DE TOERIST BIKING

ALC G4R1 Maria de la Salut

Door biking@detoerist.be

BEKIJK OP MOBIEL

- Lengte: 62.1 km
- Stijging: 322 m
- Moeilijkheidsgraad: 5/10

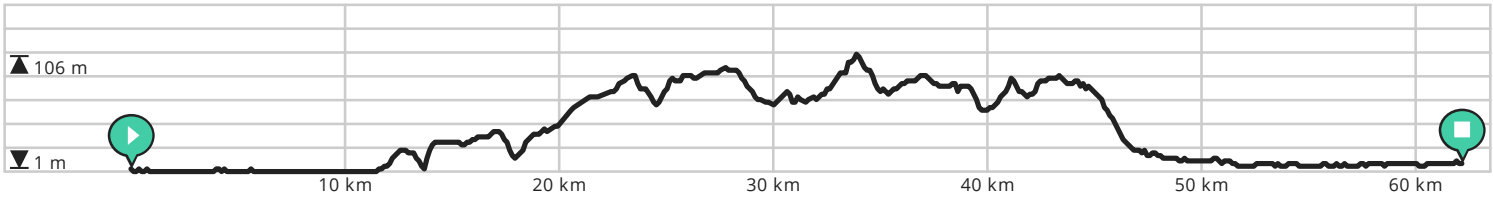

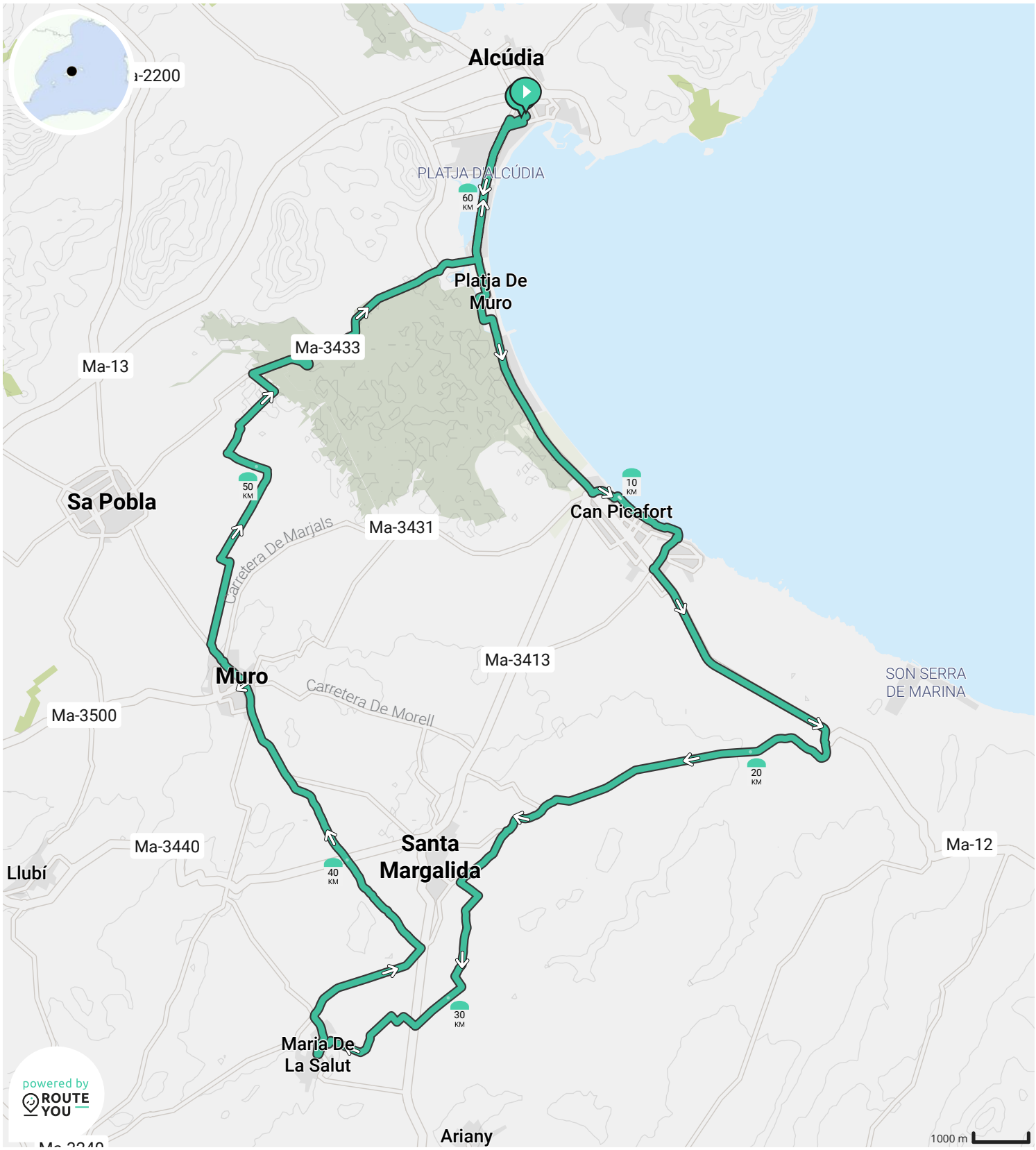

Map Data: © OpenStreetMap Contributors; Cartography: © RouteYou

DE TOERIST BIKING

ALC G4R2 Inca

Door biking@detoerist.be

Lengte: 63.9 km

Stijging: 450 m

Moeilijkheidsgraad: 7/10

BEKIJK OP MOBIEL

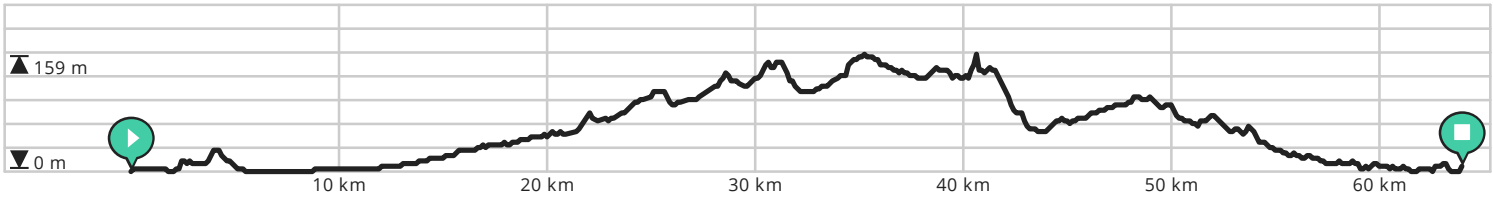

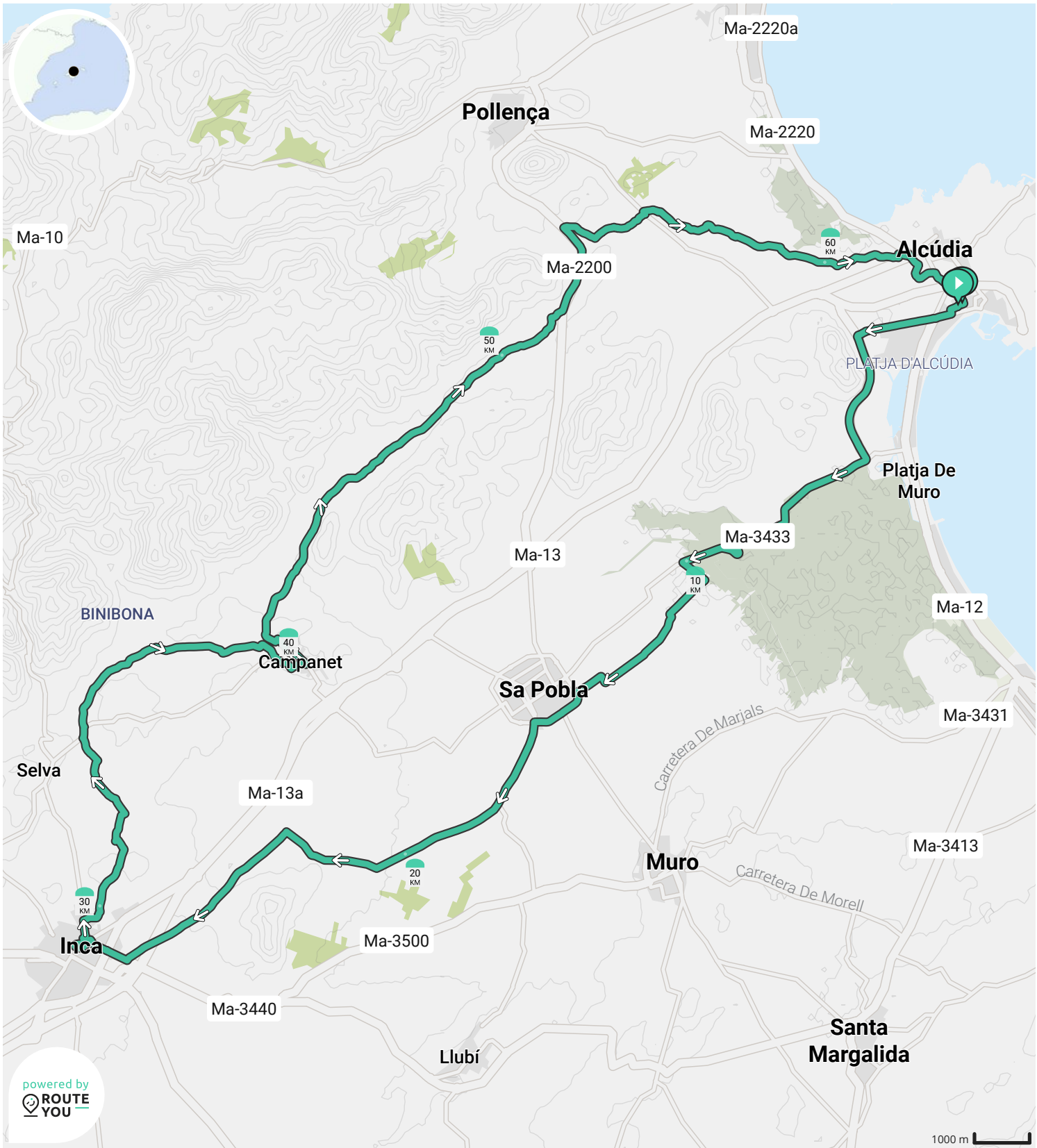

Map Data: © OpenStreetMap Contributors; Cartography: © RouteYou

DE TOERIST BIKING

ALC G4R3 Llubi

Door biking@detoerist.be

Lengte: 69.0 km

Stijging: 538 m

Moeilijkheidsgraad: 6/10

BEKIJK OP MOBIEL

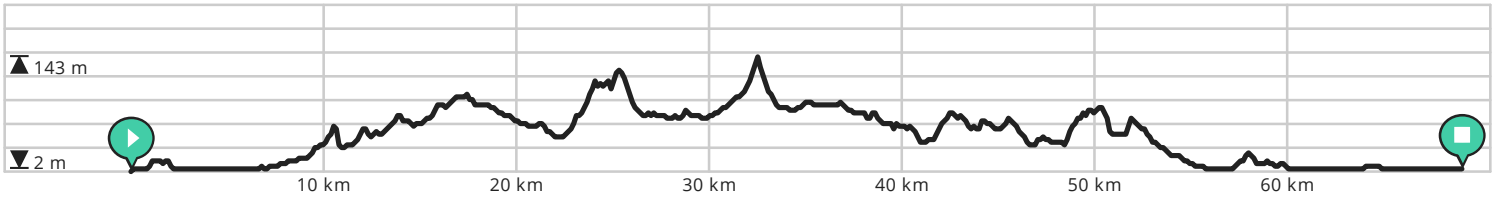

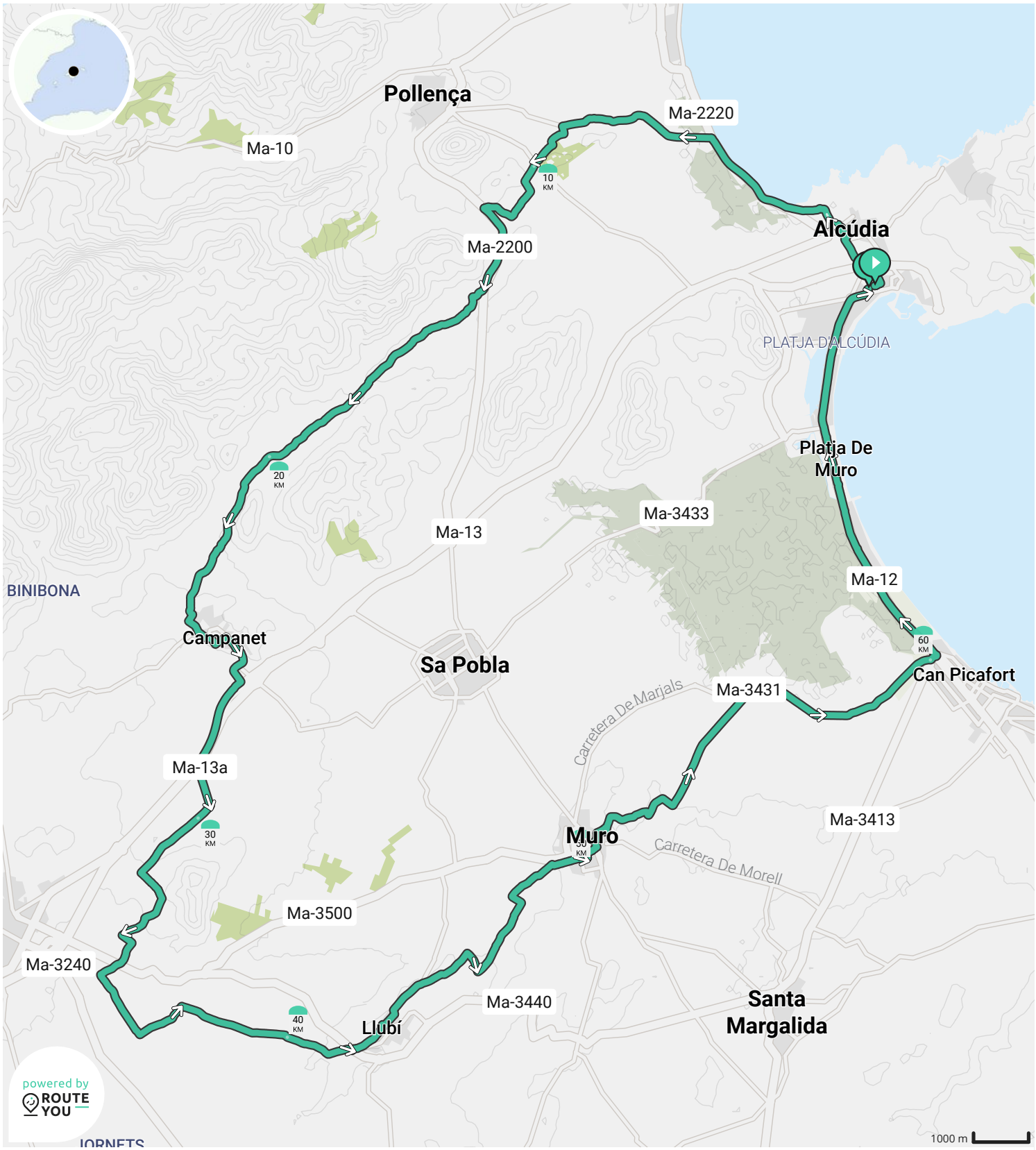

Map Data: © OpenStreetMap Contributors; Cartography: © RouteYou

DE TOERIST BIKING

ALC G4R4 Sineu

Door biking@detoerist.be

Lengte: 67.1 km

Stijging: 473 m

Moeilijkheidsgraad: 6/10

BEKIJK OP MOBIEL

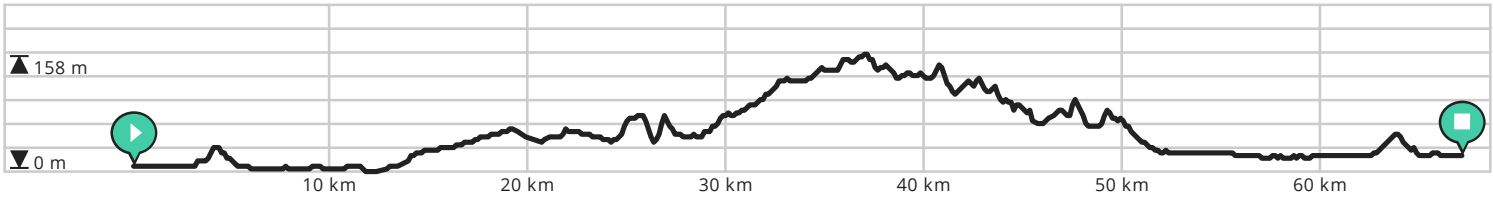

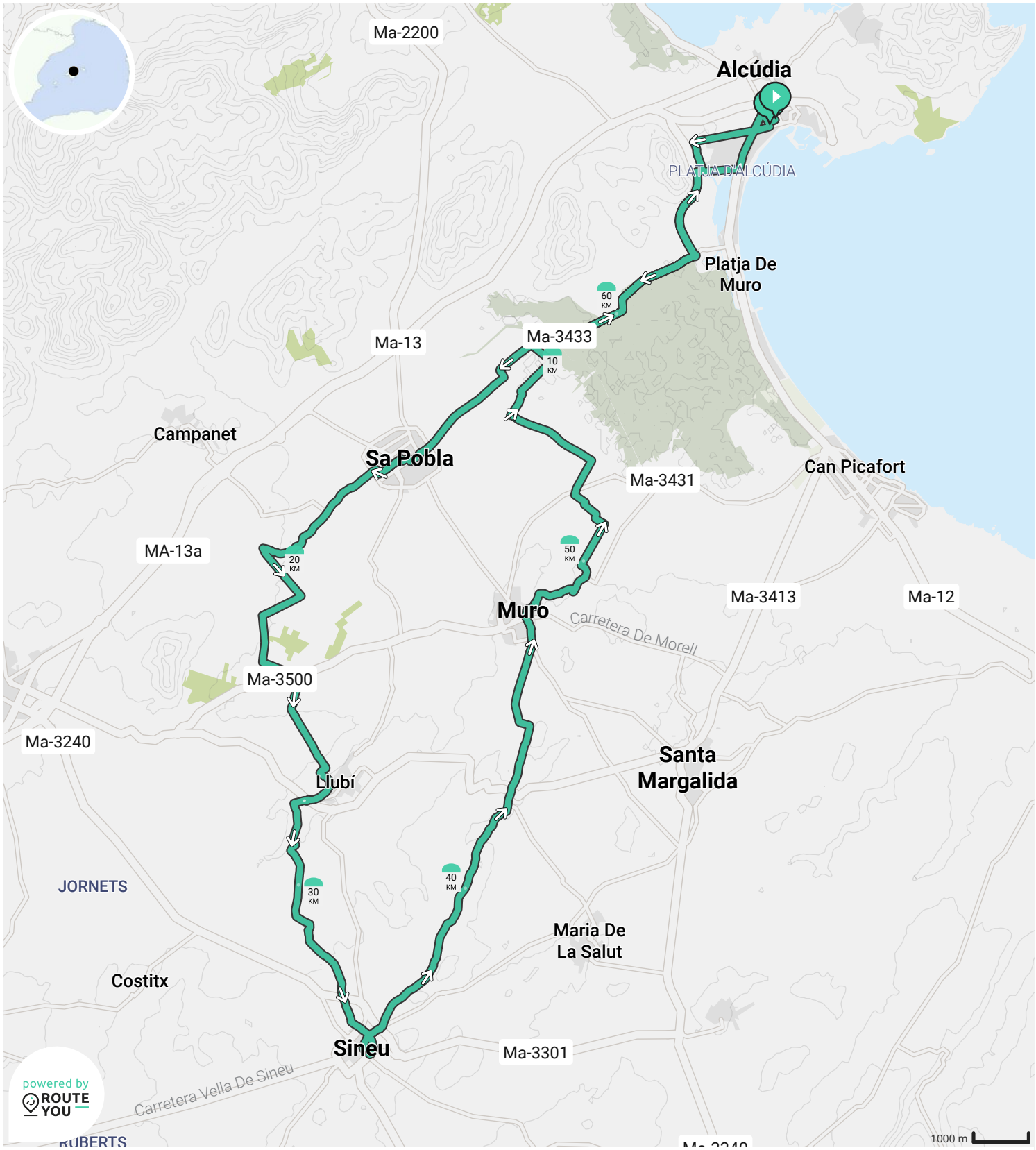

Map Data: © OpenStreetMap Contributors; Cartography: © RouteYou

DE TOERIST BIKING

ALC G4R5 Formentor

Door biking@detoerist.be

Lengte: 51.3 km

Stijging: 428 m

Moeilijkheidsgraad: 5/10

BEKIJK OP MOBIEL

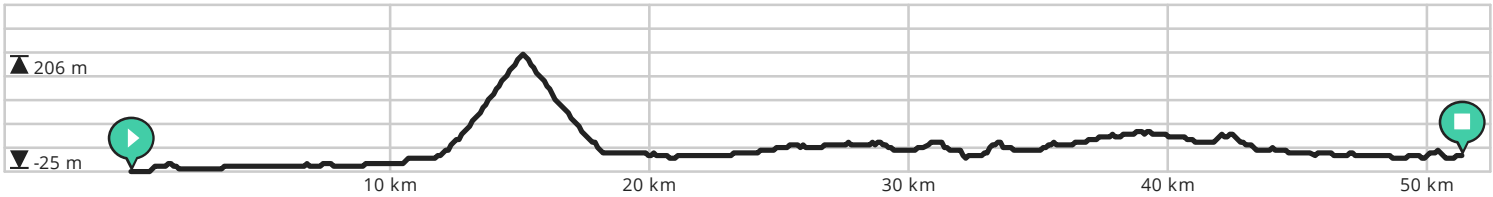

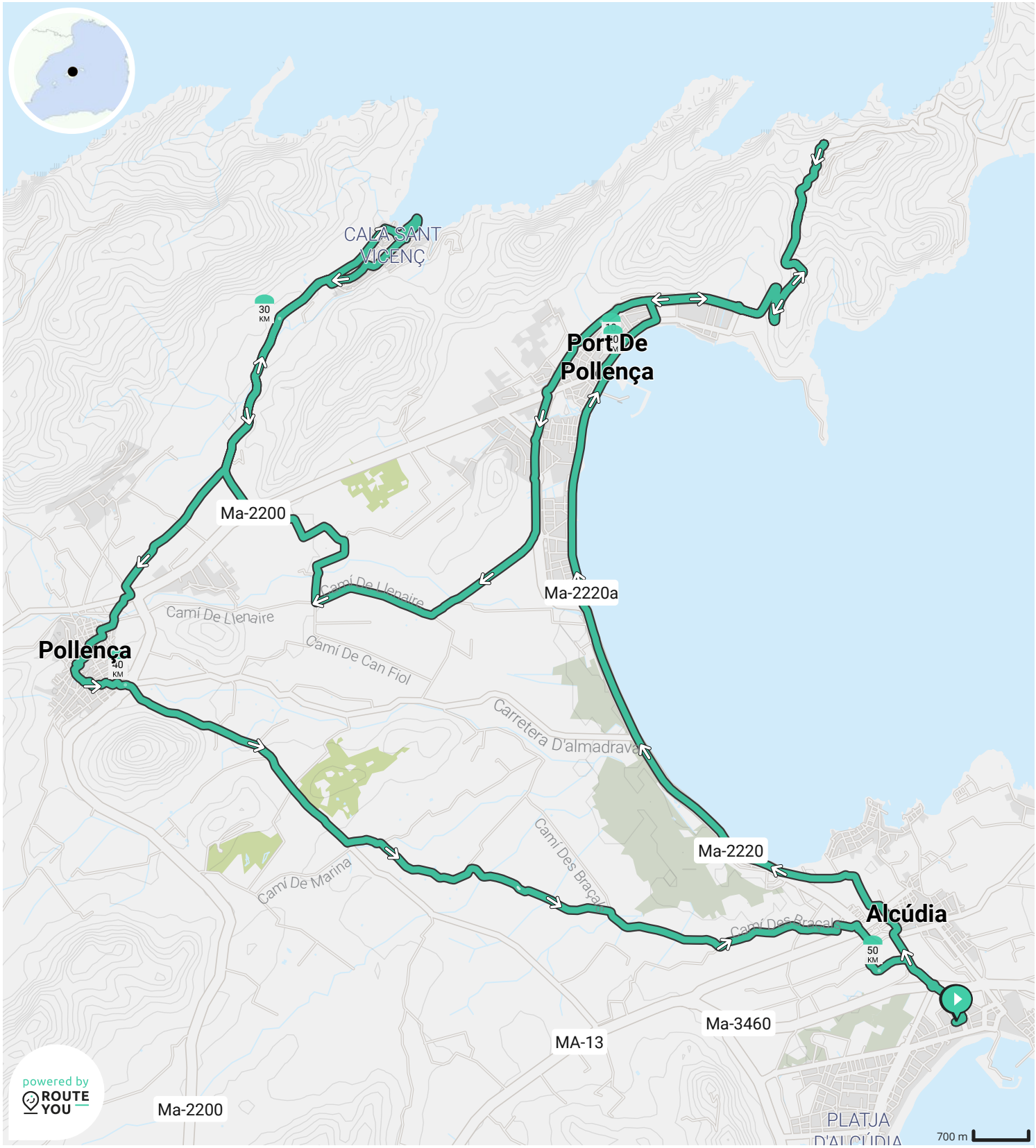

Map Data: © OpenStreetMap Contributors; Cartography: © RouteYou