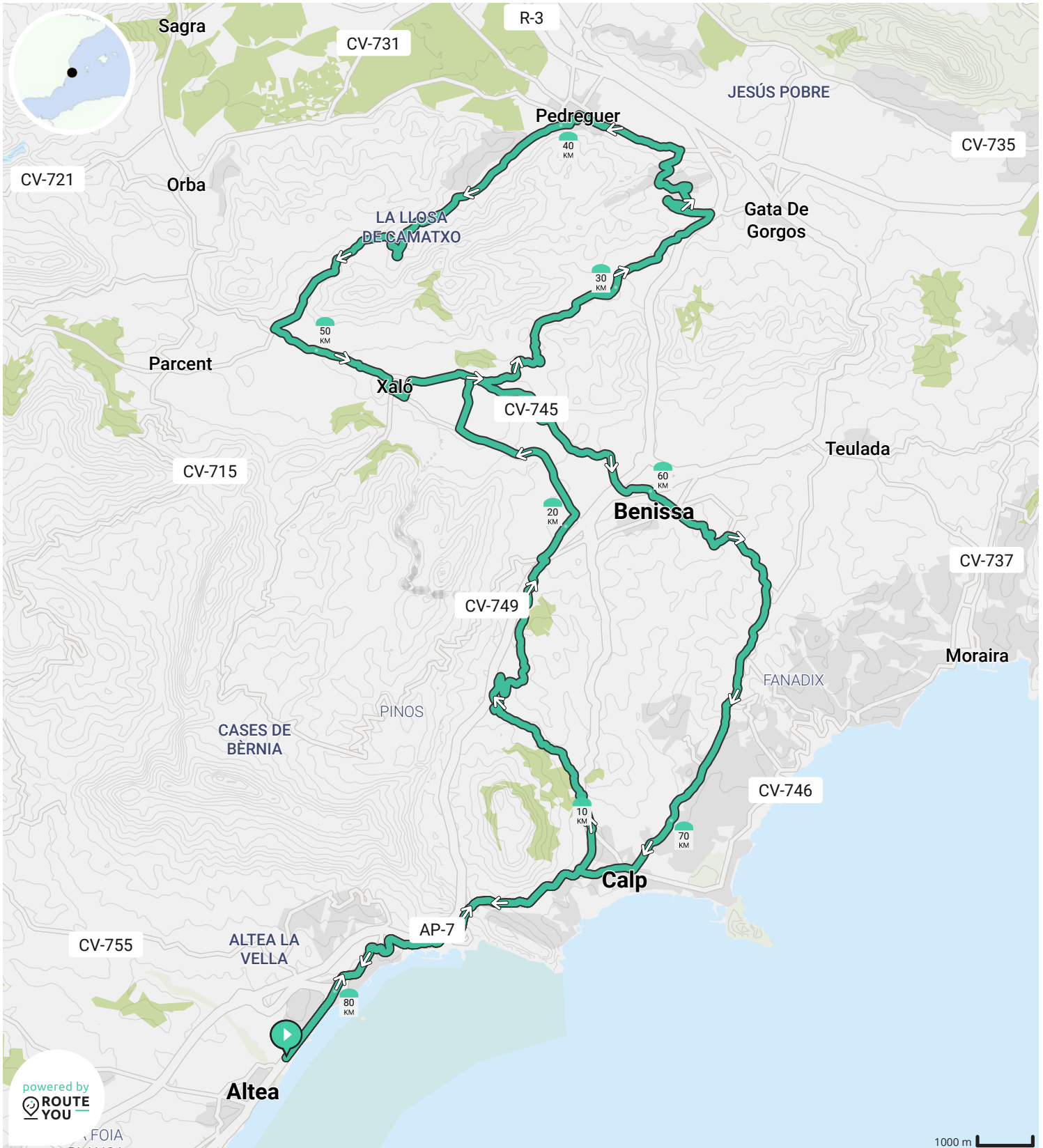
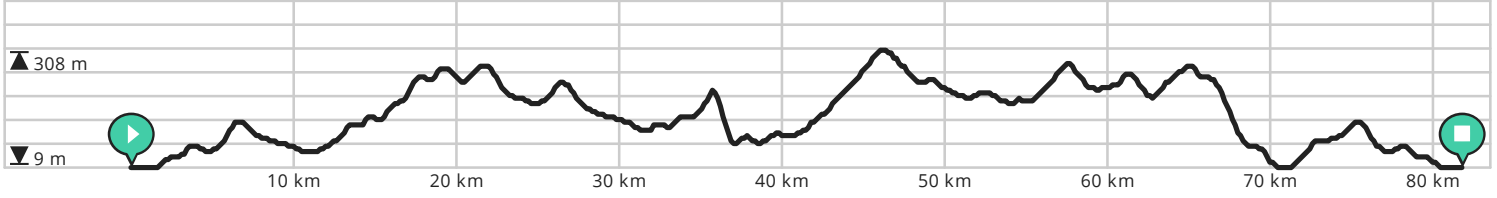




Door biking@detoerist.be

- ↔ Lengte: 81.7 km
- ⬆ Stijging: 1221 m
- 📊 Moeilijkheidsgraad: 8/10

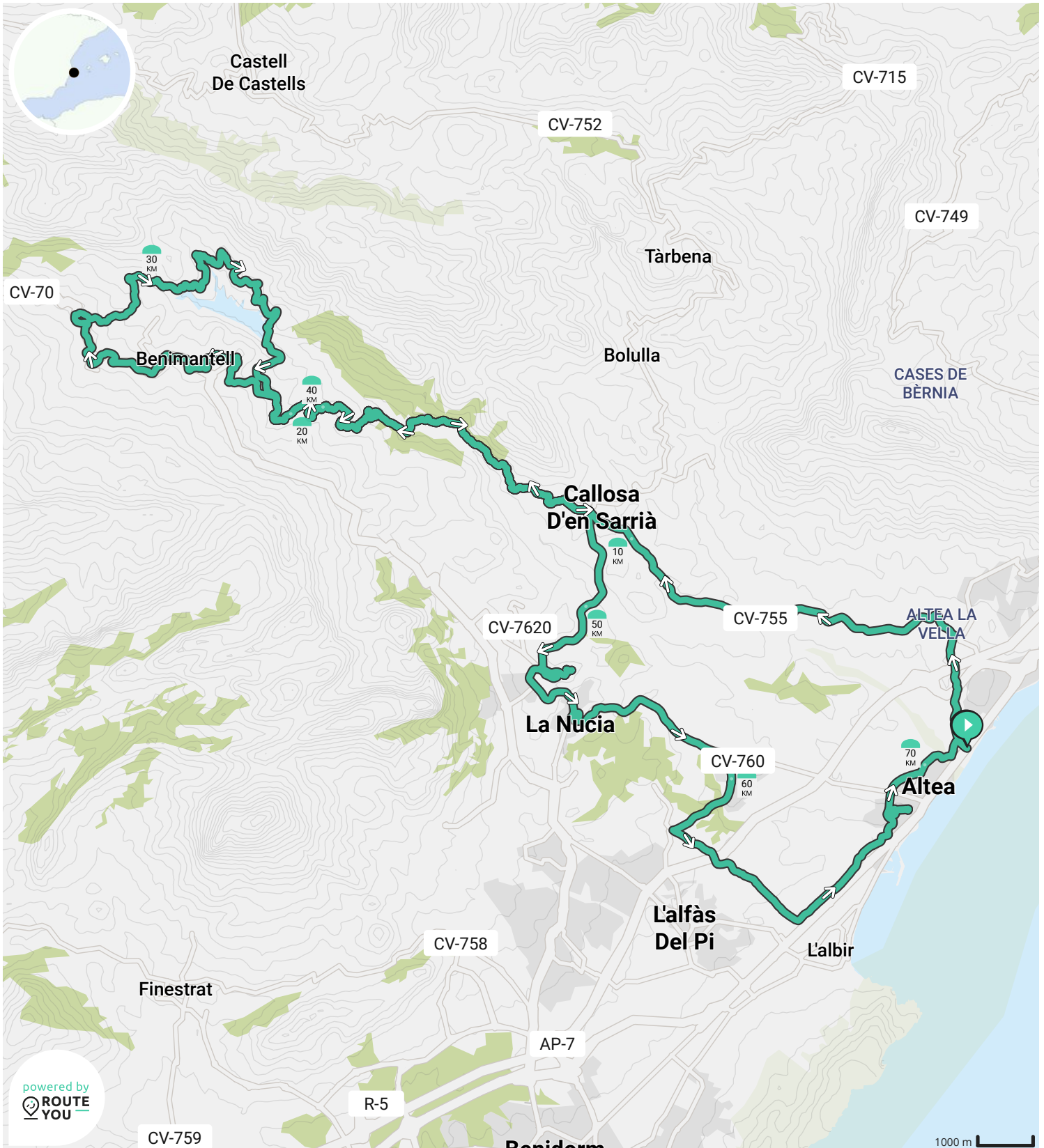
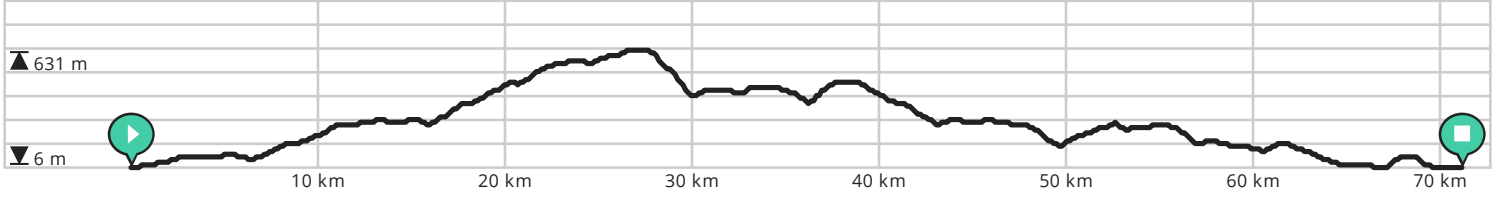




Door biking@detoerist.be



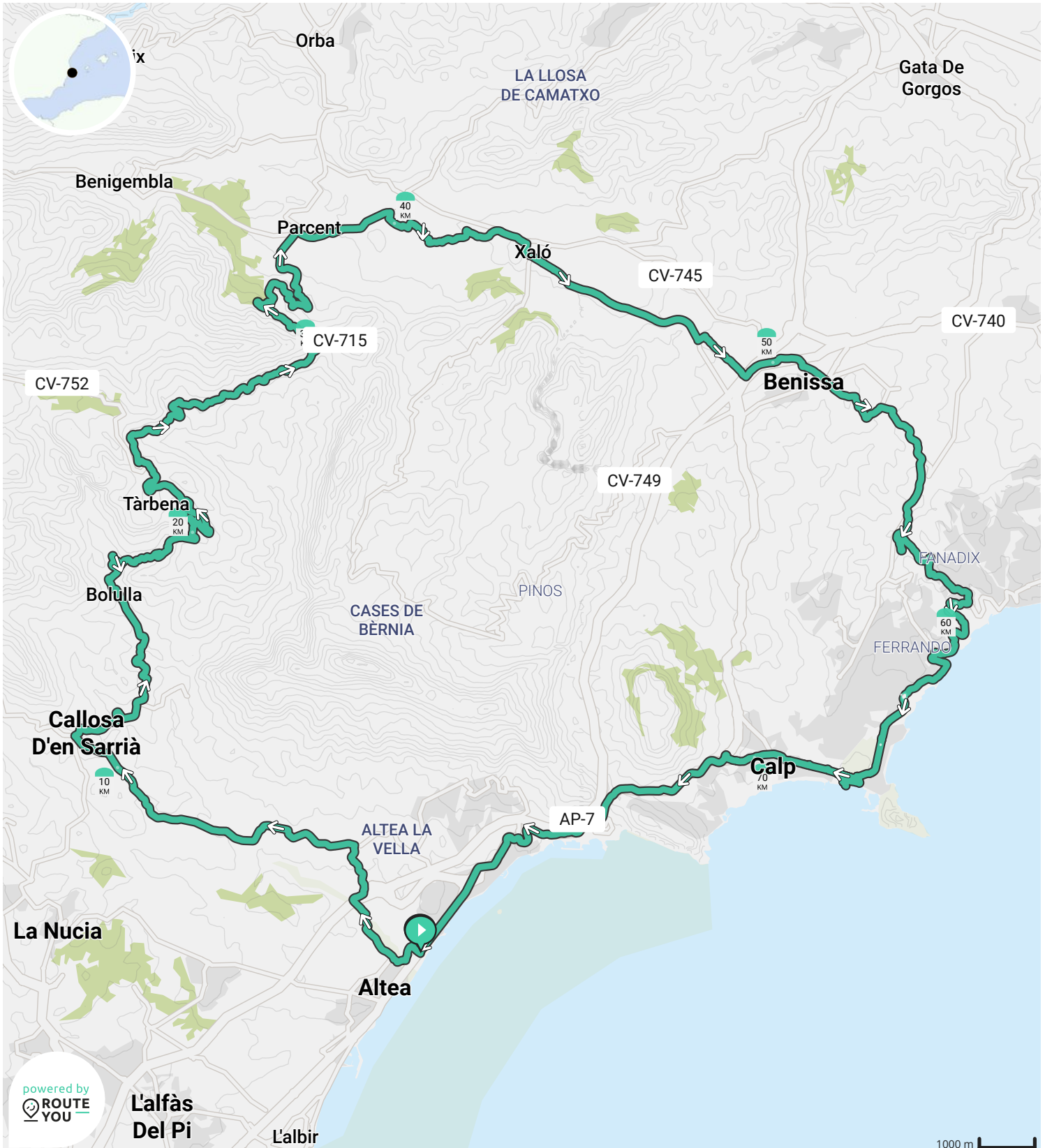
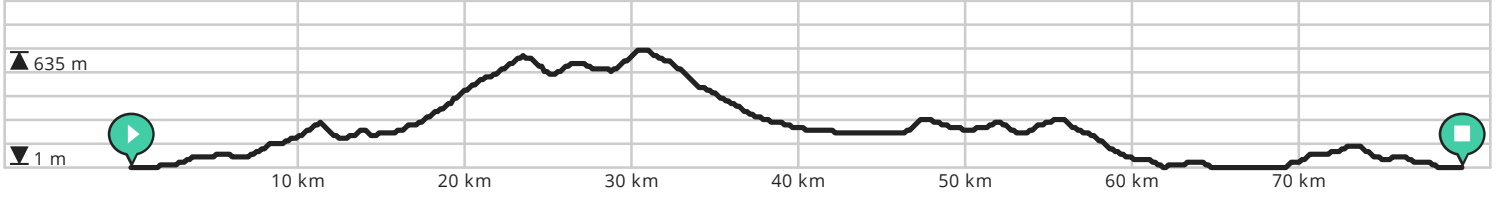
- ↔ Lengte: 71.1 km
- ↗ Stijging: 1173 m
- 📊 Moeilijkheidsgraad: 7/10





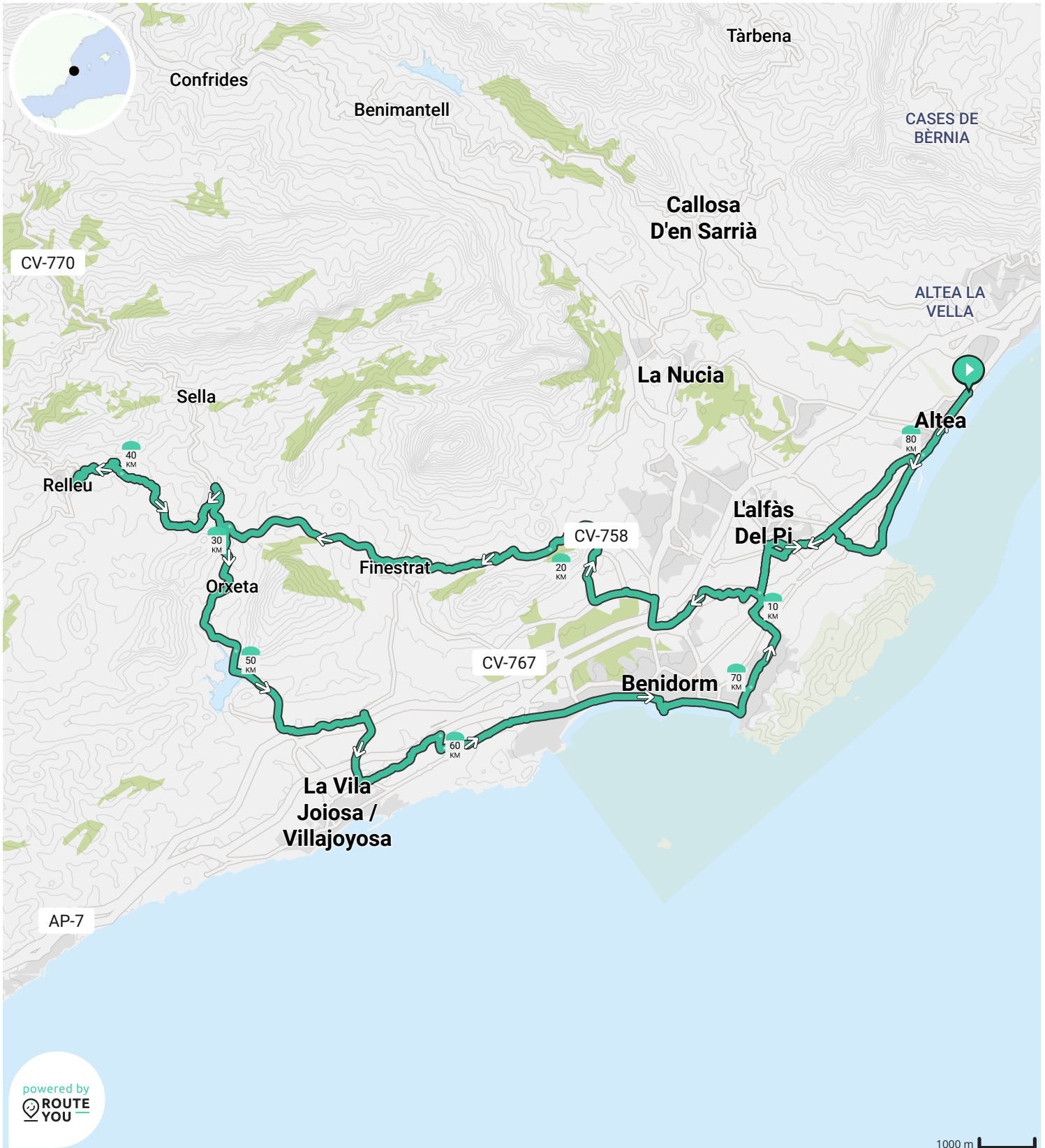
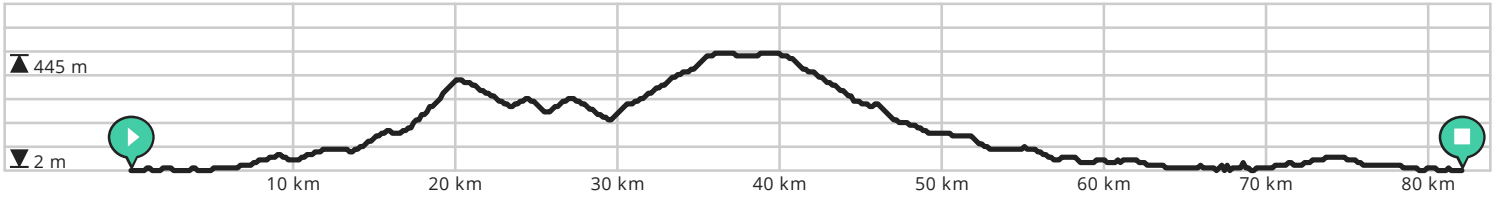
Door biking@detoerist.be

- Lengte: 79.7 km
- Stijging: 1297 m
- Moeilijkheidsgraad: 8/10





- ↔ Lengte: 82.0 km
- ↗ Stijging: 927 m
- 📊 Moeilijkheidsgraad: 7/10





- Lengte: 81.1 km
- Stijging: 1198 m
- Moeilijkheidsgraad: 7/10

