Phase I
Environmental Site Assessment

Camargo Canyon Pump Station Elimination
Cincinnati, Hamilton County, Ohio

Prepared for
Metropolitan Sewer District of Greater Cincinnati
1600 Gest Street
Cincinnati, OH 45204

This document was prepared solely for the use of Metropolitan Sewer District of Greater Cincinnati and its successors and assignees. No part of this report may be used by another party without the written permission of Metropolitan Sewer District of Greater Cincinnati and its successors and assignees, and American Structurepoint, Inc.

July 14, 2021

4700 Ashwood Drive, Suite 145
Cincinnati, Ohio 45241
TEL 513 407 8317
WEB www.structurepoint.com



AMERICAN STRUCTUREPOINT INC.

TABLE OF CONTENTS

Section 1 – SUMMARY 3
Section 2 – INTRODUCTION 5
2.1 – Purpose 5
2.2 – Detailed Scope of Services 5
2.3 – Significant Assumptions 5
2.4 – Limitations and Exceptions 5
2.5 – Special Terms and Conditions 6
2.6 – User Reliance 6
2.7 – Vapor Migration 6
2.8 – Site Description 6
2.8.1 – Location and Legal Description 6
2.8.2 – Site and Vicinity General Characteristics 7
2.8.3 – Current Use of the Property 8
2.8.4 – Descriptions of Structures, Roads, and Other Improvements on the Property 8
2.8.5 – Current Uses of the Adjoining Properties 9
Section 3 – USER PROVIDED INFORMATION 10
3.1 – Title Records 10
3.2 – Environmental Liens or Activity and Use Limitations 10
3.3 – Specialized Knowledge 10
3.4 – Commonly Known or Reasonably Ascertainable Information 10
3.5 – Valuation Reduction for Environmental Issues 10
3.6 – Owner, Property Manager, and Occupant Information 10
3.7 – Reasons for Performing Phase I 11
3.8 – Other User-Provided Information 11
Section 4 – RECORDS REVIEW 12
4.1 – Standard Environmental Records Search 12
4.1.1 – HIG Regulatory Report 12
4.1.2 – HIG Proprietary Databases 13
4.2 – Historical Use Information on the Property and Adjoining Properties 13
4.2.1 – Fire Insurance Map Review 13
4.2.2 – Historical Aerial Photography Review 13
4.2.3 – Historical USGS Topographic Map Review 14
4.2.4 – City Directories 15
Section 5 – SITE RECONNAISSANCE 16
5.1 – Methodology and Limiting Conditions 16
5.2 – General Site Setting 16
5.2.1 – Physical Setting 16
5.2.2 – Hazardous Substances in Connection with Identified Uses 16
5.3 – Exterior Observations 16
5.3.1 – Hazardous Substance Containers and Unidentified Substance Containers 16
5.3.2 – Storage Tanks 16
5.3.3 – Indications of Polychlorinated Biphenyls (PCBs) 17
5.3.4 – Indications of Solid Waste Disposal 17

5.3.5 – Other Conditions of Concern 17
5.4 – Interior Observations 17
5.4.1 – Hazardous Substance Containers and Unidentified Substance Containers 17
5.4.2 – Storage Tanks 17
5.4.3 – Indications of PCBs 17
5.4.4 – Indications of Solid Waste Disposal 17
5.4.5 – Drains and Sumps 17
5.4.6 – Other Conditions of Concern 17
Section 6 – INTERVIEWS 18
6.1 – Interview(s) with Owner, Site Manager, and/or Occupants 18
6.2 – Interview(s) with State and/or Local Government Official 18
6.3 – Interview(s) with Others 19
Section 7 –EVALUATION 20
7.1 - Findings 20
7.2 – Opinion 20
7.3 – Conclusions 20
7.4 – Deviations 21
7.5 – References 21
7.6 – Signature of the Environmental Professional 22
7.7 – Qualifications of the Environmental Professional 22
Section 8 – NON-SCOPE SERVICES 23
Section 9 – APPENDICES 24
9.1 – Property Location Map 25
9.2 – USGS Topographic Map 26
9.3 – Soil Survey Map 27
9.6 – Site Photographs 30
9.7 – Regulatory Records Documentation 31
9.8 – Historical Records Documentation 32
9.9 – Interview Documentation 34

Appendices

9.1 – Property Location Map
9.2 – USGS Topographic Map
9.3 – Soil Survey Map
9.4 – Site Layout Map
9.5 – Overview Layout Map
9.6 – Site Photographs
9.7 – Regulatory Records Documentation
9.8 – Historical Records Documentation
9.9 – Interview Documentation
9.10 –Environmental Professional

Section 1 – SUMMARY

A Phase I Environmental Site Assessment (ESA) has been prepared by American Structurepoint, Inc., evaluating parcels 525-0019-0010-00, 525-0019-0093-00, 525-0021-0002-00, 525-0021-0037-00, 525-0019-0040-90, 525-0021-0001-00, 525-0021-0094-00, 525-0021-0111-00, 525-0021-0003-00, 529-0154-0005-00, 529-0154-0006-00, and 525-0021-0045-00 (Table 1), in Cincinnati, Hamilton County, Ohio. The site, herein referred to as "the subject property" has central coordinates of 39.1762°N and –84.3768°W. The subject property does not have a predetermined access point, but can be accessed from Camargo Road. The subject property consists of single-family residential lots, forested land, a field, a railroad track, and Camargo Road (referred to as Camargo Pike on the USGS map) crossing through the eastern section of the subject property. The subject property is surrounded by residential and forested land. Approximate boundaries of the subject property can be seen on the maps in the appendix (Section 9) of this report. The subject property was investigated on May 20, 2021, as discussed in detail in Section 5. The day of the site inspection was sunny and approximately 80 degrees.

A database search of appropriate federal and state records was conducted in accordance with the American Society for Testing and Materials (ASTM) Standard Practice E 1527-13 on March 22, 2021, as discussed in Section 4. No records were located within or immediately adjacent to the subject property. The results of the database search are discussed in detail in Section 4. Historical resources were also reviewed, including aerial photography, city directories, and topographic maps, and are discussed in detail in Section 4. Additionally, interview information is discussed in Section 6.

This assessment has revealed the following in connection with the subject property:

- Regulatory Records Review:
    - Review of regulatory records did not reveal any information associated with the subject property that would be considered an environmental concern.
- City Directory, Aerial Photography, and USGS Topographic Map Review:
    - Review of historical city directories, aerial photography, and USGS topographic maps did not reveal any information associated with the subject property that would be considered an environmental concern.
- Site Reconnaissance:
    - The site reconnaissance, performed on May 20, 2021, did not reveal any previously unknown recognized environmental conditions.
- Interviews
    - The interviews with the Madeira and Indian Hill Joint Fire District and the Hamilton County Public Health Department regarding the subject property did not reveal any information that would be considered an environmental concern. Results from the interview with the Hamilton County Public Health Department revealed previous issues with illegal dumping (tires, garbage,

construction demolition debris, and wood) along the railroad tracks. All cases were resolved and solid waste was not observed during the site visit. This is considered a finding.

- The user questionnaire was returned partially complete, and questionnaires were not returned from the current site owners. This is considered a data gap, but not a significant data gap.

Section 2 – INTRODUCTION

2.1 – Purpose

The purpose of this Phase I ESA is to identify recognized environmental conditions associated with the subject property, including those related to current and past activities within the vicinity of the subject property and on adjoining parcels.

2.2 – Detailed Scope of Services

This Phase I ESA has been conducted in general conformity with the ASTM Standard E 1527-13, *Standard Practice for Environmental Site Assessments: Phase I Environmental Site Assessment Process* and includes a review of federal and state records and databases, a review of the subject property's history, a site reconnaissance, and a review of published information pertaining to the area in general.

2.3 – Significant Assumptions

Relevant data sources researched as part of this assessment are assumed to be accurate and current.

2.4 – Limitations and Exceptions

This report contains certain limited information regarding the subject property, as requested by Metropolitan Sewer District of Greater Cincinnati, to be used as part of its investigation of the subject property and potential environmental liabilities associated with the subject property. Services performed by American Structurepoint under this agreement are limited in nature consistent with the standard provided by ASTM E1527-13. Summaries and findings of this report describe only those conditions appearing to be present at the time of our study.

It should be noted, environmental evaluations are inherently limited in the sense conclusions are drawn and opinions are rendered from information obtained from limited research and site investigation. For these types of evaluations, it is often necessary to use information prepared by others, and American Structurepoint cannot be responsible for the accuracy of such information. Additionally, the passage of time may result in a change in the environmental characteristics at this property and on surrounding properties. This report does not warrant against conditions present of a type or at a location not investigated. This report is not a regulatory compliance audit and is not intended to satisfy the requirements of any state, federal, or local real estate transfer laws.

Subsurface conditions were not field investigated, as that was outside the scope of this study, and they may differ from the conditions implied by observations of the surface. This study is not intended to quantify soil impacts, waste emplacement, or groundwater impacts. That data is accessible only by subsurface material and groundwater sampling. The scope of work did not include those activities. No investigation into mining maps or records has been made.

Other conditions may exist in inaccessible areas or be discussed in documents not reviewed. Therefore, this study does not eliminate the possibility unobserved and/or undocumented environmental conditions that may affect the economic viability of the subject property could be present. This study does not address the possible presence of environmental contaminants under the ground surface or in areas not accessible at the time of the

site visit. Accordingly, American Structurepoint's liability for any matter in connection with this report is limited in accordance with the terms of our agreement for the preparation of this report.

Owner questionnaires were not returned prior to completion of this report. This is considered a data gap, but not a significant data gap due to the property types. Additionally, interior portions of the single-family residences were not assessed due to the rear of the parcels only slightly overlapping onto the subject property and the relatively low potential for the presence of environmental conditions on residential parcels. This is also considered a data gap, but not a significant data gap due to the land uses in the subject property.

2.5 – Special Terms and Conditions

American Structurepoint was contracted by Metropolitan Sewer District of Greater Cincinnati to perform a Phase I ESA for the subject property. Any deviations from industry standards or additional services provided by American Structurepoint are addressed in Section 7 of this report.

2.6 – User Reliance

This report is for the sole use of Metropolitan Sewer District of Greater Cincinnati and its successors and assignees, and may not be used or relied upon by any person or entity not party to the agreement between Metropolitan Sewer District of Greater Cincinnati and American Structurepoint without written permission of each party.

2.7 – Vapor Migration

In accordance with ASTM E1527-13, the migration of vapors within the subsurface due to a release of hazardous substances or petroleum products is inferred within the definition of recognized environmental condition. Within this document, any reference to a recognized environmental condition may or may not imply the potential for vapor migration; however, in all cases a recognized environmental condition will imply a release or a material threat of release of hazardous substances or petroleum products. Therefore, the environmental professional's opinion that vapor migration could be a concern would be identified as a recognized environmental condition.

2.8 – Site Description

2.8.1 – Location and Legal Description

The subject property is located in Cincinnati, Hamilton County, Ohio and totals 12 separate parcels.
Information pertaining to each parcel, as provided by the Hamilton County Auditor, is presented in Table 1.

Table 1. Parcel Information		
Parcel Number/Address	**Owner**	**Size (acres)**
525-0019-0010-00/6767 Rollymeade Drive	Ross M. Selmeier	4.936
525-0019-0093-00/6126 Kaywood Drive	Chad R. Smith and Heather L. Smith	0.829
525-0021-0002-00/5793 Camargo Road	Paul C. Turner	0.366
525-0021-0037-00/Camargo Road	Camargo Greenspace LLC	2.760
525-0019-0040-90/Camargo Road	Village of Indian Hill	5.690
525-0021-0001-00/5799 Camargo Road	Steven Brenner	0.766
525-0021-0094-00/1 Camargo Canyon Drive	John A. Kuprionis and Denise M Kuprionis	1.635
525-0021-0111-00/24 Camargo Canyon Drive	Judith A. Moulton and Jonathan S. Moulton	0.906
525-0021-0003-00/25 Camargo Canyon Drive	Mary A. Saalfeld	5.313
529-0154-0005-00/5910 Sentinel Ridge Lane	Lindsay Foster and John D. Foster	0.998
529-0154-0006-00/5905 Sentinel Ridge Lane	M3 Properties LTD	1.838
525-0021-0045-00/No address	Baltimore and Ohio Railroad Company	5.874

2.8.2 – Site and Vicinity General Characteristics

Residential properties and forested land surround the subject property. The subject property does not have a predetermined access point, but can be accessed from Camargo Road.

The nearest named water body is Sycamore Creek which flows through the eastern section of the subject property. Local topography is generally steep, varying in elevation throughout the subject property. Existing ground elevation varies from approximately 700 to 800 feet above mean sea level (amsl). Groundwater flow is to the south toward the Little Miami River; however, local features may influence hydrogeological factors in a specific location.

Soils identified on the subject property using the Natural Resources Conservation Service Soil Survey Geographic Database for Hamilton County consist of the following:

- Eden silty clay loam (EcE), 25 to 40 percent slopes, well drained.
- Urban land-Alfic Udarents complex, clayey substratum over bedrock (UcAXD), 12 to 25 percent slopes, well drained.

Physiographically, the subject property is located within the Illinoian Till Plain division of the Central Till Plain Region, as defined by Brockman (1998). The Illinoian Till Plain division is characterized by being a rolling ground moraine of older till generally lacking ice-constructional features such as moraines, kames and eskers. It also has

many buried valleys, modern valleys alternating between broad floodplains and bedrock gorges, an elevation 600'-1100', and moderately low relief (Brockman, 1998).

2.8.3 – Current Use of the Property

The majority of the subject property is currently unoccupied. The surrounding parcels, which slightly overlap with the subject property, are single-family residences. See Table 2 for a summary of each parcel.

Table 2. Current Uses of the Property

Parcel Number/Address	Use	Business Name(s), if applicable
525-0019-0010-00/6767 Rollymeade Drive	Residential Vacant Land	N/A
525-0019-0093-00/6126 Kaywood Drive	Single-Family Residence	N/A
525-0021-0002-00/5793 Camargo Road	Residential Vacant Land	N/A
525-0021-0037-00/Camargo Road	Vacant Land	N/A
525-0019-0040-90/Camargo Road	Municipality Owned	N/A
525-0021-0001-00/5799 Camargo Road	Vacant Land	N/A
525-0021-0094-00/1 Camargo Canyon Drive	Single-Family Residence	N/A
525-0021-0111-00/24 Camargo Canyon Drive	Single-Family Residence	N/A
525-0021-0003-00/25 Camargo Canyon Drive	Single-Family Residence	N/A
529-0154-0005-00/5910 Sentinel Ridge Lane	Single-Family Residence	N/A
529-0154-0006-00/5905 Sentinel Ridge Lane	Single-Family Residence	N/A
525-0021-0045-00/No address	Railroad-Use in Operation	N/A

2.8.4 – Descriptions of Structures, Roads, and Other Improvements on the Property

Underground utilities common to residential developments may exist within the subject property near the residential parcels, including communications, water, natural gas, and electric. The subject property may also be serviced by storm and sanitary sewers near the residential parcels. Overhead utilities also exist along Camargo Road. No structures were found within the subject property. However, Table 3 summarizes the structures on each parcel according to the Hamilton County Auditor.

Table 3. Description of Structures on the Parcels		
Parcel Number/Address	**Description**	**Year Built**
525-0019-0010-00/6767 Rollymeade Drive	Vacant, forested lot	N/A
525-0019-0093-00/6126 Kaywood Drive	One-story building; basement; one-story garage (attached)	1953
525-0021-0002-00/5793 Camargo Road	Vacant, forested land	N/A
525-0021-0037-00/Camargo Road	Vacant, forested land	N/A
525-0019-0040-90/Camargo Road	Vacant, forested land	N/A
525-0021-0001-00/5799 Camargo Road	Vacant, forested land	N/A
525-0021-0094-00/1 Camargo Canyon Drive	Two-story building; basement; one-story garage (attached)	1991
525-0021-0111-00/24 Camargo Canyon Drive	Two-story brick building; basement; one-story garage (attached)	1992
525-0021-0003-00/25 Camargo Canyon Drive	Two-story brick building; basement; one-story garage (attached)	1991
529-0154-0005-00/5910 Sentinel Ridge Lane	Two-story brick building; basement; one-story garage (attached)	1958
529-0154-0006-00/5905 Sentinel Ridge Lane	One-story building; basement; one-story garage (attached)	1959
525-0021-0045-00/No address	Railroad Tracks	Not reported

2.8.5 – Current Uses of the Adjoining Properties

Adjacent land use is described below.

North: Forested land, railroad tracks, and Camargo Road

East: Forested land and single-family residential

South: Forested land, railroad tracks, and Camargo Road

West: Forested land and single-family residential

Section 3 – USER PROVIDED INFORMATION

3.1 – Title Records

To satisfy requirements of the All Appropriate Inquiry (AAI) required by the Environmental Protection Agency (40 CFR Part 312), a title search shall be conducted to investigate the presence of Environmental Liens and/or Activity and Use Limitations. It is recommended the user of this report perform a title search to identify the presence of environmental liens and/or activity and use limitations. Any environmental liens and/or activity and use limitations identified shall be reported to the Environmental Professional.

3.2 – Environmental Liens or Activity and Use Limitations

The user reported no environmental liens or activity and use limitations exist for the subject property.

3.3 – Specialized Knowledge

The user reported no specialized knowledge of chemicals, processes, land use, or activities affecting the suitability of the subject property for development.

3.4 – Commonly Known or Reasonably Ascertainable Information

The user did not indicate knowledge of previous uses of the subject property and reported no obvious indicators of contamination, or commonly known or reasonable ascertainable information, which would affect the suitability of the subject property for development was reported.

3.5 – Valuation Reduction for Environmental Issues

The user reported no valuation reduction for environmental issues.

3.6 – Owner, Property Manager, and Occupant Information

Table 4 summarizes the property owners for each parcel.

Table 4. Owner Information

Parcel Number/Address	Owner	Questionnaire Returned
525-0019-0010-00/6767 Rollymeade Drive	Ross M. Selmeier	No
525-0019-0093-00/6126 Kaywood Drive	Chad R. Smith and Heather L. Smith	No
525-0021-0002-00/5793 Camargo Road	Paul C. Turner	No
525-0021-0037-00/Camargo Road	Camargo Greenspace LLC	No
525-0019-0040-90/Camargo Road	Village of Indian Hill	No
525-0021-0001-00/5799 Camargo Road	Steven Brenner	No

525-0021-0094-00/1 Camargo Canyon Drive	John A. Kuprionis and Denise M Kuprionis	No
525-0021-0111-00/24 Camargo Canyon Drive	Judith A. Moulton and Jonathan S. Moulton	No
525-0021-0003-00/25 Camargo Canyon Drive	Mary A. Saalfeld	No
529-0154-0005-00/5910 Sentinel Ridge Lane	Lindsay Foster and John D. Foster	No
529-0154-0006-00/5905 Sentinel Ridge Lane	M3 Properties LTD	No
525-0021-0045-00/No address	Baltimore and Ohio Railroad Company	No

3.7 – Reasons for Performing Phase I

The purpose of the ESA is to identify, to the extent feasible, recognized environmental conditions. The identification of the presence or lack of recognized environmental conditions will "permit a user to satisfy one of the requirements to qualify for the innocent landowner, contiguous property owner, or bona fide prospective purchaser limitations on the CERCLA liability (hereinafter, the "landowner liability protections" or "LLPs"), that is, the practice that constitutes "all appropriate inquiry into the previous ownership and uses of the property consistent with good commercial or customary practice" as defined at 42 USC §9601(35)(B) (ASTM E1527-13).

3.8 – Other User-Provided Information

The above represents all information provided by the user pertaining to inquiries made in the user questionnaire.

Section 4 – RECORDS REVIEW

4.1 – Standard Environmental Records Search

4.1.1 – HIG Regulatory Report

A search of nationwide and local database sources was provided for this report by Historical Information Gatherers (HIG) on March 22, 2021. That search was performed using the parameter limits specified by ASTM Standard E 1527-13. A copy of that report is included in Section 9.7 of this site assessment and is summarized in Table 5.

Table 5. Standard Federal, State, and Tribal Environmental Record Sources

Standard Environmental Record	Minimum Search Distance (miles)	Total Sites Within Search Distance	Adjacent Property Listed (Y/N)	Subject Property Listed (Y/N)
Federal NPL	1.0	0		
Federal Delisted NPL	0.5	0		
Federal CERCLIS	0.5	0		
Federal CERCLIS NFRAP	0.5	0		
Federal RCRA CORRACTS	1.0	0		
Federal RCRA non-CORRACTS TSD	0.5	0		
Federal RCRA Generators	Property and Adjoining	0		
Federal institutional control/engineering control	Property	0		
Federal ERNS	Property	0		
State and Tribal NPL	1.0	0		
State and Tribal CERCLIS	0.5	0		
State and Tribal landfill and/or solid waste disposal	0.5	0		
State and Tribal Leaking Underground Storage Tanks	0.5	1	N	N

State and Tribal Underground Storage Tanks	Property and Adjoining	0		
State and Tribal institutional control/engineering control	Property	0		
State and Tribal VCP	0.5	0		
State and Tribal Brownfields	0.5	0		

The following discussion summarizes the environmentally regulated facility that is located in relatively close proximity to the subject property. Additional facilities included in the database report that are not discussed below are not considered to pose any significant environmental threat to the subject property. See maps in Appendix Section 9.7 for the location of the following facility.

Former SOhio

7337 Camargo Road, Maderia, OH

Approx. Distance and Direction from Property: 0.414 mi ENE

Database listed on: Leaking Underground Storage Tank (LUST) Facilities

HIG documentation indicates the follow in regards to this site:

LUST: This record is for Release Incident N00001. The Leaking Underground Storage Tank Trust Fund (LTF) code is listed as 'Suspected release/a release is confirmed from regulated UST' and the status is listed as No Further Action. The LUST record indicates the facility is inactive.

It is unlikely that this facility has affected the subject property due to the No Further Action status received for the release incident and the distance from this facility to the subject property.

4.1.2 – HIG Proprietary Databases

In addition to federal, state and tribal regulatory databases, HIG has proprietary records that are searched for potential historic manufactured gas plants, historic auto stations, historic cleaners, and formerly used defense sites. HIG's search of the proprietary records did not identify any of the above-mentioned sites.

4.2 – Historical Use Information on the Property and Adjoining Properties

4.2.1 – Fire Insurance Map Review

Fire insurance maps were not available for the subject property and surrounding areas (see Section 9.8).

4.2.2 – Historical Aerial Photography Review

Historical aerial photography, as available from HIG (2021), was reviewed for the subject property and surrounding areas from 1938 to 2019. Copies of the historical aerial photographs are included in Section 9.8 of this report and summarized in Table 6.

Table 6. Historical Aerial Photography Summary		
Year(s)	**Scale**	**Description**
1938	1:6000	**Subject Property –** This aerial is difficult to discern, however, it appears to be mostly forested land with designated paths on the subject property. A road and railroad tracks run through the eastern section. **Adjacent Properties –** The surrounding areas appeared to be agricultural with few residential buildings. The paths continue through an area directly north of the subject property.
1951 1956 1962	1:6000	**Subject Property –** The subject property appeared with similar paths and forested growth continuing throughout the years. **Adjacent Properties –** The surrounding areas to the northwest and southwest developed residential properties. The paths directly north of the subject property appeared more forested.
1968 1975 1985 1994 2000	1:6000	**Subject Property –** The subject property appeared more forested and showed no visible signs of any other development. **Adjacent Properties –** Residential properties appeared in the surrounding areas to the northwest and southwest
2004 2009 2011 2013 2015 2017 2019	1:6000	**Subject Property –**No visible changes were noted to the subject property due to tree growth. **Adjacent Properties –** The surrounding areas appeared similar to recent years, with slight residential building growth.

Review of the historical aerial photography revealed similar results from the review of the other secondary sources.

4.2.3 – Historical USGS Topographic Map Review

Historical USGS topographic maps were reviewed for the years (1898, 1914, 1953, 1961, 1970, 1974, 1981, 2010, 2013, and 2016). According to the East Cincinnati, Ohio 7.5-minute quadrangles, the subject property

appeared as primarily undeveloped land with two streams flowing through the area. Two structures appeared in 1953 until 1981. Copies of the historical USGS topographic maps are available online.

4.2.4 – City Directories

City Directories, as available from HIG, were reviewed for the subject property and surrounding areas dating from 1962 to 2018. Copies of the City Directories are included in Section 9.8 of this report. The listings from the City Directory review confirmed that all properties listed in the directory have been residential properties.

Section 5 – SITE RECONNAISSANCE

5.1 – Methodology and Limiting Conditions

A site investigation was performed at the subject property on May 20, 2021. The site assessment was conducted by walking the perimeter and center of the subject property until it was apparent the subject property was fully assessed. Photographs were taken at several locations throughout the subject property to document general site characteristics and any conditions of concern. Single-family residences were not assessed due to their parcels only slightly overlapping onto the subject property.

5.2 – General Site Setting

5.2.1 – Physical Setting

The subject property is located in Columbia Township in Hamilton County. Access to the subject property is from Camargo Road. Overhead utilities along Camargo Road were observed directly on the subject property. The subject property primarily consisted of a new field and forested land, with mowed lawn areas in the western section near the rear of adjacent single-family residences. A featureless railroad track and Camargo Road also bisect the eastern section of the subject property. Additionally, maintained vehicle trails cross through the subject property. Three (3) streams also flow through the subject property.

No features were observed to indicate uses other than those described herein. Based on the conditions observed in the field and on the historic aerial photography, it is reasonable to believe the subject property has been used throughout the past as described herein.

5.2.2 – Hazardous Substances in Connection with Identified Uses

The subject property is primarily comprised of vacant land (forest and fields); however, sections of residential parcels overlap onto the subject property as well as a featureless railroad track and Camargo Road

Automotive fluids may pose a minor threat to the subject property, as sourced from the adjacent roadway. These substances could include, but are not limited to, petroleum products, antifreeze, and other fuels and lubricants. Additionally, the surrounding properties were once utilized for agricultural practice in the past. Hazardous substances associated with this use would mainly be associated with herbicide, pesticide, and fertilizer applications that are typical of agricultural areas.

5.3 – Exterior Observations

5.3.1 – Hazardous Substance Containers and Unidentified Substance Containers

There were no visible signs of hazardous substance containers or unidentified substance containers on the subject property.

5.3.2 – Storage Tanks

There were no visible signs of above ground storage tanks or USTs on the subject property.

5.3.3 – Indications of Polychlorinated Biphenyls (PCBs)
No indications of PCBs were observed on the subject property.

5.3.4 – Indications of Solid Waste Disposal
There were no visible indications of solid waste disposal on the subject property.

5.3.5 – Other Conditions of Concern
No other conditions were observed or reported that would adversely impact the suitability of the subject property for continued use in its existing state or for future development.

5.4 – Interior Observations

5.4.1 – Hazardous Substance Containers and Unidentified Substance Containers
Not applicable

5.4.2 – Storage Tanks
Not applicable

5.4.3 – Indications of PCBs
Not applicable

5.4.4 – Indications of Solid Waste Disposal
Not applicable

5.4.5 – Drains and Sumps
Not applicable

5.4.6 – Other Conditions of Concern
Not applicable

Section 6 – INTERVIEWS

6.1 – Interview(s) with Owner, Site Manager, and/or Occupants

Interviews were not completed with owners of the parcels within the subject property, as no questionnaires were returned. Table 7 provides a summary of the owners of each property.

Table 7. Owner Interview Results

Parcel Number/Address	Owner	Questionnaire Returned
525-0019-0010-00/6767 Rollymeade Drive	Ross M. Selmeier	No
525-0019-0093-00/6126 Kaywood Drive	Chad R. Smith and Heather L. Smith	No
525-0021-0002-00/5793 Camargo Road	Paul C. Turner	No
525-0021-0037-00/Camargo Road	Camargo Greenspace LLC	No
525-0019-0040-90/Camargo Road	Village of Indian Hill	No
525-0021-0001-00/5799 Camargo Road	Steven Brenner	No
525-0021-0094-00/1 Camargo Canyon Drive	John A. Kuprionis and Denise M Kuprionis	No
525-0021-0111-00/24 Camargo Canyon Drive	Judith A. Moulton and Jonathan S. Moulton	No
525-0021-0003-00/25 Camargo Canyon Drive	Mary A. Saalfeld	No
529-0154-0005-00/5910 Sentinel Ridge Lane	Lindsay Foster and John D. Foster	No
529-0154-0006-00/5905 Sentinel Ridge Lane	M3 Properties LTD	No
525-0021-0045-00/No address	Baltimore and Ohio Railroad Company	No

6.2 – Interview(s) with State and/or Local Government Official

The Madeira and Indian Hill Joint Fire District was contacted to perform a database search of hazardous materials responses and/or UST records for the subject property on March 22, 2021. The Madeira and Indian Hill Joint Fire District responded that they did not have any records of hazardous materials usage, handling or disposal on the subject property.

The Hamilton County Public Health Department was contacted to perform a database search of environmental conditions or complaints for the subject property on March 22, 2021. The Hamilton County Public Health Department reported multiple complaints associated with the subject property and illegal dumping. Previous dumping issues entailed the dumping of tires, garbage, construction demolition debris, and wood along the railroad tracks. All complaints were addressed and cases closed. Complaints can be found in section 9.9 of this report.

6.3 – Interview(s) with Others

No other interviews were performed for this subject property.

Section 7 –EVALUATION

7.1 - Findings

The subject property primarily consists of residential and vacant land (forest and fields). A featureless railroad track and Camargo Road are also present along the eastern section of the property. Additionally, maintained vehicle trails cross through the subject property.

A database search of appropriate federal and state records was conducted in accordance with the ASTM Standard Practice E 1527-13 on March 22, 2021. No records were listed within range or had environmental impacts to the subject property. Based on the review of agency files, historical aerial photography, topographic maps, and city directories, no other uses indicative of potential environmental concerns were revealed within the subject property.

Review of environmental reports, historical aerial photography, topographic maps, and city directories did not reveal any uses indicative of potential environmental concerns.

The site reconnaissance, performed on May 20, 2021, did not reveal any previously unknown recognized environmental conditions.

The user questionnaire was returned partially complete, and questionnaires were not returned from the current site owners. Results from the interview with the Hamilton County Public Health Department revealed previous issues with illegal dumping (tires, garbage, construction demolition debris, and wood) along the railroad tracks. All cases were resolved and solid waste was not observed during the site visit.

7.2 – Opinion

The subject property is currently vacant land and has been since 1981. The site included structures from approximately 1953 to 1981. No structures are currently present within the subject property. Only the rears of residential parcels overlap onto the subject property. A featureless railroad track and Camargo Road are present along the eastern section of the subject property. Overhead utilities also exist along Camargo Road.

Automotive fluids may pose a minor threat to the subject property, as sourced from the adjacent roadways. These substances could include, but are not limited to, petroleum products, antifreeze, and other fuels and lubricants. Additionally, the surrounding properties have been utilized for agricultural uses. Hazardous substances associated with this use would mainly be associated with herbicide, pesticide, and fertilizer applications that are typical of agricultural areas.

7.3 – Conclusions

American Structurepoint has performed a Phase I ESA in conformance with the scope and limitations of ASTM Practice E 1527-13 of parcels 525-0019-0010-00, 525-0019-0093-00, 525-0021-0002-00, 525-0021-0037-00, 525-0019-0040-90, 525-0021-0001-00, 525-0021-0094-00, 525-0021-0111-00, 525-0021-0003-00, 529-0154-0005-00, 529-0154-0006-00, and 525-0021-0045-00, the subject property. Any exceptions to, or deletions from, this practice are described in Section 7 of this report.

7.4 – Deviations

This Phase I ESA has been conducted in general accordance with the ASTM Standard E 1527-13, *Standard Practice for Environmental Site Assessments: Phase I Environmental Site Assessment Process*. Owner questionnaires were not returned prior to completion of this report. This is considered a data gap, but not a significant data gap due to the property types. Additionally, interior portions of the single-family residences were not assessed due to the rear of the parcels only slightly overlapping onto the subject property and the relatively low potential for the presence of environmental conditions on residential parcels. This is also considered a data gap, but not a significant data gap due to the land uses in the subject property.

7.5 – References

Brockman, C. S., 1998, Physiographic Regions of Ohio, State of Ohio, Department of Natural Resources, Division of Geological Survey.

Historical Information Gatherers. Inc., 2021, E RecSearch Map Report, Camargo Canyon Pump Station Elimination, Cincinnati, Hamilton County, Ohio.

Soil Survey Staff, Natural Resources Conservation Service, United States Department of Agriculture. Soil Survey Geographic (SSURGO) Database for Hamilton County, Ohio. Available online at http://websoilsurvey.nrcs.usda.gov/. Accessed March 16, 2021.

7.6 – Signature of the Environmental Professional

I declare, to the best of my professional knowledge and belief, I meet the definition of Environmental Professional as defined in §312.10 of 40 CFR 312, and I have the specific qualifications based on education, training, and experience to assess a property of the nature, history, and setting of the subject property. I have developed and performed the All Appropriate Inquiries in conformance with the standards and practices set forth in 40 CFR Part 312.



July 14, 2021

Richard M. Paul
American Structurepoint, Inc.
2550 Corporate Exchange Drive, STE 300
Columbus, Ohio 43231
(614) 901-2235

Date

Additional Persons Assisting in the Preparation of this Report.



July 14, 2021

Holly Rundle
American Structurepoint, Inc.
2550 Corporate Exchange Drive, STE 300
Columbus, Ohio 43231
(614) 901-2235

Date

7.7 – Qualifications of the Environmental Professional

Mr. Paul has a Bachelor of Science in Natural Resources from The Ohio State University. He has been involved in environmental site analyses since 2006, including Phase I and Phase II Environmental Site Assessments.

Ms. Rundle has a Bachelor of Science in Conservation Science from Otterbein University. She has been involved in environmental site assessments since 2020, including Phase I Environmental Site Assessments.

Section 8 – NON-SCOPE SERVICES

Any additional services requested by the user at the property are subject to the agreement between American Structurepoint and Metropolitan Sewer District of Greater Cincinnati. Additional data may be made available with written permission from all parties listed in Section 2.6 of this report.

Section 9 – APPENDICES

9.1 – Property Location Map

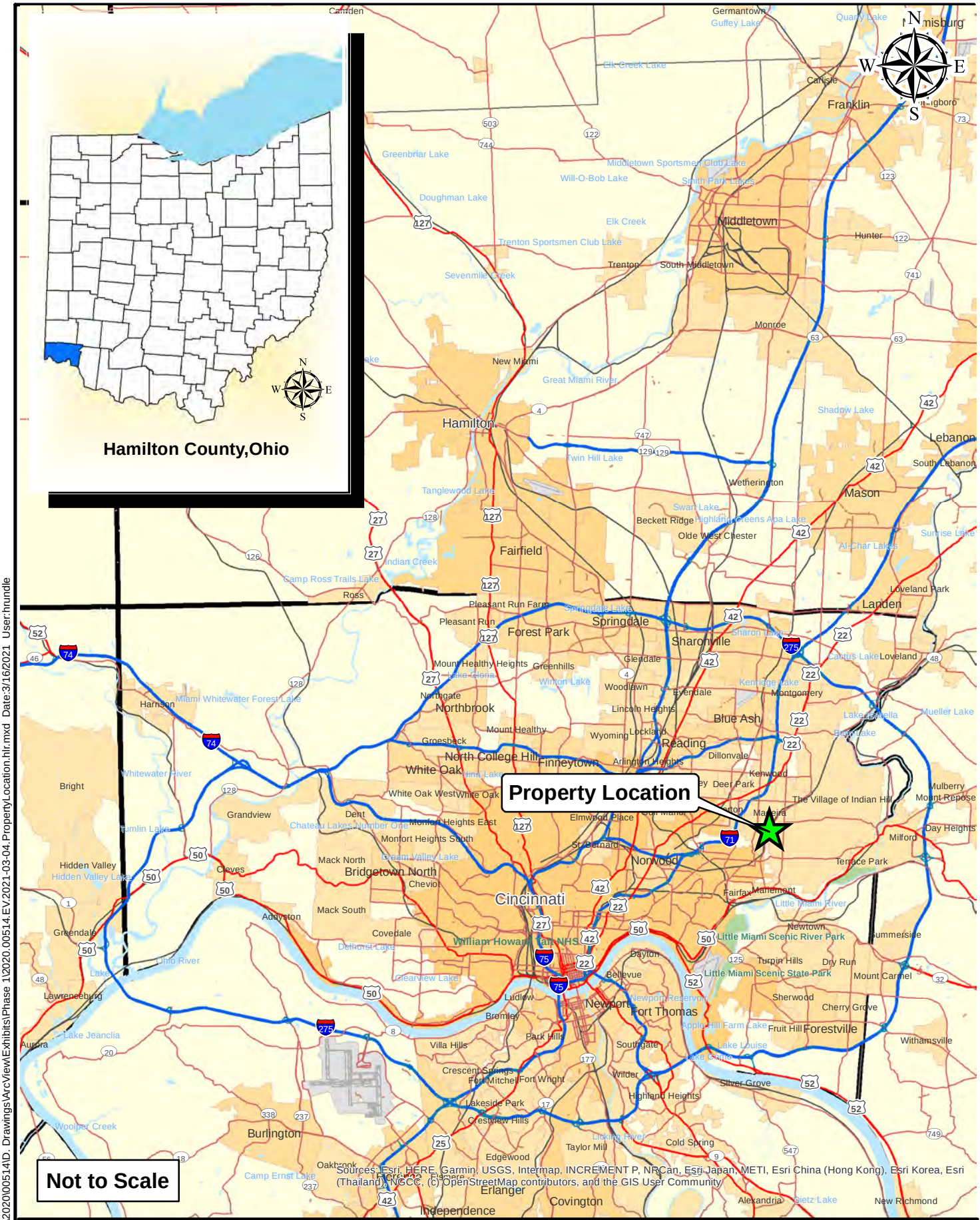

Path: \\IndySAN\Projects\2020\00514\D. Drawings\ArcView\Exhibits\Phase 1\2020.00514.EV.2021-03-04.PropertyLocation.hlr.mxd Date:3/16/2021 User:hrundle

AMERICAN STRUCTUREPOINT INC.

Property Location Map

Client:
Metropolitan Sewer Distric of Greater Cincinnati
1600 Gest Street
Cincinnati, OH 45204

Camargo Canyon Pump Station Elimination

Location: Cincinnati
Township: Columbia
County: Hamilton
State: Ohio

Date: 03/15/2021

9.2 – USGS Topographic Map

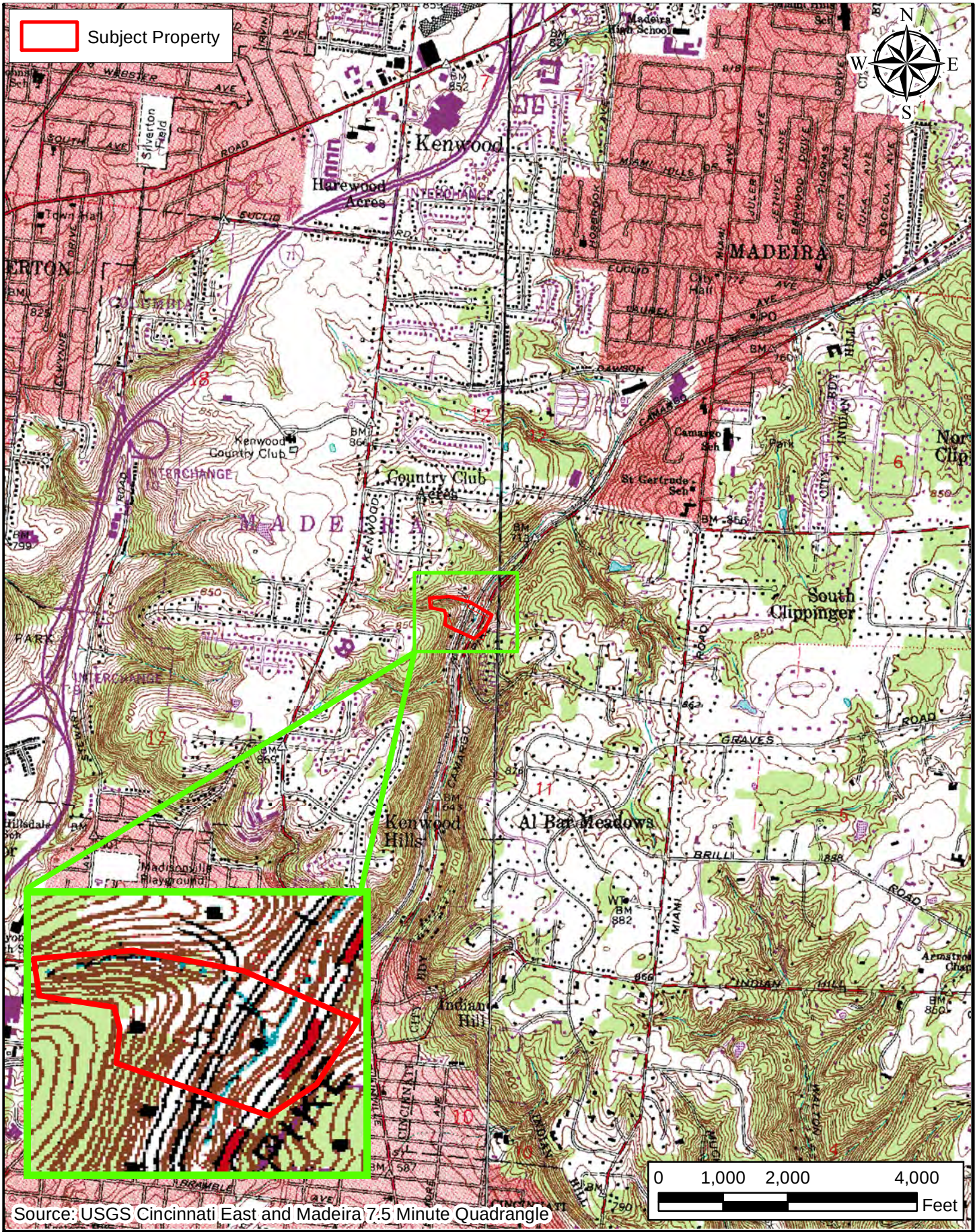

Source: USGS Cincinnati East and Madeira 7.5 Minute Quadrangle

AMERICAN STRUCTUREPOINT INC
www.structurepoint.com

Topographic Map

Client:
Metropolitan Sewer District of Greater Cincinnati
1600 Gest Street
Cincinnati, OH 45204

Camargo Canyon Pump Station Elimination

Location: Cincinnati
Township: Columbia
County: Hamilton
State: Ohio

Date: 03/15/2021

9.3 – Soil Survey Map



AMERICAN STRUCTUREPOINT INC
www.structurepoint.com

Historic Soils Map (1982)

Client:
Metropolitan Sewer District of Greater Cincinnati
1600 Gest Street
Cincinnati, OH 45204

Camargo Canyon Pump Station Elimination

Location: Cincinnati
Township: Columbia
County: Hamilton
State: Ohio

Date: 03/15/2021

9.4 – Site Layout Map



AMERICAN STRUCTUREPOINT INC
www.structurepoint.com

Site Layout Map

Client:
Metropolitan Sewer District of Greater Cincinnati
1600 Gest Street
Cincinnati, OH 45204

Camargo Canyon Pump Station Elimination

Location: Cincinnati
Township: Columbia
County: Hamilton
State: Ohio

Date: 03/15/2021

9.5 – Overview Layout Map



AMERICAN STRUCTUREPOINT INC
www.structurepoint.com

Overview Map

Client:
Metropolitan Sewer District of Greater Cincinnati
1600 Gest Street
Cincinnati, OH 45204

Camargo Canyon Pump Station Elimination

Location: Cincinnati
Township: Columbia
County: Hamilton
State: Ohio

Date: 03/22/2021

9.6 – Site Photographs

Camargo Canyon Pump Station Elimination

May 20, 2021



Photograph 1. General view of the open grassland area near Camargo Road, looking southwest.



Photograph 2. General view of the paths within the subject property, looking north.



Photograph 3. General view of the paths within the subject property, looking northeast.



Photograph 4. General view of the paths within the subject property, looking northwest.



Photograph 5. General view of the paths within the subject property, looking southwest.



Photograph 6. General view of the paths within the subject property, looking southwest.



Photograph 7. General view of the subject property, looking southwest.



Photograph 8. General view of the subject property, looking east.



Photograph 9. General view of the subject property, looking west.



Photograph 10. General view of the subject property, looking south.



Photograph 11. General view of the adjacent properties, looking west at the western border.



Photograph 12. General view of the subject property, looking northwest.



Photograph 13. General view of the subject property, looking southwest.



Photograph 14. General view of the subject property, looking northeast.



Photograph 15. General view of the subject property, looking northeast.



Photograph 16. General view of the subject property, looking southeast.



Photograph 17. General view of the subject property, looking east.



Photograph 18. General view of the subject property, looking northeast.



Photograph 19. General view of the culvert underneath the railroad tracks, looking southeast.



Photograph 20. General view of the culvert underneath Camargo Road, looking east.



Photograph 21. General view of the culvert underneath the open grassland area, looking southwest.



Photograph 22. General view of the subject property, looking southwest along Camargo Road.



Photograph 23. General view of the subject property, looking northeast along Camargo Road.



Photograph 24. General view of the subject property, looking southwest along Camargo Road.



Photograph 25. General view of the subject property and culvert going underneath Camargo Road, looking northeast along Camargo Road.

9.7 – Regulatory Records Documentation

GeoSearch
On time. On target. In touch.™

E RecSearch Report

Target Property:

Camargo Canyon Pump Station Elimination
Cincinnati, Hamilton County, Ohio

Prepared For:

Historical Information Gatherers

Order #: 162952
Job #: 402531
Project #: 2046141
Date: 03/19/2021

Table of Contents

Target Property Summary 1

Database Summary 2

Database Radius Summary 6

Radius Map 10

Ortho Map 12

Topographic Map 13

Located Sites Summary 14

Site Summary By Database 15

Elevation Summary 16

Unlocated Sites Summary 19

Environmental Records Definitions 20

Unlocatable Report . . . . . See Attachment

Zip Report . . . . . See Attachment

Disclaimer

This report was designed by GeoSearch to meet or exceed the records search requirements of the All Appropriate Inquiries Rule (40 CFR ï¿½312.26) and the current version of the ASTM International E1527, Standard Practice for Environmental Site Assessments: Phase I Environmental Site Assessment Process or, if applicable, the custom requirements requested by the entity that ordered this report. The records and databases of records used to compile this report were collected from various federal,state and local governmental entities. It is the goal of GeoSearch to meet or exceed the 40 CFR ï¿½312.26 and E1527 requirements for updating records by using the best available technology. GeoSearch contacts the appropriate governmental entities on a recurring basis. Depending on the frequency with which a record source or database of records is updated by the governmental entity, the data used to prepare this report may be updated monthly, quarterly, semi-annually, or annually.

The information provided in this report was obtained from a variety of public sources. GeoSearch cannot ensure and makes no warranty or representation as to the accuracy, reliability, quality, errors occurring from data conversion or the customer's interpretation of this report. This report was made by GeoSearch for exclusive use by its clients only. Therefore, this report may not contain sufficient information for other purposes or parties. GeoSearch and its partners, employees, officers And independent contractors cannot be held liable For actual, incidental, consequential, special or exemplary damages suffered by a customer resulting directly or indirectly from any information provided by GeoSearch.

Target Property Summary

Target Property Information

Camargo Canyon Pump Station Elimination
Cincinnati, Ohio

Coordinates
Area centroid (-84.376930, 39.1762132)
725 feet above sea level

USGS Quadrangle
Cincinnati East, OH

Geographic Coverage Information

County/Parish: Hamilton (OH)
ZipCode(s):
Cincinnati OH: 45227, 45236, 45243

Database Summary

FEDERAL LISTING

Standard Environmental Records

Database	Acronym	Locatable	Unlocatable	Search Radius (miles)
EMERGENCY RESPONSE NOTIFICATION SYSTEM	ERNSOH	0	0	TP/AP
FEDERAL ENGINEERING INSTITUTIONAL CONTROL SITES	EC	0	0	TP/AP
LAND USE CONTROL INFORMATION SYSTEM	LUCIS	0	0	TP/AP
RCRA SITES WITH CONTROLS	RCRASC	0	0	TP/AP
RESOURCE CONSERVATION & RECOVERY ACT - GENERATOR	RCRAGR05	0	0	0.1250
RESOURCE CONSERVATION & RECOVERY ACT - NON-GENERATOR	RCRANGR05	0	0	0.1250
BROWNFIELDS MANAGEMENT SYSTEM	BF	0	0	0.5000
DELISTED NATIONAL PRIORITIES LIST	DNPL	0	0	0.5000
NO LONGER REGULATED RCRA NON-CORRACTS TSD FACILITIES	NLRRCRAT	0	0	0.5000
RESOURCE CONSERVATION & RECOVERY ACT - NON-CORRACTS TREATMENT, STORAGE & DISPOSAL FACILITIES	RCRAT	0	0	0.5000
SUPERFUND ENTERPRISE MANAGEMENT SYSTEM	SEMS	0	0	0.5000
SUPERFUND ENTERPRISE MANAGEMENT SYSTEM ARCHIVED SITE INVENTORY	SEMSARCH	0	0	0.5000
NATIONAL PRIORITIES LIST	NPL	0	0	1.0000
NO LONGER REGULATED RCRA CORRECTIVE ACTION FACILITIES	NLRRCRAC	0	0	1.0000
PROPOSED NATIONAL PRIORITIES LIST	PNPL	0	0	1.0000
RESOURCE CONSERVATION & RECOVERY ACT - CORRECTIVE ACTION FACILITIES	RCRAC	0	0	1.0000
RESOURCE CONSERVATION & RECOVERY ACT - SUBJECT TO CORRECTIVE ACTION FACILITIES	RCRASUBC	0	0	1.0000

SUB-TOTAL		0	0	

Additional Environmental Records

Database	Acronym	Locatable	Unlocatable	Search Radius (miles)
AEROMETRIC INFORMATION RETRIEVAL SYSTEM / AIR FACILITY SUBSYSTEM	AIRSAFS	0	0	TP/AP
BIENNIAL REPORTING SYSTEM	BRS	0	0	TP/AP
CERCLIS LIENS	SFLIENS	0	0	TP/AP
CLANDESTINE DRUG LABORATORY LOCATIONS	CDL	0	0	TP/AP
EPA DOCKET DATA	DOCKETS	0	0	TP/AP
ENFORCEMENT AND COMPLIANCE HISTORY INFORMATION	ECHOR05	0	0	TP/AP
FACILITY REGISTRY SYSTEM	FRSOH	0	0	TP/AP

Database Summary

Database	Acronym	Locatable	Unlocatable	Search Radius (miles)
HAZARDOUS MATERIALS INCIDENT REPORTING SYSTEM	HMIRSR05	0	0	TP/AP
HAZARDOUS WASTE COMPLIANCE DOCKET FACILITIES	HWCD	0	0	TP/AP
INTEGRATED COMPLIANCE INFORMATION SYSTEM (FORMERLY DOCKETS)	ICIS	0	0	TP/AP
INTEGRATED COMPLIANCE INFORMATION SYSTEM NATIONAL POLLUTANT DISCHARGE ELIMINATION SYSTEM	ICISNPDES	0	0	TP/AP
MATERIAL LICENSING TRACKING SYSTEM	MLTS	0	0	TP/AP
NATIONAL POLLUTANT DISCHARGE ELIMINATION SYSTEM	NPDESR05	0	0	TP/AP
PCB ACTIVITY DATABASE SYSTEM	PADS	0	0	TP/AP
PERMIT COMPLIANCE SYSTEM	PCSR05	0	0	TP/AP
SEMS LIEN ON PROPERTY	SEMSLIENS	0	0	TP/AP
SSEHRI PFAS CONTAMINATION SITES	SSEHRIPFAS	0	0	TP/AP
SECTION SEVEN TRACKING SYSTEM	SSTS	0	0	TP/AP
TOXIC SUBSTANCE CONTROL ACT INVENTORY	TSCA	0	0	TP/AP
TOXICS RELEASE INVENTORY	TRI	0	0	TP/AP
ALTERNATIVE FUELING STATIONS	ALTFUELS	0	0	0.2500
FEMA OWNED STORAGE TANKS	FEMAUST	0	0	0.2500
HISTORICAL GAS STATIONS	HISTPST	0	0	0.2500
INTEGRATED COMPLIANCE INFORMATION SYSTEM DRYCLEANERS	ICISCLEANERS	0	0	0.2500
MINE SAFETY AND HEALTH ADMINISTRATION MASTER INDEX FILE	MSHA	0	0	0.2500
MINERAL RESOURCE DATA SYSTEM	MRDS	0	0	0.2500
OPEN DUMP INVENTORY	ODI	0	0	0.5000
SURFACE MINING CONTROL AND RECLAMATION ACT SITES	SMCRA	0	0	0.5000
URANIUM MILL TAILINGS RADIATION CONTROL ACT SITES	USUMTRCA	0	0	0.5000
DEPARTMENT OF DEFENSE SITES	DOD	0	0	1.0000
FORMER MILITARY NIKE MISSILE SITES	NMS	0	0	1.0000
FORMERLY USED DEFENSE SITES	FUDS	0	0	1.0000
FORMERLY UTILIZED SITES REMEDIAL ACTION PROGRAM	FUSRAP	0	0	1.0000
RECORD OF DECISION SYSTEM	RODS	0	0	1.0000
SUB-TOTAL		0	0	

Database Summary

STATE (OH) LISTING

Standard Environmental Records

Database	Acronym	Locatable	Unlocatable	Search Radius (miles)
ENGINEERING CONTROLS REGISTRY	DERREC	0	0	TP/AP
INSTITUTIONAL CONTROLS	DERRIC	0	0	TP/AP
SITES WITH CONTROLS	SC	0	0	TP/AP
UNDERGROUND STORAGE TANK FACILITIES	UST	0	0	0.2500
ABANDONED DUMPS AND LANDFILLS	OLDSWLF	0	0	0.5000
BROWNFIELD INVENTORY DATABASE	BF	0	0	0.5000
HISTORIC WASTE SITES	HWS	0	0	0.5000
LEAKING UNDERGROUND STORAGE TANK FACILITIES	LUST	1	0	0.5000
NON-REGULATED AND REGULATED FACILITIES WITH RELEASES	NRLST	1	0	0.5000
OHIO DIVISION OF ENVIRONMENTAL RESPONSE AND REVITALIZATION DATABASE	DERR	0	0	0.5000
SOLID WASTE FACILITIES	SWF	0	0	0.5000
VOLUNTARY ACTION PROGRAM SITES	VAPS	0	0	0.5000

SUB-TOTAL		2	0	

Additional Environmental Records

Database	Acronym	Locatable	Unlocatable	Search Radius (miles)
CESSATION OF REGULATED OPERATIONS FACILITIES	CRO	0	0	TP/AP
NATIONAL POLLUTANT DISCHARGE ELIMINATION SYSTEM PERMITS	NPDES	0	0	TP/AP
PERMIT BY RULE AIR FACILITIES	AIRS	0	0	TP/AP
SPILLS LISTING	SPILLS	0	0	TP/AP
UNDERGROUND INJECTION CONTROL WELLS	UIC	0	0	TP/AP
URBAN SETTING DESIGNATIONS	DERRUSD	0	0	TP/AP
DRY CLEANING FACILITIES	CLEANERS	0	0	0.2500
SLUDGE DUMP SITES	SLUDGEDUMPS	0	0	0.5000
COAL GAS GENERATOR SITES	TOWNGAS	0	0	1.0000

SUB-TOTAL		0	0	

Database Summary

TRIBAL LISTING

Standard Environmental Records

Database	Acronym	Locatable	Unlocatable	Search Radius (miles)
UNDERGROUND STORAGE TANKS ON TRIBAL LANDS	USTR05	0	0	0.2500
LEAKING UNDERGROUND STORAGE TANKS ON TRIBAL LANDS	LUSTR05	0	0	0.5000
OPEN DUMP INVENTORY ON TRIBAL LANDS	ODINDIAN	0	0	0.5000
SUB-TOTAL		0	0	

Additional Environmental Records

Database	Acronym	Locatable	Unlocatable	Search Radius (miles)
INDIAN RESERVATIONS	INDIANRES	0	0	1.0000
SUB-TOTAL		0	0	
TOTAL		2	0	

Database Radius Summary

FEDERAL LISTING

*Standard environmental records are displayed in **bold**.*

Acronym	Search Radius (miles)	TP/AP (0 - 0.02)	1/8 Mile (> TP/AP)	1/4 Mile (> 1/8)	1/2 Mile (> 1/4)	1 Mile (> 1/2)	> 1 Mile	Total
AIRSAFS	0.0200	0	NS	NS	NS	NS	NS	0
BRS	0.0200	0	NS	NS	NS	NS	NS	0
CDL	0.0200	0	NS	NS	NS	NS	NS	0
DOCKETS	0.0200	0	NS	NS	NS	NS	NS	0
EC	**0.0200**	**0**	**NS**	**NS**	**NS**	**NS**	**NS**	**0**
ECHOR05	0.0200	0	NS	NS	NS	NS	NS	0
ERNSOH	**0.0200**	**0**	**NS**	**NS**	**NS**	**NS**	**NS**	**0**
FRSOH	0.0200	0	NS	NS	NS	NS	NS	0
HMIRSR05	0.0200	0	NS	NS	NS	NS	NS	0
HWCD	0.0200	0	NS	NS	NS	NS	NS	0
ICIS	0.0200	0	NS	NS	NS	NS	NS	0
ICISNPDES	0.0200	0	NS	NS	NS	NS	NS	0
LUCIS	**0.0200**	**0**	**NS**	**NS**	**NS**	**NS**	**NS**	**0**
MLTS	0.0200	0	NS	NS	NS	NS	NS	0
NPDESR05	0.0200	0	NS	NS	NS	NS	NS	0
PADS	0.0200	0	NS	NS	NS	NS	NS	0
PCSR05	0.0200	0	NS	NS	NS	NS	NS	0
RCRASC	**0.0200**	**0**	**NS**	**NS**	**NS**	**NS**	**NS**	**0**
SEMSLIENS	0.0200	0	NS	NS	NS	NS	NS	0
SFLIENS	0.0200	0	NS	NS	NS	NS	NS	0
SSEHRIPFAS	0.0200	0	NS	NS	NS	NS	NS	0
SSTS	0.0200	0	NS	NS	NS	NS	NS	0
TRI	0.0200	0	NS	NS	NS	NS	NS	0
TSCA	0.0200	0	NS	NS	NS	NS	NS	0
RCRAGR05	**0.1250**	**0**	**0**	**NS**	**NS**	**NS**	**NS**	**0**
RCRANGR05	**0.1250**	**0**	**0**	**NS**	**NS**	**NS**	**NS**	**0**
ALTFUELS	0.2500	0	0	0	NS	NS	NS	0
FEMAUST	0.2500	0	0	0	NS	NS	NS	0
HISTPST	0.2500	0	0	0	NS	NS	NS	0
ICISCLEANERS	0.2500	0	0	0	NS	NS	NS	0
MRDS	0.2500	0	0	0	NS	NS	NS	0
MSHA	0.2500	0	0	0	NS	NS	NS	0
BF	**0.5000**	**0**	**0**	**0**	**0**	**NS**	**NS**	**0**
DNPL	**0.5000**	**0**	**0**	**0**	**0**	**NS**	**NS**	**0**
NLRRCRAT	**0.5000**	**0**	**0**	**0**	**0**	**NS**	**NS**	**0**

Database Radius Summary

Acronym	Search Radius (miles)	TP/AP (0 - 0.02)	1/8 Mile (> TP/AP)	1/4 Mile (> 1/8)	1/2 Mile (> 1/4)	1 Mile (> 1/2)	> 1 Mile	Total
ODI	0.5000	0	0	0	0	NS	NS	0
RCRAT	**0.5000**	**0**	**0**	**0**	**0**	**NS**	**NS**	**0**
SEMS	**0.5000**	**0**	**0**	**0**	**0**	**NS**	**NS**	**0**
SEMSARCH	**0.5000**	**0**	**0**	**0**	**0**	**NS**	**NS**	**0**
SMCRA	0.5000	0	0	0	0	NS	NS	0
USUMTRCA	0.5000	0	0	0	0	NS	NS	0
DOD	1.0000	0	0	0	0	0	NS	0
FUDS	1.0000	0	0	0	0	0	NS	0
FUSRAP	1.0000	0	0	0	0	0	NS	0
NLRRCRAC	**1.0000**	**0**	**0**	**0**	**0**	**0**	**NS**	**0**
NMS	1.0000	0	0	0	0	0	NS	0
NPL	**1.0000**	**0**	**0**	**0**	**0**	**0**	**NS**	**0**
PNPL	**1.0000**	**0**	**0**	**0**	**0**	**0**	**NS**	**0**
RCRAC	**1.0000**	**0**	**0**	**0**	**0**	**0**	**NS**	**0**
RCRASUBC	**1.0000**	**0**	**0**	**0**	**0**	**0**	**NS**	**0**
RODS	1.0000	0	0	0	0	0	NS	0

SUB-TOTAL		0	0	0	0	0	0	0

Database Radius Summary

STATE (OH) LISTING

*Standard environmental records are displayed in **bold**.*

Acronym	Search Radius (miles)	TP/AP (0 - 0.02)	1/8 Mile (> TP/AP)	1/4 Mile (> 1/8)	1/2 Mile (> 1/4)	1 Mile (> 1/2)	> 1 Mile	Total
AIRS	0.0200	0	NS	NS	NS	NS	NS	0
CRO	0.0200	0	NS	NS	NS	NS	NS	0
DERREC	**0.0200**	**0**	**NS**	**NS**	**NS**	**NS**	**NS**	**0**
DERRIC	**0.0200**	**0**	**NS**	**NS**	**NS**	**NS**	**NS**	**0**
DERRUSD	0.0200	0	NS	NS	NS	NS	NS	0
NPDES	0.0200	0	NS	NS	NS	NS	NS	0
SC	**0.0200**	**0**	**NS**	**NS**	**NS**	**NS**	**NS**	**0**
SPILLS	0.0200	0	NS	NS	NS	NS	NS	0
UIC	0.0200	0	NS	NS	NS	NS	NS	0
CLEANERS	0.2500	0	0	0	NS	NS	NS	0
UST	**0.2500**	**0**	**0**	**0**	**NS**	**NS**	**NS**	**0**
BF	**0.5000**	**0**	**0**	**0**	**0**	**NS**	**NS**	**0**
DERR	**0.5000**	**0**	**0**	**0**	**0**	**NS**	**NS**	**0**
HWS	**0.5000**	**0**	**0**	**0**	**0**	**NS**	**NS**	**0**
LUST	**0.5000**	**0**	**0**	**0**	**1**	**NS**	**NS**	**1**
NRLST	**0.5000**	**0**	**0**	**0**	**1**	**NS**	**NS**	**1**
OLDSWLF	**0.5000**	**0**	**0**	**0**	**0**	**NS**	**NS**	**0**
SLUDGEDUMPS	0.5000	0	0	0	0	NS	NS	0
SWF	**0.5000**	**0**	**0**	**0**	**0**	**NS**	**NS**	**0**
VAPS	**0.5000**	**0**	**0**	**0**	**0**	**NS**	**NS**	**0**
TOWNGAS	1.0000	0	0	0	0	0	NS	0

SUB-TOTAL		0	0	0	2	0	0	2

Database Radius Summary

TRIBAL LISTING

*Standard environmental records are displayed in **bold**.*

Acronym	Search Radius (miles)	TP/AP (0 - 0.02)	1/8 Mile (> TP/AP)	1/4 Mile (> 1/8)	1/2 Mile (> 1/4)	1 Mile (> 1/2)	> 1 Mile	Total
USTR05	**0.2500**	**0**	**0**	**0**	**NS**	**NS**	**NS**	**0**
LUSTR05	**0.5000**	**0**	**0**	**0**	**0**	**NS**	**NS**	**0**
ODINDIAN	**0.5000**	**0**	**0**	**0**	**0**	**NS**	**NS**	**0**
INDIANRES	1.0000	0	0	0	0	0	NS	0
SUB-TOTAL		0	0	0	0	0	0	0
TOTAL		0	0	0	2	0	0	2

NOTES:
NS = NOT SEARCHED
TP/AP = TARGET PROPERTY/ADJACENT PROPERTY

Radius Map 1



Target Property (TP)
NRLST

Camargo Canyon
Pump Station
Elimination
Cincinnati, Ohio

N
W E
S

0' 1000' 2000' 3000'
SCALE: 1" = 2000'

Radius Map 2


1/2 Mile
1/4 Mile
1/8 Mile
Apache Cir
Kenwood Rd
Shawnee Ln
B and O Railroad
Camargo Rd
Shawnee Run Rd
1
Shawnee Pines Dr
Kaywood Dr
Camargo Cyn
Cherokee Dr
Sentinel Ridge Ln
Rettig Ln
Coachlite Way
Whetsel Ave
Algonquin Dr
Brill Rd
Kenwood Hills Dr
Mapleridge Dr
Graves Rd
Target Property (TP)
NRLST
Camargo Canyon
Pump Station
Elimination
Cincinnati, Ohio
N
W
E
S
0
500'
1000'
1500'
SCALE: 1" = 1000'

Ortho Map



Target Property (TP)

NRLST

Quadrangle(s):
Cincinnati East
Camargo Canyon
Pump Station
Elimination
Cincinnati, Ohio

N
W E
S

0' 500' 1000' 1500'

SCALE: 1" = 1000'

Topographic Map



Quadrangle(s):
Cincinnati East
Source: USGS,
10/22/2013
Camargo Canyon
Pump Station
Elimination
Cincinnati, Ohio

N
W E
S

0 1000' 2000' 3000'
SCALE: 1" = 2000'

Located Sites Summary

*NOTE: Standard environmental records are displayed in **bold**.*

Map ID#	Database Name	Site ID#	Relative Elevation	Distance From Site	Site Name	Address	PAGE #
1	*LUST*	*31010149LUST*	*Higher (728 ft.)*	*0.414 mi. ENE (2186 ft.)*	*FORMER SOHIO*	*7337 CAMARGO, MADERIA, OH 45243*	*17*
1	*NRLST*	*31010149*	*Higher (728 ft.)*	*0.414 mi. ENE (2186 ft.)*	*FORMER SOHIO*	*7337 CAMARGO, MADERIA, OH 45243*	*18*

Site Summary By Database

*NOTE: Standard environmental records are displayed in **bold**.*

Map ID#	Database Name	Site ID#	Relative Elevation	Distance From Site	Site Name	Address
1	*LUST*	*31010149LUST*	*Higher (728 ft.)*	*0.414 mi. ENE (2186 ft.)*	*FORMER SOHIO*	*7337 CAMARGO, MADERIA, OH 45243*
1	*NRLST*	*31010149*	*Higher (728 ft.)*	*0.414 mi. ENE (2186 ft.)*	*FORMER SOHIO*	*7337 CAMARGO, MADERIA, OH 45243*

Elevation Summary

Elevations are collected from the USGS 3D Elevation Program 1/3 arc-second (approximately 10 meters) layer hosted at the NGTOC. .

Target Property Elevation: 725 ft.

*NOTE: Standard environmental records are displayed in **bold**.*

EQUAL/HIGHER ELEVATION

Map ID#	Database Name	Elevation	Site Name	Address	Page #
1	LUST	728 ft.	FORMER SOHIO	7337 CAMARGO, MADERIA, OH 45243	17
1	NRLST	728 ft.	FORMER SOHIO	7337 CAMARGO, MADERIA, OH 45243	18

LOWER ELEVATION

No Records Found

Leaking Underground Storage Tank Facilities (LUST)

MAP ID# 1

Distance from Property: 0.414 mi. (2,186 ft.) ENE
Elevation: 728 ft. (Higher than TP)

SITE INFORMATION

GEOSEARCH ID: **31010149LUST**
NAME: **FORMER SOHIO**
ADDRESS: **7337 CAMARGO**
MADERIA, OH 45243
COUNTY: **HAMILTON**

SITE DETAILS

RELEASE ID: **31010149-N00001**
LEAKING TANK FUND ELIGIBILITY STATUS:
1 A SUSPECTED RELEASE/A RELEASE IS CONFIRMED FROM REGULATED UST
FR STATUS: **NFA: NO FURTHER ACTION**
RELEASE DATE: **6/6/1991**
REVIEW DATE: **10/4/2012**
FACILITY STATUS: **INACTIVE**
CLASS DESCRIPTION: **A VIABLE RP HAS BEEN IDENTIFIED**

Back to Report Summary

MAP ID# 1

Distance from Property: 0.414 mi. (2,186 ft.) ENE
Elevation: 728 ft. (Higher than TP)

SITE INFORMATION

GEOSEARCH ID: **31010149**
NAME: **FORMER SOHIO**
ADDRESS: **7337 CAMARGO**
MADERIA OH 45243
COUNTY: **HAMILTON**

SITE DETAILS

RELEASE #: **31010149 - N00001**
INCIDENT #: **311120600.0**
LAST REVIEW DATE: **10/4/2012**
RELEASE DATE: **6/6/1991**
LAST UPDATE: **SCOTT SIGLER**
LAST UPDATE DATE: **10/4/2012**
STATUS: **NFA: NO FURTHER ACTION**
LAST STATUS UPDATED: **10/4/2012**
SUBSTATUS: **NOT REPORTED**
PRIORITY: **2**
CLASS: **A VIABLE RP HAS BEEN IDENTIFIED**
RULES: **1992**
COORDINATOR: **RALPH MERTZ**
LTF: **1 SUS/CON FROM REGULATED UST**
RATING: **11**

Back to Report Summary

Unlocated Sites Summary

This list contains sites that could not be mapped due to limited or incomplete address information.

No Records Found

AIRSAFS Aerometric Information Retrieval System / Air Facility Subsystem

VERSION DATE: 10/20/14

The United States Environmental Protection Agency (EPA) modified the Aerometric Information Retrieval System (AIRS) to a database that exclusively tracks the compliance of stationary sources of air pollution with EPA regulations: the Air Facility Subsystem (AFS). Since this change in 2001, the management of the AIRS/AFS database was assigned to EPA's Office of Enforcement and Compliance Assurance. Enforcement and Compliance History Online (ECHO) Clean Air Act data from AFS are frozen and reflect data as of October 17, 2014, the EPA retired this system for Clean Air Act stationary sources.

ALTFUELS Alternative Fueling Stations

VERSION DATE: 10/28/20

Nationwide list of alternative fueling stations made available by the U.S. Department of Energy's Office of Energy Efficiency & Renewable Energy. Includes Bio-diesel stations, Ethanol (E85) stations, Liquefied Petroleum Gas (Propane) stations, Ethanol (E85) stations, Natural Gas stations, Hydrogen stations, and Electric Vehicle Supply Equipment (EVSE).

BF Brownfields Management System

VERSION DATE: 01/11/21

Brownfields are real property, the expansion, redevelopment, or reuse of which may be complicated by the presence or potential presence of a hazardous substance, pollutant, or contaminant. Cleaning up and reinvesting in these properties takes development pressures off of undeveloped, open land, and both improves and protects the environment. The United States Environmental Protection Agency maintains this database to track activities in the various brown field grant programs including grantee assessment, site cleanup and site redevelopment. This database included tribal brownfield sites.

BRS Biennial Reporting System

VERSION DATE: 12/31/17

The United States Environmental Protection Agency (EPA), in cooperation with the States, biennially collects information regarding the generation, management, and final disposition of hazardous wastes regulated under the Resource Conservation and Recovery Act of 1976 (RCRA), as amended. The Biennial Report captures detailed data on the generation of hazardous waste from large quantity generators and data on waste management practices from treatment, storage and disposal facilities. Currently, the EPA states that data collected between 1991 and 1997 was originally a part of the defunct Biennial Reporting System and is now incorporated into the RCRAInfo data system.

CDL Clandestine Drug Laboratory Locations

VERSION DATE: 06/17/20

The U.S. Department of Justice ("the Department") provides this information as a public service. It contains addresses of some locations where law enforcement agencies reported they found chemicals or other items that indicated the presence of either clandestine drug laboratories or dumpsites. In most cases, the source of the entries is not the Department, and the Department has not verified the entry and does not guarantee its accuracy. Members of the public must verify the accuracy of all entries by, for example, contacting local law enforcement and local health departments. The Department does not establish, implement, enforce, or certify compliance with clean-up or remediation standards for contaminated sites; the public should contact a state or local health department or environmental protection agency for that information.

DNPL Delisted National Priorities List

VERSION DATE: 02/22/21

This database includes sites from the United States Environmental Protection Agency's Final National Priorities List (NPL) where remedies have proven to be satisfactory or sites where the original analyses were inaccurate, and the site is no longer appropriate for inclusion on the NPL, and final publication in the Federal Register has occurred.

DOCKETS EPA Docket Data

VERSION DATE: 12/22/05

The United States Environmental Protection Agency Docket data lists Civil Case Defendants, filing dates as far back as 1971, laws broken including section, violations that occurred, pollutants involved, penalties assessed and superfund awards by facility and location. Please refer to ICIS database as source of current data.

DOD Department of Defense Sites

VERSION DATE: 12/01/14

This information originates from the National Atlas of the United States Federal Lands data, which includes lands owned or administered by the Federal government. Army DOD, Army Corps of Engineers DOD, Air Force DOD, Navy DOD and Marine DOD areas of 640 acres or more are included.

EC Federal Engineering Institutional Control Sites

VERSION DATE: 02/23/21

This database includes site locations where Engineering and/or Institutional Controls have been identified as part of a selected remedy for the site as defined by United States Environmental Protection Agency official remedy decision documents. The data displays remedy component information for Superfund decision documents issued in fiscal years 1982-2017, and it includes final and deleted NPL sites as well as sites with a Superfund Alternative Approach (SAA) agreement in place. The only sites included that are not on the NPL, proposed for NPL, or removed from proposed NPL, are those with an SAA Agreement in place. A site listing does not indicate that the institutional and engineering controls are currently in place nor will be in place once the remedy is complete; it only indicates that the decision to include either of them in the remedy is documented as of the completed date of the document. Institutional controls are actions, such as legal controls, that help minimize the

potential for human exposure to contamination by ensuring appropriate land or resource use. Engineering controls include caps, barriers, or other device engineering to prevent access, exposure, or continued migration of contamination.

ECHOR05 Enforcement and Compliance History Information

VERSION DATE: 11/28/20

The U.S. Environmental Protection Agency's Enforcement and Compliance History Online (ECHO) database, provides compliance and enforcement information for facilities nationwide. This database includes facilities regulated as Clean Air Act stationary sources, Clean Water Act direct dischargers, Resource Conservation and Recovery Act hazardous waste handlers, Safe Drinking Water Act public water systems along with other data, such as Toxics Release Inventory releases.

ERNSOH Emergency Response Notification System

VERSION DATE: 12/27/20

This National Response Center database contains data on reported releases of oil, chemical, radiological, biological, and/or etiological discharges into the environment anywhere in the United States and its territories. The data comes from spill reports made to the U.S. Environmental Protection Agency, U.S. Coast Guard, the National Response Center and/or the U.S. Department of Transportation.

FEMAUST FEMA Owned Storage Tanks

VERSION DATE: 12/01/16

This is a listing of FEMA owned underground and aboveground storage tank sites. For security reasons, address information is not released to the public according to the U.S. Department of Homeland Security.

FRSOH Facility Registry System

VERSION DATE: 10/02/20

The United States Environmental Protection Agency's Office of Environmental Information (OEI) developed the Facility Registry System (FRS) as the centrally managed database that identifies facilities, sites or places subject to environmental regulations or of environmental interest. The Facility Registry System replaced the Facility Index System or FINDS database.

FUDS Formerly Used Defense Sites

VERSION DATE: 12/31/18

The Formerly Used Defense Sites (FUDS) inventory includes properties previously owned by or leased to the United States and under Secretary of Defense Jurisdiction, as well as Munitions Response Areas (MRAs). The remediation of these properties is the responsibility of the Department of Defense. This data is provided by the U.S. Army Corps of Engineers (USACE), the boundaries/polygon data are based on preliminary findings and not

all properties currently have polygon data available. DISCLAIMER: This data represents the results of data collection/processing for a specific USACE activity and is in no way to be considered comprehensive or to be used in any legal or official capacity as presented on this site. While the USACE has made a reasonable effort to insure the accuracy of the maps and associated data, it should be explicitly noted that USACE makes no warranty, representation or guaranty, either expressed or implied, as to the content, sequence, accuracy, timeliness or completeness of any of the data provided herein. For additional information on Formerly Used Defense Sites please contact the USACE Public Affairs Office at (202) 528-4285.

FUSRAP Formerly Utilized Sites Remedial Action Program

VERSION DATE: 03/04/17

The U.S. Department of Energy (DOE) established the Formerly Utilized Sites Remedial Action Program (FUSRAP) in 1974 to remediate sites where radioactive contamination remained from the Manhattan Project and early U.S. Atomic Energy Commission (AEC) operations. The DOE Office of Legacy Management (LM) established long-term surveillance and maintenance (LTS&M) requirements for remediated FUSRAP sites. DOE evaluates the final site conditions of a remediated site on the basis of risk for different future uses. DOE then confirms that LTS&M requirements will maintain protectiveness.

HISTPST Historical Gas Stations

VERSION DATE: NR

This historic directory of service stations is provided by the Cities Service Company. The directory includes Cities Service filling stations that were located throughout the United States in 1930.

HMIRSR05 Hazardous Materials Incident Reporting System

VERSION DATE: 10/27/20

The HMIRS database contains unintentional hazardous materials release information reported to the U.S. Department of Transportation located in EPA Region 5. Region 5 includes the following states: Illinois, Indiana, Michigan, Minnesota, Ohio, and Wisconsin.

HWCD Hazardous Waste Compliance Docket Facilities

VERSION DATE: 10/29/20

This list of the Federal Agency Hazardous Waste Compliance Docket Facilities is maintained by the United States Environmental Protection Agency (EPA). According to the EPA, Section 120(c) of CERCLA requires EPA to establish a listing, known as the Federal Facility Hazardous Waste Compliance Docket (Docket), of Federal facilities which are managing or have managed hazardous waste; or have had a release of hazardous waste. Thus, the Docket identifies all Federal facilities that must be evaluated to determine whether they pose a risk to human health and the environment and it makes this information available to the public. In order for the Docket to remain current and accurate it requires periodic updating.

ICIS Integrated Compliance Information System (formerly DOCKETS)

VERSION DATE: 09/19/20

ICIS is a case activity tracking and management system for civil, judicial, and administrative federal Environmental Protection Agency enforcement cases. ICIS contains information on federal administrative and federal judicial cases under the following environmental statutes: the Clean Air Act, the Clean Water Act, the Resource Conservation and Recovery Act, the Emergency Planning and Community Right-to-Know Act - Section 313, the Toxic Substances Control Act, the Federal Insecticide, Fungicide, and Rodenticide Act, the Comprehensive Environmental Response, Compensation, and Liability Act, the Safe Drinking Water Act, and the Marine Protection, Research, and Sanctuaries Act.

ICISCLEANERS Integrated Compliance Information System Drycleaners

VERSION DATE: 09/19/20

This is a listing of drycleaner facilities from the Integrated Compliance Information System (ICIS). The U.S. Environmental Protection Agency (EPA) tracks facilities that possess NAIC and SIC codes that classify businesses as drycleaner establishments. The following Primary SIC Codes are included in this data: 7211, 7212, 7213, 7215, 7216, 7217, 7218, and/or 7219; the following Primary NAICS Codes are included in this data: 812320, 812331, and/or 812332.

ICISNPDES Integrated Compliance Information System National Pollutant Discharge Elimination System

VERSION DATE: 04/26/20

Authorized by the Clean Water Act, the National Pollutant Discharge Elimination System (NPDES) permit program controls water pollution by regulating point sources that discharge pollutants into waters of the United States. This database is provided by the U.S. Environmental Protection Agency.

LUCIS Land Use Control Information System

VERSION DATE: 09/01/06

The LUCIS database is maintained by the U.S. Department of the Navy and contains information for former Base Realignment and Closure (BRAC) properties across the United States.

MLTS Material Licensing Tracking System

VERSION DATE: 06/29/17

MLTS is a list of approximately 8,100 sites which have or use radioactive materials subject to the United States Nuclear Regulatory Commission (NRC) licensing requirements. Disclaimer: Due to agency regulations and policies, this database contains applicant/licensee location information which may or may not be related to the physical location per MLTS site.

MRDS Mineral Resource Data System

VERSION DATE: 03/15/16

MRDS (Mineral Resource Data System) is a collection of reports describing metallic and nonmetallic mineral resources throughout the world. Included are deposit name, location, commodity, deposit description, geologic characteristics, production, reserves, resources, and references. This database contains the records previously provided in the Mineral Resource Data System (MRDS) of USGS and the Mineral Availability System/Mineral Industry Locator System (MAS/MILS) originated in the U.S. Bureau of Mines, which is now part of USGS. The USGS has ceased systematic updates of the MRDS database with their focus more recently on deposits of critical minerals while providing a well-documented baseline of historical mine locations from USGS topographic maps. A few updates last occurred 2015 and early 2016 for select mine site area/s.

MSHA Mine Safety and Health Administration Master Index File

VERSION DATE: 08/07/20

The Mine dataset lists all Coal and Metal/Non-Metal mines under MSHA's jurisdiction since 1/1/1970. It includes such information as the current status of each mine (Active, Abandoned, NonProducing, etc.), the current owner and operating company, commodity codes and physical attributes of the mine. Mine ID is the unique key for this data. This information is provided by the United States Department of Labor - Mine Safety and Health Administration (MSHA).

NLRRCRAC No Longer Regulated RCRA Corrective Action Facilities

VERSION DATE: 12/14/20

This database includes RCRA Corrective Action facilities that are no longer regulated by the United States Environmental Protection Agency or do not meet other RCRA reporting requirements.

NLRRCRAT No Longer Regulated RCRA Non-CORRACTS TSD Facilities

VERSION DATE: 12/14/20

This database includes RCRA Non-Corrective Action TSD facilities that are no longer regulated by the United States Environmental Protection Agency or do not meet other RCRA reporting requirements. This listing includes facilities that formerly treated, stored or disposed of hazardous waste.

NMS Former Military Nike Missile Sites

VERSION DATE: 12/01/84

This information was taken from report DRXTH-AS-IA-83A016 (Historical Overview of the Nike Missile System, 12/1984) which was performed by Environmental Science and Engineering, Inc. for the U.S. Army Toxic and Hazardous Materials Agency Assessment Division. The Nike system was deployed between 1954 and the mid-1970's. Among the substances used or stored on Nike sites were liquid missile fuel (JP-4); starter fluids (UDKH, aniline, and furfuryl alcohol); oxidizer (IRFNA); hydrocarbons (motor oil, hydraulic fluid, diesel fuel, gasoline,

heating oil); solvents (carbon tetrachloride, trichloroethylene, trichloroethane, stoddard solvent); and battery electrolyte. The quantities of material a disposed of and procedures for disposal are not documented in published reports. Virtually all information concerning the potential for contamination at Nike sites is confined to personnel who were assigned to Nike sites. During deactivation most hardware was shipped to depot-level supply points. There were reportedly instances where excess materials were disposed of on or near the site itself at closure. There was reportedly no routine site decontamination.

NPDESR05 National Pollutant Discharge Elimination System

VERSION DATE: 04/01/07

Authorized by the Clean Water Act, the National Pollutant Discharge Elimination System (NPDES) permit program controls water pollution by regulating point sources that discharge pollutants into waters of the United States. The NPDES database was collected from the U.S. Environmental Protection Agency (EPA) from December 2002 through April 2007. Refer to the ICIS and/or ICIS-NPDES database as source of current data. This database includes permitted facilities located in EPA Region 5. This region includes the following states: Illinois, Indiana, Michigan, Minnesota, Ohio, and Wisconsin.

NPL National Priorities List

VERSION DATE: 02/22/21

This database includes United States Environmental Protection Agency (EPA) National Priorities List sites that fall under the EPA's Superfund program, established to fund the cleanup of the most serious uncontrolled or abandoned hazardous waste sites identified for possible long-term remedial action.

ODI Open Dump Inventory

VERSION DATE: 06/01/85

The open dump inventory was published by the United States Environmental Protection Agency. An “open dump” is defined as a facility or site where solid waste is disposed of which is not a sanitary landfill which meets the criteria promulgated under section 4004 of the Solid Waste Disposal Act (42 U.S.C. 6944) and which is not a facility for disposal of hazardous waste. This inventory has not been updated since June 1985.

PADS PCB Activity Database System

VERSION DATE: 11/19/20

PADS Identifies generators, transporters, commercial storers and/or brokers and disposers of Polychlorinated Biphenyls (PCB) who are required to notify the U.S. Environmental Protection Agency of such activities.

PCSR05 Permit Compliance System

VERSION DATE: 08/01/12

The historic Permit Compliance System tracked enforcement status and permit compliance of facilities controlled

by the National Pollutant Discharge Elimination System (NPDES) under the Clean Water Act. This database includes permitted facilities located in EPA Region 5 states: Illinois, Indiana, Michigan, Minnesota, Ohio, and Wisconsin. This system has since been modernized by United States Environmental Protection Agency and is now integrated into the Integrated Compliance Information System (ICIS). Please refer to the ICIS database as the current source for this data.

PNPL Proposed National Priorities List

VERSION DATE: 02/22/21

This database contains sites proposed to be included on the National Priorities List (NPL) in the Federal Register. The United States Environmental Protection Agency investigates these sites to determine if they may present long-term threats to public health or the environment.

RCRAC Resource Conservation & Recovery Act - Corrective Action Facilities

VERSION DATE: 12/14/20

The Resource Conservation and Recovery Act (RCRA) gives the U.S. Environmental Protection Agency (EPA) the authority to control hazardous waste from the "cradle-to-grave." This includes the generation, transportation, treatment, storage, and disposal of hazardous waste. RCRA also set forth a framework for the management of non-hazardous solid wastes. The 1986 amendments to RCRA enabled EPA to address environmental problems that could result from underground tanks storing petroleum and other hazardous substances. This listing refers to facilities with corrective action activity.

RCRAGR05 Resource Conservation & Recovery Act - Generator

VERSION DATE: 12/14/20

The Resource Conservation and Recovery Act (RCRA) gives the U.S. Environmental Protection Agency (EPA) the authority to control hazardous waste from the "cradle-to-grave." This includes the generation, transportation, treatment, storage, and disposal of hazardous waste. RCRA also set forth a framework for the management of non-hazardous solid wastes. The 1986 amendments to RCRA enabled EPA to address environmental problems that could result from underground tanks storing petroleum and other hazardous substances. This listing refers to facilities currently generating hazardous waste. EPA Region 5 includes the following states: Illinois, Indiana, Michigan, Minnesota, Ohio, and Wisconsin.

RCRANGR05 Resource Conservation & Recovery Act - Non-Generator

VERSION DATE: 12/14/20

The Resource Conservation and Recovery Act (RCRA) gives the U.S. Environmental Protection Agency (EPA) the authority to control hazardous waste from the "cradle-to-grave." This includes the generation, transportation, treatment, storage, and disposal of hazardous waste. RCRA also set forth a framework for the management of non-hazardous solid wastes. The 1986 amendments to RCRA enabled EPA to address environmental problems that could result from underground tanks storing petroleum and other hazardous substances. This listing refers to facilities classified as non-generators. Non-Generators do not presently generate hazardous waste. EPA

Region 5 includes the following states: Illinois, Indiana, Michigan, Minnesota, Ohio, and Wisconsin.

RCRASC RCRA Sites with Controls

VERSION DATE: 02/02/21

The Resource Conservation and Recovery Act (RCRA) gives the U.S. Environmental Protection Agency (EPA) the authority to control hazardous waste from the "cradle-to-grave." This includes the generation, transportation, treatment, storage, and disposal of hazardous waste. RCRA also set forth a framework for the management of non-hazardous solid wastes. The 1986 amendments to RCRA enabled EPA to address environmental problems that could result from underground tanks storing petroleum and other hazardous substances. This listing refers to facilities with institutional controls in place.

RCRASUBC Resource Conservation & Recovery Act - Subject to Corrective Action Facilities

VERSION DATE: 12/14/20

The Resource Conservation and Recovery Act (RCRA) gives the U.S. Environmental Protection Agency (EPA) the authority to control hazardous waste from the "cradle-to-grave." This includes the generation, transportation, treatment, storage, and disposal of hazardous waste. RCRA also set forth a framework for the management of non-hazardous solid wastes. The 1986 amendments to RCRA enabled EPA to address environmental problems that could result from underground tanks storing petroleum and other hazardous substances. This listing refers to facilities subject to corrective actions.

RCRAT Resource Conservation & Recovery Act - Non-CORRACTS Treatment, Storage & Disposal Facilities

VERSION DATE: 12/14/20

The Resource Conservation and Recovery Act (RCRA) gives the U.S. Environmental Protection Agency (EPA) the authority to control hazardous waste from the "cradle-to-grave." This includes the generation, transportation, treatment, storage, and disposal of hazardous waste. RCRA also set forth a framework for the management of non-hazardous solid wastes. The 1986 amendments to RCRA enabled EPA to address environmental problems that could result from underground tanks storing petroleum and other hazardous substances. This listing refers to facilities recognized as hazardous waste treatment, storage, and disposal sites (TSD).

RODS Record of Decision System

VERSION DATE: 09/21/20

These decision documents maintained by the United States Environmental Protection Agency describe the chosen remedy for NPL (Superfund) site remediation. They also include site history, site description, site characteristics, community participation, enforcement activities, past and present activities, contaminated media, the contaminants present, and scope and role of response action.

SEMS Superfund Enterprise Management System

VERSION DATE: 02/22/21

The U.S. Environmental Protection Agency's (EPA) Office of Solid Waste and Emergency Response, Office of Superfund Remediation and Technology Innovation (OSRTI), has implemented The Superfund Enterprise Management System (SEMS), formerly known as CERCLIS (Comprehensive Environmental Response, Compensation and Liability Information System) to track and report on clean-up and enforcement activities taking place at Superfund sites. SEMS represents a joint development and ongoing collaboration between Superfund's Remedial, Removal, Federal Facilities, Enforcement and Emergency Response programs.

SEMSARCH Superfund Enterprise Management System Archived Site Inventory

VERSION DATE: 02/22/21

The U.S. Environmental Protection Agency's (EPA) Superfund Enterprise Management System Archived Site Inventory (List 8R Archived) replaced the CERCLIS NFRAP reporting system in 2015. This listing reflects sites at which the EPA has determined that assessment has been completed and no further remedial action is planned under the Superfund program.

SEMSLIENS SEMS Lien on Property

VERSION DATE: 06/22/20

The U.S. Environmental Protection Agency's (EPA) Office of Solid Waste and Emergency Response, Office of Superfund Remediation and Technology Innovation (OSRTI), has implemented The Superfund Enterprise Management System (SEMS), formerly known as CERCLIS (Comprehensive Environmental Response, Compensation and Liability Information System) to track and report on clean-up and enforcement activities taking place at Superfund sites. SEMS represents a joint development and ongoing collaboration between Superfund's Remedial, Removal, Federal Facilities, Enforcement and Emergency Response programs. This is a listing of SEMS sites with a lien on the property.

SFLIENS CERCLIS Liens

VERSION DATE: 06/08/12

A Federal CERCLA ("Superfund") lien can exist by operation of law at any site or property at which United States Environmental Protection Agency has spent Superfund monies. These monies are spent to investigate and address releases and threatened releases of contamination. CERCLIS provides information as to the identity of these sites and properties. This database contains those CERCLIS sites where the Lien on Property action is complete. Please refer to the SEMSLIENS database as source of current data.

SMCRA Surface Mining Control and Reclamation Act Sites

VERSION DATE: 12/18/20

An inventory of land and water impacted by past mining (primarily coal mining) is maintained by the Office of Surface Mining Reclamation and Enforcement (OSMRE) to provide information needed to implement the Surface Mining Control and Reclamation Act of 1977 (SMCRA). The inventory contains information on the location, type, and extent of AML impacts, as well as, information on the cost associated with the reclamation of those

problems. The inventory is based upon field surveys by State, Tribal, and OSMRE program officials. It is dynamic to the extent that it is modified as new problems are identified and existing problems are reclaimed.

SSEHRIPFAS SSEHRI PFAS Contamination Sites

VERSION DATE: 12/12/19

This PFAS Contamination Site Tracker database is compiled by the Social Science Environmental Health Research Institute (SSEHRI) at Northeastern University. According to the SSEHRI, the database records qualitative and quantitative data from each known site of PFAS contamination, including timeline of discovery, sources, levels, health impacts, community response, and government response. The goal of this database is to compile information and support public understanding of the rapidly unfolding issue of PFAS contamination. All data presented was extracted from government websites, news articles, or publicly available documents, and this is cited in the tracker. Disclaimer: The source conveys this database undergoes regular updates as new information becomes available, some sites may be missing and/or contain information that is incorrect or outdated, as well as their information represents all contamination sites SSEHRI is aware of, not all possible contamination sites. This data is not intended to be used for legal purposes. Limited location details are available with this data. Please access the following source link for the most current information: https://pfasproject.com/pfas-contamination-site-tracker/

SSTS Section Seven Tracking System

VERSION DATE: 08/04/20

The United States Environmental Protection Agency tracks information on pesticide establishments through the Section Seven Tracking System (SSTS). SSTS records the registration of new establishments and records pesticide production at each establishment. The Federal Insecticide, Fungicide and Rodenticide Act (FIFRA) requires that production of pesticides or devices be conducted in a registered pesticide-producing or device-producing establishment. "Production" includes formulation, packaging, repackaging, and relabeling. For this database, the Product Information is only available for establishments up through 2014 or prior years, product details are no longer released by the EPA within the current SSTS non-Confidential Business Information data.

TRI Toxics Release Inventory

VERSION DATE: 12/31/18

The Toxics Release Inventory, provided by the United States Environmental Protection Agency, includes data on toxic chemical releases and waste management activities from certain industries as well as federal and tribal facilities. This inventory contains information about the types and amounts of toxic chemicals that are released each year to the air, water, and land as well as information on the quantities of toxic chemicals sent to other facilities for further waste management.

TSCA Toxic Substance Control Act Inventory

VERSION DATE: 12/31/16

The Toxic Substances Control Act (TSCA) was enacted in 1976 to ensure that chemicals manufactured,

imported, processed, or distributed in commerce, or used or disposed of in the United States do not pose any unreasonable risks to human health or the environment. TSCA section 8(b) provides the United States Environmental Protection Agency (EPA) authority to "compile, keep current, and publish a list of each chemical substance that is manufactured or processed in the United States." This TSCA Chemical Substance Inventory contains non-confidential information on the production amount of toxic chemicals from each manufacturer and importer site. The EPA has collected Chemical Data Reporting (CDR) data since in 1986 (as Inventory Update Reporting). Collections occur approximately every four years and reporting requirements changed from collection to collection.

USUMTRCA Uranium Mill Tailings Radiation Control Act Sites

VERSION DATE: 03/04/17

The Legacy Management Office of the Department of Energy (DOE) manages radioactive and chemical waste, environmental contamination, and hazardous material at over 100 sites across the U.S. The L.M. Office manages this database of sites registered under the Uranium Mill Tailings Control Act (UMTRCA).

AIRS Permit by Rule Air Facilities

VERSION DATE: 07/30/20

A permit-by-rule is a specific permit provision in the Ohio Administrative Code that applies to certain types of low-emitting air pollution sources. This list of Permit by Rule facilities is provided by the Ohio Environmental Protection Agency.

BF Brownfield Inventory Database

VERSION DATE: 12/31/19

The Ohio Environmental Protection Agency maintains this inventory of brownfield properties. Most of the properties contained in the inventory have received funding through either the Clean Ohio Assistance Fund or Clean Ohio Revitalization Fund. There are also some properties listed that have received funding through U.S. EPA's Brownfield Grants. In addition, cities, counties, townships, villages and private property owners are encouraged to list their brownfield properties on this Inventory.

CLEANERS Dry Cleaning Facilities

VERSION DATE: 09/02/20

List of Facilities which have obtained permits to install or operate dry cleaning operations as regulated by the Ohio Environmental Protection Agency (Ohio EPA).

CRO Cessation of Regulated Operations Facilities

VERSION DATE: 08/14/20

The Ohio EPA created the Cessation of Regulated Operations (CRO) program. Going into effect July 1, 1996, it's aim is to prevent threats to human health and the environment that are created when business owners and operators irresponsibly abandon businesses where chemicals were produced, used, stored or handled. ORC Chapter 3752 applies to owners or operators of facilities required to file a chemical inventory report under the Emergency Planning and Community Right-to-Know Act (EPCRA). Facilities exempted from CRO include underground storage tanks regulated by the State Fire Marshal's Bureau of Underground Storage Tank Regulations (BUSTR), oil/gas production operations, and public utilities. Facilities are first inspected at 30 days after closure, then 90 days, then finally inspected. Final Inspection Date is roughly equivalent to date a Facility finishes the CRO process.

DERR Ohio Division of Environmental Response and Revitalization Database

VERSION DATE: 10/20/20

The DERR database contains basic site information only. Site information maintained in the database includes the name and address of the site; its latitude and longitude; whether the property is, to Ohio EPA's knowledge, being cleaned up in accordance with the Voluntary Action Program (VAP) or is receiving technical assistance through the VAP; and whether Clean Ohio Fund money has been issued to remediate the site.

DERREC Engineering Controls Registry

VERSION DATE: 01/12/21

The Division of Environmental Response and Revitalization (DERR) database is an index of sites for which our district offices maintain files. The Engineering Controls database is a database that tracks properties with engineering controls.

DERRIC Institutional Controls

VERSION DATE: 01/08/21

This list contains sites with institutional controls in place tracked within the Division of Emergency & Remedial Response (DERR) database. This data is provided by the Ohio Environmental Protection Agency.

DERRUSD Urban Setting Designations

VERSION DATE: 04/16/20

This list of Urban Setting Designations (USD) tracked within the Division of Emergency & Remedial Response database is provided by the Ohio Environmental Protection Agency (Ohio EPA). According to the Ohio EPA, for some areas in Ohio with urban land use, ground water is not relied upon as a potable water supply since alternative community water systems supply residents with safe drinking water; therefore, potentially contaminated ground water poses no potable use risk to the community. USD areas utilize voluntary actions to protect humans and ecological receptors from any exposures including exposures to ground water not related to drinking, showering, bathing, or cooking.

HWS Historic Waste Sites

VERSION DATE: NR

This database contains locations of sites that were historically used for solid waste disposal around the State of Ohio based on file archives at the Ohio Environmental Protection Agency. The sites were derived from files that were archived under the solid waste regulatory program; however, there may have been more than one type of waste at some sites. There may additional files related to some of these sites that fall under other regulatory programs, such as hazardous waste, surface water or "brownfields" programs. The sites are primarily solid waste disposal sites, including municipal solid waste, industrial solid waste, residual solid waste, and construction and demolition debris.

LUST Leaking Underground Storage Tank Facilities

VERSION DATE: 02/12/21

The Bureau of Underground Storage Tank Regulations (BUSTR), a bureau of the State of Ohio Fire Marshal's office of the Ohio Department of Commerce, maintains this database of facilities with active releases from regulated tanks. On March 30, 1987, the State Fire Marshal created BUSTR to develop the underground storage tank program and to administer the federal Leaking Underground Storage Tank Trust Fund. BUSTR is financed

through federal grants in combination with annual registration fees and permit fees. BUSTR's mission is to effectively regulate the safe operation of underground storage tanks and to ensure appropriate investigation and cleanup of releases from underground storage tanks for the purpose of protecting human health and the environment for the citizens of Ohio.

NPDES National Pollutant Discharge Elimination System Permits

VERSION DATE: 08/10/20

This database contains facilities with National Pollutant Discharge Elimination System (NPDES) Storm Water General Permits Coverage authorization to discharge to surface waters of Ohio, including Construction Storm Water, Industrial Storm Water, and Small MS4 General Permits. Authorized by the Clean Water Act, the National Pollutant Discharge Elimination System (NPDES) permit program controls water pollution by regulating point sources that discharge pollutants into waters of the United States. The data is provided by the Ohio Environmental Protection Agency's Division of Surface Water.

NRLST Non-Regulated and Regulated Facilities with Releases

VERSION DATE: 09/08/20

This listing of non-regulated and regulated facilities with release incidents is provided by the Bureau of Underground Storage Tank Regulation (BUSTR), a bureau of the State of Ohio Fire Marshal's office of the Ohio Department of Commerce. BUSTR regulates and supervises the investigation and cleanup of suspected releases from tank facilities to protect human health and preserve the environment. Although some of these facilities are not regulated by the Bureau, based on various reasons such as tank type, capacity, contents and/or prior to regulation by the state, when a release incident is reported to the Bureau a record of this facility is entered into their system.

OLDSWLF Abandoned Dumps and Landfills

VERSION DATE: NR

According to the Ohio Environmental Protection Agency, this database contains about 1200 old abandoned dumps or landfills. This database was developed from Ohio EPA staff notebooks and other information dating from the mid-1970's, including old Division of Solid and Hazardous Waste Management and Division of Environmental Response and Revitalization files, the Eckhardt Report and the 1976 Groundwater Pollution Inventory-Summary of Land Disposal.

SC Sites with Controls

VERSION DATE: 03/31/17

As stated by the Ohio Environmental Protection Agency, Ohio's Voluntary Action Program (VAP) was established to allow the private sector to clean up brownfields – previously developed sites with potential contamination from industrial or commercial activity that were not being redeveloped due to fear of litigation. The VAP sets standards for contaminated site assessment and remediation and reviews the activities conducted by certified professionals based on those standards to issue covenants not to sue (CNSs). The Ohio EPA has compiled site profiles that

have been demonstrated to meet the appropriate standards for the proposed land uses from 2008 to 2012. This site listing includes those VAP sites with issued CNSs, as well as other hazardous waste sites with environmental covenants/use restrictions in place. "Environmental covenant" means a servitude arising under an environmental response project that imposes activity and use limitations and that meets the requirements established in §5301.82 of the Revised Code.

SLUDGEDUMPS Sludge Dump Sites

VERSION DATE: NR

According to the Ohio Environmental Protection Agency, this database of about 2800 sites respresents "pits, ponds and lagoons" where various types of sludge were dumped over many years. The object of this data collection was to determine if harm was done to drinking water supplies below each dump site. The data were collected during the 1970s and published by U.S. EPA in 1980.

SPILLS Spills Listing

VERSION DATE: 07/30/20

This database of hazardous material spills is provided by the Emergency Response Program of the Ohio Environmental Protection Agency.

SWF Solid Waste Facilities

VERSION DATE: 01/09/20

Municipal Solid Waste Landfills, Construction and Demolition Debris Landfills, and Municipal Solid Waste Transfer Facilities, Industrial and Residual Waste and Licensed Scrap Tire Facilities are included in this Ohio Environmental Protection Agency licensed solid waste facility list.

TOWNGAS Coal Gas Generator Sites

VERSION DATE: NR

According to the Ohio Environmental Protection Agency, this archived database includes 82 coal gas generator sites in Ohio. These plants produced gas for street lights in the communities in which they were located. The production of one million cubic feet of gas also produced about 800 gallons of liquid coal tar, which is a carcinogen. TOWNGAS was developed from a database from Radian Corporation along with information from the Ohio Historical Society and various public libraries.

UIC Underground Injection Control Wells

VERSION DATE: 10/07/19

The Ohio Environmental Protection Agency provides this listing of Class I and Class V Underground Injection Control Wells.

UST Underground Storage Tank Facilities

VERSION DATE: 02/14/21

The Bureau of Underground Storage Tank Regulations (BUSTR), a bureau of the State of Ohio Fire Marshal's office of the Ohio Department of Commerce, maintains this database of active and inactive registered facilities. On March 30, 1987, the State Fire Marshal created BUSTR to develop the underground storage tank program and to administer the federal Leaking Underground Storage Tank Trust Fund. BUSTR is financed through a combination a federal grants in combination with annual registration fees and permit fees. BUSTR's mission is to effectively regulate the safe operation of underground storage tanks and to ensure appropriate investigation and cleanup of releases from underground storage tanks for the purpose of protecting human health and the environment for the citizens of Ohio.

VAPS Voluntary Action Program Sites

VERSION DATE: 01/08/21

The Ohio Environmental Protection Agency's Division of Environmental Response and Revitalization maintains this list of current Voluntary Action Program projects. This program was created to give individuals a way to investigate possible environmental contamination, clean it up if necessary and receive a promise from the State of Ohio that no more cleanup is needed. For those projects where a covenant not to sue has been issued, this is the endpoint of the voluntary action process. This list also includes Class C release designation sites as of February 2012. Class C sites, pursuant to HB 153, are eligible for the VAP as long as the release has been determined by the BUSTR to be a release of petroleum occurring or identified from a UST system subject to the Bureau of Underground Storage Tank Regulations (BUSTR) laws, where the responsible person for the release is specifically determined by BUSTR to not be a viable person capable of undertaking or completing the required corrective actions.

Environmental Records Definitions - TRIBAL

INDIANRES Indian Reservations

VERSION DATE: 09/27/17

This database is extracted from select geographic and cartographic information from the U.S. Census Bureau. The Bureau of Indian Affairs (BIA) within the U.S. Department of the Interior (DOI) provides the list of federally recognized tribes. The American Indian/Alaska Native/Native Hawaiian (AIANNH) Areas includes the following legal entities: federally recognized American Indian reservations and off-reservation trust land areas, state-recognized American Indian reservations, and Hawaiian home lands (HHLs). The boundaries for federally recognized American Indian reservations and off-reservation trust lands are as of January 2017. The boundaries for state-recognized American Indian reservations and for state designated tribal statistical areas were delineated by state governor-appointed liaisons for the 2010 Census through the State American Indian Reservation Program and Tribal Statistical Areas Program respectively.

LUSTR05 Leaking Underground Storage Tanks On Tribal Lands

VERSION DATE: 10/07/20

This database, provided by the United States Environmental Protection Agency (EPA), contains leaking underground storage tanks on Tribal lands located in EPA Region 5. Region 5 includes the following states: Illinois, Indiana, Michigan, Minnesota, Ohio, and Wisconsin.

ODINDIAN Open Dump Inventory on Tribal Lands

VERSION DATE: 11/08/06

This Indian Health Service database contains information about facilities and sites on tribal lands where solid waste is disposed of, which are not sanitary landfills or hazardous waste disposal facilities, and which meet the criteria promulgated under section 4004 of the Solid Waste Disposal Act (42 U.S.C. 6944).

USTR05 Underground Storage Tanks On Tribal Lands

VERSION DATE: 04/14/20

This database, provided by the United States Environmental Protection Agency (EPA), contains underground storage tanks on Tribal lands located in EPA Region 5. Region 5 includes the following states: Illinois, Indiana, Michigan, Minnesota, Ohio, and Wisconsin.

9.8 – Historical Records Documentation

HIG Research Summary

Site Location
Camargo Canyon Pump Station Elimination
Cincinnati, OH

Requested by
American Structurepoint, Inc.
2550 Corporate Exchange Drive Suite 300
Columbus, OH

HIG Project #
2046141
Client Project #
2020.00514
Date Created
03/23/2021

This Research Summary identifies the products and services provided by Historical Information Gatherers, Inc. (HIG) for the above referenced site location. All products are provided as PDFs unless otherwise noted.

Historical Aerial Photographs

Aerial photographs of the site location were used to create a multi-page file named AerialPhotos. Each aerial photograph has a title block that includes the year and scale of the photograph as well as project information submitted at the time the order was placed. The years provided are:

1938, 1951, 1956, 1962, 1968, 1975, 1985, 1994, 2000, 2004, 2009, 2011, 2013, 2015, 2017, 2019

City Directory Pages/Abstracts

Research Methodology: A search was conducted for city directories that include coverage of the site area using HIG's City Directory Collection and other sources, if needed. Directories for the following years were identified for the site area. A comma between date ranges indicates a gap of 10 years or more in available city directories:

Cincinnati; 1925-2018

The above listed directories were reviewed at approximate 5 year intervals to determine if the street(s) specified in the order were included in the directories and had listings for the site area. HIG attempted to identify former street names and aliases and if identified, these were also included in the review.

Research Results: City directory information, when provided, was used to create a multi-page file(s) named CD- followed by the street name. When City Directory Pages are provided, the publication name and date are shown at the top of each page. When a City Directory abstract is provided, the first page of the abstract includes the relevant publication information. The years of coverage identified for each street and any identified historical street names are as follows:

Camargo Road (1957-1978)
Camargo Canyon Road (1996-2018)
Kaywood Drive (1957-2018)
Rollymeade Drive (1957-2018)
Sentinel Ridge Lane (1962-2018)

FIM+ Maps

The HIG Historical Map Collection and the United States Library of Congress Map Collection were searched for fire insurance maps (FIMs), real estate atlases and similar maps for the site location and adjoining properties. No FIMs or similar maps were identified for the site location and/or adjoining properties.

Database Report

A GeoSearch RecSearch Report is provided for the site location as a file named DBR. Links to the text file, unlocatable report and zip report can be accessed by clicking on the paperclip icon within the GeoSearch report. Key information regarding the database listings is included in a separate Excel spreadsheet named DBRS.

Plat Map+

An online search was conducted for recent plat or parcel maps of the site location and coverage is provided in the file named PropertyMap.

In addition, a search was completed of the HIG Historical Map Collection for historical survey documents and cadastral maps. No maps of this type were found for the site location.

Topographic Maps

The HIG Historical Map Collection was searched for topographic maps for the site location and adjoining properties. Maps from the HIG Collection were used to create a multi-page file named TopoMaps. The years provided are:

1898, 1914, 1953, 1961, 1970, 1974, 1981, 2010, 2013, 2016

Up to four different topographic maps may have been used to create a unified map showing the site location in the center. Unified maps show subdued modern topo features where corresponding maps of the same year were not published. The date in large font on each map is the date HIG has attributed to the map based on the date of first publication, or the most recent date of map inspection or revision. The definitions below provide clarification regarding the dates included in the HIG title block for each map.

Base Map Year - The year when a topographic map was first published or the date the map was significantly revised and given a new base map date.
Photo Year - The date of the most recent aerial photography used to create, revise, or inspect the map.
Photoinspected Year - The year the base map was compared to a more recent aerial photograph. If the comparison showed that no changes were needed, the map was marked photoinspected and no changes were made to the map.
Photorevised Year - During the photo inspection process, if enough changes were observed, the map would be revised by adding the new features. These changes were not field checked and are shown in purple on the photorevised maps.

Disclaimer & Limitation of Liability

This Research Summary and the related documents and images provided by Historical Information Gatherers (hereafter referred to as the “Site Specific HIG Data”) contain information obtained from a variety of public and private sources. Additional information for the site and surrounding properties may exist. Accordingly, there can be no guaranty or warranty that the information provided is complete for its particular intended purpose. No warranty expressed or implied, is made whatsoever in connection with the Site Specific HIG Data. Historical Information Gatherers specifically disclaims the making of any such warranties, including without limitation, merchantability or fitness for a particular purpose. Historical Information Gatherers, its officers, employees and independent contractors cannot be held liable to anyone for any loss or damage, whether arising out of errors or omissions, negligence, accident or any other cause, resulting directly or indirectly from any information provided or any information not provided in the Site Specific HIG Data. Any liability on the part of Historical Information Gatherers is strictly limited to a refund equal to the amount paid for the Site Specific HIG Data.

HIG Copyright Notice

This Research Summary and the selection, arrangement and compilation of Site Specific HIG Data are the property of Historical Information Gatherers. © Copyright 2021 by Historical Information Gatherers, Inc. All rights reserved. The person or entity that ordered and paid for the Site Specific HIG Data is granted a personal, non-assignable, limited license to reproduce the Site Specific HIG Data solely for purposes of providing supporting documentation for reports produced for the site location which is noted on page one of this Research Summary. Any other reproduction or other use of the Site Specific HIG Data in any media or format, in whole or in part, is expressly prohibited without prior written permission from Historical Information Gatherers, and the person or entity that ordered and paid for the Site Specific HIG Data assumes all liability for the making of any such reproductions.

Licensing Agreement

The licensing agreement between Historical Information Gatherers and infoGroup provides that Historical Information Gatherers may create photocopies or reproductions of portions of Polk City Directories, Hill-Donnelley Criss-Cross Directories and other directories under infoGroup copyright. The licensing agreement also permits the person or entity that ordered and paid for the Site Specific HIG Data to include photocopies or reproductions of portions of Polk City Directories, Hill-Donnelley Criss-Cross Directories and other directories under infoGroup copyright as supporting documents for reports produced for the site which is the subject of the Site Specific HIG Data.



Site boundaries shown in red are approximate

Camargo Canyon Pump Station Elimina Cincinnati, OH	N	**2019** HIG Project # 2046141 Client Project # 2020.00514 Approximate Scale 1: 6,000 (1"=500') www.historicalinfo.com	HIG



Site boundaries shown in red are approximate

Camargo Canyon Pump Station Elimina Cincinnati, OH	N	**2017** HIG Project # 2046141 Client Project # 2020.00514 Approximate Scale 1: 6,000 (1"=500') www.historicalinfo.com	HIG

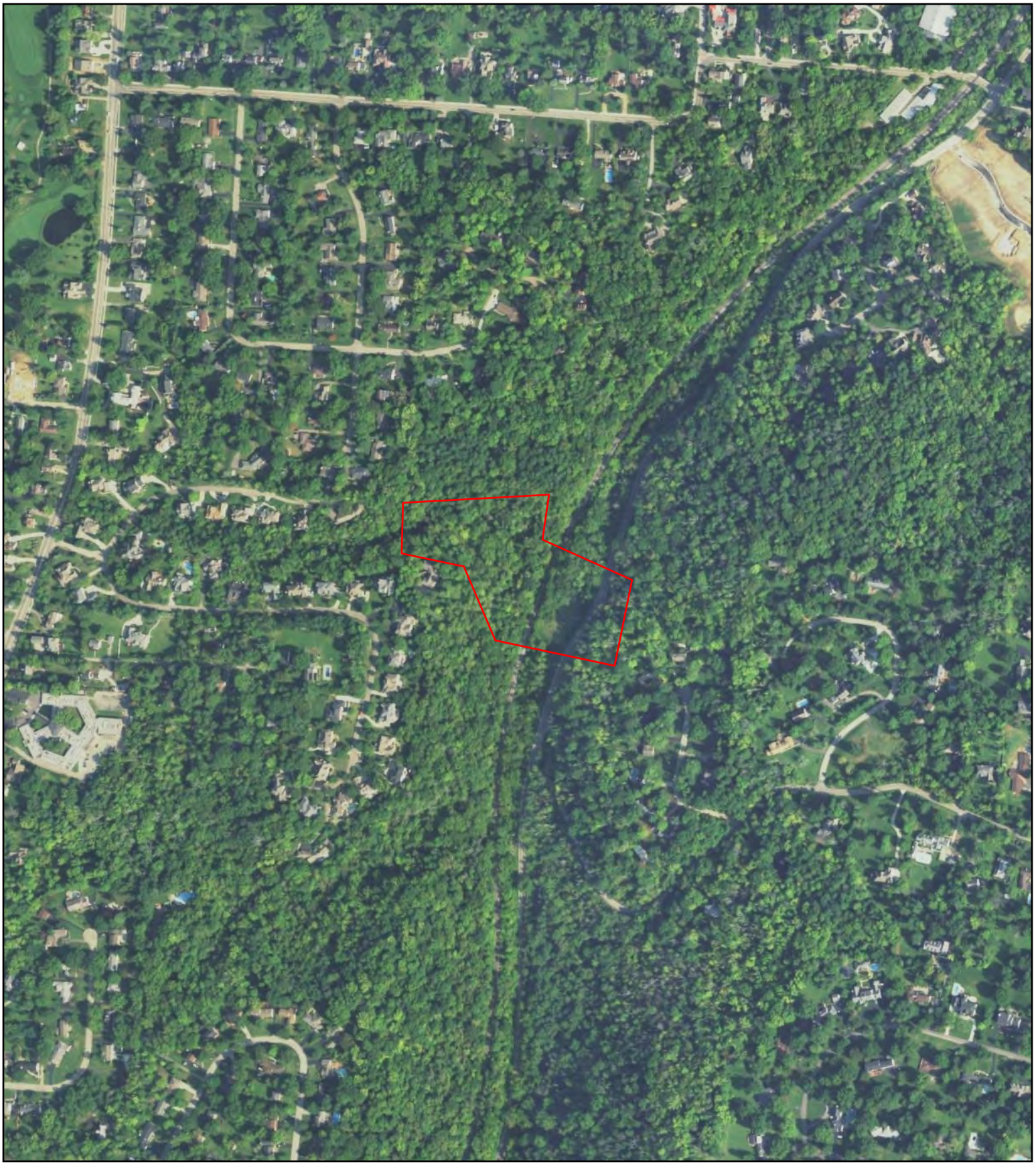

Site boundaries shown in red are approximate

Camargo Canyon Pump Station Elimina Cincinnati, OH	N	**2015** HIG Project # 2046141 Client Project # 2020.00514 Approximate Scale 1: 6,000 (1"=500') www.historicalinfo.com	HIG



Site boundaries shown in red are approximate

Camargo Canyon Pump Station Elimina Cincinnati, OH	N	**2013** HIG Project # 2046141 Client Project # 2020.00514 Approximate Scale 1: 6,000 (1"=500') www.historicalinfo.com	HIG



Site boundaries shown in red are approximate

Camargo Canyon Pump Station Elimina Cincinnati, OH	N	**2011** HIG Project # 2046141 Client Project # 2020.00514 Approximate Scale 1: 6,000 (1"=500') www.historicalinfo.com	HIG



Site boundaries shown in red are approximate

Camargo Canyon Pump Station Elimina Cincinnati, OH	N	**2009** HIG Project # 2046141 Client Project # 2020.00514 Approximate Scale 1: 6,000 (1"=500') www.historicalinfo.com	HIG



Site boundaries shown in red are approximate

Camargo Canyon Pump Station Elimina Cincinnati, OH	N	**2004** HIG Project # 2046141 Client Project # 2020.00514 Approximate Scale 1: 6,000 (1"=500') www.historicalinfo.com	HIG



Site boundaries shown in red are approximate

Camargo Canyon Pump Station Elimina Cincinnati, OH	N	**2000** HIG Project # 2046141 Client Project # 2020.00514 Approximate Scale 1: 6,000 (1"=500') www.historicalinfo.com	HIG



Site boundaries shown in red are approximate

Camargo Canyon Pump Station Elimina Cincinnati, OH	N	**1994** HIG Project # 2046141 Client Project # 2020.00514 Approximate Scale 1: 6,000 (1"=500') www.historicalinfo.com	HIG



Site boundaries shown in red are approximate

Camargo Canyon Pump Station Elimina Cincinnati, OH	N	**1985** HIG Project # 2046141 Client Project # 2020.00514 Approximate Scale 1: 6,000 (1"=500') www.historicalinfo.com	HIG



Site boundaries shown in red are approximate

Camargo Canyon Pump Station Elimina Cincinnati, OH	N	**1975** HIG Project # 2046141 Client Project # 2020.00514 Approximate Scale 1: 6,000 (1"=500') www.historicalinfo.com	HIG



Site boundaries shown in red are approximate

Camargo Canyon Pump Station Elimina Cincinnati, OH	N	**1968** HIG Project # 2046141 Client Project # 2020.00514 Approximate Scale 1: 6,000 (1"=500') www.historicalinfo.com	HIG



Site boundaries shown in red are approximate

Camargo Canyon Pump Station Elimina Cincinnati, OH	N	**1962** HIG Project # 2046141 Client Project # 2020.00514 Approximate Scale 1: 6,000 (1"=500') www.historicalinfo.com	HIG



Site boundaries shown in red are approximate

Camargo Canyon Pump Station Elimina Cincinnati, OH	N	**1956** HIG Project # 2046141 Client Project # 2020.00514 Approximate Scale 1: 6,000 (1"=500') www.historicalinfo.com	HIG



Site boundaries shown in red are approximate

Camargo Canyon Pump Station Elimina Cincinnati, OH	N	**1951** HIG Project # 2046141 Client Project # 2020.00514 Approximate Scale 1: 6,000 (1"=500') www.historicalinfo.com	HIG



Site boundaries shown in red are approximate

Camargo Canyon Pump Station Elimina Cincinnati, OH	N	**1938** HIG Project # 2046141 Client Project # 2020.00514 Approximate Scale 1: 6,000 (1"=500') www.historicalinfo.com	HIG

84°22'30"W
West | East

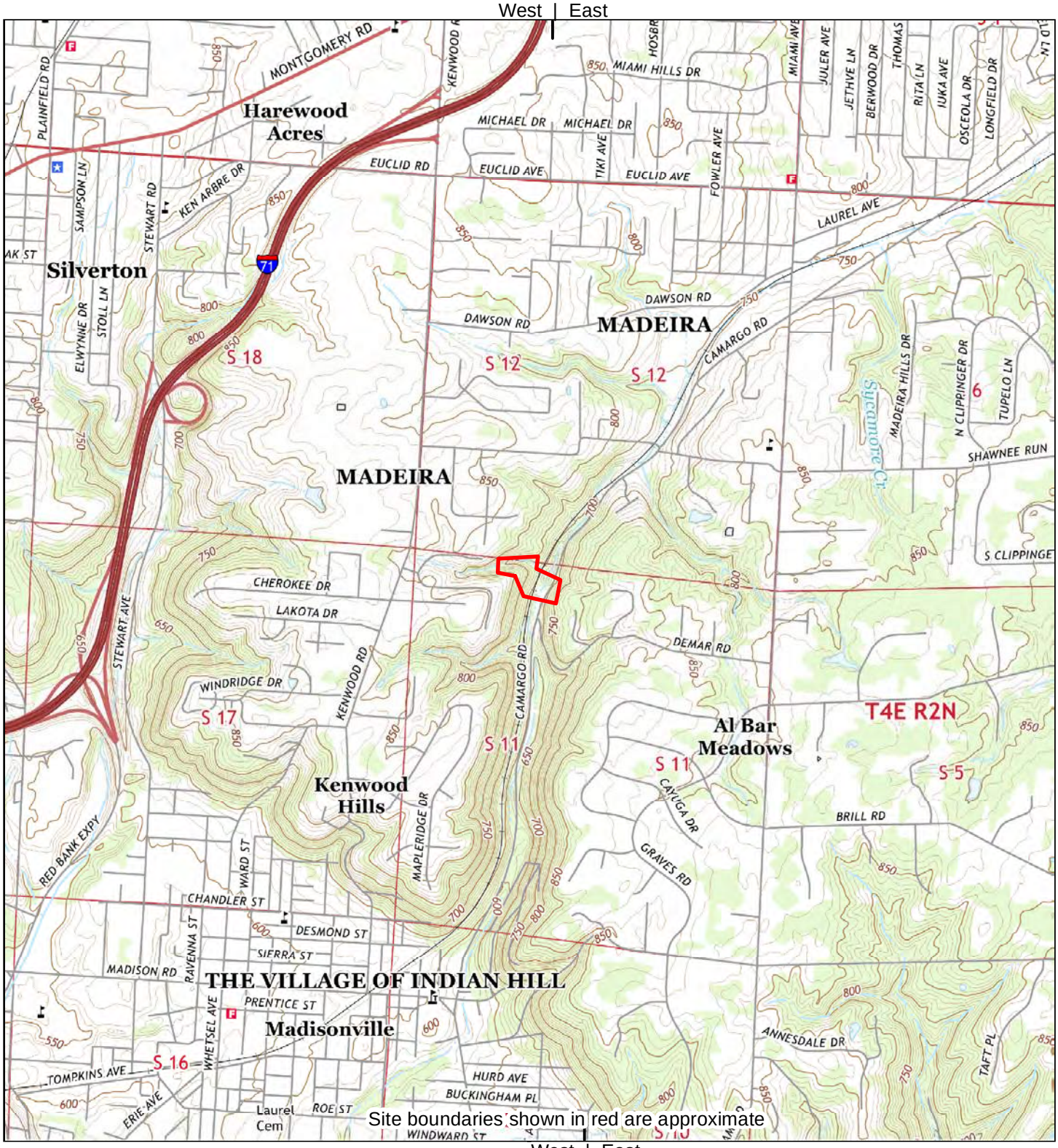

West | East
84°22'30"W

2016	0 Distance in Miles 1 1: 24,000 (1"=2,000') NAD 1983 UTM Zone 16N	Site information: Camargo Canyon Pump Station Elimination Cincinnati, OH
Unified maps show subdued modern topo features where corresponding maps of the same year were not published.	American Structurepoint, Inc. project #2020.00514 HIG #212046141 completed: 03/18/2021 14:57	

Zone	Topographic Map Name	Publisher	Map Size	Base Map	Aerial Photo Topo Updates Photo Year	Inspected	Revised
East	Madeira, OH	USGS	7½' x 7½'	2016	--	--	--
West	Cincinnati East, OH	USGS	7½' x 7½'	2016	--	--	--

84°22'30"W
West | East

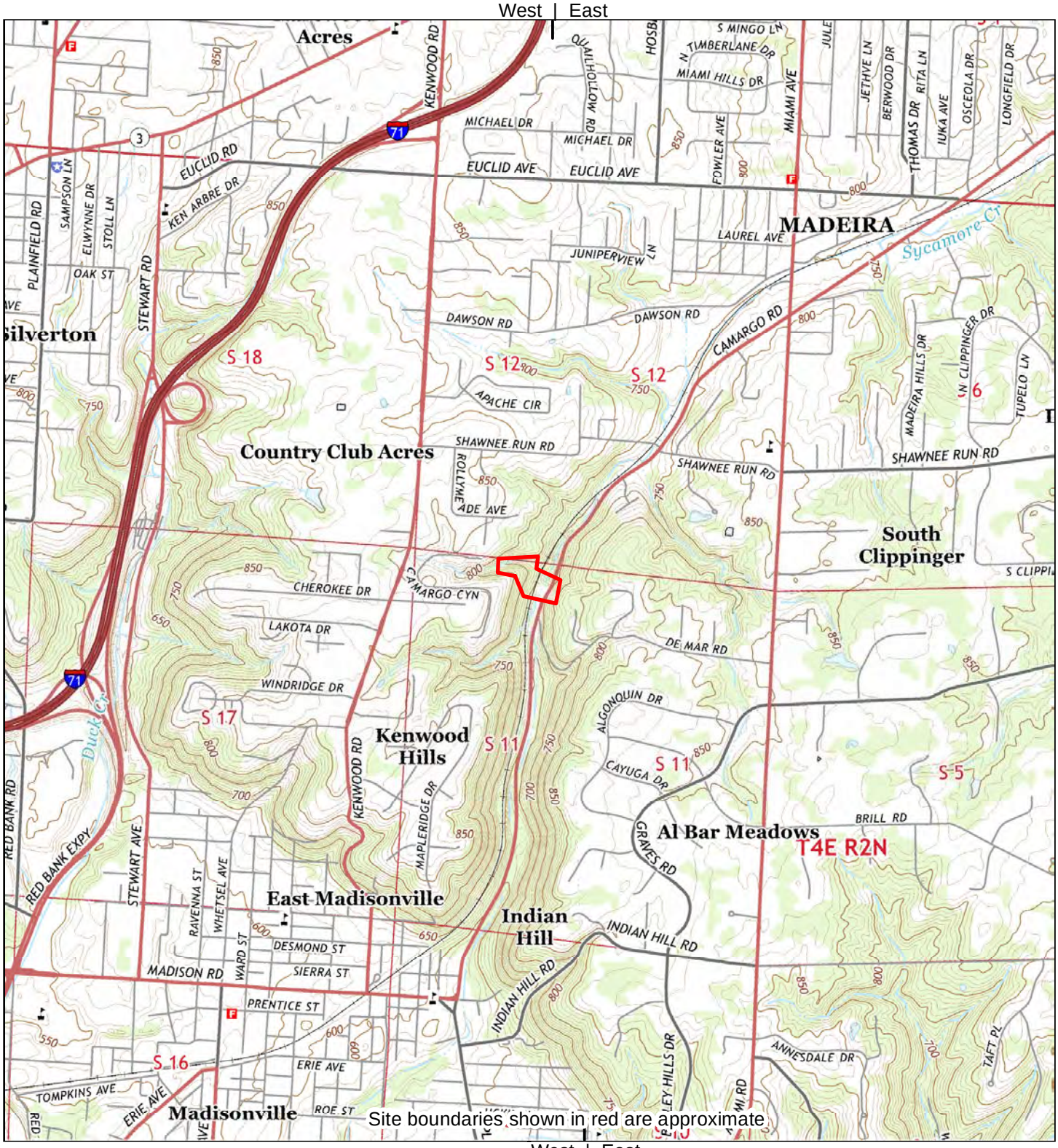

West | East
84°22'30"W

2013	0 Distance in Miles 1 1: 24,000 (1"=2,000') NAD 1983 UTM Zone 16N	Site information: Camargo Canyon Pump Station Elimination Cincinnati, OH

Unified maps show subdued modern topo features where corresponding maps of the same year were not published.

American Structurepoint, Inc. project #2020.00514
HIG #212046141 completed: 03/18/2021 14:57

Zone	Topographic Map Name	Publisher	Map Size	Base Map	Aerial Photo Topo Updates: Photo Year	Inspected	Revised
East	Madeira, OH	USGS	7½' x 7½'	2013	--	--	--
West	Cincinnati East, OH	USGS	7½' x 7½'	2013	--	--	--

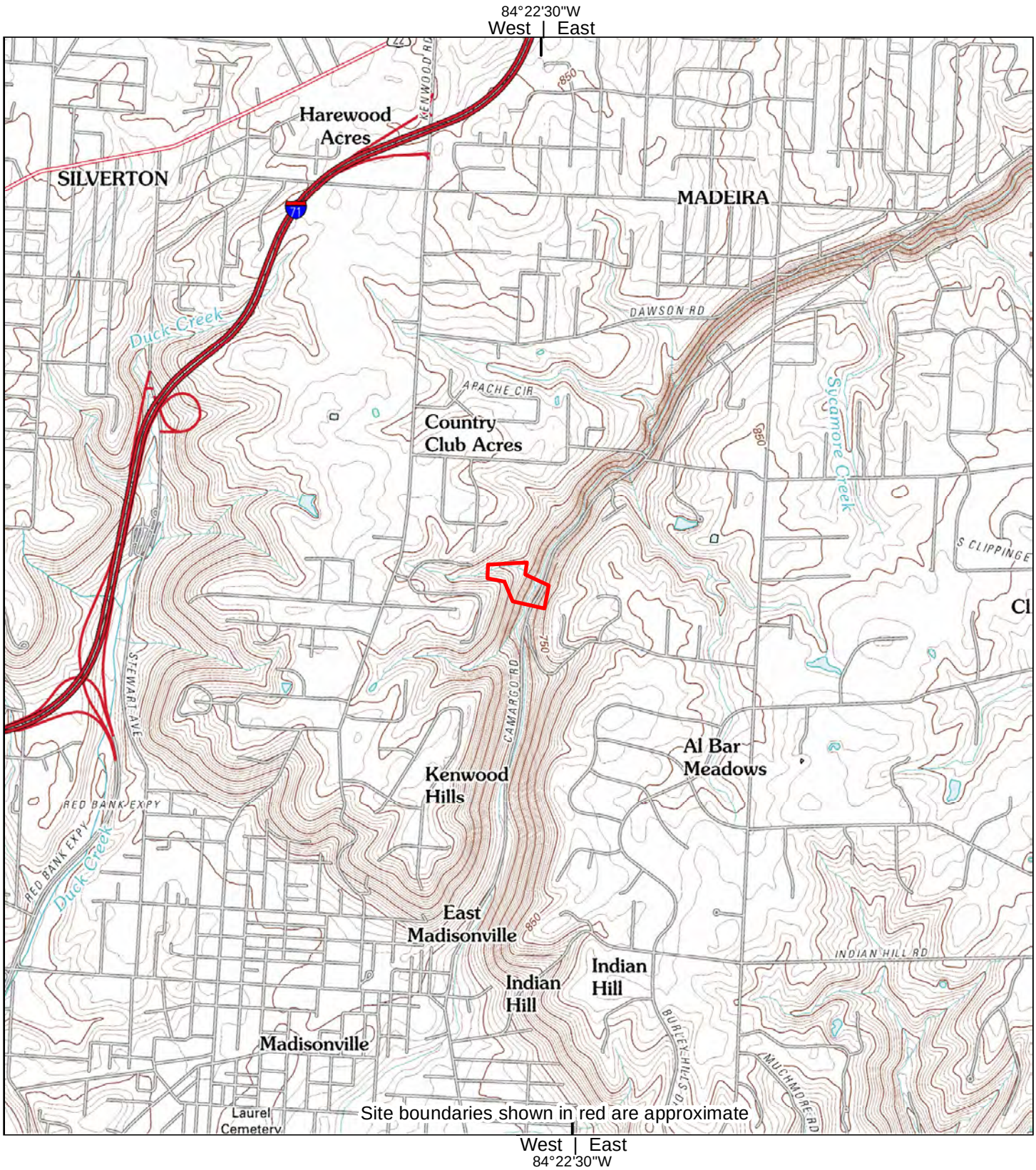

2010	0 Distance in Miles 1 1: 24,000 (1"=2,000') NAD 1983 UTM Zone 16N	Site information: Camargo Canyon Pump Station Elimination Cincinnati, OH

Unified maps show subdued modern topo features where corresponding maps of the same year were not published.

American Structurepoint, Inc. project #2020.00514
HIG #212046141 completed: 03/18/2021 14:57

Zone	Topographic Map Name	Publisher	Map Size	Base Map	Aerial Photo Year	Topo Updates Inspected	Topo Updates Revised
East	Madeira, OH	USGS	7½' x 7½'	2010	--	--	--
West	Cincinnati East, OH	USGS	7½' x 7½'	2010	--	--	--

84°22'30"W
West | East

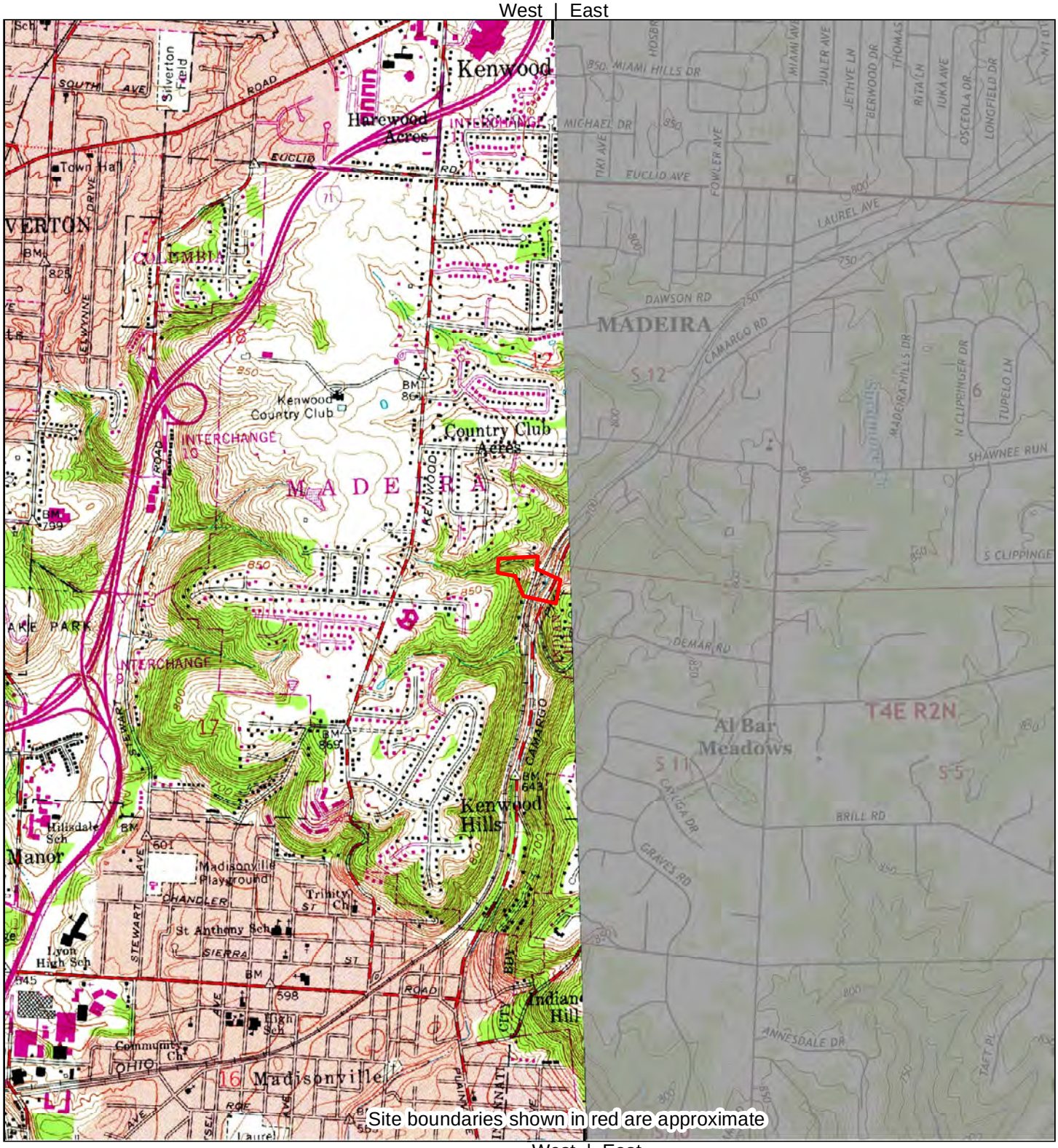

West | East
84°22'30"W

1981	0 Distance in Miles 1 1: 24,000 (1"=2,000') NAD 1983 UTM Zone 16N	Site information: Camargo Canyon Pump Station Elimination Cincinnati, OH

Unified maps show subdued modern topo features where corresponding maps of the same year were not published.

American Structurepoint, Inc. project #2020.00514
HIG #212046141 completed: 03/18/2021 14:57

Zone	Topographic Map Name	Publisher	Map Size	Base Map	Aerial Photo Topo Updates Photo Year	Inspected	Revised
West	Cincinnati East, OH	USGS	7½' x 7½'	1961	1979	--	1981

84°22'30"W
West | East

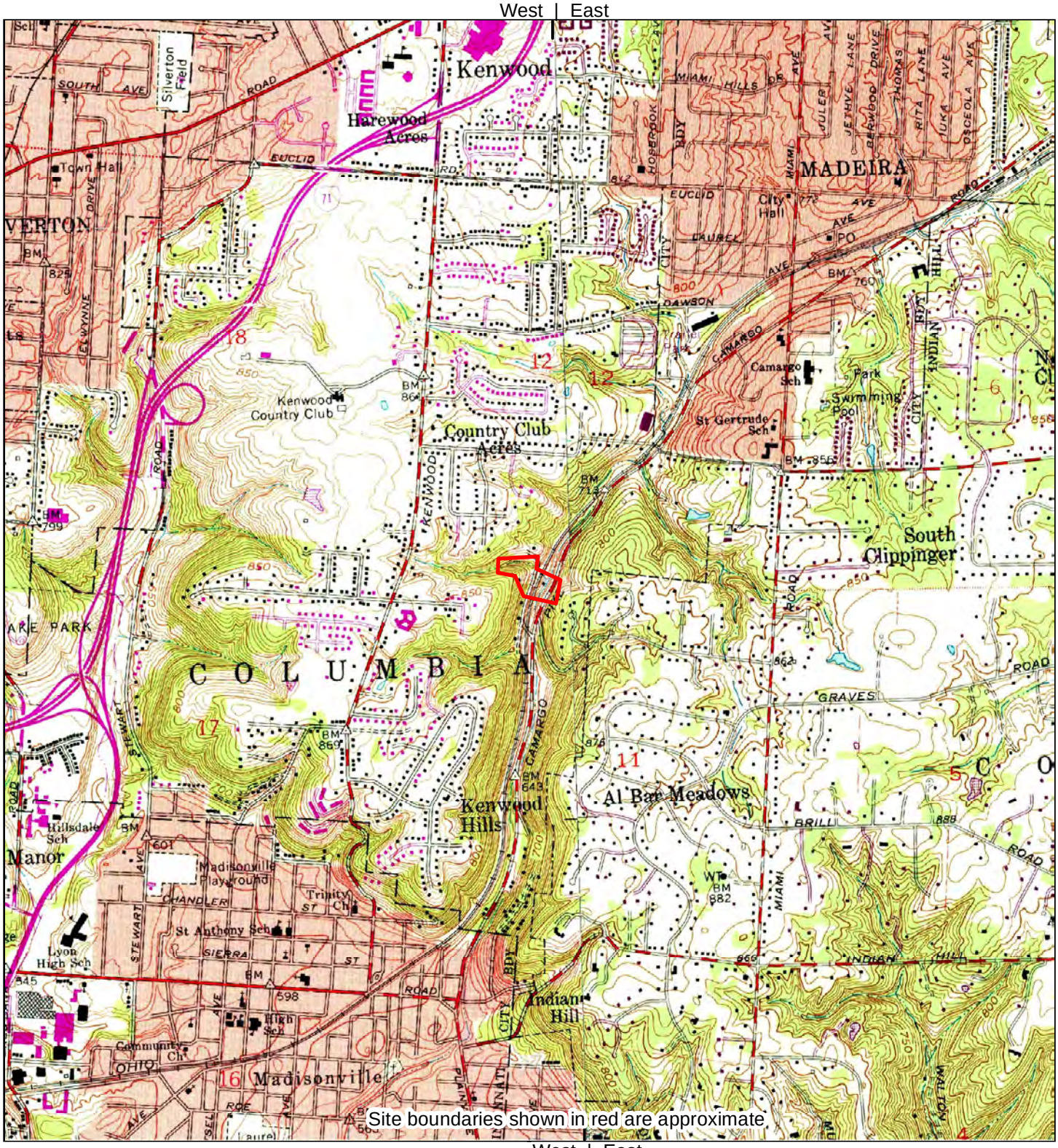

West | East
84°22'30"W

1974	0 Distance in Miles 1 1: 24,000 (1"=2,000') NAD 1983 UTM Zone 16N	Site information: Camargo Canyon Pump Station Elimination Cincinnati, OH

Unified maps show subdued modern topo features where corresponding maps of the same year were not published.

American Structurepoint, Inc. project #2020.00514
HIG #212046141 completed: 03/18/2021 14:57

Zone	Topographic Map Name	Publisher	Map Size	Base Map	Aerial Photo Topo Updates: Photo Year	Inspected	Revised
East	Madeira, OH	USGS	7½' x 7½'	1961	1974	--	1974
West	Cincinnati East, OH	USGS	7½' x 7½'	1961	1974	--	1974

84°22'30"W
West | East

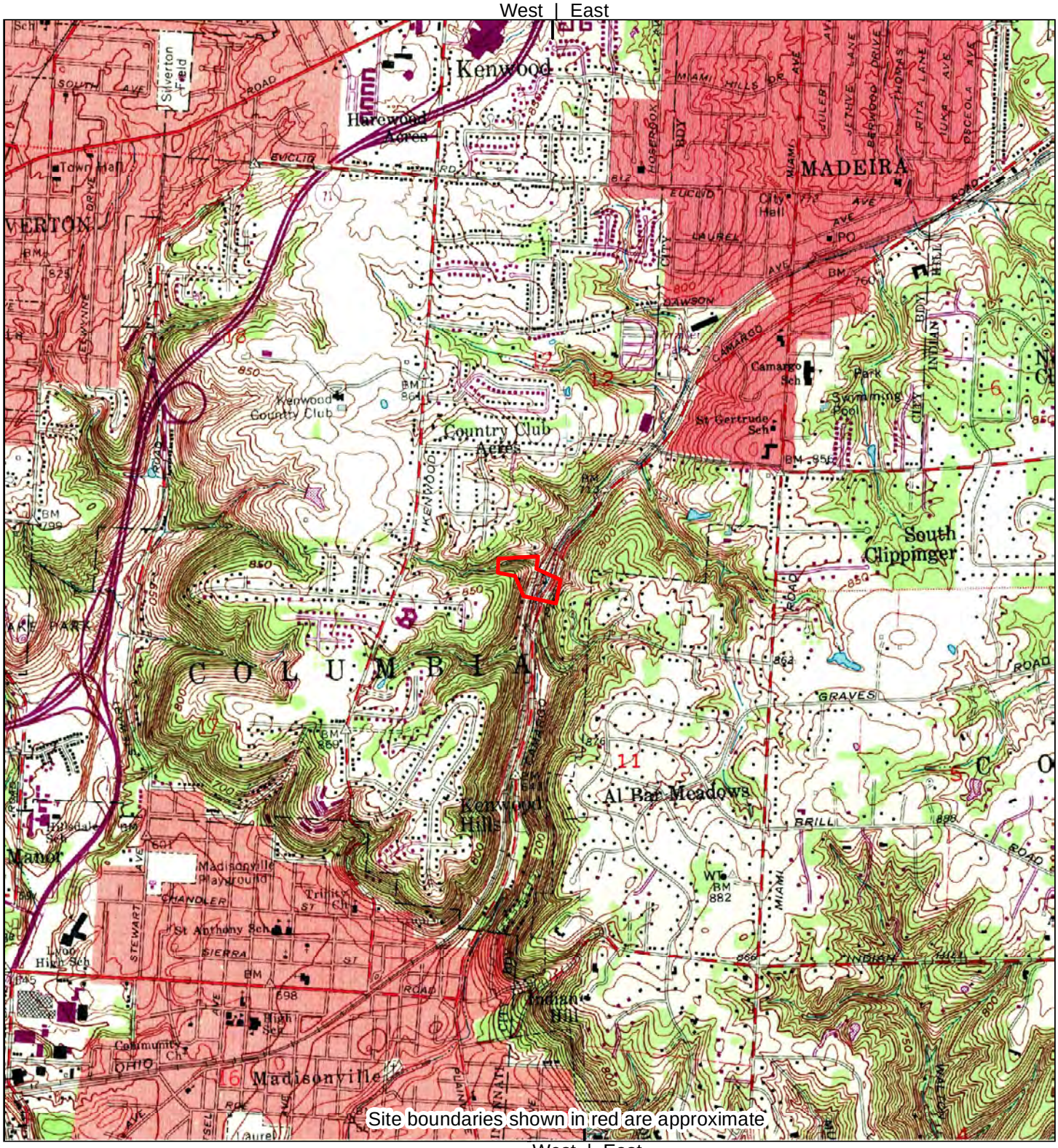

West | East
84°22'30"W

1970	0 Distance in Miles 1 1: 24,000 (1"=2,000') NAD 1983 UTM Zone 16N	Site information: Camargo Canyon Pump Station Elimination Cincinnati, OH

Unified maps show subdued modern topo features where corresponding maps of the same year were not published.

American Structurepoint, Inc. project #2020.00514
HIG #212046141 completed: 03/18/2021 14:57

Zone	Topographic Map Name	Publisher	Map Size	Base Map	Aerial Photo Topo Updates: Photo Year	Inspected	Revised
East	Madeira, OH	USGS	7½' x 7½'	1961	1970	--	1970
West	Cincinnati East, OH	USGS	7½' x 7½'	1961	1970	--	1970

84°22'30"W
West | East

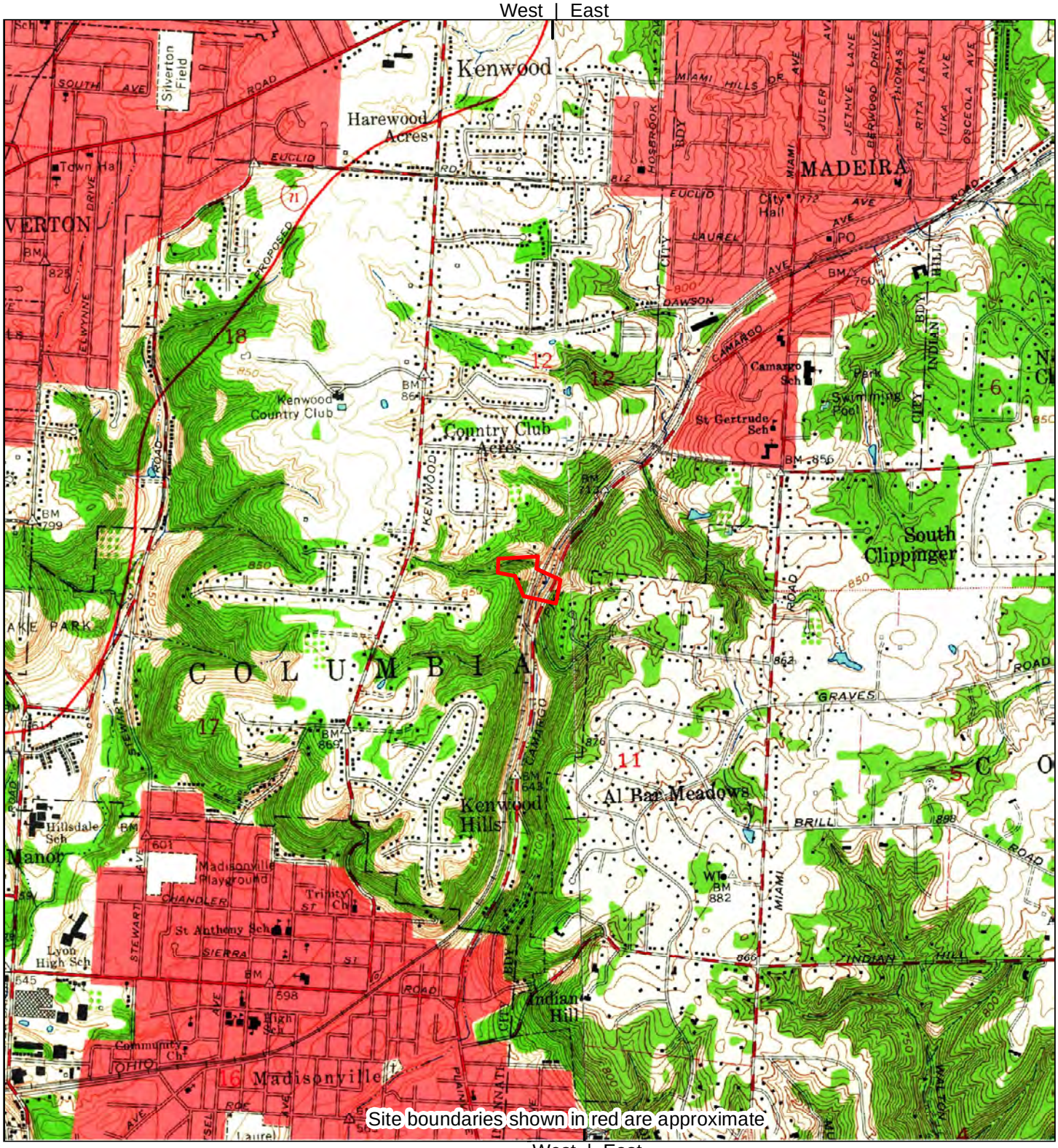

West | East
84°22'30"W

1961	0 Distance in Miles 1 1: 24,000 (1"=2,000') NAD 1983 UTM Zone 16N	Site information: Camargo Canyon Pump Station Elimination Cincinnati, OH

Unified maps show subdued modern topo features where corresponding maps of the same year were not published.

American Structurepoint, Inc. project #2020.00514
HIG #212046141 completed: 03/18/2021 14:57

Zone	Topographic Map Name	Publisher	Map Size	Base Map	Aerial Photo Topo Updates: Photo Year	Inspected	Revised
East	Madeira, OH	USGS	7½' x 7½'	1961	1949	--	--
West	Cincinnati East, OH	USGS	7½' x 7½'	1961	1949	--	--

84°22'30"W
West | East

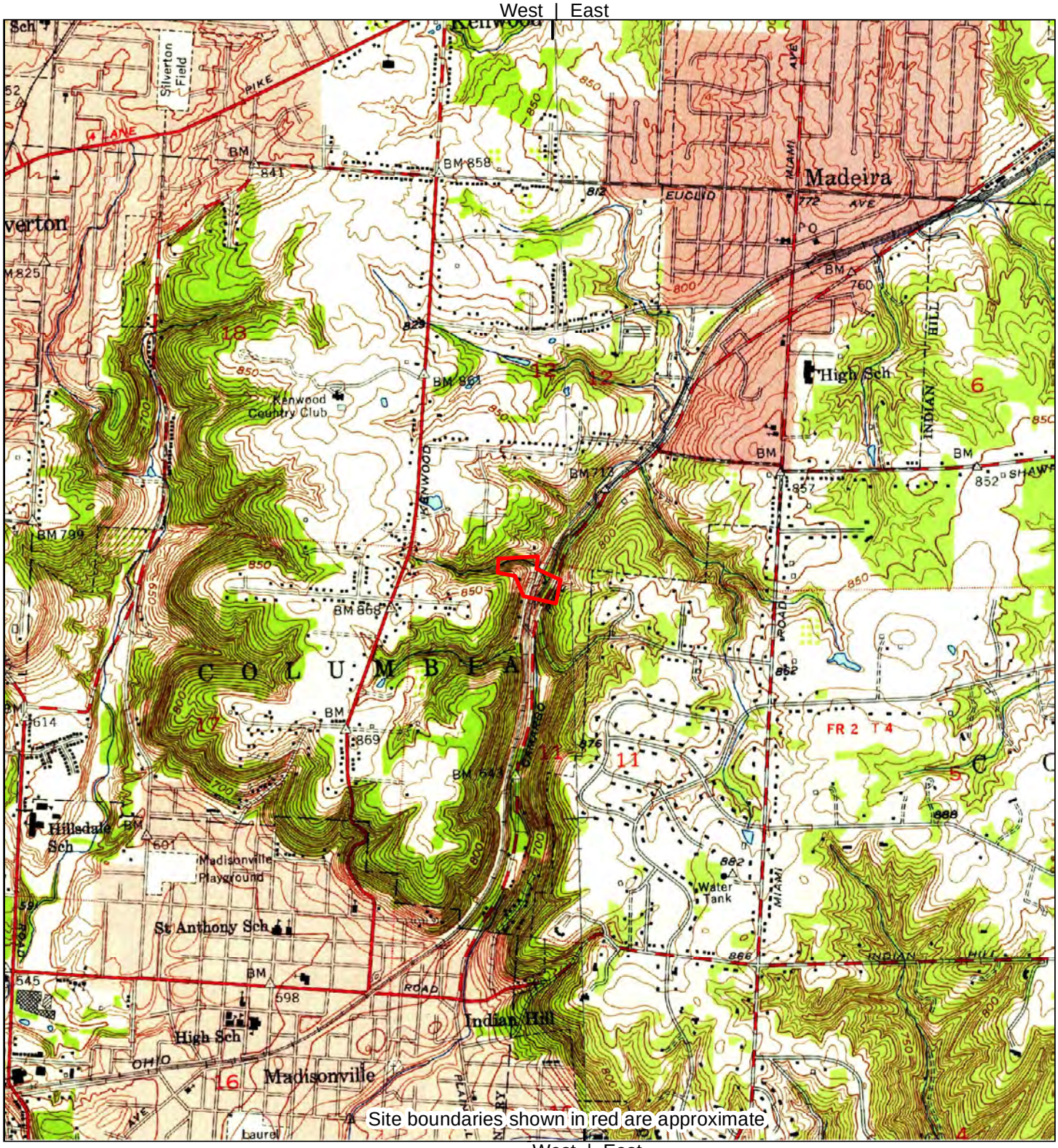

West | East
84°22'30"W

1953

0 Distance in Miles 1

1: 24,000 (1"=2,000') NAD 1983 UTM Zone 16N

Site information:
Camargo Canyon Pump Station Elimination

Cincinnati, OH

Unified maps show subdued modern topo features where corresponding maps of the same year were not published.

American Structurepoint, Inc. project #2020.00514
HIG #212046141 completed: 03/18/2021 14:57

Zone	Topographic Map Name	Publisher	Map Size	Base Map	Aerial Photo Topo Updates: Photo Year	Inspected	Revised
East	Madeira, OH	USGS	7½' x 7½'	1953	1949	--	--
West	Cincinnati East, OH	USGS	7½' x 7½'	1953	1950	--	--

84°22'30"W

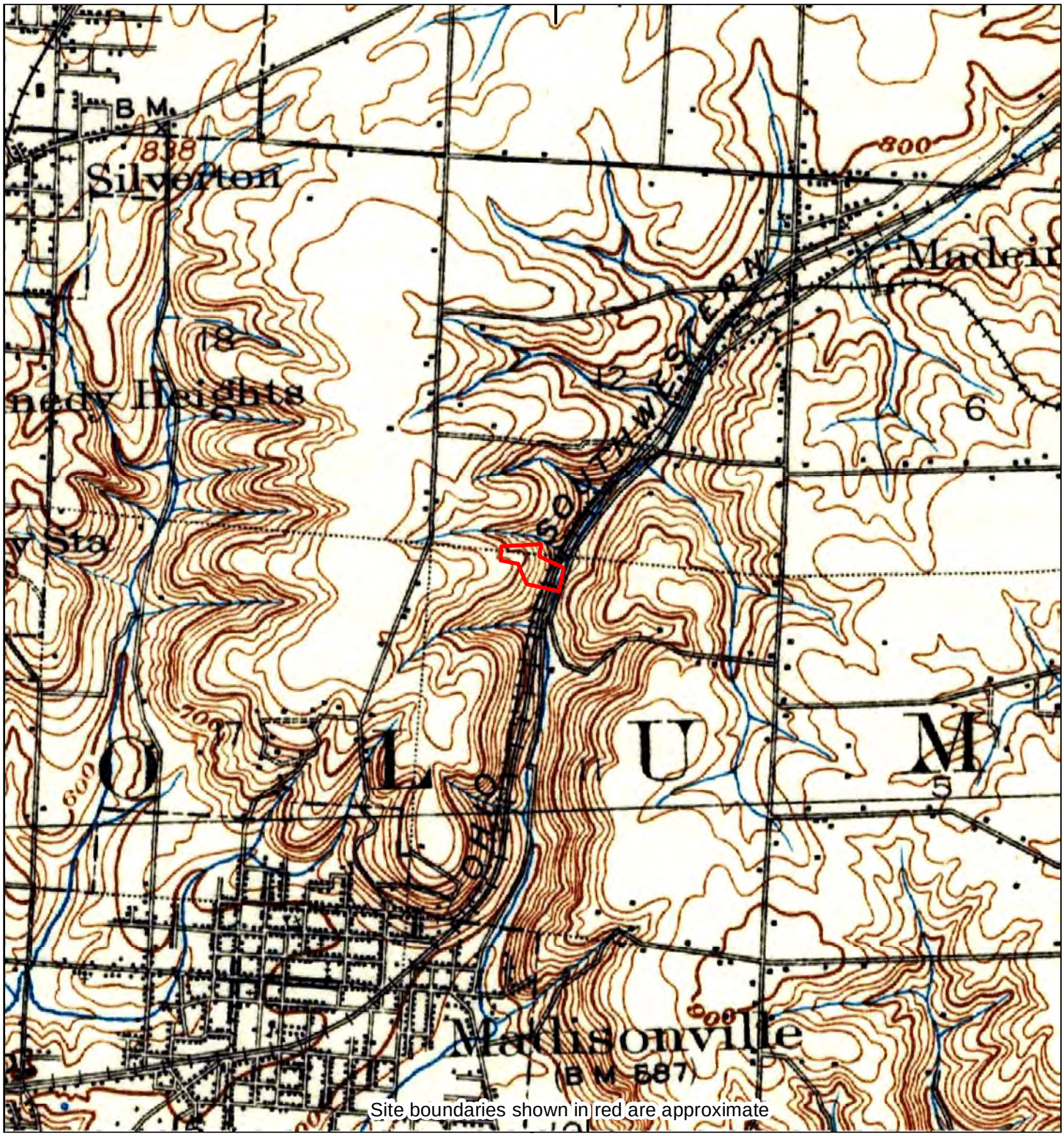

84°22'30"W

1914	0 Distance in Miles 1 1: 24,000 (1"=2,000') NAD 1983 UTM Zone 16N	Site information: Camargo Canyon Pump Station Elimination Cincinnati, OH	HIG
Unified maps show subdued modern topo features where corresponding maps of the same year were not published.		American Structurepoint, Inc. project #2020.00514 HIG #212046141 completed: 03/18/2021 14:57	

Zone	Topographic Map Name	Publisher	Map Size	Base Map	Aerial Photo Topo Updates Photo Year	Inspected	Revised
All	East Cincinnati, OH	USGS	15' x 15'	1914	--	--	--

84°22'30"W

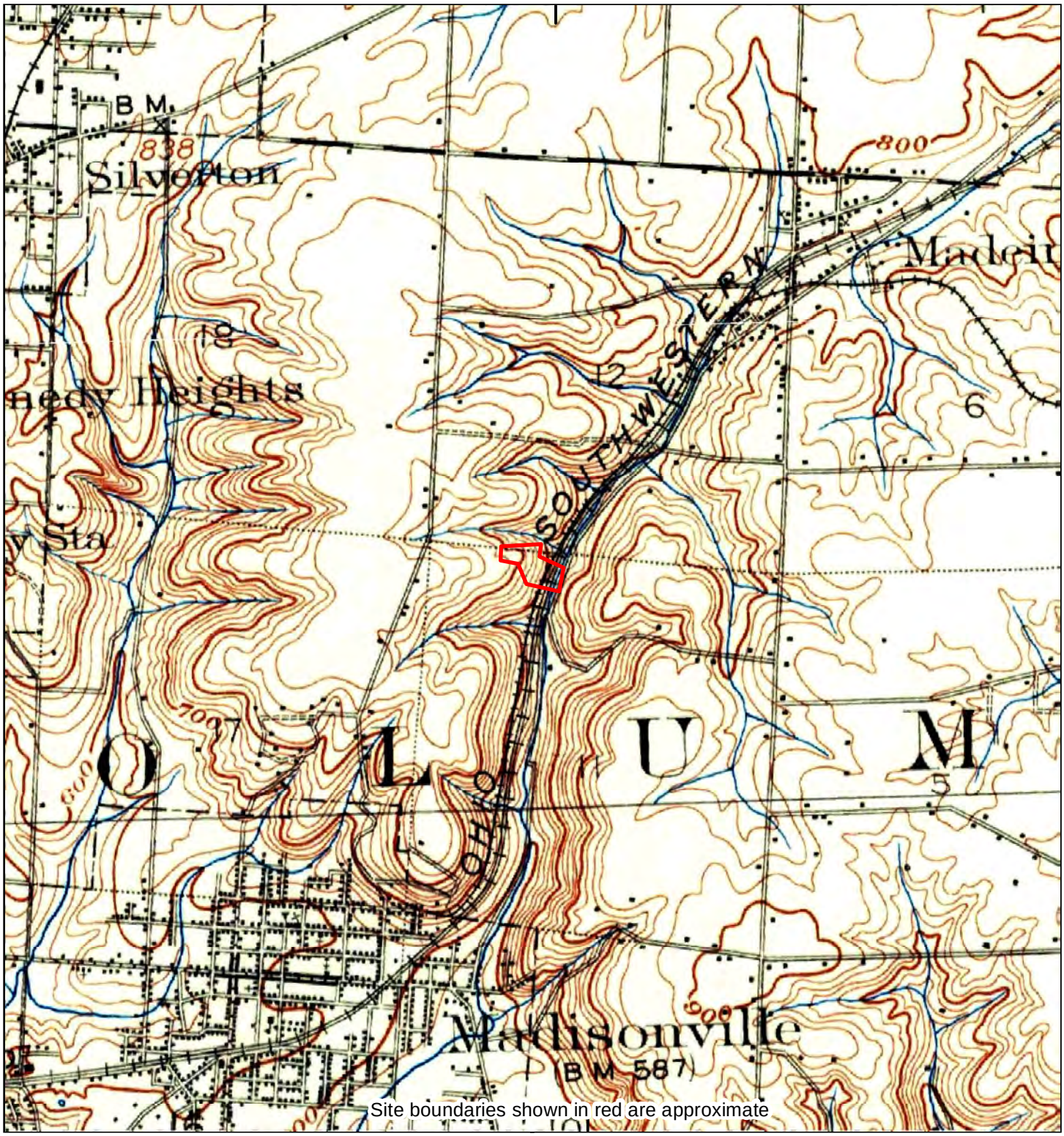

Site boundaries shown in red are approximate

84°22'30"W

1898	0 Distance in Miles 1 1: 24,000 (1"=2,000') NAD 1983 UTM Zone 16N	Site information: Camargo Canyon Pump Station Elimination Cincinnati, OH
Unified maps show subdued modern topo features where corresponding maps of the same year were not published.	American Structurepoint, Inc. project #2020.00514 HIG #212046141 completed: 03/18/2021 14:57	

Zone	Topographic Map Name	Publisher	Map Size	Base Map	Aerial Photo Topo Updates Photo Year	Inspected	Revised
All	East Cincinnati, OH	USGS	15' x 15'	1898	--	--	--

Research Summary for City Directory Abstract

Site Location
Camargo Canyon Pump Station Elimination

Cincinnati, OH

Conducted For
American Structurepoint, Inc.
2550 Corporate Exchange Drive Suite 300
Columbus, OH

HIG Project #
2046141
Client Project #
2020.00514
Date Created
03/23/2021

Historical Information Gatherers

HIG has produced a city directory abstract for one or more streets associated with the site location indicated above. The publications used to create the CD Abstract are listed below.

The information below is taken directly from the city directory books. The following are definitions as they are found in the Haines books:

XXXX = is no phone, no people or non-published phone.

600 XXXX = Correct address only. No other information.

X Streetname = intersecting cross street

Publication year, publisher and title

2018 Haines East Cincinnati

2011 Haines Cincinnati East

2006 Haines Cincinnati East

2001 Haines Cincinnati

1996 Haines Cincinnati

Abstract Section 1- This section includes the city directory data sorted by address.

1 Camargo Canyon	
2018	GOVERNANCE SOLUTIONS GROUP
2018	KUPRIONIS John A
2011	GOVERNANCE SOLUTIONS GROUP
2011	KUPRIONIS John A
2006	KUPRIONIS John A
2006	SCHNEIDER LAURENCE M DNTSTRES
2001	SCHHNEIDER Laurence M Dentist
1996	SCHNEIDER L M DDDS
2 Camargo Canyon	
2018	NESBITT Mark W
2011	NESBITT Scott
2006	NESBITT Scott
2001	NESBITT Karen
2001	NESBITT Scott
1996	NESBITT Karen
1996	NESBITT Scott
3 Camargo Canyon	
2018	PHELPS Ken
2018	PHELPS Meghan
2011	PHELPS Ken
2006	PHELPS Ken
2001	PHELPS Ken
1996	PHELPS Ken
4 Camargo Canyon	
2018	MANEY Jason
2011	MANEY Jason
2011	SMITH Katie
2006	JAY Garth N
2001	LANDSTRA Brad
1996	LANDSTRA Brad
5 Camargo Canyon	
2018	SOHI Sean S
2011	XXXX
2006	XXXX

2001	SOHI Parneet
6 Camargo Canyon	
2018	JOHNSON Brent
2018	JOHNSON Brent E
2011	JOHNSON Brent
2006	JOHNSON Bret
2001	JOHNSON Brent
8 Camargo Canyon	
2018	BROXTERMAN Charles J
2011	BROXTERMAN Charles
2011	SWANSON Art
2006	SWANSON Art
9 Camargo Canyon	
2018	DAVIS Deborah G
2018	DAVIS James E 2nd
2018	DAVIS Randol
2011	DAVIS James
2011	GENTRYDAVIS Deborah
2006	DAVIS Deborah Gentry
2006	DAVIS James
2001	DAVIS James
10 Camargo Canyon	
2018	DPV GROUP LLC
2018	MEIXNER Amanda E
2011	MEIXNER H
2011	MEIXNER L
2006	MEIXNER H
2006	MEIXNER L
2001	MEIXNER H
2001	MEIXNER L
2001	RHOADS Marcia Demar
1996	MEIXNER H
1996	MEIXNER Helmut
1996	MEIXNER L
11 Camargo Canyon	
2018	ADAM Stephen

2018	ADAM Stephen E
2011	ADAM Stephen
2006	ADAM Stephen
2001	CLARK Jas N
12 Camargo Canyon	
2018	CHU Evan
2011	HELD John
2006	HELD John
2001	ANSARI S Jaweed
2001	ANSARI Vasiya
14 Camargo Canyon	
2018	DUGAN Francis
2011	DUGAN Jane
2006	HUMMEL Michael
2001	HUMMEL Michael
15 Camargo Canyon	
2018	SAFDAR Kamran
2011	PRITCHARD Siobhan
2011	PRITCHARDMD James C
2006	PRITCHARD Siobhan
16 Camargo Canyon	
2018	KHOO Mei
2011	SIMONE Andrea
2006	WIROSTEK Tom
2001	WILSON Thos J
1996	WILSON Patk
1996	WILSON Thos J
1996	WILSON Tonya
17 Camargo Canyon	
2018	GOLDSMITH Suzy
2011	STANDLEY Jeffrey
2006	SWEENEY Walter J 3D
2001	SWEENEY Walter J 3D
1996	SWEENEY Walter J 3D
18 Camargo Canyon	
2018	INITIATOR

2018	RUBIN Alan
2018	SEIBOLO Richard W
2011	RUBIN Sandy
2011	SEIBOLD R W
2006	RUBIN S J
2006	SEIBOLD R W
2001	RUBIN S J
2001	SEIBOLD R W
1996	RUBIN S J
1996	SEIBOLD R W
19 Camargo Canyon	
2018	BLACK Kenneth J Hope
2011	REINMANN Kathleen
2006	BOATRIGHT Hazel
2006	FOSTER Marta B
2006	FOSTER Mike
2001	BOATRIGHT Hazel
2001	FOSTER Marta B
2001	FOSTER Mike
20 Camargo Canyon	
2018	COOK David W
2011	COOK David W
2011	COOK Loretta M
2006	COOK David W
2001	ROBBINS Adele
2001	ROBBINS Brian Dr
1996	ROBINS Brian DR
21 Camargo Canyon	
2018	NELSON Peter J
2011	NELSON David
2006	WINTERS Robt
2001	MOCK Larry E
1996	MOCK Larry E
22 Camargo Canyon	
2018	PARRY Ronald
2011	MUENZ David

2006	MUENZ David
2001	PENDERY Douglas
23 Camargo Canyon	
2018	CUMMINGS Alexander
2011	CUMMINS John
2006	CUMMINGS Susan
2001	EBY C Richard
2001	EBY J Kay
1996	EBY C Richard
1996	EBY J Kay
1996	FERGUSON Jas
1996	FERGUSON Wayne
24 Camargo Canyon	
2018	XXXX
2011	MOULTON Jonathan S
2001	MOULTON Judith
25 Camargo Canyon	
2018	SAALFELD Clem
2018	SAALFELD Clem J Sr
2011	SAALFELD Clem
2006	SAALFELD Clem
2001	SAALFELD Clem
1996	SAALFELD Clem
26 Camargo Canyon	
2018	DAS Bobby
2018	HAHN Eunice H
2011	KERSTING Jerome
2006	MOLENDA Robt V
2001	MOLENDA Robt V
1996	MOLENDA Robt V
27 Camargo Canyon	
2018	ELWING Anastasia M
2018	GUPTA Madhukar
2011	BURKE M E
2006	BURKE M E
2001	BURKE M E

1996	BURKE M E
28 Camargo Canyon	
2018	ROST Susan
2018	ROSTJR Raymond C
2018	ROSTSR Raymond C
2011	ROST Susan
2011	ROSTJR Raymond C
2006	ROST Susan
2001	ROST Susan
29 Camargo Canyon	
2018	HOWELL Jackson H
2011	KNABLE D
2006	SHAREEF Syed
2001	MATASICK Bruce
2001	MATASICK Jan
1996	MATASICK Bruce
1996	MATASICK Jan
30 Camargo Canyon	
2018	JOHNSON Brock
2018	MIRKOPULOS Nicholas S
2011	MIRKOPULOS Mary
2006	MIRKOPULOS NICHOLAS S MD
2001	MIRKOPULOS Nichola S MD
1996	MIRKOPULOS N S MD
31 Camargo Canyon	
2018	GUTTMAN Seth
2011	ADLER JOHN D MD
2011	DODGE N
2006	ADLER JOHN D MD
2006	STROUD Vincent
2001	ADLER John D MD
1996	ADLER John D MD
32 Camargo Canyon	
2018	XXXX
2011	EVANS Brett
2006	EVANS Brett

2001	MCGRAW Douglas A
1996	ROEHR Alvin F Jr
33 Camargo Canyon	
2018	WALLER Joshua M
2011	WALLER Ted
2006	WALLER Ted
2001	WALLER Debbie
2001	WALLER Ted
1996	WALLER Debbie
1996	WALLER Ted
34 Camargo Canyon	
2018	OXLEY Matthew
2011	CALONGE Mary
2011	SALONGE Daniel
2006	CALONGE Mary
2001	JONES Randal M
1996	MARGRAF Richard
1996	MARGRAF Rick
1996	MARGRAF Susan
35 Camargo Canyon	
2018	SEIDEN Allen
2018	SEIDEN Peachy
2011	SEIDEN Allen
2006	SEIDEN A M
2001	SEIDEN A M
1996	SEIDEN A M
36 Camargo Canyon	
2018	BOLTZ Eric
2011	FERNANDEZ Marja
2006	FERNANDEZ Marja
2001	MORRIS C Wayne
1996	MORRIS C Wayne
37 Camargo Canyon	
2018	BARRETT CANCER CTR
2018	SACHER Alan S
2011	SACHER Ronald A

2006	SACHER Ronald A
2001	CUNNINGHAM P
38 Camargo Canyon	
2018	VETTEL Elizabeth
2011	VETTEL Elizabeth
2006	VETTEL Lynn
2001	VETTEL Lynn
39 Camargo Canyon	
2018	MALSEED David J
2018	MALSEED Steven
2011	MALSEED David
2006	MALSEED David
2001	RIJO Jose
1996	XXXX

Abstract Section 2: This section includes the city directory data sorted by the year the city directory was published.

2018	
1	GOVERNANCE SOLUTIONS GROUP
1	KUPRIONIS John A
2	NESBITT Mark W
3	PHELPS Ken
3	PHELPS Meghan
4	MANEY Jason
5	SOHI Sean S
6	JOHNSON Brent
6	JOHNSON Brent E
8	BROXTERMAN Charles J
9	DAVIS Deborah G
9	DAVIS James E 2nd
9	DAVIS Randol
10	DPV GROUP LLC
10	MEIXNER Amanda E
11	ADAM Stephen
11	ADAM Stephen E
12	CHU Evan
14	DUGAN Francis

15	SAFDAR Kamran
16	KHOO Mei
17	GOLDSMITH Suzy
18	INITIATOR
18	RUBIN Alan
18	SEIBOLO Richard W
19	BLACK Kenneth J Hope
20	COOK David W
21	NELSON Peter J
22	PARRY Ronald
23	CUMMINGS Alexander
24	XXXX
25	SAALFELD Clem
25	SAALFELD Clem J Sr
26	DAS Bobby
26	HAHN Eunice H
27	ELWING Anastasia M
27	GUPTA Madhukar
28	ROST Susan
28	ROSTJR Raymond C
28	ROSTSR Raymond C
29	HOWELL Jackson H
30	JOHNSON Brock
30	MIRKOPULOS Nicholas S
31	GUTTMAN Seth
32	XXXX
33	WALLER Joshua M
34	OXLEY Matthew
35	SEIDEN Allen
35	SEIDEN Peachy
36	BOLTZ Eric
37	BARRETT CANCER CTR
37	SACHER Alan S
38	VETTEL Elizabeth
39	MALSEED David J
39	MALSEED Steven

2011

1	GOVERNANCE SOLUTIONS GROUP
1	KUPRIONIS John A
2	NESBITT Scott
3	PHELPS Ken
4	MANEY Jason
4	SMITH Katie
5	XXXX
6	JOHNSON Brent
8	BROXTERMAN Charles
8	SWANSON Art
9	DAVIS James
9	GENTRYDAVIS Deborah
10	MEIXNER H
10	MEIXNER L
11	ADAM Stephen
12	HELD John
14	DUGAN Jane
15	PRITCHARD Siobhan
15	PRITCHARDMD James C
16	SIMONE Andrea
17	STANDLEY Jeffrey
18	RUBIN Sandy
18	SEIBOLD R W
19	REINMANN Kathleen
20	COOK David W
20	COOK Loretta M
21	NELSON David
22	MUENZ David
23	CUMMINS John
24	MOULTON Jonathan S
25	SAALFELD Clem
26	KERSTING Jerome
27	BURKE M E
28	ROST Susan
28	ROSTJR Raymond C
29	KNABLE D
30	MIRKOPULOS Mary

31	ADLER JOHN D MD
31	DODGE N
32	EVANS Brett
33	WALLER Ted
34	CALONGE Mary
34	SALONGE Daniel
35	SEIDEN Allen
36	FERNANDEZ Marja
37	SACHER Ronald A
38	VETTEL Elizabeth
39	MALSEED David
2006	
1	KUPRIONIS John A
1	SCHNEIDER LAURENCE M DNTSTRES
2	NESBITT Scott
3	PHELPS Ken
4	JAY Garth N
5	XXXX
6	JOHNSON Bret
8	SWANSON Art
9	DAVIS Deborah Gentry
9	DAVIS James
10	MEIXNER H
10	MEIXNER L
11	ADAM Stephen
12	HELD John
14	HUMMEL Michael
15	PRITCHARD Siobhan
16	WIROSTEK Tom
17	SWEENEY Walter J 3D
18	RUBIN S J
18	SEIBOLD R W
19	BOATRIGHT Hazel
19	FOSTER Marta B
19	FOSTER Mike
20	COOK David W
21	WINTERS Robt

22	MUENZ David
23	CUMMINGS Susan
25	SAALFELD Clem
26	MOLENDA Robt V
27	BURKE M E
28	ROST Susan
29	SHAREEF Syed
30	MIRKOPULOS NICHOLAS S MD
31	ADLER JOHN D MD
31	STROUD Vincent
32	EVANS Brett
33	WALLER Ted
34	CALONGE Mary
35	SEIDEN A M
36	FERNANDEZ Marja
37	SACHER Ronald A
38	VETTEL Lynn
39	MALSEED David
2001	
1	SCHHNEIDER Laurence M Dentist
2	NESBITT Karen
2	NESBITT Scott
3	PHELPS Ken
4	LANDSTRA Brad
5	SOHI Parneet
6	JOHNSON Brent
9	DAVIS James
10	MEIXNER H
10	MEIXNER L
10	RHOADS Marcia Demar
11	CLARK Jas N
12	ANSARI S Jaweed
12	ANSARI Vasiya
14	HUMMEL Michael
16	WILSON Thos J
17	SWEENEY Walter J 3D
18	RUBIN S J

18	SEIBOLD R W
19	BOATRIGHT Hazel
19	FOSTER Marta B
19	FOSTER Mike
20	ROBBINS Adele
20	ROBBINS Brian Dr
21	MOCK Larry E
22	PENDERY Douglas
23	EBY C Richard
23	EBY J Kay
24	MOULTON Judith
25	SAALFELD Clem
26	MOLENDA Robt V
27	BURKE M E
28	ROST Susan
29	MATASICK Bruce
29	MATASICK Jan
30	MIRKOPULOS Nichola S MD
31	ADLER John D MD
32	MCGRAW Douglas A
33	WALLER Debbie
33	WALLER Ted
34	JONES Randal M
35	SEIDEN A M
36	MORRIS C Wayne
37	CUNNINGHAM P
38	VETTEL Lynn
39	RIJO Jose
1996	
1	SCHNEIDER L M DDDS
2	NESBITT Karen
2	NESBITT Scott
3	PHELPS Ken
4	LANDSTRA Brad
10	MEIXNER H
10	MEIXNER Helmut
10	MEIXNER L

16	WILSON Patk
16	WILSON Thos J
16	WILSON Tonya
17	SWEENEY Walter J 3D
18	RUBIN S J
18	SEIBOLD R W
20	ROBINS Brian DR
21	MOCK Larry E
23	EBY C Richard
23	EBY J Kay
23	FERGUSON Jas
23	FERGUSON Wayne
25	SAALFELD Clem
26	MOLENDA Robt V
27	BURKE M E
29	MATASICK Bruce
29	MATASICK Jan
30	MIRKOPULOS N S MD
31	ADLER John D MD
32	ROEHR Alvin F Jr
33	WALLER Debbie
33	WALLER Ted
34	MARGRAF Richard
34	MARGRAF Rick
34	MARGRAF Susan
35	SEIDEN A M
36	MORRIS C Wayne
39	XXXX

Research Summary for City Directory Abstract

Site Location
Camargo Canyon Pump Station Elimination

Cincinnati, OH

Conducted For
American Structurepoint, Inc.
2550 Corporate Exchange Drive Suite 300
Columbus, OH

HIG Project #
2046141
Client Project #
2020.00514
Date Created
03/23/2021

Historical Information Gatherers

HIG has produced a city directory abstract for one or more streets associated with the site location indicated above. The publications used to create the CD Abstract are listed below.

The information below is taken directly from the city directory books. The following are definitions as they are found in the Haines books:

XXXX = is no phone, no people or non-published phone.

600 XXXX = Correct address only. No other information.

X Streetname = intersecting cross street

Publication year, publisher and title

1978 Haines Cincinnati City & Suburban

1973 Haines Cincinnati City & Suburban

1968 Haines Cincinnati City & Suburban

Abstract Section 1- This section includes the city directory data sorted by address.

5274 Camargo Road	
1978	JONES LUGENE
1968	JONES LUGENE
5787 Camargo Road	
1978	ROBINSON JINTR PNT
1973	CHISHOLM GENEVA
5791 Camargo Road	
1978	XXXX
1973	HONEYSUCKLE WALTER
1968	CHISHOLM GENEVA
1968	HONEYSUCKLE WALTER
5793 Camargo Road	
1978	XXXX
1973	MCGIVENS OLDEN
1968	MCGIVENS FLORENCE
5797 Camargo Road	
1978	CHISHOLM DELLA
1973	CHISHOLM DELLA
1968	CHISHOLM DELLA
5799 Camargo Road	
1968	WILLIS FLORENCE MRS

Abstract Section 2: This section includes the city directory data sorted by the year the city directory was published.

1978	
5274	JONES LUGENE
5787	ROBINSON JINTR PNT
5791	XXXX
5793	XXXX
5797	CHISHOLM DELLA
1973	
5787	CHISHOLM GENEVA
5791	HONEYSUCKLE WALTER
5793	MCGIVENS OLDEN
5797	CHISHOLM DELLA
1968	

5274	JONES LUGENE
5791	CHISHOLM GENEVA
5791	HONEYSUCKLE WALTER
5793	MCGIVENS FLORENCE
5797	CHISHOLM DELLA
5799	WILLIS FLORENCE MRS

108 SHEARER WM V 821 1113
109 LANG PHILIP B 731 1307
112 DUGAN EARL O 821 7612
113 BERMAN MARIAN H MRS 821 3778
116 MILLER JAS W 761 9216
117 HOLT JAS G 821 0129
7

CALIFORNIA AV 37 B H

1101 RONEY VICTOR 351 5908
1102 GRUBBS E W 731 4255
1103 SCHEFF SAUL 531 3306
1106 MASCIOLI VALENTINO 731 8039
1109 VARLING ADOLPH 731 2571
1110 COHEN ROBT L 351 1104
1114 ZIMMERMAN RICHARD V 631 4045
1118 WILLIAMSON BERNARD 731 8284
1119 SCHROTT HARRY F 731 6414
1131 GROSSMANN OSCAR J 351 7365
1131 KABAKOFF EVA MRS 631 8733
1131 PIERSON EDNA M 731 2473
1131 REYNOLDS THOS L 531 2305
1132 JOHNSTON ALTHEA 731 4183
1132 KLUMP PAUL 731 4183
1135 KRIES FRED 531 8515
1136 ASH JANE MRS 531 0915
1136 GRAMSCHREIBER J DR 631 0959
1136 MEHORNAY JACK T 731 6865
1139 HERMAN BERNARD 731 0935
1139 LARUE RUTH MRS 631 0106
1139 LEMEL LOUIS 351 7066
1142 *THREE FEATHERS BTY 531 2714
1146 *ADAMS HDWD MTG CO 631 7387
1202 *CYRKIN WM B STAMP 531 7726
1204 *ALS FOOD MKT 631 1840
1206 *EDUCATORS MUTL INS 731 4300
1206 *LIBBY HILL SUPPLY 731 4300
1206 *ROSENTHAL A S AGCY 531 2477
1206 *SIRKIN INS AGCY 731 4300
1209 LEVIS SAML A 351 7034
1210 COOK CHAS F 731 6708
1214 BACHELIER EUGENE SR 731 0508
1214 BOONE AGNES 731 4555
1214 BOONE JOYCE E 731 4555
1218 ELEANOR APTS
ALPER BINA 351 5090
AMARANT JULIUS 531 4760
FRIED ISADORE 351 6966
KREBS LEO M 531 6105
1219 CANNON F L 731 6707
1221 BENNETT EDNA MRS 731 0819
1221 BENNETT HDWD 731 0819
1221 *JEWISH NATL FUND 631 7993
1221 *SINGER NACK H 631 7866
1222 DAUSE ROGER 631 1343
1225 *BOND HILL HDWR 531 0925
1225 *KOTTERS HDW&PAINT 531 0925
1227 *SUB CAFE 531 9686
1230 *BANKERS LF&CASUALTY 631 6324
1230 *BEINSHEIMER F MD 731 1215
1230 *WHITE CROSS PLAN 631 6324
1231 RINCK JOHN C 631 6871
1232 *ALBERTA B BTY SALON 731 8100
1232 *BOND HL BTY SALON 731 8100
1233 BARROW GLENN 531 2697
1233 *FAIRWAY DRY CLNRS 631 6853
1233 PAGE ADELE E 731 4389
1234 *BOND HL LDY&DRY CL 631 9370
1237 *BOND HILL BLDG ASN 531 1969
1239 *JOYCE MKTS INC 531 9474
1239 *REDS VARIETY ST 531 0388
1242 GYARMATI MIKE 731 1157
1244 *GEORGES CARRY OUT 631 2008
1301 DAUGHERTY A E MRS 531 6218
1301 DOYLE MARY A 731 2016
1301 *GILLETT MELVIN 351 3714
1301 LEOPOLD HILDA MRS 351 4172
1301 *SILVERSTEIN I S MD 351 3714
1302 OGDEN THOS D 531 7608
1304 BRADFORD LAWRENCE 731 0433
1304 MCMAHON HILDA 631 0409
1305 *LAMPING CO 531 1580
1305 *LAMPING H K CO 531 1580
1306 *BOND HILL FRUIT MKT 631 9575
1308 *JOHANSENS MT MKT 731 4326
1309 *RIEDLINGER FUNL HMS 631 1134
1312 MEAGHER THOS F JR 731 4375
1312 *VINCE BARBER SHOP 531 9971
1314 FIELDEN LENA MRS 531 5074
1314 SCHOOLING ROBT H 731 8196
1314 *UNIT MASONRY ASN 731 2610
1316 REYNOLDS WM 731 6160
1321 *TOM HSE CHINESE RST 531 9576
1321 WONG TOM 531 6183
1322 GOLLER WM 731 6711
1324 BERGER RAYMOND B 531 6855
1325 *BOND HILL CAFE 531 9552
1330 ABBATIELLO PAT 631 0140
1333 STEINARD EDITH E 631 6624
1334 ROLL LAWRENCE 531 9769
1335 *FASHION HALL 731 4886
1335 HOLTKE GERALD A 731 6277
1335 SCHICH JOHN MRS 531 9196
1337 *LAUCH G V RLTY CO 631 1168
1339 *AMMON CO 531 3644
1339 BEYER ALBERT 531 6071
1339 REMBER A R 631 6661
1339 TRACEY MARGARET MRS 531 0970
1401 SCHWARTZ EDW F 531 7856
1402 DEHART MARTHA 731 1780
1402 KELLER CHAS W 531 5764
1404 BROCKMAN EDW J 531 2768
1409 GOLDSTEIN HAROLD 531 8301
1409 SAMET SAM 531 8301
1410 KOOPMAN FRED 531 2564
1410 *NIDLAND HM EQPMT CO 531 2564
1411 OBRYAN LEROY 351 5344
1412 GLEASON JOHN 731 6153
1414 HALL EDWIN S 531 0960
1416 HESSELBROCK CELIA 531 2218
1416 HOEHN MARION A 631 3169
1421 LESS F 731 7784
1424 BROWN RALPH L 351 1137
1424 FEDERLE ROBT C 351 4935
1425 STARCHER FRANKLIN 531 5346
1428 HUCKER HERMAN 531 5034
1429 KOPP BESSIE 351 6117
1429 LINDHORST HARRY 531 4450
1429 MATHIEU CLARA MRS 531 0851
1429 WEINSTEIN A MISS 351 0679
1431 BOWLING GEO A 531 0003
1432 SNELTON DENVER C 351 5251
1433 FROMMEYER LOUIS A 631 5635
1437 BRAHM FRANK MRS 731 1178
1502 RUNGERI MICHAEL 631 7941
1507 HOFMANN JOHN 631 4908
1509 BRUEVER GUS 631 4107
1509 FRUITT ROGER L 731 3231
1509 ROSE FRED 351 0476
1510 *BOND HILL SCHL 631 1951
1511 IHLI HARRY 531 3292
1513 DIETZ JOHN H 631 9930
1515 WOLPA JEROME 731 8233
1517 CAPPEL ELMER 531 6813
1531 *TILLIE&JOE DELO 631 3717

1601 *ST AGNES CH&SCH 631 0746
1602 CADDELL JACK 351 1989
1604 TEPE DONALD F 731 9715
1610 FUQUA BURL 351 1609
1610 GRAY MARVIN 531 7697
1616 REINHART MARIAN 531 4453
1619 HUGER ALOYSIUS A RV 531 5346
1620 *SCHLUETER BROS 631 0636
1623 RAMONTE DANL 731 1649
1625 TANKINK JOHANNES A 631 6438
1625 VOOGT GUS P 631 6438
1629 COLLINS T A 531 5195
1629 GRAF GILBERT G 731 3634
1629 HULDOON JOHN 531 9787
1629 NIES MARY LOU MRS 531 7929
1631 POHLMAN MAURICE J 631 4426
1634 WALSH E F 731 4271
1635 KUEHNLE GEO A 631 6780
1635 ULLETT ROBT S MRS 631 6780
1636 BERMAN SAM 731 5492
1636 FELDMAN DAVID 531 5769
1636 FIELD SIDNEY 631 0392
1636 SCHWARTZ FANNIE 531 3528
1640 OBRIEN JENNIE 631 3743
1642 KNAPP ALFRED 731 3516
1643 FORD ROBT G 631 6879
1645 NIEDERMAN FRED W 531 8353
1646 SALYERS JOANNE 531 3914
1646 SALYERS JAY H 531 4087
1647 RIDDLE JOE 351 4684
1650 REICHELT HAROLD 531 2732
1651 YUSEND SAM 351 4007
1653 WIDMER FRANK F 531 0738
1654 SPIESS MICHAEL 731 3196
1656 WEINSTEIN JENI 631 1169
1660 OLEARY CHAS 731 6757
1660 SCHILOMEYER J E 731 1657
1664 *AMER LGN 427 BG HL 631 3545
1665 MALNOFSKI D H DDS 531 6221
1665 *HAAG EDW W DDS 531 6221
1665 *KRESS F V JR 531 6221
1667 *CONTACT LENS DISPNS 731 3665
1667 *DONALDSON DENTL LB 531 6573
1667 *SHAY H ROGERS 731 3865
1668 *AGNE PRINTING INK 531 2230
1668 *BOLEN ROBT H 531 2230
1668 *CALIFORNIA FD SHOP 631 3053
1668 *MOORE JAS D 631 3053
1669 *FROHMAN JACK B 531 1511
1669 *FROMMEYER JAS GASON 351 6827
1669 *SMYTH LEO A MD 731 0800
1674 *STYLE SALON 351 4436
1676 *BOND HL&R MEAT MKT 531 1688
1676 *SEIDNERS KOSHER MT 531 3682
1678 *OVERMANNS BKRY 531 5277
1680 *REDWOOD CLEANERS 731 2440
60 131

CALUMET 19

2204 GERLAND MAYME 721 0185
2206 MUELLER VANOLA 381 1661
2206 SARKIS JEAN 721 1273
2208 BOND ROSCOE 621 8452
2210 FOX JOHN 621 9253
2212 HALE TILFORD 621 0933
2214 BRALEY FANNIE 621 8023
7

CALVERT 9 OAKLEY

4706 ELAM JNO B 531 6530
4706 MCDOWELL DONALD C 351 5881
4709 PHILLIPS WM D 731 8079
4711 WARD THOS A 731 9917
4800 BRACKEN CRAIG A 631 5658
4801 ANGEL ROBT 631 5902
4802 HILL CHAS MRS 531 8626
4804 MOHICH ADAM 531 1886
4806 EARLY RILEY 531 7800
4808 MCGH CHAS A MRS 631 1572
4818 PAV JAS A 731 2399
4818 SAYLOR RITA M 531 0311
4818 YOUNG RONALD V 531 9333
4901 LOUNIER WM F 531 5908
4907 PARKER CLYDE A 631 0103
4907 WYNNE JOS P 351 6427
4911 IMVALLE CLARENCE 531 3307
4923 WALLS MERRILL J 351 6388
5001 DEXTER FINACE 351 7729
5011 DEAN DALLIS 731 0229
5011 HUNLEY OLIVER 531 3046
5012 *BROWN PLSTRNG CO 731 9300
5013 DAVIS ELIJAH 531 7750
5015 CLAY GODFREY 531 5677
1 23

CALVIN CLIFF 6 W H

2033 CROZIER JAYNE 221 1775
2033 DEVANNEY RAYMOND G 961 8217
2033 MCGARRY PAUL J 961 1521
2033 STOCK CARL Z 221 1775
2035 STIX HENRY W 961 3143
2039 BICKART ROBT 861 4310
2039 FRITSCH ALEYNE MRS 961 8075
2041 HAMMERLEIN GEO R 961 6810
8

+CAMARGO PKE LOVLND O

BRANDT C J 683 1525
BROWN LESLIE 683 1038
FALGNER CHAS 683 2578
FERGUSON FRANK X 683 1646
FERGUSON JIM 683 0046
HELM HELEN J 683 1315
HELM N N 683 1315
HELM N V 683 1315
HELM WM S 683 1315
HOFFMAN AUG 683 1711
TIETMEYER RALPH 683 2668
WILLIAMSON HDWD 683 0045
WITT SYLVIA M 683 0626
13

CAMARGO PK 27 MADISONVL

5005 BAUER ADAM J 271 6033
5022 TURNER LESLIE 271 2762
5113 TILLMON CLAVILIA 271 4075
5133 BROWN GEO G REV 561 6890
5127 MEEG ROSE MRS 271 0613
5135 JONES ELMER R 271 6675
5151 MOORE ELLA MRS 271 0034

ZONE 43

5274 JONES LEOLA 561 6298
5274 GASSETT HARRY 561 6301
5352 GREEN ELIZABETH F 271 7457
5791 GHISHOLM GENEVA 561 4470
5791 HONEYSUCKLE WALTER 561 4786
5793 YATES MARY 561 4912
5799 WILLIS FLORENCE MRS 271 8602
14

CAMARGO RD 43 I H

8301 BOONE CORA 791 7803
8315 BYERS PAUL D 891 8125
8323 SHIRK LOREN H 791 3530
8325 GRAYER ELMER W 791 8707
8335 POULKE CARL H 791 3427
8355 PANKANY JOHN 891 8333
8375 CARTER WM 791 3413
8380 GEIS HYRTLE 791 8466
8450 MCCASH R NEIL 791 4486
8480 POLASKY SIMON A 891 3737
8505 STROMBERG ALBERT J 791 7925
8520 FLOOD DAVID D 891 3794
8525 BRUCE EDW B 791 4092
8535 METZ CLIFFORD 791 6630
8555 INSANDE HARVEY W 891 5743
8600 SCOTT R A DR 791 1366
8600 HAMILTON H H 791 1122
8650 BONNELL L L 791 5733
8700 EWELL J H 791 7698
8720 ROBBINS SABIN 791 7721
8805 LEBLOND HAROLD A JR 791 0091
8875 BARRAN W E 791 8216
8890 TERRILL WM K 791 8137
CAMPBELL S H 891 3712
JEFFERS WALTER F 791 1905
KRETSCHMAR GILBERT 791 9109
MCCANE COLL A 791 4558
RAHE FRED 791 6310
WHITENACK LYMAN E 791 3536
HORLEY EVERETT L 891 3510
30

CAMARGO RD 43 MADEIRA

7301 BURHAN WALTER W 561 8226
7301 SULLIVAN JOHN J 561 8226
7343 ERFMAN CLARA MRS 561 7226
7415 BACHER DONALD 561 5672
7435 HAAS D V 561 6893
7454 MAXFIELD DANL C 561 7715
7455 SCHAFER CHAS 561 8816
7457 GREIVE ELSIE MRS 561 8673
7459 ELLIS RAYWOOD 561 8418
7460 PLEASANT MARJORIE 561 7845
7460 SPAULDING L R 561 7845
7465 ANESHANSEL EDWIN 561 8042
7469 LESTER THEO 561 5834
7495 HOERMOND GEO J 561 8680
7499 FISCHER ROBT 561 7398
7500 KRUSE JOS 561 9660
7500 LEVENGOOD W J 561 7946
7501 HUGGINS ALBERTA 561 9047
7501 WALKER WM 561 6552
7503 BEAN EBEN 561 8432
7504 *US TERMINAL INC 561 8145
7504 *U S GRINDING CO 561 8145
7511 SCHLOSSER FREDK A 561 7773
7516 *CAMARGO PLMBG&HTG 561 8271
7516 MCCONNAUGHEY CHAS M 561 8673
7516 *FUSSNER JOHN W 561 8271
7519 KEHOE AIDAN J 561 7608
7522 BOCKSTIEGEL FREDK 561 4893
7524 ROSS EDW 561 5849
7526 STRINGER ORIE 561 8963
7531 HOGGINS BEN 561 3939
7535 KAETZEL REUBEN 561 7375
7539 JACKSON THOS C 561 6781
7541 BARKLEY JOHN D 561 6955
7561 ROSE LOUIS E 561 7351
7604 ROHSCHEIDE GEO W 561 6825
7606 DAVIS DARTON 561 7471
7608 SELLS HAROLD REV 561 8044
7611 BICK ROBT A JR 561 4164
7611 SCHONHOFT JOS E 561 6090
7666 TRUEWORTHY LEO 561 5097
7670 *BENS PONY KEG 561 9853
7670 STEVENS FRANCES 561 6977
7676 *UNITED DAIRY FARMRS 561 9827
7682 *JACKS SERV STA 561 5094
7686 *CAMARGO TAVERN 561 9842
7692 *AUNT JANES GRILLE 561 9783
7692 *NACKS MADEIRA HDW 561 7216
7692 *INDIAN HILL HDW 561 7216
7692 *MADEIRA HDW 561 7216
7694 *JUNES BTY SALON 561 7883
7698 *INDIAN HL APOTHECRY 561 7716
7698 *MADEIRA VILGE PHARM 561 7716
7706 *AUTHENTICS DECALS 561 5070
7706 *PALM MAX 3D&ASSOCTS 561 5070
7707 ANGEL WM 561 5463
7708 *MADEIRA PENNYS PIZA 561 8242
7711 BURRELL ROBT G 561 5600
7711 *CAMPBELL BOX&TAG CO 561 5600
7711 *TOOL STL PRODS SLS 561 5600
7715 BURTON DALLAS 561 9697
7717 MORGAN ROBT 561 9191
7721 MOORE BLANCHE MRS 561 5139
7800 *MADEIRA FOOD SHOP 561 9844
7804 DANIELS CHAS OTTO 561 5317
7804 *TOWN&COUNTRY BTY SL 561 9853
7807 HIATT LEWIS O MRS 561 8192
7810 *MAGI CLEAN MADEIRA 561 9823
7810 *REMI PLBG CO 561 7440
7810 WISSMAN RONALD P 561 4821
7812 *BOBS AUTO SERV 561 4647
7816 *TILENIUS RANDOLPH 561 4155
7820 *OASIS CAFE 561 9858
7821 SMITH JOS WM 561 4544
7823 NIEDLING A 561 7696
7826 *SCHALEMAN BLDRS SUP 561 7994
7827 REHL WM L 561 9110
7831 BEHRMAN CLARA 561 7492
7834 HERZOG DANL 561 7492
7838 LAFFEY JNO SR 561 7464
7839 JENIKE DAVID 561 9156
7840 MORRIS RALPH T 561 9056
7842 CASE HERBERT W MRS 561 7694
7845 CONWAY STANLEY 561 4430
7849 WISE THOS C 561 9214
7850 ERTEL ARTHUR L 561 9532
7851 ERMATINGER EUGENE 561 7781
7852 WILLIAMSON CHESTER 561 4795
7853 BURNSIDE RAYMOND 561 9552
7859 STILES ROBT 561 8850
7864 GRIFFIN JOHN P 561 5215
7861 WATTS MORRIS 561 9178
7865 DEERWESTER PHILIP A 561 7219
7895 BOETTCHER RAYMOND 561 6823
7896 *BARTELS A E 561 6788
7896 *BARTELS FLOWERS 561 6788
*VENDTS FUEL OIL 561 9834
*VENDTS SERV STA 561 9834
8105 *SMITHS WOOD FINISHG 561 4449
8109 *L&M FUEL OILS 561 8265
8109 *PATTEN CLNRS 561 9636
8110 EFFLER EDW A 561 6722
8115 *ENGINEERING SPECIAL 561 6803
8119 *ABLE ELECTRIC CO 561 4771
8121 *ABCO TOOL&DIE CO 561 6800
8143 *MUELLERS CABINET SH 561 8326
8143 *MUELLERS CABT SH 561 6625
8149 WILSON JAS H JR 561 8603
8150 MURPHY GEO D 561 8198
8154 WILLIAMSON W S 561 7319

237 SEWARD BERTHA M AV 10128
238 STEWART VERNON AV 15443
239 FRANKENBERGER CLARA AV 11406
240 BERNING ROBT B UN 16543
241 MATTHEWS JACK W CA 12832
241 SHIELS G AV 17475
243 BOYCE W C WO 18872
246 HALL GERTRUDE UN 14972
246 FLAIG ANDREW C AV 18727
246 FINNIGAN GERTRUDE APL 12913
247 FITZWATER CARL WO 18520
247 RISSE LINDA WO 18475
247 NORRIS JOHN MRS UN 12949
247 RIANHARD GRACE C AV 11967
247 ROTH CATHERINE AV 18243
247 STEINHAUER AILEEN UN 11469
247 WORTHMAN CLARA WO 15782
248 LEIDENBOR BERNARD UN 18759
248 FREDERICK ROBT CA 12723
250 LEWIS WM WO 10700
252 GERBIG RAY CA 15974
253 MASON JNO UN 11918
253 ELLERHORST JEANETTE WO 16995
253 CAMERON EVERETT WO 17934
253 BAILEY FLOYD H PL 18707
253 MARTIN ADDIE CA 10060
253 LEWIS UNA UN 12120
254 STRUNK CLAUDE PL 14990
254 BRYANT WM MRS UN 11451
254 INMAN RICHARD MRS PL 11947
254 SCHULTE J B WO 15813
254 WHITE MAXINE MRS PL 18962
256 TURNER ENID AV 10998
256 PENNINGTON JAS MRS WO 13293
257 STEFFEY AGNES WO 13458
257 BURCHETT EDWIN PL 18781
257 HAUSER NELLIE AV 11799
257 HAGEN EVELYN PL 11117
257 HOFFMASTER FLORENCE AV 11985
257 SCHROEDER ANN MRS WO 11204
257 WATKINS HELEN B AV 19932
258 SENNRICH HILDA C CA 14661
258 SENNRICH THEO CA 14661
260 MOORHEAD HARRY J CA 12391
260 REISING GEO L PL 13583
260 MAYNARD WALTER P PL 13640
260 WOLTERING WM H CA 12391
262 RIGGS EMERSON W AV 18700
263 CROOKER FRANK AV 11803
264 *ALPHA SIGMA PHI FRA AV 19689
265 HARNISHFEGER EDW F UN 18662
266 HAYES ALBERT JR PL 11458
267 BICE JNO H CA 15836
267 WILSON W O AV 16673
269 KRAMER HOWD J CA 10632
270 *YMCA UN 12700
270 *YWCA UN 19967
271 BROCKHUIS HARRY B AV 15344
273 CALME EMIL AV 16195
277 *CANDLELIGHT CAFE AV 19595
277 *PASQUALES PIZZA AV 14397
277 HOLDGREIWE ALVIN C PL 12552
277 MATTSON WALLY WO 13805
301 MEDLEY HATTIE T AV 15541
301 PESKE CARL J AV 17379
303 DEPNER LILLIAN WO 14428
303 ELWERT MAE MRS WO 18174
305 WELCH O M UN 19513
307 NICKOLAS GEO AV 10286
307 DOUGLAS HOWARD UN 16186
309 CUNDY ARTHUR AV 15994
309 HAYES WM UN 18208
321 *DUBOIS BOOK ST AV 14120
323 *TODDLE HOUSE AV 19107
335 *CALHOUN PONY KEG PL 18825
339 DIESMAN BETTY MRS WO 13826
339 MAIMON PHILIP D WO 17846
341 KIRKWOOD FRANCES CA 13773
341 BIEN JOS J UN 11464
343 DRAKE CASSIOUS E AV 15389
343 BECK MARK H AV 17019
345 *CLIFTON PRINTING CO AV 13244
345 *GREGORY C A CO AV 13244
347 VAUGHN CHAS AV 17239
347 *CHARLES CLOTHES SH UN 15175

CALIFORNIA AV 37 B H

1101 LEHRNER EVELYN EL 14861
1102 GRUBBS E W RE 14255
1105 SCHEFF SAUL JE 13306
1106 MASCIOLI VALENTINO RE 18019
1109 VIERLING ADOLPH RE 12871
1110 COHEN STAN EL 11184
1110 COHEN ROBT L EL 11184
1114 STERNE HAROLD E JE 12816
1115 LINDER ABE EL 12747
1118 LILIE EDW C JE 15614
1118 LILIE FRANCIS C JE 15614
1119 SCHROTT HARRY F RE 16414
1131 HIMES HAROLD D ME 11990
1131 WESSEL FRANCES JE 14919
1131 PIERSON EDNA M RE 12473
1132 SCHELL E L DR JE 11065
1135 MINSHALL ROBT P RE 15563
1138 BLANKENSHIP RUTH EL 14774
1138 LOPEZ PETE RE 10635
1138 HINES TOMMY JE 15321
1139 REUTER THOS J RE 13051
1139 HERMAN BERNARD RE 10935
1139 MOERMOND JACK RE 17532
1142 *BOND HILL BTY CTR JE 19355
1148 *WOODWARD MOWER SV JE 11454
1202 *BOND HILL FRUIT MK ME 19575
1204 *ALS FOOD MKT ME 11840
1206 *AMER HEALTH INS RE 14300
1206 *EDUCATORS MUTL INS RE 14300
1206 *LIBBY MILL SUPPLY RE 14300
1206 *SIRKIN INS AGCY RE 14300
1209 LARSEN JAS JE 17647
1213 COOK CHAS F RE 16708
1214 SENEKER WM R EL 12864
1218 ELEANOR APTS
AMARANT JULIUS JE 14760
COUCH MELVIN C ME 11894
KREBS LEO M JE 18105
OLEARY ROBT ME 16077
WASSERMAN NETTIE EL 14343
WINKLER EMIL EL 10609
1219 CANNON F L RE 16707
1221 ALBERS HERMAN ME 11239
1221 BENNETT HOWD RE 10819
1221 BENNETT EDNA MRS RE 10819
1222 DONNELLY JAS W ME 11391
1225 *BOND HILL HDWR JE 10923
1225 *KOTTERS HDW&PAINT JE 10923

1227 *SUB CAFE JE 19686
1231 SHARP OLLIE M EL 12451
1231 STEVE GEO RE 13674
1233 WAMSLEY LAKIE A MRS JE 16056
1233 *FAIRWAY DRY CLNRS ME 19565
1233 SHEARER CLIFFORD W RE 12914
1235 *SCHWARTZ REALTY CO JE 14035
1236 MORFORD LEE JE 10670
1237 *BOND HILL BLDG ASN JE 11969
1238 *BOLLINGERS FOOD MKT ME 19877
1239 *JOYCE MKTS INC JE 19474
1239 *TEDS VARIETY ST JE 10384
1301 DAUGHERTY A E MRS JE 16218
1301 TOSKY KENNETH RE 13568
1301 WEINHARDT STELLA RE 13259
1301 *GILLETT MELVIN EL 13714
1301 LEOPOLD HILDA MRS EL 14172
1301 *SILVERSTEIN I S MD EL 13714
1302 GRIFFIN LYDA RE 14809
1302 OGDEN THOS D JE 17608
1304 MCMAHON HILDA ME 10409
1305 *LAMPING H K CO JE 11580
1306 *SALT D W UPHOLSTERG ME 19967
1308 GILLIECE THOS JE 10791
1308 *JOHANSENS MT MKT RE 14326
1308 SCHLOSS ROBT JE 14258
1309 *RIEDLINGER FUNL HMS ME 11134
1312 SCHWEITZER BIRDIE ME 14583
1312 *SPINA MAURICE ME 19471
1314 FIELDEN LENA MRS JE 15018
1318 REYNOLDS WM RE 18160
1321 *GOBELS GRILL JE 19424
1322 GOLLER WM RE 16711
1322 CONNOLLY GEO RE 16711
1324 BERGER RAYMOND B JE 16855
1325 *BOND HILL CAFE JE 19552
1330 ABBATIELLO PAT ME 10140
1330 LYONS WM J SR RE 10112
1333 STEINARD EDITH E ME 16624
1334 ROLL LAWRENCE JE 19789
1335 GREEN SYLVIA MRS JE 19825
1335 *KITCHEN ASSOCTS ME 16600
1335 SCHOCH JOHN MRS JE 19196
1339 *AMMON GEO C&BRO ME 13644
1339 REMBER A R ME 12661
1339 SCHMIDT EDNA JE 18323
1339 HESSELBROCK JOS JR RE 18289
1339 TRACEY MARGARET MRS EL 10970
1401 SCHWARTZ EDW F JE 17856
1402 DEHART MARTHA RE 11786
1402 KELLER CHAS W JE 15764
1404 BROCKMAN EDW J JE 12788
1409 MICHAELS TONEY JE 16825
1409 MICHAELS DONALD J ME 19757
1410 KOOPMAN FRED JE 12564
1410 *MIDLAND HM EQPMT CO JE 12564
1411 KLOEB LAURENCE G EL 12184
1412 STERN LEO RE 12742
1415 HALL EDWIN S JE 10960
1416 HESSELBROCK J B JE 12218
1421 LESS F RE 13015
1424 BAYLISS PHILLIP JE 11219
1424 MARGOLIS ABE ME 10256
1426 HUCKER HERMAN JE 15034
1429 BEREN HERMAN RE 14799
1429 HANLEY JOHN J RE 19498
1429 EFFRON NEWMAN RE 14695
1429 SCHILLING ELMORE J JE 15944
1430 PENDLETON AL RE 16541
1430 SACK GLADYS JE 16230
1431 BOWLING GEO A JE 10003
1432 WOODWARD STANLEY JE 11973
1433 FROMMEYER LOUIS A ME 15635
1437 BRAHM FRANK RE 11178
1501 RUGGIERI MICHAEL ME 17941
1507 HOFMANN JOHN ME 14908
1509 POHLMAN ALBERT MRS ME 11541
1510 *BOND HILL SCHL ME 11951
1511 IHLI HARRY JE 15292
1513 LACY ELIZABETH MRS ME 17241
1515 WOLPA JEROME RE 18233
1515 WOLPA LOUIS EL 14942
1517 CAPPEL ELMER JE 18813
1531 *BREITHOLLE EDW F ME 19681
1601 *ST AGNES CH&SCHL ME 19329
1604 TEPE DONALD F RE 19715
1610 GRAY MARVIN JE 17697
1610 LUTHER RICHD M JE 16660
1616 REINHART MARIAN JE 14453
1619 HUBER ALOYSIUS A RV JE 15348
1620 *SCHLUETER BROS ME 10836
1623 ROGERS GENE JE 15998
1625 BENKEN HENRY JE 12853
1629 COLLINS T A JE 15195
1629 FLICK ELMER H ME 17587
1629 GRAF GILBERT G RE 13834
1629 NIES MARY LOU MRS JE 17929
1631 POHLMAN MAURICE J ME 14426
1634 WALSH E F RE 14271
1635 KUEHNLE GEO A JR ME 16780
1635 ULLETT ROBT B ME 16780
1636 BERAHA SAM RE 15492
1636 FELDMAN DAVID JE 15769
1636 FIELD SIDNEY ME 10392
1636 SCHWARTZ FANNIE JE 13528
1640 OBRIEN JENNIE ME 13743
1642 KNAPP ALFRED RE 13516
1643 HESS MARY JE 14776
1646 SALYERS JAY H JE 14087
1647 ADAMS HELEN J RE 18768
1647 POLLINGTON WARREN EL 10909
1650 SUTHERLAND RICHD G JE 15216
1651 YUGEND SAM EL 14007
1653 WIDMER FRANK F JE 10738
1654 KEMPER KENNETH JE 16587
1656 SPINA MARIO JE 10454
1657 LEVIN RACHEL RE 18404
1660 SMITH HOWARD C JE 11096
1660 OLEARY CHAS RE 16757
1664 *AMER LGN 427 BD HL ME 19545
1665 *CRESS F V JR JE 16221
1665 *DONALDSON DNTL LABT JE 16573
1667 *BOND HILL SPORTS SHJE 13552
1668 *ACME PRINTING INK CJE 12230
1668 BOLEN ROBT H JE 12230
1668 *CALIF FOOD SH JE 19423
1668 *OAKS FRANCIS FOOD SJE 19423
1669 *SMYTH LEO A MD RE 10800
1671 WEHRLE HOWD F EL 10168
1672 *SCHRENK PRINT SH JE 11983
1674 *STYLE SALON EL 14436
1676 *BOND HL&R MEAT MKT JE 13682
1676 *SEIDNERS KOSHER MT JE 13682
1678 *OVERMANNS BKRY JE 15277
1680 *REDWOOD CLEANERS RE 12440

CALUMET 19

2202 GRATSCH MARVIN A PA 13496
2204 GERLAND MAYME PA 10185
2206 MUELLER VANOLA DU 10985
2206 SPARKS JEAN PA 11273
2208 BOND ROSCOE MRS GA 16738
2208 YORK OSCAR GA 14762
2209 BYRD VIRGIL PA 13772
2212 HALE TILFORD MA 10933
2210 FOX JOHN MA 19253
2214 BRALEY FANNIE MA 13522

CALVERT 9 OAKLEY

4706 MCDOWELL DONALD JE 16530
4706 ELAM JNO B JE 16530
4709 PHILLIPS WM D RE 18079
4711 WARD THOS M RE 12985
4800 BRACKEN CRAIG A ME 15658
4801 LAWSON LUTHER P ME 12764
4802 HILL CHAS MRS JE 18626
4804 MOMICH ADAM JE 11586
4806 EARLY RILEY JE 17886
4808 LEACH CHAS A ME 13532
4811 LASHBROOK CHAS ME 19030
4818 MOORE LAWRENCE ME 11075
4818 REYNOLDS ARTHUR C ME 18975
4901 LOUHIER WM F JE 15908
4911 IMWALLE CLARENCE RE 19811
4923 VAUGHN LLOYD JE 10676
5001 DEXTER PHINIS RE 11781
5011 *HUNLEY OLIVER JE 12378
5011 DEAN DALLIS RE 10229
5012 *BROWN PLSTRNG CO RE 19200
5015 CLAY GODFREY JE 15677

CALVIN CLIFF 6 W H

2033 FREEMAN PATRICIA WO 16208
2033 CROZIER JAYNE CA 11775
2033 STOCK CARL Z CA 11775
2035 STIX HENRY W WO 13143
2038 HAEHNLE M C WO 16843
2038 HAEHNLE WALTER F WO 16843
2038 TEVELUWE W A DR WO 16843
2039 FRITSCH ALEYNE MRS WO 18075
2041 SCHILDKNECHT ROBT B WO 18745
2046 HOGE E CLYDE WO 15626
2480 RITTER ELMER BL 10888

CAMARGO PK 27 MDSVL

5005 BAUER ADAM J BR 16033
5115 GARCIA PETE LO 16159
5119 HANSEN ALBERT G BR 16020
5123 SIMS HELEN BR 15589
5123 *HANSEN CARL BR 15589
5127 HEEG ROSE MRS BR 10613
5131 ENGLE JOHNNY BR 16310
5131 FANNIN VERGIE BR 12929
5135 MITCHELL HARRY JR BR 10618
5143 CONNER W L BR 13138
5147 SHAFFER HAROLD BR 10606
5352 GREEN ELIZABETH F BR 17857
5442 KYLE LILLIAN LO 19263
5793 MCGIVENS OLDEN LO 19526

CAMARGO RD 43 I H

8301 BOONE CORA SY 17803
8315 SPROULL HOWD E JR SY 16032
8323 SHIRK LOREN H SY 13530
8325 GRAVER ELMER W SY 18707
8335 FOULKE CARL M SY 13427
8355 DURHAM THOS A SY 18447
8375 CARTER WM SY 13413
8380 GEIS GEO H SY 18486
8450 MCCASH R NEIL SY 14486
8480 POLASKY SIMON A TW 13737
8505 STROMBERG ALBERT J SY 17925
8520 FLOOD DAVID B TW 13794
8525 BRUCE EDW B SY 14092
8535 METZ CLIFFORD SY 16630
8555 IMSANDE HARVEY W TW 15743
8600 *F&F LANDSCAPE INC TW 13916
8600 FIENO GALIANO TW 13916
8600 HAMILTON H H SY 11122
8650 BONNELL LOLA LOUISE SY 16514
8700 EWELL J M SY 17698
8720 ROBBINS SABIN SY 17721
8805 BRAUNSTEIN JNO R DR TW 12010
8875 SARRAN W E SY 18216
8890 TERRILL WM K SY 18137
BUSCH DOROTHY F SY 15355
CAMPBELL ROY E TW 16749
CAMPBELL S H TW 14528
GREELEY HORACE SY 15566
JEFFERS WALTER F SY 11905
KINMAN WM C SY 12278
KRETSCHMAR GILBERT SY 19109
LACY ERNEST C SY 12084
MCCANE COLL A SY 14558
WHITENACK LYMAN E SY 13636

CAMARGO RD 43 MADEIRA

7345 SULLIVAN JNO J LO 18226
7415 BOSSE HARRY LO 17760
7454 MAXFIELD DANL C LO 17715
7455 SCHAFER CHAS LO 18816
7457 GREIWE ELSIE MRS LO 18273
7459 ELLIS RAYWOOD LO 18418
7460 PLEASANT MARJORIE LO 17845
7460 SPAULDING L R LO 17845
7465 ANESHANSEL EDWIN LO 18042
7465 HITCHCOCK CLARENCE LO 19040
7469 LESTER THEO LO 15834
7495 MOERMOND GEO J LO 18680
7499 FISCHER ROBT LO 17398
7500 *LANDISE T H JR LO 17278
7500 GERACI GENE LO 15985
7500 BUTCHER CLYDE LO 17910
7500 BOEHMLER ERVING M LO 17762
7500 BOLLINGER R W LO 16758
7501 LEWALLEN EGRE E LO 17106
7501 PARTRIDGE D MRS LO 18439
7503 BEAN EBEN LO 18432
7504 *U S GRINDING CO LO 18596
7511 SCHLOSSER FREDK A LO 17773
7516 MCCONNAUGHEY CHAS M LO 18673
7519 KEHOE AIDAN J LO 17608
7522 *CAMARGO PLBG&HTG LO 18271
7522 *FUSSNER JOHN W LO 18271
7522 GERLAUGH RICHARD LO 15841
7524 ROSS EDW LO 15845

Research Summary for City Directory Abstract

Site Location
Camargo Canyon Pump Station Elimination

Cincinnati, OH

Conducted For
American Structurepoint, Inc.
2550 Corporate Exchange Drive Suite 300
Columbus, OH

HIG Project #
2046141
Client Project #
2020.00514
Date Created
03/23/2021

Historical Information Gatherers

HIG has produced a city directory abstract for one or more streets associated with the site location indicated above. The publications used to create the CD Abstract are listed below.

The information below is taken directly from the city directory books. The following are definitions as they are found in the Haines books:

XXXX = is no phone, no people or non-published phone.

600 XXXX = Correct address only. No other information.

X Streetname = intersecting cross street

Publication year, publisher and title

2018 Haines East Cincinnati

2011 Haines Cincinnati East

2006 Haines Cincinnati East

2001 Haines Cincinnati

1996 Haines Cincinnati

1992 Haines Cincinnati City & Suburban

1987 Haines Cincinnati City & Suburban

1983 Haines Cincinnati City & Suburban

1978 Haines Cincinnati City & Suburban

1973 Haines Cincinnati City & Suburban

1968 Haines Cincinnati City & Suburban

Abstract Section 1- This section includes the city directory data sorted by address.

6126 Kaywood Drive	
2018	SMITH Chad
2011	BAILEY Sabine
2006	BAILEY Sabine
2001	ACOMB Harold
1996	ACOMB Harold
1992	ACOMB Harold
1987	ACOMB HAROLD
1983	ACOMB HAROLD
1978	ACOMB HAROLD
1973	ACOMB HAROLD
1968	ACOMB HAROLD
6127 Kaywood Drive	
2018	BURSH Andrew
2018	LONG Karen
2011	LABRUYERE Nikki
2011	MAMURIC Jose
2006	MEUTTMAN W Roger
2001	MEUTTMAN W Roger
1996	MEUTTMAN W Roger
1992	MEUTTMAN W Roger
1987	MEUTTMAN W ROGER
1983	MEUTMAN W ROGER
1978	MEUTTMAN W ROGER
1973	MEUTTMAN W ROGER
1968	MEUTTMAN W ROGER
6142 Kaywood Drive	
2018	ALLGOWER Craig
2011	ALLGOWER Craig A
2006	XXXX
2001	SOELLNER Esther
1996	SOELLNER John
1992	SOELLNER John
1987	SOELLNER JOHN H
1983	SOELLNER JOHN H

1978	SOELLNER JOHN H
1973	SOELLNER JOHN H
1968	SOELLNER B L
1968	SOELLNER JNO H
6143 Kaywood Drive	
2018	CONROY John
2011	CONROY John
2006	LUTHER Anthony
2001	LUTHER Anthony J
1996	LUTHER ANTHONY J
1996	LUTHER BRICKWORK CO
1992	LUTHER ANTHONY J
1992	LUTHER BRICKWORK CO
1987	LUTHER ANTHONY J
1987	LUTHER BRICKWORK CO
1983	LUTHER ANTHONY J
1983	LUTHER BRICKWORK CO
1978	LUTHER ANTHONY J
1978	LUTHER BRICKWORK CO
1973	LUTHER ANTHONY J
1973	LUTHER BRICKWORK CO
1968	LUTHER ANTHONY J
1968	LUTHER BRI CKWORK CO
6158 Kaywood Drive	
2018	XXXX
2011	BIEDINGER Edward C
2006	BIEDINGER Edw C
2001	BIEDINGER Edw C
1996	BIEDINGER Edw C
1992	BIEDINGER Edw C
1987	BIEDINGER EDW C
1983	BIEDINGER EDW C
1978	BIEDINGER EDW C
1973	BIEDINGER EDW C
1968	BIEDINGER EDW C
6159 Kaywood Drive	
2018	FEAD John L Jr

2011	EVERHART Richard F
2006	EVERHART Richard F
2001	EVERHART Richard F
1996	EVERHART Richard F
1992	EVERHART Richard F
1987	EVERHART RICAHRD F
1983	EVERHART RICAHRD F
1978	EVERHART RICHARD F
1973	EVERHART RICHARD F
1968	EVERHART RICHARD F
6174 Kaywood Drive	
2018	EXAGRID SYSTEMS INC
2018	MAGRISH James L
2011	MAGRISH James
2011	MAGRISH Lee
2006	MAGRISH CO THE
2006	MAGRISH Jas
2006	MAGRISH Lee
2001	MAGRISH Jas
2001	MAGRISH Lee
2001	OBRIEN Catherine
2001	PUMA TECHNOLOGY INC
1996	OBRIEN C D
1992	OBRIEN C D
1987	OBRIEN C D
1983	OBRIEN C D
1978	GAMPFER NELSON M JR
1973	GAMPFER NELSON M JR
1968	GAMPFER NELSON M JR
6175 Kaywood Drive	
2018	DINAN Barbara
2011	DINAN Barbara
2006	SCHNEIDER Mike
2001	ACOMB Donald C
1996	ACOMB Donald C
1992	ACAMB Donald C
1987	ACOMB DONALD C

1978	ACOMB DONALD C
1973	ACOMB DONALD C
1968	ACOMB DONALD C
6176 Kaywood Drive	
1983	ACOMB DONALD C

Abstract Section 2: This section includes the city directory data sorted by the year the city directory was published.

2018	
6126	SMITH Chad
6127	BURSH Andrew
6127	LONG Karen
6142	ALLGOWER Craig
6143	CONROY John
6158	XXXX
6159	FEAD John L Jr
6174	EXAGRID SYSTEMS INC
6174	MAGRISH James L
6175	DINAN Barbara
2011	
6126	BAILEY Sabine
6127	LABRUYERE Nikki
6127	MAMURIC Jose
6142	ALLGOWER Craig A
6143	CONROY John
6158	BIEDINGER Edward C
6159	EVERHART Richard F
6174	MAGRISH James
6174	MAGRISH Lee
6175	DINAN Barbara
2006	
6126	BAILEY Sabine
6127	MEUTTMAN W Roger
6142	XXXX
6143	LUTHER Anthony
6158	BIEDINGER Edw C
6159	EVERHART Richard F

6174	MAGRISH CO THE
6174	MAGRISH Jas
6174	MAGRISH Lee
6175	SCHNEIDER Mike
2001	
6126	ACOMB Harold
6127	MEUTTMAN W Roger
6142	SOELLNER Esther
6143	LUTHER Anthony J
6158	BIEDINGER Edw C
6159	EVERHART Richard F
6174	MAGRISH Jas
6174	MAGRISH Lee
6174	OBRIEN Catherine
6174	PUMA TECHNOLOGY INC
6175	ACOMB Donald C
1996	
6126	ACOMB Harold
6127	MEUTTMAN W Roger
6142	SOELLNER John
6143	LUTHER ANTHONY J
6143	LUTHER BRICKWORK CO
6158	BIEDINGER Edw C
6159	EVERHART Richard F
6174	OBRIEN C D
6175	ACOMB Donald C
1992	
6126	ACOMB Harold
6127	MEUTTMAN W Roger
6142	SOELLNER John
6143	LUTHER ANTHONY J
6143	LUTHER BRICKWORK CO
6158	BIEDINGER Edw C
6159	EVERHART Richard F
6174	OBRIEN C D
6175	ACAMB Donald C
	X ROLLYMEADE RD

1987	
6126	ACOMB HAROLD
6127	MEUTTMAN W ROGER
6142	SOELLNER JOHN H
6143	LUTHER ANTHONY J
6143	LUTHER BRICKWORK CO
6158	BIEDINGER EDW C
6159	EVERHART RICAHRD F
6174	OBRIEN C D
6175	ACOMB DONALD C
1983	
6126	ACOMB HAROLD
6127	MEUTMAN W ROGER
6142	SOELLNER JOHN H
6143	LUTHER ANTHONY J
6143	LUTHER BRICKWORK CO
6158	BIEDINGER EDW C
6159	EVERHART RICAHRD F
6174	OBRIEN C D
6176	ACOMB DONALD C
1978	
6126	ACOMB HAROLD
6127	MEUTTMAN W ROGER
6142	SOELLNER JOHN H
6143	LUTHER ANTHONY J
6143	LUTHER BRICKWORK CO
6158	BIEDINGER EDW C
6159	EVERHART RICHARD F
6174	GAMPFER NELSON M JR
6175	ACOMB DONALD C
1973	
6126	ACOMB HAROLD
6127	MEUTTMAN W ROGER
6142	SOELLNER JOHN H
6143	LUTHER ANTHONY J
6143	LUTHER BRICKWORK CO
6158	BIEDINGER EDW C

6159	EVERHART RICHARD F
6174	GAMPFER NELSON M JR
6175	ACOMB DONALD C
1968	
6126	ACOMB HAROLD
6127	MEUTTMAN W ROGER
6142	SOELLNER B L
6142	SOELLNER JNO H
6143	LUTHER ANTHONY J
6143	LUTHER BRI CKWORK CO
6158	BIEDINGER EDW C
6159	EVERHART RICHARD F
6174	GAMPFER NELSON M JR
6175	ACOMB DONALD C

1962-63 Cincinnati, OH Criss-Cross Directory - Haines & Company

275	BUSCHLE GREGORY	471	3011
278	WALTER WM A JR	921	0058
281	APRO NICK	471	2151
282	KNOLLMAN ROBT H	251	0704
288	SCHMID ROBT	251	3346
289	WAGNER NICK J	251	2439
291	BOOSO HARRY E	471	4645
294	MCADAMS WESLEY	921	0191
*	33		

JUSTICA LN 18

9	SHIRE WM A	825	5629
13	KOHORST JACK J	825	3715
*	2		

JUSTIS 19

105	EILERS CLIFFORD	621	7146
106	HOFFMEISTER CARL H	241	3659
107	STACEY WILDA	621	7043
107	WEST JASON JR	621	3517
112	KESTLER DOROTHY	241	6296
118	VOELKER CARRIE	241	3746
120	RIECHMAN FRED G	721	7251
*	7		

JUVENE WAY 38

5750	HORAK DON W	941	0726
5754	LENGEL A E	941	4239
5758	CURNAYN WM E	941	2282
5759	BRUNS ROBT	941	0773
5764	VALENTINE JOHN D	941	2188
5765	WEIS GEO	941	4344
5768	MACKE VIOLA	941	2607
5769	RATERMAN JOHN	941	4537
5772	SUMMERS H DONALD	941	0010
5779	WEIGEL ROBT W	941	2146
5782	BORGMANN JAS E	941	4794
5783	WAMBSGANS EDW	941	0207
5786	STEINRIEDE EDWIN G	941	0928
5789	IMHOFF HARRY P	941	0684
5789	MUELLER CLIFF	941	0684
5792	SMALLWOOD CHAS R	941	5417
5793	DANGELO HARRY M	941	1046
5796	SCHMIDT RICHD	941	3726
5800	KREUTZER DONALD	941	4167
5806	HEICK GEO	941	5471
5807	BERRY THOS	941	4078
5811	*BRUNNER PAUL J	941	2492
5811	GREIVE JOHN V	941	4688
5814	SCHUBERT EUGENE	941	1146
5819	GALLOWAY GEO H	941	3084
*	24		

KALAMA CT 36 KENWOOD

4360	WILBER JAS A	791	8626
4365	GRUBER HAROLD J	791	9304
4366	KINKER ROBT E	791	1839
4371	RUWE BERNARD L JR	791	5104
4372	KING RONALD J	791	4748
4380	HINDS ROBT H	891	1463
4383	ALLEN JAS E	891	4796
4387	KLINKER JOHN J JR	891	2454
4388	WILDE ERNEST J	891	9027
4390	MOORMAN JAS A	891	7687
*	10		

KALDY DR 30 MT CARMEL

478	ZUMWALDE ALBERT	752	2347
463	*ELLIS ALLIED RFG CO	752	2977
487	CLARK HENRY	752	2703
492	*CLERMNT WSTE COLLCT	752	2319
496	WHITE WM	752	0576
499	HUNT JAS	752	3339
500	HANAUER RICHD H	752	0341
504	SPOERLEIN WALTER N	752	2381
505	TROUT CLARENCE L	752	2346
508	*BOSMAC SANITATN SV	752	0816
508	*BOSMAC SEWER SERV	752	0816
508	POTTS ANNE	752	0816
512	MCCABE FELIX C	752	2957
516	CARROLL DANNY	752	0863
522	ARGENBRIGHT JAS	752	0550
*	11		

KANAUGA AV 27 SHAWNEE TR

3710	BAYLER CLAY D	731	9820
3714	CLEM LEE	731	9195
*	2		

KANAUGA CT 27 SHAWNEE TR

3701	IMHOFF PAUL	731	0101
3705	CORY JAS	351	5074
3706	RAHILL EDW A JR	351	6377
3709	FITZHARRIS M A	731	1213
3711	EGAN WM J	731	0770
3715	WESTERBECK ALBERT	731	4352
3716	WHITE CHAS J	731	5105
3719	SWEET CLARENCE	351	2098
3720	SANDER BERNRD T	731	6869
3723	TROY ARTHUR	731	0451
3724	LEWIS CHAS W	731	9538
3728	HARRIS JOAN M	731	1211
3731	MAY SIDNEY E	351	0185
3732	TOKI MASAJI S	731	8591
3735	HAMILTON EUGENE	731	3994
3736	RAYMOND JAS A JR	731	8693
3739	TERRELL F G	731	3926
3740	BAKER RUDOLPH M	731	6905
3743	RAHILL EDW A	731	0796
3744	WELLENDORF WM H	731	6771
3752	BOSWELL ROBT D	731	6029
*	21		

KANAWHA DR 36 KENWOOD

6895	KUNTZLER JNO J	891	5215
6897	VANDERBANK LOUIS	791	5017
6898	BECKER HARRY W	891	4267
*	3		

KAREN AV 11 BRIDGETOWN

5380	CROWE DANL J	481	1109
5384	KALTI NIKOLAUS	481	3345
5390	LINKOUS EDWIN	481	4101
5393	BOLDT RAY J SR	481	9080
5394	MASCARI HENRY	481	4045
5397	CHIRCH JNO R	661	7934
5403	HAZLETT THURSTON	661	5188
5404	HANDORF NORMAN	661	5212
5409	BRETHAUER JOS E	481	7551
5410	WETHINGTON THOS	661	4783
5415	HENN E T	661	2245
5416	ALBRECHT MABEL MRS	481	2836
5416	GROSSE WM L	481	2836
5421	MILLER KAY	481	9758
5421	MILLER WM L	481	7381
5422	KELLEY THOS H	661	0305
5427	KREBS PETER JR	481	2468
5428	VONBARGEN HERBERT C	661	7025
5433	OSTHOLTHOFF EDW R	661	0839
5434	SCHROEDER KENNETH J	481	8919
5440	BUDDE JOHN W	481	9335
5446	WINTERS PHILIP E	481	2587
5452	JACQUILLARD ADAM	481	6891
5458	JONES VERNON E	481	0234
5469	OVERBERG CLARENCE F	481	0420
5470	BERRY DONALD K	662	4117
5476	WIEMAN ANTHONY	481	7580
5482	SAALWAECHTER HENRY	481	5996
5483	YOUNG STUART	481	6649
5488	BUSSELL WM F	481	0694
5489	AXT ARTHUR	661	7892
5495	KRAUS LEWIS J	481	7479
5500	FINSTER JOHN	661	8643
5501	KING R H	661	7935
5505	ANDRAE JACOB	481	4831
5506	SWEARINGEN HERMAN	661	5301
5507	MASSMAN LEO J	481	0059
5512	BANDERMANN ALFRED	481	4847
5513	RICE ROBT	662	4016
5517	DOYLE HARRY	481	6587
5517	DOYLE PATRICIA M	481	6587
5518	MEYERS THEO JR	661	6587
5523	STRAUB CHAS R	481	3875
5524	MERCURIO MARY C	481	4413
5527	BEHNE WM H	481	1280
5530	STADLER ROBT	661	5123
5536	MASMINSTER GEO	481	4972
5541	BESSLER EDWIN	481	4090
5542	GRAY JAS C	481	4582
5548	HERBERT STANLEY J	661	7008
5554	BEIGEL WALTER L JR	661	6857
5554	HALL R PERRY	481	9733
5555	RETTINGER R L	481	4382
5555	STROTHMAN HENRY	481	1210
5560	BARRETT W PAUL	661	6428
5560	NORSTMAN LESTER	481	6736
5567	RUEHL HARRY	661	0337
5567	SCHARF JNO W JR	481	6693
5572	OHMER RALPH H	481	1430
5573	LYNN WM A	661	1654
5579	BROSSART ROBT C	661	4428
5584	PFAFF ARTHUR	661	5690
5585	NELSON ROBT L	661	4743
5590	GENGLER NICK	481	7019
5591	NOLL HERBERT F	661	2554
5596	BERNHARDT JOS	661	4130
5597	TEWES ALBERT B	661	1706
5600	FLICK FREDK	661	0704
5601	KLATTE PAUL B DR	661	9375
5606	GREENLEE KENNETH A	661	6238
5607	HILL GORDON L	481	9910
5613	BRACHER GEO H	662	1101
5618	LUEBBERING ALBERT	481	7195
5619	CLAY ASHLEY L	661	3730
5624	ALTHAUS R C	481	4659
5625	BURNS EDW	661	3943
5630	LUCAS HARRY J	481	5005
5631	NICOLAI F LAWRENCE	661	4359
5636	TUCKER RAYMOND E	481	4924
5642	HESTER ALBERT F	661	3699
5643	GELLMAN BURNET SAM	662	0320
5648	SZURLINSKI JOHN R	481	2877
5649	ZUMWALDE GEO J	661	5658
5654	DIECKROEGER HOWARD	661	0810
5655	EAGAN WM J	661	5225
5661	MUENICHBACH J R JR	481	1934
5666	EWERT WM	661	5171
5667	DREW MONROE	662	3643
5672	MCGINLEY FRANK C	481	0027
5673	WESSELMAN ARTHUR H	661	5427
5678	HENRY JAS W	481	7854
5679	MATJE MATTHEW	661	9392
5684	PIEPER HERBERT E	661	9390
5685	BOSCH ROBT C	661	9334
5691	MEISTER W E	481	0327
5691	SCHMITT E ROBT	481	0327
5697	HAUSFELD SYLVIA	481	8586
*	97		

KARENLAW LANE 31

403	WESTENDORF RALPH F	772	1540
417	SOHNGEN THOS	771	0848
430	GUFFEY CHAS R	771	0248
431	CRAWFORD HENRY	771	6913
444	ANDERSON STANLEY E	771	4414
458	STEWART H M	771	1158
472	JENTZ B T MRS	771	7830
473	HOUSTON RICHARD G	771	1279
*	8		

KASH DR MILFORD O

1	MATTIE ARTHUR	831	5597
3	COOPER SANFORD JR	831	4578
6	HEINE MAURICE J	831	0144
9	*SLUSHER ELECTRIC	831	4774
10	BICKNELL JAS W	831	5179
11	SPERRY WALTER G	831	5207
12	SEWELL SAM	831	0688
17	SNIDER ROBT D	831	2666
33	CRAFT PRESTON	831	3208
*	SHIELDS JOS R	831	0936
*	9		

KASOTA 29 AVONDALE

402	ALEXANDER HENRY	861	2384
407	COLLIER ORVILLE L	861	6792
410	*HENRY F DOUGLASS	861	1558
412	MOORE SHELBY	961	7085
424	ALBRIGHT LAURETTA	961	5262
424	CARR SAML H	751	9033
430	FULTON JOS H	961	5102
432	TAPP WM HENRY	751	4809
434	*NU SIGMA NU FRATERN	861	0920
*	2 7		

KATHLEEN CT 39

2600	MORTENSON HAROLD R	681	5066
2601	TERGERSON A CHLDRN	542	2713
2603	BENGE ROBT E	542	4094
2604	TRAUT LEO A	541	2186
2607	RICHARDSON JAS J	542	0772
2608	BECKER AL A	541	2856
2611	MOHR MICHAEL J	542	2715
2612	GREIGHTON WM H JR	681	5408
2615	YOUNG WM F	681	2929
2616	SIMON GEO P	681	7478
*	9		

KATHWOOD CIRCLE N 36

2557	WIRTZ CHAS	891	0360
2560	MARCUM GERALD L	891	3060
2564	MAAG EDW W DDS	891	7537
2564	SCHAEFER JOHN P	791	7273
2565	MAYTUM ROBT F	891	5508
2568	RUHL PAUL A	891	0587
2569	RYBOLT JACK D	891	0814
2572	SZAZ MIKE JR	891	3625
2573	TIERNAN WM D	891	9486
2576	KELLERMAN LLOYD	791	7953
2577	PIERCE PAUL E	891	7895
2580	WILLET IRVIN H	791	5677
2581	HAAS ALLEN J	891	8056
2584	RICHARDSON GLENDA	791	0190
2585	PANKO NORBERT J	891	8857
2589	GREENUP HARRY B JR	891	8074
2592	GATTO AGUSTUS	791	2831
2593	CHIARA MICHAEL R	891	5907
2596	SEMPLE ELEANOR	891	7914
2597	BERNHARD ROBT	891	7796
2600	BUCKLEY HENRY L	791	9567
2601	BROWN VERNON	891	3271
2604	STEINHER ROBT	791	1785
2605	ALLEN THOS R	791	2952
2608	DAVIS ROBT G	891	6360
2608	BRENT LOUISE	791	9430
2609	ROBINETT DONALD V	791	4309
2612	AYDLETT CHAS L	891	9229
2613	HASCHER ARMIN J	791	4234
2616	THESING WILBUR G	891	4296
2617	PFENNIG CARL H	791	0131
2620	WHITEHEAD JAS C	891	7009
2621	MANUEL EVERETT	891	8015
2624	KRIEGER HERMAN L	891	6465
2625	MARSHALL J E JR	891	8380
2628	LAUB JAS	791	8585
2629	MCDANELL F C	891	9542
2632	WOLFE J OSLER	791	7716
2633	HEYSON ALLEN E	891	0593
*	39		

KATHWOOD CIRCLE S 36

2528	CAREY FRANK	891	8467
2528	WILPOLT RICHARD	891	8467
2532	BLOCHER ROBT H	891	8974
2536	REICHELDERFER ROBT	791	7524
2540	EILERSON RICHD L	891	5542
2544	WILSON ROBT JR	891	5515
2548	HETZLER WM	791	7153
2552	ENGEL PAUL H	891	0199
2556	WHALEN DENNIS	891	7130
2557	BABIK JERRY	891	8510
2560	LAKE ALBERT C	891	7141
2561	MILLER R ERNEST	891	6776
2565	GALLENSTEIN PHILLIP	891	3727
2568	LEACH ROBT	891	7854
2569	FRICK HAZEN P JR	891	7363
2572	RANKINE JAS F	891	7360
2576	WEIGEL THEO	891	7142
2577	VANSCYOC STAN	891	9006
2580	GERWELL EDMUND F	791	7824
2584	HUNSAKER DAN	891	8810
2585	MASON JAS LEE	891	6760
2588	DIETRICH DONALD	791	7479
2589	BROERMANN JOHN F	791	0597
2592	ROBBINS JOHN J	891	4806
2593	CATES JACK R	891	4028
2596	MEHR HANS P	891	6179
2597	BECK HAROLD	791	0066
2600	PASQUARETTE ROY W	891	7352
2604	FAYE RICHD E	891	2596
2605	LEIGHTON ROY H	791	7759
2609	BUCKWALTER EDWIN	891	8939
2612	CHAMPLIN JAS C JR	891	6650
2613	WEBER JOS W	891	3288
2616	JENKINS MARY E	891	1427
2617	DAULTON P W	791	0026
2620	KITTELBURG L D	791	9153
2621	KOEHLER MELVIN J	891	2770
2624	REKER KENNETH	791	2178
2625	GERACI R JOS	891	8230
2633	KIRKWOOD RONALD D	891	2052
*	40		

KATHY LANE 38

3362	MILLER EMMA MRS	662	5268
3365	SOLLMANN WM L JR	661	8725
3370	STEWART DOROTHY C	481	6281
3373	REBB RAYMOND L	662	2721
3374	WELLER ELMER	661	2508
3377	EICK RAYMOND	661	3522
3378	HAYES JOS D	481	2787
3381	EICK JACK H	481	6222
3385	KEITH BURT J	661	8191
3392	BUCK A F	481	1878
*	10		

KAY DR FAIRFIELD O

5917	KARLE JNO H	771	0287
5981	SCHULTZ HAROLD E	771	2454
6021	MORRIS DONALD	771	0744
*	3		

KAY DR MILFORD O

40	ENGSTROM R F	831	0089
41	MILLER DALE	831	3768
48	MATTOX VIRGIL	831	0648
52	FERGUSON RONALD C	831	0757
53	BOGAN WM A	831	5482
55	DUNN JAS A	831	0194
57	WRIGHT ORVILLE	831	0391
58	DOOLIN LOUIS	831	5395
59	MILLER MELVIN	831	0825
60	FERGUSON C F	831	0493
64	BOGGS MOLLIE	831	0742
68	CLIFT CALVIN	831	4626
70	BRANHAM GEO MRS	831	4919
72	GENTRY JACK	831	5495
73	BLACKBURN RICHARD	831	5837
76	DAY C M	831	4677
77	NICKEL HENRY JR	831	3111
78	CHILDRESS GROVER B	831	4146
80	WEISE EDW	831	4579
82	HUEBNER HENRY	831	0282
84	DRIVER R F	831	4557
212	COOK CLIFFORD	831	0985
231	KEYES ARLIE BEN	831	0319
	LITTLE LAWRENCE J	831	2496
*	24		

KAYWOOD DR 43 KENWOOD

6126	*ACOMB HAROLD	561	[illegible]
6127	HEINHARDT FRANK	561	9556
6127	MEUTTMAN W OGER	561	5082
6142	*SOELLNER JNO H	561	8861
6143	LUTHER ANTHONY J	561	9615
6143	*LUTHER BRICKWORK CO	561	9615
6158	DINKELMANN FRED H	561	8131
6159	EVERHART RICHARD F	561	6991
6174	NAGLE ROBT M	561	8719
6175	ACOMB DONALD C	561	6515
6226	MILLER C TOM	561	6645
6227	SCHUBERT EARL W	561	6693
6242	BROWN PINK	561	9681
6243	BRAMLAGE RUSSELL	561	8266
6259	PAULEY ALVIN D	561	6242
6259	ZESSIN REINHOLD K	561	6242
6275	EGGERT ERWIN H	561	9718
6280	LEWIS NAT J	561	6034
6290	JOHNSON ROBT B JR	561	7130

1957-58 Greater Cincinnati, OH - Haines & Company

623 CHAIN RONALD T WO 19123
623 *BAMONTE ANGELO WO 11105
623 DELUCA ANTHONY CA 12731
625 DOBBE GILBET WO 10762
625 FUNSTON MABEL E MRS WO 16253
625 MITCHELL J D WO 10790
625 STEVENSON MABEL M AV 12105
626 BRETT LAWRENCE WO 10966
629 GREENER MARTIN W AV 18533
629 HAZELTINE FRANK H PL 11711
629 RIFFLE BETTE S UN 13536
629 SHIELDS CHAS D UN 11531
629 VOGT CASPER A AV 17180
632 BECKER KARL WO 14096
633 RAGSDALE VIRGINIA BUN 15703
634 DAVIS FRANK L WO 19109
637 PULLIAM IREZ WO 11060
639 HALL MILTON B UN 16680
639 TYLER IVEY H PL 18216
640 HENDERSON EDW H UN 15522
640 HOFF NEFF C WO 16548
640 STILES LEROY AV 16670
641 REED B M PL 14896
641 MCCALLISTER EVELYN PL 14293
645 HAMILTON ALFRED WO 10668
645 IANNITTI PETE UN 14648
647 CHAMBERS J E WO 12550
647 CHAMBERS J E JR UN 10729
647 MAXSTALLER JNO MRS AV 16722
648 *WIN JON APTS AV 19097
649 ABBOTT WILBUR MRS PL 10639
649 HATFIELD HENRIETTA AV 11339
649 JOHNSTON EDITH MRS AV 11339
651 FITE GEO H UN 16667
655 STEELE HELEN G MRS AV 14389
655 WATKINS LINZY D WO 15655
656 RISCH ELIZA MRS WO 11164
656 SMITH EUNICE WO 13452
656 SMITH WM MRS WO 13452
658 BURKE JNO MRS WO 11896
659 *MARY LOU DRESSMKG WO 19093
659 PHELPS HERBERT MRS UN 18267
663 *MURPHY BURL P WO 19969
664 SWEENY LILLIAN J WO 16608
665 FOGARTY WM WO 13950
668 FOX MAY WO 16138
669 *MAY JUNE FOOD MKT WO 19323
669 CAMPBELL JUANITA WO 12388
670 GIFFORD C H PL 10934
670 KAERCHER GENE PL 15405

JUNIETTA AV 11 WESTWOOD

3001 BLOOMHUFF VERDA MO 13916
3003 ALLGAIER J MO 11341
3005 SWEITZER ANNA HU 15818
3006 LAMMERS CARL WALTER MO 15617
3007 FRAZIER RICHARD J MO 12894
3009 KLOSS JNO C HU 11403
3009 CARR MARY E HU 14620
3010 MONEY JOS H HU 17270
3013 MATTIS FRANK C JR MO 14222
3016 ALLAN JAS E MO 13612
3016 TIMBERT GEO MO 14379
3017 HARRIS H J HU 11490
3017 VITAGLIANO FRED MO 15022
3018 KRAUSE WM J HU 18479
3024 OKER STEPHEN HU 10785
3024 SHAEFER CHAS E HU 10785
3025 JOHNSON CARL B MO 14430
3030 SCHNEIDER CHAS G MO 13805
3032 WALKER GERTRUDE HU 18375
3033 MECKSTROTH C F MO 18043
3033 KRUMPE WM F MO 19056
3035 SCHULTEN GEO F MO 16936
3036 ARATA JOS A MO 12289
3037 SCHALK MICHAEL MO 14419
3039 BECK CHAS F MO 16743
3040 HUTCHINSON W EARL HU 13098
3042 ELLIS LESLIE H MO 15921

JUNIPER 38 P H

5104 TROWBRIDGE MARVIN LWA 12532
5111 NICHOLS CHAS B GR 11952
5111 NICHOLS JEANNE GR 11952
5112 HOFFMAN WILLARD A WA 16122
5124 HALL HERSCHELL WA 16261
5132 HARRIS JAS D GR 16662
5143 SPHAR JAS E WA 19374
5144 CALLAHAN THOS F WA 15843
5151 MEEKS DONALD GR 15283
5152 WILSON HUGH F GR 18673

JUNIPERVIEW LN 43 KENWD

6810 IMBUS WM L TW 15535
6828 MARX W T JR TW 15140
6829 MCLUSKY JOHN P SY 19173
6847 SUTTON ROBT L SY 16687
6861 HERN ROY D SY 16066
6875 ROBERTSHAW F C JR SY 15390
6911 KARPE GUSTAVE F A SY 16692
6929 LUEBERING J EDWIN TW 12021

JUSTIS 19

105 EILERS CLIFFORD CA 10719
106 HOFFMEISTER CARL M UN 11394
107 MILLER VIVIAN CA 10614
112 KESTLER DOROTHY UN 18663
118 VOELKER CARRIE UN 11882
120 *RIECHMAN FRED G AV 13793

KALAMA CT 36 KENWOOD

4360 WILBER JAS A SY 18626
4365 GRUBER HAROLD J SY 19304
4366 KINKER ROBT E SY 11839
4371 RUWE BERNARD L JR SY 15104
4372 KING RONALD J SY 14748
4380 HINDS ROBT H TW 11463
4383 NEWMAN SIDNEY JOS SY 16334
4387 KLINKER JOHN J JR TW 12454
4388 FARMER WILLARD SY 19584
4390 CLANCEY G PRESTON TW 13133

KALDY DR 30 MT CARMEL

8870 ZUMWALDE ALBERT PL 22347
8873 *ALLIED ROOFG&SH MTL PL 22977
8873 *ELLIS ROOFG&SHT MTL PL 22977
8885 CLARK HENRY PL 22703
8886 SHEPPARD ROBT PL 21152
8903 DOTZAUER ORVILLE PL 22372
8906 MAIER CLIFFORD PL 22359
* 8 118

8915 HOWLETT DOROTHY PL 21312
8915 *HOWLETT DOROTHY PL 23624
8916 KRIEGER IDA C PL 22308
8926 SPOERLEIN WALTER N PL 22381
8929 TROUT CLARENCE A PL 22346
8936 CARTER L A PL 22358
8948 MCCABE FELIX C PL 22957
8953 HALL NELL MRS PL 23227
8956 CARTER HARRY K PL 23629
8974 WEBB ROY PL 22908
HALL ROBT L PL 23755

KANAUGA AV 27

3706 LEIGH DEWEY EL 11881
3710 BAYLER CLAY D RE 19820
3711 MAXWELL ROBT C RE 10770
3714 WOERL HUGH F RE 17023

KANAUGA CT 27

3701 IMHOFF PAUL RE 10101
3705 CORY JAS EL 15074
3709 FITZHARRIS M A RE 11213
3715 MITTLER ROBT RE 16846
3716 VEITE CHAS J RE 15105
3719 STARK LOUIS JR RE 18794
3720 BROERMAN LEO J RE 12368
3723 TROY ARTHUR RE 10451
3724 LEWIS CHAS W RE 19538
3727 STONE WM L RE 12389
3728 HARRIS JOAN M RE 11211
3731 HENNIKA JOHN JR RE 17346
3732 TOKI MASAJI S RE 18591
3735 HAMILTON EUGENE RE 13994
3736 SEBILLE FRANK F RE 11388
3739 TERRELL F G RE 13926
3740 BAKER RUDOLPH M RE 16905
3743 RAHILL EDW A RE 10796
3743 RAHILL JEANNE EL 14422
3744 JOHNSON RAY J RE 10831
3748 SPROATT CHAS I EL 13686
3752 BOSWELL ROBT D RE 18029

KANAWHA DR 36 KENWD

6895 KUNTZLER JNO J TW 15215
6898 *JACKSON BLUFORD&SONS SY 14010
6898 JACKSON JNO SY 11889

KAREN AV 11 BRIDGETOWN

5380 OSBORNE PATK HU 14994
5384 VERKAMP ADA MO 18243
5390 EILERMAN RAY L HU 10775
5394 MASCARI HENRY HU 14045
5397 CHIRCH JNO R MO 17934
5400 SCHEID ARTHUR A SR MO 18485
5403 HAZLETT THURSTON MO 15188
5404 HANDORF NORMAN MO 15212
5409 BRETHAUER JOS E HU 17551
5410 DICARA SAM HU 15585
5415 HENN E T MO 12245
5416 GROSSE WM L HU 12836
5416 ALBRECHT MABEL MRS HU 12836
5421 KLEEMAN EDW A HU 13645
5422 KELLEY THOS H MO 10305
5428 VONBARGEN HERBERT C MO 17025
5433 OSTHOLTHOFF EDW R MO 10839
5434 REIMER WALTER J HU 19811
5439 BRADFORD GEO HU 14320
5440 BUDDE JOHN W HU 19335
5446 WINTERS PHILIP E HU 12587
5452 HARDIN GILTNER E MO 10789
5456 BIEL PAUL A MO 17952
5464 BECKEL JOHN MRS MO 16532
5469 OVERBERG CLARENCE F HU 10420
5470 DICKMAN HERBERT HU 16057
5476 WIEMAN ANTHONY HU 17580
5482 SAALWAECHTER ARTHUR HU 15996
5482 SAALWAECHTER HENRY HU 15996
5483 YOUNG STUART HU 16649
5489 AXT ARTHUR MO 17892
5494 MATTHEWS FRANCIS B HU 11654
5495 JASPERS DONALD L MO 15639
5500 FINSTER JNO MO 17166
5501 KING R H MO 17935
5505 ANDRAE JACOB HU 14831
5506 SWEARINGEN HERMAN MO 15301
5507 MASSMAN LEO J HU 10059
5512 RAINEY ROBT S HU 10395
5513 KOCH PHILIP J HU 19764
5517 DOYLE HARRY HU 16587
5518 MEYERS THEO JR MO 16587
5523 STRAUB CHAS H HU 13875
5524 MERCURIO MARY C HU 14413
5527 BEHNE WM H HU 11280
5530 NEIHEISEL LOUIS MO 12319
5530 ZIMMERMAN ALMA MRS MO 12319
5536 MASMINSTER GEO HU 14972
5541 BESSLER EDWIN HU 14090
5542 GRAY JAS C HU 14582
5548 HERBERT STANLEY J MO 17008
5554 HARPER PAUL W HU 19819
5554 HILES ROY L MO 19456
5555 STROTHMAN HENRY MO 10008
5560 BARRETT W PAUL MO 16428
5567 WILKEN WM A MO 10377
5572 OHMER RALPH H HU 11430
5573 LYNN WM A MO 11654
5578 GLINDMEIER WM F MO 12622
5579 BROSSART ROBT C MO 14428
5584 PFAFF ARTHUR MO 15690
5585 NELSON ROBT L MO 14743
5590 GENGLER NICK HU 17019
5591 NOLL HERBERT F MO 12554
5596 PATTILLO N J MO 16658
5597 TEWES ALBERT B MO 11706
5600 FLICK FREDK MO 10704
5601 KLATTE PAUL B DR MO 19375
5606 GREENLEE KENNETH A MO 16238
5607 HILL GORDON L HU 19910
5612 BRAUN OTTO A MO 16341
5613 BORGMAN FRED V HU 10810
5618 LUEBBERING ALBERT HU 17195
5619 BECK LOUIS N MO 16690
5624 ALTHAUS R C HU 14659
5625 ZOLLER RUTH MO 15138
5630 LUCAS HARRY J HU 15005
5631 FOX HARRY E MO 16899
5636 TUCKER RAYMOND E HU 14924
5637 KREBS PETER J JR HU 12468
5642 HESTER ALBERT F MO 13699
5643 SCHRAMM CHAS HU 17180
5648 EDWARDS JOS B HU 11260
5649 ZUMWALDE GEO J MO 15658
* 2 124

5654 DIECKROEGER HOWARD MO 10810
5655 EAGAN WM J MO 15225
5560 HORSTMAN LESTER HU 16736
5661 MUENICHBACH J R JR HU 11934
5666 ENGLERT WM MO 15171
5667 ECKARD RUSSELL J MO 11991
5672 MCGINLEY FRANK C HU 10027
5673 WESSELMAN ARTHUR H MO 15427
5678 HENRY JAS W HU 17854
5679 MATJE MATTHEW MO 19392
5684 PIEPER HERBERT E MO 19390
5685 BOSCH ROBT C MO 19334
5691 MEISTER W E HU 10327
5691 SCHMITT E ROBT HU 10327
5697 FEY IRVIN HU 10005

+KASH DR

18 BOGGS NORMA B TE 14986

KASOTA 29 AVONDALE

402½ COLLIER LEAMON JR UN 10051
403 ONEAL JNO AV 14698
407 COLLIER ORVILLE L UN 16792
410 *HENRY F DOUGLASS UN 11658
412 *WALKERS RLTY SERV AV 17756
416 *QUEEN CTY APLNC CO CA 15793
416 *QUEEN CTY INTERIORS CA 15793
418 ALEXANDER GEORGIE CA 10823
418 CORNELISON R L B PL 10269
418 JOHNSON RUTH CA 15137
418 PIGLER OZELL PL 12929
418 RICHARDS CHAS AV 12159
418 WALKER LEROY J JR AV 17756
418 *WALKERS REALTY SERV AV 17756
424 ALBRIGHT LAURETTA WO 15262
426 CORDELL WELDON E PL 10114
430 FULTON JOS H WO 15102
432 TAPP WM HENRY PL 14809
434 *NU SIGMA NU FRATERN UN 10920

KATHLEEN CT 39

2600 MORTENSON HAROLD R MU 15066
2601 TERGERSON A MU 10507
2602 COOK CLIFFORD KI 13534
2608 BECKER AL A KI 12856
2615 YOUNG WM F MU 12929
2616 SIMON GEO P MU 17478

KATHY LANE 38 WSTRN HLS

3362 MILLER EMMA MRS MO 19441
3365 SOLLMANN WM L JR MO 18725
3369 KUNTZ PAUL J HU 16510
3370 STEWART DOROTHY C HU 16281
3373 EICK DONALD MO 14973
3374 WELLER ELMER MO 12508
3377 EICK RAYMOND MO 13522
3378 HAYES JOS D HU 12787
3381 EICK JACK H HU 16222
3384 DORSEY BENJ F MO 18321
3385 KEITH BURT J MO 18191
3392 SCOTT D H MO 19074

KAYWOOD DR 43 KENWD

6126 *ACOMB HAROLD LO 16156
6127 ROBINS WM F LO 16703
6143 LUTHER ANTHONY J LO 19615
6143 *LUTHER BRICKWORK CO LO 19615
6158 DINKELMANN FRED H LO 18131
6159 EVERHART RICHARD F LO 16991
6174 NAGLE ROBT M LO 18719
6175 ACOMB DONALD C LO 16515
6227 SCHUBERT EARL W LO 16693
6243 BRAMLAGE RUSSELL LO 18266
6259 PAULEY ALVIN D LO 16274
6259 ZESSIN REINHOLD K LO 16274
6275 EGGERT ERWIN H LO 19718
6280 GASICK RICHARD J LO 16912
6290 JOHNSON ROBT B JR LO 17130
6291 BRENDAMOUR E JACK LO 16243
6299 EVERHARD JOS E LO 18992
6299 WOODS CHAS T LO 18992
BROWN PINK LO 19681
MILLER C TOM LO 16645

KEARNEY 16 HARTWELL

211 HOUSER H E PO 10863
217 ALDRIDGE CLAUDE E PO 13060
217 COX MABEL VA 10789
219 LAWHORN BEN PO 15994
223 PROCTOR FRED G VA 10669
229 EVANS MADONNA VA 14039
229 JARVIS THOS VA 11308
233 JONES JOHN K PO 15393
233 BROERMANN AUG VA 15637
236 HINES WILFORD T VA 18309
236 MORGAN RONALD L VA 19317
239 SHINKLE L A VA 18754
244 BURNS CLYDE B VA 10095
244 EMERSON MARTHA PO 10764
245 FLOYD CHESTER A VA 15783
249 HAAKE FREDK H VA 16851
254 MITCHELL ERNEST R VA 12278
254 KAPPES LEO PO 15473
254 MORRIS MELVIN P PO 13563
260 CUNNINGHAM HARRY A VA 14853
260 SAYERS DAISY E MRS VA 14853
260 NUNN CHAS H VA 10139
261 DICK ROBT PO 10612
270 CLARK ARCHIE H PO 15484
270 ROBBINS CHAS WILBRT PO 11254
270 COOPER CHAS R VA 16542
271 BASTIN VERLES E PO 12997
276 EILERS ALBERT H VA 12768
277 LANG BEULAH MRS PO 14952
277 SCHAEPER DOROTHY PO 10134
279 KERNS FELICIE VA 11645
280 WILKERSON OTLEY VA 15247
281 STEINMANN CHAS VA 11653
283 PAUL HARRY J VA 16497
283 MITSCH PAUL VA 16497
284 ESTES HENRY VA 15057
285 WILSON ARTHUR C VA 18824

KEARSARGE AV 23 CUMNSVL

1930 WAGNER JNO A KI 17356
1940 JARVIS EDITH A MU 11249
1952 LUEBBE ARTHUR P MU 14486
1952 MEYER GEO KI 13319
2006 LONG MARY MRS KI 10303
* 8 115

Research Summary for City Directory Abstract

Site Location
Camargo Canyon Pump Station Elimination

Cincinnati, OH

Conducted For
American Structurepoint, Inc.
2550 Corporate Exchange Drive Suite 300
Columbus, OH

HIG Project #
2046141
Client Project #
2020.00514
Date Created
03/23/2021

Historical Information Gatherers

HIG has produced a city directory abstract for one or more streets associated with the site location indicated above. The publications used to create the CD Abstract are listed below.

The information below is taken directly from the city directory books. The following are definitions as they are found in the Haines books:

XXXX = is no phone, no people or non-published phone.

600 XXXX = Correct address only. No other information.

X Streetname = intersecting cross street

Publication year, publisher and title

2018 Haines East Cincinnati

2011 Haines Cincinnati East

2006 Haines Cincinnati East

2001 Haines Cincinnati

1996 Haines Cincinnati

1992 Haines Cincinnati City & Suburban

1987 Haines Cincinnati City & Suburban

1983 Haines Cincinnati City & Suburban

1978 Haines Cincinnati City & Suburban

1973 Haines Cincinnati City & Suburban

1968 Haines Cincinnati City & Suburban

Abstract Section 1- This section includes the city directory data sorted by address.

6605 Rollymeade Avenue	
2018	ROGERS Marguerite
2011	BROCK Scott
2006	BROCK David
2001	XXXX
1996	LITTON Herry L
1996	LITTON Herry L
1992	LITTON Harry L
1983	CHENY DONALD S
1978	CHANEY DONALD S
1973	CHANEY DONALD S
1968	CHANEY DONALD S
6606 Rollymeade Avenue	
1987	CHANEY DONALD S
6608 Rollymeade Avenue	
2018	REUTHER Robert M
2018	REUTHER Samantha
2011	REUTHER Samantha
2011	RUTHER Robert
2006	REUTHER R M
2001	REUTHER R M
1996	REUTHER R M
1996	REUTHER R M
1992	BUTLER Wm G
1987	BUTLER WM G
1983	BUTLER WM G
1978	BUTLER WM C
1973	COOPER R D
1968	COOPER R D
6762 Rollymeade Avenue	
2018	LIENHART Laura M
2011	LIENHART Devin S
2011	LIENHART Laura M
2006	LIENHART Devin S
2006	LIENHART Laura M

2001	LIENHART Devin S
2001	LIENHART Laura M
1996	WILLIAMS Jane
1996	WILLIAMS Roger
1996	WILLIAMS Jane
1996	WILLIAMS Roger
1992	XXXX
1987	XXXX
1983	BECHTEL ROLAND E
1978	BECHTEL ROLAND E
1973	HEISER EDW
1968	HEISER EDW
6763 Rollymeade Avenue	
2018	LEWIS Mollie
2011	FENCL Richard G
2011	JOHNSTON Natalie
2011	QUINN Kyle
2006	FENCL Richard G
2001	FENCL Richard G
1996	XXXX
1996	XXXX
1992	LAUGHLIN Gary R
1987	LAUGHLIN ROBT W
1983	LAUGHLIN ROBT W
1978	LAUGHLIN ROBT W
1973	LAUGHLIN ROBT W
1968	LAUGHLIN ROBT W
6766 Rollymeade Avenue	
2018	KAZIMIAROVIC Yauheni
2011	BERTSCHE David
2006	BERTSCHE Ann
2001	BERTSCHE Ann
2001	BERTSCHE Ann Chld
2001	BERTSCHE David
1996	BERTSCHE Ann
1996	BERTSCHE Ann Chld
1996	BERTSCHE David

1996	BERTSCHE David Chld
1996	BERTSCHE Ann
1996	BERTSCHE Ann Chld
1996	BERTSCHE David
1996	BERTSCHE David Chld
1992	ARMSTRONG Richard G
1987	ARMSTRONG RICHARD B
1983	ARMSTRONG RICHARD B
1978	ARMSTRONG RICHARD B
1973	ARMSTRONG RICHARD B
1968	BIESER CARL O
6767 Rollymeade Avenue	
2018	SELMEIER Ross M
2011	SELMEIER Ross M
2006	SELMEIER Ross M
2001	SELMEIER Ross M
1996	MANZLER AdamT
1996	MANZLER AdamT
1992	MANZLER Adam T
1987	MANZLER ADAM T
1983	MANZLER ADAM T
1978	MANZLER ADAM T
1973	MANZLER ADAM T
1968	MANZLER ADAM T
6769 Rollymeade Avenue	
2018	HEITNER Alan
2011	HEITNER Alan
2006	HEITNER Alan
2001	HEITNER Alan
2001	HEITNER Marion
1996	HEITNER Alan
1996	HEITNER Marion
1996	HEITNER Alan
1996	HEITNER Marion
1992	HEITNER Alan
1992	HEITNER Marion
1987	HEITNER ALAN

1987	HEITNER MARION
1983	HEITNER ALAN
6770 Rollymeade Avenue	
2018	VANOVER Chester
2011	VANOVER Gordon
2006	VANOVER Gordon
2001	BAYHEART INC
2001	VANOVER Gordon
1996	BAYHEART INC
1996	BAYHEART INC
1992	HERTEL H
1987	XXXX
1983	XXXX
1978	XXXX
1973	KROEGER JOHN W
1968	KOTTE RAY H

Abstract Section 2: This section includes the city directory data sorted by the year the city directory was published.

2018	
6605	ROGERS Marguerite
6608	REUTHER Robert M
6608	REUTHER Samantha
6762	LIENHART Laura M
6763	LEWIS Mollie
6766	KAZIMIAROVIC Yauheni
6767	SELMEIER Ross M
6769	HEITNER Alan
6770	VANOVER Chester
2011	
6605	BROCK Scott
6608	REUTHER Samantha
6608	RUTHER Robert
6762	LIENHART Devin S
6762	LIENHART Laura M
6763	FENCL Richard G
6763	JOHNSTON Natalie

6763	QUINN Kyle
6766	BERTSCHE David
6767	SELMEIER Ross M
6769	HEITNER Alan
6770	VANOVER Gordon
2006	
6605	BROCK David
6608	REUTHER R M
6762	LIENHART Devin S
6762	LIENHART Laura M
6763	FENCL Richard G
6766	BERTSCHE Ann
6767	SELMEIER Ross M
6769	HEITNER Alan
6770	VANOVER Gordon
2001	
6605	XXXX
6608	REUTHER R M
6762	LIENHART Devin S
6762	LIENHART Laura M
6763	FENCL Richard G
6766	BERTSCHE Ann
6766	BERTSCHE Ann Chld
6766	BERTSCHE David
6767	SELMEIER Ross M
6769	HEITNER Alan
6769	HEITNER Marion
6770	BAYHEART INC
6770	VANOVER Gordon
1996	
6605	LITTON Herry L
6605	LITTON Herry L
6608	REUTHER R M
6608	REUTHER R M
6762	WILLIAMS Jane
6762	WILLIAMS Roger
6762	WILLIAMS Jane

6762	WILLIAMS Roger
6763	XXXX
6763	XXXX
6766	BERTSCHE Ann
6766	BERTSCHE Ann Chld
6766	BERTSCHE David
6766	BERTSCHE David Chld
6766	BERTSCHE Ann
6766	BERTSCHE Ann Chld
6766	BERTSCHE David
6766	BERTSCHE David Chld
6767	MANZLER AdamT
6767	MANZLER AdamT
6769	HEITNER Alan
6769	HEITNER Marion
6769	HEITNER Alan
6769	HEITNER Marion
6770	BAYHEART INC
6770	BAYHEART INC
1992	
	X KAYWOOD DR
6605	LITTON Harry L
6608	BUTLER Wm G
6762	XXXX
6763	LAUGHLIN Gary R
6766	ARMSTRONG Richard G
6767	MANZLER Adam T
6769	HEITNER Alan
6769	HEITNER Marion
6770	HERTEL H
1987	
6606	CHANEY DONALD S
6608	BUTLER WM G
6762	XXXX
6763	LAUGHLIN ROBT W
6766	ARMSTRONG RICHARD B
6767	MANZLER ADAM T

6769	HEITNER ALAN
6769	HEITNER MARION
6770	XXXX
1983	
6605	CHENY DONALD S
6608	BUTLER WM G
6762	BECHTEL ROLAND E
6763	LAUGHLIN ROBT W
6766	ARMSTRONG RICHARD B
6767	MANZLER ADAM T
6769	HEITNER ALAN
6770	XXXX
1978	
6605	CHANEY DONALD S
6608	BUTLER WM C
6762	BECHTEL ROLAND E
6763	LAUGHLIN ROBT W
6766	ARMSTRONG RICHARD B
6767	MANZLER ADAM T
6770	XXXX
1973	
6605	CHANEY DONALD S
6608	COOPER R D
6762	HEISER EDW
6763	LAUGHLIN ROBT W
6766	ARMSTRONG RICHARD B
6767	MANZLER ADAM T
6770	KROEGER JOHN W
1968	
6605	CHANEY DONALD S
6608	COOPER R D
6762	HEISER EDW
6763	LAUGHLIN ROBT W
6766	BIESER CARL O
6767	MANZLER ADAM T
6770	KOTTE RAY H

2313 KLINGENBERG C 381 3207
2314 HAUN C E 241 6007
2316 RENNER MARIA 381 8169
2317 HAUSSLER ROSA 721 0883
2317 FRIELING ANNA M 721 0883
2317 THORNTON JANICE 721 6855
2318 ATKIN CORRINNE 241 5674
2319 FEAZELL ROBT 381 0366
2319 KURZHALS JOS 381 0255
2321 SMALL CARRIE MRS 721 5960
2321 WEISGERBER CARL 721 0708
2321 KRIEGER ERWIN 721 7375
2324 PATRICK DELBRT MRS 421 5819
2325 CATES CHESTER G 421 3267
2327 GRIMM PEARL 241 5656
2329 CLOUGH WM 241 1728
2329 PARR FRED L 241 7199
2330 HERNDON KENNETH 421 0773
2332 LACK MARY 241 1730
2333 HUSSEY JOS J 621 4687
2335 ZINGLER D A 721 4713
2337 LEE ANNE S 241 8015
2339 BELLMAN FRED 421 1106
2339 PUND CLEM 721 3975
2339 MUELLER HENRY J 241 2081
2340 FOX RICHD 621 3828
2343 HEINLE MATHEW 421 3281
2344 MEECE PEARL 241 5595
2344 STURGEL CHAS L 421 1798
2346 RUCK ROSE MRS 381 4130
2348 HALL AUDREY 241 0509
2348 PENNYBACKER LEWIS 721 6328
2348 STALF CAROLYN 621 8569
2350 HOFMANN EMILY L 421 4572
2350 HEHMANN HENRY 621 7229
2351 RYAN EDW 421 5005
2354 ROGALA JAN 621 8333
2356 WHITE ASSUNTA 381 3253
2356 FRIEDMAN L F 381 3253
2358 VIRGINILLO JOS 721 6326
2359 NEAL ORA 621 1619
2360 BUCKLE CHAS R 721 3733
2361 ALLEN FRANK 241 2213
2361 MAURITS JOHANNES 621 9586
2362 BOLTON ALTON E 241 7056
2365 HALLIDAY CHESTER J 721 3563
2366 JIVDIN JOHN 621 5562
2368 BACHER WM 421 4424
2370 FREY ROGER 241 7173
2371 DUNCAN EUNICE A 421 3602
2371 LADWIG FRIEDRICH 621 9657
2371 SCHMITZ ELLA 241 0089
2372 PREMINGER MARK 381 8059
2372 TREDWAY CECILE 381 1461
2373 HUMBERT LAWRENCE 421 1187
2375 BUSCHLE CARRIE MRS 721 3351
* 72

ROLAND 16

8300 ADAMS ESTHER 821 5629
8300 MOELLER MILDRED MRS 761 7535
8303 VAUGHT EDW P 821 0179
8306 GRANNEN EDW A 821 7733
8307 SMITH JAK 761 2593
8310 WIETMARSCHEN RUTH M 821 7594
8314 HOOPES CLOYD H 761 3938
8315 DEUTER AUG M 821 3458
8318 ST JOHN I L 761 5031
8322 FISHTER M R 761 1911
8322 PHIBIN WM 761 1911
8323 LOOP ELSIE 761 6018
8326 BARTO VICTOR B 821 7130
8327 REDMON RALPH 821 2550
8330 BILL WM E 821 4566
8330 STEIGELMAN FRED 821 4566
8331 KIMMEY JNO 761 2887
8334 CRYDER CHAS E 761 7946
8334 WILHELM GILBERT 821 2736
8335 JEFFERS SHERMAN 821 6702
8338 VOGELSANG RALPH H 821 5754
8339 WEAVER EDW M 761 3994
8342 MOORE CHESTER 821 8083
8343 DAMON W E 821 6911
8346 ELLIOTT ROY C 821 8774
8347 BUNSELMEIER EDWIN W 821 4043
8350 SCHAEPER ROBT P 821 3062
8351 VOLZ VERNON N 821 7234
8354 GARDNER B F 761 5712
8355 GARVER GEO R 821 3381
8358 BROWN ADAM 821 2724
8359 DYE FRANCES 821 6368
8362 MATHEWS HERBERT 761 0969
8363 BUCKLEY THEO 821 0895
8367 THEISS EDW D 821 5491
8370 SCHMIT WM F 821 1499
8371 LENGEL LEO 821 1666
8374 CASKEY WM 821 8690
8375 TERRY CHAS W 821 4525
8378 MAGGARD ETHEL MRS 821 4336
8382 LINVILLE JAS R 761 2949
8383 SCHRANK THOS 761 5771
8386 YEAZELL OMMER O 821 3857
8386 ZOST HERBERT F 821 0113
8387 KOHL ALBERT F 821 3512
8400 LIPPMAN E L MRS 761 3192
8401 SLAVEY JAS 821 2307
8407 WILKINSON THOS 821 8466
* 48

ROLEF 15 LOCKLAND

312 FIELDS ELIZABETH 761 2332
314 OOHME E W 761 5225
315 BRALEY BRAD E 761 9096
317 DAVIDSON FRANKLIN 761 8663
320 HASLAM ANNA 821 7773
320 PLASTRIK PHYLLIS 821 7773
324 DAGGY E WM 761 6068
325 DAGGY ERNEST 821 2513
328 CARTER DALLAS 761 7262
329 BARKER ARTHUR 761 2793
331 INABNITT PAUL 821 6692
332 FETTER C W 761 9849
333 BOWMAN JAS T 821 5421
335 HARP CHESTER V 761 5498
337 REIFSTECK MYRTLE 821 2397
338 DEAL PHIL 761 6452
339 HASTY JONAS 821 3589
339 HASTY ROBT L 761 8417
341 DANZINGER EDW 821 5829
344 STROLE ALVIN 821 6705
345 MCLEMORE EDW 761 4288
348 PATRICK ORPHA 761 3838
348 VANDERVEER ESTHER 821 8619
348 WETHINGTON HOMER 761 0893
350 BOLLMER HERMAN 761 4972
356 COLE WILLIS 761 0880
360 JAMES ARNOLD 761 8402
362 POTEET CASPER B 821 8786
366 SMITH JOS B 821 1371
406 CARTER ROBT 821 7685
408 GIL MANUEL 761 3891
410 IVINS EDW S 821 4459
* 32

ROLL AV 23 S CUMNSVL

3591 EMSICKE FRANCIS B 541 4099
3593 MORGAN DELIA MRS 541 3105
3593 PERRY FLOSSIE MRS 541 3105
3595 REED LESTER 681 8122
3597 LEE ELESIA D 541 4533
3600 THRASHER ALONZO 541 1357
3602 STRATTON CLIFFORD 681 4822
3603 VANN DORIS 681 1029
3604 BROWN LACEY 681 4866
3605 HARRIS GEO 681 4931
3610 BERNER ED C 681 4515
3611 COLBERT CINDERELLA 541 3248
3615 TANKS LILLIOUS REV 542 0842
3615 ENGLEMAN RUSSELL 541 3856
3617 FRAKES RICHD 542 3573
3618 DARDEN ELMER C 681 6176
3620 MITCHELL HORACE 681 5241
3620 MITCHELL HOWD 542 0437
3621 ROLLINSON ROBT 541 3947
3622 BROWN JNO S 681 5855
3623 PATMON WM 681 2669
3625 JOHNSON LUCILLE 681 4630
3627 MICHAUX VERNON L 681 5464
3629 HARRIS MARGT S 681 1877
3629 NICHOLS MARGARET 681 1877
3629 WEBB MARY 681 3360
3631 MORGAN ARIZONA 681 8586
3634 KEES ARTHUR E 541 8532
3635 MOORE ROSCOE 681 4921
3636 PURCELL LEON 541 7811
3637 PITTS CLARENCE 681 0275
3640 *FIRST BAPTIST CH 541 9882
3641 THOMAS ROSE M 542 2207
3641 DICKEY WM 681 4588
3646 JOHNSON THOS JR 681 4756
3647 WOOD JENNIE 661 8318
3650 *BECKMANN WLDG ENGR 681 1055
* 2 35

ROLLAMEADE AV 43 KENWOOD

6519 MORI JEANNE 561 7919
6519 MORI MARY 561 7919
6520 STEWART HARRY L 561 9651
6524 *WILSON PAUL W 561 5987
6525 LINN FRANK C 561 7068
6530 KISPERT JOHN F 561 8346
6531 GROVE F E 561 9162
6535 EHLERS ARTHUR L 561 9746
6542 GASKILL C C DDS 561 5916
6543 ELLENBURG GEO W 561 9764
6548 INGOLD FRANK W 561 4581
6549 BECK FRANK U 561 4374
6554 PRESSON WM D 561 8486
6555 LEE EDW T 561 5974
6561 JURGENSEN JOHN C 561 5672
6567 MCNEILL R CLANCY 561 5270
6573 BUTLER EDW W 561 6310
6579 VANARSDELL MARY K 561 5326
6580 JANKE AL 561 5947
6583 HONSINGER VERNON B 561 8439
6587 YOUNG JOE B 561 5775
6591 DOMOE J C 561 6572
6596 WARD GENE 561 6587
6597 KENISTON F A 561 6529
6597 SCHENCK WALTER W 561 6529
6605 CHANEY DONALD S 561 4265
6608 COOPER R D 561 8520
6762 HEISER EDW 561 6820
6763 FIRESTONE NEIL E 561 9774
6766 BIESER CARL O 561 6450
6767 TURNER JOHN H 561 4579
6770 KOTTE RAY H 561 7005
* 1 31

ROLLAWAY RD 36 KENWD

6615 SCHMIDT JULIUS B 791 4562
6616 MOUNT HOWARD 891 2235
6625 LONG WM J 891 4935
6626 GREVE E F 891 5791
6660 STEPHENSON W F DMD 891 3169
6663 SCHERZINGER R EDW 891 7415
6672 STARKEY BASIL F 791 7541
6677 PERKINS IVAN P 891 1338
6684 VORDENBERG FRED 891 2079
6693 KAMENSHEK AGNES L 791 0174
6693 KAMENSHEK BERNARD 791 4369
6708 FECK JAS A 891 1611
6713 MYERS RAWDON 891 1919
6720 SPOHR ARTHUR A 891 1967
6727 GILMORE R B JR 791 6910
6740 VOLLMER W G JR 791 4399
6741 KOTTE HARRY J 791 2556
6746 BRAKE HARRY C 791 3549
6757 SUNDERMANN J HOWARD 891 1410
6770 REVORE E W 891 2446
6781 SCHWAB F W 791 5316
6790 LEEN MARCELLA 791 3868
* EVANS HOMER 831 4166
23

ROLLING LN 36 D P

9000 MENDENHALL MICHL C 891 0955
9006 KIRK DAVID E 791 0295
9007 STEPHENS W JR 891 7049
9014 PIERSON VICTOR H 891 6411
9015 HELLAND WM F 891 8017
9020 KNOSE KENNETH A 791 6320
9021 CREAL M S 891 8658
9021 EMHOFF S E 891 8658
9021 SEWELL PATRICIA 891 8658
9030 STONE P M 891 3531
9031 HATFIELD MICHL 891 8348
9031 REINEL JOHN E 891 8348
* 12

ROLLING KNOLL 37

7915 ESSIG JOEL A MD 531 2403
* 1

ROLLINGRIDGE LN 38

2002 KUNST FRANK J JR 921 5338
2009 PIERRE JNO 921 3355
2038 CARLSON ROBT S 251 0117
2046 BRINKMAN EDW J JR 471 7090
2056 BERLING ROBT J 251 1828
2064 KUTZ ANTHONY JR 251 3107
2065 LEICHTER OLEG S 251 0382
2074 WIECHMAN BERNARD J 471 2733
2075 ELIAS JOHN D 921 1953
2082 GLASER JAS J 471 1504
2087 SCHNEIDER JNO J 921 2418
2092 FISCHER ROBT J 471 1960
2110 CONROY JOHN 921 7993
2117 SANTEN JOHN H 921 2467
2129 *WEIDENBACH BLDRS CO 921 5093
2136 MURRAY ROBT E 471 3819
2141 BLADES NANCY DR 251 4191
2141 GEILER WM R JR 251 4191
2156 KELLER WM B 251 6147

2168 SCHUMACHER LAWRENCE 471 7393
2182 NABERHAUS HOWD J 921 8382
2189 DISSINGER GEO 471 3232
2194 HARR GILBERT R 921 5185
2206 ZIESMANN KARL MD 251 4362
2206 ZIESMANN KARL MD 251 4362
2226 MCCAFFERTY EDW A 471 1973
2236 NOLAN WM J 251 4532
* 1 26

ROLSTON AV 12 NORWOOD

5108 MORAN EDNA 531 1523
5109 ABNER CLARENCE 631 6724
5110 SHARP FLOYD 351 1499
5111 BALLARD ALMA 731 5746
5111 LOVE A M 531 2909
5112 POYNTER VINCENT M 531 0537
5113 PETERSON LESTER 731 7740
5114 BENJAMIN STANLEY A 731 0589
5114 *CITY OXYGEN THERAPY 731 7817
5115 SCHMIDT ANNA 351 1835
5117 WALLACE ROBT 631 9064
5120 JASPER PAULINE MRS 631 0593
5121 WALLACE C E 351 1137
5124 DIBARTOLOMEO ELVINO 531 6304
5125 ENDEBROCK CARRIE 631 3431
5125 SCHUMACHER HARVEY W 731 7061
5126 WALLACE F H 351 6397
5128 HAMM J M 731 6899
5130 FREDERICK JERRY 351 1147
5130 OATMAN JEAN 631 1181
5130 RANDALL CHARLENE A 631 1181
5132 PEMBERTON HOWARD 531 3205
5135 ROETTING THEO 531 1549
5136 STEWART HAROLD C 731 6370
5138 KELLERMAN HENRY MRS 531 9040
5138 TAYLOR JACK 351 3726
5139 VONDERSTRASSE HENRY 631 9282
5140 KLEINTZ ANNA MISS 731 0766
5140 WHITE OVIE FAY 631 3061
5141 JONES ELVERA MRS 631 3675
5143 EVERSOLE ROBT 531 7225
5200 *DUDS IN SUDS STORE 631 9690
5200 WALTES HARRY T 531 4613
5201 DENHAM JAS 351 7591
5203 HOGAN L 351 6210
5203 TREDWAY J F 351 6210
5204 FAULHABER ARTHUR 331 6547
5206 MERKHOFER ELMER V 351 2348
5207 FALLON JAS W 631 3663
5208 WILHELM HARRY 351 5657
5209 WHITAKER GLENN 631 3946
5215 GERBIG EMMA J 631 2556
5216 WARD ARVEL 731 9534
5216 WARD CHAS KENNETH 531 8739
5217 WARD THOS J 531 6502
5218 COX HERBERT H 351 0375
5219 OBANION DONALD 531 8118
5219 OBANION OTTUS 731 3986
5220 WEITZEL ALBERT MRS 631 9102
5221 BOLTON LEIGHTON 731 8293
5224 DICKHAUS JNO 731 3880
5225 ELLISON KENNETH 631 2340
5225 ST CLAIR MAUDE 531 1278
5226 GUIDI PETER A 351 3506
5229 LUDWIG HENRY R 531 8503
5230 MOORE CLARA MRS 731 0673
5232 FISCHER ELIZ MRS 631 1774
5233 HULSMAN A MRS 351 2939
5235 BROWN ELIZABETH J 631 1350
5235 POPP FRANK E 631 1350
5236 SPURLOCK WAYNE 531 3869
5237 GOSSEY WM 351 5892
5239 *KLEIN JOHN C 531 1622
5239 VIZE JAS 531 2122
5240 LAWSON KEN C 531 5391
5242 WIGBELS WENDEL 631 5699
5243 TAYLOR CLARENCE 731 5945
5244 JOHNSON MILDRED 731 1384
5245 DUNTEMAN HAZEL MRS 631 8123
5245 STEWART CHAS A 631 8123
5249 LUCAS THOS 731 2766
5250 *HARVEYS GARAGE 631 0596
5250 LOOS HARVEY 631 0596
5252 SCHNELL VIRGINIA 631 0052
5253 JACKSON BINFORD A 531 5615
5254 TASCH S A 631 6134
5255 PERKINS BEWEY E 531 8220
5256 FRAMBES ROBT P 631 5696
5257 MULLEN H L 531 2046
5257 SHINKLE BERNICE 531 3940
5300 TUMLER WM 631 7687
5301 FEIL GUENTER 731 3635
5303 MORRIS FRANK 731 5557
5304 GOTT ELIZABETH 631 0410
5304 RUST WM F 631 0410
5305 MAUCH KATHRYN MRS 731 2922
5306 COMBS CLARENCE 631 1714
5306 JOHNSON JOHN 531 6427
5307 CARRIER ESTEL JR 531 2698
5308 COYLE ROLLIN W 731 0759
5311 PARR ROBT A 351 0771
5314 BARRETT JAS C 531 9841
5315 SCHNELL E J MRS 531 7311
5316 SCHNEEMAN NELLIE 731 9607
5317 DRAHMAN STANLEY 731 8656
5318 WILSON DON 351 3619
5319 NEW RAY 531 6720
5320 GUSTIN HIRAM B 531 7438
5323 SCHARDT FRED M SR 631 8299
5324 BROOKS IRA D 631 1053
5324 CRUM WAYNE 731 0893
5325 MARGESON JAS 351 0078
5326 CRUM DAVID JR 631 2085
5328 FROMAN CHESTER MRS 631 4687
5330 RIGDON BROOKS 631 3457
5331 JONES LENA 351 2461
5331 JONES LEROY M JR 351 6284
5332 POLACSEK PAUL 631 3939
5333 DUNIGAN CLARENCE 731 4468
5337 MILLER CHAS M 351 3160
5338 SMITH JASON SR 631 2210
5339 STIEFVATER WM M 531 4464
5340 LEE EDW J 531 6725
5341 SHOOPMAN JULIAN 731 3336
5342 CINAGLIA ADELINA 731 1464
5343 BROOKSHIRE WM 731 3755
5344 JONES LLOYD 731 0184
5345 PRELL MELVIN 631 4090
5346 BOGGESS GLENN 351 5597
5348 MOORE CHAS B 631 2161
5354 GLANDORF LAWRENCE 531 7648
5402 COSTELLO CHAS 531 7309
5402 HEIMERDINGER EDW 731 1882
5403 GLICK PETE 351 6938
5404 JORDAN ANCIL J 351 5843
5405 NEWTON GEO 731 2410
5405 SHROUT VERLA B 731 9488
5406 WILLIAMS OSCAR 531 5329
5407 KIZER BIRK 631 8231
5408 BORNTRAGER WM MRS 631 6156
5409 CASH LEO H 731 6290
5410 MIDDENDORF HARRY 631 0416
5411 DOSS WILBUR 631 9090
5412 KRUMDIECK ROBT 731 0174

8382 GRASSO CECILIA MRS PO 12976
8382 WALSH JNO J PO 12976
8383 SCHRANK THOS PO 15771
8386 YEAZELL OHMER O VA 13857
8386 ZOST HERBERT F VA 10113
8387 KOHL ALBERT F VA 13512
8401 LIPPMAN EDGAR T PO 16454
8401 LIPPMAN HELEN M MRS PO 13192
8407 WILKINSON THOS VA 18466

ROLEF 15 LOCKLAND

109 SEIFERT T M MRS VA 12297
312 FIELDS ELIZABETH PO 12332
314 DOHME E W PO 15225
315 WALDON JASPER F VA 16144
316 PEASE ROSE MRS VA 10403
320 RENNER CHAS J VA 16513
324 DAGGY E WM PO 16068
325 DAGGY ERNEST VA 12513
328 REED WM CHAS PO 14698
329 ROOT ROBT PO 10720
331 INABNITT PAUL VA 18629
332 FETTER CLAYTON W VA 11272
333 BOWMAN JAS T VA 15421
335 HARP CHESTER V PO 15498
337 REIFSTECK MYRTLE VA 12397
341 SANDERS CARL MRS VA 16898
344 STROLE ALVIN VA 16705
345 MCLEMORE EDW PO 14288
348 PATRICK ORPHA PO 13638
348 VANDERVEER ESTHER VA 18619
350 BOLLMER HERMAN PO 14972
356 NIESEN CHRIST PO 13851
362 POTEET CASPER B VA 18786
366 SMITH JOS B VA 11371
360 CANDLER WM VA 18236
406 CARTER ROBT VA 17685
408 CROWLEY JAS C PO 13888
410 IVINS EDW S VA 14459

ROLL AV 23 S CUMNSVL

3591 EMSICKE FRANCIS B MU 13561
3593 MORGAN DELIA MRS KI 13105
3593 PERRY FLOSSIE MRS KI 13105
3595 REED LESTER MU 18122
3597 PIERSON HELEN KI 15355
3600 THRASHER ALONZO KI 11357
3602 STRATTON CLIFFORD MU 14822
3603 VANN DORIS MU 11029
3604 PREWITT VIRGINIA MU 18030
3604 SUGGS MYRA MU 18030
3604 BROWN LACEY MU 14666
3605 HARRIS GEO MU 14931
3606 WOLF CHAS W MU 15450
3609 WILLIAMS JNO J MU 11497
3610 BERNER ED C MU 14515
3611 COLBERT CINDERELLA KI 13248
3615 KENNEDY MILDRED MU 13639
3616 CALMEISE OSCAR MU 12632
3617 ELSAESSER ALBERT MU 12682
3618 HAMMOND WM MRS MU 16176
3620 FANCHER WESLEY KI 13683
3620 COLLINS CATHERINE KI 14550
3621 ROLLINSON ROBT KI 13947
3622 BROWN JNO S MU 15855
3622 STEPHENS LEON KI 12094
3623 PATMON MARVIN MU 15717
3623 PATMON WM MU 12669
3625 TAYLOR C MU 16610
3627 MICHAUX VERNON L MU 15464
3629 NICHOLS MARGARET MU 11877
3629 SHAW ANNIE MU 16430
3629 THOMPSON NATHANL KI 15234
3631 KENNEDY WM H KI 13149
3631 MORGAN ARIZONA MU 18586
3632 PETTWAY E S REV KI 16175
3634 KEES ARTHUR E KI 18032
3635 MOORE ROSCOE MU 14921
3636 PURCELL CLIMMIE MU 16364
3637 PITTS CLARENCE MU 10275
3640 *FIRST BAPTIST CH KI 19882
3641 DICKEY WM MU 14588
3645 ELLICK GRACE LI 23388
3647 WOOD JENNIE MU 18118
3646 JOHNSON THOS JR MU 14750
3650 *QUEEN CTY HARBOR SV MU 11055
3650 *MURPHY J T RVR TRSP MU 11055
3650 *MURPHY J T WELDING MU 11055

ROLLAMEADE AV 43 KENWD

6519 THIBOS C C LO 15696
6520 STEWART HARRY L LO 19651
6524 *WILSON PAUL W LO 15987
6525 LINN FRANK C LO 17068
6530 KISPERT JOHN F LO 18346
6531 GROVE F E LO 19162
6536 BERTELSEN V LO 16681
6543 ELLENBURG GEO W LO 19764
6554 PRESSON WM D LO 18486
6573 BUTLER EDW W LO 16310
6580 JANKE AL LO 15947
6591 DOMOE J C LO 16572
6596 WARD GENE LO 16587
6597 SCHENCK WALTER W LO 16529
6597 KENISTON F A LO 16529
6605 FOX JOHN A LO 18565
6608 COOPER R O LO 18520
6762 HEISER EDW LO 16820
6763 REDMON WILLIE D LO 18078
6766 BIESER CARL O LO 16450
6767 HENGSTENBERG HUGH HLO 16467
6770 KOTTE RAY H LO 17005

ROLLAWAY RD 36 KENWD

6615 ACKERMANN R A TW 14545
6616 MOUNT A H TW 12235
6625 LONG WM J TW 14935
6626 GREVE JOYCE TW 15791
6626 GREVE E F TW 15791
6660 STEPHENSON W F DMD TW 13169
6672 CARTER WM E SY 11847
6677 PERKINS IVAN P TW 11538
6684 VORDENBERG FRED TW 12079
6693 KAMENSHEK BERNARD SY 14369
6708 BLUBAUGH LYNN K SY 16180
6708 DEVRIES JNO J SY 16180
6713 MYERS RAWDON TW 11919
6720 SPOHR ARTHUR A TW 11967
6727 GILMORE R B JR SY 16910
6740 VOLLMER W G JR SY 14399
6741 KOTTE HARRY J SY 12556
6746 BRAKE HARRY C SY 13549
* 5 124

6757 SUNDERMANN J HOWARD TW 11410
6770 REVORE E W TW 12446
6781 SCHWAB F W SY 16316
6790 LEEN MARCELLA SY 13888

ROLSTON AV 12 NORWOOD

5108 MORAN EDNA JE 11523
5109 BIENZ JOHN RE 17062
5110 FRAMBES ROBT P ME 15696
5111 BALLARD ELMER C JE 16147
5112 POYNTER VINCENT M JE 10537
5113 POWERS CAROLINE ME 17549
5114 BENJAMIN STANLEY A RE 10589
5114 *CITY OXYGEN THERAPY RE 17817
5115 SCHMIDT ANNA EL 11835
5117 LANG CLARENCE ME 11862
5117 GABRIEL JOS RE 19945
5121 WILSON ALEX M JR EL 13137
5124 CLIFTON J W EL 13488
5124 PALUMBO JERRY J EL 10326
5125 ENDEBROCK CARRIE ME 13431
5125 SCHUMACHER HARVEY WRE 17061
5128 BREWER HUGH JE 10613
5128 MCKENZIE EDSEL ME 11528
5129 BARGER EDNA JE 16504
5129 BURCH ELLIS ME 18531
5130 DATMAN JEAN ME 11181
5130 RANDALL CHARLENE A ME 11181
5131 MCGUIRE F J JE 17097
5132 PEMBERTON HOWARD JE 13205
5135 ROETTING THEO JE 11549
5136 STEWART HAROLD C RE 16370
5138 MORATH CHAS RE 13221
5139 VONDERSTRASSE HENRY ME 19282
5140 KING ELIZABETH E ME 13701
5140 KLEINTZ ANNA MISS RE 10766
5141 DANIEL JAS E ME 19003
5143 ERNST BETTIE A EL 12758
5200 *KUNKELS PARKVIEW MK JE 19499
5200 WALTERS HARRY T JE 10878
5201 ADAMS MATTIE ME 14096
5201 KUNTZMAN VONNIE MRS RE 11894
5203 MCFARLAND THOS ME 14875
5204 FAULHABER ARTHUR JE 16547
5205 BOGK RAY JE 19170
5206 MERKHOFER ELMER V EL 12348
5207 FALLON JAS W ME 18742
5208 MCDANIEL IRENE RE 10999
5209 ENGLE AL EL 11761
5212 BAUMGARTNER LEO N ME 12618
5215 GERBIG EMMA J ME 12556
5216 WARD ARVEL RE 15534
5217 WARD THOS J JE 16502
5218 COX HERBERT H EL 10375
5218 TESH TERRY L RE 11635
5219 OBANION OTTUS RE 13986
5220 WEITZEL ALBERT MRS ME 19102
5221 BOLTON LEIGHTON RE 12293
5224 MCKAY ANNA S MRS JE 18502
5224 MCKAY REGINALD J JE 18502
5225 DIERSING CHAS ME 15290
5225 PETERSON EUGENE EL 11150
5226 OSBORNE WM H RE 18144
5229 LUDWIG HENRY R JE 18503
5230 MEYER J LEE ME 11581
5232 FISCHER FRANK ME 11774
5233 HULSMAN A MRS EL 12939
5235 POPP FRANK E ME 11350
5236 SEARS ANNA A ME 15328
5236 SEARS JAS JR ME 16852
5238 SMITH JOHN A ME 10861
5239 KLEIN JNO C JE 11622
5240 LAWSON KEN C JE 15391
5241 SUNDERMAN HARRY H JE 11965
5241 PERKINS NOLA MRS JE 11760
5242 WIGBELS WENDEL ME 15699
5243 ROELKER ELLA S MRS RE 17365
5244 JOHNSON MILDRED RE 11384
5245 STEWART CHAS A ME 18123
5245 DUNTEMAN HAZEL MRS ME 18123
5246 CANCELLIERE LILLY JE 10905
5246 MONTANYE LESTER ME 18711
5249 LUCAS THOS RE 12766
5249 LUCAS THOS L JE 12196
5250 *HARVEY GAR ME 10596
5252 SCHNELL VIRGINIA ME 10052
5253 JACKSON BINFORD A JE 15615
5254 TASCH WM ME 16134
5255 PERKINS DEWEY E JE 11020
5256 POTRAFFKE HERMAN EL 10559
5256 EISEMANN ROBT K EL 10559
5300 TUMLER WM ME 17687
5301 BRINKMAN MARIE EL 12039
5303 ROBINSON S F ME 11151
5304 BARNES HERBERT H EL 11177
5304 CASSIDY THOS N RE 15338
5304 GOTT SIDNEY D RE 17637
5305 MAUCH MARY A RE 12922
5306 TESSIER EDNA ME 15534
5308 COYLE ROLLIN W RE 10759
5307 SCHENK ESTHER RE 17290
5311 PARR ROBT A EL 10771
5314 BARRETT JAS C JE 19841
5315 SCHNELL E J MRS JE 17311
5316 DUMONT G OLIVER JE 14837
5317 DRAHMAN STANLEY RE 18656
5318 DEUBELL ELEANOR RE 14090
5319 NEW RAY JE 16720
5320 MERGENTHAL STANLEY RE 18967
5323 SCHARDT FRED M SR ME 18299
5323 ULM EMIL S ME 11323
5324 CRUM DAVID JR ME 12085
5324 CRUM WAYNE RE 10893
5325 MARGESON JAS EL 10078
5326 REXROAT LUCY JE 14398
5328 FROMAN CHESTER MRS ME 14687
5330 SMITH F H EL 14864
5331 GOURLAND T D JE 13216
5331 JONES LENA A EL 12461
5332 POLACSEK PAUL ME 13939
5333 SPEER EMIL JE 14555
5335 CARRELLI NICK JE 16939
5337 MILLER CHAS M EL 13160
5338 SMITH JASON SR ME 12210
5339 STIEFVATER WM M JE 14464
5340 LEE EDW J JE 16725
5341 SHOOPMAN JULIAN RE 13336
5342 CINAGLIA ADELINA RE 11464
5343 BROOKSHIRE WM RE 13755
5344 JONES LLOYD RE 10184
5344 VONDERWISCHE J C EL 10743
5345 PRELL MELVIN ME 14090
5346 BOGGESS GLENN EL 13597
5348 MOORE CHAS B ME 12161
5349 *WEINSTEIN ANNA J MD JE 17432
* 4 133

5354 GLANDORF LAWRENCE JE 17648
5402 HEIMERDINGER EDW RE 11882
5402 MINSHALL FRED EL 11752
5403 LINDER FRED M ME 14627
5404 BROOKS WM EL 14303
5405 WEHRMEYER HAZEL JE 18259
5405 RECE HILERY M ME 17411
5406 WILLIAMS OSCAR JE 15329
5407 KIZER BIRK ME 18231
5408 TAYLOR MALCOLM E RE 19139
5409 HARMEYER WM J JE 15655
5410 MIDDENDORF HARRY ME 10416
5411 DAVIS MERRILL R RE 18159
5412 KRUMDIECK ROBT RE 10174
5417 GRASER DONALD R EL 10620
5417 SCHMID JOS L JE 14288
5418 FLICK GEO H JE 11755
5419 BONNET CARL J ME 16386
5421 LOHMEYER E ME 11918
5423 MOSS H C ME 15262
5424 GROWER LEO J JE 16762
5426 *LAURA M HATS JE 17415
5426 *LAURA M TV PRODCTNS JE 17415
5426 MUCKERHEIDE A L ME 14562
5427 HOUZE MILDRED ME 18203
5428 STUBBS V R EL 10156
5430 ROMANS WILBUR JE 18352
5431 BLOMER ROBT W RE 10042
5432 CORWIN NORA RE 14807
5433 HARRELL FRANK M RE 13153
5434 MCCORMACK WALTER ME 18754
5435 SEAY HAROLD T ME 18770
5436 DAVIS WALTER H EL 10444
5437 MOUNCE EDW A JE 17369
5438 PARKER RICHD SR EL 11246
5438 TURNER WALTER ME 10926
5439 SIZEMORE KELLY ME 11290
5443 CORBETT WM J ME 11566
5444 FLACK ROBT M JE 13706
5446 MARTIN GEO E EL 10030
5447 FUNK RICHARD L ME 18244
5448 BAXTER THOS JE 12731
5450 OLIVER PAUL JE 16999
5451 SMITH THOS A ME 17419
5452 HAUNERT DONALD J RE 17698
5453 BAKER BUFORD K RE 13710
5454 STRETCH L W RE 17299
5455 WHITE EDW A JE 11047
5455 WILKINSON ELLEN JE 11047
5456 SAGER CLYDE ME 18162
5457 HOUSTON EDW JE 18756
5602 FETICK ROBT J ME 10955
5604 HAGEMEIER FRITZ RE 17239
5605 CAMPBELL EDW R JE 18066
5606 MEAGHER JNO MRS RE 14205
5607 SUTER THOS M JE 16329
5608 FREYTAG HARRY ME 18712
5610 SMITH OVA EL 11420
5611 WRIGHT WILBUR RE 11680
5613 BROWN A J RE 11867
5615 TAYLOR JNO C ME 18768
5617 WOOD RAYMOND RE 11627
5713 BOLENDER GARLAND JR JE 10739

ROMANA PL 9 OAKLEY

2870 KENNEDY THOS J ME 17757
2872 DALEY LAWRENCE RE 19947
2874 KOPITTKE GEO W JR JE 11316
2876 BESUDEN MARIE RE 17572
2876 LINN HENRIETTA MRS ME 18942
2877 EICHLER HOWD F ME 14197
2878 MOELLER WARREN F ME 12006
2879 WRIGHT JACK JE 16055
2880 MEINEKE HELEN MRS JE 17286
2881 KOELBLIN CHAS J JE 17524
2882 MUCKERHEIDE R M ME 14659
2882 OEHLER WM J ME 12503
2883 JOHNSON FRANK C ME 18893
2884 JOHNSON W C EL 15338
2884 WULKER THOS RE 10992
2885 BURNS A C MISS JE 18575
2885 WEIR JAS W JE 18575
2886 CORBY WM J JE 17316
2887 RITTER HARRY M ME 18287
2887 ROTAY SALLY MRS JE 14583
2888 MCGANN DOROTHY V ME 18540
2889 HENTSCHEL WM R JE 16045
2890 PETTIT H E MRS RE 19099
2890 BLANK AUG RE 12210
2891 KRESSEL P R JE 14021
2892 GALLAGHER THOS A ME 17995
2893 NELSON ALBERT A ME 13472
2894 MORETON WM JR EL 12577
2894 SELLERS HELEN F ME 15028
2896 LOOS JOS C JE 10030
2898 BOCKSTIEGEL A E MRS ME 15918
2898 HESTON FRANK RE 15912
2900 LYON CHAS A JR RE 14620

ROMOHR RD MILFORD

BICKEL FRED C TE 13201
FUTCH VIRGINIA D TE 13362
HEFFNER RUTH L TE 13362
HOLLAND FRANK D TE 13919
MULLEN ELLEN C TE 14354
MURRAY EUNICE M TE 13418
PETSCH CHAS TE 13966
RUNYAN EDGAR A TE 12653
WHITE CHAS H TE 13029

RONALDSON 30 MT W

2101 FINKE H BE 19655
2104 HILLMAN GEORGIA LEE BE 18376
2107 VOSS HARRY W BE 18345
2108 BELL SUE ANN BE 13560
2111 SEIBERT H A BE 17444
2112 NELSON RICHARD R BE 17569
2125 ELLIOTT HOWARD E BE 19520
2126 COOPER W CLARK DR BE 19548
2128 BURKHART ANDREW J BE 19148
2129 STEPHAN ELMER G BE 18338
2132 BENNETT EDNA MRS BE 17128
2133 GALLAGHER JAS P BE 16508
2134 EBERSOLE HARRISON BE 14416
2140 SROFE J GARNER BE 19406

RONDA 12 NORWOOD

2201 SPANGLER F D JR RE 15356
2203 BROWN NORMAN E ME 15385
2205 BENZ FRED J JR JE 14170
2206 SCHMITT A C RE 13168
2207 GILMORE F C JE 17066
* 2 124

Research Summary for City Directory Abstract

Site Location
Camargo Canyon Pump Station Elimination

Cincinnati, OH

Conducted For
American Structurepoint, Inc.
2550 Corporate Exchange Drive Suite 300
Columbus, OH

HIG Project #
2046141
Client Project #
2020.00514
Date Created
03/23/2021

Historical Information Gatherers

HIG has produced a city directory abstract for one or more streets associated with the site location indicated above. The publications used to create the CD Abstract are listed below.

The information below is taken directly from the city directory books. The following are definitions as they are found in the Haines books:

XXXX = is no phone, no people or non-published phone.

600 XXXX = Correct address only. No other information.

X Streetname = intersecting cross street

Publication year, publisher and title

2018 Haines East Cincinnati

2011 Haines Cincinnati East

2006 Haines Cincinnati East

2001 Haines Cincinnati

1996 Haines Cincinnati

1992 Haines Cincinnati City & Suburban

1987 Haines Cincinnati City & Suburban

1983 Haines Cincinnati City & Suburban

1978 Haines Cincinnati City & Suburban

1973 Haines Cincinnati City & Suburban

1968 Haines Cincinnati City & Suburban

Abstract Section 1- This section includes the city directory data sorted by address.

5805 Sentinel Ridge Lane	
2018	BAMBIC Andrew A
2018	PETES June
2011	BAMBIC Andrew
2006	BAMBIC Andrew
2001	BAMBIC Andrew A
1996	BAMBIC Andrew A
1992	THOMAS Betty G
1987	THOMAS BETTY G
1983	THOMAS BETTY G
1978	THOMAS BETTY G
1973	THOMAS BETTY G
1968	THOMAS BETTY G
5815 Sentinel Ridge Lane	
2018	FOX Robert D
2011	FOX ROBERT D ARCHTC
2006	FOX Robert
2006	FOX ROBERT D ARCHTC
2001	FOX Robt D Archtc
1996	FOX Robt D
1992	FOX Robt D
1987	FOX ROBT D
1983	FOX ROBT D
1978	FOX ROBT D
1973	XXXX
1968	SMITH FRED
5824 Sentinel Ridge Lane	
2001	XXXX
1996	XXXX
1992	XXXX
1987	XXXX
1983	XXXX
5825 Sentinel Ridge Lane	
2018	ANDREWS Louis
2011	ANDREWS Louis

2011	ANDREWS LOUIS A DDS
2006	ANDREWS Louis
2006	ANDREWS LOUIS A DDS
2001	ANDREWS Louis A DDS
1996	ANDREWS Louis A DDS
1992	ANDREWS Louis A DDS
1987	XXXX
1983	XXXX
1978	STUHLREYER PAUL JR
1973	STUHLREYER PAUL JR
1968	STUHLREYER PAUL JR
5835 Sentinel Ridge Lane	
2018	LEWIS Michael
2018	MARTIN-LEWIS Kim M
2011	LEWIS Kim
2011	MARTIN-LEWIS Kim
2006	LEWIS Kim
2006	MARTIN-LEWIS Kim
2001	LEWIS Kim
2001	MARTIN Lewis Kim
1996	XXXX
1992	XXXX
1987	XXXX
1983	XXXX
1978	XXXX
1973	HINCKLEY S R JR
1968	HINCKLEY S R JR
5840 Sentinel Ridge Lane	
2018	XXXX
2011	WELLS Lawrence
2006	TURNER David
2001	JAHNS Danl H
2001	TURNER David
1996	JAHNS Danl H
1996	VILLAGE CLASSC PROP
1992	JAHNS Danl H
1987	JAHNS DANL H

1983	JAHNS DANIEL H
1978	TROST FRANK W
1973	ROST FRANK W
1968	TROST FRANK W
5875 Sentinel Ridge Lane	
2018	TECKLENBURG Don P
2018	TECKLENBURG INVESTORS LP
2011	TECKLENBURG Don
2006	TECKLENBURG Don
2001	TECKLENBURG Don
1992	YOUNG John F
1987	YOUNG JOHN F
1983	YOUNG JOHN F
1978	YOUNG JOHN F
1973	LOHR JOHN W
1968	LOHR JOHN W
5876 Sentinel Ridge Lane	
1996	MCPHILLIPS Robt V
5890 Sentinel Ridge Lane	
2018	BRUCK Jonathan T
2011	DEUSER Chas W
2006	DEUSER Chas W
2001	DEUSER Chas W
1996	DEUSER Chas W
1992	DEUSER Chas W
1987	DEUSER CHAS W
1983	DEUSER CHAS W
1978	DEUSER Chas W
1973	DEUSER CHAS W
1968	THOMPSON ROBT R
5895 Sentinel Ridge Lane	
2018	CARLISLE Zachary
2011	PAUL Nancy
2006	PAUL Larry
2001	PAUL Larry
2001	PAUL Nancy

1996	PAUL Larry
1996	PAUL Nancy
1992	BULLICK Geo
1992	BULLOCK Nancy
1987	MCVICKER ROBERT G
1983	MCVICKER ROBERT G
1978	SIDENSTICK JAS E
1973	SIDENSTICK JAS E
1968	SIDENSTICK JAS E
5900 Sentinel Ridge Lane	
2018	SKIDMORE David A Jr
2011	SKIDMORE K
2006	SKIDMORE K
2001	MEADER C J
1996	THOMPSON Robt O
1992	THOMPSON Robt O
1987	THOMPSON ROBT O
1983	THOMPSON ROBT O
1978	THOMPSON ROBT O
1973	THOMPSON ROBT O
1968	THOMOPSON O O&SON
1968	THOMPSON ROBT O
5905 Sentinel Ridge Lane	
2018	XXXX
2011	MCINTURF Lynn
2011	REICK Hansjoerg
2006	MCINTURF Lynn
2006	MCINTURF Michael
2001	MCINTURF Lynn
2001	MCINTURF Michael
1996	FIELDS John P
1992	FIELDS C A
1992	FIELDS John P
1987	FIELDS JOHN P
1983	FIELDS JOHN P
1978	FIELDS JOHN P
1973	MOESER CHAS R JR

1968	MOESER CHAS R JR
5910 Sentinel Ridge Lane	
2018	GEMUNDER Joel
2011	GEMUNDER J F
2006	GEMUNDER J F
2001	GEMUNDER J F
1996	GEMUNDER J F
1992	GEMUNDER J F
1987	GEMUNDER J F
1983	GEMUNDER J F
1978	GEMUNDER J F
1973	GEMUNDER J F
1968	ZOOK JOHN WM

Abstract Section 2: This section includes the city directory data sorted by the year the city directory was published.

2018	
	X DEMAR RD
5805	BAMBIC Andrew A
5805	PETES June
5815	FOX Robert D
5825	ANDREWS Louis
5835	LEWIS Michael
5835	MARTIN-LEWIS Kim M
5840	XXXX
5875	TECKLENBURG Don P
5875	TECKLENBURG INVESTORS LP
5890	BRUCK Jonathan T
5895	CARLISLE Zachary
5900	SKIDMORE David A Jr
5905	XXXX
5910	GEMUNDER Joel
2011	
5805	BAMBIC Andrew
5815	FOX ROBERT D ARCHTC
5825	ANDREWS Louis
5825	ANDREWS LOUIS A DDS

5835	LEWIS Kim
5835	MARTIN-LEWIS Kim
5840	WELLS Lawrence
5875	TECKLENBURG Don
5890	DEUSER Chas W
5895	PAUL Nancy
5900	SKIDMORE K
5905	MCINTURF Lynn
5905	REICK Hansjoerg
5910	GEMUNDER J F
2006	
	X DEMAR RD
5805	BAMBIC Andrew
5815	FOX Robert
5815	FOX ROBERT D ARCHTC
5825	ANDREWS Louis
5825	ANDREWS LOUIS A DDS
5835	LEWIS Kim
5835	MARTIN-LEWIS Kim
5840	TURNER David
5875	TECKLENBURG Don
5890	DEUSER Chas W
5895	PAUL Larry
5900	SKIDMORE K
5905	MCINTURF Lynn
5905	MCINTURF Michael
5910	GEMUNDER J F
2001	
5805	BAMBIC Andrew A
5815	FOX Robt D Archtc
5824	XXXX
5825	ANDREWS Louis A DDS
5835	LEWIS Kim
5835	MARTIN Lewis Kim
5840	JAHNS Danl H
5840	TURNER David
5875	TECKLENBURG Don

5890	DEUSER Chas W
5895	PAUL Larry
5895	PAUL Nancy
5900	MEADER C J
	X DEMAR RD
5905	MCINTURF Lynn
5905	MCINTURF Michael
5910	GEMUNDER J F
1996	
5805	BAMBIC Andrew A
5815	FOX Robt D
5824	XXXX
5825	ANDREWS Louis A DDS
5835	XXXX
5840	JAHNS Danl H
5840	VILLAGE CLASSC PROP
5876	MCPHILLIPS Robt V
5890	DEUSER Chas W
5895	PAUL Larry
5895	PAUL Nancy
5900	THOMPSON Robt O
5905	FIELDS John P
5910	GEMUNDER J F
1992	
5805	THOMAS Betty G
5815	FOX Robt D
5824	XXXX
5825	ANDREWS Louis A DDS
5835	XXXX
5840	JAHNS Danl H
5875	YOUNG John F
5890	DEUSER Chas W
5895	BULLICK Geo
5895	BULLOCK Nancy
5900	THOMPSON Robt O
5905	FIELDS C A
5905	FIELDS John P

5910	GEMUNDER J F
1987	
5805	THOMAS BETTY G
5815	FOX ROBT D
5824	XXXX
5825	XXXX
5835	XXXX
5840	JAHNS DANL H
5875	YOUNG JOHN F
5890	DEUSER CHAS W
5895	MCVICKER ROBERT G
5900	THOMPSON ROBT O
5905	FIELDS JOHN P
5910	GEMUNDER J F
1983	
5805	THOMAS BETTY G
5815	FOX ROBT D
5824	XXXX
5825	XXXX
5835	XXXX
5840	JAHNS DANIEL H
5875	YOUNG JOHN F
5890	DEUSER CHAS W
5895	MCVICKER ROBERT G
5900	THOMPSON ROBT O
5905	FIELDS JOHN P
5910	GEMUNDER J F
1978	
5805	THOMAS BETTY G
5815	FOX ROBT D
5825	STUHLREYER PAUL JR
5835	XXXX
5840	TROST FRANK W
5875	YOUNG JOHN F
5890	DEUSER Chas W
5895	SIDENSTICK JAS E
5900	THOMPSON ROBT O

5905	FIELDS JOHN P
5910	GEMUNDER J F
1973	
5805	THOMAS BETTY G
5815	XXXX
5825	STUHLREYER PAUL JR
5835	HINCKLEY S R JR
5840	ROST FRANK W
5875	LOHR JOHN W
5890	DEUSER CHAS W
5895	SIDENSTICK JAS E
5900	THOMPSON ROBT O
5905	MOESER CHAS R JR
5910	GEMUNDER J F
1968	
5805	THOMAS BETTY G
5815	SMITH FRED
5825	STUHLREYER PAUL JR
5835	HINCKLEY S R JR
5840	TROST FRANK W
5875	LOHR JOHN W
5890	THOMPSON ROBT R
5895	SIDENSTICK JAS E
5900	THOMOPSON O O&SON
5900	THOMPSON ROBT O
5905	MOESER CHAS R JR
5910	ZOOK JOHN WM

1962-63 Cincinnati, OH Criss-Cross Directory - Haines & Company

SEMINOLE TRL MILFORD O

956	BROWN GARY W	831	5893
961	WEBSTER JNO W	831	0322
964	ASKREN BILLY G	831	5750
965	TATUM CECIL	831	5548
966	PATRICK MOLLIE H	831	3743
967	ANGLIM DONALD J	831	5827
969	KNIGHT ROY A	831	5808
970	BANCROFT MAC A JR	831	5949
971	MONEAL ROY	831	5416
972	MIHALOVICH SAM	831	5448
973	BURNS EMMETT	831	5908
975	ARNOLD EDW C	831	4870
976	NIPPER L O	831	4587
977	POPOVITZ EDW	831	5158
979	SMITH W D	831	5099
980	GENET BERNARD	831	1023
981	MCDOWELL RONALD	831	5215
982	LEMKE ARMOND	831	4577
983	BLAKE ROBT L JR	831	5197
984	MALORA VINCENT	831	5373
986	BARE JULIUS A JR	831	4930
987	SEVY VERNON K	831	0098
988	RISPOLI HUMBERT	831	5289
989	MANN NAYLON C	831	4474
990	MIHALOVICH ROBT G	831	4954
991	BRADFORD CHAS A	831	4860
992	KRODY BARRON	831	5149
993	FLADUNG EARL W	831	5018
994	LAMBERT FRANK W	831	4992
997	PIERCE W D	831	5255
998	PARKER WM L	831	5383
1000	CRITCHELL ROBT A	831	3857
	* 32		

SEMLOH AV 39 WHT OAK

3589	BUSH JNO L	521	0077
3595	ECKES ALBERT MRS	931	6857
3600	FINK LEO C	521	9351
3603	WOYCKE HERMAN B	521	5934
3608	GRUENEMEIER GEO	931	1115
3609	RAIBLE GEO H	521	8681
3609	REMERS MILTON F JR	521	0070
3616	WYENANDT RAY J	931	3151
3617	SCHMITT RICHARD	931	4322
3623	KETTERMAN W	931	1388
3631	HANDLEY JOHN C	521	4282
	* 11		

SENATOR PL 20 CLIFTON

218	BISCHOFF WM SR MRS	861	0454
218	LITSEY JAN DAVID	221	1789
232	BISCHOFF WM LEE	861	0399
233	HEUCK MATHILDE E	861	1788
237	CUNNINGHAM CARL J	281	6676
238	BORSAY ELEK MRS	281	0160
238	NICHOLS FLORA W	281	8326
238	LATTIMER GARDNER	861	8949
238	RANDALL WM	861	8633
241	HOLLIDAY LEE W	751	3720
242	BROOK AUDREY	961	2827
242	BRYANT GERTRUDE	861	1374
242	FRYE DONNA	751	5976
242	JONES GERALD T	861	0363
242	PLUNKETT TERESA	961	2827
242	SMITH DIANE	751	5976
242	WARWICK LORENE	861	0203
242	WOLFE MARGARET	281	0044
248	WEIBEL WM C	281	5915
249	CHRISTOFFERSEN B J	221	8337
249	KUMPF CAROLYN	221	1223
249	LAUGHLIN PATRICIA	751	6795
249	MCCAFFREY ALICE E	221	0217
249	MCGEE LORENE	281	0324
249	PENNINGTON T PHELPS	281	4045
249	SNYDER F O	861	8416
249	THOMPSON ANITA	221	8337
249	WRIGHT HAZEL	861	7674
249	ZIMMERMANN D C	751	0267
249	ZWICK NATALIE V	751	8442
250	FELDMAN KATIE MRS	861	7436
251	ANDERSON BEVERLY J	961	4682
251	MUNRO KATHLEEN	861	5340
251	RIDINGS ELISABETH	281	6526
254	DELLS GRACE	221	5712
254	DENNER LILLIAN S	861	2534
254	DEGROT JOHAN	281	1901
254	GEIGER MARY E	281	7882
254	GIESE EDNA M	961	3642
254	JOHNSON FRANCES R	281	4466
254	LEESE JENNIE M	861	4825
254	PETSCHER MARJORIE L	281	7052
254	SCHWEIKERT MABEL	281	9832
254	SHANNON THELMA E	861	7454
254	TYREE ORA	961	7193
255	WALKER FRANCIS EDW	221	7794
258	BOMHOLT STELLA	751	0542
258	FREY E	861	4552
258	HASEMEIER MARGT E	281	7210
258	STAGER IRENE	961	3273
263	DIETTERT A ALLEN	221	6879
266	*ALPHA TAU OMEGA FRA	861	0505
266	DRAKE BILL	861	7321
266	LUPPERT DAVID	751	2653
266	SCHROEDER AUDREY	861	9824
274	SENATOR PL APTS		
	BEATY BETTY A	961	0154
	BEATY GRACE	961	0154
	BECKMAN EVELYN	861	0032
	CLARKE THOS E	861	0353
	COCHNOWER JOSEPHINE	751	8672
	ELLIOTT GEO K MRS	751	9061
	FANNON M L	281	2918
	FRANCIS EDITH S	751	8537
	MANNEY A A	221	4535
	MCKINNEY MARGARET D	861	2850
	MERCKEL GEO C MRS	281	6180
	MONROE CHAS W DR	281	0901
	SHOUSE MAZIE	961	3892
	SIEVERS LEONARD	861	8071
	SLOAN JOHN	961	2764
	THOMPSON C LAWTON	281	8678
	THRELKELD FOSTER L	961	3791
	VARELMANN JNO C	861	5830
	WILFERT FRANK C	281	4053
	* 1 74		

SENTINEL RIDGE LN 43 I H

5805	THOMAS BETTY G	561	5822
5815	ROBERTS WM W	561	4820
5825	STUHLREYER P A JR	561	5433
5835	HINCKLEY S R JR	561	5421
5840	THOMPSON ROBT C	561	9291
5875	LOHR JOHN W	561	4306
5890	REED GORDON X	561	5648
5895	SIDENSTICK JAS E	561	5179
5905	MOESER CHAS R JR	561	8177
5910	GLASER JOHN F JR	561	7657
	* 10		

SEQUOIA CT 39 GROESBECK

7854	BUCHANAN KEITH I	521	6446
7860	CLAPP E J	931	5510
7864	NUWAYHID A A	522	2316
7870	KUETHE CURTIS	522	0835
7874	NOGGLER CLIFFORD	931	0521
7881	GOEBEL RAYMOND J	521	6028
7884	FITE CHAS	931	9685
7890	SCHWAB THOS	931	6408
7891	WEISS DAVID S	921	0387
7894	NORTH C LAWRENCE	931	0754
7895	BOSSHARDT RICHARD	522	6841
7898	KINTNER R K	522	4364
7899	HAMILTON JAS A	521	0048
	* 13		

+SERBEN 38 DELHI HLS

736	KATSETOS WALTER	941	0470
	STAPLETON WM F	941	2715
	* 2		

SETCHELL 26

225	*REINHARDT TRANSFER	871	1743
232	WEHAGE ANTHONY	321	8612
234	WILLIAMS DUDLEY	321	3681
238	PONCHOT DELBERT	321	9066
246	SUMMERS NANCY MRS	321	6286
246	VESPIE HUGH	321	5920
247	HENSLEY SAM	871	4658
248	GADDIS RICHARD	871	5365
249	STOY FRANK E	871	2241
253	WILLIAMS HUEY U	321	7743
260	JONES WILLIE	871	0858
261	CRAIG GEO	321	5247
262	JORDAN JACK	871	2656
	* 1 12		

SETON AV 5 PRICE HILL

805	*AAA MOVG STORAGE CO	471	4316
805	MAAS ALBERT	471	9108
805	*MAAS BROS MOV&STOR	251	4440
807	MURPHY ROBT J	921	6157
810	ARMSTRONG WM P	251	5041
810	KINZBACH WM S	471	8851
810	MCFARLAND WALTER E	471	6847
810	OCONNOR MICHAEL T	921	8316
814	WERNKE RAYMOND J	251	1033
818	WEHE EARL J	921	9303
819	AISENBREY ALBERT	471	8651
819	LUEGERING AUG A	471	8431
819	LUEGERING HARRY	471	2423
819	MOELLMANN M M	251	5517
822	MARCHIONI T	251	1188
825	HEHEMAN ROBT W	921	5364
826	BURBRINK ROBT J	921	0979
826	COOK FLOYD R	921	0979
827	ESPELAGE MARTHA	921	3772
827	ESPELAGE SYLVESTER	921	3772
830	OTTING EUGENE J	471	7128
836	BEZENAH E	471	8776
836	JORDAN MARIE C	471	1329
836	TAYLOR FRANK H	251	4650
902	BONNO JOE F	921	7890
903	AUSDENMORE RITA	921	9036
903	DUNLAP MARY E MRS	921	0244
903	HACKETT LAWRENCE J	921	1661
903	JORDAN VIRGINIA K	471	1794
906	BARTLEY JNO F	921	3351
906	BRAUER JOE	921	5094
906	STEIN HOWARD J	921	6536
906	WAGNER MARGARET L	471	0628
907	BRAFFORD BERTHA MRS	921	6932
909	COTHRAN MICHAEL H	251	5872
909	FRONSOE PHYLLIS C	251	2960
909	LYNCH JAS R	251	3872
912	GROFFT ARTHUR	921	6054
912	JONES PAUL R	471	5676
913	GALLAGHER WM L	921	4171
916	POLEWSKI JOS	921	7633
917	COX PAUL	471	3166
920	RICHTER ALLEN	251	1851
921	WESTENDORF H C	921	5512
925	LIEBERMAN WM A	421	9521
929	GATES FRANK J	921	7436
934	*KRUMPELBECK BOB	921	7321
937	CARROLL JOHN	921	3082
937	VOGELE JOHN	471	9265
938	GRAFE HARRY	471	4177
945	TOEPNER FRANK A	921	1622
949	BRODERICK L J	921	7788
953	O HARA NORMA	921	2321
953	TOPMILLER JIM	921	2321
957	HEMMER RALPH L	471	0977
987	DAVIS JAS F	921	2051
1002	WIESMAN GEO C	921	4799
1003	*SETON REST HOME	921	3595
1004	LILLIS MARY ELLEN	471	3738
1007	SILBERNAGEL HELEN	921	2817
1007	*SILBERNAGEL JNO	921	3789
1007	SILBERNAGEL JNO R	471	8610
1008	MUETHING FRANK J	921	8396
1008	MUETHING J E MISS	921	8396
1008	OCONNELL E J	471	1494
1008	SCHULTE MARGT	471	1494
1011	PENMAN LILLIAN	921	7320
1011	MOORMAN CLEMENS A	251	5681
1012	OSTHOLTHOFF MAY	251	4052
1012	SCHMIDT GRACE	251	3006
1012	SCHMIDT MARGIE	251	3006
1015	KAMMER AUDIE B	921	4494
1015	LUKEN FRANK T	921	7024
1016	BECK HENRY N	251	3449
1016	REDMON CHAS	251	3249
1019	HAMMITT LEROY	471	6603
1019	PHELPS LEON	251	2514
1020	HESS LAWRENCE A	921	3635
1023	HERRLINGER ELSIE M	921	5584
1023	LACHTRUPP ELVE W	471	6738
1025	KRAUSER RICHARD	251	1516
1028	KEMPER JOS L	921	8611
1028	SKEEN KEITH	251	0261
1029	SANDER ANNA MRS	921	3513
1033	COOLEY HUBERT	921	7903
1035	NIEMER RAYMOND A	471	9327
1036	DOHERTY JNO JR	921	9362
1036	TAYLOR RACHEL B	251	1485
1036	WILSON JOYCE	251	1485
1036	YANCEY LILLIAN	921	1204
1039	DORNBUSCH LORAINE M	251	0205
1039	TINDALL CHARLOTTE	251	2766
1041	DEAN CLARA	471	1977
1041	MITCHELL RAYMOND E	251	1095
1042	FERRARELLI JOSEPHNE	251	1703
1100	MCDONOUGH MATTHEW L	921	6058
1101	COWELL LAWRENCE	251	5718
1104	AICHELE MARY MRS	471	0539
1104	KLINEFELTER ELSWORT	471	1539
1104	NUGENT JULIA MRS	921	5230
1105	GOEHR JANE	921	8842
1107	OMARA ROBT	471	5996
1108	RIGGS DANL	471	5054
1113	THOMPSON JAS	471	2825
1114	DICKERSON OTTICE C	471	7835
1116	BAUMER JNO H	921	5384
1116	STOCKER CHRIS P	921	4336
1117	HAYNES TOBA	251	6004
1117	JENNINGS J H	471	9615
1122	DIRR THERESA C	921	2617
1122	HENDY HARRY F	921	2617
1125	BAY EDITH	251	1619
1125	GALLAGHER JOHN A	471	6086
1126	DEHNE FREDK C	921	7697
1126	MCWALTERS CATHERINE	921	7697
1129	BRIGHT ROBT E	921	2290
1127	MOSELY JERRY	921	7820
1127	NAGEL MICHAEL	921	8783
1130	BOCKHORST C J	251	5772
1130	MOORE GEO	251	3582
1131	BAKER MARY C	921	0132
1131	BRUMFIELD ROBT M	471	0323
1132	CHALK MARGIE	471	9641
1134	HEIDEL DOLORES MRS	251	4585
1135	HARFORD PAULINE MRS	921	0895
1135	PETERS D R	921	0895
1138	ENGELBERT PEGGY	921	3413
1138	MAAS HELEN	921	3413
1139	BAIN JULIA	921	3531
1139	COUCH JAS A	471	8460
1139	SIEBENTHALER L M	471	9170
1140	PARTRIDGE JOHN C	921	0578
1142	DONNELLY E J	921	3061
1143	*SERRA REALTY SERV	921	1877
1143	DREW DANL W	471	7797
1143	*FERGUSON R J&ASSOC	921	1877
1143	*IND SERVICES	921	1877
1143	*MOLLOY REALTY SERV	921	1877
	* 9 129		

SETTLE RD 27 MADISONVL

4105	WARNER MARIE E	271	0221
4107	DUFFEY JAS O	271	2943
4109	REISZ GEO C	271	6613
4111	LIPPS HENRY	271	5065
4112	OLIGEE VIRGIL	271	0253
4116	JORDAN ROY	271	1646
4120	STRASSER JNO	271	5142
4135	WILLIAMS HAZEL	271	3153
4136	SMITH MELVIN JR	271	5198
4137	LAWSON W M	271	3733
4140	GLASER J MISS	271	2569
4141	KUHN HAROLD S	271	8651
4144	KRAMER GERALD	271	6563
4145	WHEELER CHAS M	271	4744
4149	FEEBACK M G	271	2514
4152	SMITH JOHN RAY	271	5983
4153	WAMBSGANZ CARL W	271	2857
4205	GERARD ALBERT L	271	5354
4208	NEAL HARMON H	271	3583
4209	SAUNDERS LAWRENCE	271	4699
4213	HOOVER ESTHER K	271	6720
4216	HILL MARGIE	271	1885
4216	JONES JERRY A	271	1161
4617	BROWN WALTER B	271	4032
4713	FENKER G H	271	0191
4717	PARKER FREDERIC M	271	2855
4831	KIEHBORTH GEO	271	5507
	* 27		

SETTLE RD 27 MARIEMONT

3714	OSKOCHIL JOS W	271	2913
3732	SHOENBERGER E G	271	5760
3734	ADAMS VIRGINIA F	271	1340
3736	ESTEP THOS B	271	0379
3796	MOZENA R F	271	7138
3800	DANIELS M	271	2976
3807	STRALEY CHAS	271	3299
3808	BYRNS EDWIN V	271	1936
3811	GEDDES WM C	272	0086
3812	CLARK L R	271	6029
3816	MEINKE ROBT D	272	0163
3817	HOEBBEL JAS W	271	6787
3823	MILLER HENRY C	271	3280
3824	MILLER JOS	271	3471
3828	SIGLER DUANE	271	3709
3829	HUGHES WILLARD E	271	4138
3830	PONTIUS THOS M	271	2764
3834	COWARD BEATRICE MRS	271	3691
3849	BANCROFT WM G	271	9036
3852	PERRIN A H JR	271	1065
3855	SMITH RUSSELL S	271	5132
3857	YOCHUM KARL	271	2715
3859	JOHNS KENNETH T	271	5925
3860	HAYS JAS R	271	1032
3861	HALL CHESTER D	271	0928
3863	BRANDSTETTER JOS	271	4112
3864	MECKLENBORG NORBERT	271	3523
3865	BAUER ROBT S	271	4713
3866	DUBRUCQ GLEN F	271	0070
3867	WIETHORN MARNA	271	3567
3868	REED ROBT T W	271	5676
3869	RIEDEMAN H J MRS	271	0517
3870	ROEHRICH WM C JR	271	0908
3871	KOLLER MICHAEL B	271	5556
3886	ADDICOTT GERTRUDE	271	3953
	* 35		

SEVEN GABLES RD 42

670	RILEY MONICA MRS	683	0087
11665	CROWE EARL M	683	2562
11693	SANKER WM G	683	1994
11711	DYER CURT	683	1445
11717	EBERHARD THOS F	683	0859
11717	VAUK HAROLD	683	1764
11723	HAMM LOREN E	683	1279
11726	*SEVEN GABLES INN	683	0333
11737	*NIKKO INN	683	0913
11737	SHIGEMURA ANNA T	683	0913
11797	LUCKE EDW H	683	2505
11806	ADAMS W V	683	1163
11841	BREWER J CARL	683	1283
11853	HUGHES HOMER C	683	2924
11905	BOLYARD VERLAN	683	1954
11905	HONG CHONG AIE	683	2760
11912	FIELD W R	683	1556
11951	STRASSEL WM E	683	1936
12003	KALSBEEK THEO W RV	683	1045
12015	HARVIE WM	683	0823
12058	*WILLOWBRK ANTIQUES	683	0390
12063	*BUTTERFLY DRIVE INN	683	9920
12066	*B&B SINCLAIR SV STA	683	9957
12080	PIERCE LESLIE I	683	0657
12121	GILMER C S	683	1927
12133	*WAYNE BUS SLS&S	683	2230
	* 6 20		

SEWARD AV 31 MT H

7606	ARNOLD PAUL D	521	2903
7606	BOYD JESSIE	931	0059
7608	KAMPHAUS CORNELIUS	521	2881
7609	RUSSELL BURTON	931	3741
7611	DREIER EDW F	931	1027
7612	BAHRS FRED F JR	931	6733
7616	STEWART IRWIN A	521	7190
7620	HAYS ROBT M	522	0428
7700	STEIGELMAN ALBERT	522	4368
7703	BECKMIRE ROY	521	7881
7705	RENNERT GEO R	521	8252

Fire Insurance Maps No Coverage Statement

Site Location
Camargo Canyon Pump Station Elimination
Cincinnati, OH

Requested by
American Structurepoint, Inc.
2550 Corporate Exchange Drive Suite 300
Columbus, OH

HIG Project #
2046141
Client Project #
2020.00514
Date Created
03/19/2021

Historical Information Gatherers

The HIG Historical Map Collection and the United States Library of Congress Map Collection were searched for fire insurance maps (FIM), real estate atlases and similar maps for the site location and adjoining properties. No FIMs or similar maps were identified for the site location and/or adjacent properties.

FIM+ Maps

The HIG Historical Map Collection and the United States Library of Congress Map Collection were searched for fire insurance maps (FIMs), real estate atlases and similar maps for the site location and adjoining properties. No FIMs or similar maps were identified for the site location and/or adjoining properties.

9.9 – Interview Documentation

X3. USER QUESTIONNAIRE

INTRODUCTION

In order to qualify for one of the *Landowner Liability Protections (LLPs)*[187] offered by the Small Business Liability Relief and Brownfields Revitalization Act of 2001 (the *"Brownfields Amendments"*),[188] the *user* must conduct the following inquiries required by 40 CFR 312.25, 312.28, 312.29, 312.30, and 312.31. These inquiries must also be conducted by EPA Brownfield Assessment and Characterization grantees. The *user* should provide the following information (if available) to the *environmental professional*. Failure to provide this information could result in a determination that *"all appropriate inquiry"* is not complete.

Property:

(1.) Environmental cleanup liens that are filed or recorded against the site (40 CFR 312.25).
Did a search of recorded land title records or judicial records identify any environmental liens filed or recorded against the *property* under federal, tribal, state, or local law?

(2.) Activity and land use limitations that are in place on the site or that have been filed or recorded in a registry (40 CFR 312.26(a)(1)(v) and (vi)).
Did a search of recorded land title records or judicial records identify any AULs, such as *engineering controls*, land-use restrictions, or *institutional controls* that are in place at the *property* and/or have been filed or recorded against the *property* under federal, tribal, state, or local laws?

(3.) Specialized knowledge or experience of the person seeking to qualify for the LLP (40 CFR 312.28).
As the *user* of this ESA, do you have any specialized knowledge or experience related to the *property* or nearby properties? For example, are you involved in the same line of business as the current or former *occupants* of the *property* or an adjoining *property* so that you would have specialized knowledge of the chemicals and processes used by this type of business?

(4.) Relationship of the purchase price to the fair market value of the *property* if it were not contaminated (40 CFR 312.29).
Does the purchase price being paid for this *property* reasonably reflect the fair market value of the *property*? If you conclude there is a difference, have you considered whether the lower purchase price is because contamination is known or believed to be present at the *property*?

(5.) Commonly known or reasonably ascertainable information about the property (40 CFR 312.30).
Are you aware of commonly known or *reasonably ascertainable* information about the *property* that would help the *environmental professional* to identify conditions indicative of releases or threatened releases? For example, as *user*,

(a.) Do you know the past uses of the *property*?
(b.) Do you know of specific chemicals that are present or once were present at the *property*?
(c.) Do you know of spills or other chemical releases that have taken place at the *property*?
(d.) Do you know of any environmental cleanups that have taken place at the *property*?

(6.) The degree of obviousness of the presence or likely presence of contamination at the *property*, and the ability to detect the contamination by appropriate investigation (40 CFR 312.31).
As the *user* of this ESA, based on your knowledge and experience related to the *property*, are there any *obvious* indicators that point to the presence or likely presence of contamination at the *property*?

Other Information:

A. The Reason why the Phase I is being performed: This is for the design of MSD's "Camargo Canyon Pump Station Elimination" project.

B. Site Contact Name, Relation to the Property, and Phone Number: _____

C. The type of property and type of property transaction (sale, purchase, exchange, etc.): Easement acquisitions

_____

D. The complete and correct address for the property: _____

Printed Name	Title/Organization
Signed Name	Date

[187] *Landowner Liability Protections, or LLPs*, is the term used to describe the three types of potential defenses to Superfund liability in EPA's *Interim Guidance Regarding Criteria Landowners Must Meet in Order to Qualify for Bona Fide Prospective Purchaser, Contiguous Property Owner, or Innocent Landowner Limitations on CERCLA Liability* ("*Common Elements*" Guide) issued on March 6, 2003.

[188] P.L. 107-118

Rundle, Holly

From: Paul, Rick
Sent: Tuesday, July 6, 2021 1:52 PM
To: Rundle, Holly
Subject: FW: [External Email] Camargo
Attachments: E 1527-13 User Questionnaire.pdf

From: Ojo, Emmanuel <Emmanuel.Ojo@cincinnati-oh.gov>
Sent: Tuesday, July 6, 2021 1:20 PM
To: Paul, Rick <rpaul@structurepoint.com>
Cc: Miller, Darrell <dMiller@structurepoint.com>
Subject: RE: [External Email] Camargo

EXTERNAL EMAIL: Do not click any links or open any attachments unless you trust the sender and know the content is safe!

Hello Rick,

Please see attached. After discussion with other MSD folks, MSD cannot provide response to the questions concerning the property. I was able to provide response to two of the questions in the "Other Information" section. The remaining two questions also have to do with property which I am not sure of what appropriate response should be provided.

MSD usually does not fill out questionnaire for the ESA, the design consultant usually do that task.

Regards,

Emmanuel Ojo
Project Manager I Wastewater Engineering
Metropolitan Sewer District of Greater Cincinnati

D: 513-557-5931 | **C:** 513-814-6072 | **E:** Emmanuel.Ojo@cincinnati-oh.gov

---

From: Paul, Rick <rpaul@structurepoint.com>
Sent: Tuesday, July 6, 2021 11:17 AM
To: Ojo, Emmanuel <Emmanuel.Ojo@cincinnati-oh.gov>
Cc: Miller, Darrell <dMiller@structurepoint.com>
Subject: [External Email] Camargo

External Email Communication

Good morning Emmanuel,

In order to complete the Phase I ESA, we would like the MSD, the User, to complete the attached questionnaire. I don't anticipate the MSD having any knowledge of the properties in question, but we do ask the User to complete this questionnaire if you would like. The property owners were asked to complete the other questionnaires.

Thanks,
Rick

Richard M. Paul, PWS
Project Manager/Senior Environmental Scientist

2550 Corporate Exchange Drive, Suite 300
Columbus, Ohio 43231
614.901.2235 OFFICE
614.296.1766 CELL
structurepoint.com WEB



AMERICAN STRUCTUREPOINT INC.



Best Places to Work in Indiana
Best Employers in Ohio

DISCLAIMER: This message contains confidential information and is intended only for the individual named. If you are not the named addressee, you should not disseminate, distribute, utilize, or copy this e-mail. Please notify the sender immediately by e-mail if you have received this e-mail by mistake, and delete this e-mail from your system. No design changes or decisions made by e-mail shall be considered part of the contract documents unless otherwise specified, and all design changes and/or decisions made by e-mail must be submitted as an RFI or a submittal unless otherwise specified. All designs, plans, specifications and other contract documents (including all electronic files) prepared by the sender shall remain the property of the sender, and the sender retains all rights thereto, including but not limited to copyright, statutory and common-law rights thereto, unless otherwise specified by contract. E-mail transmission cannot be guaranteed to be secure or error-free as information could be intercepted, corrupted, lost, destroyed, arrive late or incomplete, or contain viruses. The sender therefore does not accept liability for any errors or omissions in the contents of this message which arise as a result of e-mail transmission. If verification is required, please request a hard-copy version.
https://www.structurepoint.com/

Rundle, Holly

From: John Lynch <LynchJ@mihjfd.org>
Sent: Friday, March 26, 2021 11:00 AM
To: Rundle, Holly
Subject: Information Request

Follow Up Flag: Follow up
Flag Status: Flagged

EXTERNAL EMAIL: Do not click any links or open any attachments unless you trust the sender and know the content is safe!

Holly,

After doing a search of our records we have not found any records of hazardous materials usage, handling or disposal.

Thanks,

John Lynch
Captain
Madeira & Indian Hill Joint Fire District
7205 Miami Ave.
Cincinnati, Ohio 45243
P: 513-271-2669
F: 513-271-6128

Rundle, Holly

From: Comeau, Denise <Denise.Comeau@hamilton-co.org>
Sent: Friday, March 26, 2021 3:09 PM
To: Rundle, Holly
Subject: FW: Information Request- Columbia twp, Cincinnati, OH
Attachments: 19088.pdf; 28881.pdf; 16910.pdf; 18925.pdf; 701.pdf

Follow Up Flag: Follow up
Flag Status: Flagged

EXTERNAL EMAIL: Do not click any links or open any attachments unless you trust the sender and know the content is safe!

From: DeJonckheere, Chuck <Chuck.DeJonckheere@hamilton-co.org>
Sent: Thursday, March 25, 2021 8:03 AM
To: HCPH Customer Service <hcphcustserv@hamilton-co.org>
Subject: RE: Information Request- Columbia twp, Cincinnati, OH

In nuisance database

From: Comeau, Denise <Denise.Comeau@hamilton-co.org> **On Behalf Of** HCPH Customer Service
Sent: Tuesday, March 23, 2021 12:27 PM
To: DeJonckheere, Chuck <Chuck.DeJonckheere@hamilton-co.org>
Subject: FW: Information Request- Columbia twp, Cincinnati, OH

FOI!

Thanks and have a great day!

Denise Comeau
Customer Service Supervisor, Environmental Health Services
Hamilton County Public Health
250 William Howard Taft Rd., 2nd Floor
Cincinnati, OH 45219
Phone: 513.946.7803
Fax: 513.946.7890

HAMILTON COUNTY PUBLIC HEALTH
PREVENT. PROMOTE. PROTECT.

Follow us on:

From: Rundle, Holly <hrundle@structurepoint.com>
Sent: Monday, March 22, 2021 1:20 PM
To: HCPH Customer Service <hcphcustserv@hamilton-co.org>
Subject: Information Request- Columbia twp, Cincinnati, OH

Good afternoon,

I am performing a Phase I Environmental Site Assessment for a site located between Camargo Canyon Drive and Camargo Rd in Cincinnati, OH 45243. The following addresses and parcels are associated with the site:

- 6767 Rollymeade Drive (Parcel 525-0019-0010-00)
- 1 Camargo Canyon Drive (Parcel 525-0021-0094-00)
- 24 Camargo Canyon Drive (Parcel 525-0021-0111-00)
- 25 Camargo Canyon Drive (Parcel 525-0021-0003-00)
- 5905 Sentinel Ridge Lane (Parcel 529-0154-0006-00)
- 510 Sentinel Ridge Lane (Parcel 529-0154-0005-00)
- 6126 Kaywood Drive (Parcel 525-0019-0093-00)
- 5793 Camargo Road (Parcel 525-0021-0002-00)
- 5799 Camargo Road (Parcel 525-0021-0001-00)
- Camargo Road (Parcel 525-0021-0037-00)
- Camargo Road (Parcel 525-0019-0040-90)

I have attached a map to illustrate our project limits, along with the FOI Form.

I am interested in any information you may have about hazardous materials usage, handling, or disposal at the addresses listed above.

Thank you in advance for your time!

Holly L. Rundle
Environmental Scientist

2550 Corporate Exchange Drive, Suite 300
Columbus, Ohio 43231
614.901.2235 OFFICE
330.635.7708 CELL
structurepoint.com WEB

AMERICAN STRUCTUREPOINT INC.

Best Places to Work in Indiana
Best Employers in Ohio

Hamilton County General Health District

1/16/2003

NUISANCE COMPLAINT REPORT

RPT COMPLAINER

Report #: 701 Date Rcvd: 2/12/2001 Taken By: Brian Richard

Title: Name: Kyle (First) Dexter (Last)

Address:

City/State: Zip:

Phone#: (513) 000-0000

LOCATION OF COMPLAINT

Address: 5795 Camargo RD Political SubDivision: Madeira City

Phone#: (513) 000-0000

Class: Old Solid Waste Co

Description: Old Solid Waste Complaint.

Area Causing Problem:

Date Assigned: 2/12/2001 Inspector Assigned: Brian Richard

OWNER

Title: Name: (First) (Last)

Address:

City/State: Zip:

Phone#: (513) 000-0000

INVESTIGATIVE INFORMATION

First Investigated: 2/13/2001 Validity: Confirmed

Disposition Date: 3/19/2001 Dispostions: Abated

Findings:

2/12/01 Kyle informed waste management of illegal dumping along railroad tracks. Tires and CDD material.
2/13/01 SH-Went to site found 58 tires, 5-gal buckets, 2 bags of garbage, and 1 pile of CDD material.
2/14/01 BR- Called CSX and spoke with Lloyd Terrell, 369-5546 Regional Director.
3/9/01 BR-Phil Bolyard of Murphy Const., Toledo 419-877-9741, contacted by CSX to clean.
3/19/01 BR- Reinspected site. Observed tires, CDD material, and unauthorized solid waste removed. Closed file.

Violations

Follow Up Inspections

3/19/2001	3/19/2001	Linda Zerwick

#701

3D_____

Cagis_____

HAMILTON COUNTY GENERAL HEALTH DISTRICT
CINCINNATI, OHIO
NARRATIVE AND CASE NOTES

Name _____

Address 5795 Camargo Rd. / Madeira

File/Subject _____

Date/Initials	Narrative Notes
2/13/01 SH/KD	Found 88 tires, 5gal buckets, 2 bags of misc. solid waste and one pile of CDD material (screen door, lumber, wood Paneling + carpet)
2/14/01 SH	Complant given to BR
2/14/01 BR Called	369-5546 CSK Lloyd Terrell - Regional Director of P.D. He will get a Env. Services phone # and call back. He is sending someone to take a look at site.
	Lloyd-LM Env. Group 904-359-2283 Called Env. Group - LM w/ Linda
[redacted]	[redacted]
2/20/01 BR	Called 904-359-2283 CSK - Linda/Env. Group (Grinsburg) LM to call me back.
2/21/01 BR	Called Lloyd "Nobody returning my phone call" - LM
2/26/01 BR	Lloyd Terrell - he will send someone to take a look. He has been busy. He will call me this weeke.
3/8/01 BR	Called Lloyd Terrell - Report to Dan Machaugulin - Blanchester 937-783-3614
	Assitant Regional Engineer. Roger Neff 369-5580 Queens Gate. 3601 Geringer
	Lloyd going out today to check. He sent report to Dan Machaugulin.

ID_____

Cagis_____

HAMILTON COUNTY GENERAL HEALTH DISTRICT
CINCINNATI, OHIO
NARRATIVE AND CASE NOTES

Name _____

Address 5795 Camargo Rd/Madeira

File/Subject _____

Date/Initials	Narrative Notes
3/9/01 BR	Phil Bolyard of Murphy Const. Inc. (Toledo)
	419-877-9741 - He is contracted to clean. He will go to site + clean
	Thurs + Fri of next week.
	(He will check to see if CSX owns site @ Red Bank + Wooster)
3/15/01 BR	Phil called - He stated that it is
3/16/01 BR	Cleaned up. (LM) LM w/ Phil's Secretary
3/19/01 BR	Observed site cleaned up. Close file
3/19/01	Called Lloyd - "Site looks Good"
12/3/01 SN	REVISITED THE SITE AND FOUND CDD DEBRIS AND SOLID WASTE ALNG TRACKS.
12/6/01 SN	CALLED ~~[illegible]~~ LLOYD TERRELL @ CSX. INFORMED HIM OF SITE
12/28/01 SN	REINSPECTED THE SITE W/ BRIAN RICHARD, NO CHANGE.
1/7/02 SN	CALLED LLOYD TERRELL - HE IS CHECKING ON SITE.
SN	Reinspected site and found half was clean.
1/28/02 SH	Took Photos. — see Back

5-14-02 CD – no change stained Red boards still present.

6-26-02 CD – ~~Didn't locate~~ no change - no contact made, contact still needed.

7-4-02 [illegible] – Debris still present, 1 tile 50' south of debris called left message

Hamilton County General Health District

Nuisance Complaint Form

Phone
Office visit ✓
Mail ___

Info. entered into computer
KS initials

Name of Complainant REFERAL FROM WATER Date Received 2/12/01

Address QUALITY - KYLE DEXTER Phone # 946-7868

Location of Nuisance 5795 CAMARGO ROAD, 500 FT NORTH OF BEMAR (LEFT HANDSIDE)

Political Subdivision MADEIRA

Property Owner (1) QUEEN CITY WAREHOUSING/SERVICE CO. Phone # ___

(2) CSX R.R.
2149 WESTERN AVE. 8125 BRILL ROAD, CINCINNATI, OH 45243
CINCINNATI
(513) 369-5546
POLICE AND SPECIAL SERVICES

Nature of Complaint TIRES ALONG RAILROAD RIGHT OF WAY.

Assigned to BRIAN RICHARD Complaint Valid? ✓ yes ___ no

Investigation Notes: (SH) 2/13/01 - WENT TO SITE AND FOUND 58 TIRES, NUMEROUS 5 gal. BUCKETS, 2 bags of MISCELLANEOUS SOLID WASTE, AND ONE PILE OF C&D MATERIAL INCLUDING SCREEN DOOR, LUMBER, WOOD PANELING AND CARPET.

See Computer Program for additional information

Closed by BR Date Abated: 3/19/01

* Kyle wants to be cc'ed on letter

Hamilton County General Health District

4/2/2003

NUISANCE COMPLAINT REPORT

RPT

Report #: 16910 Date Rcvd: 1/2/2003 Taken By: Linda Zerwick

COMPLAINER

Title: Ms. Name: Linda (First) Zerwick (Last)

Address: 250 William Howard Taft RD

City/State: Cincinnati OH Zip: 45219

Phone#: (513) 946-7876

LOCATION OF COMPLAINT

Address: 5795 Camargo RD Political SubDivision: Madeira City

Phone#: (513) 000-0000

Class: Open Dump

Description: A small pile of wood or construction debris beside the CSX railroad tracks by a clearing off Camargo Road.

Area Causing Problem:

Date Assigned: 1/2/2003 Inspector Assigned: Linda Zerwick

OWNER

Title: Mr. Name: Paul (First) Barthle (Last)

Address: 500 Water ST

City/State: Jacksonville Fl Zip: 32202

Phone#: (904) 359-3972

INVESTIGATIVE INFORMATION

First Investigated: 1/14/2003 Validity: Confirmed

Disposition Date: 4/1/2003 Disposition: Abated

Findings:

1/14/2003 - LSZ - I visited the site and the small pile of wood debris is still there along the CSX railroad tracks by the clearing along Camargo Road just north of Demar Rd. This open dump was reopened and see Report #701.

2/20/2003 - LSZ - I sent out an NOV to CSX railroad dated 2/20/2003 to have them clean up the small wood pile along the railroad tracks at the Camargo Road site and I also included to have them pick up a small silver tank along the railroad tracks where their tracks cross Twightwee Road in Symmes Township.

2/25/2003 - LSZ - I stopped by site. It is snow covered but the small pile of wood by the railroad tracks is still there.

2/26/2003 - LSZ - CSX sent me a letter asking for an extension of the deadline so they can get bids for the cleanup. I talked to a lady acting for Paul J. Barthle who sent me the letter. She said they needed more time and I said that was ok.

3/12/2003 - LSZ - I visited the site and the small pile of wood is still there. For cleanup of CSX Railroad properties call Mr. Paul Barthle, CSX Property Remediation at (904) 366-4435 in Jacksonville, Florida.

3/31/2003 - LSZ - I visited the site at Twightwee Road. The silver tank along the CSX Railroad tracks has been cleaned up and disposed of by Mr. Jim Stegman of Stegman Landscaping company at (859) 781-1562 who

Hamilton County General Health District

4/2/2003

NUISANCE COMPLAINT REPORT

cleans up properties for CSX Railroad.

4/1/2003 - LSZ - I inspected the 5795 Camargo Road site. The small pile of wood has been cleaned up by Mr. Jim Stegman of Stegman Landscaping. I have to call him after I inspect the site and it is clean so he can get paid.

4/2/2003 - LSZ - I called and left a message for Mr. Jim Stegman to call me.

Violations

Violation	Sent NOV to CSX Railroad to cleanup tank from Twightwee road along railroad tracks and small pile of wood along railroad tracks at 5795 Camargo Road.	Ref'd to Pros.	
Action Needed	Clean up tank and wood pile.	Date Abated	
Orders		Orders Date	

Follow Up Inspections

4/2/2003	4/2/2003	Linda Zerwick
4/1/2003	4/1/2003	Linda Zerwick
3/31/2003	3/31/2003	Linda Zerwick
3/12/2003	3/12/2003	Linda Zerwick
2/26/2003	2/26/2003	Linda Zerwick
2/25/2003	2/25/2003	Linda Zerwick
2/20/2003	2/20/2003	Linda Zerwick
1/14/2003	1/14/2003	Linda Zerwick

Hamilton County General Health District

#1690

Nuisance Complaint Form

Phone ___
Office visit ___
Mail ___

Info. entered into computer ___ initials

Originally referred by Kyle Dexter

Name of Complainant Linda Zerwick

Date Received 1/2/03

Address ___

Phone # 946-7826

Location of Nuisance 5795 Camargo Rd. (just North of Dermald. on RR. tracks.)

Political Subdivision Madeira

Property Owner CSX Railroad

Phone # 369-5546

Lloyd Terrell (Regional Director of Police Dept.)

Nature of Complaint pile of wood, lumber along railroad tracks.

Assigned to Linda Zerwick

Complaint Valid? ___ yes ___ no

Investigation Notes: 1/14/03 - Small pile of wood is still present along CSX Railroad tracks by the clearing along Camargo Rd. just north of Dermar rd.

See Computer Program for additional information

Closed by Linda D. Zerwick Date Abated: 4/1/03

Paul J. Barthle
Manager – CSX Property Remediation
904-366-4435

March 17, 2003

File: Cincinnati, OH (QV0107)

Mr. Brian Stegman
Stegman Industries
66 Covert Run Pike
Ft. Thomas, KY 41075

Dear Mr. Stegman:

Enclosed is a Letter Form of Contract for removal of trash/debris from CSX property in Cincinnati, OH.

Please sign both copies and return to this office for execution on behalf of CSX Transportation.

Before starting work you must notify, CSXT Roadmaster Chip Ducharme, in Washington Court House, OH at 740-335-0373 or CSXT Staff Engineer Randy Daniels in Louisville, KY, at 502-815-1844 to determine if flagging protection is required and make necessary arrangements for same, if needed.

Failure to return these agreements within ten (10) working days could be interpreted as an unwillingness to progress with the project. This could result in the award being extended to the next qualified bidder.

A copy of the contract must be available at the work site while the work is in progress.

Sincerely,

Paul J. Barthle

cc:
Mr. Chip Ducharme, CSX Roadmaster
Mr. Randy Daniels, CSX Staff Engineer
Mr. Lloyd Terrell, CSX Field Director, Risk Manag
Ms. Linda Zerwick, SIT, Hamilton County General Health District

Sheila D. Gennette
CSX Property Remediation
904-359-3972
RNX 322-3972

CSX TRANSPORTATION

500 Water Street
Jacksonville, FL 32202-4423
(904) 359-3972
FAX (904) 359-2459

Paul J. Barthle
Manager - Property Remediation

February 26, 2003

File: Cincinnati, OH (QV0107)

Hamilton County General Health District
Ms. Linda Zerwick, SIT
250 William Howard Taft Rd., 2nd Floor
Cincinnati, OH 45219

Dear Ms. Zerwick:

This letter shall acknowledge receipt of the attached notice requesting that CSX Transportation clear property allegedly in violation of local Ordinance.

CSXT fully intends to comply with your request, however it is requested that the deadline for compliance be extended. This will allow CSX time to request bids for the abatement or forward the notice appropriately for correction.

Your office will receive copies of all correspondence concerning this property. Your continued cooperation in this matter is appreciated.

Sincerely,

Paul J. Barthle

CC:
Mr. Lloyd Terrell, CSX Field Director, Risk Management
Mr. Mike Little, CSX Roadmaster

HAMILTON COUNTY
GENERAL HEALTH DISTRICT
Timothy I. Ingram, Health Commissioner

250 William Howard Taft Road, 2nd FL • Cincinnati, Ohio 45219
Phone 513/946-7800 • Fax 513/946-7890

Notice of Violation

February 20, 2003

Certified Mail
Receipt Requested

CSXT RAILROAD TRANSPORTATION
ATTENTION MR LLOYD TERRELL
3601 GERINGER AVENUE
CINCINNATI OHIO 45223

Dear Mr. Terrell:

Site investigations were conducted at two properties that according to our CAGIS mapping system are owned by CSX Railroad. The first property is located at the railroad tracks in the clearing near 5795 Camargo Road just north of Demar Road (Parcel ID# 052500210045) in Madeira. The second property is located along the tracks just east of where the CSX Railroad tracks cross Twightwee Road (Parcel ID# 062100090003) in Symmes Township. This letter details observations made during the investigation, existing violations of the Ohio Administrative Code (OAC), and corrective actions required to obtain compliance with the applicable regulations.

Observations

On the first property, I observed a small pile of construction debris consisting of wood dumped along the CSX Railroad tracks in the clearing near 5795 Camargo Road just north of Demar Road. On the second property along the tracks just east of where the CSX Railroad tracks cross Twightwee Road is a large, silver tank that has been dumped.

Violations

You are currently in violation of **Ohio Administrative Code (OAC)**

Chapter 3745-27-05 (C), which states that "no person shall conduct, permit, or allow "open dumping" on their property.

Chapter 3745-27-04 (B), which states, "no person shall conduct or allow illegal disposal of construction and demolition debris" on their property.

An equal opportunity employer/provider

These violations carry a minimum fine of $10,000 and/or two years in jail for dumping or allowing others to dump on the properties (Ohio Revised Code 3734.99) located in Madeira and Symmes Township.

Required Corrective Action

Please remove the tank from the property and properly dispose of or recycle it. Please remove all construction debris from the other property and properly dispose of it at a construction demolition debris landfill. These wastes must be properly disposed of by March 31, 2003. A reinspection of the property by the Waste Management Division of the Hamilton County General Health District will be conducted at this time. Please feel free to contact me if you have any questions or concerns. I can be reached in the mornings at (513) 946-7876.

Sincerely,

Linda S. Zerwick

Linda S. Zerwick, S.I.T.
Waste Management Division

cc: Tim Ingram, Health Commissioner
Dave Nutini, Director Waste Management Division

U.S. Postal Service
CERTIFIED MAIL RECEIPT
(Domestic Mail Only; No Insurance Coverage Provided)

7000 0600 0027 9209 0750

Postage $
Certified Fee

CSXT RAILROAD TRANSPOR
LLOYD TERRELL
3601 GERINGER AVENUE
CINCINNATI OHIO 45223

Street, Apt. No.; or PO Box No.

City, State, ZIP+4

PS Form 3800, February 2000 See

SENDER: COMPLETE THIS SECTION

- Complete items 1, 2, and 3. Also complete item 4 if Restricted Delivery is desired.
- Print your name and address on the reverse so that we can return the card to you.
- Attach this card to the back of the mailpiece, or on the front if space permits.

1. Article Addressed to:

CSXT RAILROAD TRANSPOR
LLOYD TERRELL
3601 GERINGER AVENUE
CINCINNATI OHIO 45223

COMPLETE THIS SECTION ON DELIVERY

A. Received by (Please Print Clearly) DAVID Reed
B. Date of Delive 2/24/0
C. Signature X ☐ Agent ☐ Address
D. Is delivery address different from item 1? ☐ Yes
If YES, enter delivery address below: ☐ No

3. Service Type
☒ Certified Mail ☐ Express Mail
☐ Registered ☐ Return Receipt for Merchandi
☐ Insured Mail ☐ C.O.D.

4. Restricted Delivery? (Extra Fee) ☐ Yes

2. Article Number (Copy from service label) 7000 0600 0027 9209 0750

PS Form 3811, July 1999 Domestic Return Receipt 102595-00-M-09

HAMILTON COUNTY
GENERAL HEALTH DISTRICT
Timothy I. Ingram, Health Commissioner

February 20, 2003

Certified Mail
Receipt Requested

CSXT RAILROAD TRANSPORTATION
ATTENTION MR LLOYD TERRELL
3601 GERINGER AVENUE
CINCINNATI OHIO 45223

Dear Mr. Terrell:

Site investigations were conducted at two properties that according to our CAGIS mapping system are owned by CSX Railroad. The first property is located at the railroad tracks in the clearing near 5795 Camargo Road just north of Demar Road (Parcel ID# 052500210045) in Madeira. The second property is located along the tracks just east of where the CSX Railroad tracks cross Twightwee Road (Parcel ID# 062100090003) in Symmes Township. This letter details observations made during the investigation, existing violations of the Ohio Administrative Code (OAC), and corrective actions required to obtain compliance with the applicable regulations.

Observations

On the first property, I observed a small pile of construction debris consisting of wood dumped along the CSX Railroad tracks in the clearing near 5795 Camargo Road just north of Demar Road. On the second property along the tracks just east of where the CSX Railroad tracks cross Twightwee Road is a large, silver tank that has been dumped.

Violations

Hamilton County General Health District

2/10/06

NUISANCE COMPLAINT REPORT

Report #: 18925 **Date Rcvd:** 10/22/03 **Taken By:** Chuck DeJonckheer

RPT COMPLAINER

Title: **Name:** Anonymous (First) Anonymous (Last)

Address: N/A

City/State N/A NA **Zip:**

Phone#: (513) 000-0000

LOCATION OF COMPLAINT

Address: 5795 Camargo RD **Political SubDivision:** Madeira City

Phone#: (513) 000-0000

Class: Open Dump

Description: Drive by surveilance of old dump site Address is Appoximate- parcel has no address, parcel number is 525-0021-0037-00

Area Causing Problem:

Date Assigned: 10/22/03 **Inspector Assigned:** Chuck DeJonckheer

OWNER

Title: **Name:** Stewart Rd Developmen (First) (Last)

Address:

City/State OH **Zip:**

Phone#: (513) 527-4600

INVESTIGATIVE INFORMATION

First Investigated: 10/22/03 **Validity:** Confirmed

Disposition Date: 3/1/04 **Dispostion:** Abated

Findings:

10/22/03 - CD
Surveilance of old dump site. Some vegetative waste.

11-25-03 CD
3-4 trash cans/bags dumped on site. Names found on records in dumped garbage= Brent and Natasha Kohorst 8877 Montgomery RD 45236. Owned by Abraham Kerr (891-1263) no answer.

12-3-03 - CD
Called Mr. Kerr residence and spoke with housekeeper- she would not give her name. She said Kohorst's moved out approx. 1 year ago owing back rent. The house was clean when they left. No recent clean-up of 8877 Montgomery rd. She say I could go to 8877 Montogmery RD and see it is vacant.

12-3-03 - CD
No new dumping evident at Camargo site. 8877 Montgomery RD is vacant. There is similar waste there in the back yard. Feathers from a pillow.

12-10-03-CD
No new dumping at southern pull-out.
One bag at northern pull-out, contained cards and envelopes and a stuffed animal. The address on the evelopes was Mary Ann Rohman, 7444 Juler Ave., Cin., OH 45243.

12-11-03 - CD

Hamilton County General Health District

2/10/06

NUISANCE COMPLAINT REPORT

Issued NOV to Abraham Kerr.

12-11-03- CD
Stopped in at Ms. Rohman's house had a discussion about proper disposal. She admitted she dumped that bag on Camargo Rd. She claimed she didn't think they would take that waste. I told her there was no reason CSI would not collect cards and stuffed animals. I advised her to make arrangements to properly dispose of her waste, to go in on collection service with neighbors if necessary. Told her to contact me if she had trouble making other arrangements.

12-15-03- CD
Stopped by Lot King - Owner of Property, to inform them of letter to suspected dumper, they thanked me for pursueing dumper not just property owner.

12-19-03 - CD
No change at site.

12-24-03- CD
Site has been cleaned up. Only remaining is brush and leaves.
Close File

12-29-03 - CD
Spoke with Barry Goodman- of Lot King, told him solid waste has been removed, vegetative remains, he will have crew spread leaves and brush.

12-31-03 - CD
Site is still clean.

1-30-04-KG
No new dumping

2-12-04-KG
No new dumping

3-1-04-KG
No new dumping Close File

Violations **Follow Up Inspections**

Hamilton County General Health District

01/02/2004

NUISANCE COMPLAINT REPORT

REPORT

Report#: 18925 Date Rcvd: 10/22/2003 Taken By: Chuck DeJonckheere

COMPLAINER

Title: Name: Anonymous (First) Anonymous (Last)

Address: N/A

City/State: N/A NA Zip:

Phone#: (513) 000-0000

LOCATION OF COMPLAINT

Address: 5795 Camargo RD Political SubDivision: Madeira City

Phone#: (513) 000-0000

Class: Open Dump

Description: Drive by surveilance of old dump site Address is Appoximate- parcel has no address, parcel number is 525-0021-0037-00

Area Causing Problem:

Date Assigned: 10/22/2003 Inspector Assigned: Chuck DeJonckheere

OWNER

Title: Name: (First) Stewart Rd Development (Last)

Address:

City/State: OH Zip:

Phone#: (513) 527-4600

INVESTIGATIVE INFORMATION

First Investigated: 10/22/2003 Validity: Confirmed

Disposition Date: Dispostion:

Findings:

10/22/03 - CD
Surveilance of old dump site. Some vegetative waste.

11-25-03 CD
3-4 trash cans/bags dumped on site. Names found on records in dumped garbage= Brent and Natesha Kohorst 8877 Montgomery RD 45236. Owned by Abraham Kerr (891-1263) no answer.

12-3-03 - CD
Called Mr. Kerr residence and spoke with housekeeper- she would not give her name. She said Kohorst's moved out approx. 1 year ago owing back rent. The house was clean when they left. No recent clean-up of 8877 Montgomery rd. She say I could go to 8877 Montogmery RD and see it is vacant.

12-3-03 - CD
No new dumping evident at Camargo site. 8877 Montgomery RD is vacant. There is similar waste there in the back yard. Feathers from a pillow.

12-10-03-CD
No new dumping at southern pull-out.
One bag at northern pull-out, conteined cards and envelopes and a stuffed animal. The address on the evelopes was Mary Ann Rohman, 7444 Juler Ave., Cin., OH 45243.

12-11-03 - CD
Issued NOV to Abraham Kerr.

12-11-03- CD
Stopped in at Ms. Rohman's house had a discussion about proper disposal. She admitted she dumped that bag on Camargo Rd. She claimed she didn't think they

4-28-04 no sign of new dumping

Hamilton County General Health District

01/02/2004

NUISANCE COMPLAINT REPORT

would take that waste. I told her there was no reason CSI would not collect cards and stuffed animals. I advised her to make arrangements to properly dispose of her waste, to go in on collection service with neighbors if necessary. Told her to contact me if she had trouble making other arrangements.

12-15-03- CD
Stopped by Lot King - Owner of Property, to inform them of letter to suspected dumper, they thanked me for pursueing dumper not just property owner.

12-19-03 - CD
No change at site.

12-24-03- CD
Site has been cleaned up. Only remaining is brush and leaves.
Close File

12-29-03 - CD
Spoke with Barry Goodman- of Lot King, told him solid waste has been removed, vegetative remains, he will heve crew spread leaves and brush.

12-31-03 - CD
Site is still clean.

Violations | **Follow Up Inspections**

Hamilton County General Health District

Nuisance Complaint Form

Drive By ✓
Phone ___
Office visit ___
Mail ___

Info. entered into computer
CR initials

Name of Complainant Anonymous **Date Received** 10-22-03

Address _____ **Phone #** _____

Location of Nuisance 5795 Comargo Rd. - Near

Political Subdivision Madiera

Property Owner Stewart Rd. Development **Phone #** 527-4600 - Lot king

Nature of Complaint Drive by surveillance of old dump site. Address is Approx. Parcel # is 525-0021-003700

Assigned to Chuck W **Complaint Valid?** ✓ yes ___ no

Investigation Notes: - See attached Record + Notes

See Computer Program for additional information

Closed by Chuck W **Date Abated:** 12/24/03

File

HAMILTON COUNTY
GENERAL HEALTH DISTRICT
Timothy I. Ingram, Health Commissioner

250 William Howard Taft Road, 2nd FL • Cincinnati, Ohio 45219
Phone 513/946-7800 • Fax 513/946-7890

Notice of Violation

December 11, 2003

Certified Mail
Receipt Requested

ABRAHAM & MALAK KERR
PO BOX 43489
CINCINNATI OH 45243

RE: Solid Waste Disposal from 8877 Montgomery Road

Dear Mr. & Mrs. Kerr:

According to County Auditor records you are the current owner of the above referenced property. On November 25, 2003, this office discovered waste along the West side of Camargo Road between Demar and Shawnee Run Roads (Parcel #052500210037).





The site investigation revealed several mail articles within the waste containing the names Natasha and Brent Kohorst with a 8877 Montgomery Road address. The latest date on the mail was April of 2003.




An equal opportunity employer/provider

This office contacted your residence on December 3, 2003. We were informed that you were out of the country and spoke with a person described as your housekeeper. She informed this office that the tenant, the Kohorsts, no longer lived at 8877 Montgomery Road and had moved out approximately a year ago owing back rent. Their current address was not known but was believed to be out of state. When asked if 8877 Montgomery Road had recently been clean-up for re-rental, the answer was no. Permission was granted to inspect 8877 Montgomery Road.

Upon inspection of 8877 Montgomery Road on December 3, 2003, the same characteristic waste was found behind the house as was found on the West side of Camargo Road between Demar and Shawnee Run Roads (Parcel #052500210037). The waste contained feathers.



The property located on the West side of Camargo Road (Parcel #052500210037) has been a historic problem area for dumping and was under surveillance by this office. The last surveillance inspection was conducted on 10-22-03 and the property was found to be clean of solid waste.

Existing evidence leads this office to believe the waste discovered along Camargo Road came directly from 8877 Montgomery Road between October 22, 2003 and November 25, 2003. 8877 Montgomery Road was in your possession at that time, as it is vacant rental property.

Violation
You are currently in violation of:

Chapter 3745-27-05(C) of the Ohio Administrative Code, which states:

> *No person shall conduct, permit, or allow open dumping. In the event that open dumping is occurring or has occurred at a property, the person(s) responsible for the open dumping, the owner of the property, or the person(s) who allow or allowed open dumping to occur, shall promptly remove and dispose or otherwise manage the solid waste in accordance with Chapter 3734. of the Revised Code, and shall submit verification that the solid waste has been properly managed.*

This violation can carry a minimum fine of $10,000 and/or two years in jail for dumping or allowing others to dump (Ohio Revised Code 3734.99).

Required Action
Remove all solid waste from the property located on Camargo Road (parcel #052500210037), and properly dispose of it at a licensed sanitary landfill. These wastes must be disposed of immediately upon receipt of this notice. A reinspection of the property will be conducted by this office on or before January 12, 2004. Send copies of the waste disposal receipts to this office, verifying proper disposal of the solid waste.

Please feel free to contact me if you have any questions or concerns. I can be reached at (513) 946-7875.

Professionally,

Chuck DeJonckheere, R.S.
Waste Management Division

cc: Tim Ingram, Health Commissioner
Dave Nutini, Director of Waste Management
Steward Road Development, Owner of Parcel #052500210037

7003 1010 0000 1249 0608

U.S. Postal Service™
CERTIFIED MAIL™ RECEIPT
(Domestic Mail Only; No Insurance Coverage Provided)

For delivery information visit our website at www.usps.com®

OFFICIAL USE

Postage	$
Certified Fee	
Return Receipt Fee (Endorsement Required)	
Restricted Delivery Fee (Endorsement Required)	
Total Postage & Fees	$

Sent To: ABRAHAM & MALAK KERR
Street, Apt. or PO Box: PO BOX 43489
City, State: CINCINNATI OH 45243

PS Form 3800

SENDER: COMPLETE THIS SECTION

- Complete items 1, 2, and 3. Also complete item 4 if Restricted Delivery is desired.
- Print your name and address on the reverse so that we can return the card to you.
- Attach this card to the back of the mailpiece, or on the front if space permits.

1. Article Addressed to:

ABRAHAM & MALAK KERR
PO BOX 43489
CINCINNATI OH 45243

COMPLETE THIS SECTION ON DELIVERY

A. Received by (Please Print Clearly): A Kerr — B. Date of Deliv: 12-15-0

C. Signature: X — ☐ Agent ☐ Addres

D. Is delivery address different from item 1? ☐ Yes
If YES, enter delivery address below: ☐ No

MADEIRA OH 45243 DEC 15 2003 USPS

3. Service Type
☒ Certified Mail ☐ Express Mail
☐ Registered ☐ Return Receipt for Merchan
☐ Insured Mail ☐ C.O.D.

4. Restricted Delivery? (Extra Fee) ☐ Yes

2. Article Number (Copy from service label) 7003 1010 0000 1249 0608

PS Form 3811, July 1999 Domestic Return Receipt 102595-00-M-0

HAMILTON COUNTY
GENERAL HEALTH DISTRICT
Timothy I. Ingram, Health Commissioner

Notice of Violation

December 11, 2003

Certified Mail
Receipt Requested

ABRAHAM & MALAK KERR
PO BOX 43489
CINCINNATI OH 45243

RE: Solid Waste Disposal from 8877 Montgomery Road

Dear Mr. & Mrs. Kerr:

According to County Auditor records you are the current owner of the above referenced property. On November 25, 2003, this office discovered waste along the West side of Camargo Road between Demar and Shawnee Run Roads (Parcel #052500210037).





The site investigation revealed several mail articles within the waste containing the names Natasha and Brent Kohorst with a 8877 Montgomery Road address. The latest


CAMARGO RD

MSN Home | My MSN | Hotmail | Shopping | Money | People & Chat Sign Out Web Search:

free shipping on orders of $100 or more!
NORDSTROM

Maps & Directions

Home | Maps | Directions

Map Size Print E-mail Save to Pocket PC

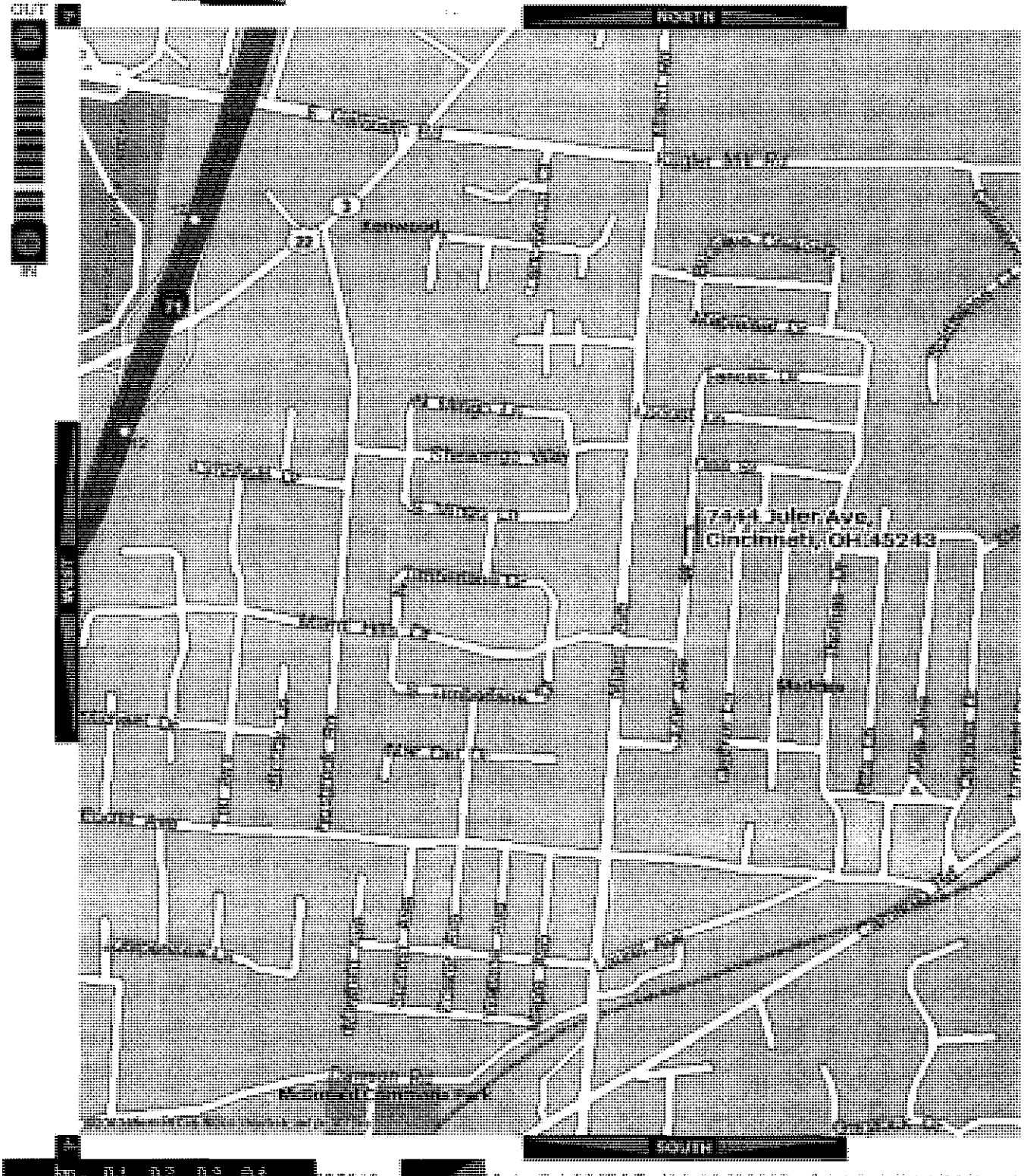

km 0.1 0.2 0.3 0.4 32%2c- &A=7.16667&P=|39.19632%2c-84.36096|12/11/2003

Dusty Rhodes, Hamilton County Auditor

Summary

Parcel ID 1 of 1

Parcel Info
- **Summary**
- Residential
- Levy Info
- Improvements
- Commercial
- Similar Sales
- Transfer
- Value History
- Payments
- Image
- Map
- Property Report

Search By
- Parcel ID
- Owner
- Street Address
- Sales
- Map

Site Functions
- Property Search
- On-Line Help
- Comments
- Home
- Auditor's Home

Parcel ID	Address	Index Order	Card
525-0021-0037-00	CAMARGO RD	Parcel ID	1 of 1

Tax Dist	092 MADEIRA-MADEIRA CSD-0530	**Year Built**	0
School Dist	0009 MADEIRA CITY SCH DIST	**Total Rooms**	0
Land Use	501 VACANT LAND 0-9 ACRES	**# of Bedrooms**	0
Finished Square Ft.	0	**Full Bathrooms**	0
Acres	2.760	***Half Bathrooms***	0
Appraisal Area	52505 MAD 5		

Property Information	**Owner Information**	**Tax Bill Mail Addr**
CAMARGO PK 2.76 AC WS CAMARGO PK OPP DE MAR RD	**Call 946-4015 if Incorrect** STEWART ROAD DEVELOPMENT P O BOX 36008 CINCINNATI OH 45236	**Call 946-4800 if Incorrect** STEWART ROAD DEV CORP P O BOX 36008 CINCINNATI OH 45236

Board of Revision	No	**Other Assessments**	No
Homestead	No	**Front Ft.**	0.00
2.5% / Stadium Credit	No	**Mkt Land Value**	6,800
Divided Property	No	**Cauv Value**	0
New Construction	No	**Mkt Impr Value**	0
Foreclosure	No	**Mkt Total Value**	6,800
Date	8/8/03	**# of Parcels**	1
Conveyance #		**Deed Type**	AU
Sale Amount	$0	**Deed Number**	12583
		Taxes Paid	$0.00 (See Payments Tab For Details)

Note

Legal disclaimer / Privacy Statement Data updated on 11/28/2003

Dusty Rhodes, Hamilton County Auditor

Summary

Street Address 1 of 1

Parcel ID	Address	Index Order	Card
600-0060-0002-00	8877 MONTGOMERY RD	Street Address	1 of 1

Parcel Info
Summary
Residential
Levy Info
Improvements
Commercial
Similar Sales
Transfer
Value History
Payments
Image
Map
Property Report

Search By
Parcel ID
Owner
Street Address
Sales
Map

Site Functions
Property Search
On-Line Help
Comments
Home
Auditor's Home

Tax Dist	064 SYCAMORE-SYC FD-IND.HILL-0940	**Year Built**	1927
School Dist	0006 INDIAN HILL EX VILL SCH	**Total Rooms**	6
Land Use	510 SINGLE FAMILY DWELLING	**# of Bedrooms**	2
Finished Square Ft.	1440	**Full Bathrooms**	2
Acres	1.073	**Half Bathrooms**	0
Appraisal Area	60012 SYCAMORE 12		

Property Information	Owner Information	Tax Bill Mail Addr
MONTGOMERY RD 1.03 AC R1-T4-S2 NW	**Call 946-4015 if Incorrect** KERR ABRAHAM A & MALAK 8877 MONTGOMERY RD CINCINNATI OH 45236-2127	**Call 946-4800 if Incorrect** KERR ABRAHAM A & MALAK PO BOX 43489 CINCINNATI OH 45243

Board of Revision	No	**Other Assessments**	No
Homestead	No	**Front Ft.**	0.00
2.5% / Stadium Credit	No	**Mkt Land Value**	101,000
Divided Property	No	**Cauv Value**	0
New Construction	No	**Mkt Impr Value**	62,300
Foreclosure	No	**Mkt Total Value**	163,300
Date		**# of Parcels**	
Conveyance #		**Deed Type**	
Sale Amount	$0	**Deed Number**	
		Taxes Paid	(See Payments Tab $0.00For Details)

Note

KERR
891-1263
Housekeeper of Mr. KERR

Legal disclaimer / Privacy Statement Data updated on 11/21/2003

15th

793-3585 - Brent + Natasha Kohorst



Dusty Rhodes, Hamilton County Auditor

Summary

Street Address 1 of 1

Parcel ID	Address	Index Order	Card
525-0001-0084-00	7444 JULER AV	Street Address	1 of 1

Parcel Info
Summary
Residential
Levy Info
Improvements
Commercial
Similar Sales
Transfer
Value History
Payments
Image
Map
Property Report

Search By
Parcel ID
Owner
Street Address
Sales
Map

Site Functions
Property Search
On-Line Help
Comments
Home
Auditor's Home

Tax Dist	092 MADEIRA-MADEIRA CSD-0530	**Year Built**	1916
School Dist	0009 MADEIRA CITY SCH DIST	**Total Rooms**	5
Land Use	510 SINGLE FAMILY DWELLING	**# of Bedrooms**	2
Finished Square Ft.	1411	**Full Bathrooms**	1
Acres	0.224	**Half Bathrooms**	0
Appraisal Area	52501 MAD 1		

Property Information	Owner Information	Tax Bill Mail Addr
7444 JULER CT 50 X 195 LOT 94 MADEIRA PK SUB	**Call 946-4015 if Incorrect** ROHMAN MARY ANN 7444 JULER AV CINCINNATI OH 45243-2117	**Call 946-4800 if Incorrect** ROHMAN MARY ANN 7444 JULER AVE CINCINNATI OH 45243

Board of Revision	No	**Other Assessments**	No
Homestead	Yes	**Front Ft.**	0.00
2.5% / Stadium Credit	Yes	**Mkt Land Value**	27,900
Divided Property	No	**Cauv Value**	0
New Construction	No	**Mkt Impr Value**	75,300
Foreclosure	No	**Mkt Total Value**	103,200
Date	5/28/65	**# of Parcels**	
Conveyance #		**Deed Type**	
Sale Amount	$0	**Deed Number**	
		Taxes Paid	(See Payments Tab $0.00For Details)

Note

Legal disclaimer / Privacy Statement Data updated on 11/21/2003

$1.00 Stickers For Garbage Collection And $0.75 Stickers For Yardwaste May Be Purchased At The Following Madeira Locations:

George Meyer Hardware
7725 Laurel Avenue
Mon-Fri: 8:00 a.m. to 6:00 p.m.
Sat: 8:00 a.m. to 6:00 p.m.
Sun: 10:00 a.m. to 4:00 p.m.
561-7200

Madeira Kroger
6950 Miami Avenue
Mon-Sat: 6:00 a.m. to 2:00 a.m.
Sun: 8:00 a.m. to 12:00 a.m.
271-1260



Service Questions?

The City requests that residents do not call CSI directory in the event of missed garbage, yardwaste or recycling pick-ups. If you have a service issue, please contact us at 561-7228 and we will report the problem to CSI.

CSI has many other contracts, each with a different set of collection specifications. Because of this, their telephone "customer service" representatives have a difficult time in addressing complaints effectively when the call is made directly by the resident. Calling us here at the municipal building also helps us to track problem areas.

To avoid collection problems, please remember to contact the City if your garbage, yardwaste or recycling has not been picked up.

GARBAGE/YARDWASTE CONTAINER INFORMATION

Under Madeira's garbage program, CSI will collect one container with a capacity of up to 35 gallons of garbage (household waste that cannot be recycled) at no charge to the resident or business owner. It may be your preference to use garbage cans (either steel or plastic) or plastic garbage bags. Any one container with a capacity of up to 35 gallons will be accepted per household/business each week for free. Each additional container will require a $1.00 garbage sticker.

For those residents and business owners who are using the 90 gallon waste-wheelers, you may continue to use them in the following manner:

- 1/3 or less full = FREE pick-up (no sticker)
- 2/3 full = one $1.00 sticker
- Full = two $1.00 stickers

Items that will not fit into a 35 gallon container should be broken down into 4 ft. long bundles not weighing more than 75 lbs. Each bundle should be secured for easy handling.

Yardwaste must be properly contained either in an empty garbage can or in the bio-degradable lawn bags which can be purchased at your grocery store. **Plastic bags are not acceptable for yardwaste.** Anything placed in plastic garbage bags will be picked up as garbage. Each yardwaste container must have the $0.75 yardwaste sticker attached.

Regarding the difficulty some elderly residents may have in carrying a large garbage container to the curb, there are now several trash containers available that come with wheels for easy moving.

We encourage each resident and business owner to mark their address on garbage/yardwaste/recycling containers and container lids. The $1.00 stickers have a place for your name and address as well. Please include your unit number if you live in a multi-family building.

Place your stickers on container lids or on the outside of the container near the top. When taking your garbage/yardwaste or any item out for collection, place the container or item at the curb with the stickers facing the street.

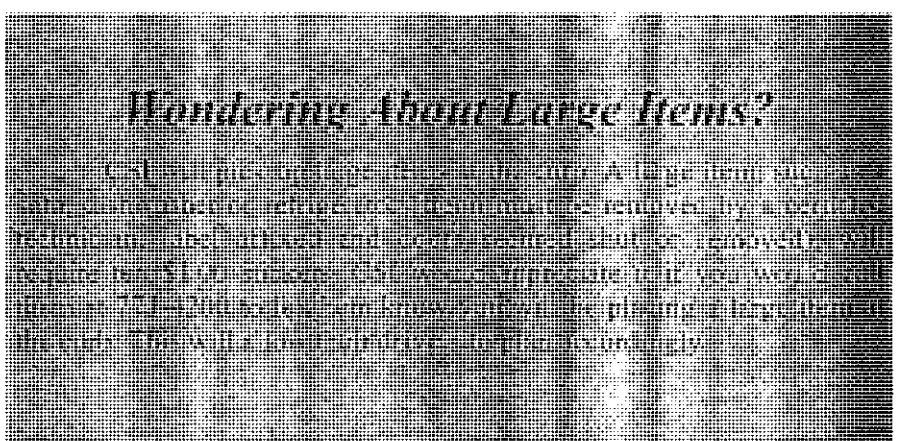

SD_____

Cagis_____

HAMILTON COUNTY GENERAL HEALTH DISTRICT
CINCINNATI, OHIO
NARRATIVE AND CASE NOTES

Name _____

Address Comargo Rd

File/Subject _____

Date/Initials	Narrative Notes
	See database for details

Hamilton County General Health District

2/20/2009

NUISANCE COMPLAINT REPORT

RPT

Report #:	28881	**Date Rcvd:**	1/14/2009	**Taken By:**	Tony Schoenlein
Referral:	Elected Official	**Mode:**	Electronic		

COMPLAINER

Title:	Mr.	**Name:**	Tom	Moeller	
			First	**Last**	
Address:		**Apt# or Suffix:**			
City/State		OH	**Zip:**		
Phone#:	(513) 000-0000				

LOCATION OF COMPLAINT

Address:	5737 Camargo RD	**Apt# or Suffix:**	
Phone#:	(513) 000-0000		
Class:	Open Dump	**Political SubDivision:**	Madeira City
Description:	Wood chips/mulch at referenced property. Potential impact to water.		
Area Causing Problem:			
Date Assigned:	1/14/2009	**Inspector Assigned:**	Tony Schoenlein

OWNER

Title:		**Name:**		Camargo Greenspace LL	
			First	**Last**	
Address:	375 Terrace AV	**Apt# or Suffix:**			
City/State	Cincinnati	OH	**Zip:**	45220	
Phone#:	(513) 313-3438				

INVESTIGATIVE INFORMATION

First Investigated:	1/14/2009	**Validity:**	Confirmed
Disposition Date:	2/19/2009	**Dispostion:**	Abated

Findings:

1-14-09: ALS => Several pile sof wood chips, and downed trees; majotity of trees have been cut. Site is partially snow covered. A culvert and creek runs directly below the property. Some wood chips have been pushed over the edge toward the creek and a few tree stumps were noted in the creek that have fallen over the hillside. Due to snow cover, it was difficult to determine if the extent of debris pushed over edge was enough to warrant removal by owner. No leachate was identified. A for sale sign was noted on property; owner 313-3438.

Greg Lester; owner (313-3438). Discussed property and debris. He stated that the downed trees are used as firewood for his family. He indicated that he has also been in touch with the City of Madiera to give the citizens access to the firewood. In regard to the pushed over debris, I told him I would be out after the snow melt to determine if the debris needed to be removed. But I told him to avoid pushing over debris in the future. He agreed.

2-19-09: ALS => The site was more organized than initial inspection. Wood chips noted along slope, no additional pushing over hillside noted. The amount of wood chips pushed over edge is minimal. Some of the wood chips are mixed with soil. The slope is fairly steep and to effectively remove the debris would be very difficult. No leachate observed. CLOSED.

Violations | **Follow Up Inspections**



Dusty Rhodes, Hamilton County Auditor

Summary

Parcel Info
Summary
- Printable Tab
Residential
Levy Info
Improvements
Commercial
Transfer
Value History
Payments
Image
Map
Property Report

Search By
Parcel ID
Owner
Street Address
Sales
Map

Site Functions
Property Search
Comments
On-Line Help
Home
Auditor's Home

Parcel ID	Address	Index Order	Card
525-0021-0037-00	CAMARGO RD	Map	1 of 1

Tax Dist	092 MADEIRA-MADEIRA CSD-00530	**Year Built**	0
School Dist	9 MADEIRA CSD	**Total Rooms**	0
Land Use	501 Resid Unplat 0- 9 acres	**# of bedrooms**	0
Finished Square Ft.	0	**Full Bathrooms**	0
acres	2.760	**Half Bathrooms**	0
Appraisal Area	MADEIRA 52505 MADEIRA 05		

Sales

Property Information	Owner Information	Mail Information
CAMARGO PK 2.76 AC WS CAMARGO PK OPP DE MAR RD	**Call 946-4015 if Incorrect** CAMARGO GREENSPACE LLC 375 TERRACE AVE CINCINNATI, OH 45220 USA	**Call 946-4800 if Incorrect** CAMARGO GREENSPACE LLC 375 TERRACE AVE CINCINNATI, OH 45220 USA

Board of Revision	N	**Other Assessments**	No
Rental Registration	No	**Front Ft.**	0.00
Homestead	No	**Mkt Land Value**	15,900
2.5% / Stadium Credit	No	**Cauv Value**	0
Divided Property	No	**Mkt Impr Value**	0
New Construction	No	**Mkt Total Value**	15,900
Foreclosure	No	**Total TIF Value**	0
Date	10/23/2006	**Abated Value**	0
Conveyance #		**Exempt Value**	0
Sale Amount	$0	Taxes Paid	$0.00
# of Parcels	1	(See Payments Tab For Details)	
Deed Type	12 QE-Quit Claim Deed Ex		
Deed Number	107534		

Note

Print | Back to List | << First < Previous Last >>

Legal disclaimer / Privacy Statement

Data updated on 1/8/200

Dusty Rhodes, Hamilton County Auditor

Search By Map...

Search By
Parcel ID
Owner
Street Address
Sales
Map
- Printable List

Site Functions
Property Search
Comments
On-Line Help
Home
Auditor's Home

Click Map To:
Identify

Zoom Level:
1x

Scale: 1:6,681

Map Layers:
- [x] Rivers
- [x] Stream
- [x] Buildings
- [x] Condos
- [x] Parcels
- [x] Fence
- [ ] Class2 Roads
- [x] Class1 Roads
- [x] Streets
- [x] Driveways
- [x] Parking
- [x] Sidewalk
- [x] Pavement

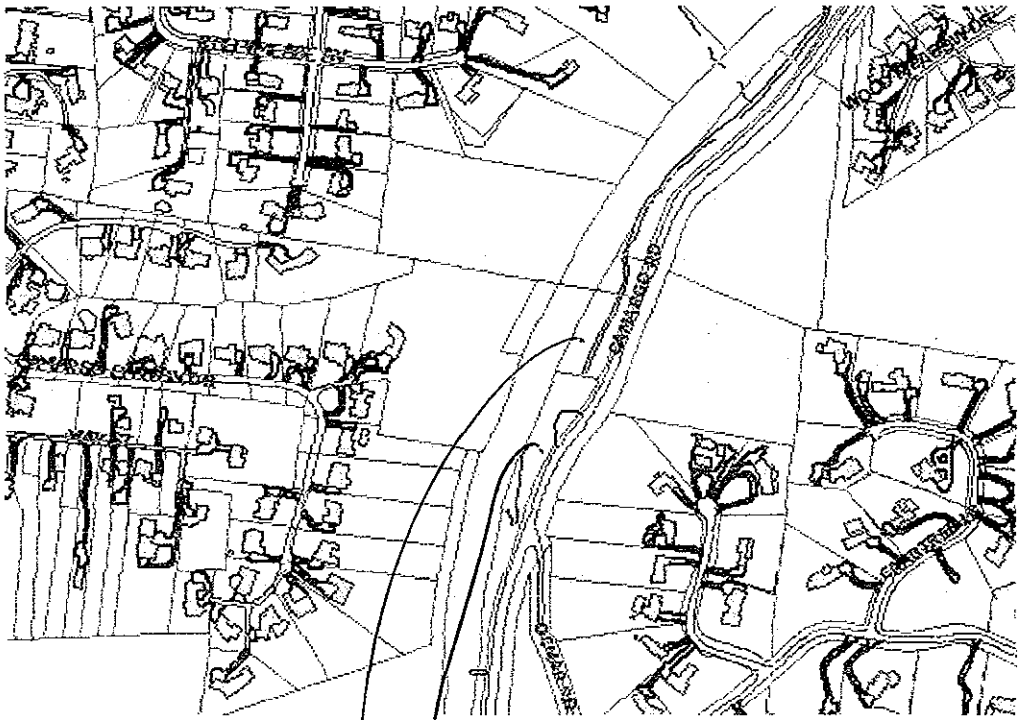

• Map Data provided by the office of William Brayshaw, Hamilton County Engineer

Camargo Green Space

Steve Brenner - Lot King

<< First Last >>

Legal disclaimer / Privacy Statement

Data updated on 1/8/200

9.10 – Environmental Professional

Mr. Paul has a Bachelor of Science in Natural Resources from The Ohio State University. He has been involved in environmental site analyses since 2006, including Phase I and Phase II environmental site assessments.

Ms. Rundle has a Bachelor of Science in Conservation Science from Otterbein University. She has been involved in environmental site analyses since 2020, including Phase I Environmental Site Assessments.