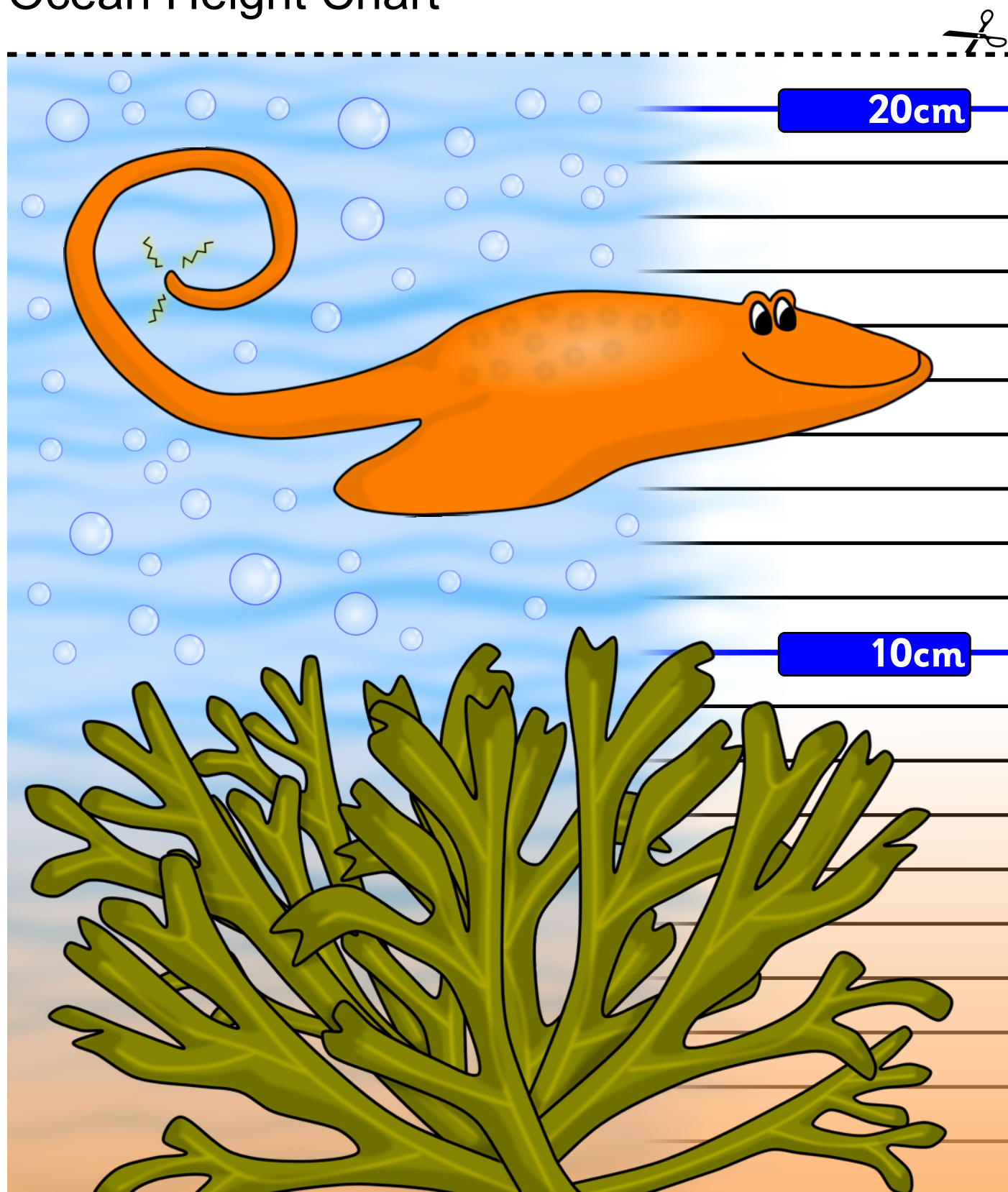


# Ocean Height Chart



N.B. When printing this, make sure that 'page scaling' is set to '**None**' in Adobe Reader's print settings (File > Print...). This is to ensure that it prints at the correct size and measurements are correct.

# Ocean Height Chart



40cm

30cm

Overlap here

# Ocean Height Chart

The chart features a blue background with white bubbles and a large green seaweed illustration on the left. It includes two sets of horizontal lines for measurement, each starting with a blue box containing a height value. The top set is labeled '60cm' and the bottom set is labeled '50cm'. A dashed line at the top indicates where to cut. The bottom of the chart has a light blue section labeled 'Overlap here' for assembly.


60cm

50cm

Overlap here




# Ocean Height Chart




Overlap here



# Ocean Height Chart




# Ocean Height Chart



**Overlap here**


# Ocean Height Chart



**Overlap here**

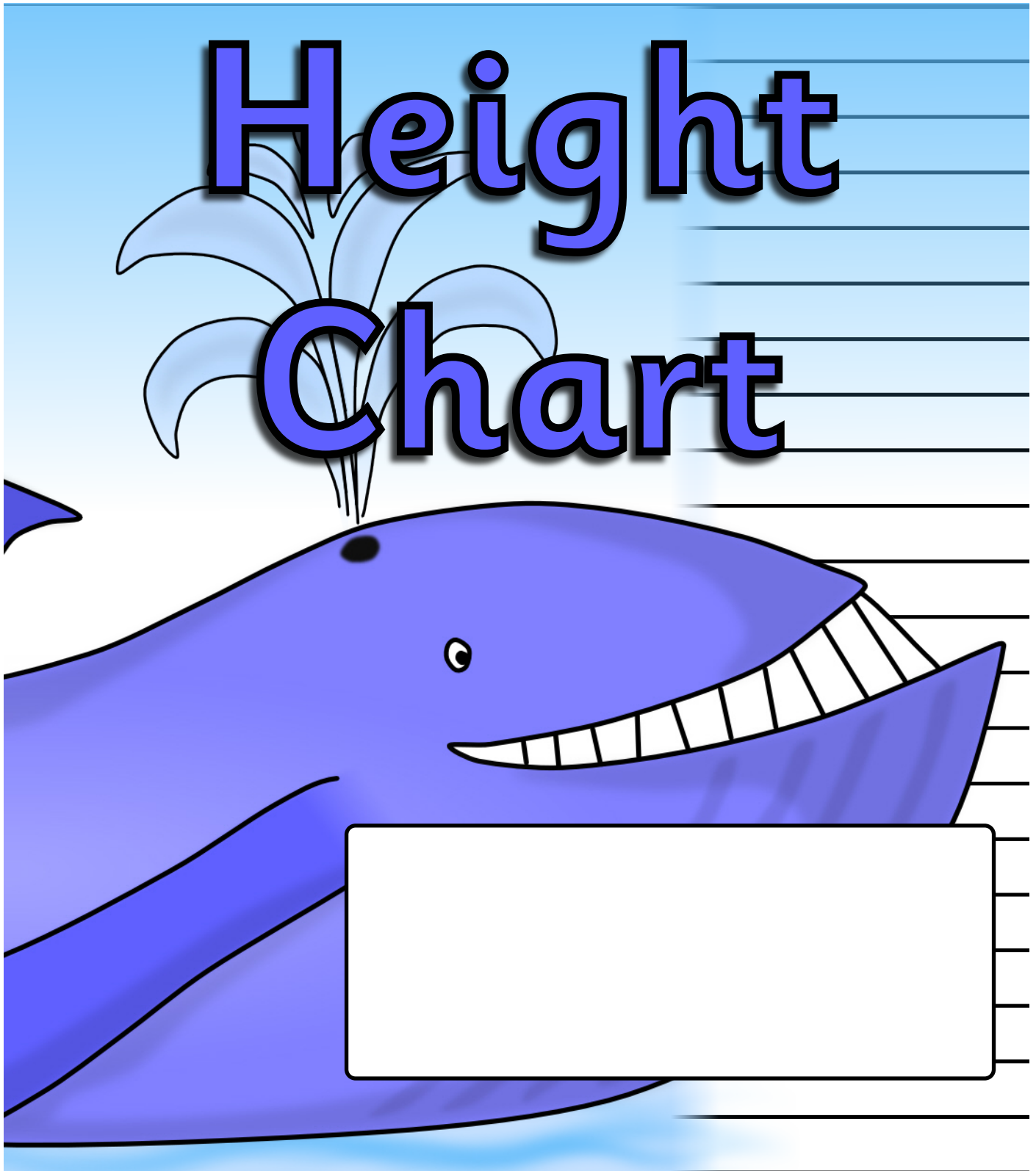


# Ocean Height Chart



**Overlap here**

# Ocean Height Chart



Overlap here