


































PARKING AND CIRCULATION MAP 2015-16

-  **Parking & Transportation Services**
Parking permit sales, 7:30am - 5pm (M-F)
transportation.stanford.edu
650.723.9362
-  **Time Limit Parking 20 Minutes**
6am - 4pm, M-F (unless otherwise posted)
-  **Visitor Pay Parking**
8am - 4pm, M-F (unless otherwise posted)
2, 3 or 4 hour time limits may apply.
Payment options may vary.
For more information, please refer to:
transportation.stanford.edu/parking_info/VisitorParking
-  **Reserved Bus Parking**
24 hours, 7 days
-  **P&T's Authorized On-Street Bus Parking**
24 hours, 7 days
-  **Motorcycle Parking**
6am - 4pm, M-F (unless otherwise posted)
- Event Parking**
 -  **Galvez Lot**
Reserved event parking
Visitor pay parking in non-reserved spaces
 -  **Event Permit**
6am - 4pm, M-F (unless otherwise posted)
- Commuter Parking**
6am - 4pm, M-F (unless otherwise posted)
 -  A Permit
 -  C Permit
 -  Z Permit
- Resident Parking**
24 hours, 7 days (unless otherwise posted)
 -  EA Permit
 -  SH Permit
 -  SO Permit
 -  ES Permit
 -  SJ Permit
 -  WE Permit

Many lots are signed only at the entrance. In "shared" lots (e.g., those posted "EA" or "C") you may park with either permit designated.

Disability Parking 
Any state-issued disability parking placard or plate is considered valid in any disabled, commuter, residential, service vehicle, metered or visitor parking space. Payment and observation of time limits is required in some locations as posted. For more information, please refer to: transportation.stanford.edu/ada

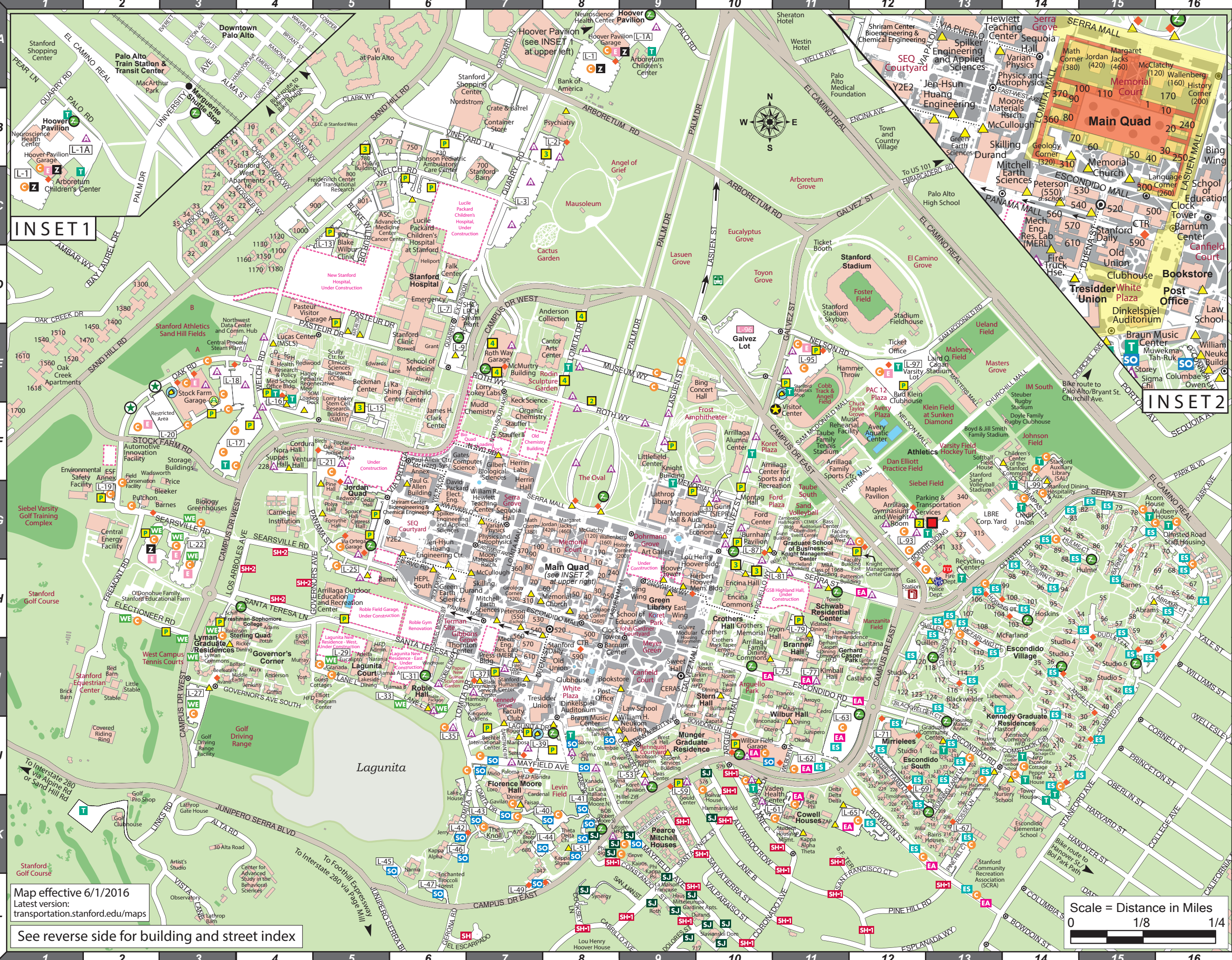
- L-# Parking Lot Number**
-  **Visitor Center**
650.723.2560
-  **Police Department**
Emergency: 9-1-1 (9-9-1-1 from a campus phone)
police.stanford.edu
-  **Fire Department**
Emergency: 9-1-1 (9-9-1-1 from a campus phone)
www.cityofpaloalto.org/fire
-  **Car Rental**
650.833.8060
-  **Car-Sharing Vehicle**
transportation.stanford.edu/zipcar
-  **Gas Station**
650.328.7851
-  **Athletic Fields**
-  **Construction**
-  **Pedestrian Zone / Restricted Vehicular Access**
-  **Gate / Pneumatic Bollard / Restricted Access**
-  **Electric Vehicle Charging Stations**
-  **Service and Delivery Only**
-  **Loading Zone**
-  **Truck Route**

Inset 2
 **Vehicle Exclusion Zone**
 **No Parking Zone**

For more information on designated cart routes, cart parking, and other details related to pedestrian zone access, please refer to the **Pedestrian Zone Access Protocol and Map**: transportation.stanford.edu/pedzone

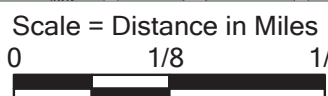
Online Parking and Transportation Related Maps
transportation.stanford.edu/maps
University Telephone Operator
 650.723.2300

Map revised September 2015 by Maps & Records and Parking & Transportation Services. COPYRIGHT © Board of Trustees of Stanford University. Reproduction only with permission of the Office of Maps and Records. All Rights Reserved.



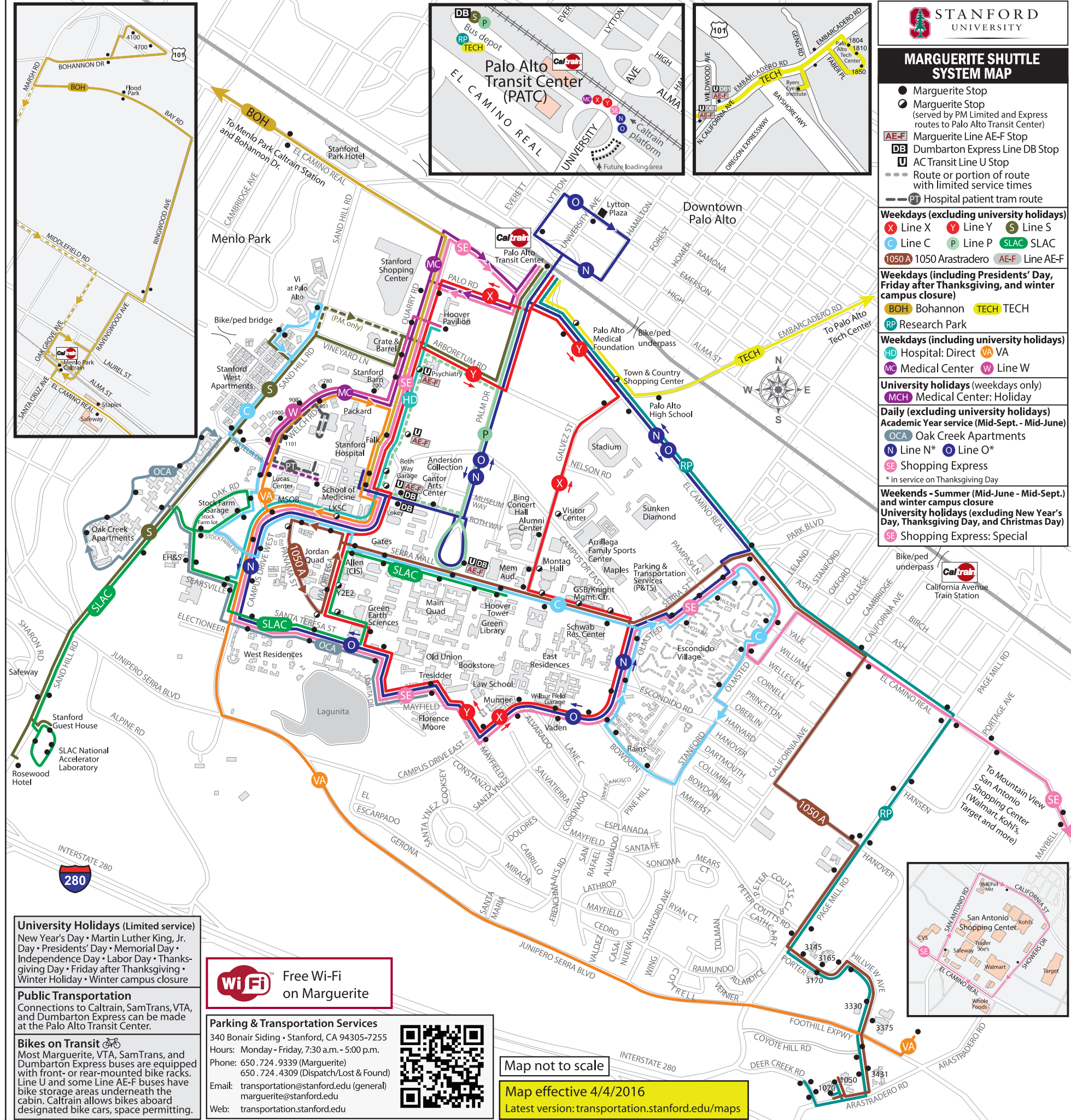
Map effective 6/1/2016
 Latest version:
transportation.stanford.edu/maps

See reverse side for building and street index



Index for Parking and Circulation Map (see reverse side)

BUILDING	GRID	STANFORD DAILY	STANFORD DINING, HOSPITALITY & AUXILIARIES	H-8	DUEÑA STREET	H-1/7-8
30 Alia Road	K-3	Stanford Dining, Hospitality & Auxiliaries	Stanford Dining, Hospitality & Auxiliaries	F-14	Durand Way	B-4/5
Acacia	F-1	Stanford Hospital	Stanford Hospital	D-6	East-West Axis	G-7
Accorn House	F/G-15/16	Stanford Humanities Center	Stanford Humanities Center	L-7	El Camino Real	A-10 to G-16
Advanced Medicine Center (Cancer Center)	C-5/6	Stauter & II	Stauter & II	E-7/8	Escarpado	L-6/7
Anatomy	D-1	Student Housing Management	Student Housing Management	F-3	Escondido Road	A/B-2
Anderson Collection	D-8	Student Services Building	Student Services Building	K-11	Escondido Road	H-10/8
Arboretum Children's Center	A-9 (also C-1)	Sweet Hall	Sweet Hall	H-9	Esplanada Way	G-2 to I-1
Arguello #25, #27, & #29 (Encina Modular A, B, & C)	H-10/11	Thornton Center	Thornton Center	H-10	Fremont Road	H-9 to I-9
Arillaga Alumni Center	F-10	Tower House	Tower House	J-14	Galvez Street	B-12 to G-10
Art Gallery	G-9	Tresidder Union	Tresidder Union	F-7/8	Gerona Road	L-8
Artist Studio	F-2	Vaden Health Center	Vaden Health Center	J-10/11	Government's Avenue	G/H-4/5
Automotive Innovation Facility	G-9	Variety Lot	Variety Lot	G-7	Government's Avenue South	H-1/3/4
Bambi	G/H-5/6	Venue Hall	Venue Hall	F-4	Harvor Street	G-8
Barnum Center	G-7	Wadsworth	Wadsworth	E-1	Hoskins Court	H-13/14
Barnes	F/G-2/3	Wallenberg (160)	Wallenberg (160)	F-2	Jenkins Court	G-14/15
Beckman Center	E-5	William H. Neukom Building	William H. Neukom Building	G-8	Junipero Sierra Boulevard	H-1/3
Bing Nursery School	J-13/14	William R. Hewlett Teaching Center	William R. Hewlett Teaching Center	H-9	Kaplan Drive	J-1 to L-6/8
Bing Concert Hall	E-9/10	Windover	Windover	F-12	Knight Way	D-5
Bing Wing (Green Library)	H-9	Y2E	Y2E	F-12	Laurel Drive	G-11
Biology Greenhouses	F/G-3				Lane C	J/K-10/11
Black Community Services Center	I-7				Lane D	D-6
Blake Wilbur Clinic	C-5				Lane W	J-8
Buildings 1-370 (See Main Quad)	G/H-7/8				Lasuen Mall	F-9 to I-9
Buildings 500-610	H-7/8				Lasuen Street	F-9 to B-10
Bleeker	F-2/3				Links Road	J-3 to K-2
Bolivar House	J-1				Lomita Court	K-5 to I-7
Bookstore	I-8/9				Lomita Drive	G-7
Braun Music Center	I-8				Los Arboles Avenue	H-3 to G-4
Briac Barn	I-1				Masters Mall	E-13
Canter Arts Center (Museum)	D/E-7/8				Mayfield Avenue	J-6 to L-11
Carriage Foundation	F/G-4				McFarland Court	H-13/14
Carnegie Institution	F/G-5				Memorial Way	F-9/10
Cedar Hall	F/G-5				Mirada Avenue	L-8
Center for Advanced Study in the Behavioral Sciences	G-6				Mosher Way	B-14
Center for Clinical Sciences Research (CCSR)	I-2				Museum Way	E-9/9
Center for Educational Research at Stanford (CERAS)	G-9				Nathan Abbott Way	E-12 to I-13
Center for Turbulence Research (CTR)	I-2				Nelson Mall	D/E-11/12
Central Energy Facility	I-2				North Service Road	F-6/7
Central Process Steam Plant	D-3/4				North-South Axis	E-7/8
Children's Center of the Stanford Community (CCSC)	F-1				O'Connor Lane	I/J-9/9
C. J. Huang Building	B-5				Oak Creek Drive	D-1 to D-3
Clinic, Stanford (Boswell)	D/E-8/9				Oberlin Street	H-15 to K-16
Clubhouse	I-8				Olmsted Road	H-12 to J-14
Cordura Hall (CSL)	H-13/14				Palm Drive	A-10 to E-9
Credit Union (also branch in Tresidder Union)	G-14				Palo Road	F-13 to G-14
Cypress Hall	G-6				Panama Mall	F-4 to H-5
David Packard Electrical Engineering	F/G-4				Park Ave	F-16
Dinkelspiel Auditorium	I-8				Park Boulevard	D-3 to D-9
Drell	J-9				Pear Lane	A-1
Durand (William F.) Building	G/H-7/8				Pearce Mitchell Place	J/K-9
East Wing (Green Library)	H-9				Pine Hill Court	L-12/13
Education School	H-8/9				Pine Hill Road	J-15 to K-16
Elmwood Program Center (HFD)	H-10				Princeton Street	A-8 to E-6
Encina Commons	H-10				Quarry Road	H-12/13
Enchanted Forest	G-12				Quillen Court	H-12/13
Enchanted Forest	G-12				Roth Way	E-6 to E-9
Enchanted Forest	G-12				Rosse Lane	J-13
Enchanted Forest	G-12				Running Farm Lane	J-13
Enchanted Forest	G-12				Salvatierra Street	J-9 to K-10
Enchanted Forest	G-12				San McDonald Mall	E/F-11/12
Enchanted Forest	G-12				San McDonald Road	D-13
Enchanted Forest	G-12				Samuel Morris Way	H-6
Enchanted Forest	G-12				San Francisco Court	K-11/12
Enchanted Forest	G-12				San Francisco Terrace	K/L-9/10
Enchanted Forest	G-12				Santa Hill Road	A-6 to E-12
Enchanted Forest	G-12				Santa Teresa Lane	H-4
Enchanted Forest	G-12				Santa Teresa Street	H-3
Enchanted Forest	G-12				Santa Ynez Street	L-8 to K-10
Enchanted Forest	G-12				Searsville	G-10 to F-15
Enchanted Forest	G-12				Serra Mall	G-10 to F-15
Enchanted Forest	G-12				Serra Street	F-6 to G-10
Enchanted Forest	G-12				South Gate Road	G-10 to F-15
Enchanted Forest	G-12				Stanford Avenue	L-13 to H-10
Enchanted Forest	G-12				Stock Farm Road	E-10 F-3
Enchanted Forest	G-12				Stock Farm Road	E-10 F-3
Enchanted Forest	G-12				Swain Way	F-9
Enchanted Forest	G-12				Thorn Court	G/H-14
Enchanted Forest	G-12				Valparaiso Street	G/H-14
Enchanted Forest	G-12				Via Ortega	G/H-6
Enchanted Forest	G-12				Via Pueblo	F-6 to G-7
Enchanted Forest	G-12				Vista Lane	B-7 to E-4
Enchanted Forest	G-12				Vineyard Lane	B-7 to E-4
Enchanted Forest	G-12				Wells Ave	A-11/12
Enchanted Forest	G-12				Wilbur Way	J-11
Enchanted Forest	G-12				Williams Street	I-16
Enchanted Forest	G-12				Yale Street	H-16
Enchanted Forest	G-12					



University Holidays (Limited service)
 New Year's Day • Martin Luther King, Jr. Day • Presidents' Day • Memorial Day • Independence Day • Labor Day • Thanksgiving Day • Friday after Thanksgiving • Winter Holiday • Winter campus closure

Public Transportation
 Connections to Caltrain, SamTrans, VTA, and Dumbarton Express can be made at the Palo Alto Transit Center.

Bikes on Transit
 Most Marguerite, VTA, SamTrans, and Dumbarton Express buses are equipped with front- or rear-mounted bike racks. Line U and some Line AE-F buses have bike storage area underneath the cabin. Caltrain allows bikes aboard designated bike cars, space permitting.

Free Wi-Fi on Marguerite

Parking & Transportation Services
 340 Bonair Siding • Stanford, CA 94305-7255
 Hours: Monday - Friday, 7:30 a.m. - 5:00 p.m.
 Phone: 650.724.9339 (Marguerite) 650.724.4309 (Dispatch/Lost & Found)
 Email: transportation@stanford.edu (general) marguerite@stanford.edu
 Web: transportation.stanford.edu



Map not to scale

Map effective 4/4/2016
 Latest version: transportation.stanford.edu/maps



MARGUERITE SHUTTLE SYSTEM MAP

- Marguerite Stop
 - Marguerite Stop (served by PM Limited and Express routes to Palo Alto Transit Center)
 - AE-F Marguerite Line AE-F Stop
 - DB Dumbarton Express Line DB Stop
 - U AC Transit Line U Stop
 - Route or portion of route with limited service times
 - Hospital patient tram route
- Weekdays (excluding university holidays)**
- X Line X
 - Y Line Y
 - S Line S
 - C Line C
 - P Line P
 - SLAC SLAC
 - 1050A 1050 Arastradero
 - AE-F Line AE-F
- Weekdays (including university holidays)**
- HD Hospital: Direct
 - VA VA
 - MC Medical Center
 - W Line W
- University holidays (weekdays only)**
- MCH Medical Center: Holiday
- Daily (excluding university holidays)**
- Academic Year service (Mid-Sept. - Mid-June)**
- OCA Oak Creek Apartments
 - N Line N*
 - O Line O*
 - SE Shopping Express
- * in service on Thanksgiving Day
- Weekends - Summer (Mid-June - Mid-Sept.) and winter campus closure**
- University holidays (excluding New Year's Day, Thanksgiving Day, and Christmas Day)**
- SE Shopping Express: Special

