



PUBLIC WORKS

Bexar County
Public Works Department
1948 Probandt St.
San Antonio, TX 78214

Project Name: UTSA Area Bicycle Facilities - Babcock Rd

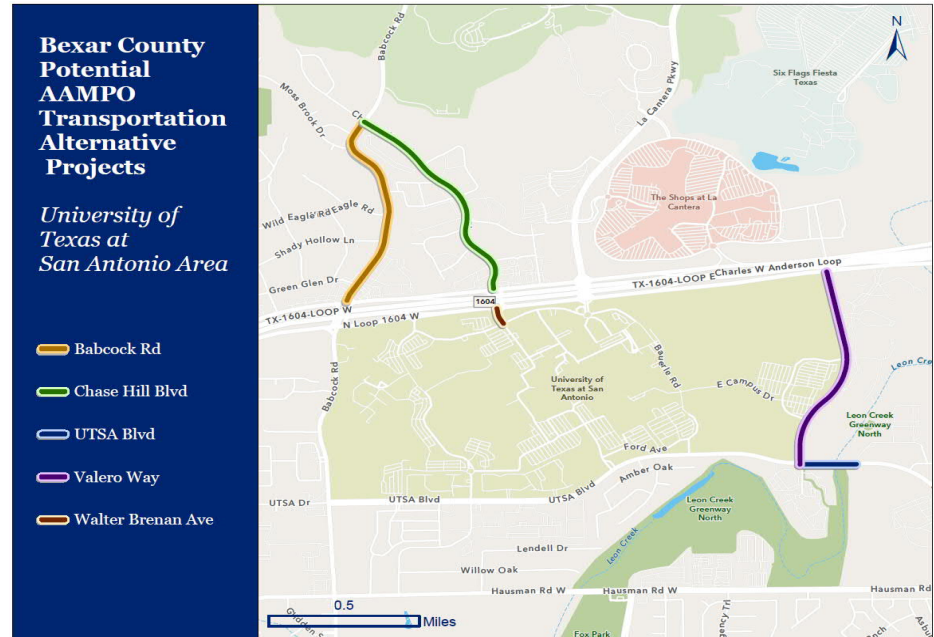
Project Limits: From SL 1604 to Chase Hill Blvd

Precinct(s): 3

Date Prepared: 7/5/2023

Project Description

This project includes the construction of a shared use path along the eastern right-of-way of Babcock Rd from SL 1604 to Chase Hill Blvd. Drainage improvements are anticipated. The project is located over the Edwards Aquifer Recharge Zone.



Funding Information

Category	Cost
Design (15%)	\$ 113,313.89
Real Estate	\$ -
Environmental (5%)	\$ 37,771.30
Construction	\$ 755,425.90
Total Cost	\$ 906,511.08





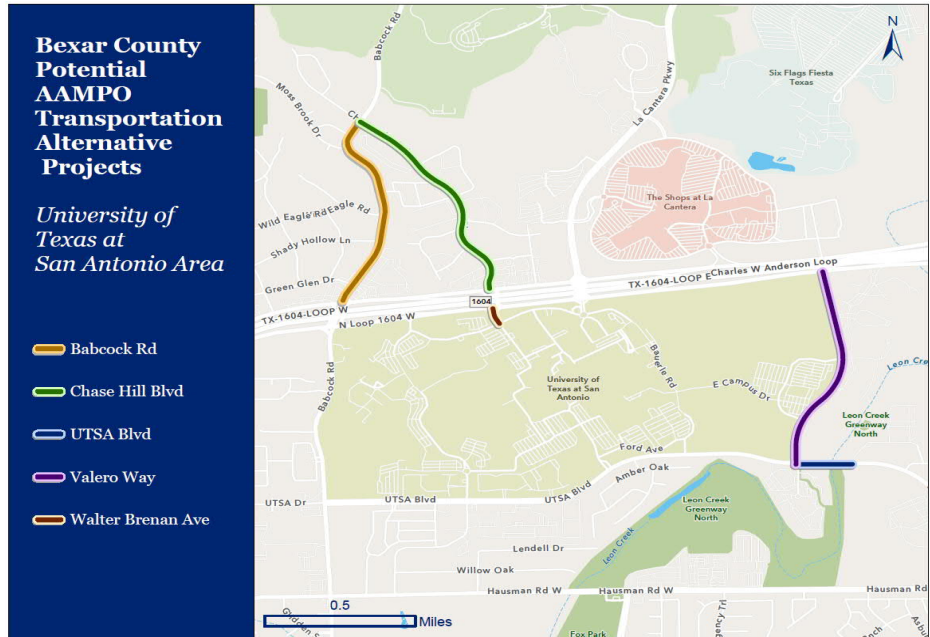
PUBLIC WORKS

Bexar County
Public Works Department
1948 Probandt St.
San Antonio, TX 78214

Project Name: UTSA Area Bicycle Facilities - Chase Hill & Walter Brennan
 Project Limits: From SL 1604 to Babcock Rd & Margaret Tobin Ave to SL 1604
 Precinct(s): 3
 Date Prepared: 7/5/2023

Project Description

This project includes the construction of a bicycle boulevard on the western side of existing pavement along Chase Hill Blvd from Babcock Rd from SL 1604. To facilitate the bicycle boulevard, a mill and overlay will be required and new/reconfigured pavement markings with curb added. A shared use path along the western right-of-way of Walter Brennan Ave from Margaret Tobin Ave to SL 1604 is also included. Minor drainage improvements are anticipated. The project is located over the Edwards Aquifer Recharge Zone.



Funding Information		
Category		Cost
Design (15%)	\$	159,262.57
Real Estate	\$	-
Environmental (5%)	\$	53,087.52
Construction	\$	1,061,750.47
Total Cost	\$	1,274,100.56





PUBLIC WORKS

Bexar County
Public Works Department
1948 Probandt St.
San Antonio, TX 78214

Project Name: UTSA Area Bicycle Facilities - Valero Way

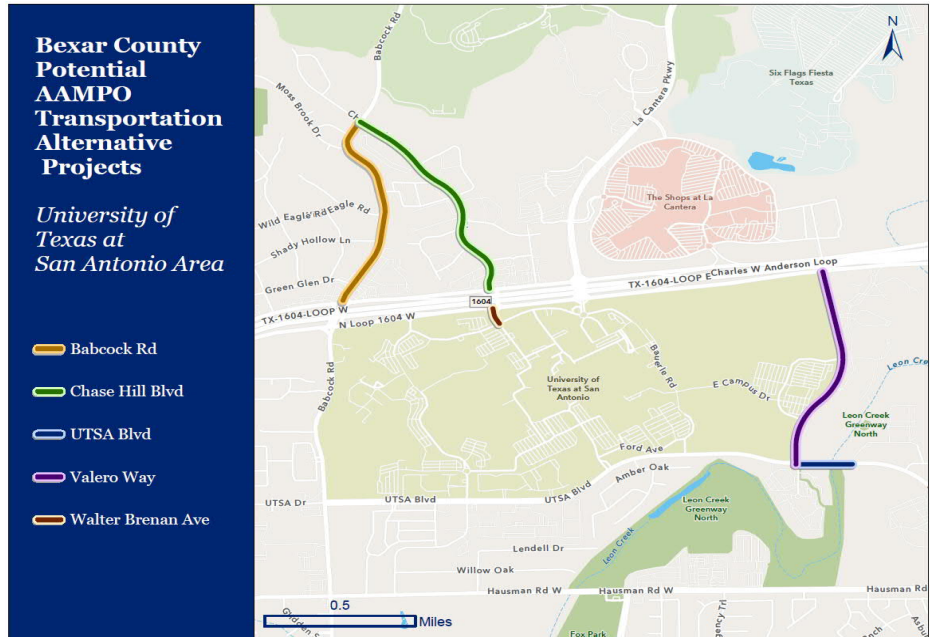
Project Limits: From UTSA Blvd to SL 1604

Precinct(s): 3

Date Prepared: 7/5/2023

Project Description

This project includes the construction of a shared use path along the western right-of-way of Valero Way from UTSA Blvd to SL 1604. Drainage improvements are anticipated. The project is located over the Edwards Aquifer Recharge Zone.



Funding Information

Category	Cost
Design (15%)	\$ 137,903.78
Real Estate	\$ -
Environmental (5%)	\$ 45,967.93
Construction	\$ 919,358.50
Total Cost	\$ 1,103,230.20

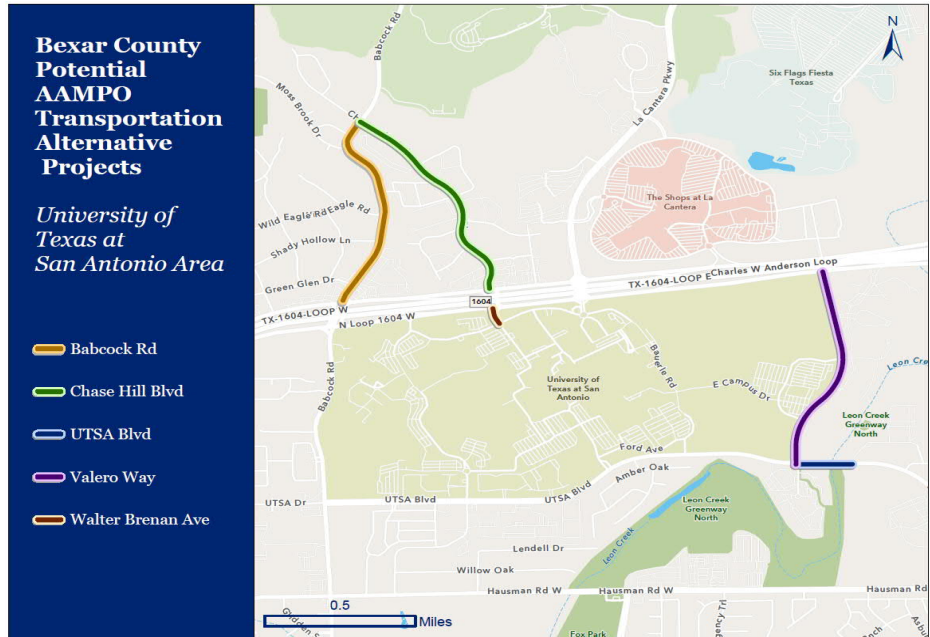




Project Name: UTSA Area Bicycle Facilities - UTSA Blvd
 Project Limits: From Valero Way to 900' east of Valero Way
 Precinct(s): 3
 Date Prepared: 7/5/2023

Project Description

This project includes the construction of protected bicycle lanes on both sides of UTSA Blvd from Valero Way to 900' east of Valero Way. To facilitate the protected bicycle lanes, a mill and overlay will be required and new/reconfigured pavement markings with curb added. Drainage improvements are anticipated. The project is located over the Edwards Aquifer Recharge Zone.



Funding Information

Category	Cost
Design (15%)	\$ 59,538.83
Real Estate	\$ -
Environmental (5%)	\$ 19,846.28
Construction	\$ 396,925.50
Total Cost	\$ 476,310.60

