Beckley Z-Way groundbreaking
Page 2

Pocahontas Co. Drama Workshop
Page 9

$1.00

Mountain Messenger

September 14, 2024

Vol. XLI, No. 37

The Weekend Newspaper for the Greenbrier Valley - Lewisburg, West Virginia

Food Truck Festival returns to Ronceverte this weekend, Council hears details

By Dakota Baker

The Ronceverte City Council held their monthly meeting on Monday, Sept. 9, and discussed the current leash laws in effect in the City of Ronceverte and reminded citizens of possible citations related to not following the ordinances.

Council was also presented with Ordinance 2024-05, which prohibits barb wire fencing in residential areas. Leah Smith noted that the ordinance applies to the prohibition of electric fencing, as well as barbed wire fencing. There was no further discussion, and the ordinance was approved unanimously.

Councilmembers also heard details related to the Ronceverte Food Truck Festival coming up on Saturday, Sept. 14. The festival will take place on Edgar Avenue. There will also be live music on Edgar Avenue on Friday, Sept. 13, at the conclusion of the Ronceverte Community Market. Food and arts and crafts will be available beginning at 10 a.m. on Saturday morning and continuing until 9 p.m. A bouncy house will be provided for children and a DJ will provide music during the afternoon with live music beginning at 5

See "Food Truck Festival"___ Page 3

County Commission hears TIF projects, waterline extension project updates

By Chelsea Blair

During the regular Greenbrier County Commission meeting on Sept. 10, commissioners discussed two resolutions related to the Greenbrier County Tax Increment Financing (TIF) Sewer Improvement Project along White Sulphur Springs Route 60 East. The first resolution involves payment of invoices totaling $114,754.73, all of which are requested from TIF funds. Of this amount, $91,893.58 is for invoice #2 from Veerco, the project's contractor, and $22,861.15 is for invoice #5 from E.L. Robinson, the project's engineering firm. Of the amount due to E.L. Robinson, $1,000 is allocated for construction administration and the remaining $21,861.15 is for inspection fees. The second resolution considers change order #1, requested by the city of White Sulphur Springs.

The city foresees a significant benefit in including the installation of service line cleanouts, which they believe will enhance long-term maintenance efficiency and avoid the need for future excavation of pipes if issues arise. The cost for incorporating these cleanouts is $165,000. If this amount is taken from the existing budget, it would reduce the contingency to approximately $20,000, leaving minimal leeway for potential future issues. Therefore, the resolution requests an additional $165,000 from TIF funds be allocated to the project. Any remaining funds will be returned to the county commission for redistribution. The commissioners approved this request unanimously.

Next, the commissioners discussed draw request #6 for the Public Service District #2 Waterline Extension Project, which extends from Sam Black to Asbury and from Charmco to Rainelle. The draw request covers legal services provided by David Moore, in the amount of $5,743.80. According to a Thrasher Engineering representative, bidding for the project is scheduled for October 11. The project will extend further along Shoestring Trail than originally anticipated due to additional customers, bringing the total committed customers to around 200. Construction is expected to begin in the spring of next year, with the total project cost estimated at $20 million. Funding sources include the County Commission, the state revolving fund, the drinking water program, the Infrastructure and Jobs Development Council, and a grant from the U.S. Army Corps of Engineers. Commissioner President Tammy Shifflett-Tincher noted that the County has committed $2.5 mil-

See "County Commission"___ Page 5

Josh Baldwin and Chef Paul Smith launch new food magazine, 'Taste'

By Stephen Baldwin
RealWV, www.TheRealWV.com

Two leaders are joining forces to highlight the state culinary scene. Chef Paul Smith and Josh Baldwin have launched "Taste," an online food and culture magazine focused on West Virginia.

"I'm thrilled to partner with Josh on this project," said Chef Paul Smith. "We have such a rich history and a culinary heritage that deserves to be celebrated on a national scale. Taste will not only highlight the incredible food coming out of our region but also the stories behind the people and places that make it all possible."

Josh Baldwin has been at the forefront of storytelling in Appalachia via his company Havenbrook Media, and is equally excited about the collaboration. "Working with Chef Paul Smith is a dream come true. His passion for our foodways and his dedication to his craft are inspiring. Together, we aim to create a platform that honors the past while embracing the future of Appalachian food and culture."

"Taste" will begin as a digital publication. Baldwin hopes to see it eventually grow into a multimedia venture. Visit the website at www.tastewv.com. The magazine will feature a wide range of content, including in-depth profiles of local chefs and artisans, farm-to-table journeys, traditional recipes, and more. Initial stories on the website currently highlight places such as Sergio's, Gustard's Bistro, & At Hart Kitchen.

"Both Paul and I believe a rising tide lifts all boats, so we are aiming at elevating awareness of the great things happening in towns both large and small," Baldwin says. "Where food and art or food and music intersect, we hope to be there for those stories as well."

Josh Baldwin (left) and Chef Paul Smith have joined forces to launch "Taste," a new digital food and culture magazine.

About Chef Paul Smith:

Paul Smith's deeply ingrained love of both cooking and West Virginia can be traced back to his earliest days - standing alongside his grandfather helping stir the sauce for the large Sunday dinners so common among Italian families who had settled in the coalfields.

From those beginnings, Paul's passions for food and his Appalachian home have taken him on a culinary journey that he is proud to share with his community. After graduating from Charleston Catholic High School, Chef Paul immersed himself in learning

See "New Magazine"_____Page 2

Visit us at — www.mountainmessenger.com

Inside This Week

Number of Sections: 1

GENERAL

Briefly 3
Classified 6
Delinquent Taxes . 10-19
For the Record 3
Obituaries 4
School 9

ENTERTAINMENT

Puzzles 8
Steppin' Out 10

Primitive Goods awarded a $10K grant by American Express & Main Street America

On Tuesday, June 25, American Express and Main Street America announced the grant recipients for the Backing Small Businesses Grant Program.

Primitive Goods WV, based in Ronceverte was among the winners.

"We are so very fortunate to have been chosen for this grant. These funds have allowed us to expand our refrigeration and purchase a much better meat freezer. We have also been able to build out our kitchen area to become a Certified Farmers Market kitchen. We encourage all of our friends in historical downtowns to research this grant for 2025."

American Express and Main Street America today announced the 500 small business owners who have been awarded $10,000 through the Backing Small Businesses grant program. The program's 2024 grant recipients represent U.S. small businesses across all 50 states, plus D.C. and Puerto Rico. Later this year, grantees will have the opportunity to apply for an additional $30,000 enhancement grant that will be awarded to 25 small businesses.

Since launching in 2021, Backing Small Businesses has provided over $9 million in grants to 1,180 small business owners nationwide. American Express and Main Street America initially created the grant program to help economically vulnerable small business owners recover from the COVID-19 pandemic and grow their businesses.

This program is part of American Express' "Backing Small" initiative to provide financial support and resources to small business owners experiencing economic hardships. Other Backing Small grant programs include Backing Historic Small Restaurants and Backing International Small Restaurants. Backing Small is an extension of American Express' long-standing commitment to support small independent businesses globally, including through its Shop Small movement and Small Business Saturday campaign, celebrating its 15th anniversary this year.

Meet the most recent Backing Small Businesses Enhancement Grant Recipients: https://mainstreet.org/the-latest/news/500-small-business-owners-receive-10-000-grants-through-backing-small-businesses-program

To learn more about the Backing Small Businesses grant program and learn about the grantees, visit https://mainstreet.org/about/partner-collaborations/backing-small-businesses.

New Magazine

Continued from Front Page

the hospitality industry and the finer points of great cuisine. With his BA from West Virginia State University, he formally trained at New York's prestigious Culinary Institute of America (graduated with honors) and CIA's Greystone campus in Napa Valley, California, where he studied pastries and wine and graduated as Valedictorian. Paul has worked around the country, from The Ritz Carlton Resort in Naples, FL, to the world-renowned Biltmore Estates in Asheville, NC, to The Windsor Club in Vero Beach, FL. Taking the tastes and techniques of every stop along his culinary journey he longed to return to his roots and tell these culinary stories through the traditions and flavors of Appalachia. When the Mountain State pulled at his heartstrings, he returned to West Virginia where he served as the Executive Chef at the University of Charleston, and Corporate Chef for Buzz Food Service. Today, he has multiple restaurants in Charleston, West Virginia's capital: The Pitch Sports Bar & Grill, and 1010 Bridge Restaurant & Catering, which quickly gained a reputation as one of the state's premiere dining destinations. He believes strongly that a rising tide will lift all boats, and has served as an advisor to multiple food and hospitality businesses in West Virginia. Paul's ultimate vision is to give back to the state he has always considered home through his gifts of great food and warm hospitality. Chef Paul was named a Semifinalist for the James Beard Foundation's Best Chef of The Southeast Award and became an official nominee the same year and is the first West Virginia chef to receive that honor. He was also named West Virginian of the year in 2023.

In 2024 he was honored again with a nomination for the James Beard Foundation's Best Chef of The Southeast Award and on June 10th 2024 in a ceremony in Chicago he became West Virginia's very first James Beard Award winner. He continues to champion West Virginia and his community in all he does, and loves few things more than the way food brings people together.

About Josh Baldwin:

Josh Baldwin is a publisher, filmmaker, and musician located in Lewisburg. Born and raised in Huntington, he attended Marshall University where he received a degree in English before moving to Europe to live and work for a year. He returned to receive his master's degree at UNC-Wilmington before moving to Lewisburg in 2005, where, at 26 years old, he founded the Greenbrier Valley Quarterly, a cultural and lifestyle magazine that is now in its 19th year of publication. He has been awarded the Young Gun award from WV Executive and the State Journal's "40 under 40." In 2020, he was awarded the Governor's Awards for The Arts - Individual Leadership Award. He received a number of other recognitions locally and was elected to serve two terms on Lewisburg City Council, as well as being an adjunct English professor for New River Community and Technical College. In 2013 he founded the Lewisburg Literary Festival, where he has brought dozens of renowned authors and filmmakers to Carnegie Hall for intimate interviews and talks, including David Sedaris, David Baldacci, and Tobias Wol`. In 2012, he started working on his first film, "The Contender," a food competition documentary which he produced and directed and won Best Feature Documentary at the WV Filmmakers Festival. In 2016-17, Baldwin produced the short documentary "The Flood," winner of Best Short Documentary at WV Filmmakers Fest, and later directed the short "Up on Sandusky Ridge," written by award-winning playwright Jonathan Joy. He is also the guitar player and songwriter for the rock bands The Longshots and Deep State. Currently, Baldwin is the owner of Havenbrook Media, a creative agency, and Black Lantern Productions, a video production company, as well as the bar/restaurant Briergarten, all located in Lewisburg, where he lives with his wife, Mary, and their three children - Stella, Piper, and Milo

Trees for Lewisburg

If you are a landowner in Lewisburg and have a place for a significant new tree, contact the Lewisburg Foundation before Sept. 15.

Lewisburg Foundation has committed to plant up to 20 nice trees every November for ten years.

All purchase and professional installation cost will be paid by the Tree Replacement Fund of the Lewisburg Foundation.

Locations on private property as well as public property can qualify.

Areas served are Historic District and adjoining neighborhoods plus the four Gateway roads into town.

To apply contact:
Rod Curry,
Email ric4872@gmail.com
Phone 303-359-9649

Tuckwiller announces bid for County Commission seat

Brad Tuckwiller

Brad Tuckwiller is pleased to announce his candidacy for County Commissioner, seeking to complete the unexpired four-year term of the late Blaine Phillips representing the Central District.

Brad returns to the ballot after serving as Commissioner from 2005 through 2010. This was a productive time for the county during which many resident improvements, tourism enhancements, and taxpayers' savings were brought to benefit the residents and visitors.

During his previous term, he was a founding director of the WV County Risk Pool, reducing the county's property insurance costs by tens of thousands of dollars. Brad initiated the collaboration with Fayette County to begin what is now the Meadow River Trail, was an early advocate for the Humane Society as manager of the county's animal shelter, was an early proponent of the TIF (Tax Increment Financing) program for White Sulphur Springs wastewater treatment plant, and brought systematic analysis to the county's budget process.

Brad has three children, Leah, a graduate of West Virginia Wesleyan, Kinder, with a degree from the University of Tennessee, and Elizabeth, a graduate of Fairmont State University. Regrettably, only one of the three currently lives in Greenbrier County, a circumstance with which too many families are familiar. As Commissioner, Brad will work to create an environment to keep our families here through actions available within the guardrails of county commission authority.

Brad's extensive experience in banking, insurance, real estate, and management will be an asset to the County Commission and the people of Greenbrier County. Brad asks for your vote to bring his skills and vision to the County Commission.

Supporters of his effort can contribute to BT for Commissioner, Att: Elizabeth Smith, Treasurer, P.O. Box 1294, Lewisburg WV 24901, or through ActBluehttps://secure.actblue.com/entity/fundraisers/163229.

Groundbreaking ceremony held for section of Beckley Z-Way in Raleigh County

The groundbreaking of the southern leg of the Beckley Z-Way project was held last week.

Gov. Jim Justice joined West Virginia Transportation Secretary Jimmy Wriston, P.E., and Raleigh County Commission President Greg Duckworth recently for a groundbreaking ceremony to celebrate the start of work on the southern leg of the Beckley Z-Way project near Beckley.

The project, a combination of two separate construction contracts, is designed to alleviate congestion on US 19 through the communities of Beaver, Shady Spring, and into Beckley. Both projects are funded through Turnpike bonds as part of Gov. Justice's $2.8 billion Roads to Prosperity program.

"Today is a long-awaited milestone for the Beckley community, Raleigh County, and West Virginia," Gov. Justice said. "After two decades, we are finally making the Beckley Z-Way a reality. Growing up in Southern West Virginia, I have traveled these roads more times than I can remember, and I look around today and could not be more proud. Every single one of us has pulled the rope together to make this much-needed project happen, and I could never thank you enough. There's no stopping us now - we are running right through the finish line."

On Wednesday, June 28, 2023, Kanawha Stone Company Inc. was awarded a contract for $56.7 million to construct a new roadway from US 19 and Airport Road to Interstate 64 at the South Eisenhower Drive interchange. The project connects Beaver with South Eisenhower Drive in Beckley and is designed to ease congestion in the area by widening and relocating a portion of US 19.

On Tuesday, November 14, 2023, Mountaineer Contractors Inc. was the low bidder on the second Z-Way construction project from Shady Spring to Beaver, with a bid of just under $54 million. The 3.6-mile project will connect the intersection of US 19 and WV 3 at Shady Spring with US 19 at Beaver, connecting with the Beaver to South Eisenhower Drive section of the Z-Way.

"We've worked on this for nearly 2½ decades to get to this point," Secretary Wriston said. "We struggled because for decades, all across the country, we underinvested in our infrastructure. But when Gov. Justice came into office in 2017, the Governor put a new emphasis on roads. "We owe this to this great leader right here, with his big, bold vision for the Roads to Prosperity."

Existing US 19 will remain open to traffic while the section from Shady Spring to Beaver is widened. The section from Beaver to South Eisenhower Drive will be an all-new roadway along an all-new route.

"Excited is an understatement," Raleigh County Commission President Greg Duckworth said. "This initiative doesn't just represent the commitment to improving our infrastructure, but a pathway to a brighter and more prosperous future for all of us."

PICK OF THE LITTER



XANDER
Xander is male, Aussie Mix, 2 years old, 25 pounds

MINA
Mina is female, 5 years old

These and other animals are available at the Greenbrier Humane Society, located at 151 Holiday Lane off of Rt. 60 West in Lewisburg. They are closed Sunday and Monday, and are open from 11 a.m. through 5 p.m. Tuesday through Saturday.

Their cat adoption fee is $65 and covers spay/neuter surgery, first kitty vaccinations, rabies vaccine, de-worming, toe nail trim and flea treatment.

Their dog adoption fee is $85 and covers spay/neuter surgery, first dog vaccinations, rabies vaccine, de-worming, toe nail trim, flea bath and flea treatment.

Call 304-645-4775 for more information.

They also offer donation-based spay/neuter vouchers, and clinics are filled on a first-come, first-served basis. They use a lot of vets in the area but the clinics fill up fast! Fill out an application to help prevent animal overpopulation! Call 304-645-4775 for more information.

DON'T SHOP • ADOPT!

Briefly

Williamsburg Shooting Match

Fall is here, so come join us for the Williamsburg Shooting Match that will be held on Sept. 21. The match will begin at 7 p.m. and will be eight rounds, 12-gauge guns only. Full choke, .660 inch minimum. Screw in chokes must be from a recognized supplier (patented) and extend no more than 3 inches beyond original barrel. Barrel length 34" maximum. First seven rounds at $2.50 per shot, eighth round 50/50 at $7.50 per shot. Shooters must compete in the first seven rounds in order to compete in the eighth round. 50/50 splatter match is $1 per chance between rounds. Cash prizes will be awarded. You do not need to be a shooter to win! Come early! Come hungry! Delicious hot food and refreshments will be available starting at 5 p.m. Families welcomed, you don't have to shoot to come get a meal! The match will be held at the Community Building 6571 Shoestring, Trail, Williamsburg, WV. We hope to see you all there. Sponsored by a joint effort of the Williamsburg Community Action. For more information and directions visit our website www.williamsburgwv.com or contact Bill Jarvis at 304-645-3690.

Shepherd's Center 25th anniversary

The Shepherd's Center of Greenbrier Valley will host a 25th anniversary event where Ann McClung will be honored with a Community Service Award on Tuesday, Sept. 24 at 6 p.m. at the WVSOM Student Center. There will be live music by the M.T.s, a tribute to Booker T. and the M.G.s, instrumental soul of the '60s, as well as an original film by B.J. Gudmundsson, a silent auction, and a cash bar. Cocktail attire.

Shepherd's Center of Greenbrier Valley was started by Ann McClung in 1999 after a visit to Shepherd's Centers of America in Kansas City, MO. Seven area churches agreed to sponsor the formation of Shepherd's Center of Greenbrier Valley, a State Charter was obtained, and the organization was off and running. Adventures in Learning started in 1999 with 45 participants and now has approximately 150 registrants. Additionally, Shepherd's Center is home to Gwen's Meals, Handy Helper, Friendly Visitor, transportation to medical appointments or grocery shopping for those who are no longer driving, and being a senior resource center in the area. There are now 27 area congregations that support and sponsor this incredible work.

RSVP online at https://scgvwv.org/donate and click on Donate Now. Individual tickets are $125. To pay by mail, please send a check to SCGV, P.O. Box 54, Lewisburg, WV 24901. To pay in person, please bring a check or credit card to the office during office hours at 1133 Washington Street, Lewisburg. There are still sponsorship opportunities available. Call 304-645-4196 for more information.

Alderson Farmers Market

is held each Tuesday from 3 p.m. - 6 p.m. beginning May 7 - Oct. 29. They offer WIC, senior vouchers, carrot club for children, stretch, snap, and they accept credit cards (purchases must be $5 or more).

Senior Farmers Market Nutrition Program vouchers available

The Greenbrier County Committee on Aging now has vouchers available for the 2024 Senior Farmers Market Nutrition Program.

Vouchers are available at the following locations:

• Western Greenbrier Senior Center, 284 Greenbrier Street Rupert 304-392-5138. Monday through Friday 9 to 11 a.m. and 1 to 3 p.m.

• Eastern Greenbrier Senior Center, 150 Taylor Lane Fairlea 304-645-1978. Monday through Friday. 8 to 10 a.m. and 1 to 3 p.m.

Must be at least 60 years of age and meet income guidelines. Bring ID with proof of age.

Veteran's Memorial Museum

of Southern West Virginia, 419 Ballangee Street, Hinton, WV, is open Saturdays 11 a.m. to 3 p.m.. Call 304-466-4443 for more information or to schedule a tour.

Gov. Justice announces date for next Special Session of the WV Legislature

Gov. Jim Justice announced that he will call for the West Virginia Legislature to convene in Special Session on Monday, Sept. 30. He delivered a video message highlighting his goals for the second Special Session of the year.

Gov. Jim Justice announced that he will call for the West Virginia Legislature to convene in Special Session on Monday, Sept. 30. He delivered a video message highlighting his goals for the second Special Session of the year.

Public Meetings

Rainelle Town Council

meetings are held every second and fourth Monday of each month at 7 p.m. at Rainelle City Hall. The public is invited to attend.

Greenbrier County Farmland Protection Board

meets on the fourth Thursday of each month at 10:30 a.m. at the Greenbrier County Courthouse, 912 Court Street North, Lewisburg, WV 24901 in the County Commission Meeting Room. The public is invited to attend. Call 304-520-3221 for more information.

For the Record

Deeds

Stephen B. Cooke and Sheila E. Cooke, et al, to TNT Communications LLC, 14,967 sq. ft., Lewisburg Corp. Filed August 29, 2024.

Robert Ducharme to Lee Jackson Shockey (Trustee of the Lee HJackson Shockey Trust) and Patricia Ann Shockey (Trustee of the Patricia Anna Shockey Trust), Lot 66 or 49.87 acre, overlook, phase 6, Irish Corner District. Filed August 29, 2024.

David M. Moore (Trustee) to Brent Jackson, Lot 10, White Sulphur District. Filed August 29, 2024.

Perry Mason McMillion to Perry Mason McMillion and Jennifer Michele Tingler et al, 2.77 acres, Frankford District. Filed August 29, 2024.

Shannon L. Blake to Mary Lou Blake, 0.26 acre, Lewisburg Corp. Filed August 29, 2024.

Andrew Must, Robert Must, and Virginia Must to Ritsuko Buckely, Lot 1, 1.534 acres, and Lot 2, 1.2 acres, Lewisburg Corp. Filed August 29, 2024.

Brian C. Lepak and Nawal M. Al-Tagha, et ux, to Mark Stephen Starr and Anne D'Esterre Fisher II, 1.333 acre, or Lot 49, White Sulphur District. Filed August 29, 2024.

Charles J. Danley and Viva Willis to Erica Sabol Piper, Lots 17, 18, and 19, Lewisburg District. Filed August 29, 2024.

Shannon L. Blake and Mary Lou Blake to Eric Layton Blake and Brittany Danielle Blake, 4.28 acres, Fort Spring District. Filed August 29, 2024.

Morgan Paige Sams to Kassidy O. Renick, Lot 36 or .05 acre, White Sulphur Corp. Filed August 30, 2024.

Ryan H. Keesee to Sean Thomas Keesee, Amy Marie Keesee, Even Scott Keesee, and Tonya Elaine Keesee, 108.19 acres, Meadow Bluff District. Filed August 30, 2024.

Marriages

Tyra Lynette Ray and Joshua Shane Coleman
Suzanne Dawn Meadows and John Wesley Kennison II
Jessica Joan Becker and Donnie Lee Forren
Alaina Caroline Hower and Christopher Matthew Sills
Raylen Audrey Boone and Alexander James Halterman
Aleshia Danielle Morgan and Travis John Walker
Brooke Emily Crane and Lacy James Hammons
Linda Loretta Wylie and David Wayne Neely
Lacy Rose Storms and Patrick Wayne Cadle

Suits

New Cases from 9/4/24 to 9/11/24

New Civil Cases
State of West Virginia v. Ethan Rodriguez

New Divorces
Jessica Elaine Vandall and Eugene William Vandall

Greenbrier County Magistrate Court Convictions

Barry Murphy, Waddy, WV speeding, fine $5, GP

Megan Leigh Fitzgerald, White Sulphur Springs, petit larceny, jail 60 days - suspended and placed on 12 months unsupervised probation, GP

Ebony Hester, Columbus, OH, speeding, fine $36, GP

Kathleen Marie Davis, Alderson, use of electronic device without hands-free equipment, fine $100, GP

John Wesley Kennison, II, Rupert, speeding, fine $10, GP

Adrianna R. Burchett, Beckley, speeding, fine $18, GP

Richard Edgar Soucier, Jr., Lewisburg, seatbelt violation, fine $25, GP

Yimfoong Ho, Maclean, VA, speeding, fine $10, GP

Malcomb J. Kirby, Lewisburg, 1) petit larceny, fine $100, jail 30 days - suspended and placed on 1 year unsupervised probation; 2) person prohibited possessing firearms, fine $100, jail 30 days to run consecutively with charge 1 - suspended and placed on 1 year unsupervised probation, GP

Mason P. Gatch, Richmond, VA, speeding, fine $10, GP

Ochuniye Iye Allen, Ronceverte, 1) obstructing an officer, fine $75, jail 45 days - suspended and placed on 12 months unsupervised probation; 2) obstructing an officer, fine $75, jail 45 days - suspended and placed on 12 months unsupervised probation

Savannah N. Adkins, Frankford, speeding <10 mph on controlled highway, fine $18, GP

James E. Williams, Pool, WV, speeding, fine $10, GP

Forest A. Pondexter, Caldwell, underage consumption, fine $20, NCP

Renita Caroline Cole, Salem, VA, possession if a controlled substance, fine $100, NCP

Melody Ann Courts, Huntington, speeding, fine $5, GP

Heidi A. Molga, Laguna Niquel, CA, speeding, fine $5, GP

Maulikkumar R. Patel, Hampton, VA, speeding, fine $5, GP

Thomas W. Davis, Kimper, KY, speeding, fine $5, GP

David Wayne Reynolds, Pickaway, trespassing, fine $100, NCP

Matthew R. Fisher, Sinks Grove, 1) no registraton plate displayed, fine $50; 2) no motorcycle display, fine $75, NCP

John A. Martin, Frankford, 1) driving suspended, fine $100; 2) improper/illegal display of plates, fine $30, NCP

John A. Martin, Frankford, 1) possession of a controlled substance, fine $100; 2) possession of a controlled substance, fine $100, NCP

Chad Blankenship, Pond Gap, WV, one-way violation, fine $25, GP

Melissa A. Green, Peterstown, use of electronic device without hands-free equipment, fine $100, GP

Marc Edward Hunter, Ronceverte, seatbelt violation, fine $25, NCP

Taylor N. Newcomb, Lynco, WV, speeding, fine $18, GP

Jo Ann Scholl, Robert Edward Gee, and Carol Lea Gee to Scott Shanklin and Minouche Herrmann-Tross, 91 acres, Williamsburg District. Filed August 30, 2024.

Delmos F. Barb and Teresa Barb to Paul F. Bard and Anna L. Bard, 24.33 acres, Frankford District. Filed August 30, 2024.

Lewis McClung to William Roy Wolfe, Lots 1, 2, 3, 4, 16, 17, 18, and 19, Rupert Corp. Filed September 3, 2024.

Gary Morgan, Andrew Morgan, John Morgan, Melissa Morgan, Catherine Baker, Timothy Morgan, Sherry Canterbury, Cody Morgan, Alexandria Honaker, and Hunter Morgan to Daniel J. Morgan, 131 acres, Anthony Creek District. Filed September 3, 2024.

Robert Gene Loudermilk to Robert Gene Loudermilk, 2 acres and .26 acres, Frankford District. Filed September 3, 2024.

Gloria T. Chen to John Chen and Weilin Pan (Joint Tennats with Right of Survivorship): 23.01 acres, lot 25, White Sulphur District, Map 28 Parcel 0032 0000 0000. Filed Sept. 4, 2024.

Michael R. Johnston (by attorney in fact) and Robert W. Thompson to Rader LLC: 184.331 acres, Lewisburg District, Map 12 Parcel 10.1. Filed Sept. 4, 2024.

Billy E. Windon and Karen M. Windon to Travis E. Campbell: 1.3 acres, less 0.165, Irish Corner District, Map 10 Parcel 0074. Filed Sept. 4, 2024.

Billy E. Windon and Karen M. Windon to Tonya A. Waid: 2 acres, Fort Spring District, Map 14 Parcel 0040. Filed Sept. 4, 2024.

Ernest E. Bennett to Ernest E. Bennett: lots 24-27, Rainelle District, Map 5 Parcel 476. Filed Sept. 4, 2024.

Ada P. Gregory to John Gregory: 39.5 acres and 25 acres, Williamsburg District, Map 9999 Parcel 0000. Filed Sept. 5, 2024.

Ada P. Gregory to John Gregory: 100X140, Lewisburg District, Map 13G Parcel 0051. Filed Sept. 5, 2024.

Sheila Facemire to Stephen Stone Jr. and Shelby Stone: 0.123 acres, Frankford District, Map 22L Parcel 11. Filed Sept. 5, 2024.

Gerald Campbell and Phyllis Campbell to Jesse Bascombe and Bobbie Bascombe: 140.88 acres, White Sulphur District, Map 6 Parcel 1. Filed Sept. 5, 2024.

Kay F. Kinnison (by conservator) to Charles G. Kinnison and Clark H. Kinnison: lot 1, Lewisburg District, Map 20 Parcel 13. Filed Sept. 5, 2024.

Charles L. Hamilton Jr. to Nathan P. Hamilton: lots 15-16 block 36 section 1A, Rupert District, Map 5 Parcel 598, 599. Filed Sept. 6, 2024.

Christina H. Loudermilk and Joe D. Loudermilk Jr. to Patricia Driscoll: lot 28, Frankford District, Map 20A Parcel 7. Filed Sept. 6, 2024.

Anvil Rock LLC to Alexander Bruner: 2.003 acres more or less, Fort Spring District, Map 17 Parcel 30. Filed Sept. 6, 2024.

Roaring Creek LLC to Brian M. Lipscomb and Jennifer L. Lipscomb: 10 acres, Williamsburg District, Map 33 Parcel 0046. Filed Sept. 6, 2024.

Axa Properties LLC (a WV Liability Company) to Karlene Smith: 4.0 acres, Anthony Creek District, Map 40 Parcel 18.1. Filed Sept. 6, 2024.

Claudis E. Pauley Sr. to Claudis E. Pauley Jr. and Melissa Estep: lot 6, block 6 section A, Rupert District, Map 3 Parcel 40. Filed Sept. 6, 2024.

Food Truck Festival

Continued from Front Page

p.m. Terrance Zimmerman will be performing Friday at 7 p.m. Steve Baker will be performing Saturday at 5 p.m., as well as Allan Dale Sizemore at 6:30 p.m, and Ted Clements at 8 p.m.

In other exciting news, Council was advised that Gateway's miniature golf course is moving along and additional lights are being ordered. Another quote was received for the disc golf targets and will be purchased soon.

The next regular city council meeting will be held on Oct. 7 at 7 p.m. at Ronceverte City Hall.

Mountain Messenger

The Weekend Newspaper for the Greenbrier Valley

LOCALLY OWNED AND OPERATED SINCE 1985

Strengthening Community and Promoting Diversity in the Greenbrier Valley

Mountain Messenger's Properties & Lifestyles

Our high-gloss, magazine style featuring area real estate

PUBLISHED MONTHLY •

www.mountainmessenger.com

The most extensive website dedicated to the Greenbrier Valley

How to Contact Us:

Phone	(304) 647-5724
Fax	(304) 647-5767
Mail	P.O. Box 429, Lewisburg, WV 24901
Address	860 Court Street, N., Lewisburg
Web page	mountainmessenger.com
E-mail	ads@mountainmessenger.com

Office Hours

9 a.m. to 5 p.m. Monday -Friday

Subscriber Services

Editorial:

We accept submissions for the following categories:

• ARTS & ENTERTAINMENT
• CHURCH NEWS
• CLUB NEWS
• FARM NEWS
• GUEST EDITORIALS
• GUEST COMMENTARY
• LETTERS TO THE EDITOR
• MILITARY NEWS
• NEWS STORIES
• OBITUARIES
• PRESS RELEASES
• SPORTS NEWS
• STORY IDEAS
• YOUTH ACTIVITIES

Photos:

We accept black & white and color photos to accompany news items or to showcase the region.

Advertising Opportunities

• CLASSIFIED
• DISPLAY ADS
• LEGAL NOTICES
• REAL ESTATE REVIEW

Corrections:

We want to correct errors we have published. Please contact us to request corrections.

Contact Circulation for:

• CHANGE OF ADDRESS
• DELIVERY PROBLEMS
• RENEWALS
• SUBSCRIPTION PAYMENTS

Mountain Messenger

This Week in WV History

The following events happened on these dates in West Virginia history. To read more, go to e-WV: The West Virginia Encyclopedia at www.wvencyclopedia.org.

Sept. 15, 1861: In the aftermath of the Battle of Carnifex Ferry, Union forces under the command of Gen. Jacob Cox occupied the area of Spy Rock. Spy Rock is a natural landmark located on U.S. 60, 18 miles east of Hawks Nest.

Sept. 15, 1862: Confederate Gen. Thomas J. "Stonewall" Jackson forced the surrender of a Union garrison at Harpers Ferry prior to the Battle of Antietam. The 12,500 prisoners taken by Jackson was the largest surrender of U.S. Army troops in the war.



Sept. 15, 1875: Henry Hatfield was born near Matewan, Mingo County. As a doctor in the coal camps, he helped secure funding to establish three miners hospitals for the southern part of the state. In 1912, he was elected the state's 14th governor.

Sept. 15, 1906: Songwriter Jack Rollins was born in Keyser. Rollins wrote the lyrics to "Here Comes Peter Cottontail" and "Frosty the Snowman," two of America's most popular songs.

Sept. 16, 1876: The town of Milton in Cabell County was incorporated and named in honor of Milton Rece, a large landowner at the time.

Sept. 16, 1926: Writer John Knowles was born in Fairmont. He attained literary fame in 1959 with his first novel, A Separate Peace.

Sept. 16, 1950: Scholar Henry Louis Gates Jr. was born in Keyser. Gates is one of the leading Black intellectuals in the United States. His books include Colored People: A Memoir, about growing up in Mineral County. He hosts the popular PBS program Finding Your Roots.



Sept. 17, 1848: Artist Lily Irene Jackson was born in Parkersburg. Jackson was best known as a painter of animal portraits and floral arrangements, and as an advocate for the arts.

Sept. 18, 1947: Historian and journalist Minnie Kendall Lowther died. Born in Ritchie County, she was one of the first West Virginia women to become a newspaper editor.

Sept. 18, 1989: Playwright Maryat Lee died in Lewisburg. She established Eco Theater in Summers County as an indigenous mountain theater, using Summers County people as actors.

Sept. 19, 1862: The two-day Battle of Shepherdstown opened with an artillery exchange between Union and Confederate troops. Following the Battle of Antietam, it ended Robert E. Lee's Maryland Campaign and helped convince Abraham Lincoln to issue his preliminary Emancipation Proclamation.



Sept. 19, 1892: William "Bill" Blizzard was born in Cabin Creek, Kanawha County. Blizzard became one of West Virginia's most influential and controversial labor leaders of the 20th century.

Sept. 20, 1910: Dorothy Johnson Vaughan was born in Kansas City but moved at a young age to Morgantown, where she was valedictorian of Beechurst High School. Like fellow West Virginian Katherine Johnson, Vaughan became a mathematician and computer expert for NASA and made key contributions to the U.S. space program.

Sept. 20, 1914: Ken Hechler was born on Long Island, New York. Hechler served 18 years in the U.S. Congress and four terms as West Virginia's secretary of state.

Sept. 21, 1895: Samuel Ivan Taylor was born in Mercer County. Taylor was the first member of the West Virginia state police. He was part of the force that faced off against union miners during the 1921 Battle of Blair Mountain in Logan County.

Sept. 21, 1937: The West Virginia Conservation Commission acquired 6,705 acres in Kanawha County to create Kanawha State Forest. Redevelopment of the land, which had been heavily mined and timbered, began the next year by the Civilian Conservation Corps.

Sept. 21, 1970: Filming began in Moundsville on the movie Fools' Parade, based on the novel by Davis Grubb. The filming concluded one month later when Grubb came to Moundsville for a dinner, accompanied by his dog, making the $750 round trip from New York City in a taxi.

WV Pathways to Professional In-Home Care offers training program

Help your community while earning money - that's the opportunity that the West Virginia Pathways to Professional In-Home Care is offering. The West Virginia Department of Human Services has partnered with the West Virginia University Health Affairs Institute to create a new training program for those interested in providing non-medical care to neighbors, friends, and family in their communities.

Across the state, everyday heroes assist people in their communities with tasks like bathing, dressing, cooking, and cleaning. These heroes are known as direct care professionals, and they play a critical role in supporting individuals in need. West Virginia has a severe shortage of direct care professionals, and through the West Virginia Pathways program, you can help fill that need.

"As a West Virginia native, I am deeply passionate about addressing the shortage of direct care professionals in our state," says Will King, Program Director at Health Affairs Institute. "The West Virginia Pathways program represents a vital step towards ensuring that our communities receive the support they need."

Individuals looking for a job where they can make an impact can participate in this free training, which teaches skills for providing direct care and in-home support to those in their communities. Whether you're looking for a meaningful career with future opportunities and growth, or a way to make a difference that provides flexibility and income, now is a great time to learn more about becoming a direct care professional. No experience is necessary, training is paid, and job placement assistance is provided.

"Through this collaborative effort, we hope to make it easier to access training," says Health Affairs' Home and Community-Based Services Director Rebecca Gillam. "Whether people are starting on a career path or looking for part-time or retirement jobs, direct care offers an opportunity to learn, grow, and make a meaningful difference in the lives of our neighbors and loved ones across West Virginia."

Led by experienced registered nurses (RNs) within local provider agencies throughout the state, the WV Pathways curriculum covers a wide range of topics, including first aid, CPR, and specialized training tailored for direct care professionals. Visit wvpathtocare.com to learn more about how you can get started making a meaningful difference in the lives of others.

Obituaries

Brenda Faye Wickline

Brenda Faye Wickline, 55, of White Sulphur Springs went to her heavenly home on August 29, 2024. She was preceded in death by her parents, Rita and Edward Pilkenton and a baby sister, Joyce Lea Pilkenton, who she was so ready to be with again.

Those left to cherish her memory are her loving husband of almost 28 years, Mark William Wickline, three daughters, Melanie Anne Arnold (Saylor), Sarah Paige Hawkey (Tyler) and Emalee Joyce Patton (Nethaniel), three grandchildren, Lorna Layne Hawkey, Declan Fett Hawkey and Elijah Gon Patton and her loving sister, Mary Pilkenton.

Brenda was a proud veteran of the US Army. She enjoyed canning vegetables from her garden, sewing, making meals to nourish her family and spending all her time with them. She had no greater joy than her daughters and grandbabies.

Services will be private.

Online guestbook can be signed at www.morganfh.net. Arrangements by Morgan Funeral Home, Lewisburg, WV.

Marvin Junior "Pump" Hardiman

Marvin Junior "Pump" Hardiman, 77, of Harts Run, passed away Thursday, September 5, 2024, at his home. Born June 10, 1947, in Frankford, he was the son of the late George Warren and Glenna Rachel Shaver Hardiman. Marvin retired from the City of White Sulphur Springs. He was an avid hunter, fisherman and loving Pappaw.

In addition to his parents, he was preceded in death by a daughter, Michelle Chambers, grandson, Ryan Chambers, and sisters, Bernice Gill and Lorraine Punalsan.

Survivors include his loving wife of 56 years, Mary Huffman Hardiman, son, Michael Hardiman (Angela), sister, Patricia Lawrence, grandchildren, Matthew Hardiman and Cassidy Chambers, several nieces and nephews.

A Celebration of Life will be held, at 6 p.m., Monday, Sept. 9 at the Morgan Funeral Home Chapel with Pastor Hat Defibaugh officiating. Visitation will be one hour prior to the service at the funeral home, Monday. Online guestbook can be signed at www.morganfh.net. Arrangements by Morgan Funeral Home, Lewisburg, WV.

Asel Dumire Williams

Asel Dumire Williams, 90, of Asbury passed away Saturday, September 7, 2024, at the Seneca Trail Healthcare Center. Born July 17, 1934, in Williamsburg, WV, he was the son of the late James Wallace and Carrie Ethel Snedegar Williams. Asel was a truck driver by trade and liked hunting and fishing.

In addition to his parents, he was preceded in death by his first wife, Violet Williams and sister, Sharon Hilman.

Survivors include his wife, Judith Echols Williams, son, Ashby Williams (Mary Sue), daughter, Tamara Reid (Oliver), brother, Muriel Williams, grandchildren, Danielle Thieret (Elijah) and Angie Michael, great-grandchildren, Ryder Thieret, Korbin, Bethany, Isaac and Kalah Campbell and Riley Beachy.

Graveside service will be at 1 p.m., Wednesday, September 11 at Rosewood Cemetery, Lewisburg, WV. There will be no visitation.

Online guestbook can be signed at www.morganfh.net. Arrangements by Morgan Funeral Home, Lewisburg, WV.

Veramae "Boo" Falk
Milan, Michigan

Age 92, passed away Tuesday, Sept. 10, 2024, at Brightside Memory Care Facility in Jackson, MI, with her loving family by her side. She was born on Aug. 14, 1932, in Whitewoman Twp, KS, to Jack and Esther (Miller) Cunkle. In 1950, she married Keith Falk in Milan, MI, and he preceded her in death on November 23, 2005.

Boo was a 1950 graduate of Milan High School, and went on to work at Basset's Clothing Store, and later as the Middle School Secretary in Lewisburg, WV. She was a talented painter, and seamstress, authored her own autobiography, and enjoyed listening to her "hillbilly music" and her walks through the mountains.

She is survived by her two sons: Merrill (Kari) Falk of Milan, and Jack (Janine) Falk of Stockbridge; granddaughter Amanda Falk of Kentucky and grandson, George (Michelle) Falk of Lansing.

She was preceded in death by her parents, her husband Keith, and her brother, Ronald Cunkle.

Cremation has taken place, and there will be a burial held at Marble Park Cemetery, Milan, MI.

www.ochalekstark.com.

MORGAN
FUNERAL HOME, INC.
www.morganfh.net
FB-@morganfhwv
James " Richie" Holliday II, CFSP
Owner/Licensee In Charge

Chapel Seating For 400 Comfortably
Well Lit Parking Lot With 125 Spaces
12 Reserved For Those With Exceptionalities
Wheelchair Accessible – Modern Technology
Headstones, Markers and Memorials

252 Montvue Drive,
Lewisburg, WV 24901
304-645-1851

WV Department of Education to honor Teacher and School Service Personnel of the Year

On Tuesday, Sept. 6, a Celebration of Excellence in Education was held at the WV Culture Center in Charleston, honoring the 2025 Teacher and School Service Personnel of the Year. The West Virginia Board of Education (WVBE) and the West Virginia Department of Education (WVDE) welcomed the finalists for the 2025 Teacher and School Service Personnel of the Year to the annual Celebration of Excellence in Education ceremony. This program recognizes educators and school service personnel for their exemplary service to students and their school communities. Additionally, the 2025 West Virginia Teacher of the Year (TOY) and West Virginia School Service Personnel of the Year (SPOY) were announced during the event.

TOY finalists include:

• Krista Blankenship, Pleasant Valley Elementary School, Marion County

• Emily Dunkle, Greenbrier East High School, Greenbrier County

• Bryan Holt, Mill Creek Intermediate School, Berkley County

• Seth Skiles, Rock Branch Elementary School, Putnam County

• Kimberly Yahya, Athens Elementary School, Mercer County

SPOY finalists include:

• Cynthia Carper, School Bus Operator, Jefferson County

• Julia Dopson, Kindergarten Classroom Aide, Berkley

• Nicole McCulley, Librarian/Media Aide, Marshall County

• Kasey McCulty, Computer Technician, Marshall County

• Kelly Pritt, Secretary, Braxton County

The event also included a recognition of the 2025 program sponsors which are as follows:

• Toyota Motor Manufacturing, West Virginia, Inc.
• Highmark Blue Cross Blue Shield, West Virginia
• Horace Mann Insurance Solutions
• West Virginia Lottery
• West Virginia Department of Tourism
• Leadership West Virginia
• West Virginia Education Association
• American Federation of Teachers - West Virginia
• West Virginia School Service Personnel Association
• West Virginia Professional Educators
• Kin Ship Goods
• Blenko Glass Company

Learn more about the 2025 TOY and SPOY finalists by visiting the WVDE website. Follow the WVDE online on Facebook, X.com, Instagram and LinkedIn.

United Way of Greenbrier Valley announces Young Leaders for 2024/2025 Capital Campaign

Community leaders and supporters celebrated the launch of the United Way of Greenbrier Valley's 2024/2025 Campaign at The Schoolhouse Hotel, on Thursday evening. Nine new Young Leaders from The Greenbrier Valley were chosen to lead this year's efforts to raise funds for people in-need throughout our community.

"The Kick-off event highlights the achievements of our Young Leaders, and the generosity of our Tocqueville Society Members," states The United Way of Greenbrier Valley's executive director, Lauren Rainier. Kayleigh Tobias led the charge by raising $49,400 in donations during the 2023/24 campaign and was awarded a plaque at the private event.

(Erin Hurst Photography)

This year's Young Leaders include: Andrew Payne, Dr. Jesse Chaffin, Mary Katherine Tuckwiller, Van James, Missy Boggs, Clair Rose, Dr. Savannah Long, Lillie King, and Ben Anderson.

"Last year's campaign raised nearly $800,000 in donations from generous donors, and this year, with the continued leadership of campaign chairs, Warren and Margaret May, The United Way of Greenbrier Valley anticipates reaching further heights," Rainier adds. In 2023, alone, The United Way impacted nearly 115,000 lives within the greater Greenbrier Valley.

To pledge a tax deductible donation to The United Way of Greenbrier Valley, you may do so on their website at Unitedwaygreenbrier.org, or by participating in any of their annual fundraising events, including: The Chocolate Festival and Empty Bowls, to name a few.

The United Way of Greenbrier Valley was founded in 1986 and is focused on implementing strategies to successfully impact Greenbrier, Monroe and Pocahontas Valley residents in the areas of health, education, and basic needs. Through grants and private support The United Way of Greenbrier Valley supports local organizations serving these counties.

County Commission

Continued from Front Page

lion from the American Rescue Plan funds for this Water Extension Project, which is essential for providing quality water to local residents. The draw request payment was approved unanimously.

Additionally, the commissioners considered Draw Request #3 for the Greenbrier Gig Ready Broadband project. A payment of $436,170.63 will be made to CityNet and then forwarded to the relevant power companies, including AEP and MonPower, for necessary make-ready improvements on the poles. Invoices from Thompson and Litton for engineering and design services totaling $100,480 were also presented, bringing the total requested amount from the ARPA funding to $605,450.62.

The meeting also included approval of three new hires, Tim Wilson, Desiree Canterbury, and Ariel Ellis, for the Greenbrier County 911 Center to fill full-time dispatcher positions. Each new hire was approved individually. The commissioners reviewed a poll worker list from the Election Office, representing both the Republican and Democratic Executive Committees, to allow the County Clerk to make any necessary changes. The consideration to establish or affirm Audit Committee members was addressed, with the committee members being Kelly Banton, Robin Loudermilk, and Ted Humphreys.

Other agenda items included an Arts and Recreation transfer for phase 3 engineering of the AML grant reimbursement on the Meadow River Trail, two budget revisions - one increasing law enforcement overtime by $4,620, and another increasing the County Commission Professional Services fire protection planning disbursement by $75,935.64 - and three proclamations: naming September 2024 Hunger Action Month, recognizing the Daughters of the American Revolution in honor of Constitution Week, and transferring Greenbrier County trials from September 24-27 to the Pocahontas County Courthouse due to construction at the Greenbrier County Courthouse. All budget revisions, proclamations, and arts and recreation transfers were approved unanimously.

Before adjourning, Tincher announced that the public hearing tentatively scheduled for Oct. 22 to consider the renewal of the Optimum Altice Cable Franchise agreement will now be held on Oct. 23 at 9:30 a.m., prior to the regular meeting at 10 a.m. Commissioner Nicholas Dailey encouraged anyone considering adopting a pet to visit the Greenbrier Humane Society, which is nearing capacity. Commissioner Lowell Rose expressed his appreciation to Public Service District #2, the Thrasher Group, and all involved in the Waterline Project, emphasizing its importance to many Greenbrier County residents.

Church Bulletin

Spaghetti Dinner at St. Charles Borromeo Church

The World Famous St. Charles Borromeo Spaghetti Dinner will be served on Sunday, Oct. 6, from 4 to 6 p.m. at St. Charles Borromeo Church, 40798 Midland Trail E., White Sulphur Springs, WV 24986. Adult $15, Children (under 12) $5. Dinner includes spaghetti, salad, bread, dessert, and a drink. Spaghetti with meat sauce or vegetarian options available. Dine in or Take out. 50/50 Raffle. For ticket reservations call the church office at 304-536-1813. Tickets will also be sold at the door.

Worship Services and other events at Lewisburg Baptist Church

Please join us for services and events at Lewisburg Baptist Church - a Bible believing and preaching Church nestled in the heart of Greenbrier County. Worship services are offered on Sundays (11 a.m. and 6 p.m.) and on Wednesdays (7 p.m.). Sunday School for children and for adults are on Sundays (10 a.m.). Van pick up is also available on Sundays and Wednesdays. On Wednesdays, other events include Awana Clubs (age 3 to Grade 6) at 6:45 p.m. and Youth Teen Ministry at 7 p.m. Lewisburg Baptist Church is located at 246 Grand Avenue in Lewisburg, WV. Further information is available at www.lbcwv.com, on Facebook, or please call 304-645-3797.

Reunion

GEHS Class of 1969 55th Reunion

The first graduating class of Greenbrier East High School is holding a 55th Reunion picnic on Sept. 14, 2024. There is no cost to attend. In order to have an idea of how many to expect, classmates are asked to reply to the email address below.

When: September 14, 2024
Where: Organ Cave Community Center
2262 Seneca Trail South, Ronceverte, WV 24970
Details: Gather at 11 a.m. - Picnic at 1 p.m.
Dress - casual
Water & soft drinks provided - Venue does not allow alcoholic beverages
Bring a covered dish or other food item to share
RSVP: If you plan to attend, send an email to gehs69reunion@gmail.com including the name of the class member and number of attendees (1 or 2).

THANK YOU FOR READING THE MOUNTAIN MESSENGER

Mountain Messenger

Michael Showell, Publisher
Sarah Richardson, Editor
Kathy Hunter, Business Office
Kathleen Stickley, Business Office
Debra Smith, Advertising Manager
Chris Kincaid, Business Systems Manager
Chelsea Blair, Reporter
Chris Russell, Ad Design
Jeanette Albaugh, Production Layout
Karen Boyd, Office Assistant

WEST VIRGINIA PRESS ASSOCIATION MEMBER

The Mountain Messenger is a weekly publication.
Periodicals postage paid at Lewisburg, West Virginia.
The known office of publication is
Box 429, Lewisburg, WV 24901
USPS 031784
POSTMASTER: Send address changes to
THE MOUNTAIN MESSENGER
Box 429, Lewisburg, WV 24901

Subscribe to the Mountain Messenger

SUBSCRIPTION RATES:
Mailed to Greenbrier and Monroe Counties, $33.00
Mailed, in State (WV) $38.00; Mailed, out of State $42.00
Web and Print Yearly Bundle, $59.00
Phone (304) 647-5724

Name _____
Address _____
Phone Number _____
Email Address _____
Total Amount Enclosed _____
WE ACCEPT VISA, MASTERCARD, DISCOVER & AMERICAN EXPRESS
Account No. _____
Expiration Date _____ CVV # _____
Signature _____

The Mountain Messenger
Box 429, Lewisburg, WV 24901
Visit us at http://www.mountainmessenger.com

Mountain Messenger

Read your newspaper online

★

Visit mountainmessenger.com and receive much more!

State & National News

14 additional newspapers in WV & VA

Over 40 editors, reporters & writers

GREENBRIER VALLEY ADVERTISER

Roberts' Tree Service

Tree Trimming & Removal • Shrub Trimming
Lot Clearing • Light Excavation Work
Bucket Truck Service • Chipper Service
Serving Greenbrier, Monroe & Pocahontas Counties
FREE ESTIMATES! • DISCOUNTS FOR VETERANS & SENIORS
STUMP GRINDING
Brandon Roberts, Owner
Frankford, WV • (304) 661-4086
robertstreeservicewv@gmail.com
WV 2271-9538
LICENSED & INSURED

HELP WANTED

SALES REPRESENTATIVE. Shores & Shores Insulation is now accepting applications for immediate employment for sales representative. Applicant needs to have a high school diploma, good driving record and some knowledge of construction. Salary will be discussed. Please call 304-645-7535 for appointment.

VENTURE EQUIPMENT LLC
MONTANA POST DRIVER
RENTAL
40' JLG 4X4 MANLIFT
42' SKYTRAK TELEHANDLER
TRACK SKID LOADER
20' ELECTRIC SCISSOR LIFT
50' TOWABLE MANLIFT
KUBOTA 40 MINI EXCAVATOR
MICAH : 304-956-0277
WE NOW OFFER STUMP GRINDING

Quick Essentials MINI STORAGE
3344 Houfnaggle Road Lewisburg, WV 24901 • 304-645-1304
FOUR SIZES TO CHOOSE FROM:
5' x 10' – $40/mo. 10' x 15' – $70/mo.
10' x 10' – $60/mo. 10' x 20' – $80/mo.

Pocahontas Producers Special Sale Schedule

FRIDAY SEPTEMBER 13TH
7:00pm
Special Calf Sale

FRIDAY SEPTEMBER 27TH
7:00pm
Special Calf Sale

FRIDAY OCTOBER 11TH
7:00pm
Special Calf Sale

SATURDAY OCTOBER 12TH
2:00pm
Bred/Cull Cow Sale

For more info call PPCA Manager Sherry Sullenberger 540-499-2718 or the Pocahontas Co. Extension Office at 304-799-4852.

G.C. SALES
THE BUILDING LOT

LOCALLY OWNED AND FAMILY OPERATED
CHECK WITH US BEFORE YOU BUY!
304-647-8180
LOCATED ON RT. 219 NORTH IN LEWISBURG
ACROSS FROM TUDOR'S BISCUIT WORLD
Lewisburg, WV

Fourth Way Properties
Check out available properties at
4thwayproperties.com

FOR RENT
MONTHLY FURNISHED ROOMS
SUNSET TERRACE MOTEL
106 Pomeroy Circle, Lewisburg
Furnished Room with small refrigerator, microwave, TV, WiFi, and coin operated laundry room. Pet friendly, quarter mile from downtown Lewisburg, local shops and restaurants. All utilities included plus security deposit. Check out our website 4thwayproperties.com for pictures and details.

$775 monthly + security deposit
All utilities included

Call Terry or Isela @
(304) 647-8943
SE HABLA ESPAÑOL
Email us at FourthWayProperties@yahoo.com

2 Bedroom Unit Available!
Ronceverte Village Apartments
Rent Based on Income
Homeless Preference
Application Fee Waived
for Qualified Applicants
Call Today
304-645-1671
Equal Housing Opportunity

Dutch Haus Restaurant
Lewisburg Elks Country Club at 368 Brush Rd., Lewisburg
BEST STEAKS IN TOWN
WEEKEND SPECIAL
Crab Cakes
Served with potato, vegetable, salad & bread.
Open For Breakfast Saturday & Sunday 8:30-11:00
Mon - Fri 11 am-9 pm, Sat & Sun 8:30 am-9 pm • 304.645.2723

GREENBRIER VALLEY FITNESS

Greenbrier Valley Fitness (SOUTH)
8486 Seneca Trail S.
Ronceverte, WV 24970
681-318-3340
Monday-Friday 5:00 A.M.-7:00 P.M.
Saturday 8:00 A.M.-1:00 P.M. Closed Sunday

Greenbrier Valley Fitness (NORTH)
213 Coleman Drive
Lewisburg, WV 24901
304-645-4000
Monday-Friday 6:00 A.M.-8:00 P.M.
Closed Saturday & Sunday
24/7 For Members With 24 Hour Access

HAVE LEGALS? EMAIL THEM TO
legalads@mountainmedianews.com

West Virginia Statewide Classified Network

Featured in WVPA Newspapers Across West Virginia

ANIMAL CARE

WHEN VETERINARY CARE IS UNAVAILABLE or unaffordable, ask for Happy Jack® animal healthcare products for cats, dogs, & horses. At Tractor Supply® & Southern States®. (www.happyjackinc.com)

HEALTH/MEDICAL

IS 2024 YOUR YEAR? We're here for it and here for you. Reach your goals this year with WeightWatch-ers. Get started with THREE months FREE, visit www.weightwatchersoffer.com/46

DONT LET THE STAIRS LIMIT YOUR MOBILITY! Discover the ideal solution for anyone who struggles on the stairs, is concerned about a fall or wants to regain access to their entire home. Call AmeriGlide today! 1-844-592-5113

PORTABLE OXYGEN CONCENTRATOR May Be Covered by Medicare! Reclaim independence and mobility with the compact design and long-lasting battery of Inogen One. Free information kit! Call 833-274-3943

DENTAL INSURANCE from Physicians Mutual Insurance Company. Coverage for 400 plus procedures. Real dental insurance - NOT just a discount plan. Do not wait! Call now! Get your FREE Dental Infor-mation Kit with all the details! 1-855-405-3412 www.dental50plus.com/press #6258

INTERNET/TV

GET DISH SATELLITE TV + INTERNET! Free Install, Free HD-DVR Upgrade, 80,000 On-Demand Movies, Plus Limited Time Up To $600 In Gift Cards. Call Today! 1-855-736-4350

CONNECT TO THE BEST WIRELESS HOME INTERNET WITH EARTHLINK. Enjoy speeds from 5G and 4G LTE networks, no contracts, easy installation, and data plans up to 300 GB. Call 844-230-3640

SWITCH AND SAVE up to $250/year on your talk, text and data. No contract and no hidden fees. Unlim-ited talk and text with flexible data plans. Premium nationwide coverage. 100% U.S. based customer service. For more information, call 1-855-615-6411

JOBS

TRAIN ONLINE TO DO MEDICAL BILLING! Become a Medical Office Professional online at CTI! Get Trained, Certified & ready to work in months! Call 877-635-0244. The Mission, Program Information and Tuition is located at Career-Technical.edu/consumer-information. (M-F 8am-6pm ET)

MISCELLANEOUS

DONATE YOUR CAR, truck, boat, RV and more to support our veterans! Schedule a FAST, FREE vehi-cle pick-up and receive a top tax deduction! Call Veteran Car Donations at 1-888-964-4167 today!

BATH & SHOWER UPDATES in as little as ONE DAY! Affordable prices - No payments for 18 months! Lifetime warranty & professional installs. Senior & Military Discounts available. Call: 844-601-2044

ELIMINATE GUTTER CLEANING FOREVER! LeafFilter, the most advanced debris-blocking gutter pro-tection. Schedule a FREE LeafFilter estimate today. 20% off Entire Purchase. Plus 10% Senior & Military Discounts. Call 1-844-295-2840

PREPARE FOR POWER OUTAGES TODAY with a Generac Home Standby Generator. Act now to re-ceive a FREE 5-Year warranty with qualifying purchase. Call 1-844-901-2301 today to schedule a free quote. It's not just a generator. It's a power move.

UP TO $15,000.00 OF GUARANTEED LIFE INSURANCE! No medical exam or health questions. Cash to help pay funeral and other final expenses. Call Physicians Life Insurance Company - 888-217-5559 or visit www.Life55plus.info/wv

SAFE STEP. NORTH AMERICAS #1 WALK-IN TUB. Comprehensive lifetime warranty. Top-of-the-line installation and service. Now featuring our FREE shower package and $1600 Off for a limited time! Call today! Financing available. Call Safe Step 1-844-803-1282

Place YOUR statewide ad today
Call the WV Press at (304) 342-1011

WEST VIRGINIA Press
ASSOCIATION • SERVICES • FOUNDATION

Need To Advertise: Contact Debra: debra@mountainmedianews.com
Have Legals? Email them to legalads@mountainmedianews.com

Dear Recycle Lady

Dear Recycle Lady,

Must beer cans be rinsed out before recycling them?

To Rinse or Not to Rinse

Dear To Rinse or Not to Rinse,

Yes, beer cans as well as soda cans must be rinsed out before recycling. Any beer or soda left in a can is a contaminant that can contaminate an entire batch of recyclables. It is important to rinse all cans that are recyclable, including steel cans. Also, be sure to remove the entire lid from steel cans and place the lid inside the can. Metals, including aluminum and steel, are considered a nonrenewable natural resource as they are limited in supply and can't be replaced as fast as they formerly have been. Plus, recycling metal cans lowers your carbon footprint, which is a good thing!

Dear Recycle Lady,

Why does the Recycle Center only take #1 and #2 bottles and jugs? How do you determine if a container is a bottle?

Is It a Bottle

Dear Is It a Bottle,

The Recycling Center accepts only bottles and jugs because currently, that is the only kind of #1 and #2 plastics for which there is a market. Unfortunately, only recyclables that have a buyer can be sold as we do not have the capacity to store recyclables for which there is no buyer. Glass is an excellent example of this. Although glass can be recycled over and over again, the Recycling Center is unable to collect glass as there is no local buyer for it. As to how to determine if a container is a bottle or a jug, here is a simple test. Look at the size of the top of the container and the bottom of the container. If the top is smaller than the bottom, the container is a bottle and can be recycled. If the top of the container is larger than the bottom of the container, the container is not a bottle and is not recyclable locally.

Dear Recycle Lady,

What is the difference between a landfill and a dump? I always thought they were the same thing.

Dumpster

Dear Dumpster,

A landfill and a dump are not the same thing. A landfill must meet strict state and federal requirements for safely isolating waste from the environment. It also must meet requirements for long-term management of the waste and restoration of the waste site. Any waste site that does not meet these state and federal criteria is a dump. In West Virginia, it is illegal to create an open dump, burn waste, or bury waste on your property. The Greenbrier County Landfill is overseen by the Greenbrier County Solid Waste Authority which meets all the criteria for landfill management. Locally, waste is picked up by Greenbrier Valley Solid Waste and taken to the Greenbrier County Landfill for proper disposal. Please note, the Greenbrier COUNTY Solid Waste Authority and the Greenbrier VALLEY Solid Waste are two distinct organizations. The Greenbrier COUNTY Solid Waste Authority is a branch of WV state government that oversees landfills and recycling. Greenbrier VALLEY Solid Waste is a privately owned garbage service and trash pickup business. Need a dumpster or trash pickup? Call Greenbrier VALLEY Solid Waste. Have questions about the landfill or recycling? Call the Greenbrier COUNTY Solid Waste Authority.

Good News

Iran has introduced a plan to help protect three endangered species: Persian leopards, Gorgan Mountain salamanders, and saker falcons.

Have questions about recycling, or interesting information about recycling? Send questions or requests Recyclelady7@gmail.com. Dear Recycle Lady is sponsored jointly by the Greenbrier Recycling Center and Greenworks Recycling.

A Look Back

Courtesy of the West Virginia Daily News

By William "Skip" Deegans

One-hundred years ago this month, the Gentry Brothers James Patterson Circus arrived in Ronceverte on 31 railroad cars. The largest circus in the United States, it set up 10 acres of tents on what is now known as Island Park. As was the circus' tradition, a band with two steam calliopes, 500 employees and 300 horses likely marched with the circus wagons through town on their way to the island. Featured in the three rings were "Modoc," the largest elephant ever imported in the USA; Miss Bessie Hollis, a noted equestrienne and "one of America's foremost arenic stars;" and a whole tribe of Sioux Indians displayed in their "bizarre attire and war paint."

Henry Gentry grew up on a farm in Indiana and at a young age saw a dog act in the Van Amberg Circus. Back on the farm, Gentry trained the family dog to do tricks, and the two began local performances. Those performances developed into a dog and pony show called "Gentry's Equine and Canine Paradox." Gentry's three brothers joined his enterprise that became the Gentry Brothers Circus in 1895. By 1910, it was the largest circus in the country. The Gentrys sold the circus in 1916, but the new owners kept the name. James Paterson bought the circus in 1923, and it continued until the stock market crash in 1929.

Sources: The West Virginia News, Indiana Historical Society, Indiana Public Radio, The Herald Times.

C	O	B	R	A		D	E	C	A	L		A	C	D	C		S	O	M	A
A	X	I	O	M		E	C	O	N	O		M	A	I	L		U	R	A	L
I	F	S	O	M	E	B	O	D	Y	W	R	O	T	E	A		B	A	K	E
N	O	T		O	V	A	L	S		E	E	E		U	N	M	U	T	E	
E	R	R	S		I	S	A		I	R	A	B	U		C	E	R	I	S	E
	D	O	U	B	L	E	B	I	O	G	R	A	P	H	Y	A	B	O	U	T
			M	A	S			D	U	I			T	O	S	S		N	R	A
P	L	U	M	E		P	A	L			P	R	O	F		U	P	S	E	T
S	U	P	E	R	M	O	D	E	L	C	R	A	W	F	O	R	D			
A	C	E	D		O	L	D		A	L	I	G	N		D	E	F	A	M	E
L	I	N		S	U	E		A	S	I	D	E		F	E	D		R	A	E
M	A	D	M	A	N		I	R	E	N	E		A	L	L		S	I	G	N
			A	N	D	A	C	T	R	E	S	S	W	I	L	L	I	A	M	S
J	A	D	E	D		L	A	S	S			W	E	T		I	N	L	A	Y
A	S	E		U	S	S	R			D	E	A			M	S	G			
W	H	A	T	S	H	O	U	L	D	I	T	B	E	T	I	T	L	E	D	
S	E	D	A	K	A		S	E	E	P	S		A	I	M		E	X	E	C
	B	E	R	Y	L	S		E	L	L		E	R	V	I	N		O	N	O
B	O	N	O		A	T	A	L	E	O	F	T	W	O	C	I	N	D	Y	S
B	R	E	T		L	A	N	E		M	U	R	A	L		G	S	U	I	T
S	O	D	S		A	N	T	E		A	L	E	X	I		H	A	S	T	A

2	1	8	6	5	4	3	7	9
5	7	9	3	1	2	6	4	8
6	3	4	7	8	9	5	2	1
1	4	2	5	3	7	9	8	6
7	6	3	2	9	8	1	5	4
9	8	5	1	4	6	2	3	7
8	5	6	9	7	3	4	1	2
4	9	1	8	2	5	7	6	3
3	2	7	4	6	1	8	9	5

HAVE LEGALS? EMAIL THEM TO
legalads@mountainmedianews.com

SCRAMBLERS

solution

1. Repose; 2. Roost; 3. Claim; 4. Smear

Today's Word

PICASSO

Show *support* for local news, while *increasing* your business potential – ADVERTISE in the Mountain Messenger today.
Call 304-647-5724 or email ads@mountainmessenger.com.

Inogen
PORTABLE OXYGEN FOR YOUR ON-THE-GO LIFESTYLE
CLAIM YOUR 14-DAY RISK-FREE TRIAL[1]
Call us toll-free at 1-833-274-3943
[1]14-day risk-free trial- Return within 30 days of purchase for a full refund of purchase price.
PM230469 EN_EX_USA | Rx Only. © 2023 Inogen, Inc. 301 Coromar Drive, Goleta, CA 93117
Inogen® is a trademark of Inogen, Inc. The usage of any Inogen, Inc. trademark is strictly forbidden without the prior consent of Inogen, Inc. All other trademarks are trademarks of their respective owners or holders.

DEVELOPER LIQUIDATION
PAY THE BALANCE OWED ONLY!

4 LOG HOME KITS SELLING FOR BALANCE OWED, FREE DELIVERY
1) 402 ST LOUIS ..... $40,850 BALANCE OWED $19,000
2) 303 LITTLE ROCK ..... $38,525 BALANCE OWED $16,000
3) 501 TULSA ..... $43,750 BALANCE OWED $17,500
4) 302 DAKOTA ..... $49,950 BALANCE OWED $24,500
BEFORE CALLING: VIEW at www.americanloghomesandcabins.com Click on House Plans
BBB A+ Rating
NEW - HOMES HAVE NOT BEEN MANUFACTURED
• Make any plan design changes you desire!
• Comes with Complete Building Blueprints & Construction Manual
• Windows, Doors, and Roofing not included
• NO TIME LIMIT FOR DELIVERY!
Offer not available to American Log Home Dealers*
EST 2001 AMERICAN LOG HOMES & CABINS
SERIOUS ONLY REPLY. Call (704) 602-3035 ask for Accounting Dept.

Donate Your Vehicle
Call (888) 964-4167 to donate your car, truck, boat, RV, and more today!
How it Works:
1. Contact Us
Call (888) 964-4167
2. Schedule Pickup
We'll pick up your vehicle for FREE - at a time and place convenient for you.
3. Receive Top Tax Deduction
You may qualify for a tax deduction.

■ Support Veteran Nonprofits.
■ Free Pickup & Towing.
■ Top Tax Deduction.
Donate Your Vehicle Today
888-964-4167
Veteran Car Donations
While we appreciate every donation, in some cases, we find that we are unable to accept certain vehicles, watercraft, and/or recreational vehicles due to the prohibitive costs of acquisition. If you have any questions, please give us a call at (888) 964-4167.

Consumer Cellular®
NO HIDDEN FEES. NO HIDDEN ANYTHING. FREEDOM CALLS.
Plans start at just $20/month.
AWARD-WINNING CUSTOMER SUPPORT 15 TIMES IN A ROW.
We've been ranked "#1 in Customer Service among Wireless Value MVNOs, 15 Times in a Row."
100% U.S. BASED CUSTOMER SUPPORT.
All of our support teams are just a call or click away.
855-615-6411
© 2024 Consumer Cellular Inc. Terms and Conditions subject to change. For J.D. Power 2024 Wireless Customer Care Value Mobile Virtual Network Operator Study award information, visit jdpower.com/awards.

SPORTS

Greenbrier East High School Golfer of the Week

Name: Sam Roshau
Grade: Sophomore
G.P.A.: 3.85
Parents: Paul and Colleen Roshau

Hometown: Crawley
Favorite Golfer: Tiger Woods
Favorite Quote: "It ain't about how hard you hit, it's about how hard you can get hit and keep moving forward!"

Began Golfing: "When I was four years old."

Why he plays Golf: "I love to play golf because it's relaxing and fun!"

Coaches Comments: "Sam is consistently in the hunt for team medalist. His scores are often used to help the team to victory. His experience last year as a freshman on a state tournament team has helped with his confidence. He knows that he belongs. His work ethic, maturity and willingness to improve will soon help Sam make another state tournament team, but he's going to have to fight for that position. In golf everything is earned and not given!"

Miluk Golf Humor: "I know that I'm a bad golfer, but my brother is worse. Bad? He's so bad, that in his golf bag he carries flares, a compass and emergency rations." Ha!

Sam Roshau

Live Onsite Auction
Saturday, September 21st at 10a.m.

Circle C Auction Co.

Estate of Harold and Bonnie Griffith
3314 Kanawha Trail, Covington, VA 24422

Listed Below is a Partial List of the Personal Property Being Offered:

Oak Washstand, Queen Size Bed Room Suit, Carnival Glass, Signed Footballs from VT and WVU, Ringer Washing Machine, Wood Cook Stove, Vintage Toys, Air Compressor, Generator, MANY TOOLS, Gravely 424 Garden Tractor, Tillers, Cement Mixer, Weed Eaters, Soda Vending Machine, Blacksmith Forage, Pressure Washer, Copper Apple Butter Kettle, AND SO MUCH MORE THAT WE WILL BE DISCOVERING THE WEEK OF THE AUCTION!

Visit www.CircleCAuction.com
For a More Up to Date List and Photos.

Food By Mill Creek Baptist Church.
TWO AUCTION RINGS RUNNING ALL DAY, BRING A FRIEND!

AUCTIONEERS

Cody L, Manspile VA
AL#2907004430, WV#2470
(540) 784-9254 or cody@circlecauction.com

G. Monty Bowman VA
AL#2905001010, WV#2501

Terms: 10% Buyers Premium, Cash, Good Check, Credit Card(4%), Everything is Offered "AS-IS."
Not Responsible for Accidents, Announcements Day of The Auction Take Precedence of Any Written Matter.

THANK YOU FOR READING THE MOUNTAIN MESSENGER

SCRAMBLERS

Unscramble the letters within each rectangle to form four ordinary words. Then rearrange the boxed letters to form the mystery word, which will complete the gag!

"That painter you hired to re-do the living room... was he, by any chance, named _____?"

Calm
SOEPER

Nest
TOROS

Title
CLAMI

Smudge
REAMS

TODAY'S WORD

HOCUS-FOCUS

BY HENRY BOLTINOFF



Find at least six differences in details between panels.



©2024 King Features Syndicate, Inc. All rights reserved.

Differences: 1. Present is smaller. 2. Sock is higher. 3. Girl is moved. 4. Bush is different. 5. Balloon is missing. 6. Arm is not showing.

Weekly SUDOKU

by Linda Thistle

	1			5		3		
5					2			8
		4	7				2	
1			5				8	
	6			9	8	1		
		5			6			7
8					3	4		
	9			2			6	
		7	4					5

Place a number in the empty boxes in such a way that each row across, each column down and each small 9-box square contains all of the numbers from one to nine.

DIFFICULTY THIS WEEK: ◆

◆ Moderate ◆◆ Challenging
◆◆◆ HOO BOY!

© 2024 King Features Synd., Inc.

Super Crossword

DEFINITELY NOT DICKENS

ACROSS
1 Lethal snake
6 Racecar sticker
11 "T.N.T." rock band
15 Drug in "Brave New World"
19 Basic truth
20 Cheap, in adspeak
21 Letter carriers carry it
22 Eurasian border river
23 Start of a riddle
26 Harden by heat
27 Negating word
28 Ellipses
29 Wide footwear spec
30 Take off silent mode
32 Goofs up
34 "Time — great healer"
35 Pitcher Hideki —
37 Deep red
39 Riddle, part 2
43 Mommies
44 Hwy. felony
45 Easy throw
46 Shooters' org.
47 Showy feather
50 Good buddy
52 Univ. lecturer
54 Underdog's win
56 Riddle, part 3
61 Served perfectly
62 On in years
63 Set straight
64 Slander
68 Broadway's — -Manuel Miranda
69 Begin litigation against
70 Parenthetical comment
71 Gave grub to
72 Issa of HBO's "Insecure"
73 Kooky guy
75 Dunne of film
76 With 86-Across, totally wrong
77 Indication
78 Riddle, part 4
82 Cynically callous
85 Young lady
86 See 76-Across
87 Dentist's filler
88 Enzyme name suffix
89 Pre-1991 world power
91 Antinarcotics org.
93 "Umami" taste source
94 End of the riddle
102 "Oh! Carol" singer Neil
103 Leaks slowly
104 Objective
105 Biz bigwig
107 Green gem sources
109 Third of July?
110 Sam of the Watergate hearings
112 "Dear Yoko" dedicatee
113 Lead singer of U2
114 Riddle's answer
118 Novelist — Easton Ellis
119 Narrow street
120 Wall painting
121 Astronaut's garment
122 Lawn patches
123 Cost of cards
124 U.S. soccer star Lalas
125 "— la vista, baby!"

DOWN
1 Michael of "Noises Off"
2 Part of OED
3 Small eatery
4 Aussie leaper
5 Arsenal stuff
6 Corrupt
7 Hygiene product company
8 Boston catches
9 Even one
10 Large intestine's place, for short
11 One-celled swimmer
12 Feline pet
13 God, to Godard
14 "Tom — Jack Ryan" (TV series)
15 Compton, to Los Angeles
16 Speeches
17 Be positive
18 Hoppy brew
24 Bad things
25 Back area
31 Gauged
33 Totaled (up)
35 Debt memo
36 Residential area of a city
38 Pennsylvanie, par exemple
40 Max who played Jethro
41 Doing nothing
42 Children's author Syd
47 Holy hymn
48 Saint — (Caribbean nation)
49 Capsize
50 Magnet part
51 Total (up)
52 Lion groups
53 Great anger
55 Many a shareable PC file
57 Small hill
58 Tools utilizing beams
59 "So Wrong" singer Patsy
60 Football's — Beckham Jr.
65 Sans-serif typeface
66 Lava, beneath the surface
67 Tiny, to a tot
69 Ohio city on Lake Erie
70 Part of MFA
71 Fly like a bee
74 West of film
75 Mythical escapee of Crete
76 Stupefaction
77 Dollar bill
79 As well
80 Cotton-tipped stick
81 Menu, e.g.
82 Skull bones
83 City WSW of Raleigh
84 Numbed, as pain
90 Donna of Clinton's Cabinet
91 Sheepskin, so to speak
92 UFO riders
93 Imitate
95 Seers' cards
96 Sobieski of "Branded"
97 Editing mark
98 Auditory canal buildup
99 City in central Italy
100 Second book of the Bible
101 "Don't admit to that"
106 — Rican
108 Comic Laurel
110 Raison d'—
111 Close by
113 Air gun pellets
115 Busy bug
116 Suffix with arm or mouth
117 Org. with U.S. secrets



©2024 King Features Syndicate, Inc. All rights reserved.

PUZZLE ANSWERS PAGE 7

Need To Advertise: Contact Debra: debra@mountainmedianews.com
Have Legals? Email them to legalads@mountainmedianews.com

ENTERTAINMENT

The comedy Breaking Legs is a mix of murder, menace, and romance.

Pocahontas County Drama Workshop to present the comedy 'Breaking Legs'

The Pocahontas County Drama Workshop is thrilled to announce its upcoming performances of Tom Dulack's comedy "Breaking Legs," scheduled for Sept. 20 and 21 at 7:30 p.m. at the Pocahontas Opera House.

"Breaking Legs" centers on the humorous and chaotic events that unfold in an Italian restaurant owned by a successful mobster and managed by his beautiful, unmarried daughter. When the daughter's former college professor arrives seeking financial backing for a play he's written about a murder, the funny business quickly begins. The three main Mafiosi find the idea of producing a play intriguing, and the daughter becomes enamored with the playwright, who eagerly embraces the family's support. However, the situation turns complicated when the playwright discovers that his backers are, in reality, gangsters who demand serious script revisions.

In this madcap spoof of every mob movie you've ever seen, audiences can expect a delightful mix of murder, menace, and romance served with plenty of pasta and laughter.

The talented cast includes:

Craig Goheen as Lou Graziano, the restaurant owner with a scary side hustle. Lauren Bowlin as Angie Graziano, the infatuated daughter. Jeff Marcum as Terrance O'Keefe, the unsuspecting playwright. Chris Curry as Mike Francisco, a dangerous and dyspeptic gambler. Nate Dameron as Tino De Felice, the laconic and sinister Mafioso. Joe Miller as Frankie Salvucci, a family friend with a risky habit of owing more than he can pay.

General admission for "Breaking Legs" is priced at $10. Please note that the language may not be appropriate for all ages, as the production carries a PG-13 rating.

For more information or to purchase tickets, please visit Pocahontas Opera House.

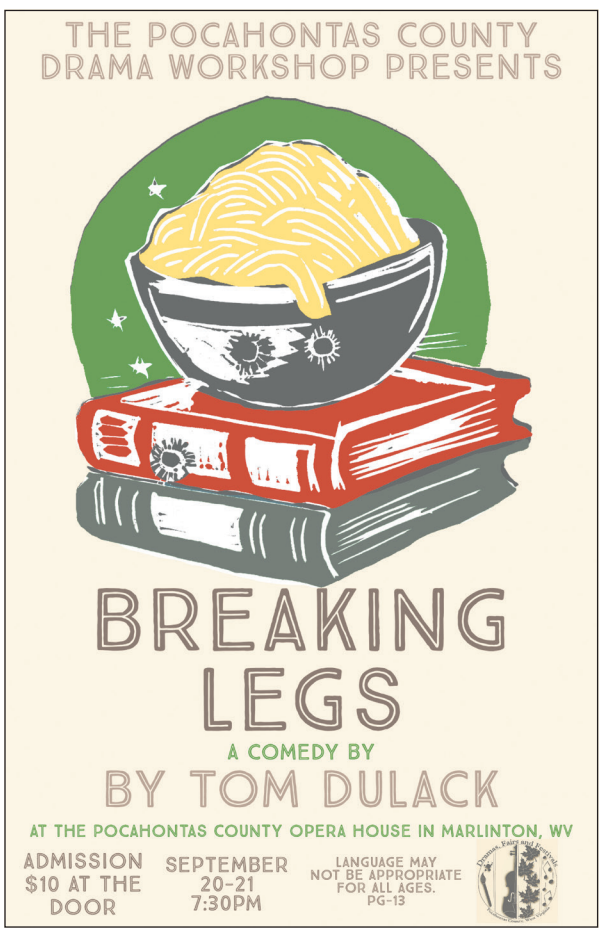

LEGAL

State of West Virginia
Department of Environmental Protection
Division of Water and Waste Management
PUBLIC NOTICE

WEST VIRGINIA DEPARTMENT OF ENVIRONMENTAL PROTECTION, PUBLIC INFORMATION OFFICE, 601 57TH STREET SE, CHARLESTON, WEST VIRGINIA 25304-2345 TELEPHONE: (304) 926-0440.

APPLICATION FOR COVERAGE UNDER THE GENERAL WEST VIRGINIA NATIONAL POLLUTANT DISCHARGE ELIMINATION SYSTEM WATER POLLUTION CONTROL PERMIT NO. WV0115924

Permit Notice No: SM-92-2024 **Public Service Date:** September 14, 2024

Paper: Mountain Messenger

The following has applied for coverage under the General WV / NPDES Water Pollution Control Permit No. WV0115924 for this facility or activity:

Appl. No.: WVR112667
Applicant: GREENBRIER COUNTY PSD NO. 2
222 BILL JOHNSON DRIVE
RAINELLE, WV 25962
Location: RAINELLE, GREENBRIER COUNTY
Latitude: 37:49:39 **Longitude:** 80:31:40
Receiving Stream:
UNT of Renick Crk and Kitchen Crk to Renick Crk and Kitchen Crk to Greenbrier River to Kan. River.
Activity:
To operate and maintain a treatment and disposal system and best management practices for the direct discharge of treated stormwater associated with construction activities via multiple outlets to unnamed tributaries of Hughart Creek, Sinking Creek, Renick Creek, Meadow River, Greenbrier River of the New River.
Business conducted:
Earth disturbance of 89.00 acres to construct a waterline in Greenbrier County near Rainelle, WV.
Implementation:
N/A

On the basis of review of the application the "Water Pollution Control Act (Chapter 22, Article 11-8(a))," and the "West Virginia Legislative Rules," the State of West Virginia will act on the above application.

Any interested person may submit written comments on the site registration permit application and may request a public hearing by addressing such to the Director of the Division of Water and Waste Management within 30 days of the date of the public notice. Such comments or requests should be emailed to Sharon.A.Mullins@wv.gov or addressed to:

Director: Division of Water and Waste Management
ATTN: Sharon Mullins, Permitting Section
601 57th Street SE
Charleston, WV 25304-2345

The public comment period begins September 14, 2024 and ends October 14, 2024. Comments received within this time period will be considered prior to acting on the permit application. Correspondence should include the name, address, and telephone number of the writer and a concise statement of the nature of the issues raised. The Director shall hold a public hearing whenever a finding is made, on the basis of requests, that there is a significant degree of public interest on issues relevant to the site registration permit application and this facility's coverage under the General Permit. Interested persons may contact the Public Information Office to obtain further information.

The application may be inspected, by appointment, at the Division of Water and Waste Management Public Information Office, at 601 57th Street SE, Charleston, WV, between 8:00 a.m. and 4:00 p.m. on business days. Copies of the application and the General Permit and Fact Sheet may be obtained from the Division at a nominal cost.

LEGAL

ADVERTISEMENT

Notice is hereby given that WARRIOR ENERGY RESOURCES, LLC, 111 FREEPORT RD, PITTSBURGH, PA 15215, has submitted an application with the Department of Environmental Protection (DEP), 1159 Nick Rahall Greenway, Fayetteville, WV 25840 for a Phase 1 release on Permit Number S301114 Increment Number 2 issued for 23 acres.

The permit is located in Meadow Bluff District of Greenbrier County, 2.1 miles southwest of Crichton, on unnamed tributaries of/and Meadow Creek of Meadow River of Gauley River.

WARRIOR ENERGY RESOURCES, LLC completed backfilling and regrading on 11/19/2019 and is requesting release of 60 percent of the reclamation performance bond currently in the amount of $57,960.00.

Written comments will be received at the DEP address above until 10/21/24, or thirty (30) days from date of **final publication**.

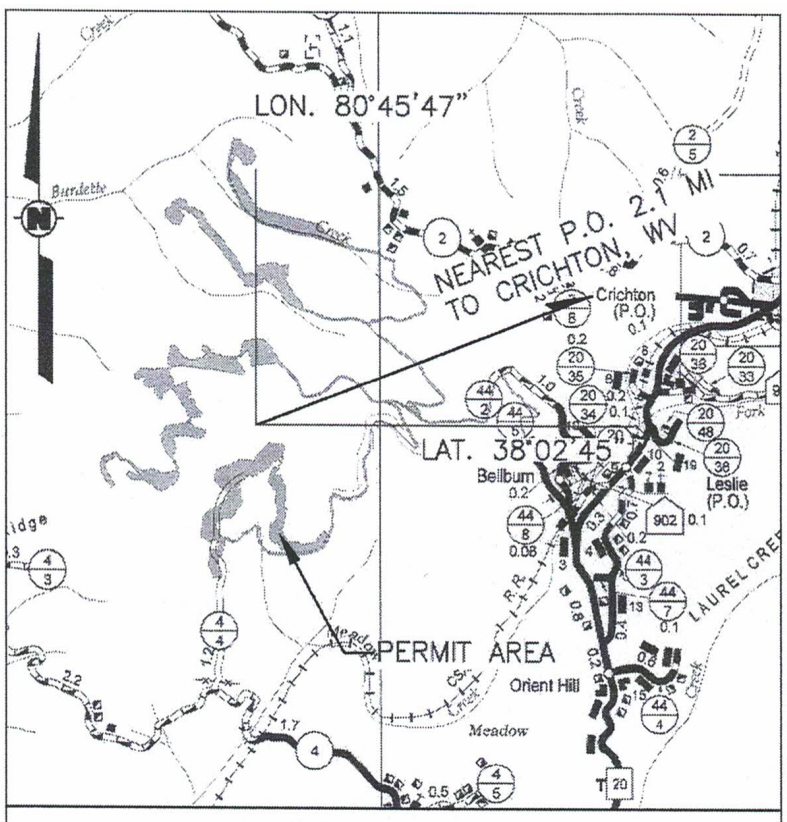

LOCATION MAP

PERMIT NO. S-3011-14 NPDES NO. WV1028685

TAKEN FROM WEST VIRGINIA DEPT. OF HIGHWAYS GREENBRIER COUNTY MAP 3 OF 5
NEAREST POST OFFICE: CRICHTON, WEST VIRGINIA
MEADOW BLUFF DISTRICT OF GREENBRIER COUNTY
CORLISS AND QUINWOOD 7.5' USGS QUADRANGLE
SCALE: 1" = 1 MILE

DRAINAGE RECEIVING STREAMS: UNNAMED TRIBUTARIES OF/AND MEADOW CREEK OF THE MEADOW RIVER OF THE GAULEY RIVER.

Double YOUR IMPACT with Print & Online ADVERTISING!
To advertise in the Mountain Messenger
call 304-647-5724 or email ads@mountainmessenger.com.

New River TRADING
1-855-440-SENG
BUYING GINSENG, ROOTS AND HERBS
Ginseng . . . . . Wet: 160.00. Dry: Sept 15
Golden Seal. . . Wet: $8.00. . Dry: $30.00
Black Cohosh . . . . . Dry: $5.50
Stone Root. . . . . Dry: $5.50
Wild Yam New! . . . . . Dry: $6.00
PLUS MANY OTHER HERBS
WE WILL BE IN ELKINS ACROSS FROM KFC EVERY SATURDAY FROM 11:30 AM - 1:30 PM
www.newrivertradingllc.com
613 Hughes Street | Summersville, WV
wvmtnman@hotmail.com

COGNITIVE DECLINE RISK AWARENESS & HEARING HEALTH DECISIONS
A 25-year study shows hearing aid use can reduce the progression of cognitive decline in older adults.
did YOU know?
Using your hearing, just like exercising a muscle, makes it stronger and more effective. Reduced hearing stimulation due to untreated hearing loss can lead to atrophy of functional brain pathways. This can negatively impact hearing ability and speech comprehension and may increase the risk of dementia.
THE SOONER, THE BETTER.
Many people with gradual hearing loss delay vital testing.
Emily Miller, Au.D.
GREENBRIER AUDIOLOGY, INC.
206 Dawkins Drive, Lewisburg
304.647.4327
greenbrieraudiology.com
Schedule your expert hearing consultation today.

2023 DELINQUENT TAX LIST

Notice is hereby given that tax liens for the following described tracts or lots of land or undivided interests therein in the County of Greenbrier which are delinquent for the nonpayment of taxes for the year 2023, will be Certified to the WV State Auditors Office as of November 1, 2024. Please note that 2023 tax tickets not paid as of September 1, 2024 will appear in this publication. Please call the Greenbrier County Sheriff's Office at 647-6609 between the hours of 8:00 AM and 4:30 PM for current amounts or any questions you may have. Tax liens on each unredeemed tract of lot, or each unredeemed part thereof, or undivided interest therein are set forth in the following table:

Name of Person Charged With Taxes	Quantity & Description of Land	Total Amount of Taxes, Interests & Charges
DISTRICT-01-ALDERSON CORPORATION		
AKERS DONNA & RONNIE LEE	LOT 83 RIVERVIEW ADD. FROM WILKINS 60.6X126	917.38
AKERS DONNA S	PT LOT 224 FROM MCMILLION 64X181X49X181	519.41
BOYD GERALD KEITH	LOT 37, THOMPSON ADD. 45X144	1105.77
ELLIS JOHN ALAN	LOT 103, G.S. & J.M. ALDERSON ADD. 60X165	996.29
HARRIS MARK	LOT 34, RIVERVIEW ADD. 42X236X30X208 THOMPSON	133.47
HONAKER ORAH ELIZABETH	PT. OF LOT 10 G.S. ALDERSON 76X66X77X66.2 LIGHTNER	388.76
HONAKER RICHARD P	LTS151,152 & 2 STRI(CO 4 TR) 120X200/0.551 AC ALDERSON AD	572.87
LANE JEFFERY D	PT LOT 5 & R/W RSVY FROM BLANKENSHIP 85X66	532.54
LOBBAN KAREN F	CONS LTS 61-63, RIVERVIEW ADD. #1 123X150X123X150	1298.17
MERRITT PHYLLIS M	LOT 102A, G.S. & J.M. 0.105 AC ALDERSON ADD. MERRITT-HOUSE	835.89
MERRITT PHYLLIS M	NEW LT 102-B 0.123 AC G.S. & J.M. ALDERSON ADD	236.39
PFEIL SHIRLEE	PART OF LOT 126 ALDERSON ADD. FR PARKER	431.66
RATLIFF EDNA J (SURV)	LOT 8, G.S. ALDERSON ADD. 66X165 JOHNSON	881.34
RATLIFF EDNA JOHNSON	LOT 7 G.S. ALDERSON ADD. 66X165 JOHNSON	200.37
RICHARDSON ROBERT &REGINA	LOT 51 THURMOND ADD 58X179.5X54.7X186 (WITHROW)	983.40
RICHMOND HARRY VERNON	LOTS 9&11 (CONS 2 TRACTS) 50X100 THURMOND ADD	476.25
RICHMOND VERNON & CAROLYN	LOT 111, G.S. & J.M. ALDERSON ADD. FR KEADLE	513.97
ROGERS STEVEN B	LOT 24 HEDRICK ADD. 66X165 FAWCETTE	1244.70
SANTIAGO ELIZABETH G &	LOT 52, RIVERVIEW ADD. 60X117 FROM WRIGHT	94.35
SANTIAGO ELIZABETH G &	LOT 53 LINDEN AVE FROM WRIGHT	96.87
SANTIAGO ELIZABETH G &	LOT 55 RIVERVIEW ADD. 60X117 FROM WRIGHT	104.35
SHIFFLETT SANDRA & JACK CARDEN	LOT 19 HEDRICK ADD. #2 66X124X66X132	368.46
SKAGGS TAMMY LEE ET AL ESTATE	LOTS 160 & 161 80X160 (CONS 2 TRACTS)	467.97
TINCHER MEGAN &	4900 SQ FT (CONS 2 TRACTS) HEDRICK ADD. FROM STACKS	202.08
DISTRICT-02-ANTHONY CREEK DISTRICT		
BRAGG NORMA J (SURV)	1.36 AC (CONS 2 TRACTS) 50,157 SF (B)	315.98
BRITTON KEVIN	0.965 AC BROWN	125.42
BRITTON KEVIN	2.065 AC BROWN	246.13
CURTICE CHARLES F III	11.985 AC RSVY FROM ARRINGTON REDEEMED 94-R-90	302.78
DARNELL LARRY H (SURV)	3.41 AC (CONS 3 TRACTS) ON ANTHONYS CK, BOGGS	184.53
FENDERSON RANDALL BURTON	6.74 AC MCDERMOTTT	425.66
FERTIG EUNICE E	65X75 FT. (BOWLING HDW. CO.)	74.92
GLOTFELTY SARAH J &	1.319 AC FROM PETRY WV S.L.S. RTE 16	257.83
GOODMAN THOMAS E & DOTTIE L	ACREAGE 5.00 (D) PARTIAL INTEREST	506.60
HARVEY SONNY RAY	280X280X70 FT	74.92
HOKE ALBERT & SARA	ACREAGE .70 (D) NEOLA INT RT 92 MEADOW CK	84.79
HOKE ALBERT D & SARA J	AC 10.23 (C) 4.41(D OR 1/2 LT D RT92 N OF NEOLA (THE FNB IN	102.03
HOKE ALBERT D & SARA J	2.00 AC (FEE) FROM HOWARD ROUTE 92 NEOLA	182.08
HOKE ALBERT D & SARA J	1.84 AC (FEE) FROM DAMRON ROUTE 92	178.38
HOKE SARA & ALBERT	ACGE .39 (D) FROM VILLA LAND ON ANTHONY CREEK RT 92 N OF	214.09
JUDY CHANNING & AUTUMN	2.76 AC (FEE) FROM WAID POCAHONTAS TRAIL	95.86
KWASNIK CHRISTOPHER STEVEN	1.0 A TED MACK	211.64
KWASNIK CHRISTOPHER STEVEN	1.0 AC FROM HARMAN NEOLA SIXTH STREET	126.65
KWASNIK CHRISTOPHER STEVEN	1.05 AC SIXTH AVE TED-MACK NEOLA	150.35
MAHON DOCK & JANET LEIGH	0.918 AC (TED MACK'S INC)	100.88
MANDEVILLE JOHN ET ALS	ACREAGE .21 (C) .26 (D N OF NOELA RT 92 1.5 MI N OF	74.92
MANDEVILLE JOHN ET ALS	AC .20(D) 9135 SQ FT & R/W (B) NORTH OF NEOLA RT 92 CAMP	340.34
MCHALE AMBER & PATRICK A	AC .50 (D) FROM HERNDON CAMP WOOD 240X174X133X130X182	580.03
MCINTYRE TODD	AC 50.00(D) 42A 7633 SF (B) FARMLAND	109.92
MCINTYRE TODD	AC 50.00(D) 42A 7633 SF (B) HOMESITE AND HOUSE	747.58
MYERS HERBERT & TANYA	1.35 AC (D) (CONS 3 TRACTS) ON THE N SD OF ANTHONY CREEK	185.78
RIDER EDWARD E & ELIZABETH G	1/2 & 1/4A FROM RIDER ANTHONY CREEK ROAD	243.04
SIMMONS MELISSA M	0.918 A (BROWN)	663.62
SPADARO DANNY L (SURV)	0.918 AC HEATH	223.43
TRAINER CAROLYN A ET AL	137.00 AC MINERALS ONLY SLD TO ST FOR	74.92
TRESCOTT BRANDON J & ANGELA G	ACREAGE 1.87 (D) ALDERMAN ANTHONY CREEK ROAD	186.38
VANCE JEFFREY A & MICHELLE L	(CONS 2 TRACTS) 6.82 AC VANCE/WADE	467.32
WAID GLADYS M	AC .15 (D) 6560 SQ FT (B) RT 92 NORTH OF NEOLA 1 MI N	440.70
WAID GLADYS UNDERWOOD	AC 8.90 (D) 8.90 A (LOT E) (B) LESS R/W RT 92N OF NEOLA	291.68
WHEATLEY TANYA	0.918 AC FROM HALL	122.95
WHEATLEY TANYA	0.918 A FROM HALL	247.35
WITHROW ANNA L	AC .23 (D) LOT 3 (B) ANTHONY CREEK RD 75X155X70X130	74.92
DISTRICT-03-BLUE SULPHUR DISTRICT		
AGEE BETTY LEE (SURV)	ACREAGE 27.24 WATERS OF BUFFALO CREEK	453.02
ALVAREZ TINA	ACREAGE 2.00 (D) FROM HANNA EAST SIDE S.L.S. 60/27	274.44
ANGLE GARNIE W JR	1.656 A MCCARTY REDEEMED 99R51 CERT2	385.28
ARBAUGH CHARLES W	2.00 AC FROM ALLEN ASPEN RIDGE LANE	211.64
ARBAUGH KATHY MCVEY	2.004 AC (CONS 2 TRACTS) ARBAUGH	599.12
BOSLEY MIKA E FOLEY	ACREAGE 2.08 (D) BLUE SULPHUR FROM MIDKIFF	458.57
BOSTIC JUDY LYNN & BRYAN ADAM	16.5 AC FROM GRAYBEAL 2717 MUDDY CREEK MTN RD	845.25
BOSTIC SAMUEL E & SAUNDRA M	3.23 AC (FEE) FROM ELLISON RT 27/3 ON WATERS OF MEADOW	392.31
BRYANT GEORGE B JR & JANE	.50 AC (FEE)SNAKE RUN ROAD BLUE SULPHUR CHURCH OF GOD	324.95
CALDWELL WILLIAM	ACERAGE 1.43 (CONS 2 TRACTS) LOTS 2 & 3 - CATALANO	498.59
COUSINS WALTER	7 AC (D) MCCARTHY PART OF ORIGINAL 152 A 4 P	120.91
COUSINS WALTER	40 A MCCARTHY PART OF ORIGINAL 152 A 4 P	357.17
COUSINS WALTER B	ACREAGE BK=60 A WEST SIDE W. VA. 60/9	473.96
COUSINS WALTER B & REBECCA	80.11 AC (FEE) PARCEL B SPOTTS RIDGE ROAD	600.40
COUSINS WALTER B ET AL	ACREAGE 4.25 (D) ROBINSON E/S RT. 68	100.79
COUSINS WALTER B ET ALS	ACREAGE 100.00 (D) SPOTTS RIDGE	788.21
COUSINS WALTER B ETALS	AC 50.00 (D) MUDDY CREEK SPOTTS RIDGE S OF SMOOT	429.01
DEEM JOHN D & MELANIE L	22.338 AC-PAR B JOHNSON WV ROUTE 25	133.10
DODRILL EVAN & KRISTEN	7.034 AC & R/W HAWKS LANDING ROAD FROM TUCKWILLER	860.06
DOSS JUSTIN J & ASHLEY L	ACRES 13.772 LESS R/W NORTH RT 42 FEE	616.66
DOSS LUKE	2.41 AC (FEE) FROM DOSS BUTTERNUT DRIVE	191.93
ERVIN BLAINE & BARBARA	ACREAGE 1.20 (D) W. VA. 60/27 LOT 14	369.28
FLESHMAN JAMES MARK ET AL	ACREAGE 100.00 (D) N/S RT. 31 FLESHMAN	263.98
GMY FW NO 2 LP	147.71 AC OIL, GAS & METHANE SURFACE MAP 13 PCL 49	74.92
GOINS ERNEST LEE &	ACREAGE 3.37 (D) BOGGESS NORTHEAST SIDE RT 42	330.00
GUTHRIE PATRICK V	1.244 AC RT 3 FROM LAFFERTY	402.52
GUTHRIE PATRICK V	0.24 AC (SURFACE) GREENBAY WAY RIVERVIEW AVE	78.62
GUTHRIE PATRICK V	1/2 AC LESS R/W RT 3 FROM LAFFERTY	81.09
GUTHRIE PATRICK V	0.09 AC 20 FT RIGHT OF WAY FROM RT 3 TO JOHNSON ISLAND	100.94
GUTHRIE PATRICK V	0.296 AC (FEE) FROM LAFFERTY RIVERVIEW AVE RT 3	79.87
HAARLOW BLAIR R	421.09 AC OIL, GAS & METHANE 9/10 % FROM LOBBAN .13% INT	74.92
HAARLOW BLAIR R	364.19 AC OIL,GAS,METHANE FROM CLAY .13% INT SURFACE ON	74.92
HAARLOW BLAIR R	218.506 AC OIL, GAS & METHNE SURFACE MAP 23/24 PCLS 24/	74.92
HAARLOW BLAIR R	491.734 AC OIL,GAS & METHANE SURFACE MAP 37 PCL 01	74.92
HAARLOW BLAIR R	69.40 AC OIL,GAS & METHANE SURFACE MAP 36 PCL 40/R1 & R2	74.92
HAARLOW BLAIR R	60.00 AC OIL, GAS & METHANE SURFACE MAP 36 PCL 4	74.92
HAARLOW BLAIR R	81.00 AC OIL, GAS & METHANE SURFACE MAP 36 PCL 8	74.92
HAARLOW BLAIR R	165.811 AC OIL, GAS & METHANE SURFACE MAP 24 PCL 108	74.92
HAARLOW BLAIR R	198.00 AC OIL,GAS & METHANE SURFACE MAP 28 PCL 04	74.92
HAARLOW BLAIR R	147.71 AC OIL, GAS & METHANE SURFACE MAP 13 PCL 49	74.92
HAARLOW BLAIR R	6.875 AC OIL, GAS & METHANE SURFACE MAP 13 PCL 52	74.92
HAARLOW BLAIR R	39.00 AC OIL, GAS & METHANE SURFACE MAP 13 PCL 53	74.92
HAARLOW BLAIR R	227.88 AC OIL, GAS & METHANE SURFACE MAP 19 PCL 01	74.92
HAARLOW BLAIR R	30.33 AC OIL, GAS & METHANE SURFACE MAP 19 PCL 02	74.92
HAARLOW BLAIR R	25.25 AC OIL,GAS & METHANE SURFACE MAP 13 PAR 51	74.92
HAARLOW BLAIR R	405.30 AC OIL, GAS & METHANE SURFACE MAP 17 PCL 15	74.92
HONAKER CHERYL &VANDALL MABEL	5 AC FROM HAMRICK	315.70
KING MICHAEL D	51.505 AC NEW TRACT #1 MIDLAND TRAIL E FILE E-86	2003.40
L H BUILDERS INC	1.52 AC ROAD CHEYENNE LANE FROM SIMMS	117.09
LANOUE BRYAN T & HOMSAI	3.18 AC RESIDUE RT 42 SNAKE RUN ROAD FROM PATTERSON	390.61
LESTER ROSE M ESTATE	ACREAGE .58 (D) W.V. 60/27 THOMPSON	668.70
LILLY ROBERT F II &	ACREAGE 45.71 (D HARRAH RESIDENCE	757.25
LINDSEY FORNIA MARGARET	ACREAGE 1.15 (D) N. SIDE W. VA. 27	189.89
PARKER JOYCE G	1.50 AC BRYANT	582.13
PAYNE SANDRA	ACREAGE .61 (D) (BIRCHFIELD) SINGLE-WIDE MOBILE HOME	135.49
PAYNE SANDRA	ACREAGE .61 (D) (BIRCHFIELD) DOUBLE-WIDE MOBILE HOME	304.41
PERSINGER RICHARD & MARCIE	18.70 AC SNAKE RUN RD ON HEAD WATERS OF MEADOW RIVER	316.26
PERSINGER RICHARD G &	35.72 AC (FEE) CADLES OF GM ON HEAD WATERS OF MEADOW RIVER	3041.78
PIERCY AMANDA QUALLS	ACREAGE 57.126 EAST SIDE WV 12	632.21
QUALLS JAMES TIMOTHY	ACREAGE 1.023 RSVY EAST SIDE WV 12	332.54
QUEEN TERRY D (SURV)	ACREAGE 1.50 (D) SOUTH SIDE W. VA. 25/2	142.46
QUENTIN RESOUCES LLC	ACREAGE 135.00 (D) SURV. CL. WEST SIDE W. VA. 27/4	833.26
RAMIREZ LISA MICHELLE	2.86 AC (FEE) TRACT 2 DAWSON ROAD FROM CALLISON	90.94
RATLIFF EDNA J (SURV)	ACREAGE .24 (C) LOT 9 2 1/2 MI FROM ALDERSON	74.92
RATLIFF EDNA J (SURV)	ACREAGE .15 (C) LOT 8 50X133	74.92
RCD INVESTMENTS NO 2 LTD	421.09 AC OIL, GAS & METHANE 9/10 % FROM LOBBAN .11%	74.92
RCD INVESTMENTS NO 2 LTD	364.19 AC OIL,GAS,METHANE FROM CLAY .11% SURFACE ON	74.92
RCD INVESTMENTS NO 2 LTD	218.506 AC OIL, GAS & METHNE SURFACE MAP 23/24 PCLS 24/	74.92
RCD INVESTMENTS NO 2 LTD	491.734 AC OIL,GAS & METHANE SURFACE MAP 37 PCL 01	74.92
RCD INVESTMENTS NO 2 LTD	69.40 AC OIL,GAS & METHANE SURFACE MAP 36 PCL 40/R1 & R2	74.92
RCD INVESTMENTS NO 2 LTD	60.00 AC OIL, GAS & METHANE SURFACE MAP 36 PCL 4	74.92
RCD INVESTMENTS NO 2 LTD	81.00 AC OIL, GAS & METHANE SURFACE MAP 36 PCL 8	74.92
RCD INVESTMENTS NO 2 LTD	165.811 AC OIL, GAS & METHANE SURFACE MAP 24 PCL 108	74.92
RCD INVESTMENTS NO 2 LTD	198.00 AC OIL,GAS & METHANE SURFACE MAP 28 PCL 04	74.92
RCD INVESTMENTS NO 2 LTD	147.71 AC OIL, GAS & METHANE SURFACE MAP 13 PCL 49	74.92
RCD INVESTMENTS NO 2 LTD	6.875 AC OIL, GAS & METHANE SURFACE MAP 13 PCL 52	74.92
RCD INVESTMENTS NO 2 LTD	39.00 AC OIL, GAS & METHANE SURFACE MAP 13 PCL 53	74.92
RCD INVESTMENTS NO 2 LTD	227.88 AC OIL, GAS & METHANE SURFACE MAP 19 PCL 01	74.92
RCD INVESTMENTS NO 2 LTD	30.33 AC OIL, GAS & METHANE SURFACE MAP 19 PCL 02	74.92
RCD INVESTMENTS NO 2 LTD	25.25 AC OIL,GAS & METHANE SURFACE MAP 13 PAR 51	74.92
RCD INVESTMENTS NO 2 LTD	405.30 AC OIL, GAS & METHANE SURFACE MAP 17 PCL 15	74.92
REDDEN JAMEY & BRONWYN	1.004 A TINCHER	77.40
REDDEN JAMEY D	12.11 AC (CONS 2 TRACTS) WEST SIDE W. VA. 60/22	725.75
REDDEN JAMEY D	ACREAGE 2.32 (D)LESS EASEMENT RT 60/27 LOT 5 BRYANT	206.72
REED JACKIE JR & JAMIE	LOT 85 OR .18 AC 100X92X100X85 CRAFT	97.09
REED JACKIE JR & JAMIE	LOT 81 100X150 WESTVIEW LAND CO. ADD. CRAFT	577.55
RUTHS CHRIS PARTNERSHIP	421.09 AC OIL, GAS & METHANE 9/10 % FROM LOBBAN .11%	74.92
RUTHS CHRIS PARTNERSHIP	364.19 AC OIL,GAS,METHANE FROM CLAY .11% SURFACE ON	74.92
RUTHS CHRIS PARTNERSHIP	218.506 AC OIL, GAS & METHNE SURFACE MAP 23/24 PCLS 24/	74.92
RUTHS CHRIS PARTNERSHIP	491.734 AC OIL,GAS & METHANE SURFACE MAP 37 PCL 01	74.92
RUTHS CHRIS PARTNERSHIP	69.40 AC OIL,GAS & METHANE SURFACE MAP 36 PCL 40/R1 & R2	74.92
RUTHS CHRIS PARTNERSHIP	60.00 AC OIL, GAS & METHANE SURFACE MAP 36 PCL 4	74.92
RUTHS CHRIS PARTNERSHIP	81.00 AC OIL, GAS & METHANE SURFACE MAP 36 PCL 8	74.92
RUTHS CHRIS PARTNERSHIP	165.811 AC OIL, GAS & METHANE SURFACE MAP 24 PCL 108	74.92
RUTHS CHRIS PARTNERSHIP	198.00 AC OIL,GAS & METHANE SURFACE MAP 28 PCL 04	74.92
RUTHS CHRIS PARTNERSHIP	147.71 AC OIL, GAS & METHANE SURFACE MAP 13 PCL 49	74.92
RUTHS CHRIS PARTNERSHIP	6.875 AC OIL, GAS & METHANE SURFACE MAP 13 PCL 52	74.92
RUTHS CHRIS PARTNERSHIP	39.00 AC OIL, GAS & METHANE SURFACE MAP 13 PCL 53	74.92
RUTHS CHRIS PARTNERSHIP	227.88 AC OIL, GAS & METHANE SURFACE MAP 19 PCL 01	74.92
RUTHS CHRIS PARTNERSHIP	30.33 AC OIL, GAS & METHANE SURFACE MAP 19 PCL 02	74.92
RUTHS CHRIS PARTNERSHIP	25.25 AC OIL,GAS & METHANE SURFACE MAP 13 PAR 51	74.92
RUTHS CHRIS PARTNERSHIP	405.30 AC OIL, GAS & METHANE SURFACE MAP 17 PCL 15	74.92
SHARP MYRTLE	ACREAGE BK=1.6047 A EAST OF W. VA. 12	222.72
SHARP SANDRA K (SURV)	LOT 7 OR 12.03 AC (DEHART) GREENBRIER HIGHLANDS CORP	408.69

Continued on next page

DISTRICT-03-BLUE SULPHUR DISTRICT Continued from previous page

SHARP SANDRA W (SURV)	LOT 6 OR 12.03 AC GREENBRIER HIGHLANDS CORP	1475.84
SIMMS D R HEIRS	ACREAGE 25.00 (D) NORTH OF BLUR SULPHUR SPRINGS	267.01
SIMMS RUSSELL DAVID	ACREAGE 50.00 (D) NORTH OF BLUE SULPHUR SPRINGS	439.01
SIMMS RUSSELL DAVID	ACREAGE 36.00 (D) NORTH OF BLUE SULPHUR SPRINGS	328.63
SIMS MARY J	ACREAGE 24.00 (D) WEST SIDE W. VA. 25	242.02
SIMS MICHAEL W & DONNA J	0.99 A MITCHEM REDEEMED	338.50
SOUCIER TODD W & NANCY L	85 A RSVY FR WIESE REDEEMED 01 R 43 CERT 21 1/02	712.50
SPENCER NICOLE &	1.004 A & R/W HENSON RD FROM PAONESSA	217.16
SSD INVESTMENT COMPANY LTD	421.09 AC OIL, GAS & METHANE 9/10 % FROM LOBBAN .13% INT	74.92
SSD INVESTMENT COMPANY LTD	364.19 AC OIL,GAS,METHANE FROM CLAY .13% INT SURFACE ON	74.92
SSD INVESTMENT COMPANY LTD	218.506 AC OIL, GAS & METHNE SURFACE MAP 23/24 PCLS 24/	74.92
SSD INVESTMENT COMPANY LTD	491.734 AC OIL,GAS & METHANE SURFACE MAP 37 PCL 01	74.92
SSD INVESTMENT COMPANY LTD	69.40 AC OIL,GAS & METHANE SURFACE MAP 36 PCL 40/R1 & R2	74.92
SSD INVESTMENT COMPANY LTD	60.00 AC OIL, GAS & METHANE SURFACE MAP 36 PCL 4	74.92
SSD INVESTMENT COMPANY LTD	81.00 AC OIL, GAS & METHANE SURFACE MAP 36 PCL 8	74.92
SSD INVESTMENT COMPANY LTD	165.811 AC OIL, GAS & METHANE SURFACE MAP 24 PCL 108	74.92
SSD INVESTMENT COMPANY LTD	198.00 AC OIL,GAS & METHANE SURFACE MAP 28 PCL 04	74.92
SSD INVESTMENT COMPANY LTD	147.71 AC OIL, GAS & METHANE SURFACE MAP 13 PCL 49	74.92
SSD INVESTMENT COMPANY LTD	6.875 AC OIL, GAS & METHANE SURFACE MAP 13 PCL 52	74.92
SSD INVESTMENT COMPANY LTD	39.00 AC OIL, GAS & METHANE SURFACE MAP 13 PCL 53	74.92
SSD INVESTMENT COMPANY LTD	227.88 AC OIL, GAS & METHANE SURFACE MAP 19 PCL 01	74.92
SSD INVESTMENT COMPANY LTD	30.33 AC OIL, GAS & METHANE SURFACE MAP 19 PCL 02	74.92
SSD INVESTMENT COMPANY LTD	25.25 AC OIL,GAS & METHANE SURFACE MAP 13 PAR 51	74.92
SSD INVESTMENT COMPANY LTD	405.30 AC OIL, GAS & METHANE SURFACE MAP 17 PCL 15	74.92
STILES ROBERT	421.09 AC OIL, GAS & METHANE 9/10 % FROM LOBBAN .11%	74.92
STILES ROBERT	364.19 AC OIL,GAS,METHANE FROM CLAY .11% SURFACE ON	74.92
STILES ROBERT	218.506 AC OIL, GAS & METHNE SURFACE MAP 23/24 PCLS 24/	74.92
STILES ROBERT	491.734 AC OIL,GAS & METHANE SURFACE MAP 37 PCL 01	74.92
STILES ROBERT	69.40 AC OIL,GAS & METHANE SURFACE MAP 36 PCL 40/R1 & R2	74.92
STILES ROBERT	60.00 AC OIL, GAS & METHANE SURFACE MAP 36 PCL 4	74.92
STILES ROBERT	81.00 AC OIL, GAS & METHANE SURFACE MAP 36 PCL 8	74.92
STILES ROBERT	165.811 AC OIL, GAS & METHANE SURFACE MAP 24 PCL 108	74.92
STILES ROBERT	198.00 AC OIL,GAS & METHANE SURFACE MAP 28 PCL 04	74.92
STILES ROBERT	147.71 AC OIL, GAS & METHANE SURFACE MAP 13 PCL 49	74.92
STILES ROBERT	6.875 AC OIL, GAS & METHANE SURFACE MAP 13 PCL 52	74.92
STILES ROBERT	39.00 AC OIL, GAS & METHANE SURFACE MAP 13 PCL 53	74.92
STILES ROBERT	227.88 AC OIL, GAS & METHANE SURFACE MAP 19 PCL 01	74.92
STILES ROBERT	30.33 AC OIL, GAS & METHANE SURFACE MAP 19 PCL 02	74.92
STILES ROBERT	25.25 AC OIL,GAS & METHANE SURFACE MAP 13 PAR 51	74.92
STILES ROBERT	405.30 AC OIL, GAS & METHANE SURFACE MAP 17 PCL 15	74.92
SUMMIT COVE INVESTMENTS LP	421.09 AC OIL, GAS & METHANE 9/10 % FROM LOBBAN .11%	74.92
SUMMIT COVE INVESTMENTS LP	364.19 AC OIL,GAS,METHANE FROM CLAY .11% SURFACE ON	74.92
SUMMIT COVE INVESTMENTS LP	218.506 AC OIL, GAS & METHNE SURFACE MAP 23/24 PCLS 24/	74.92
SUMMIT COVE INVESTMENTS LP	491.734 AC OIL,GAS & METHANE SURFACE MAP 37 PCL 01	74.92
SUMMIT COVE INVESTMENTS LP	69.40 AC OIL,GAS & METHANE SURFACE MAP 36 PCL 40/R1 & R2	74.92
SUMMIT COVE INVESTMENTS LP	60.00 AC OIL, GAS & METHANE SURFACE MAP 36 PCL 4	74.92
SUMMIT COVE INVESTMENTS LP	81.00 AC OIL, GAS & METHANE SURFACE MAP 36 PCL 8	74.92
SUMMIT COVE INVESTMENTS LP	165.811 AC OIL, GAS & METHANE SURFACE MAP 24 PCL 108	74.92
SUMMIT COVE INVESTMENTS LP	198.00 AC OIL,GAS & METHANE SURFACE MAP 28 PCL 04	74.92
SUMMIT COVE INVESTMENTS LP	147.71 AC OIL, GAS & METHANE SURFACE MAP 13 PCL 49	74.92
SUMMIT COVE INVESTMENTS LP	6.875 AC OIL, GAS & METHANE SURFACE MAP 13 PCL 52	74.92
SUMMIT COVE INVESTMENTS LP	39.00 AC OIL, GAS & METHANE SURFACE MAP 13 PCL 53	74.92
SUMMIT COVE INVESTMENTS LP	227.88 AC OIL, GAS & METHANE SURFACE MAP 19 PCL 01	74.92
SUMMIT COVE INVESTMENTS LP	30.33 AC OIL, GAS & METHANE SURFACE MAP 19 PCL 02	74.92
SUMMIT COVE INVESTMENTS LP	25.25 AC OIL,GAS & METHANE SURFACE MAP 13 PAR 51	74.92
SUMMIT COVE INVESTMENTS LP	405.30 AC OIL, GAS & METHANE SURFACE MAP 17 PCL 15	74.92
SURBAUGH BARBARA	0.59 AC (DOH) SURV CLAUSE	74.92
TYGRETT ERIC M	0.87 A (TYGRETT) SEC RD 27 169X266X76X309	557.07
VANNATTER ARLENE	5.00 AC & R/W FORREN MOUNTAIN RD FROM SHREWSBERY	2020.81
WALKUP LINDA B	ACREAGE 1.01 (D) W. SIDE OF W.V. 12	735.06
WITT PAUL A	3.77 A WITT	104.70
WITT PAUL A & LAURA L	3.70 A OWNER'S RESIDENCE	432.30
WITT PAUL A & LAURA L	3.70 A RITA HONAKER'S RESIDENCE	443.99
WONG GREGORY J & ANNA M	6.146 AC. (CONS 4 TRACTS) W. VA. 60/27 LTS 7,8,9 & 10	647.00
WOOLLARD ROBERT	ACREAGE .37 & EASEMENT DAWSON,GRASSY MEADOWS RD	77.40

DISTRICT-04-FALLING SPRINGS DISTRICT

ADKINS NATHAN S & NICHOLAS L	ACREAGE 36.91 A LESS R/W FEE WEST OD PANTHER CAMP CK. LT 6	368.96
BATCHELOR RANDY & CHRISTINE	119.437 AC RSVY 2 TRCTS SOUTH OF 7/1 FROM WHITE	315.07
BLANKENSHIP HARLEY EUGENE	ACREAGE 9.85 (D) 6 MI WEST OF US 219 ON STATE	219.02
FULLEN JEFFREY EARL	0.85 AC (FEE) FROM FULLEN SE OF WV S.L.S. ROUTE 11/2	639.75
HAARLOW BLAIR R	36.00 AC OIL, GAS & METHANE FROM ALDER (.13% INTEREST)	74.92
HAARLOW BLAIR R	327.50 AC OIL, GAS & METHANE FROM FLIPPIN (.13% INTEREST)	74.92
HAARLOW BLAIR R	78.00 AC OIL, GAS & METHANE FROM SPADE (.13% INTEREST)	74.92
HAARLOW BLAIR R	91.00 AC OIL, GAS & METHANE FROM THOMAS .13% INT	74.92
HAARLOW BLAIR R	65.62 AC OIL, GAS & METHANE SURF MAP 47 PCL 1.2 .13% INT	74.92
HAARLOW BLAIR R	291.38 AC OIL, GAS & METHANE SUR MAP 41 PCL 06 .13% INT	74.92
HAARLOW BLAIR R	63.00 AC OIL,GAS & METHANE SURFACE MAP 41 PCL 28	74.92
HAARLOW BLAIR R	7/8 INT. IN 313.00 AC OIL, GAS & METHANE SURFACE MAP 40	74.92
HAARLOW BLAIR R	7/8 INT IN 25.00 AC OIL,GAS & METHANE SURFACE MAP 40	74.92
HAARLOW BLAIR R	39.00 AC OIL, GAS & METHANE SURFACE MAP 39 PCL 37	74.92
HAARLOW BLAIR R	6.47 AC OIL, GAS & METHANE SURFACE MAP 47 PCL 20	74.92
HAARLOW BLAIR R	257.35 AC OIL, GAS & METHANE SURFACE MAP 47 PCL 15	74.92
HAARLOW BLAIR R	6.74 AC OIL, GAS & METHANE SURFACE MAP 47 PCL 19	74.92
HAARLOW BLAIR R	93.13 AC OIL, GAS & METHANE SURFACE MAP 34 PCL 06	74.92
HAARLOW BLAIR R	10.02 AC OIL, GAS & METHANE SURFACE MAP 38 PCL 15	74.92
HAARLOW BLAIR R	86.13 AC OIL, GAS & METHANE SURFACE MAP 38 PCL 16	74.92
HAARLOW BLAIR R	42.00 AC OIL, GAS & METHANE SURFACE MAP 39 PCL 31	74.92
HAARLOW BLAIR R	41.13 AC 87.5% OIL, GAS & METHANE SUR MAP 45 PCL 03	74.92
HAARLOW BLAIR R	41.00 AC OIL, GAS & METHANE SURFACE MAP 39 PCL 37.1	74.92
HAARLOW BLAIR R	98.OO AC OIL,GAS & METHANE SURFACE MAP 47 PCL 06	74.92
HAARLOW BLAIR R	431.14 AC OIL, GAS & METHANE SURFACE MAP 52 PCL 07	74.92
HAARLOW BLAIR R	264.00 AC 87.5% OIL,GAS & METHANE SUR MAP 60 PCL 53	74.92
HAARLOW BLAIR R	120.00 AC OIL,GAS & METHANE SURFACE MAP 37 PCL 05	74.92
HAARLOW BLAIR R	574.00 AC OIL GAS & METHANE SURFACE MAP 38 PCL 41	74.92
HANSON THOMAS LEE & ALMA LADA	ACREAGE 2.99 (D) & EASEMENT WEST SIDE OF RT. 11	881.28
HANSON W DEAN	ACREAGE 27.785 A ON THE SOUTH SIDE OF BRUSHY MT	174.20
HANSON W DEAN &	AC 90.163 & R/W FEE WORKMAN	714.12
HANSON W DEAN &	52.404 AC FEE LESS R/W EASEMENT FROM HANSON	211.61
HANSON WALTER DEAN	4.17 AC (FEE) FROM CAMPBELL NORTH WEST SIDE OF U S 219	496.13
HANSON WALTER DEAN &	ACREAGE 201.50 (D) TURNPIKE & OLD COUNTY RD.	550.90
HANSON WALTER DEAN &	ACREAGE 104.25 (D) IN RENICKS VAL. SENECA TRAIL	302.60
HANSON WALTER DEAN &	ACREAGE 135.66 (D) RENICKS VALLEY	314.44
HANSON WALTER DEAN &	AC 285.16 RSVY CONSER EASEMENT NR RENICK, FRONTING SOUTH OF	1163.90
HANSON WALTER DEAN &	2.03 AC RESERVED OUT OF FARM CONSERVATION EASEMENT	73.70
HANSON WALTER DEAN &	0.12 AC INTERSECTION OF AUTO & TAYLOR ROAD RESERVED OUT OF	72.47
HANSON WALTER DEAN &	2.06 AC (FEE) AUTO ROAD RESERVED OUT OF CONSERVATION	74.33
HANSON WALTER DEAN &	0.68 AC (FEE) AUTO ROAD RESERVED OUT OF CONSERVATION	72.47
HANSON WALTER DEAN & JULIE M	ACREAGE 417.83 (D)SEE NOTE* NORTH WEST SIDE OF U S 219	1260.73
HOLMES JOYCE	0.54 AC (FEE) FROM HOLMES	119.88
JUSTICE JIMMY J	1/2 AC FROM PREMIER BANK SLAB CAMP ROAD	359.44
LANE ADAM & CAROL A	ACREAGE 1.04 (D) FR BOYD CHESTNUT RIDGE SCHOOL LOT	150.67
LEWIS JAMES K	ACREAGE .50 (D) LEWIS NORTH EAST OF WV 5	328.63
LEWIS JAMES K & CHRISTINA F	19 A 85 P & R/W WATERS OF SPRING CREEK	583.38
MCCOY JOSEPH E & VANESSA K	3.315 AC (FEE) NEW PCL 3A N SIDE BUTLER MOUNTAIN RD	169.76
MCCOY JOSEPH E & VANESSA K	.521 AC (FEE) NEW PCL 4A S SIDE BUTLER MTN RD	653.76
MCMILLION WILLIAM EDWIN	ACREAGE 3.01 (D) (MYLES) FRONTING N SIDE 7/1 DEANE	393.90
NELSON GEORGEA V ET ALS	1/2 INT 104 A MINERAL OTHER 1/2 INT PCL 23 SEE POWERS	74.92
OHIO VALLEY UNIVERSITY INC	37.457 AC COAL ONLY SURFACE MAP 47 PCL 37 & 37.1	74.92
PALACE PROPERTIES LLC	2.01 AC OR LOT 23 JONAHS LANDING	501.06
PALACE PROPERTIES LLC	2.01 AC OR LOT 25 JONAHS LANDING FROM WINTER	3522.09
PATTON JOHN E II	23 A,19,240 SQ FT BARNES	74.92
RCD INVESTMENTS NO 2 LTD	36.00 AC OIL, GAS & METHANE FROM ALDER .11% INT	74.92
RCD INVESTMENTS NO 2 LTD	327.50 AC OIL, GAS & METHANE FROM FLIPPIN LUMBER .11% INT	74.92
RCD INVESTMENTS NO 2 LTD	78.00 AC OIL, GAS & METHANE FROM SPADE .11% INT	74.92
RCD INVESTMENTS NO 2 LTD	91.00 AC OIL, GAS & METHANE FROM THOMAS .11% INT	74.92
RCD INVESTMENTS NO 2 LTD	65.62 AC OIL, GAS & METHANE SURF MAP 47 PCL 1.2 .11% INT	74.92
RCD INVESTMENTS NO 2 LTD	291.38 AC OIL, GAS & METHANE SURF MAP 41 PCL 06 .11% INT	74.92
RCD INVESTMENTS NO 2 LTD	63.00 AC OIL,GAS & METHANE SURFACE MAP 41 PCL 28	74.92
RCD INVESTMENTS NO 2 LTD	7/8 INT. IN 313.00 AC OIL, GAS & METHANE SURFACE MAP 40	74.92
RCD INVESTMENTS NO 2 LTD	7/8 INT IN 25.00 AC OIL,GAS & METHANE SURF MAP 40 PCL 7	74.92
RCD INVESTMENTS NO 2 LTD	39.00 AC OIL, GAS & METHANE SURFACE MAP 39 PCL 37	74.92
RCD INVESTMENTS NO 2 LTD	6.47 AC OIL, GAS & METHANE SURFACE MAP 47 PCL 20	74.92
RCD INVESTMENTS NO 2 LTD	257.35 AC OIL, GAS & METHANE SURFACE MAP 47 PCL 15	74.92
RCD INVESTMENTS NO 2 LTD	6.74 AC OIL, GAS & METHANE SURFACE MAP 47 PCL 19	74.92
RCD INVESTMENTS NO 2 LTD	93.13 AC OIL, GAS & METHANE SURFACE MAP 34 PCL 06	74.92
RCD INVESTMENTS NO 2 LTD	10.02 AC OIL, GAS & METHANE SURFACE MAP 38 PCL 15	74.92
RCD INVESTMENTS NO 2 LTD	86.13 AC OIL, GAS & METHANE SURFACE MAP 38 PCL 16	74.92
RCD INVESTMENTS NO 2 LTD	42.00 AC OIL, GAS & METHANE SURFACE MAP 39 PCL 31	74.92
RCD INVESTMENTS NO 2 LTD	41.13 AC 87.5% OIL, GAS & METHANE SUR MAP 45 PCL 03	74.92
RCD INVESTMENTS NO 2 LTD	41.00 AC OIL, GAS & METHANE SURFACE MAP 39 PCL 37.1	74.92
RCD INVESTMENTS NO 2 LTD	98.OO AC OIL,GAS & METHANE SURFACE MAP 47 PCL 06	74.92
RCD INVESTMENTS NO 2 LTD	431.14 AC OIL, GAS & METHANE SURFACE MAP 52 PCL 07	74.92
RCD INVESTMENTS NO 2 LTD	264.00 AC 87.5% OIL,GAS & METHANE SUR MAP 60 PCL 53	74.92
RCD INVESTMENTS NO 2 LTD	120.00 AC OIL,GAS & METHANE SURFACE MAP 37 PCL 05	74.92
RCD INVESTMENTS NO 2 LTD	574.00 AC OIL GAS & METHANE SURFACE MAP 38 PCL 41	74.92
RUTHS CHRIS PARTNERSHIP	36.00 AC OIL, GAS & METHANE FROM ALDER .11% INT	74.92
RUTHS CHRIS PARTNERSHIP	327.50 AC OIL, GAS & METHANE FROM FLIPPIN LUMBER .11% INT	74.92
RUTHS CHRIS PARTNERSHIP	78.00 AC OIL, GAS & METHANE FROM SPADE .11% INT	74.92
RUTHS CHRIS PARTNERSHIP	91.00 AC OIL, GAS & METHANE FROM THOMAS .11% INT	74.92
RUTHS CHRIS PARTNERSHIP	65.62 AC OIL, GAS & METHANE SURF MAP 47 PCL 1.2 .11% INT	74.92
RUTHS CHRIS PARTNERSHIP	291.38 AC OIL, GAS & METHANE SURF MAP 41 PCL 06 .11% INT	74.92
RUTHS CHRIS PARTNERSHIP	63.00 AC OIL,GAS & METHANE SURFACE MAP 41 PCL 28	74.92
RUTHS CHRIS PARTNERSHIP	7/8 INT. IN 313.00 AC OIL, GAS & METHANE SURFACE MAP 40	74.92
RUTHS CHRIS PARTNERSHIP	7/8 INT IN 25.00 AC OIL,GAS & METHANE SURF MAP 40 PCL 7	74.92
RUTHS CHRIS PARTNERSHIP	39.00 AC OIL, GAS & METHANE SURFACE MAP 39 PCL 37	74.92
RUTHS CHRIS PARTNERSHIP	6.47 AC OIL, GAS & METHANE SURFACE MAP 47 PCL 20	74.92
RUTHS CHRIS PARTNERSHIP	257.35 AC OIL, GAS & METHANE SURFACE MAP 47 PCL 15	74.92
RUTHS CHRIS PARTNERSHIP	6.74 AC OIL, GAS & METHANE SURFACE MAP 47 PCL 19	74.92
RUTHS CHRIS PARTNERSHIP	93.13 AC OIL, GAS & METHANE SURFACE MAP 34 PCL 06	74.92
RUTHS CHRIS PARTNERSHIP	10.02 AC OIL, GAS & METHANE SURFACE MAP 38 PCL 15	74.92
RUTHS CHRIS PARTNERSHIP	86.13 AC OIL, GAS & METHANE SURFACE MAP 38 PCL 16	74.92
RUTHS CHRIS PARTNERSHIP	42.00 AC OIL, GAS & METHANE SURFACE MAP 39 PCL 31	74.92
RUTHS CHRIS PARTNERSHIP	41.13 AC 87.5% OIL, GAS & METHANE SUR MAP 45 PCL 03	74.92
RUTHS CHRIS PARTNERSHIP	41.00 AC OIL, GAS & METHANE SURFACE MAP 39 PCL 37.1	74.92
RUTHS CHRIS PARTNERSHIP	98.OO AC OIL,GAS & METHANE SURFACE MAP 47 PCL 06	74.92
RUTHS CHRIS PARTNERSHIP	431.14 AC OIL, GAS & METHANE SURFACE MAP 52 PCL 07	74.92

Continued on next page

DISTRICT-04-FALLING SPRINGS DISTRICT Continued from previous page

RUTHS CHRIS PARTNERSHIP	264.00 AC 87.5% OIL,GAS & METHANE SUR MAP 60 PCL 53	74.92
RUTHS CHRIS PARTNERSHIP	120.00 AC OIL,GAS & METHANE SURFACE MAP 37 PCL 05	74.92
RUTHS CHRIS PARTNERSHIP	574.00 AC OIL GAS & METHANE SURFACE MAP 38 PCL 41	74.92
SSD INVESTMENT COMPANY LTD	36.00 AC OIL, GAS & METHANE FROM ALDER (.13% INTEREST)	74.92
SSD INVESTMENT COMPANY LTD	327.50 AC OIL, GAS & METHANE FROM FLIPPIN (.13% INTEREST)	74.92
SSD INVESTMENT COMPANY LTD	78.00 AC OIL, GAS & METHANE FROM SPADE (.13% INTEREST)	74.92
SSD INVESTMENT COMPANY LTD	91.00 AC OIL, GAS & METHANE FROM THOMAS .13% INT	74.92
SSD INVESTMENT COMPANY LTD	65.62 AC OIL, GAS & METHANE SURF MAP 47 PCL 1.2 .13% INT	74.92
SSD INVESTMENT COMPANY LTD	291.38 AC OIL, GAS & METHANE SUR MAP 41 PCL 06 .13% INT	74.92
SSD INVESTMENT COMPANY LTD	63.00 AC OIL,GAS & METHANE SURFACE MAP 41 PCL 28	74.92
SSD INVESTMENT COMPANY LTD	7/8 INT. IN 313.00 AC OIL, GAS & METHANE SURFACE MAP 40	74.92
SSD INVESTMENT COMPANY LTD	7/8 INT IN 25.00 AC OIL,GAS & METHANE SURFACE MAP 40	74.92
SSD INVESTMENT COMPANY LTD	39.00 AC OIL, GAS & METHANE SURFACE MAP 39 PCL 37	74.92
SSD INVESTMENT COMPANY LTD	6.47 AC OIL, GAS & METHANE SURFACE MAP 47 PCL 20	74.92
SSD INVESTMENT COMPANY LTD	257.35 AC OIL, GAS & METHANE SURFACE MAP 47 PCL 15	74.92
SSD INVESTMENT COMPANY LTD	6.74 AC OIL, GAS & METHANE SURFACE MAP 47 PCL 19	74.92
SSD INVESTMENT COMPANY LTD	10.02 AC OIL, GAS & METHANE SURFACE MAP 38 PCL 15	74.92
SSD INVESTMENT COMPANY LTD	86.13 AC OIL, GAS & METHANE SURFACE MAP 38 PCL 16	74.92
SSD INVESTMENT COMPANY LTD	42.00 AC OIL, GAS & METHANE SURFACE MAP 39 PCL 31	74.92
SSD INVESTMENT COMPANY LTD	41.13 AC 87.5% OIL, GAS & METHANE SUR MAP 45 PCL 03	74.92
SSD INVESTMENT COMPANY LTD	41.00 AC OIL, GAS & METHANE SURFACE MAP 39 PCL 37.1	74.92
SSD INVESTMENT COMPANY LTD	98.00 AC OIL,GAS & METHANE SURFACE MAP 47 PCL 06	74.92
SSD INVESTMENT COMPANY LTD	431.14 AC OIL, GAS & METHANE SURFACE MAP 52 PCL 07	74.92
SSD INVESTMENT COMPANY LTD	264.00 AC 87.5% OIL,GAS & METHANE SUR MAP 60 PCL 53	74.92
SSD INVESTMENT COMPANY LTD	120.00 AC OIL,GAS & METHANE SURFACE MAP 37 PCL 05	74.92
SSD INVESTMENT COMPANY LTD	574.00 AC OIL GAS & METHANE SURFACE MAP 38 PCL 41	74.92
STILES ROBERT	36.00 AC OIL, GAS & METHANE FROM ALDER .11% INT	74.92
STILES ROBERT	327.50 AC OIL, GAS & METHANE FROM FLIPPIN LUMBER .11% INT	74.92
STILES ROBERT	78.00 AC OIL, GAS & METHANE FROM SPADE .11% INT	74.92
STILES ROBERT	91.00 AC OIL, GAS & METHANE FROM THOMAS .11% INT	74.92
STILES ROBERT	65.62 AC OIL, GAS & METHANE SURF MAP 47 PCL 1.2 .11% INT	74.92
STILES ROBERT	291.38 AC OIL, GAS & METHANE SURF MAP 41 PCL 06 .11% INT	74.92
STILES ROBERT	63.00 AC OIL,GAS & METHANE SURFACE MAP 41 PCL 28	74.92
STILES ROBERT	7/8 INT. IN 313.00 AC OIL, GAS & METHANE SURFACE MAP 40	74.92
STILES ROBERT	7/8 INT IN 25.00 AC OIL,GAS & METHANE SURF MAP 40 PCL 7	74.92
STILES ROBERT	39.00 AC OIL, GAS & METHANE SURFACE MAP 39 PCL 37	74.92
STILES ROBERT	6.47 AC OIL, GAS & METHANE SURFACE MAP 47 PCL 20	74.92
STILES ROBERT	257.35 AC OIL, GAS & METHANE SURFACE MAP 47 PCL 15	74.92
STILES ROBERT	6.74 AC OIL, GAS & METHANE SURFACE MAP 47 PCL 19	74.92
STILES ROBERT	93.13 AC OIL, GAS & METHANE SURFACE MAP 34 PCL 06	74.92
STILES ROBERT	10.02 AC OIL, GAS & METHANE SURFACE MAP 38 PCL 15	74.92
STILES ROBERT	86.13 AC OIL, GAS & METHANE SURFACE MAP 38 PCL 16	74.92
STILES ROBERT	42.00 AC OIL, GAS & METHANE SURFACE MAP 39 PCL 31	74.92
STILES ROBERT	41.13 AC 87.5% OIL, GAS & METHANE SUR MAP 45 PCL 03	74.92
STILES ROBERT	41.00 AC OIL, GAS & METHANE SURFACE MAP 39 PCL 37.1	74.92
STILES ROBERT	98.00 AC OIL,GAS & METHANE SURFACE MAP 47 PCL 06	74.92
STILES ROBERT	431.14 AC OIL, GAS & METHANE SURFACE MAP 52 PCL 07	74.92
STILES ROBERT	264.00 AC 87.5% OIL,GAS & METHANE SUR MAP 60 PCL 53	74.92
STILES ROBERT	120.00 AC OIL,GAS & METHANE SURFACE MAP 37 PCL 05	74.92
STILES ROBERT	574.00 AC OIL GAS & METHANE SURFACE MAP 38 PCL 41	74.92
SUMMIT COVE INVESTMENTS LP	36.00 AC OIL, GAS & METHANE FROM ALDER .11% INT	74.92
SUMMIT COVE INVESTMENTS LP	327.50 AC OIL, GAS & METHANE FROM FLIPPIN LUMBER .11% INT	74.92
SUMMIT COVE INVESTMENTS LP	78.00 AC OIL, GAS & METHANE FROM SPADE .11% INT	74.92
SUMMIT COVE INVESTMENTS LP	91.00 AC OIL, GAS & METHANE FROM THOMAS .11% INT	74.92
SUMMIT COVE INVESTMENTS LP	65.62 AC OIL, GAS & METHANE SURF MAP 47 PCL 1.2 .11% INT	74.92
SUMMIT COVE INVESTMENTS LP	291.38 AC OIL, GAS & METHANE SURF MAP 41 PCL 06 .11% INT	74.92
SUMMIT COVE INVESTMENTS LP	63.00 AC OIL,GAS & METHANE SURFACE MAP 41 PCL 28	74.92
SUMMIT COVE INVESTMENTS LP	7/8 INT. IN 313.00 AC OIL, GAS & METHANE SURFACE MAP 40	74.92
SUMMIT COVE INVESTMENTS LP	7/8 INT IN 25.00 AC OIL,GAS & METHANE SURF MAP 40 PCL 7	74.92
SUMMIT COVE INVESTMENTS LP	39.00 AC OIL, GAS & METHANE SURFACE MAP 39 PCL 37	74.92
SUMMIT COVE INVESTMENTS LP	6.47 AC OIL, GAS & METHANE SURFACE MAP 47 PCL 20	74.92
SUMMIT COVE INVESTMENTS LP	257.35 AC OIL, GAS & METHANE SURFACE MAP 47 PCL 15	74.92
SUMMIT COVE INVESTMENTS LP	6.74 AC OIL, GAS & METHANE SURFACE MAP 47 PCL 19	74.92
SUMMIT COVE INVESTMENTS LP	93.13 AC OIL, GAS & METHANE SURFACE MAP 34 PCL 06	74.92
SUMMIT COVE INVESTMENTS LP	10.02 AC OIL, GAS & METHANE SURFACE MAP 38 PCL 15	74.92
SUMMIT COVE INVESTMENTS LP	86.13 AC OIL, GAS & METHANE SURFACE MAP 38 PCL 16	74.92
SUMMIT COVE INVESTMENTS LP	42.00 AC OIL, GAS & METHANE SURFACE MAP 39 PCL 31	74.92
SUMMIT COVE INVESTMENTS LP	41.13 AC 87.5% OIL, GAS & METHANE SUR MAP 45 PCL 03	74.92
SUMMIT COVE INVESTMENTS LP	41.00 AC OIL, GAS & METHANE SURFACE MAP 39 PCL 37.1	74.92
SUMMIT COVE INVESTMENTS LP	98.00 AC OIL,GAS & METHANE SURFACE MAP 47 PCL 06	74.92
SUMMIT COVE INVESTMENTS LP	431.14 AC OIL, GAS & METHANE SURFACE MAP 52 PCL 07	74.92
SUMMIT COVE INVESTMENTS LP	264.00 AC 87.5% OIL,GAS & METHANE SUR MAP 60 PCL 53	74.92
SUMMIT COVE INVESTMENTS LP	120.00 AC OIL,GAS & METHANE SURFACE MAP 37 PCL 05	74.92
SUMMIT COVE INVESTMENTS LP	574.00 AC OIL GAS & METHANE SURFACE MAP 38 PCL 41	74.92
TINCHER JAIME	ACREAGE 1.15 (D) LOT 7 FRONTING SOUTH OF RT 219	399.59
VRATSINAS GUS M FAMILY	327.50 AC OIL, GAS & METHANE FROM FLIPPIN LUMBER .11% INT	74.92
WILKERSON TERRY L &	2.0 AC FROM SPRADLIN 249.9X605X354X66.75X142.45	230.98

DISTRICT-05-FALLING SPRINGS CORPORATION

BARKLEY DANA SCOTT	LOTS17-25 HIGH SCHOOL ADD 225X125 CONS 9 PRCLS	400.24
BOSTIC KENNETH R	RENICK AVE 58.5 P (B) 121X266X266 RENICK REDEEMED	136.82
BOSTIC KENNETH RAY	LT 6 BLK 3 AXTEL AVE 40X145 RENICK SPINKS REDEEMED	93.31
BOSTIC KENNETH RAY	LT 5 BLK 3 40X145 RENICK SPINKS REDEEMED	143.58
HAARLOW BLAIR R	6.57 AC 87.5% OIL,GAS & METHANE SUR MAP 03 PCL 07	76.21
MCMILLION WILLIAM E (SURV)	ACREAGE 1.00 (D) BROWNSTOWN RD SURV. CLAUSE	484.07
RCD INVESTMENTS NO 2 LTD	6.57 AC 87.5% OIL,GAS & METHANE SUR MAP 03 PCL 07	76.21
RUTHS CHRIS PARTNERSHIP	6.57 AC 87.5% OIL,GAS & METHANE SUR MAP 03 PCL 07	76.21
SSD INVESTMENT COMPANY LTD	6.57 AC 87.5% OIL,GAS & METHANE SUR MAP 03 PCL 07	76.21
STILES ROBERT	6.57 AC 87.5% OIL,GAS & METHANE SUR MAP 03 PCL 07	76.21
SUMMIT COVE INVESTMENTS LP	6.57 AC 87.5% OIL,GAS & METHANE SUR MAP 03 PCL 07	76.21

DISTRICT-06-FORT SPRING DISTRICT

ADKINS VADA L & WILBERT	ACREAGE .57 (D) BUCKLAND LOT 3 COLONIAL AC SUB DIV	615.74
ARBAUGH KATHY MCVEY	2.75 AC LOW GAP RD FROM MCVEY MUDDY CREEK MOUNTAIN	105.86
ARTHUR RAMONA	ACREAGE .44 (D) LOT 17 FORT SPRING EST RT 63	170.99
BLAKE ROGER P JR	ACREAGE .50 (D) TRACT 1COLD SPG SCHOOL SITE	461.93
BLAKE ROGER P JR	ACREAGE 0.351 A NEAR COLD SPRING SCHOOL SITE	104.79
BOGGS MICHAEL DEAN &	LOTS 26-30 (CONS 5 TRACTS) GYPSY HTS, SUNSET ST 250X150	91.35
BOGGS WILMA SUE (SURV)	LOTS 32-34 (C0NS 3 TRACTS) LANE FAIRLEA 150X150 / 0.45 AC	87.05
BOONE ROGER A FAMILY LLC	P/L 21 SULLIVANS SD 1 12585.14 SF - 50X185X22.35X64.58X180.57	590.97
BOONE ROGER A FAMILY LLC	LOT 22 SULLIVANS S/D #1 WV RT. 37/3 FAIRLEA 60X176X60X185	773.22
BOONE ROGER A FAMILY LLC	LOT 23 SULLIVANS S/D RT 37/3 FAIRLEA 60X168X60X176	14337.66
BOONE ROGER A FAMILY LLC	LOT 24 SULLIVAN S/D RT. 37/3 FAIRLEA 60X159X60X168	7938.47
BOONE ROGER A FAMILY LLC	LOT 25 SULLIVANS S/D RT 219 FAIRLEA 60X151X60X159	477.66
BOONE ROGER A FAMILY LLC	LOT 26 SULLIVANS S/D 1 RT 219 FAIRLEA 60X142 BK LOT 26	235.03
BOONE ROGER A FAMILY LLC	1/2 LOT 27 SULLIVANS S/D NO 1, FAIRLEA 30X140X30X142	127.90
BOONE ROGER A FAMILY LLC	1/2 LOT 12 SULLIVANS S/D NO 1 FAIRLEA 30X120X30X125	120.50
BOONE ROGER A FAMILY LLC	LOT 13 SULLIVANS S/D NO 1 FAIRLEA 60X125X60X134	220.26
BOONE ROGER A FAMILY LLC	ACREAGE .19 (C) LOT 14 SULLIVANS S/D 1	239.96
BOONE ROGER A FAMILY LLC	ACREAGE .19 (C) LOT 15 SULLIVANS S/D 1	230.11
BOONE ROGER A FAMILY LLC	ACREAGE .21 (C) LOT 16 SULLIVANS S/D 1	246.13
BOONE ROGER A FAMILY LLC	LOT 17 SULLIVANS S/D 1 FAIRLEA 60X159X60X168	259.67
BOONE ROGER A FAMILY LLC	P/L 18 SULLIVANS S/D 1 6913.05 SQ FT OR 60X107.58X65.29X11.42	203.02
BOONE ROGER A FAMILY LLC	P/L 19 SULLIVANS S/D 1 34.48X1 88.03X107.58 OR 1822.1 SQ FT	94.64
BOONE SANDRA L	AC 1.00 (D) FROM MEADOWS WEST SIDE OF WV SD RT 35	2321.44
BRACKENRICH TRACIE ANN H	LOT 32 VIRJEWLEENDA HTS &R/W RT63 RONC 120X150X63X168 MYERS	104.92
BRACKENRICH TRACIE ANN H	LOT 31 VIRHEWLEENDA HTS S/D RT 63 RONC 50X150 MYERS	418.37
BRACKENRICH TRACIE ANN H	LT 29,30 VIRHEWLEENDA HTS S/D 63 RONCV 100X150 MYERS	104.92
BRUGH STUART	32,550 SQ FT DAUGHTERY	235.03
BRUGH STUART	17,500 SQ FT DAUGHERTY	94.64
BRUGH STUART S	1.01 AC ROUTE 63 STUARTS HOTDOGS (ANDERSON)	576.17
BURNETT STEVE D & SANDY R	AC.1.00 (D) S. ALLG LAND CO S/ SIDE OF SLS 37/1	77.40
BURNETT STEVE D & SANDY R	66 1/2X300 FT FROM MORTON	122.95
BURNETT STEVE D & SANDY R	.20 AC FROM BROWN	74.92
BURNETT STEVE D & SANDY R	1 A 120 P SOUTHERN ALLEGHENY LAND CO	83.54
CARTER VICTORIA P (LIFE EST)	LOTS 11& P/O 13 75X152X75X153 BL 3 SULLIVAN S/D PATRICK ST	430.64
COULTER CHERYL	32400 SF DOLAN	523.84
DAVIS LINDA K	AC .28 (D) FROM NEHR ON THE WEST SIDE OF THE MUDDY	591.10
DAVIS LINDA K	LOT 4 CLIFF TOP ESTATES S/D MUDDY CR MTN RD FROM SHIRES	359.44
DESKINS TRACI	LOT 4 24499 SQ FT BRIAR KNOLL S/D FROM HICKEY	215.94
DOLAN BETSY R (SURV)	5.39 AC (CONS 3 TRACTS) OWNER'S RESIDENCE	256.08
DOLAN BETSY R (SURV)	5.39 AC (CONS 3 TRACTS) MOBILE HOMES & HOMESITES	665.46
EASTERN GREENBRIER BUILDERS	P/L 6 OR 0.436 A & R/W LESS 30' R/W FULLEN	145.27
ELLIS MARK E & DEBORAH A	.29 ACRES (D)FROM JOHNSON PARCEL 2 LOT 2 DAVIS STUART RD	159.92
ELLIS MARK E & DEBORAH A	ACREAGE .70 (D) PARCEL 1, DAVIS STUART RD	744.29
FALLS SHERRY E	2.01 AC ON WATERS OF GBR RIVER FROM FALLS RM 1 HERE	230.73
GABBERT CECIL & BARBARA	ACREAGE 28.00 (D) WHANGER N SIDE OF ROCKLAND RD SLS 63/2	888.53
GAJTKOWSKI ALICE	LTS 65-67 (C0N 3 TR) 0.37 AC GYPSY HT ADD	289.21
GIBBS RUBIE GAIL	ACREAGE .76 (C) LOT F2 FAIRLAND S/D FAIRLEA	455.49
GMY FW NO 2 LP	345.19 AC OIL,GAS & METHANE SURFACE MAP 5 PCL 33 & 33.3	74.92
GREENBRIER RIVER RETREAT LLC	ACREAGE 1.75 (D) ON THE WATERS OF THE GBR N OF	1463.20
GREENBRIER RIVER RETREAT LLC	ACREAGE .22 (D) 30X315 ON THE WATERS OF THE GBR R	84.92
GREENBRIER RIVER RETREAT LLC	ACREAGE .80 (D) N OF THE BRIDGE ACROSS THE GBR	1532.03
HAARLOW BLAIR R	174.43 AC OIL, GAS & METHANE 9/10 % FROM LOBBAN (.13% INT)	74.92
HAARLOW BLAIR R	355.12 AC OIL, GAS & METHANE FROM MCVEY (.13% INTEREST)	74.92
HAARLOW BLAIR R	46.63 AC OIL, GAS & METHANE FROM SAMS (.13% INTEREST)	74.92
HAARLOW BLAIR R	139.98 AC OIL, GAS & METHANE FROM SAMS BROTHERS INC	74.92
HAARLOW BLAIR R	345.19 AC OIL,GAS & METHANE SURFACE MAP 5 PCL 33 & 33.3	74.92
HAARLOW BLAIR R	84 AC OIL, GAS & METHANE SURFACE MAP 11 PCL 30	74.92
HALL KATHLEEN V	1.678 AC (CONS 4 TRACTS) FROM LUCAS TEABERRY RD	483.58
HARDESTY CLAUDETTE M (SURV)	CONS LTS 4,5,6 & 7 200X200 SULLIVANS S/D 3 BLOCK 1	1503.53
HARDESTY CLAUDETTE MOSS	CONS P/LTS 2 & 4 & LT 3 BLK 3 SKYLINE S/D SKYLINE AVE	351.36
HERNDON DOROTHY MARIE &	P/L 3 OR 1.5042 AC (RESIDUAL) & R/W HANGING FILE A-1	88.62
HERNDON DOROTHY MARIE &	0.152 AC (AUSTIN)	74.92
HUBBARD AMY R	22,283 SQ FT & R/W SENECA TRAIL	2510.95
HUNSECKER SANDRA L	ACREAGE .54 (C) LOT 6 MAXWELL OTT S/D RT 219	241.34
HUNSECKER SANDRA L	ACREAGE .54 (C) LOT 7 MAXWELL OTT S/D RT 219	2226.47
KING JAMES A & BRIDGETT M	ACREAGE 2.651 AC RODOUSAKIS ON N SIDE OF TEABERRY RD	581.25
LAND BARONS LLC	172.168 AC (FEE) N SIDE OF RT 63 FROM ABRAHAM	2532.47
LAND BARONS LLC	2.00 AC BETWEEN GBR RIVER & RT 63 FROM ABRAHAM	227.79
LANDIS HAROLD	4630 SQ FT WILSON FROM JOHNSON/DEPUTY LD COMM	74.92
MADHUVAN PROPERTIES LLC	LOT 28 BLOCK 2 TALLASSEE ADD., FAIRLEA RT. 37/3 FROM DEAN	315.38
MADHUVAN PROPERTIES LLC	LOT 27 BLOCK 2 TALLASSEE ADD., FAIRLEA 50X166X50X162	1660.25
MADHUVAN PROPERTIES LLC	LT 26 BL 2 TALLASSEE ADD RT 37/3 FAIRLEA 170X50X166X50	321.94
MANN LARRY M	1.12 A FROM MANN FEE	349.33
MASSEY RICHARD F &	1.20 AC (FEE) & R/W MUDDY CK MTN WV RT 40	1202.58
MERENIVITCH JEWELL M &	ACREAGE .68 AC OR LOTS 5-8 BL 1 SKYLINE S/D WEBSTER	543.69
MILAN LLC	LT 43 BAKER S/D FAIR ST FAIRLEA 50X177	2683.67

Continued on next page

DISTRICT-06-FORT SPRING DISTRICT **Continued from previous page**

MILAN LLC	LT 42 BAKER S/D FAIR ST. FAIRLEA 50X177	110.94
MILAN LLC	LT 41 BAKER S/D FAIR ST DODSON 50X177 FAIRLEA/BK PT LOT 41	885.59
MILAN LLC	LT 40 BAKER S/D FAIR ST/ FAIRLEA 50X177	1300.62
MILAN LLC	15 FT LOT 41 FAIR ST FROM SHEN-VALLEY LAND	99.71
MORGAN GOLDIE S	ACREAGE .13 (C) LOT 5 FAIRLEA BRANT	224.37
MOSS AMY L	1.05 AC MOSS	819.40
MOUNTAIN ECHO FARM LLC	ACREAGE 70.3 AC (RSVY) SAMS MUDDY CREEK MTN.	193.77
MOUNTAIN ECHO FARM LLC	0.44 ACRES FROM SAMS	72.47
MUSSER RICHARD	(MULTI TRACTS) 451.00 AC (D) MUDDY CREEK MT/FERGELOT TR	4701.29
MUSSER RICHARD & CORNELIA	17.921 AC (FEE) FROM HANDLEY HARTLAND FARM LANE	1082.76
MUSSER RICHARD A	1.6430 A OR LOT 4 & R/W (WHITE-NASH)	108.47
MUSSER RICHARD A	12.62 AC (CONS 3 TRACTS) FROM MUSSER	170.35
MUSSER RICHARD A &	1.6974 AC & R/W LOT #8 HARTLAND FARM FROM MUSSER	363.27
MUSSER RICHARD A & CORNELIA S	1.8834 AC & R/W LOT #6 WHITE HOUFNAGGLE RD	90.94
MUSSER RICHARD A & CORNELIA S	1.0 AC HOUFNAGGLE RD FROM HANDLEY	930.86
NEVILLE GENEVIEVE J	LOT 27 WALLACE CAMPSITES ROCK-LAND 81X250X100X255	349.57
NEVILLE GENEVIEVE J	LOT 26 WALLACE CAMPSITES ROCK-LAND 100X260X100X250	179.61
NICKELL MARIE G REV TRUST	PT LOT 4 LEE	851.65
NICKELL MARIE G REVOCABLE	0.107 A PART LOT 3 NICKELL	72.41
NICKELL MARIE G REVOCABLE	1 A OR 3 TRACTS NICKELL	333.46
OHIO VALLEY UNIVERSITY INC	55 AC 92 POLES COAL ONLY FROM H3 LLC	74.92
PATTERSON CHAD A	2.00 AC (FEE) WEST OF RT 40 PATTERSON	326.93
PENNSYLVANIA MINERAL GROUP LLC	202 AC OIL GAS & METHANE FROM SAMS	74.92
PERKINS MICHAEL E	0.414 AC RSVY RESIDUE CURRY ROAD	124.92
PERKINS MICHAEL E & TRACY	1.606 AC LESS R/W CONS 3 TRCTS	308.31
PRICE VADA	LOT 3 24383 SQ FT BARKER BRIAR KNOLL S/D	508.45
PRICE VADA L	ACREAGE .57 (D)BK LOT 5 PRICE COLONAIL AC. SUB TRACT .57 AC	365.74
PRICE VADA L	ACREAGE .60 (D) PRICE LOT 7 COLONIAL ACRES RT 63 FT	294.16
RCD INVESTMENTS NO 2 LTD	174.43 AC OIL, GAS & METHANE 9/10 % FROM LOBBAN .11% INT	74.92
RCD INVESTMENTS NO 2 LTD	355.12 AC OIL, GAS & METHANE FROM MCVEY (.11% INTEREST)	74.92
RCD INVESTMENTS NO 2 LTD	46.63 AC OIL, GAS & METHANE FROM SAMS .11% INT	74.92
RCD INVESTMENTS NO 2 LTD	139.98 AC OIL, GAS & METHANE FROM SAMS BROTHERS INC .11% IN	74.92
RCD INVESTMENTS NO 2 LTD	345.19 AC OIL,GAS & METHANE SURFACE MAP 5 PCL 33 & 33.3	74.92
RCD INVESTMENTS NO 2 LTD	84 AC OIL, GAS & METHANE SURFACE MAP 11 PCL 30	74.92
RODGERS FRANK	ACREAGE .57(C) BK=105.7 P US RT 219 MAXWELL OTT S/D	1593.51
RUTHS CHRIS PARTNERSHIP	174.43 AC OIL, GAS & METHANE 9/10 % FROM LOBBAN .11% INT	74.92
RUTHS CHRIS PARTNERSHIP	355.12 AC OIL, GAS & METHANE FROM MCVEY (.11% INTEREST)	74.92
RUTHS CHRIS PARTNERSHIP	46.63 AC OIL, GAS & METHANE FROM SAMS .11% INT	74.92
RUTHS CHRIS PARTNERSHIP	139.98 AC OIL, GAS & METHANE FROM SAMS BROTHERS INC .11% IN	74.92
RUTHS CHRIS PARTNERSHIP	345.19 AC OIL,GAS & METHANE SURFACE MAP 5 PCL 33 & 33.3	74.92
RUTHS CHRIS PARTNERSHIP	84 AC OIL, GAS & METHANE SURFACE MAP 11 PCL 30	74.92
SAMS BARRY R	ACREAGE 1.00 (D) MUDDY CK MTN	88.47
SAMS BROTHERS INC	ACREAGE 74.767 FEE LESS EXCEP WATERS OF THE GBR SAMS BROS	618.44
SAMS DORMAN DOUGLAS &	31,250 SQ FT DOWDY 125X250 0.72 AC	644.05
SAMS DORMAN DOUGLAS &	6250 SQ FT DOWDY 125X50 0.14 AC	100.94
SAMS DOUGLAS D	LOT 9 OR 1.814 A CAMP LESS 20' R/W	235.03
SAMS DOUGLAS D & BERNETTA L	0.695 AC & 30' R/W EASTERN GREENBRIER BUILDERS	386.52
SCOTT GIRLONZA N & KATHERINE J	3.311 AC LOT 3 FROM WILEY WHISPER ESTATES	439.48
SEARS TODD & CATHERINE W	ACREAGE 5.52 AC CONS. 3 TRACTS MUDDY CREEK MTN.	269.52
SHEPPARD BRODEY & KAITLYN	0.221AC. ANDERSON ST 75 X 130 X 76.53 X 134	528.30
SPENCER STANLEY JR	ACREAGE .20 (C) FROM GEE LOT 8 BL 3 WHEELER WEIKLE PLAN	278.90
SSD INVESTMENT COMPANY LTD	174.43 AC OIL, GAS & METHANE 9/10 % FROM LOBBAN (.13% INT)	74.92
SSD INVESTMENT COMPANY LTD	355.12 AC OIL, GAS & METHANE FROM MCVEY (.13% INTEREST)	74.92
SSD INVESTMENT COMPANY LTD	46.63 AC OIL, GAS & METHANE FROM SAMS (.13% INTEREST)	74.92
SSD INVESTMENT COMPANY LTD	139.98 AC OIL, GAS & METHANE FROM SAMS BROTHERS INC	74.92
SSD INVESTMENT COMPANY LTD	345.19 AC OIL,GAS & METHANE SURFACE MAP 5 PCL 33 & 33.3	74.92
SSD INVESTMENT COMPANY LTD	84 AC OIL, GAS & METHANE SURFACE MAP 11 PCL 30	74.92
STILES ROBERT	174.43 AC OIL, GAS & METHANE 9/10 % FROM LOBBAN .11% INT	74.92
STILES ROBERT	355.12 AC OIL, GAS & METHANE FROM MCVEY (.11% INTEREST)	74.92
STILES ROBERT	46.63 AC OIL, GAS & METHANE FROM SAMS .11% INT	74.92
STILES ROBERT	139.98 AC OIL, GAS & METHANE FROM SAMS BROTHERS INC .11% IN	74.92
STILES ROBERT	345.19 AC OIL,GAS & METHANE SURFACE MAP 5 PCL 33 & 33.3	74.92
STILES ROBERT	84 AC OIL, GAS & METHANE SURFACE MAP 11 PCL 30	74.92
SUMMIT COVE INVESTMENTS LP	174.43 AC OIL, GAS & METHANE 9/10 % FROM LOBBAN .11% INT	74.92
SUMMIT COVE INVESTMENTS LP	355.12 AC OIL, GAS & METHANE FROM MCVEY (.11% INTEREST)	74.92
SUMMIT COVE INVESTMENTS LP	46.63 AC OIL, GAS & METHANE FROM SAMS .11% INT	74.92
SUMMIT COVE INVESTMENTS LP	139.98 AC OIL, GAS & METHANE FROM SAMS BROTHERS INC .11% IN	74.92
SUMMIT COVE INVESTMENTS LP	345.19 AC OIL,GAS & METHANE SURFACE MAP 5 PCL 33 & 33.3	74.92
SUMMIT COVE INVESTMENTS LP	84 AC OIL, GAS & METHANE SURFACE MAP 11 PCL 30	74.92
TAYLOR JANET C	LOT 25 BAKER S/D BAKER ST FAIRLEA 50X177 HUMPHREYS	388.37
TAYLOR JANET C	LOT 26 BAKER S/D BAKER ST FAIRLEA 50X177 HUMPHREYS	125.58
THOMAS DENISE	22,500 SQ FT FROM ROWE HIGHLAND TRAIL	287.99
TOTTEN KENNETH L	LOTS 3 & 4 .46 AC 100X200 3 BL 2 SULLIVAN S/D 3	221.02
VRATSINAS GUS M FAMILY	355.12 AC OIL, GAS & METHANE FROM MCVEY (.11% INTEREST)	74.92
WHANGER FAMILY FARM TRUST	136.95 A WHANGER	639.43
WYKLE JOSH	2.773 AC & R/W CONS 4 TRACTS ON THE NORTHEAST SIDE OF WV	900.07
WYKLE JOSH	2.773 AC & R/W CONS 4 TRACTS ON THE NORTHEAST SIDE OF WV	158.69
ZIMMERMAN MARVIN R JR (SURV)	LOT 13 BAKER S/D BAKER ST FAIRLEA 177X50	332.33

DISTRICT-07-FRANKFORD DISTRICT

BEAN MARY LOU & GERALD T	ACREAGE 22.762 A WV SLS 21/1 (CONS. OF 2 TRACTS	356.96
BEAVERS TIM	0.17 AC 150X150X110 EAST SIDE RT. 19 HINKLE	274.73
BEAVERS TIM	3630 SQ. FT. HINKLE	72.41
BOSTIC ELBERT M	ACREAGE .95 FROM SCOTT ON EAST SIDE US 219	599.21
COPENHAVER REGINA J	3.01 AC (FEE) FROM LEVAN RT 17/3 GERMANY RD	173.46
DOTSON TRAVIS	7.22 AC BELL ROAD S OF SLS 21/1 FROM DOTSON	491.81
FORD BRAIN & CHASSITY	LOT 11 OR 1.574 AC (FEE) RED BANK HILLS PHASE I	285.53
FULLEN JOANNA LORRAINE	1.90 AC (CONS 2 TRACTS) 170X630X130X535(S) E SIDE 219	659.60
HAARLOW BLAIR R	61.40 AC OIL, GAS & METHANE SURFACE MAP 18 PCL 15.4	74.92
HEATH JOSEPH L	0.17 AC. FROM FAULKNER JACKSON F22L=FRK DISTRICT	104.97
HEATH JOSEPH L	LOT 1 OR 0.701 AC GREENBRIER ESTATES	145.97
HERN JAMES KENT	97.479 AC BOONES MTN RD FROM LOUDERMILK	1928.59
HERN JAMES KENT	2.01 AC (FEE) FROM LEWIS WEST OF VAGO ON U.S. RT. 30	349.72
HERN JAMES KENT	0.32 AC (FEE) FROM INGRAM BOONES MOUNTAIN RD	74.92
HOMAN RONALD L	ACREAGE 50.00 (D) WEST SIDE GBR. RIVER	429.01
KENDRICK CLARA MARTHA	ACREAGE 2.30 (D) VAGO (CRAFT)	217.02
KERSHNER CLYDE ESTATE	WATER ST. (40 P. (B). 140X72X138X72	74.92
KIRK RICHARD D & SHANNON M	ACREAGE .88 (D) W. OF U.S. 219	456.10
LIVESAY PAUL W (LIFE ESTATE)	1.56 AC (FEE) SENECA TRAIL U S RT 219 FRANKFORD	84.79
LIVESAY PAUL W (LE) & CAROLYN S	AC 19.99 (D) (19.992A & R/W(B) NORTH WEST SIDE OF U.S. 219	163.29
LOUDERMILK CAROL & BOBBY	AC .26(C)(TRACT 5RDS.X6RDS.(B) WEST SIDE RT 19 CARROLL HILL	182.24
LOWE KEVIN & MELISSA	0.682 AC OR LOT 9 GBR ESTATES HANGING FILE A 166	214.09
QUICK MICHAEL & VALERIE	0.767 AC OR LOT 8 GBR ESTATES HANGING FILE A 166 (LAND CONT)	168.54
RCD INVESTMENTS NO 2 LTD	61.40 AC OIL, GAS & METHANE SURFACE MAP 18 PCL 15.4	74.92
RCD INVESTMENTS NO 2 LTD	200.00 AC OIL, GAS & METHANE SURFACE MAP 12 PCL 42 .11%	74.92
RCD INVESTMENTS NO 2 LTD	85% 895.34 AC OIL,GAS & METHANE FROM OWENS .11% INT	74.92
RCD INVESTMENTS NO 2 LTD	.88 AC OIL, GAS & METHANE SURFACE MAP 10 PCL 35 .11% I	74.92
RCD INVESTMENTS NO 2 LTD	11.11 AC OIL, GAS & METHANE SURFACE MAP 12 PCL 9 .11%	74.92
REAM INTERESTS INC	LOT 1 OR 2.05 A NORTH HENNING ON S SIDE 21/2 WHITE FENCE	292.28
REAM INTERESTS INC	LOT 2 OR 2.00 A N.HENNING ON 21/2 WHITE FENCE	368.77
RUTHS CHRIS PARTNERSHIP	61.40 AC OIL, GAS & METHANE SURFACE MAP 18 PCL 15.4	74.92
RUTHS CHRIS PARTNERSHIP	200.00 AC OIL, GAS & METHANE SURFACE MAP 12 PCL 42 .11%	74.92
RUTHS CHRIS PARTNERSHIP	85% 895.34 AC OIL,GAS & METHANE FROM OWENS .11%	74.92
RUTHS CHRIS PARTNERSHIP	.88 AC OIL, GAS & METHANE SURFACE MAP 10 PCL 35 .11% I	74.92
RUTHS PARTNERSHIP	11.11 AC OIL, GAS & METHANE SURFACE MAP 12 PCL 9 .11%	74.92
SCOTT SHARON L	3.37 ACRES VAGO ROAD FROM JOHNSON	802.16
SHERIDAN MICHAEL C &	5.221 A & R/W ALUM SPGS RD FROM SHERIDAN	550.25
SSD INVESTMENT COMPANY LTD	61.40 AC OIL, GAS & METHANE SURFACE MAP 18 PCL 15.4	74.92
SSD INVESTMENT COMPANY LTD	200.00 AC OIL, GAS & METHANE SURFACE MAP 12 PCL 42 .13% IN	74.92
SSD INVESTMENT COMPANY LTD	85% 895.34 AC OIL,GAS & METHANE FROM OWENS .13% INT	74.92
SSD INVESTMENT COMPANY LTD	.88 AC OIL, GAS & METHANE SURFACE MAP 10 PCL 35 .13% IN	74.92
SSD INVESTMENT COMPANY LTD	11.11 AC OIL, GAS & METHANE SURFACE MAP 12 PCL 9 .13% INT	74.92
STEELE DONALD	1.767 AC ROADS RED BANK DRIVE RED BANK HILLS PHASE 1	106.96
STEWART CHRISTOPHER O &	PARCEL I OR 0.828 AC (FEE) GARDNER RD RT 18/1	569.20
STILES ROBERT	61.40 AC OIL, GAS & METHANE SURFACE MAP 18 PCL 15.4	74.92
STILES ROBERT	200.00 AC OIL, GAS & METHANE SURFACE MAP 12 PCL 42 .11%	74.92
STILES ROBERT	85% 895.34 AC OIL,GAS & METHANE FROM OWENS .11%	74.92
STILES ROBERT	.88 AC OIL, GAS & METHANE SURFACE MAP 10 PCL 35 .11% IN	74.92
STILES ROBERT	11.11 AC OIL, GAS & METHANE SURFACE MAP 12 PCL 9 .11%	74.92
SUMMIT COVE INVESTMENTS LP	61.40 AC OIL, GAS & METHANE SURFACE MAP 18 PCL 15.4	74.92
SUMMIT COVE INVESTMENTS LP	200.00 AC OIL, GAS & METHANE SURFACE MAP 12 PCL 42 .11%	74.92
SUMMIT COVE INVESTMENTS LP	85% 895.34 AC OIL,GAS & METHANE FROM OWENS .11%	74.92
SUMMIT COVE INVESTMENTS LP	.88 AC OIL, GAS & METHANE SURFACE MAP 10 PCL 35 .11% IN	74.92
SUMMIT COVE INVESTMENTS LP	11.11 AC OIL, GAS & METHANE SURFACE MAP 12 PCL 9 .11%	74.92
SUTTLE AUSTIN & PAMELA	0.789 AC INCL.PROPERTY LINE AGREEMENT (HAMBRICK)	228.89
TOLLEY SHERMAN S & PAMELA F	2.15 AC & R/W OR LOT 4 WEST MEADOWS	1103.23
TRAFELET SUSAN	3.136 AC (FROM BAILEY)	478.07
WALTON RALPH M	ACREAGE 1.27 (D) 2.7 MILES NW OF US 219	752.28
WALTON RALPH M JR	0.437 A WALTON	74.92
WITHROW CLIFFORD L	ACREAGE 2.97 (D) WEST SIDE OF U.S. 219	225.34
WITHROW JUDY ANN	ACREAGE 1.00 (D) WEST SIDE RT. 219	770.15
YOUNG MICHAEL A & LISA H	ACREAGE .62 (D) LOT 11, BOGGS SUB-DIV'N	162.37

DISTRICT-08-IRISH CORNER DISTRICT

ADKINS KENNETH W	2.14 AC MONROE DRAFT FROM ADKINS (FEE)	798.49
BELL ANGELA	LOT 30 OR 32.34 AC (FEE) OVERLOOK AT GBR PHASE 1	470.26
BLAND JEFFREY L	298.82 AC (CONS 2 TRACTS) S OF FORT SPRINGS LESS R/W	947.94
BLAND S A ESTATE	ACREAGE 5.00 (D) NEAR HOKES MILL	105.71
BOONE DONALD L SR	1.855 AC RSVY LESS R/W E/S OF US 219 S/ERONCEVERTE	178.42
BOONE ROGER TODD	AC 86.762 CONS OF LOTS 1 & 2 OWNER'S RESIDENCE & LAND	858.15
BOONE ROGER TODD	AC 86.762 CONS OF LOTS 1 & 2 DAUGHTERS MOBILE HOME	310.71
BOONE ROGER TODD	ACREAGE 4.54 (D) S E OF ELIZABETH CHAPEL	608.81
BOONE ROGER TODD	ACREAGE 42.50 (D) W OF ELIZABETH CHAPEL	172.99
BOONE ROGER TODD	ACREAGE 74.00 AC W OF ORGAN CAVE	266.13
BOONE ROGER TODD	12X252 FT STRIP FROM BOONE	74.92
BROWN MARGARET ELAINE	11.012 AC RESIDUE OF PCL 61 WEST SIDE HAMILTON RD	149.22
CAMPBELL KAREN E	ACREAGE 3.91 (D) & R/W S/S OF SLS 48 HYLTON	294.59
CAMPBELL KARLA R ET AL	2.002 AC & R/W FROM MARTIN E OF MONROE DRAFT ROAD	173.46
CLARK BRANDON	82X129X37X107 FT FROM BOGGESS	180.99
CLARK BRANDON	62X130X100X75 FT FROM BOGGESS	402.67
DOWDY DONNIE JAMES JR	LOT 72 OR 23.72 AC (FEE) OVERLOOK PHASE 6	377.90
DOWDY TERRI & BOONE ROGER	MORGAN 0.28 A	419.76
DOWDY TERRY & BOONE ROGER	ACREAGE .75 (D) GBR RIVER SLS 41	77.40
DUNBAR MARSHALL E ET ALS	105X105 LOT FROM KASSEL	115.58
EGGLESTON DAVID BRADLEY &	2.00 AC MONROE DRAFT RD FROM TURNER	490.74
GMY FW NO 2 LP	379.00 AC OIL, GAS & METHANE METHANE (LONGANACRE) MAP .25%	74.92
GREEN LARRY E & RITA J	ACREAGE 18.585 RSVY COFFMAN HILL ROAD	203.62
GREEN LARRY E & RITA J	20.093 AC RSVY	214.71
GRIFFITH SUSAN & JONES SHARON	0.543 AC RSVY FROM VANCE FULLEN FARM ROAD	180.86
HANSON W DEAN & JULIE M	1.115 AC LOT 7 SUNSET RIDGE MONROE DRAFT FROM BURNS	193.15
HANSON W DEAN & JULIE M	1.09 AC OR LOT 10 WILD WOOD RIDGE	412.52

 Continued on next page

DISTRICT-08-IRISH CORNER DISTRICT **Continued from previous page**

HAWVER RICHARD ALLEN II &	0.557 AC (FEE) FROM RODGERS ON RONCEVERTE-ORGAN CAVE RD	82.47
HAWVER RICHARD ALLEN II &	1.21 AC (FEE) FROM RODGERS MORGAN HOLLOW ROAD RT 65	184.69
HOLLIDAY RICHARD W & BRENDA J	1 1/4 A LESS R/W HOLLIDAY	371.26
HONAKER L DOUGLAS	ACREAGE .223 AC WEST ON 219 SENECA TR S	316.45
HONAKER L DOUGLAS	1 A, 16,202 SQ FT (B) ON 219 240X135X155X150 INT RT	133.36
HONAKER ROGER LEE& MELINDA K	ACREAGE 2.72 (D) MONROE DRAFT	379.02
JOHNSON ROBERT MASON SR (LF ES	ACREAGE 1.35 (D) (JOHNSON) NORTH MONROE CO LINE	256.58
KRINKE DARRELL	ACREAGE 52.70 (CONS 2 TRACTS) W OF INT OF MASTERS & MONROE	370.25
LINCK MATTIE M	ACREAGE 1.35 (D) N SIDE US 219	593.42
MARTIN GREGORY & THERESA	ACREAGE .75 (D) FR MARTIN ON WV 64 437X66 W/S SLS 64	74.92
MASSIE DENA K	ACREAGE .46 (D) E SLS 48 125X162 S/W OF RONCER	311.40
MASSIE FRANK M JR & SARA (LE)	ACREAGE 2.50 (D) 1 AC HOMESITE FOR JASONS MH	148.63
MCMILLION JAMES H & DEBBIE J	ACREAGE 5.00 (D) COFFMAN HILL ROAD	253.50
MCMILLION JAMES H & DEBBIE J	ACREAGE 7.65 (D) SOUTH OF GBR R	124.61
MCMILLION JAMES H & DEBBIE J	ACREAGE 3.00 (D) COFFMAN HILL RD	90.94
MCMILLION JAMES H & DEBBIE J	ACREAGE 8.25 (D) COFFMAN HILL RD	129.53
MCMILLION JAMES H & DEBBIE J	ACREAGE 3.00 (D) COFFMAN HILL RD	90.94
MCQUADE JERRY F (SURV)	28,090 SQ FT LILLY	350.75
MORGAN CORY LEE	AC 5.18 (B) 5.85(D)(4.85 AC & RES)S OF ELIZABETH CHAPEL	475.40
MORGAN CORY LEE	ACREAGE 5.18 (B) 5.85(D) (1A HS) MH PP STEPHANIE WILLIA	201.58
MORGAN JOSEPH DAVID RAY	6.163 AC FROM MASTERS HORSESHOE BEND RD	496.48
MORGAN JOSEPH DAVID RAY	0.196 AC FROM MASTERS	74.92
MORGAN STEVEN	1.741 AC (CONS 2 TRACTS) S RONCEVERTE W.S. SLS 64	360.66
MORRISON PATRICIA	ACREAGE .50 (D) E/S OF RT 219 2 MI FROM RONCEV	137.74
OTT DENNIS EDGAR JR	6.10 AC (CONS 2 TRACTS) BRUSHY RIDGE FROM COFFMAN	347.25
OTT DENNIS EDGAR JR	4.676 AC (FEE) (CONS 2 TRACTS) LINCOLN CEMETERY RD	165.55
PERRINE ALINDA & GUET ROBERT	1.94 AC (FEE) FROM WILMER S/S SLS 48 RIVER ROAD	127.90
RADFORD JOY	ACREAGE 1.00 (D) MONROE DRAFT, BUNCHES HILL	326.23
RCD INVESTMENTS NO 2 LTD	90.22 AC OIL, GAS & METHANE FROM LONGANACRE .11%	74.92
RCD INVESTMENTS NO 2 LTD	379.00 AC OIL, GAS & METHANE METHANE (LONGANACRE) MAP .11%	74.92
RCD INVESTMENTS NO 2 LTD	232.88 AC OIL, GAS & METHANE FROM MOUNTAIN PLACE INC .11%	74.92
RCD INVESTMENTS NO 2 LTD	49.12 AC OIL, GAS & METHANE FROM LONGANACRE .11% INT	74.92
RCD INVESTMENTS NO 2 LTD	95.94 AC OIL, GAS & METHANE FROM ALLEN SURFACE ON MAP .11	74.92
RCD INVESTMENTS NO 2 LTD	338.361 AC OIL, GAS & METHANE FROM FORREN SURFACE ON .11%	74.92
RCD INVESTMENTS NO 2 LTD	120.52 AC OIL, GAS & METHANE FR HOLLIDAY .11% INT	74.92
RCD INVESTMENTS NO 2 LTD	105.50 AC OIL,GAS & METHANE SURFACE MAP 17 PCL 90 .11% I	74.92
RCD INVESTMENTS NO 2 LTD	9.452 AC OIL, GAS & METHANE SURFACE MAP 17 PCL 91	74.92
RCD INVESTMENTS NO 2 LTD	50.00 AC OIL, GAS & METHANE SURFACE MAP 17 PCL 93	74.92
RCD INVESTMENTS NO 2 LTD	32.25 AC OIL, GAS & METHANE URFACE MAP 17 PCL 94	74.92
RCD INVESTMENTS NO 2 LTD	146.01 AC OIL, GAS & METHANE SURFACE MAP 23 PCL 26 .11% I	74.92
RENNIE EMILY M	AC 0.914 (D) &R/W FROM COOPER LT3 GBR GARDENS 80X260X30X60	328.02
RUTHS CHRIS PARTNERSHIP	90.22 AC OIL, GAS & METHANE FROM LONGANACRE .11%	74.92
RUTHS CHRIS PARTNERSHIP	379.00 AC OIL, GAS & METHANE METHANE (LONGANACRE) MAP .11%	74.92
RUTHS CHRIS PARTNERSHIP	232.88 AC OIL, GAS & METHANE FROM MOUNTAIN PLACE INC .11%	74.92
RUTHS CHRIS PARTNERSHIP	49.12 AC OIL, GAS & METHANE FROM LONGANACRE .11%	74.92
RUTHS CHRIS PARTNERSHIP	95.94 AC OIL, GAS & METHANE FROM ALLEN SURFACE ON MAP .1	74.92
RUTHS CHRIS PARTNERSHIP	120.52 AC OIL, GAS & METHANE FR HOLLIDAY .11% INT	74.92
RUTHS CHRIS PARTNERSHIP	105.50 AC OIL,GAS & METHANE SURFACE MAP 17 PCL 90 .11% I	74.92
RUTHS CHRIS PARTNERSHIP	9.452 AC OIL, GAS & METHANE SURFACE MAP 17 PCL 91	74.92
RUTHS CHRIS PARTNERSHIP	50.00 AC OIL, GAS & METHANE SURFACE MAP 17 PCL 93	74.92
RUTHS CHRIS PARTNERSHIP	32.25 AC OIL, GAS & METHANE SURFACE MAP 17 PCL 94	74.92
RUTHS CHRIS PARTNERSHIP	146.01 AC OIL, GAS & METHANE SURFACE MAP 23 PCL 26 .11% IN	74.92
SAMS EARL R ET AL	ACREAGE .745 AC FORT SPGS 100SX80SX510SX100 .7	423.46
SHUMATE BETTY E	ACREAGE 38.25 RSVY FROM POE SECOND CREEK	159.70
SSD INVESTMENT COMPANY LTD	90.22 AC OIL, GAS & METHANE FROM LONGANACRE .13%	74.92
SSD INVESTMENT COMPANY LTD	379.00 AC OIL, GAS & METHANE METHANE(LONGANACRE) .13% INT	74.92
SSD INVESTMENT COMPANY LTD	232.88 AC OIL, GAS & METHANE FROM MOUNTAIN PLACE INC .13%	74.92
SSD INVESTMENT COMPANY LTD	49.12 AC OIL, GAS & METHANE FROM LONGANACRE .13% INT	74.92
SSD INVESTMENT COMPANY LTD	95.94 AC OIL, GAS & METHANE FROM ALLEN SURFACE ON MAP .13%	74.92
SSD INVESTMENT COMPANY LTD	338.361 AC OIL, GAS & METHANE FROM FORREN SURFACE ON .13%	74.92
SSD INVESTMENT COMPANY LTD	120.52 AC OIL, GAS & METHANE FR HOLLIDAY .13% INT	74.92
SSD INVESTMENT COMPANY LTD	105.50 AC OIL,GAS & METHANE SURFACE MAP 17 PCL 90 .13% IN	74.92
SSD INVESTMENT COMPANY LTD	9.452 AC OIL, GAS & METHANE SURFACE MAP 17 PCL 91	74.92
SSD INVESTMENT COMPANY LTD	50.00 AC OIL, GAS & METHANE SURFACE MAP 17 PCL 93	74.92
SSD INVESTMENT COMPANY LTD	32.25 AC OIL, GAS & METHANE SURFACE MAP 17 PCL 94	74.92
SSD INVESTMENT COMPANY LTD	146.01 AC OIL, GAS & METHANE SURFACE MAP 23 PCL 26	74.92
STILES ROBERT	90.22 AC OIL, GAS & METHANE FROM LONGANACRE .11%	74.92
STILES ROBERT	379.00 AC OIL, GAS & METHANE METHANE (LONGANACRE) MAP .11%	74.92
STILES ROBERT	232.88 AC OIL, GAS & METHANE FROM MOUNTAIN PLACE INC .11%	74.92
STILES ROBERT	49.12 AC OIL, GAS & METHANE FROM LONGANACRE .11% INT	74.92
STILES ROBERT	95.94 AC OIL, GAS & METHANE FROM ALLEN SURFACE ON MAP .1	74.92
STILES ROBERT	120.52 AC OIL, GAS & METHANE FR HOLLIDAY .11% INT	74.92
STILES ROBERT	105.50 AC OIL,GAS & METHANE SURFACE MAP 17 PCL 90 .11%	74.92
STILES ROBERT	9.452 AC OIL, GAS & METHANE SURFACE MAP 17 PCL 91	74.92
STILES ROBERT	50.00 AC OIL, GAS & METHANE SURFACE MAP 17 PCL 93	74.92
STILES ROBERT	32.25 AC OIL, GAS & METHANE SURFACE MAP 17 PCL 94	74.92
STILES ROBERT	146.01 AC OIL, GAS & METHANE SURFACE MAP 23 PCL 26 .11% I	74.92
SUMMIT COVE INVESTMENTS LP	90.22 AC OIL, GAS & METHANE FROM LONGANACRE .11%	74.92
SUMMIT COVE INVESTMENTS LP	379.00 AC OIL, GAS & METHANE METHANE (LONGANACRE) MAP .11%	74.92
SUMMIT COVE INVESTMENTS LP	232.88 AC OIL, GAS & METHANE FROM MOUNTAIN PLACE INC .11%	74.92
SUMMIT COVE INVESTMENTS LP	49.12 AC OIL, GAS & METHANE FROM LONGANACRE .11% INT	74.92
SUMMIT COVE INVESTMENTS LP	95.94 AC OIL, GAS & METHANE FROM ALLEN SURFACE ON MAP .1	74.92
SUMMIT COVE INVESTMENTS LP	338.361 AC OIL, GAS & METHANE FROM FORREN SURFACE ON .11%	74.92
SUMMIT COVE INVESTMENTS LP	120.52 AC OIL, GAS & METHANE FR HOLLIDAY .11% INT	74.92
SUMMIT COVE INVESTMENTS LP	105.50 AC OIL,GAS & METHANE SURFACE MAP 17 PCL 90 .11% I	74.92
SUMMIT COVE INVESTMENTS LP	9.452 AC OIL, GAS & METHANE SURFACE MAP 17 PCL 91	74.92
SUMMIT COVE INVESTMENTS LP	50.00 AC OIL, GAS & METHANE SURFACE MAP 17 PCL 93	74.92
SUMMIT COVE INVESTMENTS LP	32.25 AC OIL, GAS & METHANE SURFACE MAP 17 PCL 94	74.92
SUMMIT COVE INVESTMENTS LP	146.01 AC OIL, GAS & METHANE SURFACE MAP 23 PCL 26 .11% IN	74.92
WALKER FRED J ET AL	.11 AC (D) FROM RONC TO ORGAN CAVE	267.96
WALKER FRED J ET AL	9850 SQ FT OR .226 AC (D) (JONES)	94.92
WILSON BRANDEN LEE	0.56 A WILSON	188.23
WILSON SANDRA	29,303 SQ FT & R/W (B) W OF 219	212.05
WILSON SANDRA	R/W WILSON	74.92
WINDON DANNY	1 A 30,690 SQ FT (B) S/S SLS 48 RONCEVERTE	214.71
YODER FINANCIAL SERVICES LLC	ACREAGE .25 (D)FROM ERSKINE E/S OF SLS 64 S OF RONCEVERTE	205.47

DISTRICT-09-LEWISBURG DISTRICT

ACORD GREGORY S	LOTS 8 & 9 OR 4.50 AC LIMESTONE WOOD WISEMAN	1494.60
BAKER INVESTMENT GROUP INC	0.506 AC & R/W SENECA TR N FROM PREMIER BANK	2241.55
BYERS WILLIAM E & BARBARA L	ACREAGE .27 (D) WADE-AUSTIN LOT B MAPLE GROVE S/D	449.32
CLEGHON STEVEN & BRITTANY	LOT 10A OR 0.286 AC (FEE) PINNACLE S/D FAIRVIEW RD	1383.91
CLEGHON STEVEN & BRITTANY	LOT 10B OR 0.286 AC (FEE) PINNACLE S/D PINNACLE DR	284.75
FOURTH TEE LIVING INC	25.589 AC RESIDUE PCL 3 RADERS VALLEY RD	484.84
HANSON W DEAN & JULIE M	42.035 AC (RSVY) & ESMTS FAIRVIEW ROAD LWSBG	284.69
HANSON W DEAN & JULIE M	LOT 17 OR 1.456 AC (FEE) PINNACLE S/D FAIRVIEW RD	99.71
HANSON W DEAN & JULIE M	34.94 AC (FEE) PARCEL A FAIRVIEW ROAD RT 32	187.74
HANSON W DEAN & JULIE M	0.105 AC TRACT 4 E 99&100 PINNACLE DR FROM FAIRVIEW ASSO	94.64
HANSON W DEAN & JULIE M	0.261 AC TRACT 5 E-99&100 PINNACLE DR FROM FAIRVIEW ASSO	132.82
HANSON W DEAN & JULIE M	AC 107.67 RESURVEY 2 1/2 MI N LEWISBURG	806.13
HANSON W DEAN & JULIE M	LOT 9A OR 0.337 AC D-182 (FEE) PINNACLE S/D FAIRVIEW RD	223.15
HANSON W DEAN & JULIE M	0.312 AC OR LOT 9B (FEE) PINNACLE S/D PINNACLE DRV	223.15
HANSON W DEAN & JULIE M	0.126 AC TRACT 3 PINNACLE DR FROM FAIRVIEW ASSO	99.56
HANSON W DEAN & JULIE M	0.021 AC 30X30 TRACT 2 PINNACLE DR FROM FAIRVIEW ASSO	74.92
HANSON W DEAN & JULIE M	0.152 AC TRACT 1 PINNACLE DR FROM FAIRVIEW ASSO	105.71
HANSON WALTER DEAN & JULIE M	20.907 AC (FEE) FAIRVIEW RD FROM FAIRVIEW ASSOC LLC	163.58
HEDRICK TIFFANY SHAWN	0.335 AC FROM MORTON WHETSTONE RUN	126.65
HERNDON VIRGINIA (SURV)	2.01 AC CROOKSHANKS	311.40
HILL LISA L	LOT 4 OR 30181 SQ FT ESTEP 127.28X215.89X144.97X229.37	1364.35
KUCERA DAVID JOHN &	2.07 AC (FEE) PT LOT 3 WAVELAND AVE FROM MOORE	75.55
LEEDS SEAN B &	2.68 AC BRUSH ROAD FROM GABBERT	1312.81
LEMONS JANET BOONE	6000 SQ FT NAPIER/LARUE	153.74
LEMONS JANET BOONE	6000 SQ FT FROM NAPIER BACKTAX 2022	165.22
LIPPS M E	16.45 A. (B). JAMES RV. KWHA. TPKE	284.92
LONE OAK LLC	228.37 AC (FEE) FROM ML RACK ALONG I-64 RT 60/11	492.12
LYON DAWN S ET AL	ACREAGE 1.99 (D) FAIRVIEW RD. RT. 32	495.03
MARTYN HEATHER R ET AL	LOT 2 OR 2.402 AC (FEE) FROM PRICHARD RT 219/6	100.79
MATHENY DEBRA J	.36 AC (D) (BEVERAGE) LOT 4 LONGVIEW EST S/D	247.71
MONTE MICHAEL L ET AL	LOT 7 & COMMON AREA 1.15 AC (AUSTIN)	421.14
MOORE TRAVIS L	ACREAGE .80 (D) FROM MOORE LWSBG	188.23
MYLES MARGARET R	LOT 8 OR 30521 SQ FT SCOTT 159.59X221.42X120.50X217.94	413.85
NAPIER DWAYNE C & DEBRA K	3.058 AC RESIDUE OF PCL 6.1 LEXIE LANE GRANDAUGHTER LIVES	1528.18
OHIO VALLEY UNIVERSITY INC	1/2 INT IN 140.87 AC COAL ONLY FROM H3 LLC	74.92
PERRY JOHN H & VIOLA SUE	RSVY AS 3.75 A (BLUE MEADOW INC)	2625.86
RCD INVESTMENTS NO 2 LTD	36.98 AC OIL, GAS & METHANE FROM JOHNSON .11% INT	74.92
RCD INVESTMENTS NO 2 LTD	101.44 AC OIL, GAS & METHANE FR JOHNSON SURF MAP 9 .11% IN	74.92
RCD INVESTMENTS NO 2 LTD	148.255 AC OIL, GAS & METHANE SURFACE MAP 13 PCL 30 & 38	74.92
RUDD JOY & ANDREW	ACREAGE .14 (D) LOT 13 SEC A	190.99
RUTHS CHRIS PARTNERSHIP	36.98 AC OIL, GAS & METHANE FROM JOHNSON .11% INT	74.92
RUTHS CHRIS PARTNERSHIP	101.44 AC OIL, GAS & METHANE FR JOHNSON SURF MAP 9 .11% IN	74.92
RUTHS CHRIS PARTNERSHIP	148.255 AC OIL, GAS & METHANE SURFACE MAP 13 PCL 30 & 38	74.92
SENECA TRAIL ANIMAL HOSPITAL	.25 A(D)NEAR MAPLE GRVE (11,125 SQ FT OR LOT C (B).	1203.49
SHAY DAVID B	ACREAGE .32 (D) LOT 21 BLOCK 2	898.22
SHEPPARD ALLEN	1.65 AC (FEE) TRACT 3 BRUSH RD FROM SHEPPARD	461.02
SNYDER LINDA E (LIFE ESTATE)	59.902 AC. (D) FROM HAMMER RT. 60, RICHLANDS LWSBG	361.69
SSD INVESTMENT COMPANY LTD	36.98 AC OIL, GAS & METHANE FROM JOHNSON .13% INT	74.92
SSD INVESTMENT COMPANY LTD	101.44 AC OIL, GAS & METHANE FR JOHNSON/ SURFACE .13%	74.92
SSD INVESTMENT COMPANY LTD	148.255 AC OIL, GAS & METHANE SURFACE MAP 13 PCL 30 & 38	74.92
STILES ROBERT	36.98 AC OIL, GAS & METHANE FROM JOHNSON .11% INT	74.92
STILES ROBERT	101.44 AC OIL, GAS & METHANE FR JOHNSON SURF MAP 9 .11% IN	74.92
STILES ROBERT	148.255 AC OIL, GAS & METHANE SURFACE MAP 13 PCL 30 & 38	74.92
SUMMIT COVE INVESTMENTS LP	36.98 AC OIL, GAS & METHANE FROM JOHNSON .11% IINT	74.92
SUMMIT COVE INVESTMENTS LP	101.44 AC OIL, GAS & METHANE FR JOHNSON SURF MAP 9 .11% IN	74.92
SUMMIT COVE INVESTMENTS LP	148.255 AC OIL, GAS & METHANE SURFACE MAP 13 PCL 30 & 38	74.92
TAYLOR JANET C	1.37 AC & 2 R/WS (RSVY) BOSTIC REDEEMED R/W 9/97	359.37
TUCKWILLER ALICE CAROL &	ACREAGE 234.19 E A TUCKWILLER TRACT	540.75
TUCKWILLER NELSON	AC 36.89 AC RSVY & 20'R/W TRACT 2 FROM RACK/BEARD	671.29
VALLEY HOLDINGS LLC	12.305 AC PARCEL B ON SURVEY SENECA TRAIL N RT 219	151.41
VALLEY HOLDINGS LLC	8.94 AC PARCEL C ON SURVEY SENECA TRAIL N RT 219	142.79
WHITT WARREN H JR &	3.19 AC (FEE) FROM WHITT STONEHOUSE RD	100.79
WILLIAMS ORVILLE H	0.81 AC LOT 2 FROM MYERS TWIN SPRINGS S/D	629.13

DISTRICT-10-LEWISBURG CORPORATION

ALSOBROOK CHRISTINE M &	LOT 38 OR 0.518 AC LAMPLIGHTER VALLEY	2597.20
ALTIN LLC	WASHINGTON ST., 50X150 U.S. 60 BOWLING	2356.44
AMBLER AARON C & LYNDA H	LOT 3 SECT 3 1.562 AC UNDERWOOD EST CIRCLE 5 INC	2248.73
B 3 RENTALS LLC	41.3X150 WASHINGTON ST	3778.22
BALDWIN JOSHUA C & MARY E	LT 5 & P/L 7 BLK E GARDEN HTS ADD150X105X150X146 ALDERSON ST	2372.52
BAXTER RICHARD	90 P. (B) 66X325X66X318 COURT ST.	663.50
BAXTER WILLIAM A III ET AL	0.27 AC (CONS 2 TRACTS) FIELDS	437.09
BLACK BEAR LLC	FOSTER ST. MONROE 146X59.9X146.8X59.9, LWSBG.	6790.30
CRITES SAMS DEBRA R	3.789 AC RVY THOMPSON WASH ST HOMELAND DR	5357.74
CRITES SAMS DEBRA R	3.075 AC LESS 30' RW THOMPSON WASHINGTON ST	462.53
DETCH PAUL S	COURT ST., 85X175X45X20X140X20 LEWISBURG LESS EASEMENT	7981.04

 Continued on next page

DISTRICT-10-LEWISBURG CORPORATION Continued from previous page

FIELDS JERRY BRIAN	0.7236 A-RENTAL APARTMENT COPPER	752.11
FRANCIS ERIC M	10,417 SQ FT & R/W EASEMENT LOT (B)	3915.73
FRANCIS ERIC M	CONS LTS 23, 24 & 1/2 LT 25 BLK 1 125X135 FRAZIER ST	1185.81
GORDON LISA	ACREAGE .75 (D) JOHNSON	1206.97
GUY B HOLDINGS LLC	LTS 16-18 156X195 CONS 2 TR CHURCH ST., 3963 SQ FT & 15' ALLEY FROM PMM PROP INC	728.69
GUY B HOLDINGS LLC	60X132 FT. (B) WASHINGTON STREET FROM PMM PROP INC	7046.19
GWINN JAMES A	LT 15 BLK 2 SENECA EST ADD 107X217.6X66.3X200	954.25
HAMILTON ROBERT A	151 SQ FT OR 10X181.2 FROM ROBERT'S ANTIQUES LIM	98.88
HANSON W DEAN & JULIE M	LOT 78 170X245X175 ROLLING HILLS EST #3	91.45
HILL DAVID & MISTY MARIE	LOT 5 BLOCK 2 GRAHAM ADD. FRAZIER ST., LWSBG 60X180	1321.33
HONAKER BRENDA OBRIEN	PT LTS 12 & 13 BELL VAN ADDN 22.25X39X3.92X53.7X21 OR .008A	76.86
HONAKER BRENDA OBRIEN	0.002 AC PT OF ALLEY HARRIS STREET	76.86
KEYS LISA G	1/2 OF LOT 4 OR 40X60 FEAMSTER RD ADD HAHN ST	843.61
LEWIS MARGIE R & JAMES W	COURT ST LEWISBURG 70X165	332.45
LONGANACRE BENJAMIN R &	LOT 3-23743 SF RSVY MONTVUE DR LWSBG	783.58
LONGANACRE BENJAMIN R &	LOT 4-30975 SF RSVY MONTVUE DRIVE FROM GUEST	946.23
MCCORMICK JOYCE M	LOT 17 REDEEMED CERT 96-R-29	249.83
MCCORMICK MINDY W & BILLY G	ACREAGE 112.694 CONS 8 TRCTS U.S. 219 COLEMAN DRIVE	2305.62
MCGUIRE WILLIAM PERRY	LOT 30, 31 & 9000 SF (CONS 3 TR) 93X200X193X90X100	698.52
MONTE MICHAEL L 2009	LOT 9 & COMMON AREA 1.48 AC TALL TIMBERS S/D	1983.43
MOORE GERTRUDE	CONS PT LOTS 48,49,50 120X76X120X85 FEAMSTER	425.93
PHILLIPS DARLA G	WASHINGTON ST., 16X100 LEWISBURG YARID	1237.54
PIPKIN ZANE L & KARIANN K	ACREAGE .855 AC CURTAIN P/L 1 UNDERWOOD EST.	2074.91
RAUSENBERGER ADRIAN L	11,530 SQ FT JOHNSON N SIDE OF U.S. 60	3669.58
SAMS ORVILLE L	1.39 A (CYRUS)	768.15
SAMS ORVILLE L	0.70 RESIDUE PCL 108.2 (FEE) WASHINGTON ST W	466.25
SAYVETZ HALLDIS & TOM ANDREW	LOT 28 ROLLING HILLS SUB. 3 (BRUNO)	4349.13
SCOTT BONNIE J (SURV)	LOT 75 GOSIENGFIAO MONTVUE DR LWSBG	294.72
SCOTT BONNIE J (SURV)	LOT 76 (B) BOULDER BLUFF 50X245 MONTVUE DR LWSBG	294.72
SCOTT BONNIE J (SURV)	LOT 77 MONTVUE S/D 50X245 MONTVUE DR	294.72
SENECA TRAIL ANIMAL HOSPITAL	0.41 A (B) JEFFERSON ST N RT 219. FROM MCHALE	2297.90
TEUBERT MICHAEL F & DORCUS J	LOT 31&32 BLOCK 1 GRAHAM ADD FRAZIER ST 100X135 NICHOLAS	1203.53
TLI REALTY LLC	INTER. WASHINGTON & RT. 60 104X153, LEWISBURG .34 A.(B)	4700.60
WILLIAMS JOHN ET AL	LOT 37 (B) 37X110, LEWISBURG	227.81
WOODS JEFF C	OAK ST., 96X75 LEWISBURG TURNER	831.32
WOODS JEFF C	WALNUT ST., 83X64 LEWISBURG (BROWN)	505.70

DISTRICT-11-MEADOW BLUFF DISTRICT

AILSTOCK MICHAEL	LOT 4 VIRGINIA N. ESTEPS S/D HUGHART AVE. RAINELLE	384.47
ALLEN SARAH ELIZABETH &	PT LOT 26 10TH ST 60X107 (PT LOT 26 (B).	251.81
ALLEY DARLA RUTH	ACREAGE 1.00 (D) ODELL W. SIDE OF U.S. ROUTE 60	320.15
AMERICAN PRIDE PROPERTIES LLC	LOT 77 RIVERSIDE ADD. MCROSS 168X324X409X110XIRR	1906.27
AMERICAN PRIDE PROPERTIES LLC	.15 AC (D) 236X120X200X79 LOT 78 RIVERSIDE ADD. MCROSS	74.92
AMERICAN PRIDE PROPERTIES LLC	ACREAGE .38 (C) LOT 126 WV 20, RAINELLE, W.V.	168.54
AMERICAN PRIDE PROPERTIES LLC	ACREAGE .37 (C) FROM REDDEN LOT 127 WV 20, RAINELLE, W.V.	1400.10
AMICK JIMMY & SHEILA	0.165 AC (2 TRACTS) MIDLAND TRAIL W RT 60	493.81
ANGLE GARNIE W III	LOT 123 ANGLE LAND COMMR.	135.27
ANGLE KENNETH J	1.272 A & R/W (ANGLE)	436.75
AYERS JANET	LOTS 34-36 (CONS 3 TRACTS) 0.44 AC, BELLBURN S/D WV	109.41
AYERS JANET	LOTS 37 & 38 (C0NS 2 TRACTS) 0.31 AC, BELLBURN SUBDIV.	338.63
BACHERT JOSEPH W	0.83 AC. SEWELL CREEK LINE RT 20 RAINELLE	149.44
BAILEY LEONA C (LIFE ESTATE)	OWNER'S RESIDENCE KEIFFER RD FROM THOMAS	272.89
BAILEY LEONA C (LIFE ESTATE)	1 AC HOMESITE FOR JEREMY'S MOB KEIFFER RD FROM THOMAS	197.06
BAILEY WANDA L	LOTS 48-50 (CONS 3 TRACTS), CH WANDA'S 1980 MH, ETC & GARAGE	148.63
BAILEY WANDA L	LOTS 48-50 (CONS 3 TRACTS), CH WOODRUM 1973 MH ON PP (1/2 LAN	158.69
BARLOW WALTER K & SABRINA	ACREAGE 1.42 (D) LOT 4 HANSON	308.93
BEAVERS JEFFREY A & SHERRI L	LOT 11 CRICHTON S/D 1ST ST. & CRICHTON AVE., 60X90	174.84
BELL PATRICK RYAN & KELLIE	2.83 AC RSVY FROM MEADOWS E SIDE OF J R K T	436.54
BENNETT KEVIN & TRACY	1.09 AC OR LTS 66,67,68 CONSOL 3 TRACTS	105.47
BENNY ANGELA D &	AC .18 (D) FROM WELLS CHARMCO, W.VA.	127.90
BLANKENSHIP KIRBY D &	ACREAGE 2.12 (D) SOUTHEAST SIDE OF BEAVER CK.RD	284.23
BLANKENSHIP STEPHANIE	P/O LOT 62 QUINWOOD HTS ADD 4TH ST 145X100X92X120	415.62
BOEGNER JOSEPH G III &	LOT 90 LESLIE S/D A ST. RT. 20 LESLIE W.V. 75X95X70X85	103.41
BRACKENRIDGE JOSEPH	LOT 113 OR 0.27 AC LESLIE S/D FROM BRACKENRIDGE	193.15
BRESENHAM MALENA L (SURV)	4.55 AC (CONS 2 TRACTS) U.S. 60	301.53
BROWN ALVEY L (SURV)	ACREAGE .16 (C) ZVEGINTZOV LOT 8 DUO, W.V.	101.41
BROWN MICHAEL	LOT 10 MIDDLETOWN RUPERT WV 25X90 FROM DONAHOE/DEP COMM	97.40
BUCKLAND WALTER & SHARRY	1.17 AC BOGGESS	232.05
BUTCHER KIM MARIE ET AL	15 AC MINERALS ONLY FROM BRANDON	74.92
CALLISON MAYNARD L	AC .96 (D) {FROM VIERS} ON WATERS OF SEWELL CK S OF	252.43
CALLISON MAYNARD LYNN	29.47 AC SURFACE ONLY BOGGS CK RD FROM FLESHMAN	280.59
CALLISON TRUCKING CO	AC .77(C)1.26(D)(1A11,267 SF(B ON RT 20 NEAR FAYETTE GBR CO.	124.20
CALLISON TRUCKING INC	AC 3.78 (C) 1.17 (D) SEWELL CK (NEHI ROYAL CROWN BOTTLING CO)	567.55
CAMP WILLIAM R & ROSE MARIE	ACREAGE 0.89 AC (D) MCCLUNG RT 20	257.61
CARTER MACEL B	ACREAGE 1.00 (D) LAUREL CREEK MTN.	228.89
CASTILE LLC	ACREAGE .05 (D) 1/2 OF LOT 14, BLOCK 11	74.92
CLUTTER STEVE HEIRS	3.96 AC COUNTRY LANE FROM JOHNSON	291.68
COE DAVID LYNWOOD	0.88 AC PER DEED MIDLAND TRAIL W	154.99
COHENOUR CARRELL STANLEY	ACREAGE 2.11 (D AT SMOOT	84.79
COHENOUR CARRELL STANLEY	ACREAGE 2.26 (D) RSVY & 15'R/W AT SMOOT	987.15
COHENOUR CARRELL STANLEY	4.62 ACRES AT SMOOT	1131.60
CRAFT GERALD JEFFREY	LOTS 240 & 241 120X200 VALLEY AVE RAINELLE	422.86
CUTRIGHT MICHAEL	LOT 11,LESLIE SUB.A RT. 20 (LOT 11 LESS 2695 SQ FT (B).	199.32
DAWSON MARY ESTATE	AC 7.70(D)W SIDE OF BLACK SEC.RT 8 (7.69A LESS 25'ST.(B)	722.74
DEAN CHAD A & CHRISTINA M	LOT 27 CRICHTON SD MCCLUNG AVE CRICHTON WV 80X90 FROM DEAN	641.44
DEITZ CHARLES &	ACREAGE .82 (D) LOT 102 DEEGANSVILLE SUBDIV HINES	225.90
DEITZ CHARLES &	AC .69 (D) FROM ANGLE HOME REALTY CO. ADD., W. SIDE	100.14
DELP ANDREA N & KEVIN S	TRACT FROM MARTIN .38 AC (C) JAMES RIV KAN TPK	408.07
DICKINSON HOLLY L	LOT 4, MARFRANCE WEST ROAD WEST RD GLADWELL	211.78
DORSEY BUDDY J SURV	25 A. HELMS	248.58
DORSEY DANIEL W	ACREAGE 10.00 (D) HOUCHINS ON BOGGS CK N OF SLS 20/17 .33	392.04
DRENNEN CECIL LEON	ACREAGE .15 (D)& 20 FT STRIP LOT 22 MILL CK S/D HINES ST.,	572.48
DRENNEN LARRY & DONNA	ACREAGE .45 (D) DRENNEN LOT 32, US RT 60 (ADAMS)	407.46
DUNCAN GRACE A	LOT 6, BELLBURN SUBDIV. BELLBURN, W.VA. NETTLES	322.28
ELMORE CAITLIN PAIGE & JOSHUA	0.87 AC (D) NE LITTLE CL CK W SIE OF LESS 25' ST (B	172.85
EXPECTACION LEO	LOT 17 FIRST ST., HINES, W.V. FIRST ST. FROM FOLEY	199.32
FLANAGAN JESSICA RYAN	AC .44 OR 7,500 SQ FT(SURFACE NORTH OF U.S. 60 FROM MCCLUNG	596.02
FLESHMAN BROTHER PROPERTIES	ACREAGE .42 (D) W.VA. RT. 20 FROM REDDEN	424.09
FLESHMAN BROTHER PROPERTIES	.83 AC. (D) OR LOT 9 E. SIDE OF U.S. RT. 60	1045.55
FOX CLYDE	LOT 29, BELLBURN SUBDIV. FIRST ST.	74.92
FOX CLYDE	LOT 28, BELLBURN SUBDIV. FIRST ST.	74.92
GARDNER SEAN D	1.52 AC CONS (4 TRACTS) LTS 125A, 125B & 126 US RT 60	719.04
GERGER VIVIAN M EICHEL	LOT 61, LESLIE SUBDIV. A LESLIE, W.VA. 55X136X57X135	84.79
GILKESON MARK	AC .63 (D) 125X150X175X140 WATERS OF BEAVER CK.	175.31
GIROFALO BARBARA V (SURV)	ACREAGE 8.10 (D) (LEATHERMAN) WATERS OF LITTLE SEWELL CK AT	692.39
GRIFFITHS VAUGHN	LOT 98 MARFRANCE, SPADE ST., MARFRANCE, WV 55X106	74.92
GROSSL DALE H	0.91 AC (FEE) FROM MILLER BIG MOUNTAIN RD	418.48
GWINN THOMAS E & KATHY	ACREAGE 12.67 (D) FOX E. SIDE OF WV SEC. RT. 24	262.53
HAMRICK JENNIFER	ACREAGE .94 (D) 100X600 RAINELLE, WV. FROM MOSES	265.82
HANNA JASON & SANDRA	0.99 AC CONS 2 PCLS ON WV 20 RAINELLE	414.84
HARRIS IDA	1.15 A. (HARRIS)	157.98
HARRIS JOHN H III &	LOT 7 BELLBURN SUBDIV FROM QUINWOOD COAL CO	88.47
HEDRICK FREDDIE W & DELORIS	ACREAGE 1.17 (D) N SIDE OF WV SLS 60/8	274.13
HEDRICK FREDDIE W SR & DELORIS	AC 25.648 A BEAVER CREEK USA/FHA	578.15
HEDRICK FREDDIE W SR & DELORIS	9.76 AC HEDRICK	150.60
HENSON THOMAS & BRITTANY	3.265 AC FEE BINGHAM RD FROM WALTON	625.70
HINKLE RONALD L & DEBRA L	ACREAGE .44 (C) (HINKLE) LOT 77, DEEGANS DRIVE	76.17
HOLLIDAY MYRETTA L	ACREAGE .28 (D) E SIDE OF MILL MTN RD HINES WV	221.49
HOLLIDAY SHERRY M &	ACREAGE 2.679 (D) PATTERSON S SIDE OF US RT 60	371.82
HUGHART JULIAN R & MADONNA	1.26 AC CONS 2 TRCTS (B) US RT 60 HINES WV	398.98
HUNDLEY CHRISTINE	2 AC. (FEE) HUNDLEY LN FROM HUNDLEY	181.45
HUNTER CARL & CORA	2.100 AC NEW TRACT 2 SOGGY BOTTOM RD	97.09
HUNTER CARL L & CORA L	LOT 3 SUB A FR CROWE	421.01
JOHNSON DANIEL W	0.017 (FEE) FROM H&R FARMS/ DEPUTY COMM INT. OF 60/32 &	74.92
JONES JACQUELINE M	ACREAGE 2.50 (D) S. SIDE OF WV SECONDARY RT. 8,	381.60
JONES SHARON L (SURV)	AC 2.20 (D) FROM JONES SLS 60/6 N OF US RT 60	348.34
JORDAN SUSAN A	20625 SQ. FT. OR .465 AC CEMETERY ROAD	361.26
JUDY DAVID MICHAEL	ACREAGE 1.94 (D) S. SIDE OF SLS 60/32 1.78 MI.	161.14
KESSLER CLARENCE JAMES	LOT 111 LESLIE S/D LESLIE, W.V. 90X210X55X200	251.05
KING CHARLOTTE L	LOT 56 BELLBURN S/D DUNCAN AVE BELLBURN 61X174	206.09
KING MARK A & PEGGY S	LOT 54 BELLBURN S/D JAMES AVE BELLBURN WV 61X112 DUNCAN	197.16
KIRBY EMMETT DANIEL SR	3.00 AC & R/W FROM KIRBY RICHMOND ROAD	671.02
KIRBY WILLIAM DAVID SR &	15.77 AC & R/W (FEE) GREER MAP 56F PCLS 8.1 &	192.34
L & L REAL ESTATE LLC	AC 11.82 (D) SURFACE ONLY LITTLE SEWELL CREEK	1942.42
LILLY STEPHEN E & CAROL R	ACREAGE .095 (C) 35X118.6 DUO, W.V. FROM SMITH	76.17
LILLY STEPHEN E & CAROL R	ACREAGE .16 (C) LOT 1 DUO, W.V.	74.92
LOUDERMILK RUSSELL H JR &	LOT 77 40X90X45X90 CRICHTON AVE. (1ST NAT. BK OF ALDERSON)	241.95
LOUK JEAN M	1.0 AC LESS R/W FROM RICHMOND	189.67
MARTIN TWINKLE	CONS LOTS 65 & P/O LOT 66 ORCHARD DR. FROM SMITH	465.03
MARTIN TWINKLE	PT LOT 66 ORCHARD DRIVE 50X165 FROM SMITH	301.84
MASSIE MICHAEL & KRISTY	1.59 AC WV STATE RT 20 FROM AMERICAN PRIDE PROP	357.87
MCGHEE DEBRA	1 A. MCMANN	1353.30
MCGHEE DEBRA E	ACREAGE 1.54 AC OR LT 18, P/O LTS 20,23,24 & 2 PTS LT 19	1164.24
MCMANN J D ESTATE HEIRS	ACREAGE 0.79 ORIENT HILL	125.42
MCMILLION BRENDA	2.69 AC RSVY PCLS 1,2, & 3 U.S. RT. 60 300X435	965.41
MCMILLION FRANKLIN D & AMY	LOTS 37 & 38 (C0NS 2 TRACTS) 100X150 / 0.32 AC, DOGWOOD ST.	448.70
MCMOORE CHRISTOPHER	LOT 115 LESLIE S/D A LESLIE, W.V. 68X10X60X150	99.56
MCQUAIN GENEVE A (LIFE EST)	ACREAGE .47 (D) MCCALL P/O LOT C-2, RT 20 C ADD NEAR	314.89
MITCHELL CONSOLADORA	LOT 4, LESLIE SUB A.ST.RT.20 (LOT 4 SUB.A LESS 4560 SF (B).	329.87
MOLLOHAN SHELIA	4.742 AC (SURFACE) OFF RT 60 FOOT BIVENS HILL FROM HOLLIDAY	316.32
MRV BEVERAGE LLC	AC 2.47AC RSVY FROM DYER BETWEEN R.R. & RIVER, W. OF	4059.33
NELSON JOYCE	1.75 AC REDEEMED	82.32
NICHOLS JAMES D & DELORES	LOT 25 CLEAR CK ADD, CRANBERRY AVE., RUPERT WV 50X150 .17 AC	104.79
NICHOLS JAMES D ET UX	LOT 26 CLEAR CK ADD, CRANBERRY AVE., RUPERT 50X150 .17 AC	774.75
NORTH EVELYN FRANCES ESTATE	LOT 8, BELLBURN SUBDIV. BELLBURN, W.VA. (JONES)	377.90
OCHELTREE KEVIN & MARSHA KAY	1.87 (D)OCHELTREE W SIDE OF WV SLS 60/5	788.93
OCHELTREE KEVIN R & MARSHA K	4.52 AC SURFACE ONLY FROM HOLLIDAY	772.56
ODELL MITCHELL M & STACEY E	0.50 AC (FEE) FROM ROBINSON TOMMY HALL ROAD	142.67
PARSONS DANIEL & KATHRYN	L 34 OR .17 A CLEAR CK ADD CRA NBERRY AVE RUPERT 50X150	419.16
PAYNE PAUL	1A. 4P. SURFACE ONLY RUSSELLVILLE RD	92.17
PAYNE PAUL A	14 AC. 20 POLES RUSSELLVILLE RD FROM NUTTER	170.99
PENDLETON CRYSTAL B	AC .19 (C) FROM NELSON) LOT 96 OSBORNE DRIVE,	323.71
PENDLETON CRYSTAL B	AC .19 (C) (NELSON) LOT 95, OSBORNE DRIVE,	104.48
PENDLETON CRYSTAL B	AC .19 (C) (NELSON) LOT 94, OSBORNE DRIVE	77.40
PHILLIPS KEVIN W & PAULA R	1.00 AC (FEE) FROM UNITED BANK INC	1283.40
POSTEN KENNETH L &	19.34 AC MILLER-POSTEN	269.02
POSTEN KENNETH L &	AC 36.516 E. SEWELL MTN. N. OF INT. OF	651.57

Continued on next page

DISTRICT-11-MEADOW BLUFF DISTRICT Continued from previous page

PUCKETT J E	AC 56.44 (B) BOGGS CK. RT. 24/2	440.70
RATLIFF DANNY	LOT 7, LESLIE SUBDIV. A ST. RT. 20 LESLIE W.VA.	182.08
RATLIFF DANNY	LOT 36, LESLIE SUBDIV. A ST. RT. 20 (PT LOT 36 (B).	322.62
RAY TERESA ANN ET AL	.60 AC (C) (HAWKS)	143.89
RCD INVESTMENTS NO 2 LTD	200.46 AC OIL, GAS & METHANE FROM LONGANACRE .11% INT	74.92
RCD INVESTMENTS NO 2 LTD	74.00 AC OIL, GAS & METHANE FROM THOMAS VANCE .11% INT	74.92
RCD INVESTMENTS NO 2 LTD	517.245 AC OIL, GAS & METHANE FROM VANCE SURF ON .11% INT	74.92
RCD INVESTMENTS NO 2 LTD	25.00 AC OIL, GAS & METHANE FROM VANCE .11% INT	74.92
RCD INVESTMENTS NO 2 LTD	147.57 AC OIL, GAS & METHANE FROM BURNS .11% INT	74.92
RCD INVESTMENTS NO 2 LTD	143.16 AC OIL, GAS & METHANE FROM COULTER .11% INTEREST	74.92
REAL PROPERTY INVESTMENS LLC	75X200 LOT 13TH STREET FROM STANLEY	166.36
REXRODE LELAND R & ARLENE E	.30 A BROWN	259.67
REXRODE LELAND R ET UX	.19 A WITHROW SOLD TO STATE 2000	74.92
ROBERTS AARON	1.04 AC (CONS 3 TR)FR WILLIAMS LTS 68, 69 & 70 DEEGANS ST	251.14
RUTHS CHRIS PARTNERSHIP	200.46 AC OIL, GAS & METHANE FROM LONGANACRE .11%	74.92
RUTHS CHRIS PARTNERSHIP	74.00 AC OIL, GAS & METHANE FROM THOMAS VANCE .11% INT	74.92
RUTHS CHRIS PARTNERSHIP	517.245 AC OIL, GAS & METHANE FROM VANCE SURF ON .11% INT	74.92
RUTHS CHRIS PARTNERSHIP	25.00 AC OIL, GAS & METHANE FROM VANCE .11% INT	74.92
RUTHS CHRIS PARTNERSHIP	147.57 AC OIL, GAS & METHANE FROM BURNS .11% INT	74.92
RUTHS CHRIS PARTNERSHIP	143.16 AC OIL, GAS & METHANE FROM COULTER .11% INTEREST	74.92
SAMS BROTHERS INC	21.514 AC KESSLER W OF SLS 1 N OF RUPERT LTS 6-19&P/L 4,5,	453.02
SAMS BROTHERS INC	P/O LOT 20 ,21,22,23 OF SLS 1 N/ RUPERT 4 TRACTS(CRANE)	104.48
SAMS BROTHERS INC	ACREAGE 2.10 (D) LTS 1,2,3 (3 TRCTS) KESSLER W OF SLS 1 N OF	203.02
SCOTT BELINDA J CLINGAN	LOT 76 CRICHTON S/D CRICHTON AVE.,50X90 FROM WILLIAMS	205.15
SHAFRAN THERESA L	ACREAGE 4.76 (D) (FINLEY) S SIDE OF WV RT 25 NEAR	259.67
SHAW RICHARD LEE	LOT 21 MARFRANCE WV, MARFRANCE ROAD 50X121X50X119 SHULL	208.54
SHEPPARD GALA	3.17 AC (FEE) FROM SHEPPARD SECONDARY RT 8 KEIFFER RD	183.11
SMITH OPAL H & BEALL ROY L	AC .22 (D) (100X100 FT. (B). WYRICK S/S US 60 E / RUPERT	125.71
SMITH OPAL H & BEALL ROY L	AC .22 (D) FROM MEADOWORKS S SIDE US 60 E OF RUPERT	270.43
SPELLMEYER WILLIAM	8.28 AC RSVY RESIDUE PCL 38 CEMETERY ROAD ORIENT HILL	277.32
SPELLMEYER WILLIAM	LOT 56 QUINWOOD HTS ADD 4TH ST 92X27X97X64X62X84	287.99
SSD INVESTMENT COMPANY LTD	200.46 AC OIL, GAS & METHANE FROM LONGANACRE .13% INT	74.92
SSD INVESTMENT COMPANY LTD	74.00 AC OIL, GAS & METHANE FROM THOMAS VANCE .13%	74.92
SSD INVESTMENT COMPANY LTD	517.245 AC OIL, GAS & METHANE FROM VANCE .13% SURFACE	74.92
SSD INVESTMENT COMPANY LTD	25.00 AC OIL, GAS & METHANE FROM VANCE .13%	74.92
SSD INVESTMENT COMPANY LTD	147.57 AC OIL, GAS & METHANE FROM BURNS .13% INT	74.92
SSD INVESTMENT COMPANY LTD	143.16 AC OIL, GAS & METHANE FROM COULTER .13% INT	74.92
STIGLER DAVID M JR	LOT 9, BLOCK 7 50X94 SECOND ST., CHARMCO	149.58
STILES ROBERT	200.46 AC OIL, GAS & METHANE FROM LONGANACRE .11% INT	74.92
STILES ROBERT	74.00 AC OIL, GAS & METHANE FROM THOMAS VANCE .11% INT	74.92
STILES ROBERT	517.245 AC OIL, GAS & METHANE FROM VANCE SURF ON .11% INT	74.92
STILES ROBERT	25.00 AC OIL, GAS & METHANE FROM VANCE .11% INT	74.92
STILES ROBERT	147.57 AC OIL, GAS & METHANE FROM BURNS .11% INT	74.92
STILES ROBERT	143.16 AC OIL, GAS & METHANE FROM COULTER .11% INTEREST	74.92
SUMMIT COVE INVESTMENTS LP	200.46 AC OIL, GAS & METHANE FROM LONGANACRE .11% INT	74.92
SUMMIT COVE INVESTMENTS LP	74.00 AC OIL, GAS & METHANE FROM THOMAS VANCE .11% INT	74.92
SUMMIT COVE INVESTMENTS LP	517.245 AC OIL, GAS & METHANE FROM VANCE SURF ON .11% INT	74.92
SUMMIT COVE INVESTMENTS LP	25.00 AC OIL, GAS & METHANE FROM VANCE .11% INT	74.92
SUMMIT COVE INVESTMENTS LP	147.57 AC OIL, GAS & METHANE FROM BURNS .11% INT	74.92
SUMMIT COVE INVESTMENTS LP	143.16 AC OIL, GAS & METHANE FROM COULTER .11% INTEREST	74.92
SUNSHINE STATE INVESTMENT	LOT 22 MARFRANCE WV, MARFRANCE ROAD 50X123X50X121	135.27
TALBOTT HEATHER RENEE	ACREAGE .20 (D) THOMAS US 60 N SIDE OF US RT 60	140.50
TERRY J R	AC .20 (D) (PT LOT 2 (B). LOT 2 RIVERVIEW ADD.	503.66
TERRY JAMES	AC .09 (C) KING REDEEMED LOT 42, AT INT. OF WATTS AVE.	257.20
TERRY JAMES & MILDRED	ACREAGE .02 (C) PART OF LOT 42, CHARMCO HGTS S	84.92
TERRY JAMES & MILDRED	ACREAGE .13 (C) CARR LOT 41 CHARMCO HEIGHTS SUB	79.87
THOMAS JEFFREY A & LORRIE A	(CONS 3 TRACTS) 15.21 AC (D) WV SEC RT 8 (MCCLUNG)	700.86
THOMAS LOWELL JR & DARLA	22.416 AC & MINERAL VALUES OWNER'S RESIDENCE	1468.34
THOMAS LOWELL JR & DARLA	22.416 AC MOTHER-IN-LAW'S RESIDENCE	644.12
THOMAS LOWELL JR & DARLA J	AC .17 (C) (HARRIS) LOT 52 CIRCLE ST. & FIFTH ST.,	455.03
THOMAS LOWELL JR & DARLA J	AC .24 (C) (HARRIS) LOT 53 CIRCLE AVE., RAINELLE,	103.41
TUCK MARGARET	ACREAGE 1.00 LESS OIL & GAS LITTLE SEWELL CREEK RESERVES	166.46
VEST HARLEY	1/2 A. BLUM	74.92
WALKER G W	LOT 85 LESLIE S/D A ST., RT 20 LESLIE, W.V. 130X85X135X40	74.92
WHITE RONDA E &	WV RT 20/6 SECONDARY RT 20/6 RAIN 152X200X78X240 (0.56A(B).	501.21
WHITEWATER RESOURCES LLC	780.00 AC COAL ONLY FROM HEARTWOOD FORESTLAND	99.66
WICKS MICHAEL LEE (SURV)	LOT 24 ADDN 2 FAYETTE LAND CO	81.09
WILLIAMS JORDON D &	1.47 ACRES (D) FROM CALLISON 95 N BOUNDARY WV RT 26/3	228.89
WILSON BETTY L	ACREAGE .83 (D) LOT 93 FROM STOVER	530.62
WILSON LARRY	1.52 A CARTE	221.49
WINALS MARY	ACREAGE .10 (C) LOT 1, BLOCK 11	164.84
WITHROW COURTNEY R	8.534 A. HOLLAND	765.85
WITHROW COURTNEY R	ACREAGE 2.80 (D) N.W. OF SMOOT	508.45
WOODS MARSHALL SR (LIFE EST)	.68 AC (D) (CONS 2 TRACTS) CRAWLEY, .5 MI. W. OF CRAWLEY	156.63
WYATT CALLEY J	17.20 AC MINERALS ONLY SURFACE MAP 47S PCL 17	74.92
ZICKAFOOSE JACK E	1.00 ACRE (D) FROM HARRIS S.L.S. RT. 20, .1 MI. S. OF	294.29

DISTRICT-12-QUINWOOD CORPORATION

BEAVERS DAVID JR & TERRI	0.95 MCKENZIE ADD 43X130X40X133 (NUTTER)	1030.22
CARNELL BARBARA J	LTS 10-14 BLK N 5 TRCTS CONSOL LITTLEPAGE DR QUINWOOD	993.12
CHESAPEAKE & OHIO RAILROAD	.62 AC HARLESS LAND	115.06
CHESAPEAKE AND OHIO RAILROAD	.72 AC HUMPHRIES LAND	119.73
CHESAPEAKE AND OHIO RAILROAD	.70 AC 50.5X610X50X605	101.09
CHESAPEAKE AND OHIO RAILROAD	1.35 AC 101.2X585X15X91X588	133.73
CROW CHARLES E &	LOT 17 REDEEMED FR STATE FOR 95-99 QUINWOOD	484.15
CROW CHARLES E & PAMELA S	LOT 16 QUINWOOD HTS. ADD.	113.51
CROWE CHARLES E & PAMELA S	LOT 18 SHANNON QUINWOOD HTS. ADD.	99.54
DAVIS THOMAS & ANNA	CONS P/L 9 & LT 8 BLK K 16X72X49X88 LITTLEPAGE DR	524.47
DAVIS THOMAS & ANNA	CONS P/L 6 & LT 7A BLK K 27X55X31X68 LITTLEPAGE DR	89.33
DAVIS THOMAS (SURV)	CONS LTS 3,4 & 4A BLK N WV RT 20 QUINWOOD	413.25
HAYES RAY G	LOT 7, BLOCK 3 DIETZ ADD.	93.31
NOTTINGHAM BRUCE K ET AL	LOT 1 LIVELY QUINWOOD HTS. ADD.	260.38
TROMBLEY LINDA C ET ALS	AC. 07(D) BK 3210 SQ FT E/S RT 20 57X60X51X66	133.73
TROUT TIMOTHY WAYNE &	ACREAGE 1.35 (D) REDEEMED 55-9 65 LT 7 BK LOT 2 FROM NICHOLS	294.87
VANMETER EMILY A	LOT 2 QUINWOOD HTS. ADD.	116.43

DISTRICT-13-RAINELLE CORPORATION

BALL ROGER D	PT LT 27 BLK 27 MAIN ST 50X85 FROM RAINELLE REAL EST	1575.90
BENNETT CHAROLTTE (SURV)	LT 6 BLK 11 LEVELTON LAND IMPR OVE CO HORTON AVE 30X90 BRYANT	106.43
BENNETT DAVID E	0.286 AC HIGHLAND ADDITION SURFACE ONLY FROM MEADOWS	124.40
BOWEN ROBERT L &	ACREAGE .09 (D) FAYETTE AVE LT 53 RAINELLE	219.19
BROWNING WILLIAM ROBERT	LOTS 3 & 4 (CONS 2 TRACTS) 100X94 9TH ST FROM EWALT	838.39
CANTERBURY RICHARD DALE ET UX	ACREAGE .12 (D) HANNA LOCUST ST & N SEWELL ST RAINELLE	313.12
FIGUEROA ISMAEL RAMIREZ &	LT 11 BLK 12 LEVELTON LAND & I MPROVE CO 7TH ST 30X90	481.06
FLESHMAN SKYLAR JOY	0.286 AC SURFACE ONLY FROM FLESHMAN	268.92
FRANER BENJAMIN E	LOTS 18 & 19 (CONS 2 TRACTS) 100X91 SURFACE ONLY 8TH ST	610.04
GRAY WILLIAM R ET UX	ACREAGE .11 (D)BK LOT 57 US RT 60 KANAWHA AVE	475.61
GREENBRIER DAIRY LLC	LT 20 BLK 9 8TH ST RAINELLE 50X94 FROM NUTTER	215.21
GREENBRIER DAIRY LLC	LT 21 BLK 9 8TH ST RAINELLE 50X94 FROM NUTTER	123.51
GREENBRIER DAIRY LLC	LTS 10-12 BLOCK 8 CONS 150X94 OR 0.32 AC	187.24
GREENBRIER DAIRY LLC	LOTS 6-10 BLOCK 7 CONS 250X94 23500 SQ FT OR 0.54 AC (C)	600.41
GREENBRIER PREMIER RENTALS	LT10 HIGHLAND ADD WV AVE 100X405.1X63.9X407 FR BALL	435.22
GRUBB JASON &	LOT 5 & PT 4 (CONS 2 TRACTS) RAINELLE 75X215X75X230	466.29
HAMONS ROGER L & LISA A	AC .10 (D) SURFACE ONLY LOCUST ST LT 82 RAINELLE	512.93
HODGSON CHARLES	LT 4 BLK 1 JONES LND CONTRACT 65X90 FROM RUH ROH LLC	636.83
JORDAN CHANDA	LOT 7 53X60X70 ELEVENTH STREET	94.88
KEATON ROBIN &	LT 15 BLK 25 3RD ST/BK=LOT 15 50X94 FROM APP SERV PROJ	478.71
MCCOY STEPHANIE &	LTS 3, 4, 5 & 6 CONS 4 TRCTS STEPHANIE'S RESIDENCE	438.57
MYSPORT LLC	LT 13 BLK 18 LEVELTON LAND & I MPROVE CO MAIN ST 31.3X90 RAIN	485.38
PERSINGER SHAWN ALLEN &	AC. 1.30 (D) (CONS 2 TRACTS) RAINELLE FROM SIMMS	149.27
PYZNAR JEREMY RICHARD	CONS LTS 58,59 & 60 SEC 28 150X94 2ND STREET FROM BOYD	535.35
REAL PROPERTY INVESTMENTS LLC	LT 4 BLK 24 4TH ST 50X94 RAINELLE FROM STANLEY	94.88
REAL PROPERTY INVESTMENTS LLC	LT 3 BLK 24 4TH ST RAINELLE 50X94 FROM STANLEY	94.88
REAL PROPERTY INVESTMENTS LLC	LT 2 BLK 24 4TH ST RAINELLE 50X94 FROM STANLEY	94.88
REAL PROPERTY INVESTMENTS LLC	LT 1 BLK 24 4TH ST RAINELLE 50X94 FROM STANLEY	94.88
ROBINSON BARBARA	LT 127 POPLAR ST RAINELLE 50X100 (CARROLL)SURV CL	386.26
SUNSHINE STATE INVESTMENT	LT 9 BLK 12 LEVELTON LAND & IM PROVE CO 7TH AVE 30X90	106.43
TERRY CHARLES	LT 8 BLK 12 LEVELTON LAND & IM PROVE CO ADD 7TH ST 30X90	101.09
TERRY RANDY	LT 80 E RAINELLE S/D 8TH ST 50 X94 RAINELLE WEBB	361.18
THE TROUGH LLC	LT 1 10TH ST RAINELLE 50X94 FROM LOPEZ	1073.04
THE TROUGH LLC	LT 2 BLK 7 10TH ST 50X94 FROM LOPEZ	202.10
THE TROUGH LLC	LT 3 BLK 7 10TH ST RAINELLE 50X94 FROM LOPEZ	212.10
TINCHER JAMES D	LT 28 BLK 12 LEVELTON LAND & I MPROVE CO 8TH ST 50X94	1048.19
TINCHER JAMES D	LT 27 BLK 12 LEVELTON LAND & I MPROVE CO 8TH ST 50X94	126.63
TOLLEY KASSIE	ACREAGE .09 (D) 41X95 FAYETTE AVE LT 118 RAINELLE	375.39
TUCKER SHARLENE	ACREAGE .14 (D) LT 9 & 10 US RT 60 KANAWHA AVE	589.05
VOLUSIA VENTURES LLC	P/O LOT 19 BLK 36 FIRST ST 45X50X45X50	115.06
WHEELER JAMES & ETTA Y	LT 6 6TH ST PARTITION MAP 6TH ST 45.6X103.1 RAINELLE	113.51
WHITE RONDA	CONS LTS 22 & 23 BLK 9 8TH ST RAINELLE 100X94	476.39
YATES STEPHANIE D &	LT 3 BLK 8 LEVELTON LAND & IMP ROVE CO MAIN ST 31.1X90	369.07

DISTRICT-14-RONCEVERTE CORPORATION

4 UNITED PROPERTIES LLC	LT 2 BLK B E GBR AVE 50X108X 50X90 FROM STONEWAY	582.58
4 UNITED PROPERTIES LLC	25 FT OF LOT 1 FROM STONEWAY	88.58
4 UNITED PROPERTIES LLC	LT 55A E GBR AVE 55X50X57X50 (LOT 55 (B).& 5' STRIP	710.94
4 UNITED PROPERTIES LLC	LT 57A E GBR AVE 50X55X50X57 (LOT 57 (B) FROM STONEWAY	599.17
4 UNITED PROPERTIES LLC	TRACT (50X68') FROM STONEWAY	762.69
BAKER REBECCA L & BEVERLY D	LOT 33,34,35,36,37,38 150X200 W MAIN ST, RONC FROM BAKER	1081.75
BEALE RAYE WILMER ET AL	LT 9 60X148X60X152 SUMMERS ST (PT LOT 9 (B).	181.50
BEAVER JOHN PAUL	75X100 FT FROM DOLAN	378.76
BONNER RALPH (LIFE ESTATE)	EASTERN 1/2 LT 76 S SIDE RONC AVE 50X100 FROM BONNER	366.77
BROWN JANICE R	MAIN ST EXTENSION 100X122 (E 1/2 LOT 1 (B). ALLEN	612.04
BRUNO BRUCE W &	87.59 X 72.36 X 86.14 X 73.38 LONGANACRE	260.40
BRUNO BRUCE W &	87.59 X 73.38 X 88.80 X 74.43 LONGANACRE	2157.54
CASTILE LLC	LT 51 W MAIN ST 100X50X55X100 FROM WILLIAMS/DEPUTY COMM	761.27
COCHRAN SUE LINDA	CONS LTS 35 & 36 NORTH AVE 52X130X50X110	123.75
COD HOLDINGS LLC	347.16X75X50X75X296.44X134.02 1.05 AC RSVY 2 TRACTS	3424.55
FERNANDEZ LOUIS	LT 7 BLK B E POCA AVE 50X70X55 X90 KIRBY	326.38
FORD J SCOTT	LT 44 E GBR AVE 50X100 RONC FROM RONC CHRISTIAN CHURCH	200.37
FORD J SCOTT	LT 41 MAIN ST 50X100 RONC CHRISTIAN CHURCH	135.19
FORD J SCOTT	LT 43 MAIN ST 50X100 RONC CHRISTIAN CHURCH	272.42
HINKLEY BOBBY M & DIANA R	LT 32 E MONROE AVE 50X100X50X1 02 RONC BOYD	206.64
HIRT JOHN M	LOT 12 & 11 RSVY .192 AC 111.41X52.58X113.43X97.37	203.80
HIRT JOHN M	LTS 9,10 FKDRD 100X130X100X110 BANK(L 9,10 LESS FT-MASSIE (B)	569.17
HIRT JOHN M	5,888 SQ FT GBR VAL BANK	181.50
HOLLIDAY JAMES R & TRACY A	LT 18 OBRIEN ADD RT 63 80X160 RONCEVERTE (HOLLIDAY)	242.67
HOLLIDAY JAMES R & TRACY A	LT 19 OBRIEN ADD RT 63 80X160 HOLLIDAY	1530.86
HOWARD CARY	LTS 55,56,57,58 & PL59 W RONC AVE CONS 103X199X101X198	725.26
HUDSON ROSALETTA MARIA	P/O LT R NORTH AVE 120X130 (0.3413A (B).	576.89
HUNSECKER SANDRA	LT 6 MAIN ST 188X25X178X25 RONC (1/2 LOT 6(B)FROM LANDIS	138.63
HUNSECKER SANDRA	LT 6 MAIN ST 25X178X25X172 MAIN STREET FROM LANDIS	112.90

Continued on next page

DISTRICT-14-RONCEVERTE CORPORATION Continued from previous page

HUNSECKER SANDRA	LOT 7 LEWISBURG AVE 50 X 122 X 50 X 130	143.77
HUNSECKER SANDRA	PART LOT 8 PAULIN FROM LANDIS	145.48
HUNSECKER SANDRA	PT LOTS 7 & 8 MAIN ST RONCEVERTE FROM LANDIS	1039.16
LACY DOVER M & JUINETA	LT 15 MAIN ST 50X110 RONC	83.74
LACY MARY E	LOT 14 OR 50X100 RONC E MAIN STREET	383.04
LANDIS HAROLD	4960 SQ FT FROM COUSINS/DEP COMM	76.86
MCGRAW JOSEPH M ET AL	P/O LT 12 OAKVIEW ADD MATHEWS AVE 60X50X55X48 RONCEVERTE	533.72
MCGRAW JOSEPH M ET AL	P/O LT 11 OAKVIEW ADD & MATHEW S AVE 65X50X60X75	90.30
MEADOWS JESSICA &	LOT 176 CHESAPEAKE ST FROM LONGANACRE	513.42
MOHLER DON & ALICE	LT 36 E MONROE AVE 50X120 RONC FREEMAN REDEEMED FROM STATE	422.22
MOHLER DON & ALICE	LT 36 E MONROE AVE 50X120 FREEMAN REDEEMED FROM STATE	452.22
MORFORD ANDREW	LT 59A EAST GBR AVE (LOT 59 (B)) 55X50	93.16
MORRIS PAUL D	LT 26 J A BURR S/D 25X170X25X1 68 RUSH AVE (TABIT REALTY CO)	78.58
NEUNER MILDRED AMBLER ET ALS	LT 67 50X98 GBR AVE FROM AMBLER	95.74
PERKINS MICHAEL E	3.3123 AC RSVY HIGHLAND TRAIL FORMERLY P/O M19P27 FT SPRGS	102.60
REYNOLDS DOUGLAS A &	1/2 LT 23 W & 3RD ST 90X50 WEST & THIRD ST BAKER	211.79
REYNOLDS DOUGLAS A &	1/2 LT 24 WEST & 3RD ST BAKER 90X50 WEST & THIRD ST	85.72
SCOTT HENRY JR	RT 63 W RONC 1.636 AC RONCEVERTE FROM MARTIN	739.82
SCOTT HENRY PAUL JR	(CONS 2 PCLS) LOT 67 0.67 AC FR CAMPBELL	905.36
STEVENS ANDREW W & GLORIA A	LTS 23 & 24 N OF POCAHON AVE & E OF WALNUT ST	516.83
SWEPSTON MYRA L & GERALD	LT 60 W 50X99 POCAHONTAS AVE FROM ECHOLS	289.37
THE MORGAN GROUP LLC	LOT 1 OR 50X107 OR 0.12 AC CORNER OF WALNUT & POCAHONTAS	918.86
VANCE PAUL W (L E)	LT 26&28 100X70 RONCERVERTE SPRUCE STREET	304.71
VANCE PAUL W (LE)	LT 30 35X70 RONCERVERTE	773.28
WALKER M M	LT 56 W 50X100 POCAHONTAS AVE	83.74
WALTON TINA L	LT 10A 40X100 NORTH RONCEVERTE FRONT ST HURXTHAL ADD STONE	76.86
WALTON TINA L	LT 12 40X100 FRONT STREET (NORTH RONCEVERTE) HURXTHAL AD	76.86
WELLS SCHARLENE C	LOT 8 PARKS	100.87
WILMER RENEE A	LT 26 40.5X133X40X135 WALKER S T MCKENNEY	82.02
WILMER RENEE A	P/O LT 27 40.5X135X40X140 WALK ER ST MCKENNEY	467.97
WILSON LUCINDA M ET AL	LT 161 E 100X100 GBR AVE BALLENGEE	526.27

DISTRICT-15-RUPERT CORPORATION

AMICK JIMMY & SHEILA	LT 26 & 27, BLOCK 7 SEC. 11 50X125 GBR ST., RUPERT	458.53
BURKHOLDER ROBERT A &	6200 SQ FT TAYLOR	346.43
CURRENCE DIANNA	LOTS 9 & 10, BLK 21, SEC. 1 (CONS 2 TRACTS) 50X125 GBR ST	275.67
CURRENCE THERESA K	LOT 31, BLOCK 5, SEC. 2 25X125 POCAHONTAS ST., RUPERT	501.27
CURRENCE THERESA K	LOT 32, BLOCK 5, SEC. 2 25X125 POCAHONTAS ST., RUPERT	104.18
DORSEY WILLIS & LISA	LOT 9 BLOCK 1 SHAFERS ADD. RUPERT 50X213.5X50X	554.76
FOLEY CHRISTOPHER B &	1.00 AC MARRINAN	696.29
KIRBY EMMETT D & TEBBI L	S.L. CORNER OF LOT 1 BLOCK 35 SEC. IA 200X125 RUPERT	240.69
MUHS NICOLE S	2.413 AC (D) S U.S. 60 RUPERT FROM BARNES	590.62
NICHOLS JAMES D & DELORES T	LTS 17-20 CONS, BLK 28 SEC IA 92X227X221	619.26
QUEEN RANDY L & SHELLY	LOT 4, BLOCK 4, SEC. 2 25X124X25X126 CHURCH ST RUPERT	443.54
QUEEN RANDY L & SHELLY	LOT 5, BLOCK 4, SEC. 2 24.9X126.7X25X125	124.18
REBUILD AMERICA INC	LOT 7, BLOCK 17, SEC, I 25X125 GREENBRIER ST., RUPERT	1087.92
REBUILD AMERICA INC	LOT 8, BLOCK 17, SEC.I 25X125 GBR. ST., RUPERT	130.61
ROOKSTOOL APRIL ELAINE	LEWIS ST., RUPERT 100X125 (12,449 SQ FT. (B).	304.67
RUPERT LAND & IMPFROVEMENT CO	130 X 412	236.28
THOMAS LOWELL JR & DARLA J	LOT 4, BLOCK 22, SEC. 1 25X125 GBR. ST., RUPERT	140.61
THOMAS LOWELL JR & DARLA J	LOT 5, BLOCK 22, SEC 1 25X125 GBR. ST., RUPERT	140.61
THOMAS LOWELL JR & DARLA J	LOT 6, BLOCK 22, SEC I 25X125 GBR. ST., RUPERT	140.61
THOMAS LOWELL JR & DARLA J	LOT 7, BLOCK 22, SEC. 11 25X125 GBR. ST., RUPERT	140.61
THOMAS LOWELL JR & DARLA J	LOT 8, BLOCK 22, SEC. I 25X125 GBR. ST., RUPERT	140.61
THOMAS LOWELL JR & DARLA J	LOT 9, BLOCK 22, SEC. I 25X125 GBR. ST, RUPERT	174.79
THOMAS LOWELL JR & DARLA J	LOT 10, BLOCK 22, SEC. I 25X125 GBR. ST., RUPERT	2033.47
THORNTON REVA	0.285 AC RSVY 2 TRACTS FROM BENNETT	578.86
WESTERN RIVER PROPERTIES LLC	NICHOLAS ST., RUPERT 180X56X175 FROM CRITTENDEN	200.55
WILLIS REBECCA	GREENBRIER ST., RUPERT 45X125 HUGHART KEMBLE	113.15
YOAKUM MORRIS ALLEN	N. SIDE OF POCAHONTAS ST. 62X100 CONS 2 TRCTS RUPERT	333.21

DISTRICT-16-WHITE SULPHUR DISTRICT

ADAMS JEREMY	LOT 14 OR 0.826 AC SURFACE GBR SUMMIT VILLAGE PHASE 1	1609.46
AMBROSE THOMAS W &	5.378 AC (D) (CONS 2 TRACTS) E SIDE BIG DRAFT RD N OF WSS	704.25
BARNHOUSE JASON	LOT 148 OR 2.39 AC (FEE) GREENBRIER VISTAS S/D	387.90
BAUD PAUL W 2012 REVOC TRUST	ACREAGE 45.00 (D) ON GRB MTN RT 36/3	820.65
BEALE D ANTHONY	3.889 AC OR LOT 68 REVISED WESTRIDGE HARTS RUN	397.90
BHATTI NASIR	0.40 AC OR LT 13 OR 17,847SF HOWARD CREEK PHASE I	3774.69
BOGGS RUSSELL L	2.33 AC BOGGS	246.13
BOGGS RUSSELL L / DBA BOGGS	ACREAGE 7.00 (D) 6 MI N OF US 60 690' E OF WV 3	120.91
BOGGS RUSSELL LEE	ACREAGE 3.69 AC (D) NORTH SIDE OF RT 60 615X590X	1116.83
BOWES ROGER	620X212 SQ. FT. (B) 1.5 MI.EAST OF THE TOWN OF	342.19
BOWES ROGER	93 FT.X620 FT. OR 1.3 A.	86.02
BROWN BENNIE RICHARD	ACREAGE 1.00 (D) ON WTRS OF HOWARDS CK HARTS RU	1242.46
BRUGH STUART	ACREAGE 6.427 RSVY HOWARDS CK	3640.72
BURNS PHYLLIS SUSAN	LTS130,132,133 &P/O LTS134&135 (CON 2 TRC)HAMILTON PL 0.52AC	289.84
DANRON INC	31,711 SQ FT OR 0.73 AC PARKING LOT RT 60 EAST	554.32
DANRON INC	0.892 AC (GARAGE/SHOP) RT 60 EAST FROM DIXON	790.62
DANRON INC	AC .266 AC (GARAGE) US 60 EAST FROM DIXON	280.74
DARNELL LARRY H & DAVID L &	LTS 1,2 & P/O LT 3 (CONS 3 TR) BRETT WILLIAMS HSITE AD W/I64	120.50
DOLIN BRIAN S	0.529AC & R/W CONS 2 TRTS US RT 60	243.66
DOLIN ROBERTA (LE)	15,150 SQ FT (B) U.S. 60 90X285X40X80X40X35X70X	200.96
ER SHAFER LLC	ACREAGE .20 (D) IN CALDWELL ON MIDLAND TRAIL	502.63
FEURY CLYDE DAVID	0.223 AC FROM BUSH ROCKY HOLLOW ROAD	108.18
GILBERT SHANNON ALAINE &	ACREAGE 2.026 (FEE) E/S TUCKAHOE RD RT 50	375.54
GREENBRIER CUSTOM	ACREAGE 58.50 (D) WV RT 36 & MONTAQUE DR N OF WS	4614.10
GREENBRIER GOLF & TENNIS	939.87 AC MIDLAND TRAIL E FROM GBR HOTEL CORP	9156.07
GREENBRIER GOLF & TENNIS	547.825 AC (FEE) GOLF COURSES BOTH SIDES MIDLAND TR EAST	245928.56
GREENBRIER HOTEL CORPORATION	222.642 AC (B) (CSX HOTELS) S WEST OF WS SPGS N	1495652.44
GREENBRIER MEDICAL	19.341 AC PCL - A (FEE) BETWEEN US 60 & I-64 KATES MTN	25938.15
GREENBRIER MEDICAL	ACREAGE 1,801.73 (D) ON KATE'S MTN	13056.46
GREENBRIER MEDICAL	276.00 AC & R/W (FEE) RT 60/34 KATE'S MOUNTAIN RD	24641.88
GREENBRIER MEDICAL	967.00 (FEE) FROM BARICS KATE'S MOUNTAIN RT 60/34	38302.28
GREENBRIER MEDICAL	1165.OO ACRES SOUTH SIDE OF I 64 FROM GBR HOTEL CORP	8420.41
GREENBRIER MEDICAL	ACREAGE 189.28 (D) FROM WHITE US RT 50S OF THE TOWN OF WSS 1	6983.74
GREENBRIER MEDICAL INSTITUTE	6.604 AC (FEE) FROM GBR HOTEL OFF KATES MTN ROAD	15494.50
HAYES R SCOTT & ERICA L	2.076 AC OR LOT 74 REVISED WEST RIDGE SUBDIVISION	377.90
HEARTWOOD FORESTLAND FUND IV	R/W NESTER	74.92
HUFHAND BRIAN L & MELISSA D	LOT 7 OR 0.913 AC (SURFACE) OAK HOLLOW NEIGHBORHOOD	8961.57
HUNSECKER SANDRA	8500 SQ FT (B) FROM WELLS FARG 900' NORTH OF US 60 ON THE	767.36
JEFFRIES JAMES G	CONS LOTS 44,45 & 46 SUNSET HILLS S/D VIA STREET	348.34
JEFFRIES JAMES G	0.57 AC CONS LOTS 41,42 & 43 SUNSET HILLS S/D E OF	143.89
JUSTICE KISH M	.34 A 75X100 LT 18, P/O LT17 SUNSET HILLS S/D FROM PLUMLEY	731.65
LANDIS CHRISTOPHER P	LOT 416 E SIDE GBR RIVER TR FROM LANDIS	74.92
LANDIS HAROLD	ACREAGE .07 (D) GREENBRIER PARK RESERVE LT 357	74.92
LANDIS HAROLD	ACREAGE .07 (D) GREENBRIER PARK RESERVE LT 356	74.92
LOCKHART PAMELA C	ACR .43 (D) FROM LOCKHART LOT 5 BLOCK 1 MANOR PARK SUB-	476.41
MILLS MARK A & AMY B	ACREAGE 1.14 (D) COMPTON RT 36/1 BIG DRAFT RD 6 MI N OF	666.21
MITCHELL PATRICIA F	ACREAGE 1.90 (D) E SIDE OF SLS 36 N OF WSS	1031.06
MOSELY ANTHONY	ACREAGE 1.47 (D)ORMSBEE LOT 5 NR US RT 60 SE OF WSS	358.34
NAPIER ETHEL M	ACREAGE .37{D} B .5 A 2 MI EAST OF W.S.S	253.50
NAPIER KEVIN	ACREAGE 5.37 LESS R/W CONS 2PL E SIDE OF WV 92 N OF WSS	108.18
OAKHURST CLUB LLC	50.51 AC (FEE) FROM MASTERS OFF BIG DRAFT ROAD	1515.86
OAKHURST CLUB LLC	338.13 AC (FEE) OFF BIG DRAFT ROAD	9747.21
OAKHURST CLUB LLC	104.059 (D) RSVY PLOT E & P/O PLOT D BTWN SLS 36/1 WV 92	1436.71
OAKHURST CLUB LLC	ACREAGE 218.187 (D) BTWN SLS 36/1 & WV 92	1779.55
OAKHURST CLUB LLC	ACREAGE 191.93 (D) BOB'S RIDGE WSS	1502.25
OAKHURST CLUB LLC	AC 1.89 (D) OR LOT 3 E SIDE OF SLS 15/5 N OF WSS	2435.64
OAKHURST CLUB LLC	ACREAGE 2.922 AC (D) N SIDE OF WV 92 & SLS 15/5	2653.98
OAKHURST CLUB LLC	ACREAGE 30.212(D) NORTHEAST OF WV 15/5 E SIDE	5504.49
OAKHURST CLUB LLC	ACREAGE 53.955 (D) N SIDE OF WV 92 & SLS 15/5	2919.57
OAKHURST CLUB LLC	PARCEL A 1691.66 AC CSX CLUB LANDS GOLF COURSE	12195.57
OAKHURST CLUB LLC	2.150 AC OR LOT 76 THE RIDGES PHASE 3	3949.44
ORSINGER MARIE PIERRE MENU	LOT 16 OR 25.01 AC (FEE) OVERLOOK AT GBR PHASE 2	710.42
PATTERSON SUMMER B	5.830 AC OR LOT 156 REVISED WEST HOLLOW S/D FALLS PKW	223.15
PERRY JOHN P ET UX	ACREAGE 21.99 (D) WEST SIDE OF BIG DRAFT	592.60
PICKERING MARGARET H ESTATE	ACREAGE 52.33 (D) W WV 92 N OF WSS	879.75
SHORTRIDGE MELISSA D & PAUL W	1.86 AC (FEE) FROM WATSON E SIDE OF WV STATE RT 92	107.24
SIZEMORE GENE E & SHIRLEY L	.69 ACRES (D) FROM SIZEMORE LOT 31 HAMILTON PLACE ADD	3250.47
SPRICH ANDREW P	LOT 5 OR 27.44 AC (FEE) OVERLOOK AT GBR PHASE 2	193.15
TACTICAL TECHNOLOGIES LLC	1.600 AC OR LOT 37 (FEE) WILD WOOD RIDGE S/D	490.26
THE GREENBRIER SPORTING CLUB	127.497 AC FEE FROM RBS INC	13599.03
THE GREENBRIER SPORTING CLUB	4.121 AC (SURFACE) LOT 109 GREENBRIER MTN PHASE 4	3456.81
THE GREENBRIER SPORTING CLUB	LOT 127 OR 3.701 AC (SURFACE) THE RIDGES GBR MTN PHASE 6	3456.81
THE GREENBRIER SPORTING CLUB	3.75 AC OR LOT 37 THE RIDGES ON GBR MTN PHASE II	4380.47
THE GREENBRIER SPORTING CLUB	3.122 AC OR LOT 95 THE RIDGES PHASE 3	3496.81
THE GREENBRIER SPORTING CLUB	2.432 AC OR LOT 92 THE RIDGES PHASE 3	3456.81
THE GREENBRIER SPORTING CLUB	2.766 AC OR LOT 91 THE RIDGES PHASE 3	3456.81
THE GREENBRIER SPORTING CLUB	3.707 AC OR LOT 85 THE RIDGES PHASE 3	3456.81
THE GREENBRIER SPORTING CLUB	3.089 AC OR LOT 81 THE RIDGES PHASE 3	3456.81
THE GREENBRIER SPORTING CLUB	5.131 AC OR LOT 98 THE RIDGES PHASE 3	3456.81
THE GREENBRIER SPORTING CLUB	5.038 AC OR LOT 97 THE RIDGES PHASE 3	3456.81
THE GREENBRIER SPORTING CLUB	LOT 1 OR 0.30 AC 158 ASHFORD COURT S/D	6227.82
THE GREENBRIER SPORTING CLUB	LOT 4 OR 0.312 AC 230 ASHFORD COURT S/D	6227.82
THE GREENBRIER SPORTING CLUB	LOT 22 OR 0.441 AC E-34 PHASE IV LODGE COTTAGES	6227.82
THE GREENBRIER SPORTING CLUB	LOT 1 OR 0.795 AC 132 SHAWNEE CORNER S/D	6227.82
THE GREENBRIER SPORTING CLUB	LOT 2 OR 0.339 AC 154 SHAWNEE CORNER S/D	6227.82
THE GREENBRIER SPORTING CLUB	LOT 3 OR 0.41 AC 160 SHAWNEE CORNER S/D	6227.82
THE GREENBRIER SPORTING CLUB	LOT 1 OR 0.644 AC THE WILLOWS S/D	6227.82
THE GREENBRIER SPORTING CLUB	LOT 2 OR 0.505 AC THE WILLOWS SUBDIVISION	6227.82
THE GREENBRIER SPORTING CLUB	LOT 5 OR 0.396 AC THE WILLOWS SUBDIVISION	6227.82
THE GREENBRIER SPORTING CLUB	LOT 7 OR 0.355 AC THE WILLOWS SUBDIVISION	6227.82
THE GREENBRIER SPORTING CLUB	LOT 8 OR 1.070 AC THE WILLOWS SUBDIVISION	6227.82
THE GREENBRIER SPORTING CLUB	LOT 9 OR 1.218 AC THE WILLOWS SUBDIVISION	6227.82
THE GREENBRIER SPORTING CLUB	LOT 2 OR 0.87 AC THE MEADOW ESTATES	6267.82
THE GREENBRIER SPORTING CLUB	LOT 1 OR 0.88 AC REVISED THE MEADOWS ESTATES	6257.82
THE GREENBRIER SPORTING CLUB	LOT 62 OR 1.785 AC (SURFACE) GBR SUMMIT VILLAGE PHASE 3	3456.81
THE GREENBRIER SPORTING CLUB	LOT 63 OR 1.776 AC (SURFACE) GBR SUMMIT VILLAGE PHASE 3	3456.81
THE GREENBRIER SPORTING CLUB	LOT 64 OR 1.689 AC (SURFACE) GBR SUMMIT VILLAGE PHASE 3	3456.81
THE GREENBRIER SPORTING CLUB	LOT 22 OR 0.790 AC SURFACE GBR SUMMIT VILLAGE PHASE 1	4084.91
THE GREENBRIER SPORTING CLUB	LOT 38 OR 0.995 AC SURFACE GBR SUMMIT VILLAGE PHASE 1	3456.81
THE GREENBRIER SPORTING CLUB	LOT 37 OR 0.680 AC SURFACE GBR SUMMIT VILLAGE PHASE 1	3456.81
THE GREENBRIER SPORTING CLUB	LOT 36 OR 0.688 AC SURFACE GBR SUMMIT VILLAGE PHASE 1	3456.81
THE GREENBRIER SPORTING CLUB	LOT 67 OR 3.78 AC (SURFACE) GBR SUMMIT VILLAGE PHASE 3	3456.81
THE GREENBRIER SPORTING CLUB	LOT 65 OR 1.731 AC (SURFACE) GBR SUMMIT VILLAGE PHASE 3	3456.81
THE GREENBRIER SPORTING CLUB	LOT 66 OR 3.201 AC (SURFACE) GBR SUMMIT VILLAGE PHASE 3	3456.81
THE GREENBRIER SPORTING CLUB	LOT 12 OR 0.815 AC SURFACE GBR SUMMIT VILLAGE PHASE 1	3456.81
THE GREENBRIER SPORTING CLUB	LOT 11 OR 0.638 AC SURFACE GBR SUMMIT VILLAGE PHASE 1	3456.81

Continued on next page

DISTRICT-16-WHITE SULPHUR DISTRICT Continued from previous page

THE GREENBRIER SPORTING CLUB	LOT 9 OR 1.058 AC SURFACE GBR SUMMIT VILLAGE PHASE 1	3456.81
THE GREENBRIER SPORTING CLUB	LOT 56 OR 7.267 AC (SURFACE) GBR SUMMIT VILLAGE PHASE 2	3456.81
THE GREENBRIER SPORTING CLUB	LOT 54 OR 7.467 AC (SURFACE) GBR SUMMIT VILLAGE PHASE 2	3456.81
THE GREENBRIER SPORTING CLUB	LOT 53 OR 4.251 AC (SURFACE) GBR SUMMIT VILLAGE PHASE 2	3456.81
THE GREENBRIER SPORTING CLUB	LOT 55 OR 2.288 AC (SURFACE) GBR SUMMIT VILLAGE PHASE 2	3456.81
THE GREENBRIER SPORTING CLUB	LOT 42 OR 2.441 AC (SURFACE) GBR SUMMIT VILLAGE PHASE 2	3456.81
THE GREENBRIER SPORTING CLUB	LOT 59 OR 3.013 AC (SURFACE) GBR SUMMIT VILLAGE PHASE 3	3456.81
THE GREENBRIER SPORTING CLUB	0.315 AC OR LOT 43 (SURFACE) HOWARDS CREEK PHASE III	4006.22
THE GREENBRIER SPORTING CLUB	0.297 AC OR LOT 44 (SURFACE) HOWARDS CREEK PHASE III	4006.22
THE GREENBRIER SPORTING CLUB	0.366 AC OR LOT 41 (SURFACE) HOWARDS CREEK PHASE III	4006.22
THE GREENBRIER SPORTING CLUB	LOT 26 OR 0.741 AC SURFACE GBR SUMMIT VILLAGE PHASE 1	3456.81
THE GREENBRIER SPORTING CLUB	LOT 27 OR 0.732 AC SURFACE GBR SUMMIT VILLAGE PHASE 1	3456.81
THE GREENBRIER SPORTING CLUB	LOT 30 OR 1.051 AC SURFACE GBR SUMMIT VILLAGE PHASE 1	7459.38
THE GREENBRIER SPORTING CLUB	LOT 28 OR 0.721 AC SURFACE GBR SUMMIT VILLAGE PHASE 1	3456.81
THE OAKES RESIDENCE	LOT 6 OR 0.398 AC THE WILLOWS SUBDIVISION	5797.48
VAN SCOY DOUGLAS R ET UX	LOT 310 OLD WHITE DEVELOPMENT	4666.81
WALL JAMES R JR	LOT 42A OR 0.307 AC REVISED FALLS PKWY FROM WHITE ROCK	74.92
WELLS FARGO BANK NA	ACREAGE .18 (D) 60X120X63X137	644.51
WILSON JOEY L ET UX	ACREAGE 2.01 (D) E OF SLS 36/1 5.5 MI N OF US 6	456.25
YAP JAY A & MARY C	2.069 AC OR LOT 82 (FEE) EAST RIDGE FROM WHITE ROCK	561.40
YOUNG NEWTON	ACREAGE 1.47 (D) P/O LOT 14 ON THE SOUTH SIDE	81.09

DISTRICT-17-WHITE SULPHUR CORPORATION

ADAMS RODNEY T	CONS LTS 43 & 44 TREMONT ST WSS WYKLE	543.11
ARNOLD WILLIAM R & BRENDA A	LOT 10 FROM SPINKS	666.57
BENNETT CYNTHIA C & LEE M	CONS LOTS 3 & 4 OLD WS TRAIL HUDDLESTON HILLS ADD.	1402.06
BERRY KYM	LOT 9 OR 0.033 AC (FEE) SUMMER ELM S/D 30X48	646.25
BOONE DREAMA E	CONS 1/2 LTS 1,2 & 3 TUCKAHOE RD. 59X150	99.29
BOYLES ANGELA F	640 SQ FT PT LOT 29D 8X80 MILL HILL DRIVE	91.76
BRINLEY DAROLD C & JOSEPH A	LTS 19,20 & P/L 18 115X115 GEORGE W. DICKSON ADD. PINE ST	596.45
BURNS STACEY ANN C (SURV)	LOT 20 HOPE VILLAGE SPORTING MEMBERS WAY	396.09
CARTER JACQUELINE BERRY &	LT 14 GARING ADD, CHURCH ST, 40X100	144.24
CG TAX CERTIFICATES LLC	LT 24 & P/L 22 & 26 66X150 HARPER HTS SALISBURY AVE	366.83
CRUMP MAXINE (SURV)	CONS LOT 13 & 1/2 LT 12 BRANCH ST 60X120	571.19
DAVIS PHYLLIS JEANETTE	DRY CREEK, DRY CREEK ROAD 90X40X25X20X70X60 DRY CREEK RD	536.22
DAWSON HEATHER	EAST SIDE OF BIG DRAFT RD. 94X232X86X250 OLD DRAFT ROAD	1293.05
DOF EQUITY PLUS 698 MAIN	5,963 SQ FT MAIN ST FROM BLUE CEDAR PROP	2674.62
DOF EQUITY PLUS 698 MAIN	7,017 SQ FT MAIN STREET BOWLINGS INC	2746.11
DOF EQUITY PLUS 714 MAIN	8,520 SQ FEET MAIN STREET FROM FERGUSON	5038.14
DOF EQUITY PLUS SCOTT LANE LLC	CARDON-YATROS 0.789 AC FROM WRB PROPERTIES	8395.79
FERGUSON RAYMOND II	LOT 41 REVISED BLK 1 ADD MILL HILL AVE. 40X120	2231.50
FETTY MICHAEL A	CONS P/O LOTS 1,2, & 3 59X150 HALL ADDITION	1051.09
GODFREY ODESSA	LOT 26 LONGANCRE	923.86
GORDON LISA	ACREAGE .05 (D) GUM STREET 58X42 GODFREY	528.25
HANNA DANNY RAY	LOT 56 W.S. CITY ADD. #1 40X120 W.S.S.	160.82
HANNA DANNY RAY	LOT 55 W.S. CITY ADD. #1 40X120 W.S.S.	419.57
HAYNES MABEL M	LOT 7 BROWN HILL ADD. 40X68	268.92
HINKLE KERRY W	5390 SQ FT RYAN	433.54
HOBBS PAUL C & PATRICIA A	LOT 448 VILLA PARK ADDITION 40X140 GBR. AVE. EXT.CARDINI	390.51
HURLEY AUDREY L	LOT 12 EDGEWOOD ADD WOODLAWN AVE., W.S.S. 40X103	122.85
JCAR PROPERTIES LLC	LOT 28 ATKINSON PLACE ADD. 40X102 501 BIG DRAFT ROAD	1843.67
JCAR PROPERTIES LLC	4450 SQ FT OR 45X100 239 GUM ST	1006.03
JCAR PROPERTIES LLC	CHURCH OF GOD LOT4 40X100 OR 4400 SF 113 GUM ST	1559.27
JEFFRIES JAMES	LOT 9 60X92 MURPHY ADDITION GUM ST FROM LONGANACRE	713.39
JEFFRIES JAMES	LT 10 MURPHY ADD 62X191X62X90 GUM ST SHELTON	772.45
JEFFRIES JAMES G	LOTS 8 & 9 BLK 9 W S CITY ADD MAMICK ST 100X100 CONS OF 2 TR	1091.03
JEFFRIES JAMES G	PT LOT 12 A.E. HUDDLESTON ADD 54.21X42.05X52.09X42.05	149.27
JEFFRIES JAMES G	3240 SQ FT 60'X54' END OF VASS LN &	589.05
JEFFRIES JAMES G	LOT 112, DREWERY MEADOW ADD. 40X110 INGLESIDE AVE.	206.76
JEFFRIES JAMES G	LOT 111, DREWERY MEADOW ADD. 40X110, INGLESIDE AVE.	1283.72
KELLEY BROOKE M &	LT 19 MURPHY ADD 60X90 NEELY ST FROM KELLEY	563.22
KESSLER IVY E COHERNOUR	LOT 2 BLOCK 1 HUDDLESTON HILLS ADD. 495X224X51X213 DINWIDDIE	1405.73
KESSLER IVY E COHERNOUR	LOT 1 BLK 1 SUDDLESTON HILLS ADD. #2 W.S. TRL.50X213X50X200	275.82
KIRKENDALL JAMES CLIFFORD	AC .50 (D) FROM HERNANDEZ JUSTICE MILL	291.45
LAFFERTY TARA	PT LOT 15 TUCKAHOE RD 41.74X109.44X39.75X110.04	383.93
LIETZ JEAN & LYALL PEGGIE	CONS LOTS 12 & 13 110X120X100X96 STINSON DR	205.21
LIETZ JEAN & LYALL PEGGIE	104X96X76X57 OR 0.18 AC (C) (CONS 2 TRACTS) STINSON DRIVE	822.18
LUSBY JESSICA	LOT 105 (FEE) 40X110 CRESCENT AVE FROM LYNCH	195.88
MCQUADE JERRY	LOT 40 EDGEWOOD OR .0965 AC ALLEGHANY AVE 40X103.67 RSVY	132.85
MCQUADE JERRY	LOT 41 EDGEWOOD ADD ALLEGHANY ST WSS. 40X103.67 OR 0.095 AC	153.92
MCQUADE JERRY S	LOT 19 EDGEWOOD ADD. ALLEGHANY AVE., W.S.S. 40X103	470.75
NEVILLE MARGARET &	CONS LOTS 118,119,120 205X100X210X42 MILL ST	627.13
OAKHURST CLUB LLC	W.S. CITY ADD.#1 CONS LOTS 67-76 OR 1.11 AC.	1165.62
OAKHURST CLUB LLC	8.404 AC RSVY MAP BK 5, BK 184 FROM AVALON PROP LLC	5228.62
OAKHURST CLUB LLC	OLD TAXI INC. MAIN ST. 88.64X233.73X71.84X	3293.80
OAKHURST CLUB LLC	MAIN ST 130X328X156X280 BK .9697 A ONE HOLDING INC	6892.34
PERRY JOHN P ET UX	3.56 AC PERRY LAND USED FOR MH PARK	391.49
PERRY JOHN P ET UX	0.472 PERRY	82.44
PHILLIPS DARLA GERALDENA	CONS LTS 42,43 & 44 120X110 CENTRAL AVE	790.21
POWELL JANET	LT 28 P/L 30 75X200 BLK 3 HUDDLESTON HILLS ADD. OLD WSS	1453.11
ROBINSON JUAN	LOT 10 RICHARDS ADD., W.S.S. 50X100 FROM ROBINSON	698.51
ROBINSON JUAN	TRACT #2 845 TUCKAHOE RD 228X100X227X97.5	1350.14
ROCK ELIZABETH	LOT 33 HOPE VILLAGE NICELY WAY	343.26
RUSSO MARK L	LT 6 GREATER GRETNA GREEN ADD 40X118X40X119.5 GBR AVE	627.05
SMITH KEVIN	LT 71&P/L 70 S\D TO GRIFFITH ADD. 94X110 FROM MOATS	846.15
SORRELLS SAMUEL G & WANDA S	1941 SQ FT CORNER OF HOWARD & SECOND ST	90.88
SPADARO LAURA E	LT 15 & PT/LT13 HARPER HTS ADD 85X71X74X24X43.5 PROSPECT ST	941.64
TAYLOR DEWEY	0.455 AC TUCKAHOE RD 86.21X281.55X67.54X285.17	205.21
TAYLOR WALLACE & HICKS JOSEPH	ACREAGE .11 (D) GUM STREET 45X106	158.63
VAUGHAN DONALD GARY JR &	MILL HILL AVE.BK LOT 7B 40X100 MILL HILL AVE.	537.67
WARE DANNY R	LOTS 59 & 60 (CONS 2 TRACTS) 80X110 OR 0.20 AC,	871.13

DISTRICT-18-WILLIAMSBURG DISTRICT

BALDWIN DOYLE & ALYENE	ACREAGE 6.50 (D ON SINKING CREEK RD EAST SLS 9	117.21
BERRY BARNETT LP	90.00 AC OIL, GAS & METHANE FROM YOUNG .11% INTEREST	74.92
BKB CAPITAL LTD	1/4 INT IN 320.62 AC OIL,GAS & METHANE FR PIONEER CO .11% INT	74.92
COCHRAN HUBERT WAYNE	0.7 AC MCCLUNG RD (WINDON)	236.26
COCHRAN WAYNE & TYRA	ACREAGE 45.47 (CONS 3 TRACTS) FROM JOHNSON	354.08
CROOKSHANKS ERMA LEA (SURV)	2.20 AC SINKING CREEK RD OWNER'S RESIDENCE	174.57
CROOKSHANKS ERMA LEA (SURV)	2.20 AC SINKING CREEK RD HOMESITE FOR ADKINS HOME	196.65
CROOKSHANKS ERMALEA	CORNSTALK .42 AC WEST SLS 9 FROM ARBAUGH	74.92
CROOKSHANKS ERMALEA	.60 AC (FEE) FROM ARBAUGH SHOESTRING TRAIL	262.12
EAGLE LAURA RENEE HARLESS &	1.046 AC & R/W TROUT RD FROM HARLESS	715.10
ERVIN JULIUS E & LISA J	3.14 A RSVY PARTITION DEED FROM ERVIN GERMANY RD	446.36
EVANS PATSY E & KING JAMES	.70 A RESURVEYED FROM EVANS RESIDUE OF 3.50 AC ORIGINAL	368.65
GARRISON ANTHONY S	108.32 AC (C0NS 6 TRACTS) 1/2 INT IN MIN TO PENN MIN GR	776.92
GILLILAN HEATHER R &	10AC & R/W LESS EASEMENT (DAWKINS) SHOESTRING TR	380.56
GMY FW NO 2 LP	100.00 AC OIL, GAS & METHANE SURFACE MAP 47 PCL 51	74.92
HINTERSTEINER ALICE C & SHAWN	ACREAGE 4.00 (D) IN VILLAGE OF TROUT	235.19
HINTERSTEINER ALICE CLOE &	ACREAGE 3.95 (D) ON ROARING CREEK IN TROUT	486.29
HUFFMAN LARRY (LIFE EST)	31.416 AC RSVY SITE FOR SAMANTHA HUFFMAN	204.25
JOHNSON AVERY K & PHYLLIS A	ACREAGE 1.14(D) 1.31 A. BK WMSBG 149X333XIRR WMSBG-FRKFD	76.03
JOHNSON AVERY K & PHYLLIS A	3/4 A. WILLIAMS	73.62
KING JAMES C ET AL	10,013 SQ FT EVANS	301.06
MARTIN JAMES E & PEGGY	121.00 AC MINERALS ONLY RESERVED IN DEED 591/617	94.92
MARTIN JUANITA (SURV)	5 A MCHALE	254.22
MATTHEWS M W	ACREAGE 1.00 (D) TOWN OF WMSBG ON FRANKFORD RD	79.87
MATTHEWS M W	ACREAGE 3.00 (D) IN WMSBG LT 3 BLK 5 120X270X12	90.94
MORAN MOLLY JO & PAYNE JAMES A	AC .28 45 P (BK) FROM PAYNE	74.92
PAULIN GLADYS M	28.47 AC CONS 2 TRACTS PAULIN	201.33
PHARES PAMELA RENICK &	ACREAGE .56 (D) CREMEANS IN WILLIAMSBURG 148X171X148X12	277.52
RCD INVESTMENTS NO 2 LTD	293.28 AC OIL, GAS & METHANE FROM AVERY ET ALS .11% INT	74.92
RCD INVESTMENTS NO 2 LTD	89.00 AC OIL, GAS & METHANE .11% INT FROM MCMILLION ET AL	74.92
RCD INVESTMENTS NO 2 LTD	94.952 AC OIL, GAS & METHANE FROM VANCE .11% INT	74.92
RCD INVESTMENTS NO 2 LTD	53.10 AC OIL, GAS & METHANE SURFACE MAP 34 PCL 38	74.92
RCD INVESTMENTS NO 2 LTD	108.32 AC 1/2 INT OIL, GAS & METHANE FROM EAGLE .11% INT	74.92
RCD INVESTMENTS NO 2 LTD	232.00 AC OIL, GAS & METHANE FR MCCLUNG .11% INT SURF	74.92
RCD INVESTMENTS NO 2 LTD	68.25 AC OIL, GAS & METHANE FROM SUTTLE .11% INT	74.92
RCD INVESTMENTS NO 2 LTD	54.46 AC OIL, GAS & METHANE FROM THOMAS .11% INT	74.92
RCD INVESTMENTS NO 2 LTD	10.32 AC OIL, GAS & METHANE FROM WICKLINE .11% INT	74.92
RCD INVESTMENTS NO 2 LTD	275.00 AC OIL, GAS & METHANE FROM MERRITT .11% INT	74.92
RCD INVESTMENTS NO 2 LTD	10.00 AC OIL, GAS & METHANE FROM TALBOTT .11% INT	74.92
RCD INVESTMENTS NO 2 LTD	105.00 AC OIL, GAS & METHANE FROM WICKLINE .11% INT	74.92
RCD INVESTMENTS NO 2 LTD	49.30 AC OIL, GAS & METHANE FROM WILLIAMS .11% INT	74.92
RCD INVESTMENTS NO 2 LTD	123.50 AC OIL, GAS & METHANE FRM WILLIAMS&JOHNSON .11% INT	74.92
RCD INVESTMENTS NO 2 LTD	178.70 AC OIL, GAS & METHANE FROM COULTER .11% INTEREST	74.92
RCD INVESTMENTS NO 2 LTD	449.46 AC OIL, GAS & METHANE FROM SUTTLE .11% INT	74.92
RCD INVESTMENTS NO 2 LTD	115.46 AC OIL, GAS & METHANE FROM SUTTLE .11% INTEREST	74.92
RCD INVESTMENTS NO 2 LTD	33.844 AC OIL, GAS & METHANE FROM THOMAS .11% INT	74.92
RCD INVESTMENTS NO 2 LTD	116.10 AC OIL, GAS & METHNE FROM WHANGER .11% INTEREST	74.92
RCD INVESTMENTS NO 2 LTD	10.18 AC OIL, GAS & METHANE FROM WILSON .11% INTEREST	74.92
RCD INVESTMENTS NO 2 LTD	90.00 AC OIL, GAS & METHANE FROM YOUNG .11% INTEREST	74.92
RCD INVESTMENTS NO 2 LTD	177.00 AC OIL, GAS &METH .11% SURF MAP 53 PCL 9, 9.1,9.2,9.3	74.92
RCD INVESTMENTS NO 2 LTD	85% OF 328.32 AC OIL,GAS & METHANE SURFACE MAP 37 PCLS	74.92
RCD INVESTMENTS NO 2 LTD	542.445 AC 9/10 INT OIL,GAS & METHANE FROM SUTTLE	74.92
RCD INVESTMENTS NO 2 LTD	165.00 AC OIL, GAS & METHANE SURFACE MAP 50 PCL 9	74.92
RCD INVESTMENTS NO 2 LTD	15.00 AC OIL,GAS & METHANE SURFACE MAP 50 PCL 19	74.92
RCD INVESTMENTS NO 2 LTD	100.00 AC OIL,GAS & METHANE SURFACE MAP 50 PCL 20	74.92
RCD INVESTMENTS NO 2 LTD	51.00 AC OIL, GAS & METHANE SURFACE MAP 34 PCL 50	74.92
RCD INVESTMENTS NO 2 LTD	3.38 AC OIL, GAS & METHANE SURFACE MAP 34 PCL 40	74.92
RCD INVESTMENTS NO 2 LTD	1.37 AC OIL, GAS & METHANE SURFACE MAP 34 PCL 05	74.92
RCD INVESTMENTS NO 2 LTD	1/4 INT 212.215 AC OIL,GAS & METHANE SURF MAP 55 PCL 16	74.92
RCD INVESTMENTS NO 2 LTD	38.69 AC OIL, GAS & METHANE SURFACE MAP 47 PCL 22	74.92
RCD INVESTMENTS NO 2 LTD	100.00 AC OIL, GAS & METHANE SURFACE MAP 47 PCL 51	74.92
RCD INVESTMENTS NO 2 LTD	186.18 AC OIL, GAS & METHANE SURFACE MAP 47 PCL 52	74.92
RCD INVESTMENTS NO 2 LTD	10.34 AC OIL,GAS & METHANE SURFACE MAP 46 PCL 51.1	74.92
RCD INVESTMENTS NO 2 LTD	8.75 AC OIL, GAS & METHANE SURFACE MAP 51 PCL 40.3	74.92
RCD INVESTMENTS NO 2 LTD	891.21 AC OIL,GAS & METHANE SURFACE MAP 29 PCL 8	74.92
RCD INVESTMENTS NO 2 LTD	1/4 INT IN 320.62 AC OIL,GAS & METHANE FR PIONEER CO .11% INT	74.92
REIGEL RICHARD S & JESSICA A	5.00 AC & 75 FT R/W (FEE) SPRING HILL RD FROM THORNBURY	176.34
RIVER RIDGE LLC	1.045 AC. (BK) RESIDUE DOGWOOD HILL LANE	364.56
RUTHS CHRIS PARTNERSHIIP	8.75 AC OIL, GAS & METHANE SURFACE MAP 51 PCL 40.3	74.92
RUTHS CHRIS PARTNERSHIP	293.28 AC OIL, GAS & METHANE FROM AVERY ET ALS .11% INT	74.92
RUTHS CHRIS PARTNERSHIP	89.00 AC OIL, GAS & METHANE .11% INT FROM MCMILLION ET AL	74.92
RUTHS CHRIS PARTNERSHIP	94.952 AC OIL, GAS & METHANE FROM VANCE .11% INT	74.92
RUTHS CHRIS PARTNERSHIP	53.10 AC OIL, GAS & METHANE SURFACE MAP 34 PCL 38	74.92
RUTHS CHRIS PARTNERSHIP	108.32 AC 1/2 INT OIL, GAS & METHANE FROM EAGLE .11% INT	74.92

Continued on next page

DISTRICT-18-WILLIAMSBURG DISTRICT Continued from previous page

RUTHS CHRIS PARTNERSHIP	232.00 AC OIL, GAS & METHANE FR MCCLUNG .11% INT SURF	74.92
RUTHS CHRIS PARTNERSHIP	68.25 AC OIL, GAS & METHANE FROM SUTTLE .11% INT	74.92
RUTHS CHRIS PARTNERSHIP	54.46 AC OIL, GAS & METHANE FROM THOMAS .11% INT	74.92
RUTHS CHRIS PARTNERSHIP	10.32 AC OIL, GAS & METHANE FROM WICKLINE FROM WICKLINE	74.92
RUTHS CHRIS PARTNERSHIP	275.00 AC OIL, GAS & METHANE FROM MERRITT .11% INT	74.92
RUTHS CHRIS PARTNERSHIP	10.00 AC OIL, GAS & METHANE FROM TALBOTT .11% INT	74.92
RUTHS CHRIS PARTNERSHIP	105.OO AC OIL, GAS & METHANE FROM WICKLINE .11% INT	74.92
RUTHS CHRIS PARTNERSHIP	49.30 AC OIL, GAS & METHANE FROM WILLIAMS .11% INT	74.92
RUTHS CHRIS PARTNERSHIP	123.50 AC OIL, GAS & METHANE FRM WILLIAMS&JOHNSON .11% INT	74.92
RUTHS CHRIS PARTNERSHIP	178.70 AC OIL, GAS & METHANE FROM COULTER .11% INTEREST	74.92
RUTHS CHRIS PARTNERSHIP	449.46 AC OIL, GAS & METHANE FROM SUTTLE .11% INT	74.92
RUTHS CHRIS PARTNERSHIP	115.46 AC OIL, GAS & METHANE FROM SUTTLE .11% INTEREST	74.92
RUTHS CHRIS PARTNERSHIP	33.844 AC OIL, GAS & METHANE FROM THOMAS .11% INT	74.92
RUTHS CHRIS PARTNERSHIP	116.10 AC OIL, GAS & METHNE FROM WHANGER .11% INTEREST	74.92
RUTHS CHRIS PARTNERSHIP	10.18 AC OIL, GAS & METHANE FROM WILSON .11% INTEREST	74.92
RUTHS CHRIS PARTNERSHIP	90.00 AC OIL, GAS & METHANE FROM YOUNG .11% INTEREST	74.92
RUTHS CHRIS PARTNERSHIP	177.00 AC OIL, GAS &METH .11% SURF MAP 53 PCL 9, 9.1,9.2,9.3	74.92
RUTHS CHRIS PARTNERSHIP	85% OF 328.32 AC OIL,GAS & METHANE SURFACE MAP 37 PCLS	74.92
RUTHS CHRIS PARTNERSHIP	542.445 AC 9/10 INT OIL,GAS & METHANE FROM SUTTLE	74.92
RUTHS CHRIS PARTNERSHIP	165.00 AC OIL, GAS & METHANE SURFACE MAP 50 PCL 9	74.92
RUTHS CHRIS PARTNERSHIP	15.00 AC OIL,GAS & METHANE SURFACE MAP 50 PCL 19	74.92
RUTHS CHRIS PARTNERSHIP	100.00 AC OIL,GAS & METHANE SURFACE MAP 50 PCL 20	74.92
RUTHS CHRIS PARTNERSHIP	51.00 AC OIL, GAS & METHANE SURFACE MAP 34 PCL 50	74.92
RUTHS CHRIS PARTNERSHIP	3.38 AC OIL, GAS & METHANE SURFACE MAP 34 PCL 40	74.92
RUTHS CHRIS PARTNERSHIP	1.37 AC OIL, GAS & METHANE SURFACE MAP 34 PCL 05	74.92
RUTHS CHRIS PARTNERSHIP	1/4 INT 212.215 AC OIL,GAS & METHANE SURF MAP 55 PCL 16	74.92
RUTHS CHRIS PARTNERSHIP	38.69 AC OIL, GAS & METHANE SURFACE MAP 47 PCL 22	74.92
RUTHS CHRIS PARTNERSHIP	100.00 AC OIL, GAS & METHANE SURFACE MAP 47 PCL 51	74.92
RUTHS CHRIS PARTNERSHIP	186.18 AC OIL, GAS & METHANE SURFACE MAP 47 PCL 52	74.92
RUTHS CHRIS PARTNERSHIP	10.34 AC OIL,GAS & METHANE SURFACE MAP 46 PCL 51.1	74.92
RUTHS CHRIS PARTNERSHIP	891.21 AC OIL,GAS & METHANE SURFACE MAP 29 PCL 8	74.92
RUTHS CHRIS PARTNERSHIP	1/4 INT IN 320.62 AC OIL,GAS & METHANE FR PIONEER CO .11% INT	74.92
SCOTT DAVID & FRANK	15.092 AC FROM ALLEN RED HORSE RD	172.24
SHREMAN FAMILY LIMITED	293.28 AC OIL, GAS & METHANE FROM AVERY ET ALS .25% INT	74.92
SSD INVESTMENT COMPANY LTD	293.28 AC OIL, GAS & METHANE FROM AVERY ET ALS .13% INT	74.92
SSD INVESTMENT COMPANY LTD	89.00 AC OIL, GAS & METHANE FROM MCMILLION ET AL .13% INT	74.92
SSD INVESTMENT COMPANY LTD	94.952 AC OIL, GAS & METHANE FROM VANCE .13% INT	74.92
SSD INVESTMENT COMPANY LTD	53.10 AC OIL, GAS & METHANE SURFACE MAP 34 PCL 38	74.92
SSD INVESTMENT COMPANY LTD	108.32 AC 1/2 INT OIL, GAS & METHANE FROM EAGLE .13% INT	74.92
SSD INVESTMENT COMPANY LTD	232.00 AC OIL, GAS & METHANE ROM MCCLUNG .13% INT SURF	74.92
SSD INVESTMENT COMPANY LTD	68.25 AC OIL, GAS & METHANE FROM SUTTLE .13% INT	74.92
SSD INVESTMENT COMPANY LTD	54.46 AC OIL, GAS & METHANE FROM THOMAS .13% INT	74.92
SSD INVESTMENT COMPANY LTD	10.32 AC OIL, GAS & METHANE FROM WICKLINE .13% INT	74.92
SSD INVESTMENT COMPANY LTD	275.00 AC OIL, GAS & METHANE FROM MERRITT .13% INT	74.92
SSD INVESTMENT COMPANY LTD	10.00 AC OIL, GAS & METHANE FROM TALBOTT .13% INT	74.92
SSD INVESTMENT COMPANY LTD	105.OO AC OIL, GAS & METHANE FROM WICKLINE .13% INT	74.92
SSD INVESTMENT COMPANY LTD	49.30 AC OIL, GAS & METHANE FROM WILLIAMS .13% INT	74.92
SSD INVESTMENT COMPANY LTD	123.50 AC OIL, GAS & METHANE FROM WILLIAMS & JOHNSON	74.92
SSD INVESTMENT COMPANY LTD	178.70 AC OIL, GAS & METHANE FROM COULTER .13% INT	74.92
SSD INVESTMENT COMPANY LTD	449.46 AC OIL, GAS & METHANE FROM SUTTLE .13% INT	74.92
SSD INVESTMENT COMPANY LTD	115.46 AC OIL, GAS & METHANE FROM SUTTLE .13% INT	74.92
SSD INVESTMENT COMPANY LTD	33.844 AC OIL, GAS & METHANE FROM THOMAS .13% INT	74.92
SSD INVESTMENT COMPANY LTD	116.10 AC OIL, GAS & METHNE FROM WHANGER .13% INT	74.92
SSD INVESTMENT COMPANY LTD	10.18 AC OIL, GAS & METHANE FROM WILSON .13% INT	74.92
SSD INVESTMENT COMPANY LTD	90.00 AC OIL, GAS & METHANE FROM YOUNG .13% INT	74.92
SSD INVESTMENT COMPANY LTD	177.00 AC OIL, GAS & METHANE 13% INT MP 53 P 9, 9.1,9.2,9.3	74.92
SSD INVESTMENT COMPANY LTD	85% OF 328.32 AC OIL,GAS & METHANE SURFACE MAP 37 PCLS	74.92
SSD INVESTMENT COMPANY LTD	542.445 AC 9/10 INT OIL,GAS & METHANE FROM SUTTLE	74.92
SSD INVESTMENT COMPANY LTD	165.00 AC OIL, GAS & METHANE SURFACE MAP 50 PCL 9	74.92
SSD INVESTMENT COMPANY LTD	15.00 AC OIL,GAS & METHANE SURFACE MAP 50 PCL 19	74.92
SSD INVESTMENT COMPANY LTD	100.00 AC OIL,GAS & METHANE SURFACE MAP 50 PCL 20	74.92
SSD INVESTMENT COMPANY LTD	51.00 AC OIL, GAS & METHANE SURFACE MAP 34 PCL 50	74.92
SSD INVESTMENT COMPANY LTD	3.38 AC OIL, GAS & METHANE SURFACE MAP 34 PCL 40	74.92
SSD INVESTMENT COMPANY LTD	1.37 AC OIL, GAS & METHANE SURFACE MAP 34 PCL 05	74.92
SSD INVESTMENT COMPANY LTD	1/4 INT 212.215 AC OIL,GAS & METHANE SURF MAP 55 PCL 16	74.92
SSD INVESTMENT COMPANY LTD	38.69 AC OIL, GAS & METHANE SURFACE MAP 47 PCL 22	74.92
SSD INVESTMENT COMPANY LTD	100.00 AC OIL, GAS & METHANE SURFACE MAP 47 PCL 51	74.92
SSD INVESTMENT COMPANY LTD	186.18 AC OIL, GAS & METHANE SURFACE MAP 47 PCL 52	74.92
SSD INVESTMENT COMPANY LTD	10.34 AC OIL,GAS & METHANE SURFACE MAP 46 PCL 51.1	74.92
SSD INVESTMENT COMPANY LTD	8.75 AC OIL, GAS & METHANE SURFACE MAP 51 PCL 40.3	74.92
SSD INVESTMENT COMPANY LTD	891.21 AC OIL,GAS & METHANE SURFACE MAP 29 PCL 8	74.92
SSD INVESTMENT COMPANY LTD	1/4 INT IN 320.62 AC OIL,GAS & METHANE FROM PIONEER COMPANY	74.92
STILES ROBERT	293.28 AC OIL, GAS & METHANE FROM AVERY ET ALS .11% INT	74.92
STILES ROBERT	89.00 AC OIL, GAS & METHANE .11% INT FROM MCMILLION ET AL	74.92
STILES ROBERT	94.952 AC OIL, GAS & METHANE FROM VANCE .11% INT	74.92
STILES ROBERT	53.10 AC OIL, GAS & METHANE SURFACE MAP 34 PCL 38	74.92
STILES ROBERT	108.32 AC 1/2 INT OIL, GAS & METHANE FROM EAGLE .11% INT	74.92
STILES ROBERT	232.00 AC OIL, GAS & METHANE FR MCCLUNG .13% INT SURF	74.92
STILES ROBERT	68.25 AC OIL, GAS & METHANE FROM SUTTLE .11% INT	74.92
STILES ROBERT	54.46 AC OIL, GAS & METHANE FROM THOMAS .11% INT	74.92
STILES ROBERT	10.32 AC OIL, GAS & METHANE FROM WICKLINE .11% INT	74.92
STILES ROBERT	275.00 AC OIL, GAS & METHANE FROM MERRITT .11% INT	74.92
STILES ROBERT	10.00 AC OIL, GAS & METHANE FROM TALBOTT .11% INT	74.92
STILES ROBERT	105.OO AC OIL, GAS & METHANE FROM WICKLINE .11% INT	74.92
STILES ROBERT	49.30 AC OIL, GAS & METHANE FROM WILLIAMS .11% INT	74.92
STILES ROBERT	123.50 AC OIL, GAS & METHANE FRM WILLIAMS&JOHNSON .11% INT	74.92
STILES ROBERT	178.70 AC OIL, GAS & METHANE FROM COULTER .11% INTEREST	74.92
STILES ROBERT	449.46 AC OIL, GAS & METHANE FROM SUTTLE .11% INT	74.92
STILES ROBERT	115.46 AC OIL, GAS & METHANE FROM SUTTLE .11% INTEREST	74.92
STILES ROBERT	33.844 AC OIL, GAS & METHANE FROM THOMAS .11% INT	74.92
STILES ROBERT	116.10 AC OIL, GAS & METHNE FROM WHANGER .11% INTEREST	74.92
STILES ROBERT	10.18 AC OIL, GAS & METHANE FROM WILSON .11% INTEREST	74.92
STILES ROBERT	90.00 AC OIL, GAS & METHANE FROM YOUNG .11% INTEREST	74.92
STILES ROBERT	177.00 AC OIL, GAS &METH .11% SURF MAP 53 PCL 9, 9.1,9.2,9.3	74.92
STILES ROBERT	85% OF 328.32 AC OIL,GAS & METHANE SURFACE MAP 37 PCLS	74.92
STILES ROBERT	542.445 AC 9/10 INT OIL,GAS & METHANE FROM SUTTLE	74.92
STILES ROBERT	165.00 AC OIL, GAS & METHANE SURFACE MAP 50 PCL 9	74.92
STILES ROBERT	15.00 AC OIL,GAS & METHANE SURFACE MAP 50 PCL 19	74.92
STILES ROBERT	100.00 AC OIL,GAS & METHANE SURFACE MAP 50 PCL 20	74.92
STILES ROBERT	51.00 AC OIL, GAS & METHANE SURFACE MAP 34 PCL 50	74.92
STILES ROBERT	3.38 AC OIL, GAS & METHANE SURFACE MAP 34 PCL 40	74.92
STILES ROBERT	1.37 AC OIL, GAS & METHANE SURFACE MAP 34 PCL 05	74.92
STILES ROBERT	1/4 INT 212.215 AC OIL,GAS & METHANE SURF MAP 55 PCL 16	74.92
STILES ROBERT	38.69 AC OIL, GAS & METHANE SURFACE MAP 47 PCL 22	74.92
STILES ROBERT	100.00 AC OIL, GAS & METHANE SURFACE MAP 47 PCL 51	74.92
STILES ROBERT	186.18 AC OIL, GAS & METHANE SURFACE MAP 47 PCL 52	74.92
STILES ROBERT	10.34 AC OIL,GAS & METHANE SURFACE MAP 46 PCL 51.1	74.92
STILES ROBERT	8.75 AC OIL, GAS & METHANE SURFACE MAP 51 PCL 40.3	74.92
STILES ROBERT	891.21 AC OIL,GAS & METHANE SURFACE MAP 29 PCL 8	74.92
STILES ROBERT	1/4 INT IN 320.62 AC OIL,GAS & METHANE FR PIONEER CO .11% INT	74.92
SUMMIT COVE IMVESTMENTS LP	85% OF 328.32 AC OIL,GAS & METHANE SURFACE MAP 37 PCLS	74.92
SUMMIT COVE INVESTMENTS LP	293.28 AC OIL, GAS & METHANE FROM AVERY ET ALS .11% INT	74.92
SUMMIT COVE INVESTMENTS LP	89.00 AC OIL, GAS & METHANE .11% INT FROM MCMILLION ET AL	74.92
SUMMIT COVE INVESTMENTS LP	94.952 AC OIL, GAS & METHANE FROM VANCE .11% INT	74.92
SUMMIT COVE INVESTMENTS LP	53.10 AC OIL, GAS & METHANE SURFACE MAP 34 PCL 38	74.92
SUMMIT COVE INVESTMENTS LP	108.32 AC 1/2 INT OIL, GAS & METHANE FROM EAGLE .11% INT	74.92
SUMMIT COVE INVESTMENTS LP	232.00 AC OIL, GAS & METHANE FR MCCLUNG .11% INT SURF	74.92
SUMMIT COVE INVESTMENTS LP	68.25 AC OIL, GAS & METHANE FROM SUTTLE .11% INT	74.92
SUMMIT COVE INVESTMENTS LP	54.46 AC OIL, GAS & METHANE FROM THOMAS .11% INT	74.92
SUMMIT COVE INVESTMENTS LP	10.32 AC OIL, GAS & METHANE FROM WICKLINE .11% INT	74.92
SUMMIT COVE INVESTMENTS LP	275.00 AC OIL, GAS & METHANE FROM MERRITT .11% INT	74.92
SUMMIT COVE INVESTMENTS LP	10.00 AC OIL, GAS & METHANE FROM TALBOTT .11% INT	74.92
SUMMIT COVE INVESTMENTS LP	105.OO AC OIL, GAS & METHANE FROM WICKLINE .11% INT	74.92
SUMMIT COVE INVESTMENTS LP	49.30 AC OIL, GAS & METHANE FROM WILLIAMS .11% INT	74.92
SUMMIT COVE INVESTMENTS LP	123.50 AC OIL, GAS & METHANE FRM WILLIAMS&JOHNSON .11% INT	74.92
SUMMIT COVE INVESTMENTS LP	178.70 AC OIL, GAS & METHANE FROM COULTER .11% INTEREST	74.92
SUMMIT COVE INVESTMENTS LP	449.46 AC OIL, GAS & METHANE FROM SUTTLE .11% INT	74.92
SUMMIT COVE INVESTMENTS LP	115.46 AC OIL, GAS & METHANE FROM SUTTLE .11% INTEREST	74.92
SUMMIT COVE INVESTMENTS LP	33.844 AC OIL, GAS & METHANE FROM THOMAS .11% INT	74.92
SUMMIT COVE INVESTMENTS LP	116.10 AC OIL, GAS & METHNE FROM WHANGER .11% INTEREST	74.92
SUMMIT COVE INVESTMENTS LP	10.18 AC OIL, GAS & METHANE FROM WILSON .11% INTEREST	74.92
SUMMIT COVE INVESTMENTS LP	90.00 AC OIL, GAS & METHANE FROM YOUNG .11% INTEREST	74.92
SUMMIT COVE INVESTMENTS LP	177.00 AC OIL, GAS &METH .11% SURF MAP 53 PCL 9, 9.1,9.2,9.3	74.92
SUMMIT COVE INVESTMENTS LP	542.445 AC 9/10 INT OIL,GAS & METHANE FROM SUTTLE	74.92
SUMMIT COVE INVESTMENTS LP	165.00 AC OIL, GAS & METHANE SURFACE MAP 50 PCL 9	74.92
SUMMIT COVE INVESTMENTS LP	15.00 AC OIL,GAS & METHANE SURFACE MAP 50 PCL 19	74.92
SUMMIT COVE INVESTMENTS LP	100.00 AC OIL,GAS & METHANE SURFACE MAP 50 PCL 20	74.92
SUMMIT COVE INVESTMENTS LP	51.00 AC OIL, GAS & METHANE SURFACE MAP 34 PCL 50	74.92
SUMMIT COVE INVESTMENTS LP	3.38 AC OIL, GAS & METHANE SURFACE MAP 34 PCL 40	74.92
SUMMIT COVE INVESTMENTS LP	1.37 AC OIL, GAS & METHANE SURFACE MAP 34 PCL 05	74.92
SUMMIT COVE INVESTMENTS LP	1/4 INT 212.215 AC OIL,GAS & METHANE SURF MAP 55 PCL 16	74.92
SUMMIT COVE INVESTMENTS LP	38.69 AC OIL, GAS & METHANE SURFACE MAP 47 PCL 22	74.92
SUMMIT COVE INVESTMENTS LP	100.00 AC OIL, GAS & METHANE SURFACE MAP 47 PCL 51	74.92
SUMMIT COVE INVESTMENTS LP	186.18 AC OIL, GAS & METHANE SURFACE MAP 47 PCL 52	74.92
SUMMIT COVE INVESTMENTS LP	10.34 AC OIL,GAS & METHANE SURFACE MAP 46 PCL 51.1	74.92
SUMMIT COVE INVESTMENTS LP	8.75 AC OIL, GAS & METHANE SURFACE MAP 51 PCL 40.3	74.92
SUMMIT COVE INVESTMENTS LP	891.21 AC OIL,GAS & METHANE SURFACE MAP 29 PCL 8	74.92
SUMMIT COVE INVESTMENTS LP	1/4 INT IN 320.62 AC OIL,GAS & METHANE FR PIONEER CO .11% INT	74.92
SUTTLE ALVIN JR	1.25 ACRES CATHOLIC CHURCH RD STIDON COCHRAN	808.93
TALBOTT J (SURV)	10.00 AC SURFACE ONLY SHOESTRING TRAIL FROM TALBOTT	158.69
THATCHER JACK D	5.408 A OR LOT D & R/W STRUDWICK	907.81
THOMAS CORLEY ROBERT	5.65 A THOMAS FEE	437.38
THOMAS DOUGLAS E & BILLIE J	9.376 A THOMAS	410.82
WAID LESTER W & SHEILA ODELL	23.54 AC RESIDUE OF PCL 54 (FEE) INTER SLS 9 & 9/7	562.31
WAID SHEILA O MEADOWS &LESTER	29.5 AC ARBAUGH RD FROM MEADOWS	411.14
WILLIAMS DONALD	ACREAGE .25 (D) VILLAGE OF WMSBG 74X140X90X127	98.94

Any of the aforesaid tracts or lots, or part thereof or an undivided interest therein, may be redeemed by the payment to the undersigned sheriff (or collector) for the total amount of taxes, interest and charges due by October 31, 2024. Beginning November 1, 2024, you will need to contact the WV State Auditors Office to redeem/pay for your property. Online payments will not be accepted as of the date 10/03/24. Payments can be made in person at the Greenbrier County Sheriff's Tax Office by Credit Card (Must present ID), cashier check, money order, certified check or United States currency. The 2023 property taxes are for assessments as of July 1, 2022, therefore, property sold or otherwise conveyed to another person after the assessment date will still appear in the name of the owner of record as of July 1, 2022.

Given under my hand this 5th day of September 2024.
(10)

Bruce A. Sloan

Bruce A. Sloan, Sheriff of Greenbrier County

WVSOM students receive $38,000 through Encova Foundation scholarships

Medical school can be an expensive undertaking, but 12 aspiring physicians at the West Virginia School of Osteopathic Medicine (WVSOM) decreased their financial burden following an Aug. 23 luncheon celebrating their selection as recipients of Encova Foundation scholarships.

A total of $38,000 was awarded for the 2024-25 academic year, with scholarships ranging in value from $2,000 to $8,000. To date, the organization has provided scholarships worth$1,069,000to 96 students at WVSOM. In total, Encova has contributed $1,540,000 to the school, making it the WVSOM Foundation's largest scholarship donor and largest private corporate donor.

The scholarships are funded by an endowment the Encova Foundation created at the school in 2016, when the organization was known as the BrickStreet Foundation. The Encova Foundation of West Virginia is a charitable arm of the Columbus-based Encova Insurance, which also funds the Encova Foundation of Ohio.

WVSOM Class of 2027 student Leya Givvines said the scholarship will help her focus more on becoming a physician and less on figuring out how to pay for her education.

"These funds couldn't have come at a better time," Givvines said. "I'm paying my own way through medical school while being a work-study student in one of WVSOM's research labs and babysitting on the side, so having some of the financial burden taken off me allows me to focus more on my studies."

Morgan Christian, a WVSOM Class of 2028 student who received one of the scholarships, said she appreciates the assistance offered by organizations that contribute to the WVSOM Foundation.

"I'm thankful to donors like Encova who believe in me and the next generation of physicians from West Virginia. Becoming a physician has always been my dream, and now I'm one step closer with this scholarship," Christian said.

Other recipients for the current academic year were Class of 2025 student Abigail Effingham; Class of 2026 students Patrick Farry and Guinevere Johnson; Class of 2027 students Jacqueline Cole, Autumn Horner, Barbara Pridemore and Nivetha Pushpanathan; and Class of 2028 students Evan Ballard, Emma Beatty and Vyshnavi Pendala.

Shelby Paxton, a senior human resources business partner with Encova who attended the luncheon, said it's important for the company to help physicians-in-training achieve their educational goals.

"Encova has always valued giving back to our community and supporting WVSOM's mission of preparing students to serve rural areas in West Virginia and surrounding states," Paxton said. "Year after year, I've been proud to visit the school to present students their awards. We know that educating young physicians is essential to the future of our region."

MEET THE CANDIDATES

POCAHONTAS COUNTY OPERA HOUSE TUESDAY SEPTEMBER 24 6-8PM

STEVE WILLIAMS, GOVERNOR
GLENN ELLIOTT, US SENATOR
TERESA TORISEVA, ATTORNEY GENERAL
MARY ANN CLAYTOR, AUDITOR
DEBORAH STILES, COMMISSIONER OF AGRICULTURE
MANDY SMITH WEIRICH, STATE SENATOR - DISTRICT 11
AND MORE!

HEAR THEIR PLANS ★ ASK QUESTIONS ★ LIGHT REFRESHMENTS

Paid for by Pocahontas County Democratic Executive Committee, Hallie Herold, Treasurer

GREENBRIER HISTORICAL SOCIETY

LEWISBURG, SEPTEMBER 28-29

GREENBRIER HISTORICAL SOCIETY

Camp Union 250th Anniversary Event

The Greenbrier Historical Society is recruiting Members and other History Buffs!

Your attendance is requested to commemorate the 250th Anniversary of Camp Union in Lewisburg

All Events are Free thanks to these generous sponsors: Greenbrier Historical Society, Greenbrier County Commission, City of Lewisburg, Carnegie Hall, Greenbrier County CVB, WV Humanities Council, General Lewis Inn, Montwell Commons

Exhibit and Living history at our Barracks property, E Randolph and N Jefferson Streets (adjacent to Montwell Commons), September 28, 10 a.m. to 4 p.m. and September 29, 10 a.m. to noon.

Dunmore's War & Camp Union Exhibit Opening, and numerous Living History Interpreters, including Native Americans, 18th Century Surveyors, Militia, Fife and Drum musicians

Keynote Address by Alan Gutchess, Director of Fort Pitt Museum, on Logan's Lament and Indigenous/settler relations in Dunmore's War, Carnegie Hall, Sunday, Sept 29, 2 pm.
Exhibit viewing and reception to follow at North House Museum (814 Washington Street W)