

# Ramps, the Traditional and Trendy Staple From the West Virginia Hills

By Stephen Smoot

Generations ago, when forests covered all of eastern North America, American Indians and frontiersmen alike scoured the land every spring to find them. They used them for medicine, but also added them to foods for a rush of fresh flavor after a winter of salted meats and dried staples.

Now, every celebrity chef from Gordon Ramsay to Anne Burrell sings their praises and uses them to create robust food challenges on competition programs.



Ramps have a centuries old history as both a food and a medicine in the Appalachian Mountains and surrounding areas.

The once humble ramp has emerged from the Appalachian hills to take its place as one of America's great ingredients.

Cherokee Indians created a long list of

uses for ramps over the centuries. They used ramps to create medicinal tonics to treat coughs and colds and also used

them as an essential ingredient for bee stings salves. Historian John Alexander Williams wrote that "ramps, or wild leeks, wild vegetables that appear in the forest every spring, often poked their pungent leaves up through the snow. They have a bad odor when cooked, but are otherwise wholesome."

Williams added that "children and everyone else looked forward to their coming and they have become a traditional Appalachian food." Ramps have a flavor that ranges

See "Ramps" on Pg 2

# Experts Urge Calm In Face of Avian Flu Transmission From Cattle to Humans

By Stephen Smoot

Warnings from both the United States Department of Agriculture and the West Virginia Agriculture Commissioner about the transmission of avian flu from cattle to humans have raised concerns. Industry experts, however, have urged calm.

The office of the West Virginia Commissioner of Agriculture released a statement last week from Kent Leonhardt "strongly urging farmers to enhance biosecurity practices on their farm, especially relating to wild birds in proximity to cattle."

Though the disease is named "Highly Pathogenic Avian Influenza," the release stresses that the threat to humans remains low. As of last Thursday, one farmer in Texas was confirmed by the

Centers for Disease Control as having contracted the disease. He had eye redness and no other symptoms "and is recovering."

"CDC indicates the overall risk to humans remains low," it added.

Leonhardt stated that "we want to ensure West Virginia consumers that our pasteurized milk and products made from pasteurized milk, are all safe for consumption." The Food and Drug Administration reported no disruptions of supply.

A release from the USDA stated that "because of the limited information available about the transmission of HPAI in raw milk, the FDA recommends that industry does not manufacture or sell raw milk or raw/unpasteurized milk cheese products made with milk from cows showing symptoms of illness, including those

See "Flu" on Pg 9

# London in Springtime



By Jim Hunt for the News and Journal

For each of our granddaughters, we allow them to pick somewhere in the world to travel to for a special trip with their grandparents. Ali, our oldest granddaughter, chose Vienna, Prague, and Bratislava and when she was fifteen, we headed overseas and enjoyed our adventure. Next in line was Avery, who was ten years old at the time and she chose Paris and Amsterdam.

We thought about her young age and discussed with her parents and concluded that she was mature enough to go. The trip was amazing and went off without a hitch. This year was our third granddaughter's turn to choose, and she decided on London. We think it might have been the pictures of the London Eye, a huge Ferris wheel that is on many of the pictures of London.

Emery is also ten and a very confident and smart young lady.

Planning an overseas trip with your grandchild can be a daunting task and lots of details need to be attended to. Getting a passport is not as quick as it has been in years past and I had to make sure that her mother got the application in early, as a delay would be disastrous. It is also necessary for the



My granddaughter, Emery Sellhorst.



Big Ben.

grandparents to prepare legal forms to allow permission to take the grandchild to the hospital, in the event of an accident or a medical emergency during the trip.

Booking the air travel and hotels is another important task and I try and do enough

research to ensure that the trip is as headache free as possible. Since my daughter and son-in-law live just outside of Charlotte, North Carolina, I thought it would be best for us to fly a non-stop flight from Charlotte to Heathrow Airport in London. This made for an easy flight

with no stopovers, that can mess up even the best laid plans.

Finding a good hotel for the stay is also important and I have found that Google Maps is a great way to explore the area outside of the hotel virtually, so you have an idea of the type of neighborhood the hotel is in and how far the hotel is from the sites that you would like to visit.

The Google "Street View" is very helpful, and you can 'walk' around the hotel and check out the actual pictures of the hotel and the surrounding areas. It is always easy to just book at hotel next to a famous site and be right there.

The problem with that approach is that the prices of hotels located in the best areas are also the most expensive. Checking out London, one of the world's most expensive cities, I was not going to pay over \$800 a night for a hotel room and needed to look for a good location but not the best location. I was fortunate to find a wonderful hotel near the Waterloo Underground Station and close to Big Ben, Westminster Abbey, and the London Eye. It was around \$200 dollars per night and included a buffet breakfast each morning.

The next step was preparing an itinerary for the trip and deciding what we would do each day and how far the

See "Hunt" on Pg 2

**Harrison County EMS**

HARRISON COUNTY

EMERGENCY SQUAD

**Athletes of the Week**

It's that time once again to acknowledge the efforts of Harrison County's student-athletes. Each week we review the performances of the athletes from the six schools (Bridgeport, Liberty, Lincoln, Notre Dame, Robert C. Byrd, and South Harrison) in our county.

The Shinnston News & Harrison County Journal's Athlete of the Week award is an avenue to promote the youth of our county while bringing attention to their athletic accomplishments.

# Harrison County Athlete Spotlight

By Bill Nestor

The Harrison County athletes in the spotlight this week are South Harrison's Alexis Shaw and Robert C. Byrd's Gina Alvaro.

Recently, Hawk softball player Alexis Shaw tossed a no-hitter in a win over Braxton County. Shaw struck out four batters in the run shortened victory. Shaw helped her own cause by going two for three from the plate with five runs batted in.

In the recent past, Flying Eagle softball player Gina Alvaro led her squad to a triumph over Big 10 conference foe Buckhannon-Upshur. Alvaro was a perfect four for four from the plate. She also had a double and a run batted in in the win over the Bucs.

Congratulations to South Harrison's Alexis Shaw and Robert C. Byrd's Gina Alvaro for shining bright in the SN and HCJ spotlight!

**AMOS CARVELLI**

FUNERAL HOME

**AC**

**McDonald's**


of Harrison County

Each week copies of the News & Journal are distributed in each hospital to patients compliments of these community-minded sponsors listed:

**UNITED HOSPITAL CENTER, LOUIS JOHNSON V.A. HOSPITAL, HIGHLAND CLARKSBURG HOSPITAL & WV VETERANS NURSING FACILITY**



7 93573 18062 9

**Dorsey** Funeral HomeLOUIE MALE,  
Owner/Licensee-In Charge  
701 South Pike Street, Shinnston, WV 26431  
Office: 304-592-1358 ~ Fax: 304-592-2571**Harmer Funeral Home**Shinnston, WV · 592-2500  
www.harmerfuneralhome.com  
Jay D. Harmer, LIC,  
Jacob A. Harmer, Licensed Funeral Director**Perine Funeral Home**Call 592-5925 • 1348 S. Pike St. Shinnston  
Adam T. Perine - LIC  
Patrick A. Kovalck - Licensed Director**OBITUARIES****Jess Barker**

Jess Barker, 63, of Lumberport, passed away on April 1, 2024. He was born in Clarksburg on April 26, 1960, a son to the late Billy Barker and Mary E. Gump Barker. Along with his parents, he is preceded in death by his sister Sharon Kay Boyce, brother Robert Barker, and sisters Carol Ann Shaw and Yvonne Barker.

He is survived by his wife, Joanneta Barker, whom he married on March 8, 1980; daughter Jessica Helms of Shinnston and her children Gage Helms and Celine Simmons;


son Michael Barker (Jennifer) of New Cumberland and son David Barker (Keely) of Wallace and their children Jess, Harmony, and Catelyn Barker; brother Burl Barker of Wallace, sister Elizabeth Barker of Indiana, sister Becky Chapman (Tanis) of Wallace, brothers Billy Jean Barker and Steven Barker of Wallace; and several nieces and nephews.

Jess worked for John Kovach Memorials where he made vaults. He was big into hunting and fishing, enjoyed camping with his family, and loved taking care of his grandchildren.

Friends will be received at Harmer Funeral Home on Thursday, April 4, 2024 from 1:00PM-5:00PM. A funeral service will directly follow at 5:00PM.

**John Everett Stire**

John Everett Stire, 79, of Lumberport, passed away on Monday, April



1, 2024, at the United Hospital Center. He was born in Gypsy, August 2, 1944, a son of the late Donald Thurmond Stire, Sr. and the late Delia Maude Lindsey Stire.

Surviving are his siblings: Lois Markley and her husband David, Lumberport, Leica Coen, Bridgeport, and Kenneth Stire and his wife Carol, Lumberport; several nieces, nephews, great nieces and great nephews; and his good friend, Joey Crutch of AZ.

In addition to his parents, John was preceded in death by his siblings: Donald Stire, Jr., Robert Stire, Charles Stire, Frank

Stire, Tom Stire, Shirley Bunnell, Mary Ellen Stire, Stella Wright, and Betty Harris, who passed away earlier the same day. He was also preceded in death by his companion, Kate Flowers and his brothers-in-law, Donald Gore and Frank Harris.

John was a jack of all trades who had worked in many different areas. He did whatever needed to be done. He enjoyed watching and feeding the deer and geese. He will be missed.

The family will receive friends at the Perine Funeral Home, 1348 S. Pike St., Shinnston, from 11am until the time of the funeral service at 1pm, Thursday, April 4, with Pastor Jeff Stire officiating. Interment will be in the Lion's Club Cemetery in Lumberport.

Condolences may be extended to the family at www.perinefunerals.com. The Perine Funeral Home is honored to serve the Stire family.

**Jimmy Joe Tate**

Jimmy Joe Tate, 63, of Shinnston, passed away on March 28, 2024. He was born in Clarksburg on November 25, 1960, a son to the late Louie Tate and Betty Moorehead Tate. Along with his parents, he is preceded in death by his uncles, John, Frank, Tony, Sam, Albert, and Paul Tate.

He is survived by his daughter, Kalyn Tate and her boyfriend Jordan Miller; best friends Greg Hurd, Mike Stalnaker, and Chuck Stalnaker; cousins Butch Tate, Gary and Susan Tate, Rocky Tate, Shirley

Tate, Connie Tate, Bonnie Tate, Tony Jr., Skippy, Linda, Susan, and Patty Tate; aunt Mary Tate;

Jimmy Joe worked at Kroger. He enjoyed hanging out with his cat Leo, and watching old Westerns. He loved his daughter, and anything they could do together, they did. Together, they enjoyed cooking dinner, taking drives through and outside of town, and going to Cass Railroad and Black Water Falls.

Friends will be received at Harmer Funeral Home on Wednesday April 3, 2024 from 1:00PM-5:00PM. A funeral service will follow at 5:00PM with Pastor Robert Shingleton officiating. Per his wishes, cremation will follow the funeral service.

In lieu of flowers, memorial contributions may be made to his care fund at Harmer Funeral Home, PO Box 1852 Shinnston, WV 26431.

**"Hunt" From Pg 1.**

various sites were from one another. My wife spent some time and had listed several things to do each day. We also received some help

from our friend's son, Andrew, who works in London and is familiar with what might make for an interesting trip. This proved invaluable

and as an added plus, we got to meet up with Andrew during our trip and have lunch near his office in the financial district of London.

The planning for the trip and booking the flights, hotel, and tours, took many months and as Emery's Spring Break neared, we confirmed all

of the details and were ready to embark on our London holiday. I'll be sharing the exciting details of our trip in the next few columns.

Look for columns on the historic sites, like Big Ben, Westminster Abbey and many others. Stay tuned...

**"Ramps" From Pg 1.**

somewhere between an onion and garlic, with a more pungent smell and stronger taste than either.

They remain an essential part of traditional springtime fare. Many organizations, such as the Farm Club of Jones Run, use ramps as a centerpiece of fundraiser dinners that also serve as a time for post winter socializing and family fun.

Carol Minnix, who is associated with the Farm Club, says that ramp dinners remain

popular because "not many people want to take the time to forage in the woods to find them, dig them, clean and cook them, and have your spouse and children yelling about the smell!"

Minnix added that for generations past, "they provided a welcome change after a winter of eating dried and salt cured foods back in the days before grocery stores."

Now, as a recent article in Vox.com suggests, the rising popularity of

ramps creates "an annual frenzy" of the "food-obsessed on the East Coast."

And ramps have earned such dedication. Minnix praised their versatility, saying "they can be pickled or frozen." Their benefits include being "loaded with vitamins and minerals, and have medicinal properties that are varied, including tonics and poultices."

Traditionally, West Virginians enjoy them "raw, alone or layered on a favorite sandwich," Minnix also suggests that those who want to try ramps "fry them with potatoes, a side of scrambled eggs, and some bacon and you have the classic ramp breakfast." She says that ramps can be used in the same ways as other onions.

Another Minnix household recipe brings together "a spice blend of oregano, Italian seasoning, any of your

favorite spices. Bring a pot of water to a boil with your spice blend." Boil the ramps until a knife can be inserted easily into the bulb, much like when boiling potatoes. "Remove them from the water with a slotted spoon, throw on some bacon grease, and enjoy."

Deonna Crowe is a Harrison County chef who specializes in wild food cooking events and has 600 cookbooks. "Anything that creeps, crawls, slithers, and slides, I cook it." Crowe said "I love a ramp dinner. I love to put them in a burger." She also shared that she loves ramp chili and described how she adds ramp tops to fresh spinach and browns them.

Other areas have ramps, but often under different local names. "My son lives in Philadelphia," she said, adding that he claimed to not know what a

ramp was. When Crowe visited one spring, she saw a large patch of ramps in a neighbor's yard. "We call them wild leeks up here."

Crowe says that the recent explosion in popularity comes from the fact that "people are wanting to try new things. People realize there's something that they can get out in the woods. They want to try it."

First-time foragers need to take special care. Some plants look like ramps and grow in the same areas, but are poisonous to humans. Easting a false hellebore, for example, can bring on severe symptoms within 30 minutes, such as severe nausea and vomiting, slowed breathing, weakness, numbness, tingling, and drooling." Experts urge those who may think they have consumed a false hellebore to go to the emergency room immediately.

Crowe suggests that those who go ramp foraging for the first time bring someone along who can pick out ramps from other vegetation. She adds that only ramps will have that strong onion and garlicky smell, saying "when you pull that ramp up, you know what you've got."

Popularity brings higher prices, which encourages heavier foraging. The United States Forest Service,

which oversees the Monongahela and George Washington National Forests in West Virginia, said in a release earlier this year "while collecting ramps for personal use is permitted on forest land within established limits, commercial harvesting of ramps in the forest is prohibited."

The USFS limits the amount considered for personal use to "two gallons per person at any one time, about the amount that fits in a typical grocery bag."

Crowe added that those foraging for commercial or personal use should take care to not harvest every plant in a patch, but to leave some untouched. This will ensure that the patch remains in place from one year to the next. Additionally, she says "don't throw away the roots." Cutting the bottom off and returning them to the ground will bring back more plants next year. Those with sufficient ground could create their own patch by doing so, but Crowe urges that the plants be allowed to develop for a year before trying to harvest.

The Farm Club of Jones Run's ramp dinner will run from 11 AM to 3 PM at the Lumberport Community Center on April 20th. They are offering a variety of meals with ramps included at a price of \$12 for take away or eat in.

"A Newspaper The Whole Family Can Read"

Shinnston Harrison County

The **News & Journal**

USPS 494-420

Michael Showell  
PublisherStephen Smoot  
EditorDebra Smith  
Advertising  
Bill Nestor  
Sports EditorPublished weekly by  
Mountain Media, LLC, P.O. Box 429, Lewisburg, WV,  
with the exception of the week of July 4th and the last week of the year.  
Single Copy \$1.00Annual Subscription Rates  
in-county: \$45.75 • out of county: \$49.50 • out of state: \$53.25  
Periodicals Postage Paid at Shinnston, WVPOSTMASTER: send change of address to:  
The Shinnston News & Harrison County Journal  
P.O. Box 429  
Lewisburg, WV 24901**How To Let Us Know**To start home delivery or to report a service problem,  
call our office at 304-647-5724 or fax us at 304-647-5767.

# HCSCC SPOTLIGHT

*Featuring news from the Harrison County Senior Citizen Center*

The HCSC Board of Directors met on March 28, 2024 and took the following actions:

Approved and adopted the Authorizing Resolution for 5310 FY24 Vehicle Purchase.

The remaining meeting schedule for 2024:

April 25, June 27, September 26, and October 24. All meetings will be held at 9:30 am in hybrid format.

Board Officers & Members E. Ryan Kennedy, President, Bill O'Field, Vice President, Franklin

Hairston, Secretary, Betty Waddy, Treasurer, Carol E. Brown, Linda Coffman, Janet Dotson, Will Hyman, Harley Jeffries, Bill Phillips, Donna Stuart, and Susan Thomas.



Pictured L-R: Pam McDonald - Clinical Grants Supervisor, Joe Kirtner - Basket Winner, and Robbie Sipe - Overdose Survivors Outreach Program.

## Joe Kirtner Wins Basket at Café Event

WVU Rockefeller Neuroscience Institute Healthy Minds Clarksburg Community Support and Outreach Representatives, Pam McDonald and Robbie Sipes, set up an informational table at the HCSC March 14, 2024 early St. Patrick's Day celebration. Joe Kirtner, regular Pinochle card player in the Kinley Café, won their door prize gift for the event. HCSC Members look forward to their visits which are filled with important information and goodies.



Pictured L-R: Ray & Mary Ellen Garton, Curators, Donna Stuart, HCP & Enrichment Coordinator, Wilma Carder, HCP & Summer Park Coordinator (in Pterodactyl costume), Sardis Satellite Members Noreen Smith, Sue Hurst and Bill Hurst, and Bill O'Field, Marshville Satellite President. Sue and Bill Hurst are also officers of the WV Fossil Club.

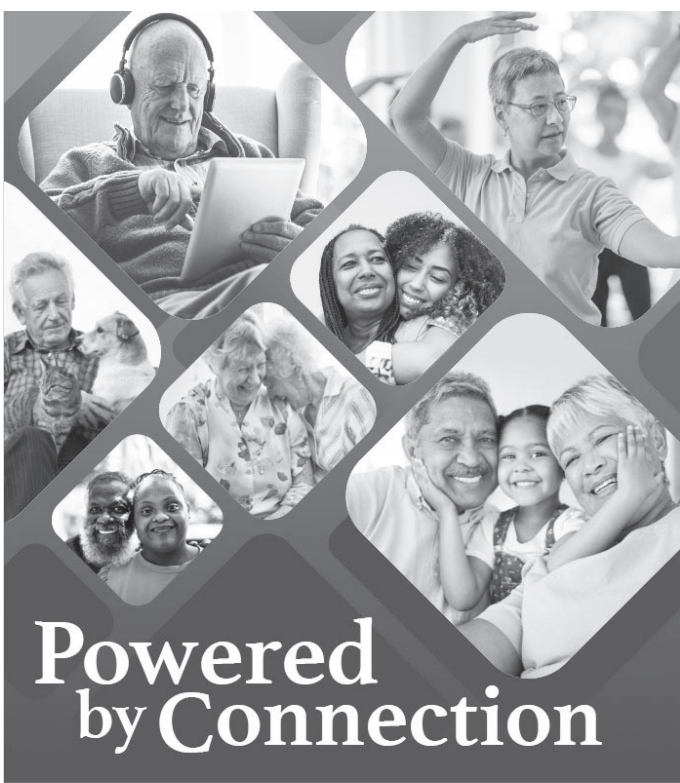
## Seniors Enjoy Their Own Day with the Dinosaurs

Harrison County Parks & Recreation hosted a special afternoon session for senior citizens only at the Dinosaur Exhibit. Seniors were able to meet with Paleontologist Ray Garton and Curator Mary Ellen Garton, who answered questions about the various exhibits. The exhibit is open Saturdays and Sundays, 12 noon - 4 pm, through Saturday, April 27, 2024.

## May is Older Americans Month

Every May, the Administration for Community Living leads the nation's observance of Older Americans Month (OAM). The 2024 theme is Powered by Connection, which recognizes the profound impact that meaningful relationships and social connections have on our health and well-being.

HCSC is planning a bowling outing and painting party as part of our monthly celebration. For more information, call the Senior Center at 304.623.6795.



ACL.gov/OAM  
#OlderAmericansMonth

OLDER AMERICANS MONTH  
POWERED BY CONNECTION: MAY 2024



Vicky Turner is pictured putting the finishing touches on the Skittles containers. Vicky said, "Since the Skittles commercials say Taste the Rainbow, I thought that would work well for Find a Rainbow Day."

## National Days are Regularly Celebrated in Kinley Café

On April 3, 2024, Kinley Café celebrated "Find A Rainbow Day." After much thought on what type of food to use for this celebration, Vicky Turner, Kitchen Supervisor, prepared small containers of Skittles as part of the lunch offering for the day.

## HCSC Membership Information

Membership Term is October 1 to September 30 each year. HCSC Membership is \$10 yearly and open to those age 50+. Activities and services available include, fitness room, Exercise group, Toning group, Tai Chi class, Bingocize class, Line Dance group, Ceramics class, Bingo Fun Club, Senior Olympics, daily cards and game

playing in the café, puzzle & TV room, computer lab, transportation, food box programs, in home caregiving programs, socialization, and Kinley Café food service. The center is open M - F, 8 AM - 4 PM.

In addition to the main center in Clarksburg at 500 W. Main St., there are 12 senior center

satellite groups in Harrison County that meet at various times and locations throughout the month. For more information on senior center activities, services, or satellites, call 304.623.6795, or visit our Harrison County Senior Citizens Facebook page or website at www.hscwv.org

**CENTRA**  
Central West Virginia Transit Authority

304-623-6002  
208 North 4th St.,  
Clarksburg, WV 26301

*Safe, dependable transit*  
\$.50 fares with transportation to local shopping centers, UHC & VA hospitals.  
All buses ADA service accessible.  
Reduced Passes Available!



**Harmony Valley**

*An Independent Living Community for Seniors 55+ in a beautiful country setting located on Sun Valley Road off Rt. 50 West of Clarksburg. One & Two Bedroom Apartments Available. All Utilities Including Cable TV Provided; Major Appliances Furnished.*  
Call (304) 622-6711 or (304) 677-6800



**Harrison County Senior Center**  
500 W. Main St., Clarksburg, WV 26301  
304.623.6795  
www.hscwv.org

Kinley Café ~ Food Box Programs  
Transportation ~ In-Home Services ~  
Exercise Groups: Tai Chi, Bingocize,  
Toning, M/F Exercise, & Line Dancing.  
Computer Lab, Fitness Room, Puzzle/  
TV Room, & Card/Game Playing.

# LEGAL

Notice is hereby given that the following described tracts or lots of land in the County of HARRISON have been certified by the Auditor of the State of West Virginia to G. Russell Rollyson, Jr., Deputy Commissioner of **Delinquent and Nonentered Lands** of said County, for sale at public auction. The lands will be offered for sale by the undersigned Deputy Commissioner at public auction in the Harrison County Courthouse - Judge Bedell's Court Room #314 on the 8th day of May, 2024 at 9:00 AM.

Each tract or lot as described below, will be sold to the highest bidder. The payment for any tract or lot purchased at a sale shall be made by check or money order payable to the sheriff of the county and delivered before the close of business on the day of the sale. If any of said tracts or lots remain unsold after the auction, they will be subject to sale by the Deputy Commissioner without additional advertising or public auction. The deputy commissioner sale may include tracts or lots remaining unsold from a previous auction not required by law to be readvertised and described for this subsequent auction of those same tracts and lots. All sales are subject to the approval of the Auditor of the State of West Virginia.

CERT #	SOLD	TICKET	NAME	DESCRIPTION	DISTRICT	AMOUNT DUE
2023-C-000001	2022	2469	REESE DEBBIE	2 LOTS 47-48 EAST VIEW INC PAR 70	CLARK OUTSIDE DISTRICT	\$1,044.98
2023-C-000003	2022	1467	JENKINS WILMA KAY (PAUL FORD)	1 LOT "A" PT #167 168 & 169 (8,800 SQ FT)	CLARK OUTSIDE DISTRICT	\$573.50
2023-C-000005	2022	2504	RICHISON FRED A & KATHY	1 LOT 9 U L CO 5TH ADD (GARAGE)	CLARK OUTSIDE DISTRICT	\$306.93
2023-C-000006	2022	1217	GUZZI MONICA SUZETTE ESTATE	2 LOTS 121 122 PARKVIEW (88 14X74 MH & GAR)INC PCL 140	CLARK OUTSIDE DISTRICT	\$576.05
2023-C-000007	2022	2575	ROMAN CHARLES ESTATE	2 LOTS 53-54 PARK VIEW INC PAR 62	CLARK OUTSIDE DISTRICT	\$571.15
2023-C-000008	2022	2576	ROMAN CHARLES ESTATE	1 LOT 52 PARK VIEW	CLARK OUTSIDE DISTRICT	\$185.26
2023-C-000011	2022	3103	WAGONER LAND HOLDINGS	1 LOT #9 WESLEY ACRES SD J W CORK HRS	CLARK OUTSIDE DISTRICT	\$1,303.58
2023-C-000012	2022	37	ALLMAN MICHELLE B	1 LOT 1.016 AS WEST FORK	CLARK OUTSIDE DISTRICT	\$1,688.63
2023-C-000013	2022	38	ALLMAN MICHELLE B	1 LOT .484 AC NR SPRING HILL	CLARK OUTSIDE DISTRICT	\$956.35
2023-C-000014	2022	2939	SWIGER EVELYN R ETAL	1 LOT 2 LOVEBERRY ADD	CLARK OUTSIDE DISTRICT	\$530.13
2023-C-000015	2022	2941	SWIGER EVELYN ROSE	1 LOT PT 3-4-5 LOVEBERRY ADD	CLARK OUTSIDE DISTRICT	\$1,641.55
2023-C-000016	2022	643	COX RAYMOND	2 LOTS 14 15 MCWHORTER 2ND ADD INC PAR 3	CLARK OUTSIDE DISTRICT	\$1,923.02
2023-C-000017	2022	644	COX RAYMOND	1 LOT 16 MCWHORTER 2ND ADD	CLARK OUTSIDE DISTRICT	\$252.55
2023-C-000018	2022	1186	GRIFFITH SHARON C	1 LOT 8 DAISY MCWHORTER ADD	CLARK OUTSIDE DISTRICT	\$393.07
2023-C-000019	2022	1187	GRIFFITH SHARON C	1 LOT 9 DAISY MCWHORTER ADD	CLARK OUTSIDE DISTRICT	\$1,258.62
2023-C-000020	2022	3071	VOLUSIA VENTURES LLC	1 LOT PARCEL A GARRETT SD SUN VALLEY	CLARK OUTSIDE DISTRICT	\$401.02
2023-C-000022	2022	925	FERRELLA ARALINA D	1 LOT 11/100 AS NUTTER RUN	CLARK OUTSIDE DISTRICT	\$178.36
2023-C-000024	2022	1790	LYONSOUTH LLC	27.624 AS MINERAL NUTTER RUN-COAL	CLARK OUTSIDE DISTRICT	\$703.79
2023-C-000025	2022	1791	LYONSOUTH LLC	45.82 AC COAL MINED OUT	CLARK OUTSIDE DISTRICT	\$178.13
2023-C-000026	2022	1792	LYONSOUTH LLC	16.54 AS COAL ARNOLDS RUN	CLARK OUTSIDE DISTRICT	\$178.13
2023-C-000027	2022	1793	LYONSOUTH LLC	24.60 AS COAL MINED OUT	CLARK OUTSIDE DISTRICT	\$178.13
2023-C-000028	2022	1794	LYONSOUTH LLC	379.573 AS COAL MINED OUT (UNDER MAP 327/1)	CLARK OUTSIDE DISTRICT	\$230.75
2023-C-000029	2022	1795	LYONSOUTH LLC	189 AS MINERAL WEST FORK DEEP COAL	CLARK OUTSIDE DISTRICT	\$182.01
2023-C-000030	2022	1796	LYONSOUTH LLC	124.89 AS COAL MINED OUT	CLARK OUTSIDE DISTRICT	\$178.13
2023-C-000031	2022	1976	MCWHORTER IDEN SCOTT & AMBER ALLMAN	1/8 INT. 4 AS 28 PLS O&G ELK CREEK	CLARK OUTSIDE DISTRICT	\$192.57
2023-C-000032	2022	3073	W V A COALS INC	3/4 INT COAL O&G 1.90 AC GOOSE RUN	CLARK OUTSIDE DISTRICT	\$178.13
2023-C-000034	2022	4496	WILLIAMS EMORY L	1 LOT 558 & 559 NORWOOD (.77 AC)	CLARK STONEWOOD CORP	\$727.06
2023-C-000035	2022	3806	HIGHLAND STEPHEN L TRUST	1 LOT #563 NORWOOD (1/18 INT)	CLARK STONEWOOD CORP	\$181.68
2023-C-000036	2022	3512	CLAYPOOL JIM	1 LOT #563 NORWOOD (1/54 INT)	CLARK STONEWOOD CORP	\$181.68
2023-C-000037	2022	3509	CLAYPOOL JESECA GENGOS ETAL	1 LOT #514 NORWOOD	CLARK STONEWOOD CORP	\$1,094.71
2023-C-000038	2022	3543	CONNOLLY DALLAS J	1 LOT 459 NORWOOD	CLARK STONEWOOD CORP	\$357.86
2023-C-000039	2022	3544	CONNOLLY DALLAS J	2 LOTS 460 & 462 NORWOOD INC PAR 130	CLARK STONEWOOD CORP	\$334.49
2023-C-000040	2022	3545	CONNOLLY DALLAS J II	1 LOT #461 NORWOOD	CLARK STONEWOOD CORP	\$291.02
2023-C-000041	2022	4243	SANDY CHERI S & RUSSELL W	3 LOTS 851-852-853 PARK VIEW U L CO 3RD- INC 148-150	CLARK STONEWOOD CORP	\$1,643.43
2023-C-000042	2022	4497	WILLIAMS EMORY L	TRACT 'A' 5832 SQ FT ABANDONED 3RD STREET R/W	CLARK STONEWOOD CORP	\$254.81
2023-C-000043	2022	3503	CLARKSBURG BD OF TRADE	355 NORWOOD	CLARK STONEWOOD CORP	\$250.44
2023-C-000044	2022	3504	CLARKSBURG BD OF TRADE	356 NORWOOD	CLARK STONEWOOD CORP	\$250.44
2023-C-000045	2022	4275	SHORTT DORIS JEAN ESTATE	1 LOT PT #85 SOUTHERN ADD	CLARK STONEWOOD CORP	\$1,642.30
2023-C-000046	2022	3610	DEVERICKS WILLARD MICHAEL & DEBORAH DIANE POWERS	1 LOT 242 NORWOOD	CLARK STONEWOOD CORP	\$293.47
2023-C-000047	2022	3813	HOLCOMB CHRISTOPHER	1 LOT 162 NORWOOD	CLARK STONEWOOD CORP	\$1,925.88
2023-C-000048	2022	4273	SHOOK TOBY & MICHAEL	1 LOT NORTHERN 1/2 245-246 STONEWALL PARK	CLARK STONEWOOD CORP	\$1,576.01
2023-C-000049	2022	4334	STOUT FREDERICK J	1 LOT PT A SD #16 #18 STONEWALL PARK	CLARK STONEWOOD CORP	\$355.72
2023-C-000050	2022	10639	WEEKLEY TONYA J	1 TRACT (LOTS 77 76) HARTLAND	CLARK CLARKSBURG CORP	\$2,474.98
2023-C-000053	2022	9848	SPEARS WILLIAM A JR	1 LOT #54 STEALEY PLAT A	CLARK CLARKSBURG CORP	\$2,156.60
2023-C-000055	2022	7092	HELM LAMONT P	1 LOT 68 STEALEY HTS	CLARK CLARKSBURG CORP	\$1,933.20
2023-C-000056	2022	5355	CATON WILLIAM & CAROL	1 LOT #100 HARTLAND (724 MILFORD)	CLARK CLARKSBURG CORP	\$616.42
2023-C-000057	2022	7104	HENDERSON BRIAN E II	1 LOT B S-D 60 S H L CO 1ST ADD	CLARK CLARKSBURG CORP	\$640.90
2023-C-000058	2022	6137	DRAKE ROBERT J	1 LOT A S-D 138 WEL CO 2ND ADD	CLARK CLARKSBURG CORP	\$1,928.39
2023-C-000059	2022	8075	MANNING DIANNE	1 LOT 92 P S HORNOR ADD	CLARK CLARKSBURG CORP	\$2,645.07
2023-C-000060	2022	4906	BERGGREN AGNES G & PAULA KISNER	1 LOT 11 PS HORNOR ADD	CLARK CLARKSBURG CORP	\$2,057.63
2023-C-000063	2022	8858	PAUGH MARY E & WILLIAM ELWELL	1 LOT #85 STEALEY HTS	CLARK CLARKSBURG CORP	\$1,210.05
2023-C-000064	2022	6696	GOODWIN JUSTIN RYAN	1 LOT PT 109 STEALEY HTS (315 ASH AVE)	CLARK CLARKSBURG CORP	\$1,852.41
2023-C-000065	2022	6697	GOODWIN JUSTIN RYAN	1 LOT PT 109 STEALEY (315 1/2 ASH AVE)	CLARK CLARKSBURG CORP	\$695.65
2023-C-000066	2022	7879	LINCH ISAIAH & ASHLEY	1 LOT 154 STEALEY HTS	CLARK CLARKSBURG CORP	\$1,612.67
2023-C-000068	2022	4800	BARNES WILLIAM R	1 LOT A 1/2 #167 STEALEY HTS	CLARK CLARKSBURG CORP	\$351.09
2023-C-000070	2022	7645	KNAPP THOMAS L ESTATE & RAMONA L	PART ABANDONED 30' JOHN AVE (30X240.50)	CLARK CLARKSBURG CORP	\$325.00
2023-C-000072	2022	7978	LUCAS DANIEL J	1 LOT PT 89 WEL CO 1ST ADD	CLARK CLARKSBURG CORP	\$755.02
2023-C-000073	2022	7979	LUCAS DANIEL J	1 LOT 90 WEL CO 1ST ADD	CLARK CLARKSBURG CORP	\$737.45
2023-C-000074	2022	5098	BRADY JUSTIN MICHAEL	1 LOT #215 REVISED W E L CO 2ND ADD	CLARK CLARKSBURG CORP	\$1,755.62
2023-C-000075	2022	10760	WILHELM KENNETH LEHMAN (LE) (JASON WILHELM)	1 LOT #98 WEL CO 1ST ADD	CLARK CLARKSBURG CORP	\$1,203.67
2023-C-000076	2022	9921	STEALEY ALAN C	1 LOT 114 WEST END ADD	CLARK CLARKSBURG CORP	\$838.34
2023-C-000079	2022	10909	WOODSON AMY ETAL	PT 1 LOT 46 WEST END (324 DUFF AVE WOODSON RES)	CLARK CLARKSBURG CORP	\$1,459.10
2023-C-000082	2022	9913	STARR AARON M	1 LOT 129 WEL CO ADD	CLARK CLARKSBURG CORP	\$2,230.90
2023-C-000084	2022	6746	GRAY JAMES E	1 LOT #22 MILFORD ST	CLARK CLARKSBURG CORP	\$1,625.66
2023-C-000085	2022	5723	CORSINI ANNA L	1 LOT PT OSBORN LOT MILFORD PK	CLARK CLARKSBURG CORP	\$1,939.19
2023-C-000086	2022	5060	BOWYER DAVID E	1 LOT 17 STEALEY ADD ADJACENT WINDING WAY (1/3 INT)	CLARK CLARKSBURG CORP	\$192.67
2023-C-000087	2022	5061	BOWYER DAVID E	1 LOT 18 STEALEY ADD ADJ WINDING WAY (1/3 INT)	CLARK CLARKSBURG CORP	\$194.86
2023-C-000088	2022	5062	BOWYER DAVID E	1 LOT 19 STEALEY ADD ADJ WINDING WAY (1/3 INT)	CLARK CLARKSBURG CORP	\$202.17
2023-C-000089	2022	5063	BOWYER DAVID E	1 LOT 12 STEALEY ADD ADJ WINDING WAY (1/3 INT)	CLARK CLARKSBURG CORP	\$179.49
2023-C-000090	2022	5064	BOWYER DAVID E	1 LOT 11 STEALEY ADD ADJ WINDING WAY (1/3 INT)	CLARK CLARKSBURG CORP	\$183.90
2023-C-000091	2022	5065	BOWYER DAVID E	1 LOT 10 STEALEY ADD ADJ WINDING WAY (1/3 INT)	CLARK CLARKSBURG CORP	\$183.90
2023-C-000092	2022	5066	BOWYER DAVID E	1 LOT 9 STEALEY ADD ADJ WINDING WAY (1/3 INT)	CLARK CLARKSBURG CORP	\$184.62
2023-C-000093	2022	8834	PARKER ASHLEY DIANE	1 LOT PT 261 WEL CO 2ND ADD 40X45	CLARK CLARKSBURG CORP	\$946.78
2023-C-000095	2022	8420	MILLER WANITA K	1 TRACT (PT 14 & 15)STEALEY ADD	CLARK CLARKSBURG CORP	\$1,222.83
2023-C-000096	2022	10774	WILLIAMS DONNA B	1 LOT 9 STEALEY ADD (967 W PIKE ST)	CLARK CLARKSBURG CORP	\$4,654.03
2023-C-000100	2022	4556	75 DEVELOPMENT LLC	1 LOT 85 FT MAIN ST GOFF BLDG	CLARK CLARKSBURG CORP	\$8,848.85
2023-C-000101	2022	4557	75 DEVELOPMENT LLC	1 LOT #5 MECHANIC ST	CLARK CLARKSBURG CORP	\$4,678.92
2023-C-000102	2022	8453	MODEL A LLC	1 LOT 2 MECHANIC ST 40 X 80	CLARK CLARKSBURG CORP	\$3,578.26
2023-C-000103	2022	9259	RILEY-SMITH TWILIA & MANDY RILEY	1 LOT PT 11 LEE ST	CLARK CLARKSBURG CORP	\$322.83
2023-C-000104	2022	7319	HURST KAREN & ROGER DAVIS	1 TRACT (LOTS 27 26) DUNCAN 1ST ADD (439 2 CHESTNUT ST)	CLARK CLARKSBURG CORP	\$3,056.39
2023-C-000106	2022	6646	GLEN ELK VILLAGE DEVELOPMENT ASSOC.	1 LOT 33 FT HICKMAN ST	CLARK CLARKSBURG CORP	\$1,214.87
2023-C-000108	2022	10558	WALTON DENISE (JAMIE & JAYQUANE ECKENRODE)	1 LOT PT 1 2 CHESTNUT HILLS	CLARK CLARKSBURG CORP	\$300.82
2023-C-000112	2022	10174	TENNANT CINDY	1 LOT 29 CHESTNUT HILLS	CLARK CLARKSBURG CORP	\$449.86
2023-C-000113	2022	9355	ROSS RONALD EUGENE JR	1 LOT 20 X 118 FT THIRD ST PT 8	CLARK CLARKSBURG CORP	\$259.22
2023-C-000115	2022	10843	WINSTON FAMILY ENTERPRISES LLC	1 LOT THIRD ST (85X118)	CLARK CLARKSBURG CORP	\$782.79
2023-C-000116	2022	10514	WAGNER ROBERT W	1 LOT PTS 6 & 7 WINES ADD	CLARK CLARKSBURG CORP	\$382.05
2023-C-000118	2022	7470	JONES JANET M	1 LOT 13 WINES ADD	CLARK CLARKSBURG CORP	\$636.55
2023-C-000119	2022	10519	WAGONER LAND HOLDINGS	1 LOT 74 COLONIAL HTS	CLARK CLARKSBURG CORP	\$616.52
2023-C-000120	2022	9837	SPAGNUOLA MARY K	1 LOT 1.5 AS CHESTNUT ST PT 4	CLARK CLARKSBURG CORP	\$860.29
2023-C-000121	2022	10421	VANHORN ROGER LEE 2/3 INT; DAVID ALLEN ESTATE 1/3 INT	1 LOT #18 MONTICELLO ADD	CLARKSBURG CLARKSBURG CORP	\$1,059.85
2023-C-000123	2022	10662	WESBANCO BANK INC	PARCEL 5 (.318AC) HERITAGE SQUARE SD	CLARK CLARKSBURG CORP	\$6,205.61
2023-C-000124	2022	5803	COX RAYMOND A JR	2 LOTS 1 2 OAK & PIKE STS INC PAR 333	CLARK CLARKSBURG CORP	\$4,150.99
2023-C-000125	2022	5970	DAVIS ROGER N JR	1 LOT 6 PARK AVE	CLARK CLARKSBURG CORP	\$785.70
2023-C-000126	2022	5804	COX RAYMOND A JR	1 LOT 5 PARK AVE	CLARK CLARKSBURG CORP	\$4,285.35
2023-C-000127	2022	5805	COX RAYMOND A JR	1 LOT PT 13 MEIGS AVE 24 X 58 1/2	CLARK CLARKSBURG CORP	\$697.95
2023-C-000128	2022	5806	COX RAYMOND A JR	1 LOT 31 X 50 FT MAIN ST REST	CLARK CLARKSBURG CORP	\$294.31
2023-C-000129	2022	5819	COX RAYMOND JR	2 LOTS 17,220 SQ FT MAIN & MONTICELLO	CLARK CLARKSBURG CORP	\$7,416.61
2023-C-000130	2022	5799	COX RAYMOND	1.74 AC WATER ST	CLARK CLARKSBURG CORP	\$383.98
2023-C-000131	2022	5807	COX RAYMOND A JR	1 LOTS 4042 SQ FT MONTICELLO AVE	CLARK CLARKSBURG CORP	\$3,030.89
2023-C-000132	2022	5809	COX RAYMOND A JR	1 LOT 124.20 FT MONTICELLO	CLARK CLARKSBURG CORP	\$3,068.27
2023-C-000133	2022	5810	COX RAYMOND A JR	1 LOT PT 7 36X35 FT WATER ST	CLARK CLARKSBURG CORP	\$181.68
2023-C-000134	2022	5046	BOTT JOHN T	1 LOT G & REAR CARR AVE	CLARK CLARKSBURG CORP	\$6,978.69
2023-C-000135	2022	5047	BOTT JOHN T	1 LOT H CARR AVE 50 FT	CLARK CLARKSBURG CORP	\$1,210.74
2023-C-000136	2022	6650	GLEN ELK VILLAGE DEVELOPMENT ASSOC.	1 LOT 29 CARLISLE CT	CLARK CLARKSBURG CORP	\$1,306.77
2023-C-000137	2022	5811	COX RAYMOND A JR	1 LOT PT 26 CARLISLE CT	CLARK CLARKSBURG CORP	\$1,856.48
2023-C-000138	2022	5812	COX RAYMOND A JR	1 LOT 29 X 148 E SIDE WATER ST	CLARK CLARKSBURG CORP	\$206.55
2023-C-000139	2022	5800	COX RAYMOND	1 LOT N 1/2 LOT 12 SAMUEL STEEL ADDN	CLARK CLARKSBURG CORP	\$228.49
2023-C-000142	2022	8331	MEDINA STEPHEN W (STONEJONES & PATRICIA HEATHCOAT)	1 LOT 5 ELLIOTT ST 70 FT	CLARK CLARKSBURG CORP	\$1,284.84
2023-C-000143	2022	5801	COX RAYMOND A	1 LOT 33 1/2 FT WATER ST	CLARK CLARKSBURG CORP	\$197.80
2023-C-000144	2022	10926	WRIGHT BRYAN LEE & PATRICIA LYNN	1 LOT 35 FT PT 11 BEN ST	CLARK CLARKSBURG CORP	\$988.90
2023-C-000145	2022	9613	SHREVES ZACHARY K & JESSICA L	1 LOT 100 X 110 CLAY & DENHAM	CLARK CLARKSBURG CORP	\$370.97
2023-C-000146	2022	9673				

LEGAL

Continued from previous page

CERT #	SOLD	TICKET	NAME	DESCRIPTION	DISTRICT	AMOUNT DUE
2023-C-000188	2022	7450	JOHNSON PROPERTY MANAGEMENT LLC	1 LOT #55 E CLKSGBG	CLARK CLARKSBURG CORP	\$1,928.02
2023-C-000189	2022	4854	BEASTON RYAN M	2 LOTS PTS 97-98 E CLKSGBG INCLUDES PARCEL 118	CLARK CLARKSBURG CORP	\$4,115.28
2023-C-000190	2022	6772	GREENE RICHARD R II & MARY ALLESSIO GREENE	1 LOT #133 E CLARKSBURG	CLARK CLARKSBURG CORP	\$233.99
2023-C-000191	2022	6341	FERNANDEZ JASON	1 LOT 594 E CLARKSBURG	CLARK CLARKSBURG CORP	\$2,912.72
2023-C-000192	2022	10928	WRIGHT BRYAN LEE & PATRICIA LYNN	1 LOT 60 X 70 SD 554-555 E CLKSGBG	CLARK CLARKSBURG CORP	\$2,134.01
2023-C-000193	2022	8924	PHARES SANDRA JO (LE) (SHERRY & MICHAEL GALLO)	1 LOT 607 E CLKSGBG	CLARK CLARKSBURG CORP	\$630.23
2023-C-000194	2022	8136	MARTINO FRANK S ESTATE & PATRICIA	2 LOTS #699-700 E CLKSGBG INC PAR 276	CLARK CLARKSBURG CORP	\$2,160.66
2023-C-000195	2022	10641	WELCH BRANDON DAVID	1 LOT PT 533 E CLARKSBURG (1226 PENNSYLVANIA AVE)	CLARK CLARKSBURG CORP	\$1,115.72
2023-C-000196	2022	10129	TALKINGTON DANIEL M	1 LOT 410 & 1/2 409 E CLARKSBURG (1227 PENN ST)	CLARK CLARKSBURG CORP	\$388.62
2023-C-000202	2022	11929	STRADER ROBERT TODD & CHRISTOPHER E	2 LOTS 796 797 FAIRGROUNDS (416 IND AVE) INC PAR 161	CLARK NUTTER FORT CORP	\$2,117.92
2023-C-000203	2022	11928	STRADER ROBERT TODD	1 LOT 795 FAIRGROUNDS	CLARK NUTTER FORT CORP	\$1,879.04
2023-C-000204	2022	11455	JONES DAVID & BARBARA	1 LOT 794 FAIRGROUNDS	CLARK NUTTER FORT CORP	\$474.20
2023-C-000208	2022	11848	SHINGLETON CHRISTOPHER	1 LOT 550 FAIRGROUNDS (309 OHIO AVE)	CLARK NUTTER FORT CORP	\$2,952.64
2023-C-000209	2022	12039	WEAVER BARBARA	1 LOT PT 556 & 557 FAIRGROUNDS (45X60) FAIRGROUNDS	CLARK NUTTER FORT CORP	\$745.02
2023-C-000210	2022	11745	POST MICHAEL L	1 LOT NORTH 1/2 #556 FAIRGROUND	CLARK NUTTER FORT CORP	\$798.89
2023-C-000211	2022	11625	MEDINA STEPHEN	1 LOT 96 FAIRGROUNDS	CLARK NUTTER FORT CORP	\$219.70
2023-C-000212	2022	11785	RILEY JERRY L & PATRICIA	1 LOT PT 93 WHITE ADD	CLARK NUTTER FORT CORP	\$199.97
2023-C-000213	2022	11786	RILEY JERRY L & PATRICIA	627 SQ FT PT ABANDONED ALLEY "D"	CLARK NUTTER FORT CORP	\$174.37
2023-C-000214	2022	11783	RILEY JERRY & PATRICIA	1 LOT PT ABANDONED ALLEY D WHITE ADD	CLARK NUTTER FORT CORP	\$174.37
2023-C-000215	2022	11818	SAOUD ALLEN G	1.13 AC SUAN TRACT	CLARK NUTTER FORT CORP	\$210.93
2023-C-000216	2022	11565	LYONSOUTH LLC	5.90 AS ELK CREEK	CLARK NUTTER FORT CORP	\$891.00
2023-C-000218	2022	14110	HICKMAN ALFRED K (LE) (NICOLE L & JOHN DAVID HARLEY)	1 TRIANGULAR LOT PEORA	CLAY OUTSIDE DISTRICT	\$178.13
2023-C-000219	2022	14844	LUCAS DARRELL R ET AL	1 LOT 0.27 AC PINE BLUFF	CLAY OUTSIDE DISTRICT	\$290.29
2023-C-000220	2022	17200	WEST MICHAEL WILLIAM	2 AC BINGAMON	CLAY OUTSIDE DISTRICT	\$820.96
2023-C-000221	2022	17006	VANORDER IVAN & WILMA	1 LOT 57 X 157 X 57 X 150 NR ENTERPRISE	CLAY OUTSIDE DISTRICT	\$293.17
2023-C-000222	2022	17008	VANORDER IVAN C & WILMA L	1 LOT 400 X 110 X 450 X 110 WEST FORK	CLAY OUTSIDE DISTRICT	\$519.89
2023-C-000224	2022	15287	MINOR BRANDON & LEAH ANNE	1.763 AC +/- LAUREL RUN	CLAY OUTSIDE DISTRICT	\$1,855.67
2023-C-000225	2022	16278	SCONISH GEORGE & MARY	1 LOT 1/2 AS KOONS RUN (NA)	CLAY OUTSIDE DISTRICT	\$204.41
2023-C-000226	2022	13733	GARRETT JERRY JOSEPH JR	LOT "B" 1.47 ACRES WEST FORK	CLAY OUTSIDE DISTRICT	\$230.23
2023-C-000227	2022	13341	DEBOLT NOEL T ESTATE	32.0698 AS COONS RUN	CLAY OUTSIDE DISTRICT	\$845.38
2023-C-000228	2022	14871	MADITZ FRANCES ESTATE	1 LOT 23 B MONROE EST	CLAY OUTSIDE DISTRICT	\$1,736.15
2023-C-000229	2022	14722	LINCOLN REAL ESTATE INC	11.41 AS NR SHINNSTON	CLAY OUTSIDE DISTRICT	\$416.32
2023-C-000232	2022	16459	SNYDER CHARLOTTE (LE) (MARY RIFFLE)	1 LOT 50X88 FT HARDESTY LOTS	CLAY OUTSIDE DISTRICT	\$300.03
2023-C-000233	2022	14299	HOLT RONALD D	97.86 AC COON RUN	CLAY OUTSIDE DISTRICT	\$4,369.68
2023-C-000234	2022	15801	RADABAUGH CLYDE	1 LOT 1 AS & 73 PLS (BODY SHOP-GARAGE)	CLAY OUTSIDE DISTRICT	\$698.83
2023-C-000235	2022	15802	RADABAUGH CLYDE	PT 1 LOT 1.13 AS SHINNS RUN (1AC DWIDE)	CLAY OUTSIDE DISTRICT	\$1,455.45
2023-C-000238	2022	14914	MARTIN DALE L & LINDA D	PT 8.711 AS WEST FORK (ADJS H/S O/OCC)	CLAY OUTSIDE DISTRICT	\$229.60
2023-C-000239	2022	14915	MARTIN DALE L & LINDA D	PT 8.711 AS WEST FORK (.50AC PPMH 5001 NOT O/OCC)	CLAY OUTSIDE DISTRICT	\$413.91
2023-C-000240	2022	16101	ROMEO CLYDE W ESTATE	1 TRACT 15.17 AC WEST FORK	CLAY OUTSIDE DISTRICT	\$1,150.01
2023-C-000241	2022	13270	CURIA SHEILA DIANE	1.244 AS NR OWINGS (1960 12X60 HOMETTE M/H)	CLAY OUTSIDE DISTRICT	\$1,673.03
2023-C-000242	2022	13167	COTTRILL JANET	1 LOT 1/4 AS BOOTH CREEK (1969 12X60 M/HOME)	CLAY OUTSIDE DISTRICT	\$440.18
2023-C-000243	2022	12840	CAMPBELL JASON ALLEN & VALERIE MARIE	1 LOT 4 5.00 AC JACK RUN (1994 14X70 M/HOME)	CLAY OUTSIDE DISTRICT	\$664.41
2023-C-000244	2022	15644	PARRISH ARLIE L & KATHERINE M	1.02 AS SHINNS RUN	CLAY OUTSIDE DISTRICT	\$1,666.46
2023-C-000245	2022	15004	MAYLE LINCOLN MAYLE	1 LOT .67 AC SHINN RUN	CLAY OUTSIDE DISTRICT	\$1,549.89
2023-C-000246	2022	16658	STUART SCOTT T & SARAH T	16.68 AC BOOTH CREEK	CLAY OUTSIDE DISTRICT	\$891.05
2023-C-000247	2022	15768	PRICE KARLEEN JOYCE	1.34 AS SHINNS RUN (52 PARK ST)	CLAY OUTSIDE DISTRICT	\$894.32
2023-C-000248	2022	15769	PRICE KARLEEN JOYCE	.11 AC SHINNS RUN	CLAY OUTSIDE DISTRICT	\$284.09
2023-C-000249	2022	13197	COX MARSHALL D JR & JACQUELINE A	1 LOT #139 N SHINNSTON	CLAY OUTSIDE DISTRICT	\$289.51
2023-C-000251	2022	15799	QUINN VIRGINIA B	2 LOTS 33 34 N SHINNSTON IMP & DEV CO ADD INC PCL 153(GARAGE)	CLAY OUTSIDE DISTRICT	\$901.25
2023-C-000252	2022	15418	MORGAN KRISTI	1 LOT (.28 AC) WEST FORK	CLAY OUTSIDE DISTRICT	\$193.50
2023-C-000253	2022	16818	TICHNELL PETER S	1 LOT 1 AS ENTERPRISE	CLAY OUTSIDE DISTRICT	\$3,049.86
2023-C-000254	2022	14323	HUFF ROBERT E JR	1 LOT PT 11-12 110X120 FT ENTERPRISE	CLAY OUTSIDE DISTRICT	\$1,664.40
2023-C-000255	2022	17107	VOLUSIA VENTURES LLC	1 LOT 23 WEST ENTERPRISE	CLAY OUTSIDE DISTRICT	\$840.10
2023-C-000256	2022	14529	KERNS LISA D	1 LOT PT #19 WEST FORK	CLAY OUTSIDE DISTRICT	\$635.72
2023-C-000262	2022	12611	BLARE TERRY B & SHEILA M	1 LOT #8 BLK 2 OWINGS	CLAY OUTSIDE DISTRICT	\$466.74
2023-C-000267	2022	13783	GLEN ELK VILLAGE DEVELOPMENT ASSOC.	1 LOT PT 6 BLK 3 GYPSY (FRONT PART 70 X 100)	CLAY OUTSIDE DISTRICT	\$1,348.93
2023-C-000268	2022	13998	HARPER MICHAEL LEE	1 LOT 3 BLK 4 GYPSY	CLAY OUTSIDE DISTRICT	\$882.61
2023-C-000270	2022	15247	MILLER PATRICIA A& DREMIA KAY ESTATE	1/20 INT 62.66 AS O&G COON RUN	CLAY OUTSIDE DISTRICT	\$178.13
2023-C-000271	2022	15068	MCINTIRE MILDRED A ETAL	1/7 INT 96 AS O & G BINGAMON	CLAY OUTSIDE DISTRICT	\$208.05
2023-C-000272	2022	16521	SOUTHERN WILLIAM E ETAL	1/28 INT 25.75 AS O&G COON RUN (INTERSTATE DRLG-SOUTHERN #1A)	CLAY OUTSIDE DISTRICT	\$178.13
2023-C-000273	2022	16522	SOUTHERN WILLIAM E ETAL	1/28 INT 55 AS O&G MUDLICK (INTERSTATE DRLG-SOUTHERN #1)	CLAY OUTSIDE DISTRICT	\$178.13
2023-C-000274	2022	16523	SOUTHERN WILLIAM E ETAL	1/28 INT 73.47 AS O&G SHINN RUN (TRIO PETRO)	CLAY OUTSIDE DISTRICT	\$178.13
2023-C-000275	2022	16524	SOUTHERN WILLIAM E ETAL	.0500 INT 58.47 AC O&G BOOTH CK (CONS/STORAGE WELL)	CLAY OUTSIDE DISTRICT	\$178.13
2023-C-000276	2022	16525	SOUTHERN WILLIAM E ETAL	.0250 INT GAS .0125 INT OIL 71.11 AC BOOTH CK (EASTERN/API	CLAY OUTSIDE DISTRICT	\$178.13
2023-C-000277	2022	15955	RIGHTER CECELIA A	1/3 INT 172 AC O&G SHINN RUN (API#3755-4677-4608-3193-3206)	CLAY OUTSIDE DISTRICT	\$286.22
2023-C-000278	2022	14959	MASCHAS NICHOLAS J	.2500 INT 95.85 AC O&G WEST FK (BIG SAND/API#2952-2953-2955)	CLAY OUTSIDE DISTRICT	\$257.11
2023-C-000279	2022	17902	FAULKNER RICHARD R	1 LOT 86X135 FT SHINNSTON	CLAY SHINNSTON CORP	\$1,327.09
2023-C-000280	2022	18584	RADABAUGH CLYDE J	1 LOT 22 PLAT B MARY M MONROE PARTITION	CLAY SHINNSTON CORP	\$1,544.53
2023-C-000281	2022	17680	CASTLE EMILY J	1 LOT PT A1 STARK PLAT SHINNSTON (.05AC)	CLAY SHINNSTON CORP	\$174.37
2023-C-000282	2022	17681	CASTLE EMILY J	1 LOT PT "B" (.31 AC) STARK PLAT E SHINNSTON	CLAY SHINNSTON CORP	\$790.38
2023-C-000283	2022	17865	DRENNEN PENNY JO	1 TRACT (LOTS 4 4 5) PLEASANT HILL	CLAY SHINNSTON CORP	\$2,141.23
2023-C-000284	2022	17508	BABAJON INVESTMENTS INC	1 LOT PT 47 SHINNSTON	CLAY SHINNSTON CORP	\$635.87
2023-C-000285	2022	17509	BABAJON INVESTMENTS INC	1 LOT PT #49 WALNUT HILL (55 X 66)	CLAY SHINNSTON CORP	\$770.72
2023-C-000286	2022	0	BABAJON INVESTMENTS	1 LOT 25 PT 24 WILKINSON	CLAY SHINNSTON CORP	\$4,922.18
2023-C-000287	2022	17510	BABAJON INVESTMENTS INC	1 LOT PT 66 BRIDGE & PIKE STS 52 X 100	CLAY SHINNSTON CORP	\$1,966.15
2023-C-000288	2022	18271	LINCOLN REAL ESTATE INC	9.80 AS E SHINNSTON	CLAY SHINNSTON CORP	\$452.98
2023-C-000289	2022	18373	MCKEEVER ROBERT SHAWN	1 LOT 120X120 FT SHINNSTON	CLAY SHINNSTON CORP	\$1,944.33
2023-C-000290	2022	18002	HAGER DONA P (LE) (ROGER L & ROGER HAGER II)	1 LOT 1 ORCHARD LOT	CLAY SHINNSTON CORP	\$608.70
2023-C-000291	2022	18004	HAGER ROGER L II	1 TRACT (LOTS 3 4 19 PT 18) MARTIN ADD ORCHARD LOTS	CLAY SHINNSTON CORP	\$787.25
2023-C-000292	2022	17960	GOODEN RICHARD	1 LOT WEST FORK CITY LINES	CLAY SHINNSTON CORP	\$726.36
2023-C-000293	2022	18374	MCKEEVER ROBERT SHAWN	1 LOT 9 HOOD ADD 60X120	CLAY SHINNSTON CORP	\$2,416.26
2023-C-000294	2022	18701	SALERNO JAMES A JR	1 LOT 18 BASTOW ADD	CLAY SHINNSTON CORP	\$886.50
2023-C-000295	2022	17696	CHRISTINA JOHN RUDOLPH	1 TRACT (LOTS 4 5) PARRILL ADD	CLAY SHINNSTON CORP	\$2,556.54
2023-C-000296	2022	18673	ROULEAU WENDY K	1 LOT #8 SALERNO-CATTANEO DEV CO	CLAY SHINNSTON CORP	\$2,088.69
2023-C-000297	2022	22476	MIKE DAVID & SAMMIE	17.23 AC TRACT D MCINTYRE FARM	COAL OUTSIDE DISTRICT	\$476.17
2023-C-000301	2022	19699	BURTON CAROL 1/5 ETAL 4/5	7.07 AS PHOENIX HOLLOW	COAL OUTSIDE DISTRICT	\$276.72
2023-C-000302	2022	20508	DEWITT STANLEY R	1 LOT 150 FT LIMESTONE	COAL OUTSIDE DISTRICT	\$180.38
2023-C-000304	2022	20898	FOWLER AMBER R & ASHLEY MORGAN BRADY	1 LOT #1 LIMESTONE (.18 AC) LUCY MORROW PLAT	COAL OUTSIDE DISTRICT	\$1,227.14
2023-C-000309	2022	21996	LANE CHRISTOPHER	69.81 AC JOHNSON FORK	COAL OUTSIDE DISTRICT	\$2,297.64
2023-C-000311	2022	22279	MATHENY REBECCA LYNN (ROBERT MATHENY AS CUSTODIAN)	3.014 AC JACK RUN	COAL OUTSIDE DISTRICT	\$248.48
2023-C-000312	2022	22281	MATHENY ROBERT	1.77 AC JACK RUN	COAL OUTSIDE DISTRICT	\$233.52
2023-C-000313	2022	22282	MATHENY ROBERT M	3 AC FALL RUN	COAL OUTSIDE DISTRICT	\$244.22
2023-C-000314	2022	22283	MATHENY ROBERT M	26 AC JACK RUN	COAL OUTSIDE DISTRICT	\$880.63
2023-C-000315	2022	22284	MATHENY ROBERT M	20.46 AC JACK RUN	COAL OUTSIDE DISTRICT	\$716.19
2023-C-000316	2022	22475	MIHALIAK TIMOTHY A & ROBERT C	1 LOT .50 AS MURPHYS RUN	COAL OUTSIDE DISTRICT	\$275.08
2023-C-000317	2022	21465	HARVEY CHRISTOPHER W	1 LOT #16 SPELTER	COAL OUTSIDE DISTRICT	\$303.95
2023-C-000318	2022	21466	HARVEY CHRISTOPHER W	1 LOT #15 SPELTER	COAL OUTSIDE DISTRICT	\$758.52
2023-C-000319	2022	21377	HANNAH GREGORY W	1 LOT #117 SPELTER	COAL OUTSIDE DISTRICT	\$751.40
2023-C-000320	2022	23583	SHORT DONNA J (LE) (DORIS JEAN CARPENTER)	1 TRACT "A" PT LOTS 38 TO 41 SPELTER (.38 AC)	COAL OUTSIDE DISTRICT	\$1,794.10
2023-C-000323	2022	20783	FERRELL RICKY L - ORA M & CHRISTOPHER B	2 LOTS #38-39 LONGMONT INC PCL 37	COAL OUTSIDE DISTRICT	\$735.95
2023-C-000324	2022	22936	PASKO EDWARD P JR ESTATE	1 LOT #127 LONGMONT	COAL OUTSIDE DISTRICT	\$1,242.01
2023-C-000325	2022	21136	GLASPELL TERESA D & JAMES K	1 LOT 128 LONGMONT	COAL OUTSIDE DISTRICT	\$405.52
2023-C-000326	2022	21137	GLASPELL TERESA D & JAMES K	LOT 129 LONGMONT 50 X 150	COAL OUTSIDE DISTRICT	\$175.37
2023-C-000327	2022	22459	MERRITT DREMA D	1 LOT #28 LONGMONT	COAL OUTSIDE DISTRICT	\$188.89
2023-C-000328	2022	22934	PASKO EDWARD ESTATE	3 LOTS #102 TO #104 LONGMONT INCLUDING PCLS 182 & 183	COAL OUTSIDE DISTRICT	\$195.04
2023-C-000329	2022	22935	PASKO EDWARD ESTATE	6 LOTS 105 TO 110 LONGMONT INC PAR 158 TO 160 & 185-186	COAL OUTSIDE DISTRICT	\$269.25
2023-C-000333	2022	23106	QUEEN SHIRLEY SCOTT & BRIDGET MARIE	2 LOTS 78 & 1/2 79 GLENWOOD INC PAR 67	COAL OUTSIDE DISTRICT	\$658.87
2023-C-000334	2022	22218	MARPLE JASON L	2 LOTS #81 82 GLENWOOD #2 INC PAR 71	COAL OUTSIDE DISTRICT	\$1,571.97
2023-C-000335	2022	21160	GOODMAN ALEXANDER	1 LOT PT 20 MEADOWBROOK HOUSE #115	COAL OUTSIDE DISTRICT	\$1,304.96
2023-C-000337	2022	21285	GROGG BRADY ALAN & BRADY LEE	1 LOT PT 1 MEADOWBROOK HOUSE 125 (0.36 AC)	COAL OUTSIDE DISTRICT	\$400.52
2023-C-000339	2022	22659	MORLOCK ELIZABETH (LE) (JOEL MORLOCK JR ESTATE)	1 LOT PT #9 BLOCK 7 MEADOWBROOK (JOELS RES)	COAL OUTSIDE DISTRICT	\$387.23
2023-C-000340	2022	24				

# LEGAL

Legal 6 col x 20"

Continued from previous page

CERT #	SOLD	TICKET	NAME	DESCRIPTION	DISTRICT	AMOUNT DUE
2023-C-000389	2022	20310	CURIA SHEILA	1 LOT 40/100 AS LYON ADD	COAL OUTSIDE DISTRICT	\$200.29
2023-C-000390	2022	20316	CURIA SHEILA D	2 LOTS 16-17 ALEXANDRIA INCLS PCL 259	COAL OUTSIDE DISTRICT	\$366.48
2023-C-000391	2022	20314	CURIA SHEILA	1 LOT #48 LYON ADD	COAL OUTSIDE DISTRICT	\$2,266.74
2023-C-000392	2022	21928	KORESKEI CONSTANCE & JAMES A SALENTRIO JR	1 LOT S 1/2 #51 LYONS ADD	COAL OUTSIDE DISTRICT	\$172.61
2023-C-000393	2022	21929	KORESKEI CONSTANCE & JAMES A SALENTRIO JR	1 LOT #52 LYONS ADD	COAL OUTSIDE DISTRICT	\$389.04
2023-C-000394	2022	21931	KORESKEI CONSTANCE C & EDWARD S	1 LOT #53 LYON ADD	COAL OUTSIDE DISTRICT	\$427.89
2023-C-000395	2022	21930	KORESKEI CONSTANCE 3/6 INT AUSTIN SECRET 2/6 INT ETAL 1/6	1 LOT #54 LYON ADD	COAL OUTSIDE DISTRICT	\$499.43
2023-C-000396	2022	20357	DANIELS STEPHEN TODD	1 LOT #3 GLEN FALLS	COAL OUTSIDE DISTRICT	\$333.23
2023-C-000397	2022	21031	GALLO JOHN C ETAL	3 LOTS 76 77 78 FRANCIS ADD INC PAR 18-19	COAL OUTSIDE DISTRICT	\$1,832.10
2023-C-000398	2022	21032	GALLO JOHN C ETAL	1 LOT #79 FRANCIS ADD	COAL OUTSIDE DISTRICT	\$193.65
2023-C-000399	2022	21040	GALLO MICHAEL L & SHERRI C	1 LOT PT #74 FRANCIS ADD	COAL OUTSIDE DISTRICT	\$220.95
2023-C-000400	2022	21041	GALLO MICHAEL L & SHERRI C	1 LOT PT #73 FRANCIS ADD	COAL OUTSIDE DISTRICT	\$1,658.04
2023-C-000401	2022	19288	ASH DENNIS MARK JR & CHEYENNE A 23/30 INT ETALS 7/30 INT	1 LOT PT #72 REYNOLDSVILLE	COAL OUTSIDE DISTRICT	\$552.62
2023-C-000402	2022	23158	RAMSEY WILLIAM R	1 LOT (.39 AC) LIBERTY	COAL OUTSIDE DISTRICT	\$175.16
2023-C-000404	2022	20563	DONAHUE TERRI ETAL	1 LOT #2 & STRIP FRANCIS ADD (6117 SQ FT)	COAL OUTSIDE DISTRICT	\$741.28
2023-C-000405	2022	19515	BLANIAR RICHARD J ETAL	1 LOT #64 FRANCIS ADD	COAL OUTSIDE DISTRICT	\$1,411.52
2023-C-000408	2022	23853	STROTHER JOHN JR & SHIRLEY M (ROBERT D JR & STAR L MILLER)	TRACT "A" (.17AC) WILSONBURG	COAL OUTSIDE DISTRICT	\$620.66
2023-C-000411	2022	21483	HAYMAKER PROPERTIES LP % KIRKWOOD AND DARBY INC	66 AC MINERALS JACK RUN	COAL OUTSIDE DISTRICT	\$377.55
2023-C-000412	2022	20945	FRESA CONST CO	63.94 AS PGH COAL FROM CONSOL TRACT 1971 CID 1/17	COAL OUTSIDE DISTRICT	\$178.13
2023-C-000413	2022	20946	FRESA CONST CO	7.25 AS PGH COAL FROM CONSOL TRACT 1972	COAL OUTSIDE DISTRICT	\$178.13
2023-C-000414	2022	20947	FRESA CONST CO	119.26 AS PGH COAL FROM CONSOL TRACT 1973 (PT) CID MAP 1/1	COAL OUTSIDE DISTRICT	\$186.98
2023-C-000415	2022	20948	FRESA CONST CO	133.11 AS PGH COAL FROM CONSOL TRACT 1975 CID 1/3	COAL OUTSIDE DISTRICT	\$189.23
2023-C-000417	2022	22978	PHARES DANIEL D ETAL	2.23 AS COAL M/O LIMESTONE	COAL OUTSIDE DISTRICT	\$178.13
2023-C-000418	2022	22979	PHARES DANIEL D ETAL	105.92 AS COAL MINED OUT	COAL OUTSIDE DISTRICT	\$178.13
2023-C-000419	2022	22980	PHARES DANIEL D ETAL	11.08 AC COAL M/O WEST FORK	COAL OUTSIDE DISTRICT	\$178.13
2023-C-000420	2022	24008	THURMAN WILLIAM C	.0022 INT 160 AC O&G CROOKED RN(EVST/#1976-3641-42-46-2145)	COAL OUTSIDE DISTRICT	\$259.27
2023-C-000421	2022	23168	RATHMACHER SHIRLEY E ETAL	1/24 INT 114 AC O&G LIMESTONE (ENERVEST/IRA FITTRO-	COAL OUTSIDE DISTRICT	\$178.13
2023-C-000422	2022	24010	THURMAN WILLIAM CLARK	.0069 INT 160 AC O&G CROOKED RN(EVST/#1976-3641-42-46-2145)	COAL OUTSIDE DISTRICT	\$347.62
2023-C-000426	2022	20021	COLERIDER FAMILY REV LIVING TRST (DEBORAH KITTLE ETAL TTEE)	.0556 INT 18.40 AS O&G LIMESTONE	COAL OUTSIDE DISTRICT	\$178.13
2023-C-000427	2022	20022	COLERIDER FAMILY REV LIVING TRST (DEBORAH KITTLE ETAL TTEE)	.0556 INT 14.90 AS O&G LIMESTONE	COAL OUTSIDE DISTRICT	\$178.13
2023-C-000428	2022	24420	WILLIAMS JAMES RUSSELL	.0046 INT 200 AC O&G HUNTS RUN EVST#1051-1039-1136/CNX#1529-	COAL OUTSIDE DISTRICT	\$595.66
2023-C-000429	2022	21643	HUFFMAN JEANNIE	.0185 INT 84.42 AC O&G FALL RUN (CNX#3523-3540-3553)	COAL OUTSIDE DISTRICT	\$178.13
2023-C-000431	2022	24238	WALKER KAREN L TRUST	.352 INT 152.45 AC O&G WEST FORK (MAP 267/17)	COAL OUTSIDE DISTRICT	\$183.13
2023-C-000433	2022	24239	WALKER KAREN L TRUST	.0085 INT 152.46 AC O&G WEST F MAP 267/17	COAL OUTSIDE DISTRICT	\$178.13
2023-C-000435	2022	25014	BROADY ERIC J	1 LOT #4 PIEDMONT ADD	COAL CLARKSBURG CORP	\$1,703.54
2023-C-000436	2022	27856	SHOOK THOMAS A & BARBARA ELDER SHOOK	1 LOT PT #14 BLK C CHURCH ST	COAL CLARKSBURG CORP	\$573.11
2023-C-000437	2022	26430	K&S PROPERTIES LLC	LOT B PT #1 ADAMSTON C & C CO	COAL CLARKSBURG CORP	\$2,290.13
2023-C-000438	2022	26431	K&S PROPERTIES LLC	1 LOT #2 BLK B ADAMSTON	COAL CLARKSBURG CORP	\$899.79
2023-C-000439	2022	25873	FURR REBECCA	1 LOT #24 FAIRMONT & BALTO C & C CO	COAL CLARKSBURG CORP	\$280.83
2023-C-000440	2022	25874	FURR REBECCA	1 LOT #25 JUNKINS AVE	COAL CLARKSBURG CORP	\$704.56
2023-C-000441	2022	25875	FURR REBECCA	1 LOT 1.287 AC A C & C CO ADD	COAL CLARKSBURG CORP	\$230.65
2023-C-000442	2022	26094	HARDY MARTHA J ESTATE	1 LOT #45 GLENWOOD	COAL CLARKSBURG CORP	\$246.03
2023-C-000443	2022	28623	WVTL LLC TESCO CUSTODIAN	1 LOT A SWIGER S D 86 GLENWOOD	COAL CLARKSBURG CORP	\$4,614.95
2023-C-000444	2022	26826	MAXWELL LULA B	1 LOT #1-R ALEXANDER PLAT	COAL CLARKSBURG CORP	\$2,682.88
2023-C-000446	2022	25739	EXCURSION INVESTMENTS LLC	1 LOT # 1 & #2 PRIDE AVE (6118 SQ FT)	COAL CLARKSBURG CORP	\$5,105.86
2023-C-000448	2022	25950	GLEN ELK VILLAGE DEVELOPMENT ASSOC.	1 LOT "B" S-D 4 BOGGESS ADD 79.64X81.50 FT	COAL CLARKSBURG CORP	\$632.97
2023-C-000449	2022	28446	WATKINS DUSTIN M & STORMY S	1 LOT PT #1 & 15 SO 22ND ST	COAL CLARKSBURG CORP	\$821.86
2023-C-000450	2022	27857	SHORES JOHN P & DOROTHY A MANGOLD	1 LOT 2 S-D 1 SCHUTTE LOT	COAL CLARKSBURG CORP	\$933.80
2023-C-000451	2022	27875	SHUMATE MICHELLE A	1 LOT 12 SEC 23 N VIEW	COAL CLARKSBURG CORP	\$3,356.77
2023-C-000452	2022	27254	OLIVER F C II & BEVERLY 2/3 & FRANK SR & ANN B OLIVER 1/3	2 LOTS #24-25 EDGEWOOD ADD INC PAR 87	COAL CLARKSBURG CORP	\$1,108.74
2023-C-000455	2022	0	SCRANTA THEODORE CLIFFORD & JESSICA LYNN	1 LOT 2 SEC 13 RIVERSIDE	COAL CLARKSBURG CORP	\$629.01
2023-C-000456	2022	26817	MATHENY ROBERT M	1 LOT #4-5 SEC 5 RIVERSIDE (60X125)	COAL CLARKSBURG CORP	\$1,885.08
2023-C-000457	2022	25199	CHANNELL RACHELLE L	1 LOT 8 SEC 17 N VIEW	COAL CLARKSBURG CORP	\$1,957.14
2023-C-000458	2022	24826	BARNETT JOHN L (RONALD EUGENE ROSS JR)	2 LOTS 2-3 SEC 6 PINE GROVE (2018 1/2 GOULD) INC PAR 411	COAL CLARKSBURG CORP	\$1,500.90
2023-C-000459	2022	27023	MONTANA SKY	1 LOT 3 STROTHER ADD	COAL CLARKSBURG CORP	\$1,603.49
2023-C-000462	2022	25448	COX MARTIN E	1 LOT 40X132 FT N VIEW PT 43 -44 A W PRITCHARD UPLAND GROVE	COAL CLARKSBURG CORP	\$1,255.21
2023-C-000463	2022	26890	MCDUGAL TODD & WENDY	1 LOT PT 2 SEC 4 N VIEW	COAL CLARKSBURG CORP	\$2,170.75
2023-C-000464	2022	25857	FREEMAN BRADLEY E	1 LOT #50 REYNOLDS ADD	COAL CLARKSBURG CORP	\$1,801.48
2023-C-000465	2022	26462	KELLY ALENA AKA ALENA ASHBY	1 TRACT (LOTS 63 62) REYNOLDS ADD (1302 N 13TH ST)	COAL CLARKSBURG CORP	\$1,866.77
2023-C-000466	2022	26169	HAYHURST LINDA	1 LOT PT #15 N VIEW UPLAND GROVE ADD	COAL CLARKSBURG CORP	\$1,111.82
2023-C-000467	2022	27024	MOORE BRIAN E	1 LOT 7 A B TETER ADD	COAL CLARKSBURG CORP	\$1,361.41
2023-C-000468	2022	25072	BUNNELL TIFFANY G	1 LOT #51 PRITCHARD ADD	COAL CLARKSBURG CORP	\$852.45
2023-C-000469	2022	24914	BISH JAMES F ESTATE (JOHNA J BISH TRUSTEE)	1 LOT 75 FT ELK CREEK REAR OF MULBERRY	COAL CLARKSBURG CORP	\$174.37
2023-C-000470	2022	25955	GLEN ELK VILLAGE DEVELOPMENT ASSOC.	1 LOT 45 X 150 FT LOCUST ST	COAL CLARKSBURG CORP	\$2,480.94
2023-C-000471	2022	26396	JGPASH IRREVOCABLE TRUST 1/2 & RMRES IRREVOCABLE TRUST 1/2	1 LOT 2 LOCUST ST NORTHCOTT ADD	COAL CLARKSBURG CORP	\$4,325.47
2023-C-000472	2022	27610	ROBY JAMES R & DEBRA D	1 LOT ON POINT WEST PIKE ST	COAL CLARKSBURG CORP	\$1,021.37
2023-C-000475	2022	25529	CUROTZ SAMUEL JOSEPH & LAURIE E	1 LOT B 38.41 X 81.94 GLEN ELK #2	COAL CLARKSBURG CORP	\$849.21
2023-C-000476	2022	25752	FARROW AMBER	1 LOT PT 145 146 GLEN ELK 2	COAL CLARKSBURG CORP	\$433.38
2023-C-000477	2022	27454	POWELL JESS IV	1 TRACT LOTS 260-259-258-257 GLEN ELK 1(16203 SQ FT)	COAL CLARKSBURG CORP	\$5,472.80
2023-C-000478	2022	26329	IAQUINTA JOSEPH JOSEPH	1 TRACT 3 LOTS 127-129 BLK F GLEN ELK #1 (7500 SQ FT)	COAL CLARKSBURG CORP	\$5,587.93
2023-C-000479	2022	26576	LAROSA DOMINICK REVOCABLE TRUST	1 LOT W1/2 LOTS 82&83 GLEN ELK (1/2 INT)	COAL CLARKSBURG CORP	\$238.59
2023-C-000480	2022	27455	POWELL JESS IV	10 LOTS 38 TO 47 THOMPSON S-D GLEN ELK #1 INC PCLS 77 TO 79,	COAL CLARKSBURG CORP	\$844.67
2023-C-000481	2022	26586	LAROSA DOMINICK ETAL	1 LOT 64 BLK "D" GLEN ELK #1 (1/2 INT)	COAL CLARKSBURG CORP	\$577.42
2023-C-000482	2022	26577	LAROSA DOMINICK REVOCABLE TRUST	1 LOT 64 BLK "D" GLEN ELK #1 (1/2 INT)	COAL CLARKSBURG CORP	\$577.42
2023-C-000483	2022	25802	FLOWERS JEREMY	1 LOT PT "D" S 1/2 SD #176-177 GLEN ELK #1 (900 SQ FT)	COAL CLARKSBURG CORP	\$505.93
2023-C-000484	2022	26582	LAROSA DOMINICK REVOCABLE TRUST	1 LOT PT 59-60 GLEN ELK 26X50 FT (1/2 INT)	COAL CLARKSBURG CORP	\$180.97
2023-C-000485	2022	26583	LAROSA DOMINICK REVOCABLE TRUST	1 LOT PT 59-60 GLEN ELK (1/2 INT)	COAL CLARKSBURG CORP	\$237.43
2023-C-000486	2022	26050	HADDIX JASON & SAMANTHA	1 LOT 5 S-D 30 TO 34 BROADDUS	COAL CLARKSBURG CORP	\$1,713.62
2023-C-000487	2022	26330	IAQUINTA JOSEPH S	1 LOT PT 56 GLEN ELK 1	COAL CLARKSBURG CORP	\$1,318.71
2023-C-000489	2022	26550	LAMB JESSE I ESTATE	1 LOT PT 237 GLEN ELK	COAL CLARKSBURG CORP	\$973.97
2023-C-000492	2022	25451	COX RAYMOND A JR 1/2 INT & JESSIE STEWART ESTATE 1/2 INT	1 LOT PT 230 GLEN ELK	COAL CLARKSBURG CORP	\$1,156.35
2023-C-000493	2022	25449	COX RAYMOND	1 LOT PT 225 BLOCK 1 WESTERN PART GLEN ELK	COAL CLARKSBURG CORP	\$1,061.17
2023-C-000495	2022	27133	NAJ LLC	1 LOT PT LOT 31 X 74 FT M P REYNOLDS PLAT	COAL CLARKSBURG CORP	\$575.11
2023-C-000496	2022	28348	VANDALIA HERITAGE FOUNDATION	1 LOT (15,611.19 SQ FT) WALDO COMPLEX	COAL CLARKSBURG CORP	\$4,214.20
2023-C-000497	2022	28006	STARKEY ROBERT ANTHONY	1 LOT 300 MONTPELIER	COAL CLARKSBURG CORP	\$181.68
2023-C-000498	2022	28003	STARKEY ROBERT A	1 LOT 299 MONTPELIER	COAL CLARKSBURG CORP	\$181.68
2023-C-000499	2022	28004	STARKEY ROBERT A	1 LOT 297 MONTPELIER	COAL CLARKSBURG CORP	\$181.68
2023-C-000500	2022	28005	STARKEY ROBERT A	2 LOTS 296 298 MONTPELIER INC PAR 257	COAL CLARKSBURG CORP	\$194.76
2023-C-000501	2022	25450	COX RAYMOND A JR	1 LOT PT 1 S D 63 JADD	COAL CLARKSBURG CORP	\$267.98
2023-C-000502	2022	25804	FLOYD PATRICIA MARIE & MATTHEW	1 LOT 1 LESTER PARRISH S D	COAL CLARKSBURG CORP	\$467.23
2023-C-000503	2022	26352	JACKSON BETTY JANE ETAL	1 LOT 2 LESTER PARRISH S-D (RICHARD NOBLE RES)	COAL CLARKSBURG CORP	\$724.12
2023-C-000504	2022	26908	MCINTYRE L MARCENE (NICK & DEE MUTAFIS)	1 LOT W 1/2 26 JACKSON L ADD	COAL CLARKSBURG CORP	\$871.71
2023-C-000505	2022	25957	GLEN ELK VILLAGE DEVELOPMENT ASSOC.	1 LOT E 1/2 #27 JACKSON ST	COAL CLARKSBURG CORP	\$1,073.05
2023-C-000506	2022	33522	RADABAUGH CLYDE J	10.50 AC BINGAMON	EAGLE OUTSIDE DISTRICT	\$1,232.40
2023-C-000513	2022	34856	WATSON SUE ANN ESTATE	LOT "3" 3225 SQ FT JONES RUN	EAGLE OUTSIDE DISTRICT	\$175.23
2023-C-000515	2022	28909	AYOTTE JAMES R III & CHARMAGNE VECCHIO	1 LOT (.51 AC) ROBINSON RUN	EAGLE OUTSIDE DISTRICT	\$298.35
2023-C-000516	2022	33870	ROGERS A E ESTATE (MARY LEE HINES ET AL)	TRACT "3" (.26 AC) DOLA	EAGLE OUTSIDE DISTRICT	\$223.57
2023-C-000517	2022	33871	ROGERS A E ESTATE (MARY LEE HINES ET AL)	TRACT "4" (.137 AC) DOLA	EAGLE OUTSIDE DISTRICT	\$178.13
2023-C-000518	2022	33981	SAMPSON JAMIE S	TRACT 'A'.57AC JONES RUN (1982 24X52 D/W M/H)	EAGLE OUTSIDE DISTRICT	\$610.93
2023-C-000519	2022	31936	JSHS PROPERTIES LLC	48 AS HARLOW HEIGHTS (DWLG & M HOME HOOK UPS)	EAGLE OUTSIDE DISTRICT	\$6,935.61
2023-C-000520	2022	31402	HESS FREDERICK M	4 AS NR LUMBERPORT	EAGLE OUTSIDE DISTRICT	\$253.49
2023-C-000522	2022	29501	BROWN ROBERT ETAL (EDWARD OR DIANE ALKIRE)	.30 AC LAMBERTS RUN	EAGLE OUTSIDE DISTRICT	\$352.25
2023-C-000523	2022	32563	MENENDEZ CHRISTINA L	1 LOT #2 GRIFFIN TRACT WEST FORK	EAGLE OUTSIDE DISTRICT	\$582.52
2023-C-000524	2022	32562	MENENDEZ CHRISTINA	1 LOT 0.328 AC WEST FORK (INDUSTRIAL)	EAGLE OUTSIDE DISTRICT	\$3,393.37
2023-C-000526	2022	32581	MESSINGER STEVEN C	1 LOT (.03 AC)	EAGLE OUTSIDE DISTRICT	\$172.61
2023-C-000527	2022	32577	MESSINGER STEVEN C	3.73 AC LAMBERTS RUN	EAGLE OUTSIDE DISTRICT	\$1,209.65
2023-C-000528	2022	30807	GRIFFIN CLARA J	1/3 INT .52 AC NOLAN RUN	EAGLE OUTSIDE DISTRICT	\$178.13
2023-C-000529	2022	32037	KOOKEN ALFRED	1 LOT ROBY	EAGLE OUTSIDE DISTRICT	\$178.13
2023-C-000530	2022	33290	PHILLIPS JULIA E	2 LOTS 2 & 8 FT 1 LUMBERPORT	EAGLE OUTSIDE DISTRICT	\$901.89
2023-C-000533	2022	34179	SIMMONS WILLIAM & MANNA	1 LOT 7 SEC 2 H		

# LEGAL

Legal 6 col x 20"

Continued from previous page

CERT #	SOLD	TICKET	NAME	DESCRIPTION	DISTRICT	AMOUNT DUE
2023-C-000584	2022	35891	TRI COUNTY LANDEVELOPERS INC	.50AC LUMBERPORT (LOTS 31 THUR 35)	EAGLE LUMBERPORT CORP	\$1,616.28
2023-C-000585	2022	35892	TRI COUNTY LANDEVELOPERS INC	.33 AC LUMBERPORT (LOTS 29 & 30)	EAGLE LUMBERPORT CORP	\$1,149.77
2023-C-000586	2022	35818	STARK JAMES	1 LOT MAIN ST LUMBERPORT	EAGLE LUMBERPORT CORP	\$3,623.48
2023-C-000587	2022	35523	JSHS SERVICES LLC	1 LOT 82 HEDGES HTS	EAGLE LUMBERPORT CORP	\$365.91
2023-C-000588	2022	35524	JSHS SERVICES LLC	1 LOT 81 HEDGES HTS	EAGLE LUMBERPORT CORP	\$1,489.89
2023-C-000589	2022	35525	JSHS SERVICES LLC	1 LOT 80 HEDGES HTS	EAGLE LUMBERPORT CORP	\$201.91
2023-C-000590	2022	35733	RILEY MONICA A	1 LOT 89 HEDGES HTS	EAGLE LUMBERPORT CORP	\$787.76
2023-C-000591	2022	35310	COTTRELL DAVID R II	1 LOT PT 19 CHURCH ST	EAGLE LUMBERPORT CORP	\$684.23
2023-C-000592	2022	35446	HAUGHT JAMES B	1 LOT 1 FAIRMONT B & I ADD	EAGLE LUMBERPORT CORP	\$804.26
2023-C-000593	2022	38039	SCOTT JOHN ALEXANDER	1 LOT .26 AC BOND FARM	ELK OUTSIDE DISTRICT	\$2,328.94
2023-C-000594	2022	38034	SCHWARTING DIANE ALLEN	8.61 AS ELK CREEK	ELK OUTSIDE DISTRICT	\$217.45
2023-C-000596	2022	37208	LAKE WALTER B ETAL	0.76 AS ELK CREEK	ELK OUTSIDE DISTRICT	\$190.32
2023-C-000597	2022	37209	LAKE WALTER B ETAL	1.14 AS ELK CREEK	ELK OUTSIDE DISTRICT	\$240.02
2023-C-000598	2022	38070	SHINGLETON SHAWN	LOT "A" (.73 AC) ELK CREEK	ELK OUTSIDE DISTRICT	\$1,106.50
2023-C-000599	2022	38071	SHINGLETON SHAWN	1 LOT (17022 SQ FT) ELK CREEK	ELK OUTSIDE DISTRICT	\$175.16
2023-C-000600	2022	38320	TATE SHARON	3.24 AC HASTINGS RUN	ELK OUTSIDE DISTRICT	\$303.17
2023-C-000601	2022	38321	TATE SHARON K	5.12 AS LOT #3 MARTHA E P HEATER PLAT	ELK OUTSIDE DISTRICT	\$263.48
2023-C-000602	2022	38322	TATE SHARON K	4.80 AC LOT #4 MARTHA E P HEATER	ELK OUTSIDE DISTRICT	\$874.56
2023-C-000603	2022	36940	HILDERBRAND ROBERT M & SHARON (ROGER L & VICTORIA A TURNER)	1 LOT .79 AS STEPHENS RUN	ELK OUTSIDE DISTRICT	\$1,153.92
2023-C-000604	2022	36939	HILDEBRAND ROBERT M & SHARON L (ROGER L & VICTORIA A TURNER)	1 LOT 0.38 AC (16505 SQ FT) SHEARER PLAT STEPHENS RUN	ELK OUTSIDE DISTRICT	\$193.58
2023-C-000606	2022	38564	WILSON JOE ED ETAL	PARCEL 'B' (4.72 AC) GNATTY CREEK	ELK OUTSIDE DISTRICT	\$1,090.57
2023-C-000607	2022	38563	WILSON JOE E ETAL	PT PARCEL 'A' (1.88 AC) GNATTY CREEK	ELK OUTSIDE DISTRICT	\$201.99
2023-C-000609	2022	36500	DEAN MITCH J	1 LOT 1.72 AS GNATTY CREEK	ELK OUTSIDE DISTRICT	\$904.42
2023-C-000610	2022	37953	ROGERS RAMONA	1 LOT 192 ROSELAWN ADD	ELK OUTSIDE DISTRICT	\$178.13
2023-C-000611	2022	37954	ROGERS RAMONA M	3 LOTS 189 TO 191 ROSELAWN INC PAR 187-186	ELK OUTSIDE DISTRICT	\$195.04
2023-C-000612	2022	37955	ROGERS RAMONA M	4 LOTS 200-202-214-217 ROSELAWN INC 181-218-171	ELK OUTSIDE DISTRICT	\$209.06
2023-C-000613	2022	37956	ROGERS RAMONA M	3 LOTS 185 TO 187 ROSELAWN INC PAR 229-230	ELK OUTSIDE DISTRICT	\$201.34
2023-C-000614	2022	37957	ROGERS RAMONA M	1 LOT 182 ROSELAWN	ELK OUTSIDE DISTRICT	\$178.13
2023-C-000615	2022	37985	RUSSELL BETH ANNE & TIMOTHY CRAIG	1 LOT UNIT 27 THE OVERLOOK TOWNHOUSES(.07AC)	ELK OUTSIDE DISTRICT	\$2,325.49
2023-C-000616	2022	37909	RICHARDS JASON NEIL	1 LOT (.14 AC) ZACKS RUN	ELK OUTSIDE DISTRICT	\$1,675.87
2023-C-000617	2022	38500	WESTBROOK DONNA	1 LOT (.823 AC) CIRCLE DR ESTATES	ELK OUTSIDE DISTRICT	\$2,179.17
2023-C-000618	2022	37848	PRICE JOSHUA DANIEL	1 LOT #21 CIRCLE DR ESTATES	ELK OUTSIDE DISTRICT	\$1,161.63
2023-C-000619	2022	36887	HAYMAKER PROPERTIES LP % KIRKWOOD AND DARBY INC	100% INT 9.84 AC O&G SUDS RUN (MAP 367/84)	ELK OUTSIDE DISTRICT	\$196.43
2023-C-000620	2022	36631	FERRELLA ARAлина D	1/6 INT 22.80 AS O & G SUDS RUN	ELK OUTSIDE DISTRICT	\$175.16
2023-C-000621	2022	38431	WALKER KAREN L TRUST	.0352 INT 290.42 AC O&G GNATTY & .0176 INT COAL (ROSS/2660)	ELK OUTSIDE DISTRICT	\$198.64
2023-C-000622	2022	37176	KISHBAUGH CLAYCE INTER VIVOS TRT (HUNTINGTON BANKE TTE)	.1250 INT 112 AC O&G NUTTER RUN	ELK OUTSIDE DISTRICT	\$209.1
2023-C-000625	2022	38432	WALKER KAREN L TRUST	.0143 INT 337 AC O&G ELK CK (PDC/API#1925)	ELK OUTSIDE DISTRICT	\$178.13
2023-C-000626	2022	38433	WALKER KAREN L TRUST	.0353 INT 51 AC O&G ELK CREEK	ELK OUTSIDE DISTRICT	\$178.13
2023-C-000628	2022	36268	CLARK CATHERINE PATTON EST	75.06 AC COAL & OTHER MINERALS ELK CREEK UNDER MAP409/27	ELK OUTSIDE DISTRICT	\$249.46
2023-C-000629	2022	38434	WALKER KAREN L TRUST	.0086 INT 51 AC O&G ELK CREEK	ELK OUTSIDE DISTRICT	\$178.13
2023-C-000630	2022	38435	WALKER KAREN L TRUST	.0085 INT 290.42 AC O&G GNATTY CK .0043 INT COAL (ROSS/#2660)	ELK OUTSIDE DISTRICT	\$194.74
2023-C-000631	2022	38436	WALKER KAREN L TRUST	.0034 INT 337 AC O&G ELK CK (PDC/API#1925)	ELK OUTSIDE DISTRICT	\$178.13
2023-C-000632	2022	41862	RICKETTS ANGELA RENEE	4.75 AS STONE POT RUN (DWLG & GARAGE)	GRANT OUTSIDE DISTRICT	\$1,776.83
2023-C-000634	2022	39308	CHILDERS KRISTI ANN	14.21 AS BROWNS CREEK	GRANT OUTSIDE DISTRICT	\$2,388.07
2023-C-000635	2022	42344	STUTLER FELICIA ANN	1 LOT 7856 SQ FT LOST CREEK	GRANT OUTSIDE DISTRICT	\$548.41
2023-C-000636	2022	41128	MCCLAIN JAMES R	1 LOT (.25 AC) BROWNS CREEK	GRANT OUTSIDE DISTRICT	\$186.07
2023-C-000637	2022	40441	HOUSE MELISSA & JOSEPH	1 LOT B 0.40 AC E S LOWTHER	GRANT OUTSIDE DISTRICT	\$1,506.87
2023-C-000638	2022	40757	KOOKEN ALFRED	2.62 AS WEST FORK	GRANT OUTSIDE DISTRICT	\$178.13
2023-C-000639	2022	40807	LANTZ MICHAEL D & STEPHEN L HEATER	2.5 AC WEIR RUN	GRANT OUTSIDE DISTRICT	\$221.92
2023-C-000640	2022	40809	LANTZ MICHAEL D & ROBERT D	1.38 AC WIER RUN	GRANT OUTSIDE DISTRICT	\$196.99
2023-C-000641	2022	38709	ALLMAN ARCHIE L ESTATE (JOHN ALLMAN EXTR)	1.05 AS WIER RUN SCHOOL LOT (1985 14X70 MHOME)	GRANT OUTSIDE DISTRICT	\$972.17
2023-C-000642	2022	40717	KENNEDY W GENE & CAROL	5.83 AS LOST CREEK (FARM LAND)	GRANT OUTSIDE DISTRICT	\$338.24
2023-C-000644	2022	38658	ADKINS MICHELLE	8.39 ACROSS LOST CREEK	GRANT OUTSIDE DISTRICT	\$2,591.52
2023-C-000645	2022	40758	KOOKEN ALFRED	1 LOT 50/100 AS BROWNS CREEK	GRANT OUTSIDE DISTRICT	\$178.13
2023-C-000646	2022	40359	HIGHLAND PATRICIA ANN	2 LOTS #47 & #49 GOOD HOPE (1975 14X70 MH) INC PAR 44	GRANT OUTSIDE DISTRICT	\$502.12
2023-C-000647	2022	42485	TARA PROPERTY LLC	1 LOT .41 AC MT CLARE	GRANT OUTSIDE DISTRICT	\$1,403.30
2023-C-000648	2022	42486	TARA PROPERTY LLC	LOT #7 GOOD VIEW	GRANT OUTSIDE DISTRICT	\$183.69
2023-C-000649	2022	38892	BARKER CAROL A	4 LOTS 82-83-84-85 MARSHALL HTS INC PARS 11 THRU 13	GRANT OUTSIDE DISTRICT	\$856.72
2023-C-000650	2022	40860	LEATHERBURY JOHN	1 LOT #8 KNIGHT ALPHA S-D	GRANT OUTSIDE DISTRICT	\$1,437.61
2023-C-000655	2022	41972	RUSSELL GUY & VERNIE ESTATE	1 LOT 9 HOLDEN ADD	GRANT OUTSIDE DISTRICT	\$183.69
2023-C-000656	2022	42211	SNIDER AMANDA RAE	1 LOT 23 50X140 HOLDEN ADD (DWLG USED FOR STORAGE)	GRANT OUTSIDE DISTRICT	\$236.86
2023-C-000657	2022	41092	MATHENY ROBERT M	1 LOT #40 RIVERSIDE ACRES	GRANT OUTSIDE DISTRICT	\$178.13
2023-C-000658	2022	41093	MATHENY ROBERT M	1 LOT #39 RIVERSIDE ACRES	GRANT OUTSIDE DISTRICT	\$1,397.37
2023-C-000659	2022	41090	MATHENY ROBERT	1 LOT #38 RIVERSIDE ACRES	GRANT OUTSIDE DISTRICT	\$887.06
2023-C-000660	2022	41091	MATHENY ROBERT	1 LOT #37 RIVERSIDE ACRES	GRANT OUTSIDE DISTRICT	\$178.13
2023-C-000661	2022	40375	HINKLE BRADLEY	1 LOT 77 HAMPTON MEADOWS SD II	GRANT OUTSIDE DISTRICT	\$402.54
2023-C-000662	2022	40376	HINKLE BRADLEY	1 LOT 80 HAMPTON MEADOWS SD II	GRANT OUTSIDE DISTRICT	\$413.24
2023-C-000663	2022	41494	NAJ LLC	1 LOT #30 QUINN ADD (GARAGE)	GRANT OUTSIDE DISTRICT	\$622.12
2023-C-000664	2022	41495	NAJ LLC	1 LOT 31 QUINN ADD	GRANT OUTSIDE DISTRICT	\$208.38
2023-C-000665	2022	41496	NAJ LLC	1 LOT 32 QUINN ADD	GRANT OUTSIDE DISTRICT	\$208.38
2023-C-000666	2022	41498	NAJ LLC	1 LOT 34 QUINN ADD	GRANT OUTSIDE DISTRICT	\$228.35
2023-C-000667	2022	39837	FRANKLIN RANDALL E	1 LOT #19 WOODSTOCK HEIGHTS SD	GRANT OUTSIDE DISTRICT	\$2,120.49
2023-C-000668	2022	39169	BROWNS CREEK CORPORATION	10.75 AS COAL M/O BROWNS CREEK	GRANT OUTSIDE DISTRICT	\$178.13
2023-C-000669	2022	38853	BAKER SAM B III & CAROLE M	2.50 AS O&G LOST CREEK 1/2 INT MAP 467/31	GRANT OUTSIDE DISTRICT	\$259.28
2023-C-000670	2022	39378	COMBS MAUDE ESTATE	40.73 AC O&G STONE POT RUN	GRANT OUTSIDE DISTRICT	\$1,762.23
2023-C-000674	2022	41248	MCWHORTER IDEN SCOTT & AMBER ALLMAN	1/8 INT 5 AS MINERAL DUCK CREEK	GRANT OUTSIDE DISTRICT	\$178.13
2023-C-000675	2022	41249	MCWHORTER IDEN SCOTT & AMBER ALLMAN	1/8 INT 5 AS MINERAL LONG RUN	GRANT OUTSIDE DISTRICT	\$178.13
2023-C-000676	2022	41250	MCWHORTER IDEN SCOTT & AMBER ALLMAN	.0208 INT 260 AC O&G LOST CK (CONS LS#43731(001-2-3-4-5)	GRANT OUTSIDE DISTRICT	\$178.13
2023-C-000677	2022	41251	MCWHORTER IDEN SCOTT & AMBER ALLMAN	8/440 INT 103 AC O&G MCKINNEY RUN (CONS LS #68480-API#0611)	GRANT OUTSIDE DISTRICT	\$178.13
2023-C-000678	2022	41252	MCWHORTER IDEN SCOTT & AMBER ALLMAN	.1250 INT 50 AC O&G (CONS LS #43730(0003)	GRANT OUTSIDE DISTRICT	\$182.22
2023-C-000679	2022	41253	MCWHORTER IDEN SCOTT & AMBER ALLMAN	.1250 INT 4 AC O&G CONS LS#43756-WL#6908-API#830	GRANT OUTSIDE DISTRICT	\$178.13
2023-C-000681	2022	40680	KARWICK LORETTA HRS	.0660 INT 200 AC O&G DUCK CREEK (CONS #68632-68632D)	GRANT OUTSIDE DISTRICT	\$178.13
2023-C-000682	2022	40681	KARWICK LORETTA HRS	.1250 INT 20 AC MINERAL DUCK CREEK	GRANT OUTSIDE DISTRICT	\$178.13
2023-C-000686	2022	43208	EVERETT DON J & JULIE ANN SKIDMORE	1 LOT (.30 AC) LOST CREEK	GRANT LOST CREEK CORP	\$677.99
2023-C-000691	2022	46043	ICE TRISTEN NICOLE	43.88 AS BIG ELK TRACTS 1-2-4	SARDIS OUTSIDE DISTRICT	\$1,574.76
2023-C-000695	2022	46971	MILLER SANDRA LYNN	5.79 AC LITTLE TENMILE	SARDIS OUTSIDE DISTRICT	\$1,414.93
2023-C-000696	2022	45357	FLOWERS ROBERT LEE SR & CAROLYN SUE	6 AS CALDWELL	SARDIS OUTSIDE DISTRICT	\$676.00
2023-C-000698	2022	43998	BEVERLY CHRISTOPHER	6.64 AC ISAAC CREEK	SARDIS OUTSIDE DISTRICT	\$960.55
2023-C-000699	2022	49231	WILLIS CONSUELA R	5.09 AC ROCK CAMP RUN	SARDIS OUTSIDE DISTRICT	\$298.33
2023-C-000701	2022	45337	FLANIGAN PATRICIA ANN ESTATE	59 AS ISAAC CREEK (3/30 INT)	SARDIS OUTSIDE DISTRICT	\$194.49
2023-C-000702	2022	45338	FLANIGAN PATRICIA ANN ESTATE	10 AS ISAAC CREEK (3/30 INT)	SARDIS OUTSIDE DISTRICT	\$172.61
2023-C-000703	2022	43999	BEVERLY CHRISTOPHER	20.96 AC ISAAC CREEK	SARDIS OUTSIDE DISTRICT	\$334.79
2023-C-000704	2022	46789	MELOTT BRENDA D & JEFFREY (LE) (CAMERON MELOTT)	3.68 AC GREGORY RUN	SARDIS OUTSIDE DISTRICT	\$1,194.93
2023-C-000705	2022	46790	MELOTT BRENDA D & JEFFREY C	2.661 AS GREGORY RUN	SARDIS OUTSIDE DISTRICT	\$725.45
2023-C-000706	2022	46788	MELOTT BRENDA D	.53 AS GREGORY RUN	SARDIS OUTSIDE DISTRICT	\$828.47
2023-C-000707	2022	48325	SINGLETON VICKIE LYNN	PT 10 AC KATY LICK (9.50 AC 1989 14X65 M/H O/OCC	SARDIS OUTSIDE DISTRICT	\$617.32
2023-C-000708	2022	48326	SINGLETON VICKIE LYNN	PT 10 A KATY LICK (.50 AC H/S PP MH)	SARDIS OUTSIDE DISTRICT	\$366.48
2023-C-000717	2022	48237	SHAW JAMES ARTHUR JR EST (DONNIE L SHAW-EXTOR)	2 LOTS 14 & PT 13 PARRISH ADD INC PAR 94	SARDIS OUTSIDE DISTRICT	\$183.38
2023-C-000718	2022	48238	SHAW JAMES ARTHUR JR ESTATE (DONNIE L SHAW-EXTOR)	3 LOTS 11-12-PT 13 BLK B T J PARRISH 2ND ADD INC PAR 95 96	SARDIS OUTSIDE DISTRICT	\$274.10
2023-C-000719	2022	48240	SHAW JAMES JR ESTATE (DONNIE L SHAW-EXTOR)	2 LOTS 9 AND 10 PARRISH ADD INCL PCL 98	SARDIS OUTSIDE DISTRICT	\$1,039.78
2023-C-000720	2022	48239	SHAW JAMES ARTHUR JR ESTATE (DONNIE L SHAW-EXTOR)	1 LOT 8 PARRISH ADD (GARAGE)	SARDIS OUTSIDE DISTRICT	\$200.29
2023-C-000721	2022	43669	ARNETT JOSHUA RON	1 LOT 6 PARRISH ADD	SARDIS OUTSIDE DISTRICT	\$178.13
2023-C-000722	2022	43670	ARNETT JOSHUA RON	1 LOT #5 & PT #4 (105 X 62 FT) WALLACE M SCOTT TRACT	SARDIS OUTSIDE DISTRICT	\$1,188.86
2023-C-000723	2022	48564	SWIGER AGNES ESTATE ETAL	1 LOT PT 14 & STRIP WALLACE	SARDIS OUTSIDE DISTRICT	\$173.72
2023-C-000724	2022	48679	SWIGER MICHAEL DENNIS	1 LOT WALLACE	SARDIS OUTSIDE DISTRICT	\$178.13
2023-C-000725	2022	45867	HAYMAKER PROPERTIES LP % KIRKWOOD AND DARBY INC	1/2 INT 84.14 AC OIL CLIFFORD FARM	SARDIS OUTSIDE DISTRICT	\$292.81
2023-C-000726	2022	45868	HAYMAKER PROPERTIES LP % KIRKWOOD AND DARBY INC	1/2 INT 62.5 AC O&G TENMILE	SARDIS OUTSIDE DISTRICT	\$260.68
2023-C-000727	2022	45869	HAYMAKER PROPERTIES LP % KIRKWOOD AND DARBY INC	1/2 INT 37.50 AC O&G RINEHART	SARDIS OUTSIDE DISTRICT	\$223.00
2023-C-000728	2022	45870	HAYMAKER PROPERTIES LP % KIRKWOOD AND DARBY INC	1/2 INT 97-1/2 AC O&G TENMILE	SARDIS OUTSIDE DISTRICT	\$312.74
2023-C-000730	2022	48205	SEWELL RIVER COAL & LAND CORP	107 AS PGH COAL MINED OUT	SARDIS OUTSIDE DISTRICT	\$180.03
2023-C-000731	2022	49335	XTO ENERGY % PROPERTY TAX DIVISION	1/8 INT 86.5 AC O&G LAUREL RUN LINN/SMITH-SWIGER#S2-API#2887		

## LEGAL

Legal 6 col x 20"

CERT #	SOLD	TICKET	NAME	DESCRIPTION	DISTRICT	AMOUNT DUE
2023-C-000787	2022	52142	MCDONALD JAMES K & RUSSELL MCDONALD	100% INT 50 AC O&G BRUSHY FORK GASTAR/MCDONALD#5190	SIMPSON OUTSIDE DISTRICT	\$183.98
2023-C-000790	2022	49712	BOATMAN DOROTHY EVELYN ESTATE	71.75 AS O&G SIMPSON CREEK 0.72 % INT MAP 268/3	SIMPSON OUTSIDE DISTRICT	\$321.62
2023-C-000791	2022	52996	ROBINSON MARY ELOISE	.0009 INT 160 AC DEEP COAL & 128.87 AC O&G GLENDALE	SIMPSON OUTSIDE DISTRICT	\$178.13
2023-C-000792	2022	52997	ROBINSON MARY ELOISE	.0009 INT 50.52 AC O&G BRUSHY FORK (JAMES M LANG TRACT)	SIMPSON OUTSIDE DISTRICT	\$178.13
2023-C-000793	2022	52998	ROBINSON MARY ELOISE	.0009 INT 110 AC O&G DAVISSON RN (ALLN/API#512-226-232)	SIMPSON OUTSIDE DISTRICT	\$178.13
2023-C-000794	2022	52166	MCLAUGHLIN LEE P	50% INT O&G (HYDROCARBON/MCLAUGHLIN #2)	SIMPSON OUTSIDE DISTRICT	\$156.83
2023-C-000795	2022	53774	WARNER JULIA E	50% INT O&G-HYDROCARBON (MCLAUGHLIN #2)	SIMPSON OUTSIDE DISTRICT	\$156.83
2023-C-000797	2022	53433	STOUT DENNIE A	.03433 STOUT DENNIE A	SIMPSON OUTSIDE DISTRICT	\$178.13
2023-C-000798	2022	53434	STOUT DENNIE A	.0092 INT 97.96 AC O&G BARNETT RUN (MAP 289/5)	SIMPSON OUTSIDE DISTRICT	\$178.13
2023-C-000799	2022	53435	STOUT DENNIE A	.0092 INT 5.41 AC O&G SIMPSON CREEK	SIMPSON OUTSIDE DISTRICT	\$178.13
2023-C-000803	2022	54114	AMES KIRSTEN LYNN	(.25 INT) 34.82 AC SIMPSON CREEK	SIMPSON BRIDGEPORT CORP	\$200.33
2023-C-000804	2022	54115	AMES KIRSTEN LYNN	(.025 INT) 13.77 AC BARNETT RUN SIMPSON CREEK	SIMPSON BRIDGEPORT CORP	\$181.53
2023-C-000805	2022	57716	RISH EQUIPMENT COMPANY	5.00 AC SITE 1 PARCEL A CJ RYAN PLAT	SIMPSON BRIDGEPORT CORP	\$39,909.65
2023-C-000806	2022	57838	SALMAN MUHAMMAD & AMBREEN	1 LOT RT 24 ADJ WESTGATE ESTATES	SIMPSON BRIDGEPORT CORP	\$6,759.30
2023-C-000807	2022	57839	SALMAN MUHAMMAD & AMBREEN	1 LOT .114AC BRIDGEPORT	SIMPSON BRIDGEPORT CORP	\$199.44
2023-C-000808	2022	57840	SALMAN MUHAMMAD & AMBREEN	1 LOT 1.098 AS BRIDGEPORT	SIMPSON BRIDGEPORT CORP	\$6,808.18
2023-C-000811	2022	58736	VECCHIO MICHAEL A JR	7 LOTS 1 TO 7 WILLIS HTS INC PAR 92-99-110-123-129-135	SIMPSON BRIDGEPORT CORP	\$2,265.70
2023-C-000812	2022	58060	SMITH KEVIN L	1 LOT E PT #54 #55 #56 & #57 WILLIS HTS (200X75)	SIMPSON BRIDGEPORT CORP	\$3,435.02
2023-C-000815	2022	55012	COMPTON CHARLOTTE M	1 LOT PT #23 WILLIS HTS(8X100)	SIMPSON BRIDGEPORT CORP	\$172.34
2023-C-000816	2022	57734	ROBINSON EDWARD L	1 LOT 99 WILLIS HTS (214 WMS AVE)	SIMPSON BRIDGEPORT CORP	\$1,612.35
2023-C-000817	2022	57836	SALMAN MOHAMMAD & AMBREEN	UNIT #5 BLDG 2 WORTHINGTON PLACE(3.57% INT COMMON AREA)	SIMPSON BRIDGEPORT CORP	\$3,002.46
2023-C-000818	2022	57842	SALMAN MUHAMMAD & AMBREEN	UNIT #6 BLDG 2 WORTHINGTON PLACE(3.57% INT COMMON AREA)	SIMPSON BRIDGEPORT CORP	\$2,004.80
2023-C-000819	2022	57841	SALMAN MUHAMMAD & AMBREEN	UNIT #7 BLDG 2 WORTHINGTON PLACE(3.57% INT COMMON AREA)	SIMPSON BRIDGEPORT CORP	\$3,540.00
2023-C-000820	2022	57837	SALMAN MUHAMMAD	UNIT #8 BLDG 2 WORTHINGTON PLACE(3.57% INT COMMON AREA)	SIMPSON BRIDGEPORT CORP	\$3,529.30
2023-C-000821	2022	59027	WVTL LLC TESCO CUSTODIAN	1 LOT 7 FLAVIUS B DAVISSON ADD	SIMPSON BRIDGEPORT CORP	\$5,987.40
2023-C-000826	2022	59026	WV TL LLC TESCO CUSTODIAN	1 LOT 160 SANDUSKY ADD	SIMPSON BRIDGEPORT CORP	\$3,771.14
2023-C-000827	2022	59049	ZAHRADNIK ADAM	2 LOTS VIRGINIA & FOLEY AVE INC PAR 100.1	SIMPSON BRIDGEPORT CORP	\$2,895.17
2023-C-000829	2022	57277	NOLTE JAMES & CHRISTINA	2 LOTS 109-110 TROLLEY TERRACE (RENTAL)INC PAR 134	SIMPSON BRIDGEPORT CORP	\$1,087.23
2023-C-000830	2022	55501	ENGLE STEPHEN G	1 LOT PT 167 SANDUSKY ADD (.23 AC)	SIMPSON BRIDGEPORT CORP	\$6,227.61
2023-C-000831	2022	57742	RODGERS ERO L	1 LOT (12X175) DRIVEWAY ERO LODGER TRACT	SIMPSON BRIDGEPORT CORP	\$321.16
2023-C-000832	2022	56930	MCCALL JASON & ASHLEY	1 LOT PT#44 WOODLAND HILLS PHASE II .27AC	SIMPSON BRIDGEPORT CORP	\$2,204.55
2023-C-000833	2022	56931	MCCALL JASON & ASHLEY	1 LOT 60 WOODLAND HILLS(.32AC)	SIMPSON BRIDGEPORT CORP	\$2,536.08
2023-C-000834	2022	57871	SCHENCK LARRY W	1 LOT 25 SHEARWOOD FOREST (.76 AC)	SIMPSON BRIDGEPORT CORP	\$8,086.65
2023-C-000836	2022	59581	WILDMAN ERIC KEITH & RICHARD KIRK	1 LOT 7 CARDER S-D	SIMPSON ANMOORE CORP	\$1,411.16
2023-C-000837	2022	59585	WILDMAN ERIC KEITH & RICHARD KIRK	LOT "E" PT 8 CARDER S-D (.12 AC)	SIMPSON ANMOORE CORP	\$3,861.92
2023-C-000840	2022	59120	COOKE NICHOLAS R	1 LOT #33 GRASELLI	SIMPSON ANMOORE CORP	\$663.13
2023-C-000841	2022	59497	SUAREZ TAMMY JO & JOSEPH MICHAEL PUMPHREY	1 LOT #104 GRASELLI	SIMPSON ANMOORE CORP	\$1,469.50
2023-C-000842	2022	59335	MEREDITH G ALLEN MCCLAIN	1 LOT 1/2 102 GRASELLI	SIMPSON ANMOORE CORP	\$376.78
2023-C-000843	2022	59609	WOODSON TIMOTHY & CHRISTINE & MISTY	1 LOT 790 GRASELLI	SIMPSON ANMOORE CORP	\$326.37
2023-C-000844	2022	59607	WOODSON TIMOTHY & CHRISTINE & MISTY	1 LOT 791 GRASELLI (20F2) WOODSON RES	SIMPSON ANMOORE CORP	\$821.35
2023-C-000845	2022	59608	WOODSON TIMOTHY & CHRISTINE & MISTY	PT 1 LOT 791 GRASELLI (10F2 NOT O-OCPP)	SIMPSON ANMOORE CORP	\$720.02
2023-C-000846	2022	59213	GOLDEN JESSE D & MEAGAN N	3 LOTS #85 TO 87 GRASELLI INC PAR 144-141	SIMPSON ANMOORE CORP	\$655.04
2023-C-000847	2022	59200	GENTEEL RICHARD A JR	2 LOTS #83-84 GRASELLI INC PAR 150	SIMPSON ANMOORE CORP	\$814.23
2023-C-000848	2022	59201	GENTEEL RICHARD A JR	3 LOTS #80-81-82 GRASELLI INC PAR 166-151	SIMPSON ANMOORE CORP	\$1,050.26
2023-C-000850	2022	63073	MILLER KARIE JO	14.52 AC GRASS RUN	TENMILE OUTSIDE DISTRICT	\$472.86
2023-C-000851	2022	65214	WISEMAN MATTHEW J	1 AC GRASS RUN	TENMILE OUTSIDE DISTRICT	\$783.09
2023-C-000852	2022	62625	LYONS MICHAEL L JR ETAL	49.416 AS NEW CREEK	TENMILE OUTSIDE DISTRICT	\$1,661.80
2023-C-000853	2022	62628	LYONS MICHAEL L JR ETAL	2.9 AS NEW CREEK (GARAGE) STORAGE	TENMILE OUTSIDE DISTRICT	\$381.98
2023-C-000854	2022	60129	BLAKE JAMES IVAN & THERESA ANN	1 LOT #3 DAVIS LOT	TENMILE OUTSIDE DISTRICT	\$994.49
2023-C-000855	2022	60130	BLAKE JAMES IVAN & THERESA ANN	1.82 AS SAWYERS RUN	TENMILE OUTSIDE DISTRICT	\$203.61
2023-C-000858	2022	60960	DAVIS WILLIAM & FRED	7.10 AS NR SALEM	TENMILE OUTSIDE DISTRICT	\$273.44
2023-C-000864	2022	60756	COURTNEY WILLIAM A JR & MARGARITA	1 LOT #155 LAKE FLOYD	TENMILE OUTSIDE DISTRICT	\$374.14
2023-C-000865	2022	63816	RHEINHARDT TAMI DAWN & TIMOTHY GREGG MAYLE	1 LOT .034 AC ESD CO	TENMILE OUTSIDE DISTRICT	\$510.09
2023-C-000866	2022	63818	RHEINHARDT TAMI DAWN & TIMOTHY GREGG MAYLE	1 LOT PT #54 ESD CO	TENMILE OUTSIDE DISTRICT	\$470.92
2023-C-000867	2022	63819	RHEINHARDT TAMI DAWN & TIMOTHY GREGG MAYLE	1 LOT PT 54 E SALEM	TENMILE OUTSIDE DISTRICT	\$540.71
2023-C-000868	2022	64093	SCOTT LARRY E	1 LOT 1 E SALEM	TENMILE OUTSIDE DISTRICT	\$441.18
2023-C-000869	2022	61703	HASKINS GEORGE L & SHELLY M	1 LOT PT 167 (STRIP 18 X 60) E SALEM DEV CO	TENMILE OUTSIDE DISTRICT	\$175.37
2023-C-000870	2022	64095	SCOTT LARRY E	1 LOT 37 E SALEM 1ST ADD (GARAGE)	TENMILE OUTSIDE DISTRICT	\$214.27
2023-C-000871	2022	61356	FORD WILLIAM E III & LISA FURBEE FORD	1 LOT 17 MOWERY ADD	TENMILE OUTSIDE DISTRICT	\$178.13
2023-C-000872	2022	64013	RUTTER MARTHA A	1 LOT 23 DOLAN ORCHARD ADD W SUMMIT	TENMILE OUTSIDE DISTRICT	\$450.46
2023-C-000873	2022	62478	LEONARD WILLIAM E EST	1 LOT PT 25 BRISTOL	TENMILE OUTSIDE DISTRICT	\$236.86
2023-C-000874	2022	62479	LEONARD WILLIAM E EST	1 LOT PT 28 BRISTOL	TENMILE OUTSIDE DISTRICT	\$319.97
2023-C-000876	2022	59708	ANDERSON JOYCE C % BLAIR KIMBERLY & GEORGE	1 LOT PT #3 WILSON ADD	TENMILE OUTSIDE DISTRICT	\$326.40
2023-C-000877	2022	59617	ADAMS EUGENE MORRIS ETAL	1 LOT #56 WILSON ADD	TENMILE OUTSIDE DISTRICT	\$221.83
2023-C-000878	2022	60959	DAVIS WILLIAM AND FRED	1 LOT SALEM	TENMILE OUTSIDE DISTRICT	\$230.23
2023-C-000879	2022	63557	PENNY JOANNE ETAL	3/4 INT 77 AS O&G TURKEY RUN	TENMILE OUTSIDE DISTRICT	\$339.90
2023-C-000880	2022	62000	HURST LESSEL J & FRANCES	102 AS O & G TENMILE 61/645 INT	TENMILE OUTSIDE DISTRICT	\$178.13
2023-C-000881	2022	63466	NUTTER WALTER HEIRS	.0286 INT 66.12 AC O&G COBURN FORK (UNDER 341/6.6.1.7)	TENMILE OUTSIDE DISTRICT	\$192.56
2023-C-000882	2022	59982	BARRY FRANCES	.6666 INT 37 AC O&G PATTERSON FK (HC/#2228)(ANT/#5699-5701)	TENMILE OUTSIDE DISTRICT	\$245.37
2023-C-000884	2022	63354	MYATT BETTY	.0132 (1/76) INT 283 AS OIL PATTERSON FK(TURKEY RUN) CNG	TENMILE OUTSIDE DISTRICT	\$178.13
2023-C-000885	2022	60073	BERRY FRANCES N	.1667 INT 70 AC O&G PATTERSON FORK (EMAX #3240/ 2655)	TENMILE OUTSIDE DISTRICT	\$178.13
2023-C-000886	2022	63163	MOREHEAD JUNE	.0167 INT 35.07 AC DEEP COAL TURKEY FOOT	TENMILE OUTSIDE DISTRICT	\$178.13
2023-C-000887	2022	61394	FURNER FRANCES L	.0167 INT 35.07 AC DEEP COAL TURKEY FOOT	TENMILE OUTSIDE DISTRICT	\$178.13
2023-C-000890	2022	63907	ROACH CARA M	2.500 INT O&G HALL RUN (ANT/API#5721-22)	TENMILE OUTSIDE DISTRICT	\$184.79
2023-C-000892	2022	65089	WILLIAMS JAMES R	.0004 INT 150 AC O&G TENMILE HG LLC/W SMT#1A	TENMILE OUTSIDE DISTRICT	\$259.27
2023-C-000893	2022	63911	ROBERTS HASHI	.0285 INT 276 AC O&G GRASS RUN (WACO/API#1759)	TENMILE OUTSIDE DISTRICT	\$190.88
2023-C-000894	2022	65154	WILLIAMS WILLIAM VAN JR ETAL	.0001 INT 150 AC O&G TENMILE (HG LLC/WSMT#1A)	TENMILE OUTSIDE DISTRICT	\$178.13
2023-C-000895	2022	64905	WALKER KAREN L TRUST	.0014 INT 345 AC O&G TENMILE CK (CNX/API#4396)	TENMILE OUTSIDE DISTRICT	\$198.24
2023-C-000896	2022	64906	WALKER KAREN L TRUST	.0003 INT 345 AC O&G TENMILE CK (CNX/API#4396)	TENMILE OUTSIDE DISTRICT	\$178.13
2023-C-000898	2022	63441	NICHOLSON HOWARD TIMOTHY	.0063 INT 89 AC O&G GRASS RUN (CNX/API#3488) (MAP 242/44-45)	TENMILE OUTSIDE DISTRICT	\$178.13
2023-C-000899	2022	61972	HUFFMAN FAMILY IRREVOCABLE TRUST	.0025 INT 48 AC O&G SHAW RUN (ANT/API#5602-19) MAP 323/25	TENMILE OUTSIDE DISTRICT	\$178.13
2023-C-000900	2022	63256	MURRAY SANDRA E	.0119 INT 152.4 AC O&G BEAR TRACT RN (ANT/API#5413)	TENMILE OUTSIDE DISTRICT	\$184.17
2023-C-000901	2022	64420	STICKLE SHEREE L	.0015 INT 152.4 AC O&G BEAR TRACT RN (ANT/API#5413)	TENMILE OUTSIDE DISTRICT	\$178.13
2023-C-000902	2022	60980	DAWSON JIM	.0010 INT 116.76 AC OIL HALL RUN (ANT/API#5723-38)	TENMILE OUTSIDE DISTRICT	\$178.13
2023-C-000903	2022	66125	PHARES DANIEL D ETAL	1 LOT 2527 SQ FT SALEM (REV)	TENMILE SALEM CORP	\$180.51
2023-C-000904	2022	66267	SCOTT LARRY E	PT LOT #166 E SALEM (.06 AC)	TENMILE SALEM CORP	\$173.80
2023-C-000905	2022	65478	CHAMBERS SUSAN KATHLEEN & MICHAEL DAVID	1 LOT PT 39 SALEM	TENMILE SALEM CORP	\$474.28
2023-C-000906	2022	65946	KIRKPATRICK PEGGY & SHANE	1 LOT A CLARK S D MAIN ST	TENMILE SALEM CORP	\$1,681.52
2023-C-000907	2022	65833	HARTMAN ROBIN L ET AL	1 LOT 10 FT STRIP SALEM (GARAGE)	TENMILE SALEM CORP	\$180.51
2023-C-000908	2022	65834	HARTMAN ROBIN L ET AL	1 LOT SALEM (4650 SQ FT)	TENMILE SALEM CORP	\$628.54
2023-C-000909	2022	65835	HARTMAN ROBIN L ET AL	1 LOT SALEM MAIN ST 3600 SQ FT	TENMILE SALEM CORP	\$529.63
2023-C-000910	2022	66284	SIMMONS LORETTA	1 LOT 23 SALEM LLOYD F RANDOLPH LOTS	TENMILE SALEM CORP	\$2,546.38
2023-C-000911	2022	66047	MOORE FLORA A. L. & CHRISTOPHER P GETCHEY	1 TRACT (LT #1 & 3 STRIPS) NVL CO 1ST ADD THOMPSON AVE	TENMILE SALEM CORP	\$1,810.16
2023-C-000912	2022	65471	CASINELLI KIMBERLY	1 LOT WATER ST 3300 SQ FT (GARAGE)	TENMILE SALEM CORP	\$668.86
2023-C-000913	2022	65920	JONES SUMMER A	1 LOT 4774 SQ FT SALEM	TENMILE SALEM CORP	\$641.88
2023-C-000914	2022	65472	CASINELLI KIMBERLY	1 LOT 23 SQ PLS SALEM	TENMILE SALEM CORP	\$961.15
2023-C-000915	2022	0	MIKULA GLORIA	1 LOT MAIN ST	TENMILE SALEM CORP	\$805.11
2023-C-000916	2022	65359	BARNARD IRENE & JENNIFER MICHELLE	1 LOT 9694 SQ FT MAIN STREET	TENMILE SALEM CORP	\$919.44
2023-C-000917	2022	66270	SHAFFER DAVID JAMES ETAL	1 LOT 3 MAIN ST (ABC STORE)	TENMILE SALEM CORP	\$1,164.69
2023-C-000918	2022	66395	TIPPINS RODNEY L	1 LOT PT #105 CENTRAL SALEM	TENMILE SALEM CORP	\$199.33
2023-C-000919	2022	65579	CULLERS KEITH	1 LOT 2 SALEM	TENMILE SALEM CORP	\$1,527.66
2023-C-000920	2022	65580	CULLERS KEITH	1 LOT 1 SALEM	TENMILE SALEM CORP	\$630.84
2023-C-000923	2022	65345	ASH MICHELLE L & CHRISTOPHER R	1 LOT PT #5 SALEM (4025 SQ FT)	TENMILE SALEM CORP	\$1,003.07
2023-C-000924	2022	65880	HOLT ALLISON ADAIR	1 LOT 18 EAST VIEW	TENMILE SALEM CORP	\$1,022.78
2023-C-000925	2022	65882	HOLT ALLISON ADAIR	1 LOT 39 EAST VIEW	TENMILE SALEM CORP	\$536.38
2023-C-000926	2022	66124	PHARES DANIEL D ETAL	1 LOT 1/2 AS & 3.15 AS COAL E SALEM	TENMILE SALEM CORP	\$180.51
2023-C-000929	2022	71302	KRAFFT JOHN M & HEATHER R	1 LOT 17.80 SQ PLS JARVISVILLE	UNION OUTSIDE DISTRICT	\$172.61
2023-C-000930	2022	72912	OWENS TINA D	PT 1 LOT 1 AS JARVISVILLE (DWG & OBYS-O/OCC)	UNION OUTSIDE DISTRICT	\$643.05
2023-C-000931	2022	72913	OWENS TINA D	PT 1 LOT 1 AS JARVISVILLE (LAND FOR PP DWIDE)	UNION OUTSIDE DISTRICT	\$460.16
2023-C-000939	2022	75350	WEBB DONALD LEE II	2.30 AS BUFFALO CREEK	UNION OUTSIDE DISTRICT	\$2,668.27
2023-C-000941	2					



LEGAL

Legal 6 col x 4"

Continued from previous page

CERT #	SOLD	TICKET	NAME	DESCRIPTION	DISTRICT	AMOUNT DUE
2023-C-001000	2022	73773	ROACH CARA M	.0083 INT 48.40 AC O&G KINCHELOE	UNION OUTSIDE DISTRICT	\$178.13
2023-C-001001	2022	73774	ROACH CARA M	.0083 INT 147 AC O&G TT FORK DOM AP-API#2532-2533/DOM	UNION OUTSIDE DISTRICT	\$600.64
2023-C-001002	2022	73775	ROACH CARA M	.0008 INT 96.69 AC O&G TT FORK	UNION OUTSIDE DISTRICT	\$178.13
2023-C-001003	2022	73776	ROACH CARA M	.0083 INT 64.102AC O&G STUTLER FORK (THADDEUS CURREY TRACT)	UNION OUTSIDE DISTRICT	\$178.13
2023-C-001004	2022	72005	MCPHERSON DONALD T	.1200 INT 155 AC COAL M/O WEST FORK	UNION OUTSIDE DISTRICT	\$178.13
2023-C-001007	2022	74163	SHORT JAMES C	.0133 INT 50 AC O&G SYCAMORE (ANT/API#5629)	UNION OUTSIDE DISTRICT	\$178.13
2023-C-001008	2022	67563	BRANNAN BLAIR	.0098 INT 79 AC O&G TURTLE TR FK (CNX/API#0865-1452-3171)	UNION OUTSIDE DISTRICT	\$232.17
2023-C-001009	2022	70234	HENDERSON KATHRYN	.0238 INT 152.96 AC OIL KINCHELOE	UNION OUTSIDE DISTRICT	\$178.13
2023-C-001012	2022	66724	AMERICAN HEART ASSOCIATION WV AFFILIATE INC	.0625 INT 65.39 AC O&G KINCHELOE	UNION OUTSIDE DISTRICT	\$179.23
2023-C-001013	2022	72961	PARKER DEBBIE	.0035 INT 236.90 AS O&G KINCHELOE (DOMT/#0427-2055)	UNION OUTSIDE DISTRICT	\$178.13
2023-C-001014	2022	75916	BARTLETT GEORGE A & MELISSA D	1.01 AC WEST MILFORD	UNION WEST MILFORD CORP	\$538.40
2023-C-001016	2022	75935	BOONE HOWARD S & SUE A	2 LOTS #44-45 STOUT LYNCH ADD INC PAR 41	UNION WEST MILFORD CORP	\$983.58
2023-C-001017	2022	75936	BOONE HOWARD S & SUE A	2 LOTS 46&47 STOUT LYNCH ADD INC PAR 43	UNION WEST MILFORD CORP	\$344.32
2023-C-001018	2022	76283	WALLS RUTH ANN GORDON (LE) (BRANDY KRUM & RICHARD GORDON)	2 LOTS W MILFORD MUNDAY LOTS INC PAR 57	UNION WEST MILFORD CORP	\$395.05
2023-C-001019	2022	75918	BEACHLER JOHN II OR HEATHER A	1 LOT #1 LOSH LOT	UNION WEST MILFORD CORP	\$958.19
2023-C-001020	2022	75894	ALLEGHNEY LAND & MINERAL CO	1 LOT 15.32 AS O & G MILFORD	UNION WEST MILFORD CORP	\$180.51

Any of the aforesaid tracts or lots may be redeemed by any person entitled to pay the taxes thereon at any time prior to the sale by payment to the Deputy Commissioner of the total amount of taxes, interest, and charges thereon up to date of redemption. Lands listed above as escheated or waste and unappropriated lands may not be redeemed. Payments must be received prior to the close of business the day prior to the land sale. Given under my hand this 3rd day of April, 2024.

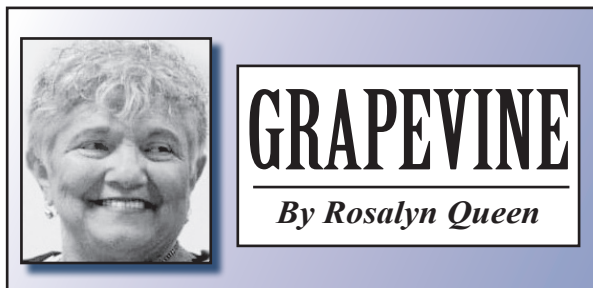
(6)

G. Russell Rollyson, Jr.  
Deputy Commissioner of Delinquent and Nonentered lands of HARRISON County

# Easter a Time For Renewing the Bonds of Family

Easter Sunday found us together as a family. Mike and I attended mass at the Immaculate Conception Church. Father Casey Mahone delivered a very meaningful sermon on this holy day. Present also was my sister, Joan and her family. Her three children and all their offsprings were there. She traditionally has an Easter egg hunt following mass. We had the traditional

Easter observance with our family members. Lisa and Andy spent the day with their daughter, Miranda in Washington. Our group included Mike Queen and his son Ben and his wife, Meredith. Leslie and Dixon Pruitt, Holli, Payton and Ryan Jarvis from Parkersburg and our patriarch Fray and me. We had an early dinner at the Bridgeport Convention Center. They had a wonderful



buffet which included a breakfast buffet. It has been a long time since we have had a baby in attendance. And what a difference it made. Payton is the daughter of Holli and Ryan and the granddaughter of Marty. First and foremost this was the first time in a long time that I had the

opportunity to purchase a frilly, girlie dress and did I enjoy seeing her in it. I also have another great granddaughter, Avery, who is the daughter of Kathy and Marty II. Gifts are not important to me. Their presence suits me fine. But I do want to share with you a unique gift that I

received. Since my love of flowers is known by all it is not unusual for me to receive several bouquets. This year one of my urns was filled with my ever loving basil. Leslie and Dixon decided that I would enjoy this twice as much. Once watching it grow and once using it in my sauce and tomato salad. You do not realize how a little creativity can make us old boogers happy. Hopefully I did not want to bore you, but I wanted to share with you the importance of family gatherings.

In this time and age we must all make a little effort to make these gatherings happen. With our busy schedules, set time aside for family. During this most holy time of year I wish all of you much happiness. My condolences to the family of Janice BRUNETT. What a friend she was. Take care, get ready for spring and until next week "Now You Have Heard It Through The Grapevine."

**Grand Alaskan Cruise & Tour**

12 DAYS: MAY-SEPT 2024 DEPARTURES

Starting at ~~\$2449~~ **\$1899**

Rugged, remote, and utterly beautiful, the wilds of Alaska come alive on this guided tour of the Frontier State. Experience the best of Alaska, from the wilderness of Denali National Park to the drama of calving glaciers along the Inside Passage.

**YMT vacations** 1-888-365-1614  
USE PROMO CODE: YMT2024 8AM-8PM EST MON-FRI

Price per person based on double occupancy plus \$299 tax service/gov't fees. Ask your Travel Consultant for terms & conditions. Add-on airfare with transfers available from most major gateways. Call for details.

**MILITARY RETIREE APPRECIATION DAY**

SATURDAY, APRIL 13, 2024  
7:30 AM TO 4:00 PM

OPEN TO ALL MILITARY RETIREES, IMMEDIATE FAMILY & SURVIVING SPOUSES FROM ALL BRANCHES AND COMPONENTS

GLEN JEAN ARMED FORCES RESERVE CENTER  
409 WOOD MOUNTAIN ROAD; GLEN JEAN, WV 25846

RETIREE SERVICES AVAILABLE WILL INCLUDE:  
POWER OF ATTORNEYS AND WILLS | MILITARY RECORDS | ID CARDS  
VETERAN FRIENDLY VENDORS | FAMILY SUPPORT | RETIRED PAY & BENEFITS  
MYPAY ASSISTANCE | TRICARE | VETERANS AFFAIRS | STATIC DISPLAYS | & MORE

PRE-REGISTRATION IS REQUESTED  
[HTTPS://SURVEYMONKEY.COM/R/WVRAD2024](https://surveymonkey.com/r/WVRAD2024)

(304) 561-6355

**SHINNSTON MCDONALD'S**


**Purchase any Combo/ Extra Value Meal - Receive a Cheeseburger and Small Fry for FREE**

Expires April 17, 2024

One per customer per visit, not to be used with any other offer, discount or within an EVM purchase. Valid at the Shinnston McDonald's only. Cash value 1/20 of 1 cent LwC. Must present this coupon prior to ordering.

# Baker Is Back In the Kitchen Again

West Virginia University has been in hot pursuit of the right man to run the men's basketball program since legendary coach Bob Huggins resigned prior to last season. Athletic Director Wren Baker could have rushed a search for a replacement, but instead elected to elevate Josh Eilert instead. Eilert was extremely familiar with the program and the players that were set to take the court, making him a favorite in the locker room. It was a smart move for the A. D. for a few reasons. Rushing into a hire is never a good decision. Without proper time to do research and homework, a bad hire could really backfire on an athletic director. In



this particular case, it could have been worse. With all that went down with Bob Huggins that led to his departure, followed by his decision to retake his previous position, a smoke screen covered the season before it even began. Most candidates that Baker would have targeted would have stayed far away from the soap opera in Morgantown at that time, leaving a lesser candidate or candidates contending for hire. Eilert bought Baker time to comb the country to find the proper

pick for the program. Halfway through the campaign, the team's record was going the wrong way and WVU was in the basement of the Big 12 Conference. Baker was in position to move away from Eilert and move on to the new search. The other reason to wait was the newbie in charge of the women's basketball program. Baker was fresh off of the hiring of Mark Kellogg and wasn't sure how their season would turn out. Sure, Kellogg was sixth

among active women's basketball coaches with 445 wins coming into Morgantown, but there were questions about the big step for Kellogg. He had spent the previous eight seasons at Stephen F. Austin and this would be his biggest gig yet. If he would have taken a nose dive and a quick trigger followed on the men's side, then Baker would have been under the gun. Kellogg proved to be a great hire, going 25 and eight while guiding the Mountaineers to a NCAA Tournament win over Princeton. Baker, fresh off of the Kellogg home run, took a big swing and landed Drake's Darian DeVries. DeVries became the 23rd men's basketball

See "Sports" on Pg 10

## "Flu" From Pg 1

infected with avian influenza or exposed to those infected with avian influenza." The pasteurization process effectively destroys contaminants such as viruses. Additionally, "milk from impacted animals is being diverted or destroyed,"

according to the office of the State Agriculture Commissioner. The Animal and Plant Health Inspection Service from the USDA detected "the first known case of HPAI in cattle in New Mexico, and that adds to the two detections in Texas that

were first announced on Monday March 25. USDA researchers confirmed other cases in Kansas and Michigan. Leonhardt confirmed that no cases have been found in West Virginia as of yet. Researchers speculate that the Eurasian lineage goose seems to have introduced the pathogen in these cases

Influenza has caused fund selling and long liquidation." Also "he says the hope is the market can find the answers it needs to stabilize, but there should be no fear for consumers about consuming milk or meat."

Additionally, "looking at the science, it is clear that the market has overreacted to the news." The Food and Drug Administration stated that "at this time, there continues to be no concern that this circumstance poses a risk to consumer health."

**inogen**

**PORTABLE OXYGEN FOR YOUR ON-THE-GO LIFESTYLE**

CLAIM YOUR 14-DAY RISK-FREE TRIAL!

Call us toll-free at 1-833-274-3943

14-day risk-free trial. Return within 30 days of purchase for a full refund of purchase price.  
PMA230469 EN, EN, USA | Ex. Only © 2023 Inogen, Inc.  
301 Coromar Drive, Colton, CA 95317  
Inogen® is a trademark of Inogen, Inc. The usage of any Inogen, Inc. trademark is strictly forbidden without the prior consent of Inogen, Inc. All other trademarks are trademarks of their respective owners or holders.

LEGAL

LEGAL

WEST VIRGINIA DEPARTMENT OF TRANSPORTATION  
Division of Highways  
NOTICE TO CONTRACTORS

Bids will be received electronically by the West Virginia Department of Transportation, Division of Highways through the Bid Express Bidding Service (www.bidx.com) and by sealed proposals (only when prequalification is waived) being received at its office in Building 5, Room 843, 1900 Kanawha Boulevard East, Charleston, West Virginia, until May 07, 2024 at 10:00 AM (Eastern Standard Time). The bids will be downloaded and/or opened and read publicly thereafter for the constructions of the following project(s):

Table with 5 columns: Call, Contract, State Project, Federal Project, Description. Row 1: 016, 2023170050, S317-771/00-0.05 00, HWI-1771(003)DBC, STRUCTURE REPLACEMENT HAYMOND HIGHWAY BRIDGE 0.51 MI W I/S WV 20 & HAYMOND HIGHWAY 1771 COUNTY: HARRISON

BRIDGE: 11793 CONCRETE SLAB ON FABRICATED STEEL GIRDER  
SPAN(S): 1 STRUCTURE STEEL:  
DBE GOAL: 7% OF CONTRACT BID AMOUNT. BIDDER MUST PROVIDE WRITTEN ASSURANCE OF MEETING GOAL ON FORM IN PROPOSAL.

REMARKS:  
Proposals will be received from prequalified and West Virginia licensed contractors only except that on Federal-Aid Projects a contractor's license is not required at time of bid, but will be required before work can begin. Registration is required with the Department of Administration, Division of Purchasing, in accordance with Chapter 5A, Article 3, Section 12 of the West Virginia Code. All contractors submitting bids on project(s) must submit electronically with their bid a Proposal Guaranty Bond for \$500.00 or 5% of the total bid, whichever is greater.

The West Virginia Department of Transportation, Division of Highways reserves the right to defer, delay or postpone the date for receiving and publicly opening proposals for any project designated in this advertisement, without the necessity of renewing such advertisement. The deferment, delay, postponement, and the date that proposals will be received and publicly opened will be available on www.bidx.com

The West Virginia Department of Transportation, Division of Highways hereby notifies all bidders that it will affirmatively ensure that in any contract entered into pursuant to this advertisement, minority business enterprises will be afforded full opportunity to submit bids in response to this invitation and will not be discriminated against on the grounds of race, color, religion, sex or national origin in consideration for an award.

LEGAL

(2021-S-00000401 - Harrison County - NAJ LLC)  
To: STATE OF WEST VIRGINIA HARRISON COUNTY MAGISTRATE CLERK, JAMES RAY, ES-TATE OF SUE E. RAY C/O JAMES RAY, or heirs at law, devisees, creditors, representatives, successors, assigns, all known heirs, guardians, conservators, fiduciaries, administrators, lienholders, co-owners, other parties having an undivided interest in the delinquent property, and other parties that may have an interest in the subject property.

DISTRICT CLARK CLARKSBURG CORP MAP 18 PARCEL 0576 0000  
You will take notice that NAJ LLC, the purchaser of the tax lien(s) on the following real estate, Certificate of Sale: 2020-S-00000401, 1 LOT PT 8 M R GOFF ADD, located in CLARK CLARKSBURG CORP, which was returned delinquent in the name of RAY SUE E, and for which the tax lien(s) thereon was sold by the sheriff of Harrison County at the sale for the delinquent taxes made on the 4th day of November, 2021, has requested that you be notified that a deed for such real estate will be made to him or her on or after May 29, 2024, as provided by law, unless before that day you redeem such real estate. The amount you will have to pay on the last day, May 28, 2024, will be as follows:

Table with 2 columns: Description, Amount. Rows include: Amount equal to the taxes and charges due on the date of the sale, with interest, to May 28, 2024. (\$ 269.18), Amount of subsequent year's taxes paid on the property, since the sale, with interest to May 28, 2024. (\$ 152.95), Amount paid for the Title Examination and preparation of the list to be served and for preparation and service of notice with interest from January 1, 2022, following the sheriff's sale to May 28, 2024. (\$ 1,116.48), Amount paid for other statutory costs with interest from following the sheriff's sale to May 28, 2024. (\$ 229.36), Total Amount Payable to Sheriff - cashier check, money order or certified check must be made payable to The Honorable Robert Matheny, Sheriff and Treasurer of Harrison County. (\$ 1,767.97), Cost of Certification of Redemption - cashier check, money order or certified check must be made payable to The Honorable John B. McCuskey, State Auditor. (\$ 35.00)

You may redeem any time before May 28, 2024, by paying the above total less any unearned interest.  
Return this letter and both certified funds to the WV State Auditor's Office, County Collection Division 1900 Kanawha Blvd East, Building 1, Room W-114 Charleston, West Virginia 25305. Questions please call 1-888-509-6568 option 2

LEGAL

(2021-S-00000070 - Harrison County - JSS PROPERTIES LLC)  
To: AGNES HAMBRICK, ROBERT ALLEN HAMBRICK, or heirs at law, devisees, creditors, representatives, successors, assigns, all known heirs, guardians, conservators, fiduciaries, administrators, lienholders, co-owners, other parties having an undivided interest in the delinquent property, and other parties that may have an interest in the subject property.

DISTRICT EAGLE OUTSIDE DISTRICT MAP 9999 PARCEL 0670 1704  
You will take notice that JSS PROPERTIES LLC, the purchaser of the tax lien(s) on the following real estate, Certificate of Sale: 2020-S-00000070, .0104 INT 64 AC O&G TENMILE (TRIO/G SWIGER-API#232, located in EAGLE OUTSIDE DISTRICT, which was returned delinquent in the name of HAMBRICK RUSSELL R, and for which the tax lien(s) thereon was sold by the sheriff of Harrison County at the sale for the delinquent taxes made on the 4th day of November, 2021, has requested that you be notified that a deed for such real estate will be made to him or her on or after May 13, 2024, as provided by law, unless before that day you redeem such real estate. The amount you will have to pay on the last day, May 12, 2024, will be as follows:

Table with 2 columns: Description, Amount. Rows include: Amount equal to the taxes and charges due on the date of the sale, with interest, to May 12, 2024. (\$ 110.50), Amount of subsequent year's taxes paid on the property, since the sale, with interest to May 12, 2024. (\$ 6.02), Amount paid for the Title Examination and preparation of the list to be served and for preparation and service of notice with interest from January 1, 2022, following the sheriff's sale to May 12, 2024. (\$ 1,098.62), Amount paid for other statutory costs with interest from following the sheriff's sale to May 12, 2024. (\$ 216.91), Total Amount Payable to Sheriff - cashier check, money order or certified check must be made payable to The Honorable Robert Matheny, Sheriff and Treasurer of Harrison County. (\$ 1,432.05), Cost of Certification of Redemption - cashier check, money order or certified check must be made payable to The Honorable John B. McCuskey, State Auditor. (\$ 35.00)

You may redeem any time before May 12, 2024, by paying the above total less any unearned interest.  
Return this letter and both certified funds to the WV State Auditor's Office, County Collection Division 1900 Kanawha Blvd East, Building 1, Room W-114 Charleston, West Virginia 25305. Questions please call 1-888-509-6568 option 2

FISCAL YEAR JULY 1, 2024 - JUNE 30, 2025  
LEVY ESTIMATE - BUDGET DOCUMENT

STATE OF WEST VIRGINIA  
MUNICIPALITY OF SHINNSTON, WEST VIRGINIA

In accordance with Code §11-8-14, as amended, the Council proceeded to make an estimate of the amounts necessary to be raised by levy of taxes for the current fiscal year, and does determine and estimate the several amounts to be as follows:

The amount due and the amount that will become due and collection from every source during the fiscal year INCLUDING THE LEVY OF TAXES, is as follows:

Table with 2 columns: REVENUE SOURCE, Amount. Rows include: Unassigned Fund Balance (1,500), Property Taxes - Current Expense (311,210), Gas & Oil Severance Tax (24,000), Excise Tax on Utilities (130,000), Business and Occupation Tax (425,000), Wine & Liquor Tax (19,250), Animal Control Tax (720), Sales Tax (375,000), Fines, Fees & Court Costs (40,000), Licenses (10,000), Building Permit Fees (10,000), Miscellaneous Fees (1,000), Franchise Fees (13,000), IRP Fees (Interstate Registration Plan) (15,000), Parks & Recreation (65,000), Rents, Fees & Court Costs (5,000), Refuse Collection (465,000), Police Protection Fees (70,000), Fire Protection Fees (200,000), Street Fees (45,000), Charges for Services (10,000), Federal Government Grants (15,000), State Government Grants (15,000), Other Grants (5,000), Contributions from Other Entities (29,500), Gaming Income (10,000), Interest Earned on Investments (4,000), Refunds (15,000), Sale of Fixed Assets (12,000), Accident Reports (1,500), Video Lottery (LVL) (13,000), Miscellaneous Revenues (provide details on 'Explanations' tab) (5,500), TOTAL ESTIMATED REVENUE (GENERAL FUND) (\$ 2,361,180), COAL SEVERANCE TAX FUND, REVENUE SOURCE, Assigned Fund Balance (\$ 1,500), Coal Severance Tax (12,000), Interest Earned on Investment (40), TOTAL ESTIMATED REVENUE (COAL SEVERANCE FUND) (\$ 13,540)

Table with 3 columns: ESTIMATED CURRENT EXPENDITURES, General Fund, Coal Severance Fund. Rows include: Economic Development (\$ 36,000), City Council (9,689), City Manager's Office (35,188), Finance Office (41,325), City Clerk's Office (8,406), Police Judge's Office (19,600), City Attorney (15,000), City Auditor (40,290), Rehabilitation of Property (25,000), Custodial (16,500), Regional Development Authority (660), Building Inspection (25,000), City Hall (162,000), Public Works Department (126,955), Police Department (707,700), Fire Department (200,000), Dog Warden/Humane Society (150), Streets and Highways (149,787), Street Lights (30,000), Signs and Signals (10,000), Central Garage (15,150), Garbage Department (415,000), Parks & Recreation (59,100), Fair Associations / Festivals (40,000), Swimming Pools (157,680), Library (7,500), Beautification Programs (7,500), TOTAL ESTIMATED EXPENDITURES (\$ 2,361,180 \$ 13,540)

MUNICIPALITY OF SHINNSTON, WEST VIRGINIA  
Regular Current Expense Levy  
FISCAL YEAR JULY 1, 2024 - JUNE 30, 2025

Table with 4 columns: Certificate of Valuation, Assessed Value for Tax Purposes, Levy Rate/\$100, Taxes Levied. Rows include: CLASS I (Personal Property, Public Utility, Total Class I), CLASS II (Real Estate, Personal Property, Total Class II), CLASS IV (Real Estate, Personal Property, Public Utility, Total Class IV), Total Value & Projected Revenue (\$ 90,980,659), Less Delinquencies, Exonerations & Uncollectable Taxes (5.00%), Less Tax Discounts (use Total Projected Revenue to calculate) (2.00%), Less Allowance for Tax Increment Financing (if Applicable) (0), Total Projected Property Tax Collection (\$ 317,561), Less Assessor Valuation Fund (2.00%), (Subtracted from regular current expense taxes levied only), Net Amount to be Raised by Levy of Property Taxes (\$ 311,210)

MUNICIPALITY OF SHINNSTON, WEST VIRGINIA  
Excess Levy / Levies  
FISCAL YEAR JULY 1, 2024 - JUNE 30, 2025

Table with 4 columns: Certificate of Valuation, Assessed Value for Tax Purposes, Levy Rate/\$100, Taxes Levied. Rows include: CLASS I (Personal Property, Public Utility, Total Class I), CLASS II (Real Estate, Personal Property, Total Class II), CLASS IV (Real Estate, Personal Property, Public Utility, Total Class IV), Total Value & Projected Revenue (\$ 90,980,659), Less Delinquencies, Exonerations & Uncollectable Taxes (5.00%), Less Tax Discounts (use Total Projected Revenue to calculate) (2.00%), Net Amount to be Raised by Levy for Budget Purposes (\$ 160,062)

STATE OF WEST VIRGINIA  
COUNTY OF HARRISON  
MUNICIPALITY OF SHINNSTON  
I, KATHLEEN PANEK, Recording Officer of said municipality, do hereby certify that the foregoing are true copies from the record of the orders made and entered by the council of the said municipality on the 12th day of March, 2024.

(Signature)  
CLERK  
(Official Title of Recording Officer)

“Sports”  
From Pg 9

coach in school history and continues the hoops youth movement in Morgantown. Kellogg was born in December of 1975 and DeVries is a tad older, born in April of the same year.

DeVries spent 20 years at Creighton before taking over at Drake. In seven seasons, DeVries has won no fewer than 20 games and compiled a 150 and 55 record, winning 73 percent of his lock-ups. He took the Bulldogs to the NCAA Tournament three times during his tenure, including back to back appearances the last two seasons.

It's hard to argue with the level of success that DeVries has seen at Drake, but the question is will he be able to duplicate what he did

in the Missouri Valley Conference when he reaches the Big 12 Conference?  
The two keys to success on this level are players and schemes. The head man has to

have the correct plan in place and the proper players to execute the game plan. The next two months are pivotal for DeVries as he looks to assemble a coaching staff and a roster for this

upcoming season. The clock has started and time will tell if DeVries is the right man for the job.  
That will do for now. Until next week . . . take care and God Bless!

Consumer Cellular®

NO HIDDEN FEES.  
NO HIDDEN ANYTHING.  
FREEDOM CALLS.

Plans start at just \$20/month.

AWARD-WINNING CUSTOMER SUPPORT 15 TIMES IN A ROW.

We've been ranked "#1 in Customer Service among Wireless Value MVNOS, 15 Times in a Row."

100% U.S. BASED CUSTOMER SUPPORT.

All of our support teams are just a call or click away.

855-615-6411