

Some Plants Only Bloom at Night

With the amount of rain we have had so far this spring, I thought April would be a good month to do an article on a flower. In recent years, I began online communications with former UCLA basketball guard and retired actor Michael Warren. Warren played three years for UCLA and later became known for his role of Officer Bobby Hill on the NBC series Hill Street Blues.


His daughter-in-law is actress Jessica Alba.

I was browsing social media and came across a post attributed to Warren that was referring to the flower known to me as a night-blooming cereus. He referred to the plant as "Queen of the Night". I've come to realize that the flower itself has been given many names, some interchangeable, but the discussion we started with was for the same flower.

He shared several images with me of the plant in his home and how he has cared for it over the years. In return, I shared with him some images of the plant as well as its many off-springs my family has started from its cuttings. The mother plant of the night blooming cereus in my family originally belonged to my Great Grandmother Dona



Night Blooming Cereus.



The Story Behind the Photo

By Bobby Bice

(Tetric) Bice, who died in 1954. As of this year, the plant has had a home in the Bice Family for well over 70 years.

Michael was amazed at the plant's longevity and was hopeful that his plant will attract similar attention from his own family. He shared with me that his plant had 16 blooms over a 2-3 night period. He was further amazed when I showed him a photograph of the

plant with 17 blooms in one night.

He has taken literally thousands of photographs of his plant in bloom. He has even gone so far as to sell images of the flower as well as create a clothing line that depicts the bloom on ladies apparel.

It's hard to imagine that the night-blooming cereus plant can have such an attractive

blossom because the foliage itself is far less than attractive. It's a member of the cactus family, generally requires little water, and the leaves will sometimes burn if water gets on them during direct sunlight.

Although no image could depict the fragrance the bloom sets off, I can assure you that it has a unique and welcoming attraction.

That's it though. It's a one-time bloom. Once the first rays of sunshine begin to hit the flower, then the white petals will begin to droop and the blossom will die. Hence the names, "night blooming" and "queen of the night".

The submitted photo depicts the plant in full bloom late one night in the late 1940's. Taken in

Greenhouse #2, my Grandmother [Betty, daughter-in-law of the plant's original owner] is holding the plant. I shared a similar image with Warren that was taken on the same night, only it depicted my Grandmother's legs next to the plant. I'm sure my Grandma would not be thrilled that I've shown an image of her legs to a famed former actor, but I would just laugh with her and tell her, "that is the 'story behind the photo'."

City of Shinnston Charter Change Affects Upcoming Elections

By Stephen Smoot

With the agreement forged between the City of Shinnston and the Harrison County Commission, certain changes have come to the process of choosing elected officials.

First, the Shinnston City Council At-Large election will take place alongside the West Virginia State primary election on May 14. City Council made an adjustment to the City Charter to allow municipal law to conform with combining the elections.

Approval between the City and County came in the form of a signed memorandum of understanding agreed to by both government entities.

Shinnston elections remain non partisan and those selected will take the oath of office on July 1.

In future elections, the City will still register candidates, but Harrison County will administer the elections. According to city clerk Kathleen Panek, "this partnership with the elections saves

both entities time and resources."

Panek also shared that "due to an unfortunate filing error, there is a write-in candidate for Council At-Large." and that three Council positions are open for election. Three names will appear, Bill Watson, Mary Ann Ferris, and Vance Sosinski. Rodney Strait will be available as an official write-in candidate.

Those selecting a write-in candidate must check the box at the write-in line and enter the name of the selected candidate. Only three or fewer candidates may be selected in this section of the ballot.

Voters have four polling places. Ward One, which is East Shinnston, votes at St. Ann's. Ward Two, representing Downtown, will have its polling location at the Women's Club. Ward Three, Pleasant Hill, can vote in the Lincoln High School Commons.

Finally, Ward Four, the West Side, will find its polling place at Otterbein Church.

London-Getting Acquainted!



By Jim Hunt for the News and Journal

Landing at Heathrow Airport around 8:00AM, we gathered our luggage and headed out to find a cab, or hackney, as it is called on that side of the

pond. Lined up outside the terminal was several black cabs and the driver jumped out and started to help us with our luggage. The unique cars are very common in London and any movie or news story about the city will inevitably have either a red double decker bus or a black cab in the background.

We made our way to the hotel about 9:30AM and checked our luggage with the clerk, as our room would not be ready until around

3:00PM. The hotel was still serving breakfast and we enjoyed our first meal in England at the breakfast buffet and it was delicious.

We ventured out to do a few hours of sightseeing before getting into our room and our first stop was the Waterloo Train Station. The station was opened in 1848 and rebuilt in 1922. Serving over 55 million passengers in 2023, the station is a busy hub of activity

and has an array of shops, restaurants, and stores, in addition to dozens of train platforms and an underground station, far below the ground floor.

The station is somewhat haphazardly built and does not have a grand entrance like Union Station in Washington, DC or Grand Central Station in New York City. You approach it from the street, and it looks like a warehouse or some

See "Hunt" on Pg 3

It's that time once again to acknowledge the efforts of Harrison County's student-athletes. Each week we review the performances of the athletes from the six schools (Bridgeport, Liberty, Lincoln, Notre Dame, Robert C. Byrd, and South Harrison) in our county.

The Shinnston News & Harrison County Journal's Athlete of the Week award is an avenue to promote the youth of our county while bringing attention to their athletic accomplishments.

Harrison County Athlete Spotlight

By Bill Nestor

The Harrison County athletes in the spotlight this week are Bridgeport's Ashton Curry and Liberty's Landon Clevenger.

Indian baseball player, Ashton Curry, recently helped his squad to a pair of wins over Huntington and Cabell-Midland. Curry was a combined four for seven with an inside

the park home run and a double.

Mountaineer baseball player Landon Clevenger helped his team to a win over Notre Dame. Clevenger was three of four with four runs scored and three runs batted in. Congratulations to Bridgeport's Ashton Curry and Liberty's Landon Clevenger for shining bright in the SN and HCJ spotlight!

Lincoln High School Students Organize Earth Day Dash For Saturday

By Stephen Smoot

The tradition of Earth Day has inspired a group of Lincoln High School students who recently earned a grant to promote use and improvement of the West Fork River Rail Trail

On April 22, 1970, American activists

brought environmental concerns to the forefront of discussion by organizing the first Earth Day. This came less than a year after industrial waste Ohio's Cuyahoga River, just south of Cleveland, burst into flame. Seeing an important river near a major industrial city set ablaze

brought the attention of Americans and the federal government onto various problems related to environmental degradation. Only three months after the first Earth Day, President Richard Nixon ushered into existence the Environmental Protection Agency. Ever

since, environmental protection from reducing pollution of air and water to cleaning up trash has remained a priority from the federal government down to local town and county governments.

A group of Lincoln High School business students earned a state

See "Students" on Pg 10

Each week copies of the News & Journal are distributed in each hospital to patients compliments of these community-minded sponsors listed:


UNITED HOSPITAL CENTER, LOUIS JOHNSON V.A. HOSPITAL, HIGHLAND CLARKSBURG HOSPITAL & WV VETERANS NURSING FACILITY



Mountaineers In The Top Spot

Don't look now, but West Virginia University's baseball team is back on top of the Big 12 Conference standings. The Mountaineers are looking to send off veteran mentor Randy Mazey out with a bang. Mazey will trade his view from the inside of the dugout as he

will move into a senior advisor role with West Virginia for the 2025 and 2026 season. The good news is that, at least for the next two campaigns, Mazey could keep a seat in the dugout whenever he might choose, but he would enjoy it a little more if this season continues to trend in the right direction.



Heading into 2024, the program has seen. During that span, WVU only suffered one losing season. Last year's 40 most consistent baseball win and 20 loss record

was the best ever and they finished tied for first place in the Big 12, another first for the "Eers. They also made an NCAA regional appearance, the third in school history, with the trifecta all coming with Mazey as manager.

road sweep of Kansas gave West Virginia a share of first place alongside Oklahoma. The bats were working for Mazey as his squad plated 31 runs in the series. Senior lefty Derek Clark stood out on the mound for the Mountaineers. Clark

See "Sports" on Pg 9

"Hunt" From Pg 1.

other type of industrial building with aging brick arches and graffiti sprayed randomly on the walls.

Despite this, we fell in love with the station, and it provided us a launching space for our daily adventures.

A short fifteen-minute walk from our hotel and we were standing on the sidewalk next to the Thames River. It reminded me, a little, of the Seine River in Paris, but there is a distinct brownish color to the water that is indicative of the pollution in the water, due to the growth of the population growth of London. Big Ben sits proudly along the river and is one of the most distinctive sites in the city. We also were near the London Eye, the world's largest cantilevered observation wheel and the most popular paid for visitor attraction. We had purchased tickets for later in the week and our granddaughter was a little skeptical after seeing how high it was. Being Easter Sunday,

we headed across the Westminster Bridge to see Westminster Abbey and arrived just as Sunday services were letting out. Westminster Abbey is an incredible building with a history dating back to the 13th Century. It has been the site of every Coronation starting in 1066 and it still has regular worship services each day. The building itself is one of the most beautiful structures in the world and is the burial site for over 3000 kings, statesmen, poets, scientists, and warriors.

We got to see the ministers greeting the worshippers at the church door, dressed in their Easter garments.

As we made our way back to the hotel, we looked at our watch and realized that we had walked over six miles, getting acquainted to our home for the next seven days. London is such a large and interesting city that it is impossible to see it all in one trip, but we filled each day with new and exciting discoveries. Stay tuned...

ADVANCED LUNG CARE

UHC Pulmonology is now using the **Ion System**, a robotic-assisted platform for minimally invasive biopsy in the lung. The thin, flexible catheter can move further into the lung to safely biopsy small nodules.

- Extends reach to all parts of the lungs
- Delivers accurate biopsies of hard-to-reach nodules
- Precise placement of biopsy tools



WVU Medicine

UNITED HOSPITAL CENTER
LUNG CENTER



- // Jimmy H. Doumit, MD
- // Prashanth Thalanayar Muthukrishnan, MD
- // Keith Niggemyer, MD
- // Brandon Shiflett, MD
- // Sahil Viridi, MD

681-342-4500 | wvlungcenter.com

AUTO • HOME • BUSINESS • LIFE • FARM

KYLE JOHNSON

INSURANCE AGENCY

403 South Pike St. • Shinnston, WV 26431

304-592-3710

AUTO • HOME • BUSINESS • LIFE • FARM

West Virginia Statewide Classified Network

Featured in WVPA Newspapers Across West Virginia

HEALTH/MEDICAL

IS 2024 YOUR YEAR? We're here for it and here for you. Reach your goals this year with WeightWatchers. Get started with THREE months FREE, visit www.weightwatchersoffer.com/46

DONT LET THE STAIRS LIMIT YOUR MOBILITY! Discover the ideal solution for anyone who struggles on the stairs, is concerned about a fall or wants to regain access to their entire home. Call AmeriGlide today! 1-844-592-5113

PORTABLE OXYGEN CONCENTRATOR May Be Covered by Medicare! Reclaim independence and mobility with the compact design and long-lasting battery of Inogen One. Free information kit! Call 833-274-3943

DENTAL INSURANCE from Physicians Mutual Insurance Company. Coverage for 400 plus procedures. Real dental insurance - NOT just a discount plan. Do not wait! Call now! Get your FREE Dental Information Kit with all the details! 1-855-405-3412 www.dental50plus.com/press #6258

INTERNET/TV

DIRECTV OVER INTERNET - Get your favorite live TV, sports and local channels. 99% signal reliability! CHOICE Package, \$84.99/mo for 12 months. HBO Max and Premium Channels included for 3 mos (w/CHOICE Package or higher.) No annual contract, no hidden fees! Some restrictions apply. Call IVS 1-855-656-0296

GET DISH SATELLITE TV + INTERNET! Free Install, Free HD-DVR Upgrade, 80,000 On-Demand Movies, Plus Limited Time Up To \$600 In Gift Cards. Call Today! 1-855-736-4350

CONNECT TO THE BEST WIRELESS

HOME INTERNET WITH EARTHLINK. Enjoy speeds from 5G and 4G LTE networks, no contracts, easy installation, and data plans up to 300 GB. Call 844-230-3640

HUGHESNET SATELLITE INTERNET - 25mbps starting at \$49.99/mo! Get More Data FREE Off-Peak Data. FAST download speeds. WiFi built in! FREE Standard Installation for lease customers! Limited Time, Call 1-877-567-2866

SWITCH AND SAVE up to \$250/year on your talk, text and data. No contract and no hidden fees. Unlimited talk and text with flexible data plans. Premium nationwide coverage. 100% U.S. based customer service. For more information, call 1-855-615-6411

JOBS

TRAIN ONLINE TO DO MEDICAL BILLING! Become a Medical Office Professional online at CTI! Get Trained, Certified & ready to work in months! Call 877-635-0244. The Mission, Program Information and Tuition is located at Career-Technical.edu/consumer-information. (M-F 8am-6pm ET)

MISCELLANEOUS

DONATE YOUR CAR, truck, boat, RV and more to support our veterans! Schedule a FAST, FREE vehicle pickup and receive a top tax deduction! Call Veteran Car Donations at 1-888-964-4167 today!

BATH & SHOWER UPDATES in as little as ONE DAY! Affordable prices - No payments for 18 months! Lifetime warranty & professional installs. Senior & Military Discounts available. Call: 844-601-2044

HANDS ON THE RIVER MASSAGE, Geraldine Gardner, LMT, 3422 Pennsylvania Ave., Charleston, WV. Call (304) 541-9139 for an appointment.

ELIMINATE GUTTER CLEANING FOREVER! LeafFilter, the most advanced debris-blocking gutter protection. Schedule a FREE LeafFilter estimate today. 20% off Entire Purchase. Plus 10% Senior & Military Discounts. Call 1-844-295-2840

BECOME A PUBLISHED AUTHOR. We want to Read Your Book! Dorrance Publishing-Trusted by Authors Since 1920. Book manuscript submissions currently being reviewed. Comprehensive Services: Consultation, Production, Promotion and Distribution Call for Your Author's Guide 1-833-675-6435 or visit dorrancein-fo.com/WV

PREPARE FOR POWER OUTAGES TODAY with a Generac Home Standby Generator. Act now to receive a FREE 5-Year warranty with qualifying purchase. Call 1-844-901-2301 today to schedule a free quote. It's not just a generator. It's a power move.

UP TO \$15,000.00 OF GUARANTEED LIFE INSURANCE! No medical exam or health questions. Cash to help pay funeral and other final expenses. Call Physicians Life Insurance Company- 888-217-5559 or visit www.Life55plus.info/wv

SAFE STEP. NORTH AMERICAS #1 WALK-IN TUB. Comprehensive lifetime warranty. Top-of-the-line installation and service. Now featuring our FREE shower package and \$1600 Off for a limited time! Call today! Financing available. Call Safe Step 1-844-803-1282

"A Newspaper The Whole Family Can Read"

Shinnston Harrison County

The News & Journal

USPS 494-420

Michael Showell
Publisher

Debra Smith
Advertising

Stephen Smoot
Editor

Bill Nestor
Sports Editor

Published weekly by
Mountain Media, LLC, P.O. Box 429, Lewisburg, WV,
with the exception of the week of July 4th and the last week of the year.
Single Copy \$1.00

Annual Subscription Rates
in-county: \$45.75 • out of county: \$49.50 • out of state: \$53.25
Periodicals Postage Paid at Shinnston, WV

POSTMASTER: send change of address to:
The Shinnston News & Harrison County Journal
P.O. Box 429
Lewisburg, WV 24901

How To Let Us Know

To start home delivery or to report a service problem, call our office at 304-647-5724 or fax us at 304-647-5767.

Place YOUR statewide ad today
Call the WV Press at (304) 342-1011



UNITED HOSPITAL CENTER'S HOME VISIT

HOUSE Call

NATIONAL



MONTH

with MAURA MULLEN, BSN, RN, Critical Care Supervisor and Educator

A LIVING DONATION offers transplant candidates another choice, reducing their waiting list time and leading to better long-term outcomes.

What is living donation?

Living donation involves a living individual donating an organ or a portion of an organ to someone requiring a transplant. Living kidney donation is feasible as we can maintain good health with just one functioning kidney. Similarly, living liver donation is viable since the liver comprises two lobes, one of which can be donated to a recipient in need. Both lobes can regenerate to their typical size and functionality typically within 6 to 12 weeks.

Why is living donation important?

The increasing demand for life-saving organ transplants surpasses the supply of organs from deceased donors. Living donation offers a solution to broaden access to essential transplants. Additional advantages of living donation include:

- The recipient can undergo the transplant while in better health, better tolerating the surgery.
- Living donor organs exhibit superior quality and tend to have longer lifespans compared to those from deceased donors.
- Patients with kidney disease can bypass years of dialysis.
- The surgery can be scheduled at a mutually convenient time for the donor and the recipient.
- Many donors describe the experience as one of their most fulfilling accomplishments.

What is involved in the evaluation to be a living donor?

The assessment process aims to protect both the donor and the recipient, ensuring the donor's health suitability for the surgery and their informed decision-making. Prospective living donors undergo comprehensive physical and psychosocial evaluations, with testing tailored to the organ and the donor's age. Moreover, ensuring that routine health screenings are current is essential before donating.

What types of organs can be supplied by living donors?

- **Kidney**—individuals can donate one of two kidneys to a recipient; this is the most common form of living organ donation.
- **Liver (lobe)**—one of two liver lobes can be donated. The remaining liver cells in the lobes continue to regenerate after the donation until the organ has regrown to almost its original size.
- **Lung (lobe)**— individuals can donate a lobe of one lung, but lung lobes do not regenerate. Living lung donation is possible when two adults give the right and left lower lobes to a recipient.

Over 6,000 individuals donate organs each year, with one out of every four donors not being biologically related to the recipient.

Donors are *Super Stars*

INTERESTED IN BEING A DONOR?

Visit donatelife.net for more information.



@UnitedHospitalCenter

Follow UHC on Facebook for your daily dose of health tips, hospital updates, and more!

THIS IS WHERE...
HEALTHCARE IS AT ITS BEST.
UHC
WVU Medicine
UNITED HOSPITAL CENTER



MVA
MONONGAHELA VALLEY ASSOCIATION OF HEALTH CENTERS
Shinnston Medical Center
1 Columbia Road
Shinnston, WV 26431
304-592-1040



Harmony Valley
An Independent Living Community for Seniors 55+ in a beautiful country setting located on Sun Valley Road off Rt. 50 West of Clarksburg. One & Two Bedroom Apartments Available. All Utilities Including Cable TV Provided; Major Appliances Furnished.
Call (304) 622-6711 or (304) 677-6800

LEGAL

Notice is hereby given that the following described tracts or lots of land in the County of HARRISON have been certified by the Auditor of the State of West Virginia to G. Russell Rollyson, Jr., Deputy Commissioner of **Delinquent and Nonentered Lands** of said County, for sale at public auction. The lands will be offered for sale by the undersigned Deputy Commissioner at public auction in the Harrison County Courthouse - Judge Bedell's Court Room #314 on the 8th day of May, 2024 at 9:00 AM.

Each tract or lot as described below, will be sold to the highest bidder. The payment for any tract or lot purchased at a sale shall be made by check or money order payable to the sheriff of the county and delivered before the close of business on the day of the sale. If any of said tracts or lots remain unsold after the auction, they will be subject to sale by the Deputy Commissioner without additional advertising or public auction. The deputy commissioner sale may include tracts or lots remaining unsold from a previous auction not required by law to be readvertised and described for this subsequent auction of those same tracts and lots. All sales are subject to the approval of the Auditor of the State of West Virginia.

CERT #	SOLD	TICKET	NAME	DESCRIPTION	DISTRICT	AMOUNT DUE
2023-C-000001	2022	2469	REESE DEBBIE	2 LOTS 47-48 EAST VIEW INC PAR 70	CLARK OUTSIDE DISTRICT	\$1,044.98
2023-C-000003	2022	1467	JENKINS WILMA KAY (PAUL FORD)	1 LOT "A" PT #167 168 & 169 (8,800 SQ FT)	CLARK OUTSIDE DISTRICT	\$573.50
2023-C-000005	2022	2504	RICHISON FRED A & KATHY	1 LOT 9 U L CO 5TH ADD (GARAGE)	CLARK OUTSIDE DISTRICT	\$306.93
2023-C-000006	2022	1217	GUZZI MONICA SUZETTE ESTATE	2 LOTS 121 122 PARKVIEW (88 14X74 MH & GAR)INC PCL 140	CLARK OUTSIDE DISTRICT	\$576.05
2023-C-000007	2022	2575	ROMAN CHARLES ESTATE	2 LOTS 53-54 PARK VIEW INC PAR 62	CLARK OUTSIDE DISTRICT	\$571.15
2023-C-000008	2022	2576	ROMAN CHARLES ESTATE	1 LOT 52 PARK VIEW	CLARK OUTSIDE DISTRICT	\$185.26
2023-C-000011	2022	3103	WAGONER LAND HOLDINGS	1 LOT #9 WESLEY ACRES SD J W CORK HRS	CLARK OUTSIDE DISTRICT	\$1,303.58
2023-C-000012	2022	37	ALLMAN MICHELLE B	1 LOT 1.016 AS WEST FORK	CLARK OUTSIDE DISTRICT	\$1,688.63
2023-C-000013	2022	38	ALLMAN MICHELLE B	1 LOT .484 AC NR SPRING HILL	CLARK OUTSIDE DISTRICT	\$956.35
2023-C-000014	2022	2939	SWIGER EVELYN R ETAL	1 LOT 2 LOVEBERRY ADD	CLARK OUTSIDE DISTRICT	\$530.13
2023-C-000015	2022	2941	SWIGER EVELYN ROSE	1 LOT PT 3-4-5 LOVEBERRY ADD	CLARK OUTSIDE DISTRICT	\$1,641.55
2023-C-000016	2022	643	COX RAYMOND	2 LOTS 14 15 MCWHORTER 2ND ADD INC PAR 3	CLARK OUTSIDE DISTRICT	\$1,923.02
2023-C-000017	2022	644	COX RAYMOND	1 LOT 16 MCWHORTER 2ND ADD	CLARK OUTSIDE DISTRICT	\$252.55
2023-C-000018	2022	1186	GRIFFITH SHARON C	1 LOT 8 DAISY MCWHORTER ADD	CLARK OUTSIDE DISTRICT	\$393.07
2023-C-000019	2022	1187	GRIFFITH SHARON C	1 LOT 9 DAISY MCWHORTER ADD	CLARK OUTSIDE DISTRICT	\$1,258.62
2023-C-000020	2022	3071	VOLUSIA VENTURES LLC	1 LOT PARCEL A GARRETT SD SUN VALLEY	CLARK OUTSIDE DISTRICT	\$401.02
2023-C-000022	2022	925	FERRELLA ARALINA D	1 LOT 11/100 AS NUTTER RUN	CLARK OUTSIDE DISTRICT	\$178.36
2023-C-000024	2022	1790	LYONSOUTH LLC	27.624 AS MINERAL NUTTER RUN-COAL	CLARK OUTSIDE DISTRICT	\$703.79
2023-C-000025	2022	1791	LYONSOUTH LLC	45.82 AC COAL MINED OUT	CLARK OUTSIDE DISTRICT	\$178.13
2023-C-000026	2022	1792	LYONSOUTH LLC	16.54 AS COAL ARNOLDS RUN	CLARK OUTSIDE DISTRICT	\$178.13
2023-C-000027	2022	1793	LYONSOUTH LLC	24.60 AS COAL MINED OUT	CLARK OUTSIDE DISTRICT	\$178.13
2023-C-000028	2022	1794	LYONSOUTH LLC	379.573 AS COAL MINED OUT (UNDER MAP 327/1)	CLARK OUTSIDE DISTRICT	\$230.75
2023-C-000029	2022	1795	LYONSOUTH LLC	189 AS MINERAL WEST FORK DEEP COAL	CLARK OUTSIDE DISTRICT	\$182.01
2023-C-000030	2022	1796	LYONSOUTH LLC	124.89 AS COAL MINED OUT	CLARK OUTSIDE DISTRICT	\$178.13
2023-C-000031	2022	1976	MCWHORTER IDEN SCOTT & AMBER ALLMAN	1/8 INT .4 AS 28 PLS O&G ELK CREEK	CLARK OUTSIDE DISTRICT	\$192.57
2023-C-000032	2022	3073	W V A COALS INC	3/4 INT COAL O&G 1.90 AC GOOSE RUN	CLARK OUTSIDE DISTRICT	\$178.13
2023-C-000034	2022	4496	WILLIAMS EMORY L	1 LOT 558 & 559 NORWOOD (.77 AC)	CLARK STONEWOOD CORP	\$727.06
2023-C-000035	2022	3806	HIGHLAND STEPHEN L TRUST	1 LOT #563 NORWOOD (1/18 INT)	CLARK STONEWOOD CORP	\$181.68
2023-C-000036	2022	3512	CLAYPOOL JIM	1 LOT #563 NORWOOD (1/54 INT)	CLARK STONEWOOD CORP	\$181.68
2023-C-000037	2022	3509	CLAYPOOL JESECA GENGOS ETAL	1 LOT #514 NORWOOD	CLARK STONEWOOD CORP	\$1,094.71
2023-C-000038	2022	3543	CONNOLLY DALLAS J	1 LOT 459 NORWOOD	CLARK STONEWOOD CORP	\$357.86
2023-C-000039	2022	3544	CONNOLLY DALLAS J	2 LOTS 460 & 462 NORWOOD INC PAR 130	CLARK STONEWOOD CORP	\$334.49
2023-C-000040	2022	3545	CONNOLLY DALLAS J II	1 LOT #461 NORWOOD	CLARK STONEWOOD CORP	\$291.02
2023-C-000041	2022	4243	SANDY CHERI S & RUSSELL W	3 LOTS 851-852-853 PARK VIEW U L CO 3RD- INC 148-150	CLARK STONEWOOD CORP	\$1,643.43
2023-C-000042	2022	4497	WILLIAMS EMORY L	TRACT 'A' 5832 SQ FT ABANDONED 3RD STREET R/W	CLARK STONEWOOD CORP	\$254.81
2023-C-000043	2022	3503	CLARKSBURG BD OF TRADE	355 NORWOOD	CLARK STONEWOOD CORP	\$250.44
2023-C-000044	2022	3504	CLARKSBURG BD OF TRADE	356 NORWOOD	CLARK STONEWOOD CORP	\$250.44
2023-C-000045	2022	4275	SHORTT DORIS JEAN ESTATE	1 LOT PT #85 SOUTHERN ADD	CLARK STONEWOOD CORP	\$1,642.30
2023-C-000046	2022	3610	DEVERICKS WILLARD MICHAEL & DEBORAH DIANE POWERS	1 LOT 242 NORWOOD	CLARK STONEWOOD CORP	\$293.47
2023-C-000047	2022	3813	HOLCOMB CHRISTOPHER	1 LOT 162 NORWOOD	CLARK STONEWOOD CORP	\$1,925.88
2023-C-000048	2022	4273	SHOOK TOBY & MICHAEL	1 LOT NORTHERN 1/2 245-246 STONEWALL PARK	CLARK STONEWOOD CORP	\$1,576.01
2023-C-000049	2022	4334	STOUT FREDERICK J	1 LOT PT A SD #16 #18 STONEWALL PARK	CLARK STONEWOOD CORP	\$355.72
2023-C-000050	2022	10639	WEEKLEY TONYA J	1 TRACT (LOTS 77 76) HARTLAND	CLARK CLARKSBURG CORP	\$2,474.98
2023-C-000053	2022	9848	SPEARS WILLIAM A JR	1 LOT #54 STEALEY PLAT A	CLARK CLARKSBURG CORP	\$2,156.60
2023-C-000055	2022	7092	HELM LAMONT P	1 LOT 68 STEALEY HTS	CLARK CLARKSBURG CORP	\$1,933.20
2023-C-000056	2022	5355	CATON WILLIAM & CAROL	1 LOT #100 HARTLAND (724 MILFORD)	CLARK CLARKSBURG CORP	\$616.42
2023-C-000057	2022	7104	HENDERSON BRIAN E II	1 LOT B S-D 60 S H L CO 1ST ADD	CLARK CLARKSBURG CORP	\$640.90
2023-C-000058	2022	6137	DRAKE ROBERT J	1 LOT A S-D 138 WEL CO 2ND ADD	CLARK CLARKSBURG CORP	\$1,928.39
2023-C-000059	2022	8075	MANNING DIANNE	1 LOT 92 P S HORNOR ADD	CLARK CLARKSBURG CORP	\$2,645.07
2023-C-000060	2022	4906	BERGGREN AGNES G & PAULA KISNER	1 LOT 11 PS HORNOR ADD	CLARK CLARKSBURG CORP	\$2,057.63
2023-C-000063	2022	8858	PAUGH MARY E & WILLIAM ELWELL	1 LOT #85 STEALEY HTS	CLARK CLARKSBURG CORP	\$1,210.05
2023-C-000064	2022	6696	GOODWIN JUSTIN RYAN	1 LOT PT 109 STEALEY HTS (315 ASH AVE)	CLARK CLARKSBURG CORP	\$1,852.41
2023-C-000065	2022	6697	GOODWIN JUSTIN RYAN	1 LOT PT 109 STEALEY (315 1/2 ASH AVE)	CLARK CLARKSBURG CORP	\$695.65
2023-C-000066	2022	7879	LINCH ISAIAH & ASHLEY	1 LOT 154 STEALEY HTS	CLARK CLARKSBURG CORP	\$1,612.67
2023-C-000068	2022	4800	BARNES WILLIAM R	1 LOT A 1/2 #167 STEALEY HTS	CLARK CLARKSBURG CORP	\$351.09
2023-C-000070	2022	7645	KNAPP THOMAS L ESTATE & RAMONA L	PART ABANDONED 30' JOHN AVE (30X240.50)	CLARK CLARKSBURG CORP	\$325.00
2023-C-000072	2022	7978	LUCAS DANIEL J	1 LOT PT 89 WEL CO 1ST ADD	CLARK CLARKSBURG CORP	\$755.02
2023-C-000073	2022	7979	LUCAS DANIEL J	1 LOT 90 WEL CO 1ST ADD	CLARK CLARKSBURG CORP	\$737.45
2023-C-000074	2022	5098	BRADY JUSTIN MICHAEL	1 LOT #215 REVISED W E L CO 2ND ADD	CLARK CLARKSBURG CORP	\$1,755.62
2023-C-000075	2022	10760	WILHELM KENNETH LEHMAN (LE) (JASON WILHELM)	1 LOT #98 WEL CO 1ST ADD	CLARK CLARKSBURG CORP	\$1,203.67
2023-C-000076	2022	9921	STEALEY ALAN C	1 LOT 114 WEST END ADD	CLARK CLARKSBURG CORP	\$838.34
2023-C-000079	2022	10909	WOODSON AMY ETAL	PT 1 LOT 46 WEST END (324 DUFF AVE WOODSON RES)	CLARK CLARKSBURG CORP	\$1,459.10
2023-C-000082	2022	9913	STARR AARON M	1 LOT 129 WEL CO ADD	CLARK CLARKSBURG CORP	\$2,230.90
2023-C-000084	2022	6746	GRAY JAMES E	1 LOT #22 MILFORD ST	CLARK CLARKSBURG CORP	\$1,625.66
2023-C-000085	2022	5723	CORSINI ANNA L	1 LOT PT OSBORN LOT MILFORD PK	CLARK CLARKSBURG CORP	\$1,939.19
2023-C-000086	2022	5060	BOWYER DAVID E	1 LOT 17 STEALEY ADD ADJACENT WINDING WAY (1/3 INT)	CLARK CLARKSBURG CORP	\$192.67
2023-C-000087	2022	5061	BOWYER DAVID E	1 LOT 18 STEALEY ADD ADJ WINDING WAY (1/3 INT)	CLARK CLARKSBURG CORP	\$194.86
2023-C-000088	2022	5062	BOWYER DAVID E	1 LOT 19 STEALEY ADD ADJ WINDING WAY (1/3 INT)	CLARK CLARKSBURG CORP	\$202.17
2023-C-000089	2022	5063	BOWYER DAVID E	1 LOT 12 STEALEY ADD ADJ WINDING WAY (1/3 INT)	CLARK CLARKSBURG CORP	\$179.49
2023-C-000090	2022	5064	BOWYER DAVID E	1 LOT 11 STEALEY ADD ADJ WINDING WAY (1/3 INT)	CLARK CLARKSBURG CORP	\$183.90
2023-C-000091	2022	5065	BOWYER DAVID E	1 LOT 10 STEALEY ADD ADJ WINDING WAY (1/3 INT)	CLARK CLARKSBURG CORP	\$183.90
2023-C-000092	2022	5066	BOWYER DAVID E	1 LOT 9 STEALEY ADD ADJ WINDING WAY (1/3 INT)	CLARK CLARKSBURG CORP	\$184.62
2023-C-000093	2022	8834	PARKER ASHLEY DIANE	1 LOT PT 261 WEL CO 2ND ADD 40X45	CLARK CLARKSBURG CORP	\$946.78
2023-C-000095	2022	8420	MILLER WANITA K	1 TRACT (PT 14 & 15)STEALEY ADD	CLARK CLARKSBURG CORP	\$1,222.83
2023-C-000096	2022	10774	WILLIAMS DONNA B	1 LOT 9 STEALEY ADD (967 W PIKE ST)	CLARK CLARKSBURG CORP	\$4,654.03
2023-C-000100	2022	4556	75 DEVELOPMENT LLC	1 LOT 85 FT MAIN ST GOFF BLDG	CLARK CLARKSBURG CORP	\$8,848.85
2023-C-000101	2022	4557	75 DEVELOPMENT LLC	1 LOT #5 MECHANIC ST	CLARK CLARKSBURG CORP	\$4,678.92
2023-C-000102	2022	8453	MODEL A LLC	1 LOT 2 MECHANIC ST 40 X 80	CLARK CLARKSBURG CORP	\$3,578.26
2023-C-000103	2022	9259	RILEY-SMITH TWILIA & MANDY RILEY	1 LOT PT 11 LEE ST	CLARK CLARKSBURG CORP	\$322.83
2023-C-000104	2022	7319	HURST KAREN & ROGER DAVIS	1 TRACT (LOTS 27 26) DUNCAN 1ST ADD (439 2 CHESTNUT ST)	CLARK CLARKSBURG CORP	\$3,056.39
2023-C-000106	2022	6646	GLEN ELK VILLAGE DEVELOPMENT ASSOC.	1 LOT 33 FT HICKMAN ST	CLARK CLARKSBURG CORP	\$1,214.87
2023-C-000108	2022	10558	WALTON DENISE (JAMIE & JAYQUANE ECKENRODE)	1 LOT PT 1 2 CHESTNUT HILLS	CLARK CLARKSBURG CORP	\$300.82
2023-C-000112	2022	10174	TENNANT CINDY	1 LOT 29 CHESTNUT HILLS	CLARK CLARKSBURG CORP	\$449.86
2023-C-000113	2022	9355	ROSS RONALD EUGENE JR	1 LOT 20 X 118 FT THIRD ST PT 8	CLARK CLARKSBURG CORP	\$259.22
2023-C-000115	2022	10843	WINSTON FAMILY ENTERPRISES LLC	1 LOT THIRD ST (85X118)	CLARK CLARKSBURG CORP	\$782.79
2023-C-000116	2022	10514	WAGNER ROBERT W	1 LOT PTS 6 & 7 WINES ADD	CLARK CLARKSBURG CORP	\$382.05
2023-C-000118	2022	7470	JONES JANET M	1 LOT 13 WINES ADD	CLARK CLARKSBURG CORP	\$636.55
2023-C-000119	2022	10519	WAGONER LAND HOLDINGS	1 LOT 74 COLONIAL HTS	CLARK CLARKSBURG CORP	\$616.52
2023-C-000120	2022	9837	SPAGNUOLA MARY K	1 LOT 1.5 AS CHESTNUT ST PT 4	CLARK CLARKSBURG CORP	\$860.29
2023-C-000121	2022	10421	VANHORN ROGER LEE 2/3 INT; DAVID ALLEN ESTATE 1/3 INT	1 LOT #18 MONTICELLO ADD	CLARKSBURG CLARKSBURG CORP	\$1,059.85
2023-C-000123	2022	10662	WESBANCO BANK INC	PARCEL 5 (.318AC) HERITAGE SQUARE SD	CLARK CLARKSBURG CORP	\$6,205.61
2023-C-000124	2022	5803	COX RAYMOND A JR	2 LOTS 1 2 OAK & PIKE STS INC PAR 333	CLARK CLARKSBURG CORP	\$4,150.99
2023-C-000125	2022	5970	DAVIS ROGER N JR	1 LOT 6 PARK AVE	CLARK CLARKSBURG CORP	\$785.70
2023-C-000126	2022	5804	COX RAYMOND A JR	1 LOT 5 PARK AVE	CLARK CLARKSBURG CORP	\$4,285.35
2023-C-000127	2022	5805	COX RAYMOND A JR	1 LOT PT 13 MEIGS AVE 24 X 58 1/2	CLARK CLARKSBURG CORP	\$697.95
2023-C-000128	2022	5806	COX RAYMOND A JR	1 LOT 31 X 50 FT MAIN ST REST	CLARK CLARKSBURG CORP	\$294.31
2023-C-000129	2022	5819	COX RAYMOND JR	2 LOTS 17,220 SQ FT MAIN & MONTICELLO	CLARK CLARKSBURG CORP	\$7,416.61
2023-C-000130	2022	5799	COX RAYMOND	1.74 AC WATER ST	CLARK CLARKSBURG CORP	\$383.98
2023-C-000131	2022	5807	COX RAYMOND A JR	1 LOTS 4042 SQ FT MONTICELLO AVE	CLARK CLARKSBURG CORP	\$3,030.89
2023-C-000132	2022	5809	COX RAYMOND A JR	1 LOT 124.20 FT MONTICELLO	CLARK CLARKSBURG CORP	\$3,068.27
2023-C-000133	2022	5810	COX RAYMOND A JR	1 LOT PT 7 36X35 FT WATER ST	CLARK CLARKSBURG CORP	\$181.68
2023-C-000134	2022	5046	BOTT JOHN T	1 LOT G & REAR CARR AVE	CLARK CLARKSBURG CORP	\$6,978.69
2023-C-000135	2022	5047	BOTT JOHN T	1 LOT H CARR AVE 50 FT	CLARK CLARKSBURG CORP	\$1,210.74
2023-C-000136	2022	6650	GLEN ELK VILLAGE DEVELOPMENT ASSOC.	1 LOT 29 CARLISLE CT	CLARK CLARKSBURG CORP	\$1,306.77
2023-C-000137	2022	5811	COX RAYMOND A JR	1 LOT PT 26 CARLISLE CT	CLARK CLARKSBURG CORP	\$1,856.48
2023-C-000138	2022	5812	COX RAYMOND A JR	1 LOT 29 X 148 E SIDE WATER ST	CLARK CLARKSBURG CORP	\$206.55
2023-C-000139	2022	5800	COX RAYMOND	1 LOT N 1/2 LOT 12 SAMUEL STEEL ADDN	CLARK CLARKSBURG CORP	\$228.49
2023-C-000142	2022	8331	MEDINA STEPHEN W (STONEJONES & PATRICIA HEATHCOAT)	1 LOT 5 ELLIOTT ST 70 FT	CLARK CLARKSBURG CORP	\$1,284.84
2023-C-000143	2022	5801	COX RAYMOND A	1 LOT 33 1/2 FT WATER ST	CLARK CLARKSBURG CORP	\$197.80
2023-C-000144	2022	10926	WRIGHT BRYAN LEE & PATRICIA LYNN	1 LOT 35 FT PT 11 BEN ST	CLARK CLARKSBURG CORP	\$988.90
2023-C-000145	2022	9613	SHREVES ZACHARY K & JESSICA L	1 LOT 100 X 110 CLAY & DENHAM	CLARK CLARKSBURG CORP	\$370.97
2023-C-000146	2022	9673	SIMS ZIVA A	1 LOT 54 FT MONTICELLO		

LEGAL

Continued from previous page

CERT #	SOLD	TICKET	NAME	DESCRIPTION	DISTRICT	AMOUNT DUE
2023-C-000188	2022	7450	JOHNSON PROPERTY MANAGEMENT LLC	1 LOT #55 E CLKSDBG	CLARK CLARKSBURG CORP	\$1,928.02
2023-C-000189	2022	4854	BEASTON RYAN M	2 LOTS PTS 97-98 E CLKSDBG INCLUDES PARCEL 118	CLARK CLARKSBURG CORP	\$4,115.28
2023-C-000190	2022	6772	GREENE RICHARD R II & MARY ALLESSIO GREENE	1 LOT #133 E CLARKSBURG	CLARK CLARKSBURG CORP	\$233.99
2023-C-000191	2022	6341	FERNANDEZ JASON	1 LOT 594 E CLARKSBURG	CLARK CLARKSBURG CORP	\$2,912.72
2023-C-000192	2022	10928	WRIGHT BRYAN LEE & PATRICIA LYNN	1 LOT 60 X 70 SD 554-555 E CLKSDBG	CLARK CLARKSBURG CORP	\$2,134.01
2023-C-000193	2022	8924	PHARES SANDRA JO (LE) (SHERRY & MICHAEL GALLO)	1 LOT 607 E CLKSDBG	CLARK CLARKSBURG CORP	\$630.23
2023-C-000194	2022	8136	MARTINO FRANK S ESTATE & PATRICIA	2 LOTS #699-700 E CLKSDBG INC PAR 276	CLARK CLARKSBURG CORP	\$2,160.66
2023-C-000195	2022	10641	WELCH BRANDON DAVID	1 LOT PT 533 E CLARKSBURG (1226 PENNSYLVANIA AVE)	CLARK CLARKSBURG CORP	\$1,115.72
2023-C-000196	2022	10129	TALKINGTON DANIEL M	1 LOT 410 & 1/2 409 E CLARKSBURG (1227 PENN ST)	CLARK CLARKSBURG CORP	\$388.62
2023-C-000202	2022	11929	STRADER ROBERT TODD & CHRISTOPHER E	2 LOTS 796 797 FAIRGROUNDS (416 IND AVE) INC PAR 161	CLARK NUTTER FORT CORP	\$2,117.92
2023-C-000203	2022	11928	STRADER ROBERT TODD	1 LOT 795 FAIRGROUNDS	CLARK NUTTER FORT CORP	\$1,879.04
2023-C-000204	2022	11455	JONES DAVID & BARBARA	1 LOT 794 FAIRGROUNDS	CLARK NUTTER FORT CORP	\$474.20
2023-C-000208	2022	11848	SHINGLETON CHRISTOPHER	1 LOT 550 FAIRGROUNDS (309 OHIO AVE)	CLARK NUTTER FORT CORP	\$2,952.64
2023-C-000209	2022	12039	WEAVER BARBARA	1 LOT PT 556 & 557 FAIRGROUNDS (45X60) FAIRGROUNDS	CLARK NUTTER FORT CORP	\$745.02
2023-C-000210	2022	11745	POST MICHAEL L	1 LOT NORTH 1/2 #556 FAIRGROUND	CLARK NUTTER FORT CORP	\$798.89
2023-C-000211	2022	11625	MEDINA STEPHEN	1 LOT 96 FAIRGROUNDS	CLARK NUTTER FORT CORP	\$219.70
2023-C-000212	2022	11785	RILEY JERRY L & PATRICIA	1 LOT PT 93 WHITE ADD	CLARK NUTTER FORT CORP	\$199.97
2023-C-000213	2022	11786	RILEY JERRY L & PATRICIA	627 SQ FT PT ABANDONED ALLEY "D"	CLARK NUTTER FORT CORP	\$174.37
2023-C-000214	2022	11783	RILEY JERRY & PATRICIA	1 LOT PT ABANDONED ALLEY D WHITE ADD	CLARK NUTTER FORT CORP	\$174.37
2023-C-000215	2022	11818	SAOUD ALLEN G	1.13 AC SUAN TRACT	CLARK NUTTER FORT CORP	\$210.93
2023-C-000216	2022	11565	LYONSOUTH LLC	5.90 AS ELK CREEK	CLARK NUTTER FORT CORP	\$891.00
2023-C-000218	2022	14110	HICKMAN ALFRED K (LE) (NICOLE L & JOHN DAVID HARLEY)	1 TRIANGULAR LOT PEORA	CLAY OUTSIDE DISTRICT	\$178.13
2023-C-000219	2022	14844	LUCAS DARRELL R ET AL	1 LOT 0.27 AC PINE BLUFF	CLAY OUTSIDE DISTRICT	\$290.29
2023-C-000220	2022	17200	WEST MICHAEL WILLIAM	2 AC BINGAMON	CLAY OUTSIDE DISTRICT	\$820.96
2023-C-000221	2022	17006	VANORDER IVAN & WILMA	1 LOT 57 X 157 X 57 X 150 NR ENTERPRISE	CLAY OUTSIDE DISTRICT	\$293.17
2023-C-000222	2022	17008	VANORDER IVAN C & WILMA L	1 LOT 400 X 110 X 450 X 110 WEST FORK	CLAY OUTSIDE DISTRICT	\$519.89
2023-C-000224	2022	15287	MINOR BRANDON & LEAH ANNE	1.763 AC +/- LAUREL RUN	CLAY OUTSIDE DISTRICT	\$1,855.67
2023-C-000225	2022	16278	SCONISH GEORGE & MARY	1 LOT 1/2 AS KOONS RUN (NA)	CLAY OUTSIDE DISTRICT	\$204.41
2023-C-000226	2022	13733	GARRETT JERRY JOSEPH JR	LOT "B" 1.47 ACRES WEST FORK	CLAY OUTSIDE DISTRICT	\$230.23
2023-C-000227	2022	13341	DEBOLT NOEL T ESTATE	32.0698 AS COONS RUN	CLAY OUTSIDE DISTRICT	\$845.38
2023-C-000228	2022	14871	MADITZ FRANCES ESTATE	1 LOT 23 B MONROE EST	CLAY OUTSIDE DISTRICT	\$1,736.15
2023-C-000229	2022	14722	LINCOLN REAL ESTATE INC	11.41 AS NR SHINNSTON	CLAY OUTSIDE DISTRICT	\$416.32
2023-C-000232	2022	16459	SNYDER CHARLOTTE (LE) (MARY RIFFLE)	1 LOT 50X88 FT HARDESTY LOTS	CLAY OUTSIDE DISTRICT	\$300.03
2023-C-000233	2022	14299	HOLT RONALD D	97.86 AC COON RUN	CLAY OUTSIDE DISTRICT	\$4,369.68
2023-C-000234	2022	15801	RADABAUGH CLYDE	1 LOT 1 AS & 73 PLS (BODY SHOP-GARAGE)	CLAY OUTSIDE DISTRICT	\$698.83
2023-C-000235	2022	15802	RADABAUGH CLYDE	PT 1 LOT 1.13 AS SHINNS RUN (1AC DWIDE)	CLAY OUTSIDE DISTRICT	\$1,455.45
2023-C-000238	2022	14914	MARTIN DALE L & LINDA D	PT 8.711 AS WEST FORK (ADJS H/S O/OCC)	CLAY OUTSIDE DISTRICT	\$229.60
2023-C-000239	2022	14915	MARTIN DALE L & LINDA D	PT 8.711 AS WEST FORK (.50AC PPMH 5001 NOT O/OCC)	CLAY OUTSIDE DISTRICT	\$413.91
2023-C-000240	2022	16101	ROMEO CLYDE W ESTATE	1 TRACT 15.17 AC WEST FORK	CLAY OUTSIDE DISTRICT	\$1,150.01
2023-C-000241	2022	13270	CURIA SHEILA DIANE	1.244 AS NR OWINGS (1960 12X60 HOMETTE M/H)	CLAY OUTSIDE DISTRICT	\$1,673.03
2023-C-000242	2022	13167	COTTRILL JANET	1 LOT 1/4 AS BOOTH CREEK (1969 12X60 M/HOME)	CLAY OUTSIDE DISTRICT	\$440.18
2023-C-000243	2022	12840	CAMPBELL JASON ALLEN & VALERIE MARIE	1 LOT 4 5.00 AC JACK RUN (1994 14X70 M/HOME)	CLAY OUTSIDE DISTRICT	\$664.41
2023-C-000244	2022	15644	PARRISH ARLIE L & KATHERINE M	1.02 AS SHINNS RUN	CLAY OUTSIDE DISTRICT	\$1,666.46
2023-C-000245	2022	15004	MAYLE LINCOLN MAYLE	1 LOT .67 AC SHINN RUN	CLAY OUTSIDE DISTRICT	\$1,549.89
2023-C-000246	2022	16658	STUART SCOTT T & SARAH T	16.68 AC BOOTH CREEK	CLAY OUTSIDE DISTRICT	\$891.05
2023-C-000247	2022	15768	PRICE KARLEEN JOYCE	1.34 AS SHINNS RUN (52 PARK ST)	CLAY OUTSIDE DISTRICT	\$894.32
2023-C-000248	2022	15769	PRICE KARLEEN JOYCE	.11 AC SHINNS RUN	CLAY OUTSIDE DISTRICT	\$284.09
2023-C-000249	2022	13197	COX MARSHALL D JR & JACQUELINE A	1 LOT #139 N SHINNSTON	CLAY OUTSIDE DISTRICT	\$289.51
2023-C-000251	2022	15799	QUINN VIRGINIA B	2 LOTS 33 34 N SHINNSTON IMP & DEV CO ADD INC PCL 153(GARAGE)	CLAY OUTSIDE DISTRICT	\$901.25
2023-C-000252	2022	15418	MORGAN KRISTI	1 LOT (.28 AC) WEST FORK	CLAY OUTSIDE DISTRICT	\$193.50
2023-C-000253	2022	16818	TICHNELL PETER S	1 LOT 1 AS ENTERPRISE	CLAY OUTSIDE DISTRICT	\$3,049.86
2023-C-000254	2022	14323	HUFF ROBERT E JR	1 LOT PT 11-12 110X120 FT ENTERPRISE	CLAY OUTSIDE DISTRICT	\$1,664.40
2023-C-000255	2022	17107	VOLUSIA VENTURES LLC	1 LOT 23 WEST ENTERPRISE	CLAY OUTSIDE DISTRICT	\$840.10
2023-C-000256	2022	14529	KERNS LISA D	1 LOT PT #19 WEST FORK	CLAY OUTSIDE DISTRICT	\$635.72
2023-C-000262	2022	12611	BLARE TERRY B & SHEILA M	1 LOT #8 BLK 2 OWINGS	CLAY OUTSIDE DISTRICT	\$466.74
2023-C-000267	2022	13783	GLEN ELK VILLAGE DEVELOPMENT ASSOC.	1 LOT PT 6 BLK 3 GYPSY (FRONT PART 70 X 100)	CLAY OUTSIDE DISTRICT	\$1,348.93
2023-C-000268	2022	13998	HARPER MICHAEL LEE	1 LOT 3 BLK 4 GYPSY	CLAY OUTSIDE DISTRICT	\$882.61
2023-C-000270	2022	15247	MILLER PATRICIA A & DREMIA KAY ESTATE	1/20 INT 62.66 AS O&G COON RUN	CLAY OUTSIDE DISTRICT	\$178.13
2023-C-000271	2022	15068	MCINTIRE MILDRED A ETAL	1/7 INT 96 AS O & G BINGAMON	CLAY OUTSIDE DISTRICT	\$208.05
2023-C-000272	2022	16521	SOUTHERN WILLIAM E ETAL	1/28 INT 25.75 AS O&G COON RUN (INTERSTATE DRLG-SOUTHERN #1A)	CLAY OUTSIDE DISTRICT	\$178.13
2023-C-000273	2022	16522	SOUTHERN WILLIAM E ETAL	1/28 INT 55 AS O&G MUDLICK (INTERSTATE DRLG-SOUTHERN #1)	CLAY OUTSIDE DISTRICT	\$178.13
2023-C-000274	2022	16523	SOUTHERN WILLIAM E ETAL	1/28 INT 73.47 AS O&G SHINN RUN (TRIO PETRO)	CLAY OUTSIDE DISTRICT	\$178.13
2023-C-000275	2022	16524	SOUTHERN WILLIAM E ETAL	.0500 INT 58.47 AC O&G BOOTH CK (CONS/STORAGE WELL)	CLAY OUTSIDE DISTRICT	\$178.13
2023-C-000276	2022	16525	SOUTHERN WILLIAM E ETAL	.0250 INT GAS .0125 INT OIL 71.11 AC BOOTH CK (EASTERN/API	CLAY OUTSIDE DISTRICT	\$178.13
2023-C-000277	2022	15955	RIGHTER CECELIA A	1/3 INT 172 AC O&G SHINN RUN (API#3755-4677-4608-3193-3206)	CLAY OUTSIDE DISTRICT	\$286.22
2023-C-000278	2022	14959	MASCHAS NICHOLAS J	.2500 INT 95.85 AC O&G WEST FK (BIG SAND/API#2952-2953-2955)	CLAY OUTSIDE DISTRICT	\$257.11
2023-C-000279	2022	17902	FAULKNER RICHARD R	1 LOT 86X135 FT SHINNSTON	CLAY SHINNSTON CORP	\$1,327.09
2023-C-000280	2022	18584	RADABAUGH CLYDE J	1 LOT 22 PLAT B MARY M MONROE PARTITION	CLAY SHINNSTON CORP	\$1,544.53
2023-C-000281	2022	17680	CASTLE EMILY J	1 LOT PT A1 STARK PLAT SHINNSTON (.05AC)	CLAY SHINNSTON CORP	\$174.37
2023-C-000282	2022	17681	CASTLE EMILY J	1 LOT PT "B" (.31 AC) STARK PLAT E SHINNSTON	CLAY SHINNSTON CORP	\$790.38
2023-C-000283	2022	17865	DRENNEN PENNY JO	1 TRACT (LOTS 4 4 5) PLEASANT HILL	CLAY SHINNSTON CORP	\$2,141.23
2023-C-000284	2022	17508	BABAJON INVESTMENTS INC	1 LOT PT 47 SHINNSTON	CLAY SHINNSTON CORP	\$635.87
2023-C-000285	2022	17509	BABAJON INVESTMENTS INC	1 LOT PT #49 WALNUT HILL (55 X 66)	CLAY SHINNSTON CORP	\$770.72
2023-C-000286	2022	0	BABAJON INVESTMENTS	1 LOT 25 PT 24 WILKINSON	CLAY SHINNSTON CORP	\$4,922.18
2023-C-000287	2022	17510	BABAJON INVESTMENTS INC	1 LOT PT 66 BRIDGE & PIKE STS 52 X 100	CLAY SHINNSTON CORP	\$1,966.15
2023-C-000288	2022	18271	LINCOLN REAL ESTATE INC	9.80 AS E SHINNSTON	CLAY SHINNSTON CORP	\$452.98
2023-C-000289	2022	18373	MCKEEVER ROBERT SHAWN	1 LOT 120X120 FT SHINNSTON	CLAY SHINNSTON CORP	\$1,944.33
2023-C-000290	2022	18002	HAGER DONA P (LE) (ROGER L & ROGER HAGER II)	1 LOT 1 ORCHARD LOT	CLAY SHINNSTON CORP	\$608.70
2023-C-000291	2022	18004	HAGER ROGER L II	1 TRACT (LOTS 3 4 19 PT 18) MARTIN ADD ORCHARD LOTS	CLAY SHINNSTON CORP	\$787.25
2023-C-000292	2022	17960	GOODEN RICHARD	1 LOT WEST FORK CITY LINES	CLAY SHINNSTON CORP	\$726.36
2023-C-000293	2022	18374	MCKEEVER ROBERT SHAWN	1 LOT 9 HOOD ADD 60X120	CLAY SHINNSTON CORP	\$2,416.26
2023-C-000294	2022	18701	SALERNO JAMES A JR	1 LOT 18 BASTOW ADD	CLAY SHINNSTON CORP	\$886.50
2023-C-000295	2022	17696	CHRISTINA JOHN RUDOLPH	1 TRACT (LOTS 4 5) PARRILL ADD	CLAY SHINNSTON CORP	\$2,556.54
2023-C-000296	2022	18673	ROULEAU WENDY K	1 LOT #8 SALERNO-CATTANEO DEV CO	CLAY SHINNSTON CORP	\$2,088.69
2023-C-000297	2022	22476	MIKE DAVID & SAMMIE	17.23 AC TRACT D MCINTYRE FARM	COAL OUTSIDE DISTRICT	\$476.17
2023-C-000301	2022	19699	BURTON CAROL 1/5 ETAL 4/5	7.07 AS PHOENIX HOLLOW	COAL OUTSIDE DISTRICT	\$276.72
2023-C-000302	2022	20508	DEWITT STANLEY R	1 LOT 150 FT LIMESTONE	COAL OUTSIDE DISTRICT	\$180.38
2023-C-000304	2022	20898	FOWLER AMBER R & ASHLEY MORGAN BRADY	1 LOT #1 LIMESTONE (.18 AC) LUCY MORROW PLAT	COAL OUTSIDE DISTRICT	\$1,227.14
2023-C-000309	2022	21996	LANE CHRISTOPHER	69.81 AC JOHNSON FORK	COAL OUTSIDE DISTRICT	\$2,297.64
2023-C-000311	2022	22279	MATHENY REBECCA LYNN (ROBERT MATHENY AS CUSTODIAN)	3.014 AC JACK RUN	COAL OUTSIDE DISTRICT	\$248.48
2023-C-000312	2022	22281	MATHENY ROBERT	1.77 AC JACK RUN	COAL OUTSIDE DISTRICT	\$233.52
2023-C-000313	2022	22282	MATHENY ROBERT M	3 AC FALL RUN	COAL OUTSIDE DISTRICT	\$244.22
2023-C-000314	2022	22283	MATHENY ROBERT M	26 AC JACK RUN	COAL OUTSIDE DISTRICT	\$880.63
2023-C-000315	2022	22284	MATHENY ROBERT M	20.46 AC JACK RUN	COAL OUTSIDE DISTRICT	\$716.19
2023-C-000316	2022	22475	MIHALIAK TIMOTHY A & ROBERT C	1 LOT .50 AS MURPHYS RUN	COAL OUTSIDE DISTRICT	\$275.08
2023-C-000317	2022	21465	HARVEY CHRISTOPHER W	1 LOT #16 SPELTER	COAL OUTSIDE DISTRICT	\$303.95
2023-C-000318	2022	21466	HARVEY CHRISTOPHER W	1 LOT #15 SPELTER	COAL OUTSIDE DISTRICT	\$758.52
2023-C-000319	2022	21377	HANNAH GREGORY W	1 LOT #117 SPELTER	COAL OUTSIDE DISTRICT	\$751.40
2023-C-000320	2022	23583	SHORT DONNA J (LE) (DORIS JEAN CARPENTER)	1 TRACT "A" PT LOTS 38 TO 41 SPELTER (.38 AC)	COAL OUTSIDE DISTRICT	\$1,794.10
2023-C-000323	2022	20783	FERRELL RICKY L - ORA M & CHRISTOPHER B	2 LOTS #38-39 LONGMONT INC PCL 37	COAL OUTSIDE DISTRICT	\$735.95
2023-C-000324	2022	22936	PASKO EDWARD P JR ESTATE	1 LOT #127 LONGMONT	COAL OUTSIDE DISTRICT	\$1,242.01
2023-C-000325	2022	21136	GLASPELL TERESA D & JAMES K	1 LOT 128 LONGMONT	COAL OUTSIDE DISTRICT	\$405.52
2023-C-000326	2022	21137	GLASPELL TERESA D & JAMES K	LOT 129 LONGMONT 50 X 150	COAL OUTSIDE DISTRICT	\$175.37
2023-C-000327	2022	22459	MERRITT DREMA D	1 LOT #28 LONGMONT	COAL OUTSIDE DISTRICT	\$188.89
2023-C-000328	2022	22934	PASKO EDWARD ESTATE	3 LOTS #102 TO #104 LONGMONT INCLUDING PCLS 182 & 183	COAL OUTSIDE DISTRICT	\$195.04
2023-C-000329	2022	22935	PASKO EDWARD ESTATE	6 LOTS 105 TO 110 LONGMONT INC PAR 158 TO 160 & 185-186	COAL OUTSIDE DISTRICT	\$269.25
2023-C-000333	2022	23106	QUEEN SHIRLEY SCOTT & BRIDGET MARIE	2 LOTS 78 & 1/2 79 GLENWOOD INC PAR 67	COAL OUTSIDE DISTRICT	\$658.87
2023-C-000334	2022	22218	MARPLE JASON L	2 LOTS #81 82 GLENWOOD #2 INC PAR 71	COAL OUTSIDE DISTRICT	\$1,571.97
2023-C-000335	2022	21160	GOODMAN ALEXANDER	1 LOT PT 20 MEADOWBROOK HOUSE #115	COAL OUTSIDE DISTRICT	\$1,304.96
2023-C-000337	2022	21285	GROGG BRADY ALAN & BRADY LEE	1 LOT PT 1 MEADOWBROOK HOUSE 125 (0.36 AC)	COAL OUTSIDE DISTRICT	\$400.52
2023-C-000339	2022	22659	MORLOCK ELIZABETH (LE) (JOEL MORLOCK JR ESTATE)	1 LOT PT #9 BLOCK 7 MEADOWBROOK (JOELS RES)	COAL OUTSIDE DISTRICT	\$387.23
2023-C-000340	2022	245				

LEGAL

Legal 6 col x 20"

Continued from previous page

CERT #	SOLD	TICKET	NAME	DESCRIPTION	DISTRICT	AMOUNT DUE
2023-C-000389	2022	20310	CURIA SHEILA	1 LOT 40/100 AS LYON ADD	COAL OUTSIDE DISTRICT	\$200.29
2023-C-000390	2022	20316	CURIA SHEILA D	2 LOTS 16-17 ALEXANDRIA INCLS PCL 259	COAL OUTSIDE DISTRICT	\$366.48
2023-C-000391	2022	20314	CURIA SHEILA	1 LOT #48 LYON ADD	COAL OUTSIDE DISTRICT	\$2,266.74
2023-C-000392	2022	21928	KORESKEI CONSTANCE & JAMES A SALENTRIO JR	1 LOT S 1/2 #51 LYONS ADD	COAL OUTSIDE DISTRICT	\$172.61
2023-C-000393	2022	21929	KORESKEI CONSTANCE & JAMES A SALENTRIO JR	1 LOT #52 LYONS ADD	COAL OUTSIDE DISTRICT	\$389.04
2023-C-000394	2022	21931	KORESKEI CONSTANCE C & EDWARD S	1 LOT #53 LYON ADD	COAL OUTSIDE DISTRICT	\$427.89
2023-C-000395	2022	21930	KORESKEI CONSTANCE 3/6 INT AUSTIN SECRET 2/6 INT ETAL 1/6	1 LOT #54 LYON ADD	COAL OUTSIDE DISTRICT	\$499.43
2023-C-000396	2022	20357	DANIELS STEPHEN TODD	1 LOT #3 GLEN FALLS	COAL OUTSIDE DISTRICT	\$333.23
2023-C-000397	2022	21031	GALLO JOHN C ETAL	3 LOTS 76 77 78 FRANCIS ADD INC PAR 18-19	COAL OUTSIDE DISTRICT	\$1,832.10
2023-C-000398	2022	21032	GALLO JOHN C ETAL	1 LOT #79 FRANCIS ADD	COAL OUTSIDE DISTRICT	\$193.65
2023-C-000399	2022	21040	GALLO MICHAEL L & SHERRI C	1 LOT PT #74 FRANCIS ADD	COAL OUTSIDE DISTRICT	\$220.95
2023-C-000400	2022	21041	GALLO MICHAEL L & SHERRI C	1 LOT PT #73 FRANCIS ADD	COAL OUTSIDE DISTRICT	\$1,658.04
2023-C-000401	2022	19288	ASH DENNIS MARK JR & CHEYENNE A 23/30 INT ETALS 7/30 INT	1 LOT PT #72 REYNOLDSVILLE	COAL OUTSIDE DISTRICT	\$552.62
2023-C-000402	2022	23158	RAMSEY WILLIAM R	1 LOT (.39 AC) LIBERTY	COAL OUTSIDE DISTRICT	\$175.16
2023-C-000404	2022	20563	DONAHUE TERRI ETAL	1 LOT #2 & STRIP FRANCIS ADD (6117 SQ FT)	COAL OUTSIDE DISTRICT	\$741.28
2023-C-000405	2022	19515	BLANIAR RICHARD J ETAL	1 LOT #64 FRANCIS ADD	COAL OUTSIDE DISTRICT	\$1,411.52
2023-C-000408	2022	23853	STROTHER JOHN JR & SHIRLEY M (ROBERT D JR & STAR L MILLER)	TRACT "A" (.17AC) WILSONBURG	COAL OUTSIDE DISTRICT	\$620.66
2023-C-000411	2022	21483	HAYMAKER PROPERTIES LP % KIRKWOOD AND DARBY INC	66 AC MINERALS JACK RUN	COAL OUTSIDE DISTRICT	\$377.55
2023-C-000412	2022	20945	FRESA CONST CO	63.94 AS PGH COAL FROM CONSOL TRACT 1971 CID 1/17	COAL OUTSIDE DISTRICT	\$178.13
2023-C-000413	2022	20946	FRESA CONST CO	7.25 AS PGH COAL FROM CONSOL TRACT 1972	COAL OUTSIDE DISTRICT	\$178.13
2023-C-000414	2022	20947	FRESA CONST CO	119.26 AS PGH COAL FROM CONSOL TRACT 1973 (PT) CID MAP 1/1	COAL OUTSIDE DISTRICT	\$186.98
2023-C-000415	2022	20948	FRESA CONST CO	133.11 AS PGH COAL FROM CONSOL TRACT 1975 CID 1/3	COAL OUTSIDE DISTRICT	\$189.23
2023-C-000417	2022	22978	PHARES DANIEL D ETAL	2.23 AS COAL M/O LIMESTONE	COAL OUTSIDE DISTRICT	\$178.13
2023-C-000418	2022	22979	PHARES DANIEL D ETAL	105.92 AS COAL MINED OUT	COAL OUTSIDE DISTRICT	\$178.13
2023-C-000419	2022	22980	PHARES DANIEL D ETAL	11.08 AC COAL M/O WEST FORK	COAL OUTSIDE DISTRICT	\$178.13
2023-C-000420	2022	24008	THURMAN WILLIAM C	.0022 INT 160 AC O&G CROOKED RN(EVST/#1976-3641-42-46-2145)	COAL OUTSIDE DISTRICT	\$259.27
2023-C-000421	2022	23168	RATHMACHER SHIRLEY E ETAL	1/24 INT 114 AC O&G LIMESTONE (ENERVEST/IRA FITTRO-	COAL OUTSIDE DISTRICT	\$178.13
2023-C-000422	2022	24010	THURMAN WILLIAM CLARK	.0069 INT 160 AC O&G CROOKED RN(EVST/#1976-3641-42-46-2145)	COAL OUTSIDE DISTRICT	\$347.62
2023-C-000426	2022	20021	COLERIDER FAMILY REV LIVING TRST (DEBORAH KITTLE ETAL TTEE)	.0556 INT 18.40 AS O&G LIMESTONE	COAL OUTSIDE DISTRICT	\$178.13
2023-C-000427	2022	20022	COLERIDER FAMILY REV LIVING TRST (DEBORAH KITTLE ETAL TTEE)	.0556 INT 14.90 AS O&G LIMESTONE	COAL OUTSIDE DISTRICT	\$178.13
2023-C-000428	2022	24420	WILLIAMS JAMES RUSSELL	.0046 INT 200 AC O&G HUNTS RUN EVST#1051-1039-1136/CNX#1529-	COAL OUTSIDE DISTRICT	\$595.66
2023-C-000429	2022	21643	HUFFMAN JEANNIE	.0185 INT 84.42 AC O&G FALL RUN (CNX#3523-3540-3553)	COAL OUTSIDE DISTRICT	\$178.13
2023-C-000431	2022	24238	WALKER KAREN L TRUST	.352 INT 152.45 AC O&G WEST FORK (MAP 267/17)	COAL OUTSIDE DISTRICT	\$183.13
2023-C-000433	2022	24239	WALKER KAREN L TRUST	.0085 INT 152.46 AC O&G WEST F MAP 267/17	COAL OUTSIDE DISTRICT	\$178.13
2023-C-000435	2022	25014	BROADY ERIC J	1 LOT #4 PIEDMONT ADD	COAL CLARKSBURG CORP	\$1,703.54
2023-C-000436	2022	27856	SHOOK THOMAS A & BARBARA ELDER SHOOK	1 LOT PT #14 BLK C CHURCH ST	COAL CLARKSBURG CORP	\$573.11
2023-C-000437	2022	26430	K&S PROPERTIES LLC	LOT B PT #1 ADAMSTON C & C CO	COAL CLARKSBURG CORP	\$2,290.13
2023-C-000438	2022	26431	K&S PROPERTIES LLC	1 LOT #2 BLK B ADAMSTON	COAL CLARKSBURG CORP	\$899.79
2023-C-000439	2022	25873	FURR REBECCA	1 LOT #24 FAIRMONT & BALTO C & C CO	COAL CLARKSBURG CORP	\$280.83
2023-C-000440	2022	25874	FURR REBECCA	1 LOT #25 JUNKINS AVE	COAL CLARKSBURG CORP	\$704.56
2023-C-000441	2022	25875	FURR REBECCA	1 LOT 1.287 AC C & C CO ADD	COAL CLARKSBURG CORP	\$230.65
2023-C-000442	2022	26094	HARDY MARTHA J ESTATE	1 LOT #45 GLENWOOD	COAL CLARKSBURG CORP	\$246.03
2023-C-000443	2022	28623	WVTL LLC TESCO CUSTODIAN	1 LOT A SWIGER S D 86 GLENWOOD	COAL CLARKSBURG CORP	\$4,614.95
2023-C-000444	2022	26826	MAXWELL LULA B	1 LOT #1-R ALEXANDER PLAT	COAL CLARKSBURG CORP	\$2,682.88
2023-C-000446	2022	25739	EXCURSION INVESTMENTS LLC	1 LOT # 1 & #2 PRIDE AVE (6118 SQ FT)	COAL CLARKSBURG CORP	\$5,105.86
2023-C-000448	2022	25950	GLEN ELK VILLAGE DEVELOPMENT ASSOC.	1 LOT "B" S-D 4 BOGGESS ADD 79.64X81.50 FT	COAL CLARKSBURG CORP	\$632.97
2023-C-000449	2022	28446	WATKINS DUSTIN M & STORMY S	1 LOT PT #1 & 15 SO 22ND ST	COAL CLARKSBURG CORP	\$821.86
2023-C-000450	2022	27857	SHORES JOHN P & DOROTHY A MANGOLD	1 LOT 2 S-D 1 SCHUTTE LOT	COAL CLARKSBURG CORP	\$933.80
2023-C-000451	2022	27875	SHUMATE MICHELLE A	1 LOT 12 SEC 23 N VIEW	COAL CLARKSBURG CORP	\$3,356.77
2023-C-000452	2022	27254	OLIVER F C II & BEVERLY 2/3 & FRANK SR & ANN B OLIVER 1/3	2 LOTS #24-25 EDGEWOOD ADD INC PAR 87	COAL CLARKSBURG CORP	\$1,108.74
2023-C-000455	2022	0	SCRANTA THEODORE CLIFFORD & JESSICA LYNN	1 LOT 2 SEC 13 RIVERSIDE	COAL CLARKSBURG CORP	\$629.01
2023-C-000456	2022	26817	MATHENY ROBERT M	1 LOT #4-5 SEC 5 RIVERSIDE (60X125)	COAL CLARKSBURG CORP	\$1,885.08
2023-C-000457	2022	25199	CHANNELL RACHELLE L	1 LOT 8 SEC 17 N VIEW	COAL CLARKSBURG CORP	\$1,957.14
2023-C-000458	2022	24826	BARNETT JOHN L (RONALD EUGENE ROSS JR)	2 LOTS 2-3 SEC 6 PINE GROVE (2018 1/2 GOULD) INC PAR 411	COAL CLARKSBURG CORP	\$1,500.90
2023-C-000459	2022	27023	MONTANA SKY	1 LOT 3 STROTHER ADD	COAL CLARKSBURG CORP	\$1,603.49
2023-C-000462	2022	25448	COX MARTIN E	1 LOT 40X132 FT N VIEW PT 43 -44 A W PRITCHARD UPLAND GROVE	COAL CLARKSBURG CORP	\$1,255.21
2023-C-000463	2022	26890	MCDUGAL TODD & WENDY	1 LOT PT 2 SEC 4 N VIEW	COAL CLARKSBURG CORP	\$2,170.75
2023-C-000464	2022	25857	FREEMAN BRADLEY E	1 LOT #50 REYNOLDS ADD	COAL CLARKSBURG CORP	\$1,801.48
2023-C-000465	2022	26462	KELLY ALENA AKA ALENA ASHBY	1 TRACT (LOTS 63 62) REYNOLDS ADD (1302 N 13TH ST)	COAL CLARKSBURG CORP	\$1,866.77
2023-C-000466	2022	26169	HAYHURST LINDA	1 LOT PT #15 N VIEW UPLAND GROVE ADD	COAL CLARKSBURG CORP	\$1,111.82
2023-C-000467	2022	27024	MOORE BRIAN E	1 LOT 7 A B TETER ADD	COAL CLARKSBURG CORP	\$1,361.41
2023-C-000468	2022	25072	BUNNELL TIFFANY G	1 LOT #51 PRITCHARD ADD	COAL CLARKSBURG CORP	\$852.45
2023-C-000469	2022	24914	BISH JAMES F ESTATE (JOHNA J BISH TRUSTEE)	1 LOT 75 FT ELK CREEK REAR OF MULBERRY	COAL CLARKSBURG CORP	\$174.37
2023-C-000470	2022	25955	GLEN ELK VILLAGE DEVELOPMENT ASSOC.	1 LOT 45 X 150 FT LOCUST ST	COAL CLARKSBURG CORP	\$2,480.94
2023-C-000471	2022	26396	JGPASH IRREVOCABLE TRUST 1/2 & RMRES IRREVOCABLE TRUST 1/2	1 LOT 2 LOCUST ST NORTHCOTT ADD	COAL CLARKSBURG CORP	\$4,325.47
2023-C-000472	2022	27610	ROBY JAMES R & DEBRA D	1 LOT ON POINT WEST PIKE ST	COAL CLARKSBURG CORP	\$1,021.37
2023-C-000475	2022	25529	CURTOTZ SAMUEL JOSEPH & LAURIE E	1 LOT B 38.41 X 81.94 GLEN ELK #2	COAL CLARKSBURG CORP	\$849.21
2023-C-000476	2022	25752	FARROW AMBER	1 LOT PT 145 146 GLEN ELK 2	COAL CLARKSBURG CORP	\$433.38
2023-C-000477	2022	27454	POWELL JESS IV	1 TRACT LOTS 260-259-258-257 GLEN ELK 1(16203 SQ FT)	COAL CLARKSBURG CORP	\$5,472.80
2023-C-000478	2022	26329	IAQUINTA JOSEPH JOSEPH	1 TRACT 3 LOTS 127-129 BLK F GLEN ELK #1 (7500 SQ FT)	COAL CLARKSBURG CORP	\$5,587.93
2023-C-000479	2022	26576	LAROSA DOMINICK REVOCABLE TRUST	1 LOT W1/2 LOTS 82&83 GLEN ELK (1/2 INT)	COAL CLARKSBURG CORP	\$238.59
2023-C-000480	2022	27455	POWELL JESS IV	10 LOTS 38 TO 47 THOMPSON S-D GLEN ELK #1 INC PCLS 77 TO 79,	COAL CLARKSBURG CORP	\$844.67
2023-C-000481	2022	26586	LAROSA DOMINICK ETAL	1 LOT 64 BLK "D" GLEN ELK #1 (1/2 INT)	COAL CLARKSBURG CORP	\$577.42
2023-C-000482	2022	26577	LAROSA DOMINICK REVOCABLE TRUST	1 LOT 64 BLK "D" GLEN ELK #1 (1/2 INT)	COAL CLARKSBURG CORP	\$577.42
2023-C-000483	2022	25802	FLOWERS JEREMY	1 LOT PT "D" S 1/2 SD #176-177 GLEN ELK #1 (900 SQ FT)	COAL CLARKSBURG CORP	\$505.93
2023-C-000484	2022	26582	LAROSA DOMINICK REVOCABLE TRUST	1 LOT PT 59-60 GLEN ELK 26X50 FT (1/2 INT)	COAL CLARKSBURG CORP	\$180.97
2023-C-000485	2022	26583	LAROSA DOMINICK REVOCABLE TRUST	1 LOT PT 59-60 GLEN ELK (1/2 INT)	COAL CLARKSBURG CORP	\$237.43
2023-C-000486	2022	26050	HADDIX JASON & SAMANTHA	1 LOT 5 S-D 30 TO 34 BROADDUS	COAL CLARKSBURG CORP	\$1,713.62
2023-C-000487	2022	26330	IAQUINTA JOSEPH S	1 LOT PT 56 GLEN ELK 1	COAL CLARKSBURG CORP	\$1,318.71
2023-C-000489	2022	26550	LAMB JESSE I ESTATE	1 LOT PT 237 GLEN ELK	COAL CLARKSBURG CORP	\$973.97
2023-C-000492	2022	25451	COX RAYMOND A JR 1/2 INT & JESSIE STEWART ESTATE 1/2 INT	1 LOT PT 230 GLEN ELK	COAL CLARKSBURG CORP	\$1,156.35
2023-C-000493	2022	25449	COX RAYMOND	1 LOT PT 225 BLOCK 1 WESTERN PART GLEN ELK	COAL CLARKSBURG CORP	\$1,061.17
2023-C-000495	2022	27133	NAJ LLC	1 LOT PT LOT 31 X 74 FT M P REYNOLDS PLAT	COAL CLARKSBURG CORP	\$575.11
2023-C-000496	2022	28348	VANDALIA HERITAGE FOUNDATION	1 LOT (15,611.19 SQ FT) WALDO COMPLEX	COAL CLARKSBURG CORP	\$4,214.20
2023-C-000497	2022	28006	STARKEY ROBERT ANTHONY	1 LOT 300 MONTPELIER	COAL CLARKSBURG CORP	\$181.68
2023-C-000498	2022	28003	STARKEY ROBERT A	1 LOT 299 MONTPELIER	COAL CLARKSBURG CORP	\$181.68
2023-C-000499	2022	28004	STARKEY ROBERT A	1 LOT 297 MONTPELIER	COAL CLARKSBURG CORP	\$181.68
2023-C-000500	2022	28005	STARKEY ROBERT A	2 LOTS 296 298 MONTPELIER INC PAR 257	COAL CLARKSBURG CORP	\$194.76
2023-C-000501	2022	25450	COX RAYMOND A JR	1 LOT PT 1 S D 63 JADD	COAL CLARKSBURG CORP	\$267.98
2023-C-000502	2022	25804	FLOYD PATRICIA MARIE & MATTHEW	1 LOT 1 LESTER PARRISH S D	COAL CLARKSBURG CORP	\$467.23
2023-C-000503	2022	26352	JACKSON BETTY JANE ETAL	1 LOT 2 LESTER PARRISH S-D (RICHARD NOBLE RES)	COAL CLARKSBURG CORP	\$724.12
2023-C-000504	2022	26908	MCINTYRE L MARCENE (NICK & DEE MUTAFIS)	1 LOT W 1/2 26 JACKSON L ADD	COAL CLARKSBURG CORP	\$871.71
2023-C-000505	2022	25957	GLEN ELK VILLAGE DEVELOPMENT ASSOC.	1 LOT E 1/2 #27 JACKSON ST	COAL CLARKSBURG CORP	\$1,073.05
2023-C-000506	2022	33522	RADABAUGH CLYDE J	10.50 AC BINGAMON	EAGLE OUTSIDE DISTRICT	\$1,232.40
2023-C-000513	2022	34856	WATSON SUE ANN ESTATE	LOT "3" 3225 SQ FT JONES RUN	EAGLE OUTSIDE DISTRICT	\$175.23
2023-C-000515	2022	28909	AYOTTE JAMES R III & CHARMAGNE VECCHIO	1 LOT (.51 AC) ROBINSON RUN	EAGLE OUTSIDE DISTRICT	\$298.35
2023-C-000516	2022	33870	ROGERS A E ESTATE (MARY LEE HINES ET AL)	TRACT "3" (.26 AC) DOLA	EAGLE OUTSIDE DISTRICT	\$223.57
2023-C-000517	2022	33871	ROGERS A E ESTATE (MARY LEE HINES ET AL)	TRACT "4" (.137 AC) DOLA	EAGLE OUTSIDE DISTRICT	\$178.13
2023-C-000518	2022	33981	SAMPSON JAMIE S	TRACT 'A'.57AC JONES RUN (1982 24X52 D/W M/H)	EAGLE OUTSIDE DISTRICT	\$610.93
2023-C-000519	2022	31936	JSHS PROPERTIES LLC	48 AS HARLOW HEIGHTS (DWLG & M HOME HOOK UPS)	EAGLE OUTSIDE DISTRICT	\$6,935.61
2023-C-000520	2022	31402	HESS FREDERICK M	4 AS NR LUMBERPORT	EAGLE OUTSIDE DISTRICT	\$253.49
2023-C-000522	2022	29501	BROWN ROBERT ETAL (EDWARD OR DIANE ALKIRE)	.30 AC LAMBERTS RUN	EAGLE OUTSIDE DISTRICT	\$352.25
2023-C-000523	2022	32563	MENENDEZ CHRISTINA L	1 LOT #2 GRIFFIN TRACT WEST FORK	EAGLE OUTSIDE DISTRICT	\$582.52
2023-C-000524	2022	32562	MENENDEZ CHRISTINA	1 LOT 0.328 AC WEST FORK (INDUSTRIAL)	EAGLE OUTSIDE DISTRICT	\$3,393.37
2023-C-000526	2022	32581	MESSINGER STEVEN C	1 LOT (.03 AC)	EAGLE OUTSIDE DISTRICT	\$172.61
2023-C-000527	2022	32577	MESSINGER STEVEN C	3.73 AC LAMBERTS RUN	EAGLE OUTSIDE DISTRICT	\$1,209.65
2023-C-000528	2022	30807	GRIFFIN CLARA J	1/3 INT .52 AC NOLAN RUN	EAGLE OUTSIDE DISTRICT	\$178.13
2023-C-000529	2022	32037	KOOKEN ALFRED	1 LOT ROBY	EAGLE OUTSIDE DISTRICT	\$178.13
2023-C-000530	2022	33290	PHILLIPS JULIA E	2 LOTS 2 & 8 FT 1 LUMBERPORT	EAGLE OUTSIDE DISTRICT	\$901.89
2023-C-000533	2022	34179	SIMMONS WILLIAM & MANNA	1 LOT 7 SEC 2 HUGHES	EAGLE OUTSIDE DISTRICT	\$871

LEGAL

Legal 6 col x 20"

Continued from previous page

CERT #	SOLD	TICKET	NAME	DESCRIPTION	DISTRICT	AMOUNT DUE
2023-C-000584	2022	35891	TRI COUNTY LANDEVELOPERS INC	.50AC LUMBERPORT (LOTS 31 THUR 35)	EAGLE LUMBERPORT CORP	\$1,616.28
2023-C-000585	2022	35892	TRI COUNTY LANDEVELOPERS INC	.33 AC LUMBERPORT (LOTS 29 & 30)	EAGLE LUMBERPORT CORP	\$1,149.77
2023-C-000586	2022	35818	STARK JAMES	1 LOT MAIN ST LUMBERPORT	EAGLE LUMBERPORT CORP	\$3,623.48
2023-C-000587	2022	35523	JSHS SERVICES LLC	1 LOT 82 HEDGES HTS	EAGLE LUMBERPORT CORP	\$365.91
2023-C-000588	2022	35524	JSHS SERVICES LLC	1 LOT 81 HEDGES HTS	EAGLE LUMBERPORT CORP	\$1,489.89
2023-C-000589	2022	35525	JSHS SERVICES LLC	1 LOT 80 HEDGES HTS	EAGLE LUMBERPORT CORP	\$201.91
2023-C-000590	2022	35733	RILEY MONICA A	1 LOT 89 HEDGES HTS	EAGLE LUMBERPORT CORP	\$787.76
2023-C-000591	2022	35310	COTTRELL DAVID R II	1 LOT PT 19 CHURCH ST	EAGLE LUMBERPORT CORP	\$684.23
2023-C-000592	2022	35446	HAUGHT JAMES B	1 LOT 1 FAIRMONT B & I ADD	EAGLE LUMBERPORT CORP	\$804.26
2023-C-000593	2022	38039	SCOTT JOHN ALEXANDER	1 LOT .26 AC BOND FARM	ELK OUTSIDE DISTRICT	\$2,328.94
2023-C-000594	2022	38034	SCHWARTING DIANE ALLEN	8.61 AS ELK CREEK	ELK OUTSIDE DISTRICT	\$217.45
2023-C-000596	2022	37208	LAKE WALTER B ETAL	0.76 AS ELK CREEK	ELK OUTSIDE DISTRICT	\$190.32
2023-C-000597	2022	37209	LAKE WALTER B ETAL	1.14 AS ELK CREEK	ELK OUTSIDE DISTRICT	\$240.02
2023-C-000598	2022	38070	SHINGLETON SHAWN	LOT "A" (.73 AC) ELK CREEK	ELK OUTSIDE DISTRICT	\$1,106.50
2023-C-000599	2022	38071	SHINGLETON SHAWN	1 LOT (17022 SQ FT) ELK CREEK	ELK OUTSIDE DISTRICT	\$175.16
2023-C-000600	2022	38320	TATE SHARON	3.24 AC HASTINGS RUN	ELK OUTSIDE DISTRICT	\$303.17
2023-C-000601	2022	38321	TATE SHARON K	5.12 AS LOT #3 MARTHA E P HEATER PLAT	ELK OUTSIDE DISTRICT	\$263.48
2023-C-000602	2022	38322	TATE SHARON K	4.80 AC LOT #4 MARTHA E P HEATER	ELK OUTSIDE DISTRICT	\$874.56
2023-C-000603	2022	36940	HILDERBRAND ROBERT M & SHARON (ROGER L & VICTORIA A TURNER)	1 LOT .79 AS STEPHENS RUN	ELK OUTSIDE DISTRICT	\$1,153.92
2023-C-000604	2022	36939	HILDEBRAND ROBERT M & SHARON L (ROGER L & VICTORIA A TURNER)	1 LOT 0.38 AC (16505 SQ FT) SHEARER PLAT STEPHENS RUN	ELK OUTSIDE DISTRICT	\$193.58
2023-C-000606	2022	38564	WILSON JOE ED ETAL	PARCEL 'B' (4.72 AC) GNATTY CREEK	ELK OUTSIDE DISTRICT	\$1,090.57
2023-C-000607	2022	38563	WILSON JOE E ETAL	PT PARCEL 'A' (1.88 AC) GNATTY CREEK	ELK OUTSIDE DISTRICT	\$201.99
2023-C-000609	2022	36500	DEAN MITCH J	1 LOT 1.72 AS GNATTY CREEK	ELK OUTSIDE DISTRICT	\$904.42
2023-C-000610	2022	37953	ROGERS RAMONA	1 LOT 192 ROSELAWN ADD	ELK OUTSIDE DISTRICT	\$178.13
2023-C-000611	2022	37954	ROGERS RAMONA M	3 LOTS 189 TO 191 ROSELAWN INC PAR 187-186	ELK OUTSIDE DISTRICT	\$195.04
2023-C-000612	2022	37955	ROGERS RAMONA M	4 LOTS 200-202-214-217 ROSELAWN INC 181-218-171	ELK OUTSIDE DISTRICT	\$209.06
2023-C-000613	2022	37956	ROGERS RAMONA M	3 LOTS 185 TO 187 ROSELAWN INC PAR 229-230	ELK OUTSIDE DISTRICT	\$201.34
2023-C-000614	2022	37957	ROGERS RAMONA M	1 LOT 182 ROSELAWN	ELK OUTSIDE DISTRICT	\$178.13
2023-C-000615	2022	37985	RUSSELL BETH ANNE & TIMOTHY CRAIG	1 LOT UNIT 27 THE OVERLOOK TOWNHOUSES(.07AC)	ELK OUTSIDE DISTRICT	\$2,325.49
2023-C-000616	2022	37909	RICHARDS JASON NEIL	1 LOT (.14 AC) ZACKS RUN	ELK OUTSIDE DISTRICT	\$1,675.87
2023-C-000617	2022	38500	WESTBROOK DONNA	1 LOT (.823 AC) CIRCLE DR ESTATES	ELK OUTSIDE DISTRICT	\$2,179.17
2023-C-000618	2022	37848	PRICE JOSHUA DANIEL	1 LOT #21 CIRCLE DR ESTATES	ELK OUTSIDE DISTRICT	\$1,161.63
2023-C-000619	2022	36887	HAYMAKER PROPERTIES LP % KIRKWOOD AND DARBY INC	100% INT 9.84 AC O&G SUDS RUN (MAP 367/84)	ELK OUTSIDE DISTRICT	\$196.43
2023-C-000620	2022	36631	FERRELLA ARAлина D	1/6 INT 22.80 AS O & G SUDS RUN	ELK OUTSIDE DISTRICT	\$175.16
2023-C-000621	2022	38431	WALKER KAREN L TRUST	.0352 INT 290.42 AC O&G GNATTY & .0176 INT COAL (ROSS/2660)	ELK OUTSIDE DISTRICT	\$198.64
2023-C-000622	2022	37176	KISHBAUGH CLAYCE INTER VIVOS TRT (HUNTINGTON BANKE TTE)	.1250 INT 112 AC O&G NUTTER RUN	ELK OUTSIDE DISTRICT	\$209.1
2023-C-000625	2022	38432	WALKER KAREN L TRUST	.0143 INT 337 AC O&G ELK CK (PDC/API#1925)	ELK OUTSIDE DISTRICT	\$178.13
2023-C-000626	2022	38433	WALKER KAREN L TRUST	.0353 INT 51 AC O&G ELK CREEK	ELK OUTSIDE DISTRICT	\$178.13
2023-C-000628	2022	36268	CLARK CATHERINE PATTON EST	75.06 AC COAL & OTHER MINERALS ELK CREEK UNDER MAP409/27	ELK OUTSIDE DISTRICT	\$249.46
2023-C-000629	2022	38434	WALKER KAREN L TRUST	.0086 INT 51 AC O&G ELK CREEK	ELK OUTSIDE DISTRICT	\$178.13
2023-C-000630	2022	38435	WALKER KAREN L TRUST	.0085 INT 290.42 AC O&G GNATTY CK .0043 INT COAL (ROSS/#2660)	ELK OUTSIDE DISTRICT	\$194.74
2023-C-000631	2022	38436	WALKER KAREN L TRUST	.0034 INT 337 AC O&G ELK CK (PDC/API#1925)	ELK OUTSIDE DISTRICT	\$178.13
2023-C-000632	2022	41862	RICKETTS ANGELA RENEE	4.75 AS STONE POT RUN (DWLG & GARAGE)	GRANT OUTSIDE DISTRICT	\$1,776.83
2023-C-000634	2022	39308	CHILDERS KRISTI ANN	14.21 AS BROWNS CREEK	GRANT OUTSIDE DISTRICT	\$2,388.07
2023-C-000635	2022	42344	STUTLER FELICIA ANN	1 LOT 7856 SQ FT LOST CREEK	GRANT OUTSIDE DISTRICT	\$548.41
2023-C-000636	2022	41128	MCCLAIN JAMES R	1 LOT (.25 AC) BROWNS CREEK	GRANT OUTSIDE DISTRICT	\$186.07
2023-C-000637	2022	40441	HOUSE MELISSA & JOSEPH	1 LOT B 0.40 AC E S LOWTHER	GRANT OUTSIDE DISTRICT	\$1,506.87
2023-C-000638	2022	40757	KOOKEN ALFRED	2.62 AS WEST FORK	GRANT OUTSIDE DISTRICT	\$178.13
2023-C-000639	2022	40807	LANTZ MICHAEL D & STEPHEN L HEATER	2.5 AC WEIR RUN	GRANT OUTSIDE DISTRICT	\$221.92
2023-C-000640	2022	40809	LANTZ MICHAEL D & ROBERT D	1.38 AC WIER RUN	GRANT OUTSIDE DISTRICT	\$196.99
2023-C-000641	2022	38709	ALLMAN ARCHIE L ESTATE (JOHN ALLMAN EXTR)	1.05 AS WIER RUN SCHOOL LOT (1985 14X70 MHOME)	GRANT OUTSIDE DISTRICT	\$972.17
2023-C-000642	2022	40717	KENNEDY W GENE & CAROL	5.83 AS LOST CREEK (FARM LAND)	GRANT OUTSIDE DISTRICT	\$338.24
2023-C-000644	2022	38658	ADKINS MICHELLE	8.39 ACROSS LOST CREEK	GRANT OUTSIDE DISTRICT	\$2,591.52
2023-C-000645	2022	40758	KOOKEN ALFRED	1 LOT 50/100 AS BROWNS CREEK	GRANT OUTSIDE DISTRICT	\$178.13
2023-C-000646	2022	40359	HIGHLAND PATRICIA ANN	2 LOTS #47 & #49 GOOD HOPE (1975 14X70 MH) INC PAR 44	GRANT OUTSIDE DISTRICT	\$502.12
2023-C-000647	2022	42485	TARA PROPERTY LLC	1 LOT .41 AC MT CLARE	GRANT OUTSIDE DISTRICT	\$1,403.30
2023-C-000648	2022	42486	TARA PROPERTY LLC	LOT #7 GOOD VIEW	GRANT OUTSIDE DISTRICT	\$183.69
2023-C-000649	2022	38892	BARKER CAROL A	4 LOTS 82-83-84-85 MARSHALL HTS INC PARS 11 THRU 13	GRANT OUTSIDE DISTRICT	\$856.72
2023-C-000650	2022	40860	LEATHERBURY JOHN	1 LOT #8 KNIGHT ALPHA S-D	GRANT OUTSIDE DISTRICT	\$1,437.61
2023-C-000655	2022	41972	RUSSELL GUY & VERNIE ESTATE	1 LOT 9 HOLDEN ADD	GRANT OUTSIDE DISTRICT	\$183.69
2023-C-000656	2022	42211	SNIDER AMANDA RAE	1 LOT 23 50X140 HOLDEN ADD (DWLG USED FOR STORAGE)	GRANT OUTSIDE DISTRICT	\$236.86
2023-C-000657	2022	41092	MATHENY ROBERT M	1 LOT #40 RIVERSIDE ACRES	GRANT OUTSIDE DISTRICT	\$178.13
2023-C-000658	2022	41093	MATHENY ROBERT M	1 LOT #39 RIVERSIDE ACRES	GRANT OUTSIDE DISTRICT	\$1,397.37
2023-C-000659	2022	41090	MATHENY ROBERT	1 LOT #38 RIVERSIDE ACRES	GRANT OUTSIDE DISTRICT	\$887.06
2023-C-000660	2022	41091	MATHENY ROBERT	1 LOT #37 RIVERSIDE ACRES	GRANT OUTSIDE DISTRICT	\$178.13
2023-C-000661	2022	40375	HINKLE BRADLEY	1 LOT 77 HAMPTON MEADOWS SD II	GRANT OUTSIDE DISTRICT	\$402.54
2023-C-000662	2022	40376	HINKLE BRADLEY	1 LOT 80 HAMPTON MEADOWS SD II	GRANT OUTSIDE DISTRICT	\$413.24
2023-C-000663	2022	41494	NAJ LLC	1 LOT #30 QUINN ADD (GARAGE)	GRANT OUTSIDE DISTRICT	\$622.12
2023-C-000664	2022	41495	NAJ LLC	1 LOT 31 QUINN ADD	GRANT OUTSIDE DISTRICT	\$208.38
2023-C-000665	2022	41496	NAJ LLC	1 LOT 32 QUINN ADD	GRANT OUTSIDE DISTRICT	\$208.38
2023-C-000666	2022	41498	NAJ LLC	1 LOT 34 QUINN ADD	GRANT OUTSIDE DISTRICT	\$228.35
2023-C-000667	2022	39837	FRANKLIN RANDALL E	1 LOT #19 WOODSTOCK HEIGHTS SD	GRANT OUTSIDE DISTRICT	\$2,120.49
2023-C-000668	2022	39169	BROWNS CREEK CORPORATION	10.75 AS COAL M/O BROWNS CREEK	GRANT OUTSIDE DISTRICT	\$178.13
2023-C-000669	2022	38853	BAKER SAM B III & CAROLE M	2.50 AS O&G LOST CREEK 1/2 INT MAP 467/31	GRANT OUTSIDE DISTRICT	\$259.28
2023-C-000670	2022	39378	COMBS MAUDE ESTATE	40.73 AC O&G STONE POT RUN	GRANT OUTSIDE DISTRICT	\$1,762.23
2023-C-000674	2022	41248	MCWHORTER IDEN SCOTT & AMBER ALLMAN	1/8 INT 5 AS MINERAL DUCK CREEK	GRANT OUTSIDE DISTRICT	\$178.13
2023-C-000675	2022	41249	MCWHORTER IDEN SCOTT & AMBER ALLMAN	1/8 INT 5 AS MINERAL LONG RUN	GRANT OUTSIDE DISTRICT	\$178.13
2023-C-000676	2022	41250	MCWHORTER IDEN SCOTT & AMBER ALLMAN	.0208 INT 260 AC O&G LOST CK (CONS LS#43731(001-2-3-4-5)	GRANT OUTSIDE DISTRICT	\$178.13
2023-C-000677	2022	41251	MCWHORTER IDEN SCOTT & AMBER ALLMAN	8/440 INT 103 AC O&G MCKINNEY RUN (CONS LS #68480-API#0611)	GRANT OUTSIDE DISTRICT	\$178.13
2023-C-000678	2022	41252	MCWHORTER IDEN SCOTT & AMBER ALLMAN	.1250 INT 50 AC O&G (CONS LS #43730(0003)	GRANT OUTSIDE DISTRICT	\$182.22
2023-C-000679	2022	41253	MCWHORTER IDEN SCOTT & AMBER ALLMAN	.1250 INT 4 AC O&G CONS LS#43756-WL#6908-API#830	GRANT OUTSIDE DISTRICT	\$178.13
2023-C-000681	2022	40680	KARWICK LORETTA HRS	.0060 INT 200 AC O&G DUCK CREEK (CONS #68632-68632D)	GRANT OUTSIDE DISTRICT	\$178.13
2023-C-000682	2022	40681	KARWICK LORETTA HRS	.1250 INT 20 AC MINERAL DUCK CREEK	GRANT OUTSIDE DISTRICT	\$178.13
2023-C-000686	2022	43208	EVERETT DON J & JULIE ANN SKIDMORE	1 LOT (.30 AC) LOST CREEK	GRANT LOST CREEK CORP	\$677.99
2023-C-000691	2022	46043	ICE TRISTEN NICOLE	43.88 AS BIG ELK TRACTS 1-2-4	SARDIS OUTSIDE DISTRICT	\$1,574.76
2023-C-000695	2022	46971	MILLER SANDRA LYNN	5.79 AC LITTLE TENMILE	SARDIS OUTSIDE DISTRICT	\$1,414.93
2023-C-000696	2022	45357	FLOWERS ROBERT LEE SR & CAROLYN SUE	6 AS CALDWELL	SARDIS OUTSIDE DISTRICT	\$676.00
2023-C-000698	2022	43998	BEVERLY CHRISTOPHER	6.64 AC ISAAC CREEK	SARDIS OUTSIDE DISTRICT	\$960.55
2023-C-000699	2022	49231	WILLIS CONSUELA R	5.09 AC ROCK CAMP RUN	SARDIS OUTSIDE DISTRICT	\$298.33
2023-C-000701	2022	45337	FLANIGAN PATRICIA ANN ESTATE	59 AS ISAAC CREEK (3/30 INT)	SARDIS OUTSIDE DISTRICT	\$194.49
2023-C-000702	2022	45338	FLANIGAN PATRICIA ANN ESTATE	10 AS ISAAC CREEK (3/30 INT)	SARDIS OUTSIDE DISTRICT	\$172.61
2023-C-000703	2022	43999	BEVERLY CHRISTOPHER	20.96 AC ISAAC CREEK	SARDIS OUTSIDE DISTRICT	\$334.79
2023-C-000704	2022	46789	MELOTT BRENDA D & JEFFREY (LE) (CAMERON MELOTT)	3.68 AC GREGORY RUN	SARDIS OUTSIDE DISTRICT	\$1,194.93
2023-C-000705	2022	46790	MELOTT BRENDA D & JEFFREY C	2.661 AS GREGORY RUN	SARDIS OUTSIDE DISTRICT	\$725.45
2023-C-000706	2022	46788	MELOTT BRENDA D	.53 AS GREGORY RUN	SARDIS OUTSIDE DISTRICT	\$828.47
2023-C-000707	2022	48325	SINGLETON VICKIE LYNN	PT 10 AC KATY LICK (9.50 AC 1989 14X65 M/H O/OCC	SARDIS OUTSIDE DISTRICT	\$617.32
2023-C-000708	2022	48326	SINGLETON VICKIE LYNN	PT 10 A KATY LICK (.50 AC H/S PP MH)	SARDIS OUTSIDE DISTRICT	\$366.48
2023-C-000717	2022	48237	SHAW JAMES ARTHUR JR EST (DONNIE L SHAW-EXTOR)	2 LOTS 14 & PT 13 PARRISH ADD INC PAR 94	SARDIS OUTSIDE DISTRICT	\$183.38
2023-C-000718	2022	48238	SHAW JAMES ARTHUR JR ESTATE (DONNIE L SHAW-EXTOR)	3 LOTS 11-12-PT 13 BLK B T J PARRISH 2ND ADD INC PAR 95 96	SARDIS OUTSIDE DISTRICT	\$274.10
2023-C-000719	2022	48240	SHAW JAMES JR ESTATE (DONNIE L SHAW-EXTOR)	2 LOTS 9 AND 10 PARRISH ADD INCL PCL 98	SARDIS OUTSIDE DISTRICT	\$1,039.78
2023-C-000720	2022	48239	SHAW JAMES ARTHUR JR ESTATE (DONNIE L SHAW-EXTOR)	1 LOT 8 PARRISH ADD (GARAGE)	SARDIS OUTSIDE DISTRICT	\$200.29
2023-C-000721	2022	43669	ARNETT JOSHUA RON	1 LOT 6 PARRISH ADD	SARDIS OUTSIDE DISTRICT	\$178.13
2023-C-000722	2022	43670	ARNETT JOSHUA RON	1 LOT #5 & PT #4 (105 X 62 FT) WALLACE M SCOTT TRACT	SARDIS OUTSIDE DISTRICT	\$1,188.86
2023-C-000723	2022	48564	SWIGER AGNES ESTATE ETAL	1 LOT PT 14 & STRIP WALLACE	SARDIS OUTSIDE DISTRICT	\$173.72
2023-C-000724	2022	48679	SWIGER MICHAEL DENNIS	1 LOT WALLACE	SARDIS OUTSIDE DISTRICT	\$178.13
2023-C-000725	2022	45867	HAYMAKER PROPERTIES LP % KIRKWOOD AND DARBY INC	1/2 INT 84.14 AC OIL CLIFFORD FARM	SARDIS OUTSIDE DISTRICT	\$292.81
2023-C-000726	2022	45868	HAYMAKER PROPERTIES LP % KIRKWOOD AND DARBY INC	1/2 INT 62.5 AC O&G TENMILE	SARDIS OUTSIDE DISTRICT	\$260.68
2023-C-000727	2022	45869	HAYMAKER PROPERTIES LP % KIRKWOOD AND DARBY INC	1/2 INT 37.50 AC O&G RINEHART	SARDIS OUTSIDE DISTRICT	\$223.00
2023-C-000728	2022	45870	HAYMAKER PROPERTIES LP % KIRKWOOD AND DARBY INC	1/2 INT 97-1/2 AC O&G TENMILE	SARDIS OUTSIDE DISTRICT	\$312.74
2023-C-000730	2022	48205	SEWELL RIVER COAL & LAND CORP	107 AS PGH COAL MINED OUT	SARDIS OUTSIDE DISTRICT	\$180.03
2023-C-000731	2022	49335	XTO ENERGY % PROPERTY TAX DIVISION	1/8 INT 86.5 AC O&G LAUREL RUN LINN/SMITH-SWIGER#S2-API#2887		

LEGAL

Legal 6 col x 20"

CERT #	SOLD	TICKET	NAME	DESCRIPTION	DISTRICT	AMOUNT DUE
2023-C-000787	2022	52142	MCDONALD JAMES K & RUSSELL MCDONALD	100% INT 50 AC O&G BRUSHY FORK GASTAR/MCDONALD#5190	SIMPSON OUTSIDE DISTRICT	\$183.98
2023-C-000790	2022	49712	BOATMAN DOROTHY EVELYN ESTATE	71.75 AS O&G SIMPSON CREEK 0.72 % INT MAP 268/3	SIMPSON OUTSIDE DISTRICT	\$321.62
2023-C-000791	2022	52996	ROBINSON MARY ELOISE	.0009 INT 160 AC DEEP COAL & 128.87 AC O&G GLENDALE	SIMPSON OUTSIDE DISTRICT	\$178.13
2023-C-000792	2022	52997	ROBINSON MARY ELOISE	.0009 INT 50.52 AC O&G BRUSHY FORK (JAMES M LANG TRACT)	SIMPSON OUTSIDE DISTRICT	\$178.13
2023-C-000793	2022	52998	ROBINSON MARY ELOISE	.0009 INT 110 AC O&G DAVISSON RN (ALLN/API#512-226-232)	SIMPSON OUTSIDE DISTRICT	\$178.13
2023-C-000794	2022	52166	MCLAUGHLIN LEE P	50% INT O&G (HYDROCARBON/MCLAUGHLIN #2)	SIMPSON OUTSIDE DISTRICT	\$156.83
2023-C-000795	2022	53774	WARNER JULIA E	50% INT O&G-HYDROCARBON (MCLAUGHLIN #2)	SIMPSON OUTSIDE DISTRICT	\$156.83
2023-C-000797	2022	53433	STOUT DENNIE A	.03433 STOUT DENNIE A	SIMPSON OUTSIDE DISTRICT	\$178.13
2023-C-000798	2022	53434	STOUT DENNIE A	.0092 INT 97.96 AC O&G BARNETT RUN (MAP 289/5)	SIMPSON OUTSIDE DISTRICT	\$178.13
2023-C-000799	2022	53435	STOUT DENNIE A	.0092 INT 5.41 AC O&G SIMPSON CREEK	SIMPSON OUTSIDE DISTRICT	\$178.13
2023-C-000803	2022	54114	AMES KIRSTEN LYNN	(.25 INT) 34.82 AC SIMPSON CREEK	SIMPSON BRIDGEPORT CORP	\$200.33
2023-C-000804	2022	54115	AMES KIRSTEN LYNN	(.025 INT) 13.77 AC BARNETT RUN SIMPSON CREEK	SIMPSON BRIDGEPORT CORP	\$181.53
2023-C-000805	2022	57716	RISH EQUIPMENT COMPANY	5.00 AC SITE 1 PARCEL A CJ RYAN PLAT	SIMPSON BRIDGEPORT CORP	\$39,909.65
2023-C-000806	2022	57838	SALMAN MUHAMMAD & AMBREEN	1 LOT RT 24 ADJ WESTGATE ESTATES	SIMPSON BRIDGEPORT CORP	\$6,759.30
2023-C-000807	2022	57839	SALMAN MUHAMMAD & AMBREEN	1 LOT .114AC BRIDGEPORT	SIMPSON BRIDGEPORT CORP	\$199.44
2023-C-000808	2022	57840	SALMAN MUHAMMAD & AMBREEN	1 LOT 1.098 AS BRIDGEPORT	SIMPSON BRIDGEPORT CORP	\$6,808.18
2023-C-000811	2022	58736	VECCHIO MICHAEL A JR	7 LOTS 1 TO 7 WILLIS HTS INC PAR 92-99-110-123-129-135	SIMPSON BRIDGEPORT CORP	\$2,265.70
2023-C-000812	2022	58060	SMITH KEVIN L	1 LOT E PT #54 #55 #56 & #57 WILLIS HTS (200X75)	SIMPSON BRIDGEPORT CORP	\$3,435.02
2023-C-000815	2022	55012	COMPTON CHARLOTTE M	1 LOT PT #23 WILLIS HTS(8X100)	SIMPSON BRIDGEPORT CORP	\$172.34
2023-C-000816	2022	57734	ROBINSON EDWARD L	1 LOT 99 WILLIS HTS (214 WMS AVE)	SIMPSON BRIDGEPORT CORP	\$1,612.35
2023-C-000817	2022	57836	SALMAN MOHAMMAD & AMBREEN	UNIT #5 BLDG 2 WORTHINGTON PLACE(3.57% INT COMMON AREA)	SIMPSON BRIDGEPORT CORP	\$3,002.46
2023-C-000818	2022	57842	SALMAN MUHAMMAD & AMBREEN	UNIT #6 BLDG 2 WORTHINGTON PLACE(3.57% INT COMMON AREA)	SIMPSON BRIDGEPORT CORP	\$2,004.80
2023-C-000819	2022	57841	SALMAN MUHAMMAD & AMBREEN	UNIT #7 BLDG 2 WORTHINGTON PLACE(3.57% INT COMMON AREA)	SIMPSON BRIDGEPORT CORP	\$3,540.00
2023-C-000820	2022	57837	SALMAN MUHAMMAD	UNIT #8 BLDG 2 WORTHINGTON PLACE(3.57% INT COMMON AREA)	SIMPSON BRIDGEPORT CORP	\$3,529.30
2023-C-000821	2022	59027	WVTL LLC TESCO CUSTODIAN	1 LOT 7 FLAVIUS B DAVISSON ADD	SIMPSON BRIDGEPORT CORP	\$5,987.40
2023-C-000826	2022	59026	WV TL LLC TESCO CUSTODIAN	1 LOT 160 SANDUSKY ADD	SIMPSON BRIDGEPORT CORP	\$3,771.14
2023-C-000827	2022	59049	ZAHRADNIK ADAM	2 LOTS VIRGINIA & FOLEY AVE INC PAR 100.1	SIMPSON BRIDGEPORT CORP	\$2,895.17
2023-C-000829	2022	57277	NOLTE JAMES & CHRISTINA	2 LOTS 109-110 TROLLEY TERRACE (RENTAL)INC PAR 134	SIMPSON BRIDGEPORT CORP	\$1,087.23
2023-C-000830	2022	55501	ENGLE STEPHEN G	1 LOT PT 167 SANDUSKY ADD (.23 AC)	SIMPSON BRIDGEPORT CORP	\$6,227.61
2023-C-000831	2022	57742	RODGERS ERO L	1 LOT (12X175) DRIVEWAY ERO LODGER TRACT	SIMPSON BRIDGEPORT CORP	\$321.16
2023-C-000832	2022	56930	MCCALL JASON & ASHLEY	1 LOT PT#44 WOODLAND HILLS PHASE II .27AC	SIMPSON BRIDGEPORT CORP	\$2,204.55
2023-C-000833	2022	56931	MCCALL JASON & ASHLEY	1 LOT 60 WOODLAND HILLS(.32AC)	SIMPSON BRIDGEPORT CORP	\$2,536.08
2023-C-000834	2022	57871	SCHENCK LARRY W	1 LOT 25 SHEARWOOD FOREST (.76 AC)	SIMPSON BRIDGEPORT CORP	\$8,086.65
2023-C-000836	2022	59581	WILDMAN ERIC KEITH & RICHARD KIRK	1 LOT 7 CARDER S-D	SIMPSON ANMOORE CORP	\$1,411.16
2023-C-000837	2022	59585	WILDMAN ERIC KEITH & RICHARD KIRK	LOT "E" PT 8 CARDER S-D (.12 AC)	SIMPSON ANMOORE CORP	\$3,861.92
2023-C-000840	2022	59120	COOKE NICHOLAS R	1 LOT #33 GRASSELLI	SIMPSON ANMOORE CORP	\$663.13
2023-C-000841	2022	59497	SUAREZ TAMMY JO & JOSEPH MICHAEL PUMPHREY	1 LOT #104 GRASSELLI	SIMPSON ANMOORE CORP	\$1,469.50
2023-C-000842	2022	59335	MEREDITH G ALLEN MCCLAIN	1 LOT 1/2 102 GRASSELLI	SIMPSON ANMOORE CORP	\$376.78
2023-C-000843	2022	59609	WOODSON TIMOTHY & CHRISTINE & MISTY	1 LOT 790 GRASSELLI	SIMPSON ANMOORE CORP	\$326.37
2023-C-000844	2022	59607	WOODSON TIMOTHY & CHRISTINE & MISTY	1 LOT 791 GRASSELLI (20F2) WOODSON RES	SIMPSON ANMOORE CORP	\$821.35
2023-C-000845	2022	59608	WOODSON TIMOTHY & CHRISTINE & MISTY	PT 1 LOT 791 GRASSELLI (10F2 NOT O-OCPP)	SIMPSON ANMOORE CORP	\$720.02
2023-C-000846	2022	59213	GOLDEN JESSE D & MEAGAN N	3 LOTS #85 TO 87 GRASSELLI INC PAR 144-141	SIMPSON ANMOORE CORP	\$655.04
2023-C-000847	2022	59200	GENTEEL RICHARD A JR	2 LOTS #83-84 GRASSELLI INC PAR 150	SIMPSON ANMOORE CORP	\$814.23
2023-C-000848	2022	59201	GENTEEL RICHARD A JR	3 LOTS #80-81-82 GRASSELLI INC PAR 166-151	SIMPSON ANMOORE CORP	\$1,050.26
2023-C-000850	2022	63073	MILLER KARIE JO	14.52 AC GRASS RUN	TENMILE OUTSIDE DISTRICT	\$472.86
2023-C-000851	2022	65214	WISEMAN MATTHEW J	1 AC GRASS RUN	TENMILE OUTSIDE DISTRICT	\$783.09
2023-C-000852	2022	62625	LYONS MICHAEL L JR ETAL	49.416 AS NEW CREEK	TENMILE OUTSIDE DISTRICT	\$1,661.80
2023-C-000853	2022	62628	LYONS MICHAEL L JR ETAL	2.9 AS NEW CREEK (GARAGE) STORAGE	TENMILE OUTSIDE DISTRICT	\$381.98
2023-C-000854	2022	60129	BLAKE JAMES IVAN & THERESA ANN	1 LOT #3 DAVIS LOT	TENMILE OUTSIDE DISTRICT	\$994.49
2023-C-000855	2022	60130	BLAKE JAMES IVAN & THERESA ANN	1.82 AS SAWYERS RUN	TENMILE OUTSIDE DISTRICT	\$203.61
2023-C-000858	2022	60960	DAVIS WILLIAM & FRED	7.10 AS NR SALEM	TENMILE OUTSIDE DISTRICT	\$273.44
2023-C-000864	2022	60756	COURTNEY WILLIAM A JR & MARGARITA	1 LOT #155 LAKE FLOYD	TENMILE OUTSIDE DISTRICT	\$374.14
2023-C-000865	2022	63816	RHEINHARDT TAMI DAWN & TIMOTHY GREGG MAYLE	1 LOT .034 AC ESD CO	TENMILE OUTSIDE DISTRICT	\$510.09
2023-C-000866	2022	63818	RHEINHARDT TAMI DAWN & TIMOTHY GREGG MAYLE	1 LOT PT #54 ESD CO	TENMILE OUTSIDE DISTRICT	\$470.92
2023-C-000867	2022	63819	RHEINHARDT TAMI DAWN & TIMOTHY GREGG MAYLE	1 LOT PT 54 E SALEM	TENMILE OUTSIDE DISTRICT	\$540.71
2023-C-000868	2022	64093	SCOTT LARRY E	1 LOT 1 E SALEM	TENMILE OUTSIDE DISTRICT	\$441.18
2023-C-000869	2022	61703	HASKINS GEORGE L & SHELLY M	1 LOT PT 167 (STRIP 18 X 60) E SALEM DEV CO	TENMILE OUTSIDE DISTRICT	\$175.37
2023-C-000870	2022	64095	SCOTT LARRY E	1 LOT 37 E SALEM 1ST ADD (GARAGE)	TENMILE OUTSIDE DISTRICT	\$214.27
2023-C-000871	2022	61356	FORD WILLIAM E III & LISA FURBEE FORD	1 LOT 17 MOWERY ADD	TENMILE OUTSIDE DISTRICT	\$178.13
2023-C-000872	2022	64013	RUTTER MARTHA A	1 LOT 23 DOLAN ORCHARD ADD W SUMMIT	TENMILE OUTSIDE DISTRICT	\$450.46
2023-C-000873	2022	62478	LEONARD WILLIAM E EST	1 LOT PT 25 BRISTOL	TENMILE OUTSIDE DISTRICT	\$236.86
2023-C-000874	2022	62479	LEONARD WILLIAM E EST	1 LOT PT 28 BRISTOL	TENMILE OUTSIDE DISTRICT	\$319.97
2023-C-000876	2022	59708	ANDERSON JOYCE C % BLAIR KIMBERLY & GEORGE	1 LOT PT #3 WILSON ADD	TENMILE OUTSIDE DISTRICT	\$326.40
2023-C-000877	2022	59617	ADAMS EUGENE MORRIS ETAL	1 LOT #56 WILSON ADD	TENMILE OUTSIDE DISTRICT	\$221.83
2023-C-000878	2022	60959	DAVIS WILLIAM AND FRED	1 LOT SALEM	TENMILE OUTSIDE DISTRICT	\$230.23
2023-C-000879	2022	63557	PENNY JOANNE ETAL	3/4 INT 77 AS O&G TURKEY RUN	TENMILE OUTSIDE DISTRICT	\$339.90
2023-C-000880	2022	62000	HURST LESSEL J & FRANCES	102 AS O & G TENMILE 61/645 INT	TENMILE OUTSIDE DISTRICT	\$178.13
2023-C-000881	2022	63466	NUTTER WALTER HEIRS	.0286 INT 66.12 AC O&G COBURN FORK (UNDER 341/6.6.1.7)	TENMILE OUTSIDE DISTRICT	\$192.56
2023-C-000882	2022	59982	BARRY FRANCES	.6666 INT 37 AC O&G PATTERSON FK (HC/#2228)(ANT/#5699-5701)	TENMILE OUTSIDE DISTRICT	\$245.37
2023-C-000884	2022	63354	MYATT BETTY	.0132 (1/76) INT 283 AS OIL PATTERSON FK(TURKEY RUN) CNG	TENMILE OUTSIDE DISTRICT	\$178.13
2023-C-000885	2022	60073	BERRY FRANCES N	.1667 INT 70 AC O&G PATTERSON FORK (EMAX #3240/ 2655)	TENMILE OUTSIDE DISTRICT	\$178.13
2023-C-000886	2022	63163	MOREHEAD JUNE	.0167 INT 35.07 AC DEEP COAL TURKEY FOOT	TENMILE OUTSIDE DISTRICT	\$178.13
2023-C-000887	2022	61394	FURNER FRANCES L	.0167 INT 35.07 AC DEEP COAL TURKEY FOOT	TENMILE OUTSIDE DISTRICT	\$178.13
2023-C-000890	2022	63907	ROACH CARA M	2.500 INT O&G HALL RUN (ANT/API#5721-22)	TENMILE OUTSIDE DISTRICT	\$184.79
2023-C-000892	2022	65089	WILLIAMS JAMES R	.0004 INT 150 AC O&G TENMILE HG LLC/W SMT#1A	TENMILE OUTSIDE DISTRICT	\$259.27
2023-C-000893	2022	63911	ROBERTS HASHI	.0285 INT 276 AC O&G GRASS RUN (WACO/API#1759)	TENMILE OUTSIDE DISTRICT	\$190.88
2023-C-000894	2022	65154	WILLIAMS WILLIAM VAN JR ETAL	.0001 INT 150 AC O&G TENMILE (HG LLC/WSMT#1A)	TENMILE OUTSIDE DISTRICT	\$178.13
2023-C-000895	2022	64905	WALKER KAREN L TRUST	.0014 INT 345 AC O&G TENMILE CK (CNX/API#4396)	TENMILE OUTSIDE DISTRICT	\$198.24
2023-C-000896	2022	64906	WALKER KAREN L TRUST	.0003 INT 345 AC O&G TENMILE CK (CNX/API#4396)	TENMILE OUTSIDE DISTRICT	\$178.13
2023-C-000898	2022	63441	NICHOLSON HOWARD TIMOTHY	.0063 INT 89 AC O&G GRASS RUN (CNX/API#3488) (MAP 242/44-45)	TENMILE OUTSIDE DISTRICT	\$178.13
2023-C-000899	2022	61972	HUFFMAN FAMILY IRREVOCABLE TRUST	.0025 INT 48 AC O&G SHAW RUN (ANT/API#5602-19) MAP 323/25	TENMILE OUTSIDE DISTRICT	\$178.13
2023-C-000900	2022	63256	MURRAY SANDRA E	.0119 INT 152.4 AC O&G BEAR TRACT RN (ANT/API#5413)	TENMILE OUTSIDE DISTRICT	\$184.17
2023-C-000901	2022	64420	STICKLE SHEREE L	.0015 INT 152.4 AC O&G BEAR TRACT RN (ANT/API#5413)	TENMILE OUTSIDE DISTRICT	\$178.13
2023-C-000902	2022	60980	DAWSON JIM	.0010 INT 116.76 AC OIL HALL RUN (ANT/API#5723-38)	TENMILE OUTSIDE DISTRICT	\$178.13
2023-C-000903	2022	66125	PHARES DANIEL D ETAL	1 LOT 2527 SQ FT SALEM (REV)	TENMILE SALEM CORP	\$180.51
2023-C-000904	2022	66267	SCOTT LARRY E	PT LOT #166 E SALEM (.06 AC)	TENMILE SALEM CORP	\$173.80
2023-C-000905	2022	65478	CHAMBERS SUSAN KATHLEEN & MICHAEL DAVID	1 LOT PT 39 SALEM	TENMILE SALEM CORP	\$474.28
2023-C-000906	2022	65946	KIRKPATRICK PEGGY & SHANE	1 LOT A CLARK S D MAIN ST	TENMILE SALEM CORP	\$1,681.52
2023-C-000907	2022	65833	HARTMAN ROBIN L ET AL	1 LOT 10 FT STRIP SALEM (GARAGE)	TENMILE SALEM CORP	\$180.51
2023-C-000908	2022	65834	HARTMAN ROBIN L ET AL	1 LOT SALEM (4650 SQ FT)	TENMILE SALEM CORP	\$628.54
2023-C-000909	2022	65835	HARTMAN ROBIN L ET AL	1 LOT SALEM MAIN ST 3600 SQ FT	TENMILE SALEM CORP	\$529.63
2023-C-000910	2022	66284	SIMMONS LORETTA	1 LOT 23 SALEM LLOYD F RANDOLPH LOTS	TENMILE SALEM CORP	\$2,546.38
2023-C-000911	2022	66047	MOORE FLORA A. L. & CHRISTOPHER P GETCHEY	1 TRACT (LT #1 & 3 STRIPS) NVL CO 1ST ADD THOMPSON AVE	TENMILE SALEM CORP	\$1,810.16
2023-C-000912	2022	65471	CASINELLI KIMBERLY	1 LOT WATER ST 3300 SQ FT (GARAGE)	TENMILE SALEM CORP	\$668.86
2023-C-000913	2022	65920	JONES SUMMER A	1 LOT 4774 SQ FT SALEM	TENMILE SALEM CORP	\$641.88
2023-C-000914	2022	65472	CASINELLI KIMBERLY	1 LOT 23 SQ PLS SALEM	TENMILE SALEM CORP	\$961.15
2023-C-000915	2022	0	MIKULA GLORIA	1 LOT MAIN ST	TENMILE SALEM CORP	\$805.11
2023-C-000916	2022	65359	BARNARD IRENE & JENNIFER MICHELLE	1 LOT 9694 SQ FT MAIN STREET	TENMILE SALEM CORP	\$919.44
2023-C-000917	2022	66270	SHAFFER DAVID JAMES ETAL	1 LOT 3 MAIN ST (ABC STORE)	TENMILE SALEM CORP	\$1,164.69
2023-C-000918	2022	66395	TIPPINS RODNEY L	1 LOT PT #105 CENTRAL SALEM	TENMILE SALEM CORP	\$199.33
2023-C-000919	2022	65579	CULLERS KEITH	1 LOT 2 SALEM	TENMILE SALEM CORP	\$1,527.66
2023-C-000920	2022	65580	CULLERS KEITH	1 LOT 1 SALEM	TENMILE SALEM CORP	\$630.84
2023-C-000923	2022	65345	ASH MICHELLE L & CHRISTOPHER R	1 LOT PT #5 SALEM (4025 SQ FT)	TENMILE SALEM CORP	\$1,003.07
2023-C-000924	2022	65880	HOLT ALLISON ADAIR	1 LOT 18 EAST VIEW	TENMILE SALEM CORP	\$1,022.78
2023-C-000925	2022	65882	HOLT ALLISON ADAIR	1 LOT 39 EAST VIEW	TENMILE SALEM CORP	\$536.38
2023-C-000926	2022	66124	PHARES DANIEL D ETAL	1 LOT 1/2 AS & 3.15 AS COAL E SALEM	TENMILE SALEM CORP	\$180.51
2023-C-000929	2022	71302	KRAFFT JOHN M & HEATHER R	1 LOT 17.80 SQ PLS JARVISVILLE	UNION OUTSIDE DISTRICT	\$172.61
2023-C-000930	2022	72912	OWENS TINA D	PT 1 LOT 1 AS JARVISVILLE (DWG & OBYS-O/OCC)	UNION OUTSIDE DISTRICT	\$643.05
2023-C-000931	2022	72913	OWENS TINA D	PT 1 LOT 1 AS JARVISVILLE (LAND FOR PP DWIDE)	UNION OUTSIDE DISTRICT	\$460.16
2023-C-000939	2022	75350	WEBB DONALD LEE II	2.30 AS BUFFALO CREEK	UNION OUTSIDE DISTRICT	\$2,668.27
2023-C-000941	2					

LEGAL

Legal 6 col x 4"

Continued from previous page

CERT #	SOLD	TICKET	NAME	DESCRIPTION	DISTRICT	AMOUNT DUE
2023-C-001000	2022	73773	ROACH CARA M	.0083 INT 48.40 AC O&G KINCHELOE	UNION OUTSIDE DISTRICT	\$178.13
2023-C-001001	2022	73774	ROACH CARA M	.0083 INT 147 AC O&G TT FORK DOM AP-API#2532-2533/DOM	UNION OUTSIDE DISTRICT	\$600.64
2023-C-001002	2022	73775	ROACH CARA M	.0008 INT 96.69 AC O&G TT FORK	UNION OUTSIDE DISTRICT	\$178.13
2023-C-001003	2022	73776	ROACH CARA M	.0083 INT 64.102AC O&G STUTLER FORK (THADDEUS CURREY TRACT)	UNION OUTSIDE DISTRICT	\$178.13
2023-C-001004	2022	72005	MCPHERSON DONALD T	.1200 INT 155 AC COAL M/O WEST FORK	UNION OUTSIDE DISTRICT	\$178.13
2023-C-001007	2022	74163	SHORT JAMES C	.0133 INT 50 AC O&G SYCAMORE (ANT/API#5629)	UNION OUTSIDE DISTRICT	\$178.13
2023-C-001008	2022	67563	BRANNAN BLAIR	.0098 INT 79 AC O&G TURTLE TR FK (CNX/API#0865-1452-3171)	UNION OUTSIDE DISTRICT	\$232.17
2023-C-001009	2022	70234	HENDERSON KATHRYN	.0238 INT 152.96 AC OIL KINCHELOE	UNION OUTSIDE DISTRICT	\$178.13
2023-C-001012	2022	66724	AMERICAN HEART ASSOCIATION WV AFFILIATE INC	.0625 INT 65.39 AC O&G KINCHELOE	UNION OUTSIDE DISTRICT	\$179.23
2023-C-001013	2022	72961	PARKER DEBBIE	.0035 INT 236.90 AS O&G KINCHELOE (DOMT/#0427-2055)	UNION OUTSIDE DISTRICT	\$178.13
2023-C-001014	2022	75916	BARTLETT GEORGE A & MELISSA D	1.01 AC WEST MILFORD	UNION WEST MILFORD CORP	\$538.40
2023-C-001016	2022	75935	BOONE HOWARD S & SUE A	2 LOTS #44-45 STOUT LYNCH ADD INC PAR 41	UNION WEST MILFORD CORP	\$983.58
2023-C-001017	2022	75936	BOONE HOWARD S & SUE A	2 LOTS 46&47 STOUT LYNCH ADD INC PAR 43	UNION WEST MILFORD CORP	\$344.32
2023-C-001018	2022	76283	WALLS RUTH ANN GORDON (LE) (BRANDY KRUM & RICHARD GORDON)	2 LOTS W MILFORD MUNDAY LOTS INC PAR 57	UNION WEST MILFORD CORP	\$395.05
2023-C-001019	2022	75918	BEACHLER JOHN II OR HEATHER A	1 LOT #1 LOSH LOT	UNION WEST MILFORD CORP	\$958.19
2023-C-001020	2022	75894	ALLEGHNEY LAND & MINERAL CO	1 LOT 15.32 AS O & G MILFORD	UNION WEST MILFORD CORP	\$180.51

Any of the aforesaid tracts or lots may be redeemed by any person entitled to pay the taxes thereon at any time prior to the sale by payment to the Deputy Commissioner of the total amount of taxes, interest, and charges thereon up to date of redemption. Lands listed above as escheated or waste and unappropriated lands may not be redeemed. Payments must be received prior to the close of business the day prior to the land sale.

Given under my hand this 3rd day of April, 2024.

(6)

G. Russell Rollyson, Jr.
Deputy Commissioner of Delinquent and Nonentered lands of HARRISON County

Urging Citizens to Learn More About Candidates as Primary Approaches

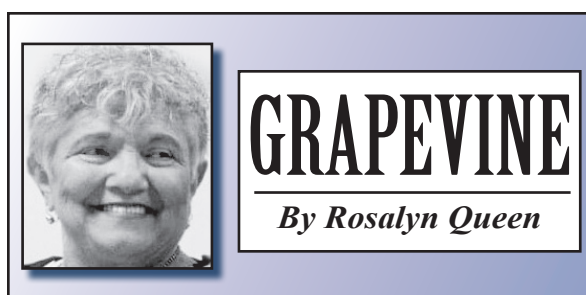
Last week the most popular word in the English language was “Eclipse “. I tried to understand the importance of this but I never quite got it right.

Why did it happen? Was there a reason, and what was the end result? I intend to do a little more research to find these answers. Since I have had retina trouble. I

chose not to go outside to watch it. In our area. I think that most people were disappointed but then it was a once or twice in a lifetime event that we will be able to tell our children about.

I would be remiss if I did not mention the “Moving Up Ceremony” for the PWA girls. All seven were present along with their sponsors Betty Felts and Nicole Osborn. Rhonda Holyfield Mangieri, who sponsored the event. Delivered a moving message to the young ladies that I am sure will linger with them for a long time. I was so pleased to be a part of this event and to have the time to socialize with them and their families. With these young ladies in leadership roles, we will be in good hands.

I am a party animal, especially for birthdays



family but I encourage you to take an active part to find out about the candidates so you can make a good choice. Be good citizens and get involved.

Good weather is here and now is the time to start getting things ready for our gardens. I do not know if I told you but I have a beautiful pot of basil growing on my kitchen table and have already had a fresh tomato salad with fresh basil. The basil was an Easter gift from Leslie and Dixon. It will last me through Spring with the right care. Now is the time to get pansy’s as they are not available all summer.

Stay healthy, stay away from Covid and until next week “Now You Have Heard It Through The Grapevine.”

and this week I will be celebrating with Dorothy McClung and Virgil Smith. Dorothy will be observing her 100th birthday and Virgil has reached the big 90. Much can be said about Dorothy, but I remember her as a pioneer for women. She came from an era where women were not encouraged to seek a higher education. Dorothy did and enjoyed a productive teaching career. I also remember her kindness toward my mother who grew up with her in North View. Thanks Dorothy for being you. Next Virgil Smith is

married to my sister and has been consistent as a husband, father and grandfather. He blended into our Italian crew and we have all depended on him at one time. He is very family oriented and along with Joan, they will always be surrounded by their offsprings. May each new year come to them with good health and surrounded by those they love. Happy birthday. I hope that you are seeking information about individuals who are seeking public office. I certainly know that you are not as involved as the Queen

Baker Is Back In the Kitchen Again

By Bill Nestor

West Virginia University has been in hot pursuit of the right man to run the men’s basketball program since legendary coach Bob Huggins resigned prior to last season. Athletic Director Wren Baker could have rushed a search for a replacement, but instead elected to elevate Josh Eilert instead.

Eilert was extremely familiar with the program and the players that were set to take

the court, making him a favorite in the locker room. It was a smart move for the A. D. for a few reasons. Rushing into a hire is never a good decision. Without proper time to do research and homework, a bad hire could really backfire on an athletic director. In this particular case, it could have been worse.

With all that went down with Bob Huggins that led to his departure, followed by his decision to retake his previous position, a smoke screen covered the

season before it even began. Most candidates that Baker would have targeted would have stayed far away from the soap opera in Morgantown at that time, leaving a lesser candidate or candidates contending for hire.

Eilert bought Baker time to comb the country to find the proper pick for the program. Halfway through the campaign, the team’s record was going the wrong way and WVU was in the

basement of the Big 12 Conference. Baker was in position to move away from Eilert and move on to the new search.

The other reason to wait was the newbie in charge of the women’s basketball program. Baker was fresh off of the hiring of Mark Kellogg and wasn’t sure how their season would turn out. Sure, Kellogg was sixth among active women’s basketball coaches with 445 wins coming into

See “Baker” on Pg 10

“Sports” From Pg 2

fired a complete game shutout on Saturday, allowing just three hits while striking out seven batters. Clark’s efforts earned him a pair of conference accomplishments. The Petersburg, Michigan native was dubbed the Big 12 pitcher of the week and newcomer of the week as well.

Clark has been a consistent force on the hill for MAzey since he arrived in Morgantown. The four to nothing win over the Jayhawks was the third consecutive outing that Clark has gone nine innings, with two of those being

complete game efforts. Mazey lad to navigate the first 25 games of the year without standout All-America infielder J.J. Wetherholt. Wetherholt is back and his presence both on the field and in the dugout has been crucial. True freshman and Morgantown native Aaron Jamison has benefited from the leadership provided by the seasoned vets like Wetherholt. Jamison has a .286 batting average with three home runs, a pair of doubles, and 14 runs batted in.

The long ball was the difference maker in the final game of the set

versus Kansas. WVU belted a half-dozen homers en route to a season best 16 runs. It was one run better than the previous best 15 that the Mountaineers hung on both Oklahoma State and in-state rival Marshall University.

If you want to catch Mazey’s men in action, they will be hosting Baylor next weekend (April 26 - 28) WVU also has a lock-up with Backyard Brawl opponent Pittsburgh slated for April 30 at 6 PM at PNC Park.

Penn State comes to Mo-town on May 8 for the final non-conference

tilt and Kansas State comes to town May 10-12. The series will be pivotal as the Wildcats are looming in the #3 spot.

The remaining three conference lock-ups with the Bears, Cincinnati, and Texas Christian University favor WVU. Baylor is 10th, the Bearcats are 5th, and the Horned Frogs are next to last in the standings. Mazey is looking good for a second consecutive top place finish and a tourney run.

That will do for now. Until next week . . . take care and God Bless!

SHINNSTON
MCDONALD'S

BOGO*
Big Mac
Sandwich

(Not to be used with a combo meal purchase)
Expires April 24, 2024

*BOGO - Buy One Get One Free
One per customer per visit, not to be used with any other offer, discount or within an EVM purchase. Valid at the Shinnston McDonald's only. Cash value 1/20 of 1 cent LwC. Must present this coupon prior to ordering.

It's not just a generator. It's a power move.

Receive a free 5-year warranty with qualifying purchase* - valued at \$535.

Call 844-901-2301 to schedule your free quote!

*Terms and Conditions apply.

GENERAC

Donate Your Vehicle

Call (888) 964-4167 to donate your car, truck, boat, RV, and more today!

How it Works:

1. Contact Us
Call (888) 964-4167
2. Schedule Pickup
We'll pick up your vehicle for FREE - at a time and place convenient for you.
3. Receive Top Tax Deduction
You may qualify for a tax deduction.

- Support Veteran Nonprofits.
- Free Pickup & Towing.
- Top Tax Deduction.

Donate Your Vehicle Today
888-964-4167

Veteran Car Donations

While we appreciate every donation, in some cases, we find that we are unable to accept certain vehicles, watercraft, and/or recreational vehicles due to the prohibitive costs of acquisition. If you have any questions, please give us a call at (888) 964-4167.

inogen

PORTABLE OXYGEN FOR YOUR ON-THE-GO LIFESTYLE

Call us toll-free at **1-833-274-3943**

CLAIM YOUR **14-DAY RISK-FREE TRIAL!**

*14-day risk-free trial - Return within 30 days of purchase for a full refund of purchase price.
PMS20469 EN EX USA | Rx Only © 2023 Inogen, Inc.
303 Coronar Drive, Coleta, CA 95317
Inogen® is a trademark of Inogen, Inc. The usage of any Inogen, Inc. trademark is strictly forbidden without the prior consent of Inogen, Inc. All other trademarks are trademarks of their respective owners or holders.

LEGAL

WEST VIRGINIA DEPARTMENT OF TRANSPORTATION Division of Highways NOTICE TO CONTRACTORS

Bids will be received electronically by the West Virginia Department of Transportation, Division of Highways through the Bid Express Bidding Service (www.bidx.com) and by sealed proposals (only when prequalification is waived) being received at its office in Building 5, Room 843, 1900 Kanawha Boulevard East, Charleston, West Virginia, until May 07, 2024 at 10:00 AM (Eastern Standard Time). The bids will be downloaded and/or opened and read publicly thereafter for the constructions of the following project(s):

Table with columns: Call, Contract, State Project, Federal Project, Description. Row 1: 016, 2023170050, S317-771/00-0.05 00, HWI-1771(003)DBC, STRUCTURE REPLACEMENT HAYMOND HIGHWAY BRIDGE 0.51 MI W I/S WV 20 & HAYMOND HIGHWAY 1771 COUNTY: HARRISON

BRIDGE: 11793 CONCRETE SLAB ON FABRICATED STEEL GIRDER SPAN(S): 1 STRUCTURE STEEL: DBE GOAL: 7% OF CONTRACT BID AMOUNT. BIDDER MUST PROVIDE WRITTEN ASSURANCE OF MEETING GOAL ON FORM IN PROPOSAL.

REMARKS: Proposals will be received from prequalified and West Virginia licensed contractors only except that on Federal-Aid Projects a contractor's license is not required at time of bid, but will be required before work can begin. Registration is required with the Department of Administration, Division of Purchasing, in accordance with Chapter 5A, Article 3, Section 12 of the West Virginia Code. All contractors submitting bids on project(s) must submit electronically with their bid a Proposal Guaranty Bond for \$500.00 or 5% of the total bid, whichever is greater.

The West Virginia Department of Transportation, Division of Highways reserves the right to defer, delay or postpone the date for receiving and publicly opening proposals for any project designated in this advertisement, without the necessity of renewing such advertisement. The deferral, delay, postponement, and the date that proposals will be received and publicly opened will be available on www.bidx.com

The West Virginia Department of Transportation, Division of Highways hereby notifies all bidders that it will affirmatively ensure that in any contract entered into pursuant to this advertisement, minority business enterprises will be afforded full opportunity to submit bids in response to this invitation and will not be discriminated against on the grounds of race, color, religion, sex or national origin in consideration for an award.

LEGAL

(2021-S-00000401 - Harrison County - NAJ LLC) To: STATE OF WEST VIRGINIA HARRISON COUNTY MAGISTRATE CLERK, JAMES RAY, ES-TATE OF SUE E. RAY C/O JAMES RAY, or heirs at law, devisees, creditors, representatives, successors, assigns, all known heirs, guardians, conservators, fiduciaries, administrators, lienholders, co-owners, other parties having an undivided interest in the delinquent property, and other parties that may have an interest in the subject property.

DISTRICT CLARK CLARKSBURG CORP MAP 18 PARCEL 0576 0000 You will take notice that NAJ LLC, the purchaser of the tax lien(s) on the following real estate, Certificate of Sale: 2020-S-00000401, 1 LOT PT 8 M R GOFF ADD, located in CLARK CLARKSBURG CORP, which was returned delinquent in the name of RAY SUE E, and for which the tax lien(s) thereon was sold by the sheriff of Harrison County at the sale for the delinquent taxes made on the 4th day of November, 2021, has requested that you be notified that a deed for such real estate will be made to him or her on or after May 29, 2024, as provided by law, unless before that day you redeem such real estate. The amount you will have to pay on the last day, May 28, 2024, will be as follows:

Table with columns: Description, Amount. Rows include: Amount equal to the taxes and charges due on the date of the sale, with interest, to May 28, 2024. (\$ 269.18), Amount of subsequent year's taxes paid on the property, since the sale, with interest to May 28, 2024. (\$ 152.95), Amount paid for the Title Examination and preparation of the list to be served and for preparation and service of notice with interest from January 1, 2022, following the sheriff's sale to May 28, 2024. (\$ 1,116.48), Amount paid for other statutory costs with interest from following the sheriff's sale to May 28, 2024. (\$ 229.36), Total Amount Payable to Sheriff - cashier check, money order or certified check must be made payable to The Honorable Robert Matheny, Sheriff and Treasurer of Harrison County. (\$ 1,767.97), Cost of Certification of Redemption - cashier check, money order or certified check must be made payable to The Honorable John B. McCuskey, State Auditor. (\$ 35.00)

You may redeem any time before May 28, 2024, by paying the above total less any unearned interest. Return this letter and both certified funds to the WV State Auditor's Office, County Collection Division 1900 Kanawha Blvd East, Building 1, Room W-114 Charleston, West Virginia 25305. Questions please call 1-888-509-6568 option 2

"Students" From Pg 1

grant last year to expand tourism and improve local attractions. The State awarded the students \$15,000 as part of the EPIC grant program in September of last year

Since then, high school students have organized events to boost use and awareness of the rail trail that follows the West Fork River through the area. Crowds gathered to attend events for both Hallowe'en and Christmas, but the students have long term plans to ensure that trail related events become self-sustaining.

The focus for spring

falls on Earth Day with an "Earth Day Dash," with family friendly fun and entertainment centering around a five mile run/walk taking place on Saturday April 20. Those 13 and older must pay a \$30 fee to participate. Children can pay \$10 to join a children's run only for those between ages five and 12..

Organizers urge participants to park at St. Ann's Church, with check in and registration taking place there as well.

The children's only event kicks off at 8:30 AM and starts right before the Shinnston Bridge. It runs to the

Water Treatment Plant and back.

As Lincoln High School teacher Julie Yearego explained, "with walkers starting at 9:10 AM." The "race is along the rail-trail just before Shinnston Bridge and will end just a few feet past Worthington Park.

Afterwards, those who took part "will be shuttled back from Worthington Park to Downtown Shinnston's green space." There, they can enjoy live music from Andy Benson, food vendors, "and Earth Day related activities for adults and children." This includes seed plantings, rock painting, and more from 10 AM to noon.

Those with questions may call Mrs. Yearego at Lincoln High School at (304) 326-7400 or email shinnstontrails@gmail.com

"Baker" From Pg 9

Morgantown, , but there were questions about the big step for Kellogg. He had spent the previous eight seasons at Stephen F. Austin and this would be his biggest gig yet.

If he would have taken a nose dive and a quick trigger followed on the men's side, then Baker would have been under the gun.

Kellogg proved to be a great hire, going 25 and eight while guiding the Mountaineers to a NCAA Tournament win over Princeton.

Baker, fresh off of the Kellogg home run, took

LEGAL

FISCAL YEAR JULY 1, 2024 - JUNE 30, 2025 LEVY ESTIMATE - BUDGET DOCUMENT

STATE OF WEST VIRGINIA MUNICIPALITY OF SHINNSTON, WEST VIRGINIA

In accordance with Code §11-8-14, as amended, the Council proceeded to make an estimate of the amounts necessary to be raised by levy of taxes for the current fiscal year, and does determine and estimate the several amounts to be as follows:

The amount due and the amount that will become due and collection from every source during the fiscal year INCLUDING THE LEVY OF TAXES, is as follows:

Table with columns: REVENUE SOURCE, Amount. Rows include: Unassigned Fund Balance (1,500), Property Taxes - Current Expense (311,210), Gas & Oil Severance Tax (24,000), Excise Tax on Utilities (130,000), Business and Occupation Tax (425,000), Wine & Liquor Tax (19,250), Animal Control Tax (720), Sales Tax (375,000), Fines, Fees & Court Costs (40,000), Licenses (10,000), Building Permit Fees (10,000), Miscellaneous Fees (1,000), Franchise Fees (13,000), IRP Fees (Interstate Registration Plan) (15,000), Parks & Recreation (65,000), Rents, Fees & Court Costs (5,000), Refuse Collection (465,000), Police Protection Fees (70,000), Fire Protection Fees (200,000), Street Fees (45,000), Charges for Services (10,000), Federal Government Grants (15,000), State Government Grants (15,000), Other Grants (5,000), Contributions from Other Entities (29,500), Gaming Income (10,000), Interest Earned on Investments (4,000), Refunds (15,000), Sale of Fixed Assets (12,000), Accident Reports (1,500), Video Lottery (LVL) (13,000), Miscellaneous Revenues (provide details on 'Explanations' tab) (5,500), TOTAL ESTIMATED REVENUE (GENERAL FUND) (\$ 2,361,180), COAL SEVERANCE TAX FUND

Table with columns: REVENUE SOURCE, Amount. Rows include: Assigned Fund Balance (\$ 1,500), Coal Severance Tax (12,000), Interest Earned on Investment (40), TOTAL ESTIMATED REVENUE (COAL SEVERANCE FUND) (\$ 13,540)

Table with columns: ESTIMATED CURRENT EXPENDITURES, General Fund, Coal Severance Fund. Rows include: Economic Development (\$ 36,000), City Council (9,689), City Manager's Office (35,188), Finance Office (41,325), City Clerk's Office (8,406), Police Judge's Office (19,600), City Attorney (15,000), City Auditor (40,290), Rehabilitation of Property (25,000), Custodial (16,500), Regional Development Authority (660), Building Inspection (25,000), City Hall (162,000), Public Works Department (126,955), Police Department (707,700), Fire Department (200,000), Dog Warden/Humane Society (150), Streets and Highways (149,787), Street Lights (30,000), Signs and Signals (10,000), Central Garage (15,150), Garbage Department (415,000), Parks & Recreation (59,100), Fair Associations / Festivals (40,000), Swimming Pools (157,680), Library (7,500), Beautification Programs (7,500), TOTAL ESTIMATED EXPENDITURES (\$ 2,361,180 \$ 13,540)

MUNICIPALITY OF SHINNSTON, WEST VIRGINIA Regular Current Expense Levy FISCAL YEAR JULY 1, 2024 - JUNE 30, 2025

Table with columns: Certificate of Valuation, Assessed Value for Tax Purposes, Levy Rate/\$100, Taxes Levied. Rows include: CLASS I (Personal Property, Public Utility), CLASS II (Real Estate, Personal Property), CLASS IV (Real Estate, Personal Property, Public Utility), Total Value & Projected Revenue, Less Delinquencies, Exonerations & Uncollectable Taxes (5.00%), Less Tax Discounts (2.00%), Less Allowance for Tax Increment Financing (if Applicable), Total Projected Property Tax Collection (\$ 317,561), Less Assessor Valuation Fund (2.00%), Net Amount to be Raised by Levy of Property Taxes (\$ 311,210)

MUNICIPALITY OF SHINNSTON, WEST VIRGINIA Excess Levy / Levies FISCAL YEAR JULY 1, 2024 - JUNE 30, 2025

Table with columns: Certificate of Valuation, Assessed Value for Tax Purposes, Levy Rate/\$100, Taxes Levied. Rows include: CLASS I (Personal Property, Public Utility), CLASS II (Real Estate, Personal Property), CLASS IV (Real Estate, Personal Property, Public Utility), Total Value & Projected Revenue, Less Delinquencies, Exonerations & Uncollectable Taxes (5.00%), Less Tax Discounts (2.00%), Net Amount to be Raised by Levy for Budget Purposes (\$ 160,062)

STATE OF WEST VIRGINIA COUNTY OF HARRISON MUNICIPALITY OF SHINNSTON

I, KATHLEEN PANEK, Recording Officer of said municipality, do hereby certify that the foregoing are true copies from the record of the orders made and entered by the council of the said municipality on the 12th day of March, 2024.

(Signature) CLERK (Official Title of Recording Officer)

Consumer Cellular NO HIDDEN FEES. NO HIDDEN ANYTHING. FREEDOM CALLS. Plans start at just \$20/month. AWARD-WINNING CUSTOMER SUPPORT 15 TIMES IN A ROW. 100% U.S. BASED CUSTOMER SUPPORT.

855-615-6411

of 1975 and DeVries is and compiled a 150 and a tad older, born in April 55 record, winning 73 percent of his lock-ups. He took the Bulldogs to the NCAA Tournament three times during his tenure, including back to back appearances the last two seasons. DeVries spent 20 years at Creighton before taking over at Drake. In seven seasons, DeVries has won no fewer than 20 games