
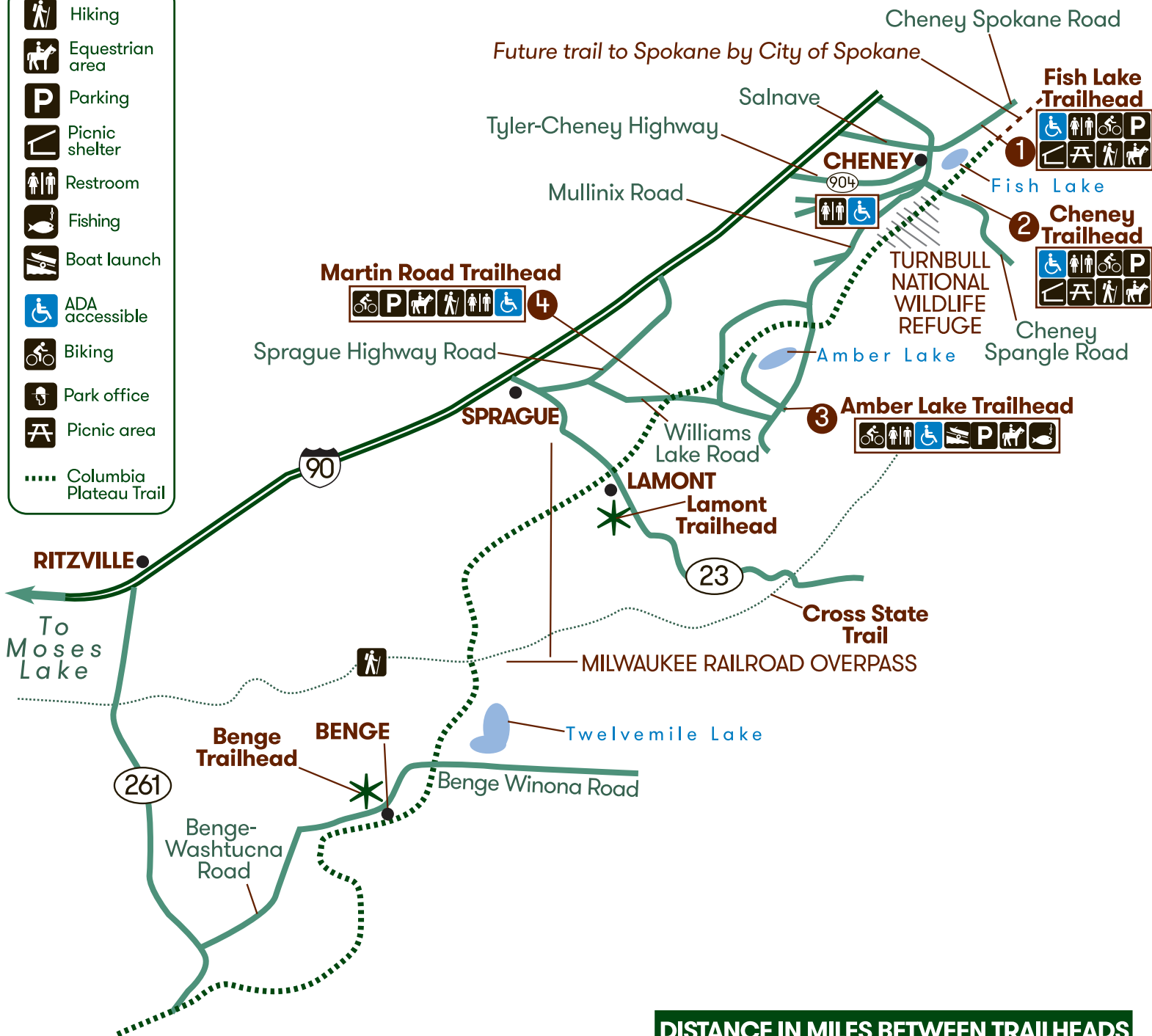




# Columbia Plateau State Park Trail North

- Hiking
- Equestrian area
- Parking
- Picnic shelter
- Restroom
- Fishing
- Boat launch
- ADA accessible
- Biking
- Park office
- Picnic area
- Columbia Plateau Trail



Welcome. Please remember a Discover Pass is required to visit a state park or other state-managed recreation lands.

Revenue from Discover Pass replaces general fund tax funding no longer available to cover the cost of operations.

## DISTANCE IN MILES BETWEEN TRAILHEADS

ACCESS POINTS	Fish Lake	Cheney Lake	Amber Lake	Martin Road
<b>1 Fish Lake</b>	—	<b>3.75</b>	<b>15.5</b>	<b>23.0</b>
<b>2 Cheney Lake</b>	<b>3.75</b>	—	<b>11.75</b>	<b>19.25</b>
<b>3 Amber Lake</b>	<b>15.5</b>	<b>11.75</b>	—	<b>7.5</b>
<b>4 Martin Road</b>	<b>23.0</b>	<b>19.25</b>	<b>7.5</b>	—

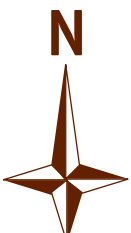
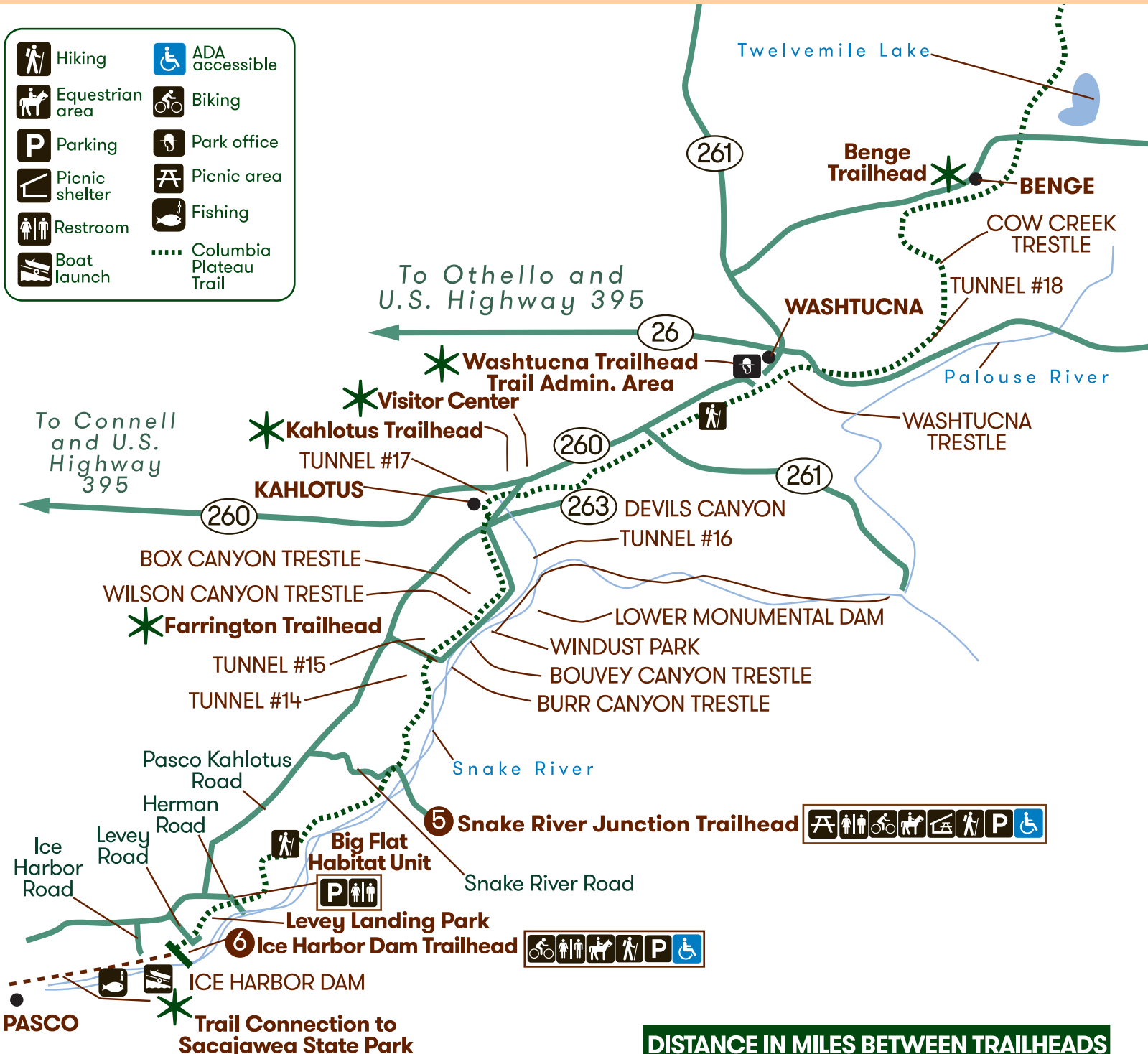
\* Proposed future development

(Revised 07-29-16)



# Columbia Plateau State Park Trail South

	Hiking		ADA accessible
	Equestrian area		Biking
	Parking		Park office
	Picnic shelter		Picnic area
	Restroom		Fishing
	Boat launch		Columbia Plateau Trail



Welcome. Please remember a Discover Pass is required to visit a state park or other state-managed recreation lands.

Revenue from Discover Pass replaces general fund tax funding no longer available to cover the cost of operations.

DISTANCE IN MILES BETWEEN TRAILHEADS		
ACCESS POINTS	Snake River Junction	Ice Harbor Dam
5 Snake River Junction	—	15.0
6 Ice Harbor Dam	15.0	—
* Proposed future development		

(Revised 07-29-16)