












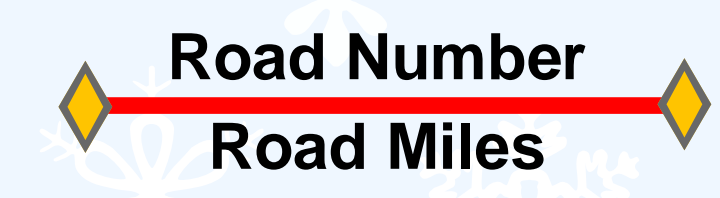


Welcome Rose Springs Sno-Park *Groomed Trail System*

Explanation

-  Sno-Park
-  Staging Area, Limited Plowing & Parking
-  Groomed Snowmobile Trail
-  Major Junction
-  Restroom
-  Shelter
-  View
-  Highway
-  Sno-Park Access Road
-  Road
-  Wildlife Area
-  Wilderness Area
-  Umatilla National Forest

Area has 47 miles of groomed snowmobile trails. Road # and mileage labeled between junctions.



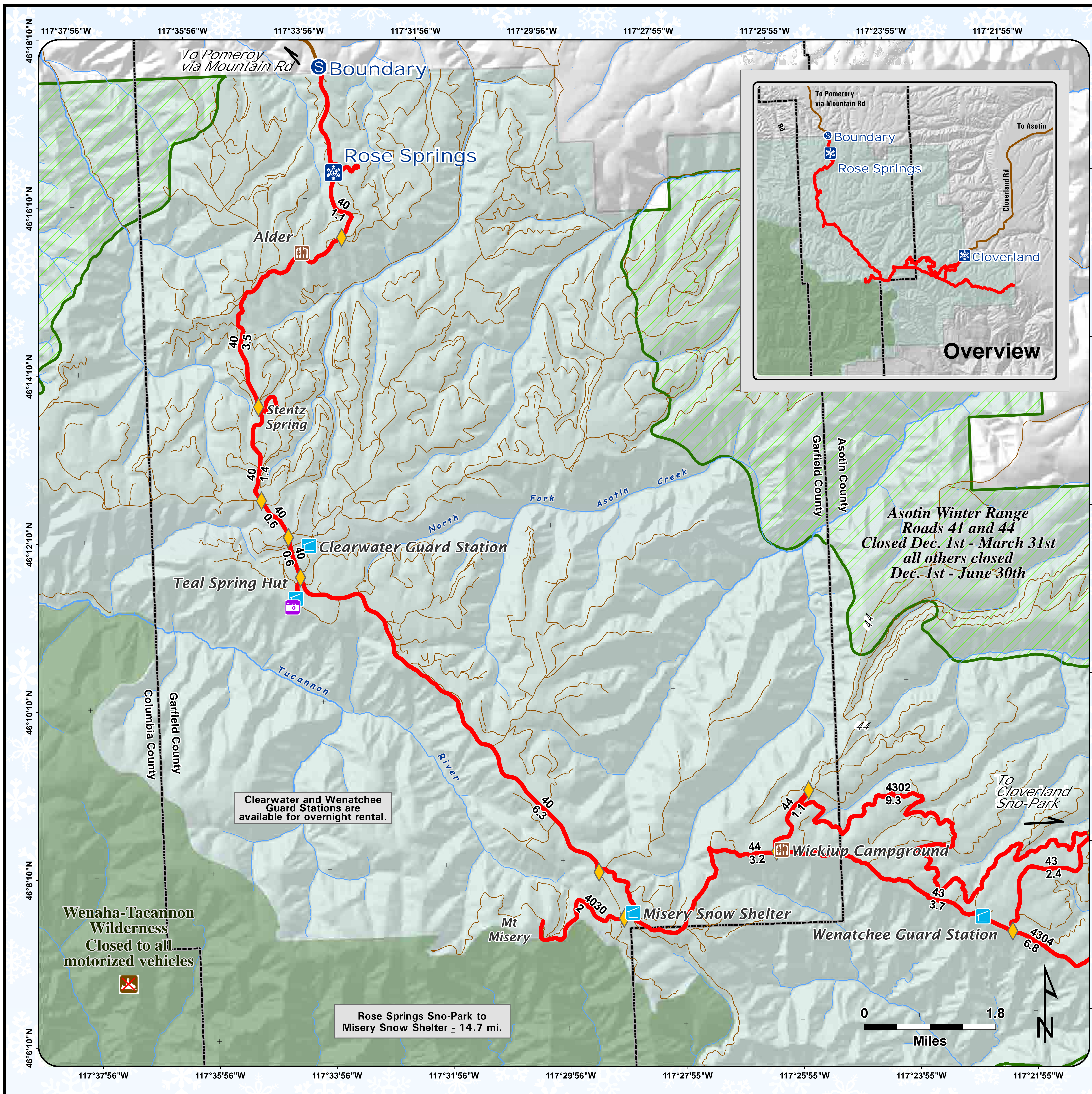
Snow grooming equipment may be on the trail at any time.

Trail grooming schedules may change without notice due to snow conditions, temperatures, equipment breakdowns, etc.

Be aware of potential avalanche danger, check www.nwac.us before you leave home.

*Trail grooming schedules and maps at www.parks.wa.gov/winter
Please report errors or comments to: winter@parks.wa.gov*


**For Emergency Call 911
Garfield Co. Sheriff 509-843-3493
Asotin Co. Sheriff 509-758-2331**



Clearwater and Wenatchee Guard Stations are available for overnight rental.

Rose Springs Sno-Park to Misery Snow Shelter - 14.7 mi.

Wenaha-Tacannon Wilderness
Closed to all motorized vehicles



Asotin Winter Range
Roads 41 and 44
Closed Dec. 1st - March 31st
all others closed Dec. 1st - June 30th