



Appendix S

Phase I Environmental Site Assessment





Phase I Environmental Site Assessment
I-526 Corridor Improvements
Charleston County, South Carolina
S&ME Project No. 1413-15-112

PREPARED FOR:

Stantec Consulting
4669 Centre Point Drive, Suite 200
North Charleston, South Carolina 29418

PREPARED BY:

S&ME, Inc.
620 Wando Park Boulevard
Mt. Pleasant, South Carolina 29464

March 27, 2020



March 27, 2020

Stantec Consulting
4669 Centre Point Drive, Suite 200
North Charleston, South Carolina 29418

Attention: Mr. Rick Day, P.E., Vice President
Rick.Day@stantec.com

Reference: **Phase I Environmental Site Assessment**
I-526 Corridor Improvements
Charleston County, South Carolina
S&ME Project No. 1413-15-112

Dear Mr. Day:

S&ME, Inc. has completed a Phase I Environmental Site Assessment for the referenced project. The attached report presents the findings of S&ME's Phase I Environmental Site Assessment which was performed in general accordance with ASTM E 1527-13 and as authorized by Stantec. Based on the findings of the Environmental Site Assessment conducted on I-526 Corridor Improvements, we identified recognized environmental conditions per ASTM E 1527-13.

S&ME appreciates the opportunity to provide this Phase I Environmental Site Assessment for this project. Please contact us at your convenience if there are questions regarding the information contained in this report.

Sincerely,

S&ME, Inc.

Norvin C. Duncan
Environmental Professional

Chuck Black, P.E., LEED AP
Principal Engineer, V.P.



Table of Contents

Executive Summary 1

1.0 Introduction 5

1.1 Purpose 5

1.2 Detailed Scope of Services..... 6

1.2.1 *ASTM E 1527-13*..... 6

1.2.2 *Exclusions from and Additions to Scope of Services*..... 6

1.3 Significant Assumptions..... 7

1.4 Limitations and Exceptions of Assessment 7

1.5 Special Terms and Conditions 7

1.6 User Reliance..... 7

2.0 Site Description 9

2.1 Site Location 9

2.2 Site and Vicinity Characteristics..... 9

2.3 Current Uses of the Property 9

2.4 Site Improvements (Description of Roads, Other Improvements on the Site) 9

2.5 Current Uses of Adjoining Properties 9

3.0 User Provided Information 10

3.1 Title Records..... 10

3.2 Environmental Liens or Activity Use Limitations 10

3.3 Specialized Knowledge..... 10

3.4 Commonly Known or Reasonably Ascertainable Information..... 10

3.5 Valuation Reduction for Environmental Issues 10

3.6 Owner, Property Manager and Occupant Information 10

3.7 Reason for Performing the Phase I ESA 10

3.8 Other..... 10

4.0 Records Review 11

4.1 Standard Environmental Record Sources 11

4.2 Additional Environmental Record Sources 20

4.2.1 *Tribal Record Sources* 20



4.3	Physical Setting Sources	21
4.4	Historical Use Information on the Property	21
4.4.1	<i>Aerial Photographs</i>	21
4.4.2	<i>Topographic Maps</i>	22
4.5	Historical Use Information on Adjoining Properties	23
5.0	Site Reconnaissance.....	24
5.1	Methodology and Limiting Conditions	24
5.2	General Site Setting	24
5.2.1	<i>Current Use(s) of the Property</i>	24
5.2.2	<i>Past Use(s) of the Property</i>	24
5.2.3	<i>Current Use(s) of Adjoining and Surrounding Properties</i>	24
5.2.4	<i>Past Use(s) of Adjoining and Surrounding Properties</i>	24
5.2.5	<i>Geologic, Hydrogeologic, Hydrologic, and Topographic Conditions</i>	24
5.2.6	<i>Description of Structures and Roads</i>	25
5.2.7	<i>Potable Water Supply and Sewage Disposal Systems</i>	25
5.3	Exterior Observations	25
5.4	Interior Observations	26
6.0	Interviews	27
6.1	Interview with Past and Present Owners.....	27
6.2	Interview with Key Site Manager	27
6.3	Interview with Occupants.....	27
6.4	Interview with Local Officials	27
6.5	Interview with Others.....	27
7.0	Findings	28
8.0	Opinion	32
8.1	Data Gaps and Data Failure.....	36
9.0	Conclusions	37
10.0	Deviations.....	40
11.0	Additional Services	40
12.0	References.....	41



13.0 Signatures of Environmental Professionals42

14.0 Qualifications of Environmental Professionals.....42

List of Tables

Table 1-1 – Dates of Initiation for Phase I ESA Components..... 8

Table 4-1 – Federal Environmental Record Sources..... 11

Table 4-2 – State Environmental Records Sources..... 12

Table 4-3 – Environmental Database Listings of Potential Concern..... 12

Table 4-4 – Tribal Records..... 20

Appendices

- Appendix I – Figures
- Appendix II – EDR Environmental Database Records Report
- Appendix III – Historical Research Documentation
- Appendix IV – Photographs
- Appendix V – Qualifications of EP



Executive Summary

S&ME, Inc. (S&ME) has completed a Phase I Environmental Site Assessment (ESA), in general accordance with American Society for Testing and Materials (ASTM) E 1527-13 for the site described herein as I-526 Corridor Improvements, or the subject property. Our services were authorized by Mr. Rick Day of Stantec Consulting. This summary is intended as an overview of the Phase I ESA, for the convenience of the reader. The complete report must be reviewed in its entirety prior to making decisions regarding this site.

The subject property is the expanded rights-of-way of portions of Interstate 526 (I-526), portions of Interstate 26 (I-26), and portions of certain intersecting roads and approaches. The subject property includes a portion of Paul Cantrell Boulevard near Tobias Gadsen Boulevard to an area west of Charlie Hall Boulevard. Additional improvements along I-526 are planned at the connections with I-26, Rivers Avenue, North Rhett Avenue, Virginia Avenue, and at the interchanges of International Boulevard, West Montague Avenue, Dorchester Road, and Leeds Avenue. Improvements along I-26 extend from an area southeast of West Montague Avenue northward to an area near the Eagle Drive overpass. The length of the subject property along I-526 is approximately 10 miles. The width of the subject property varies.

S&ME previously performed a Phase I ESA on a portion of the subject property in a report delivered to Stantec dated September 8, 2017. Modifications and additions to the areas of the subject property have been made since the September 8, 2017 was submitted.

S&ME contracted Environmental Data Resources, Inc. (EDR) to conduct an environmental database search of the subject property and the surrounding area. Portions of the subject property area were listed in the databases reviewed. Numerous off-site facilities were also listed on the environmental databases reviewed within the specified search distances.

We have performed a Phase I ESA in conformance with the scope and limitations of ASTM Practice E 1527-13 for I-526 Corridor Improvements, the subject property. Any exceptions to, or deletions from this practice are described in Section 10 of this report. This Phase I ESA has revealed no evidence of recognized environmental conditions in connection with the subject property, except for the following:

1. Based on its proximity to the subject property and past documented contamination, the LS Starrett (Evans Rule Division) site at 6555 Fain Street which is subject to Voluntary Cleanup Contract (VCC) #11-5732-NRP is considered a recognized environmental condition.
2. Based on its proximity to the subject property and past petroleum release that was issued a Conditional No Further Action (CNFA), the property located at 6549 Fain Street, Montague Industrial, is considered a recognized environmental condition.
3. Based on its proximity to the subject property, the North Charleston Post Office (built on a former landfill) located at 6401 Rivers Avenue is considered a recognized environmental condition.
4. Based on current use of underground storage tanks (USTs) and previous release of petroleum products currently under investigation by the South Carolina Department of Health and Environmental Control (SCDHEC), the property located at 6355 Fain Boulevard, South Carolina Department of Transportation (SCDOT) District 6 Lab, Sign Shop, and Maintenance Facility is considered a recognized environmental condition.
5. Based on its proximity to the subject property, the former Westvaco Landfill located west of Fain Boulevard is considered a recognized environmental condition.



6. Based on its proximity to the subject property, past petroleum release, and current use as a retail petroleum outlet, the Fast Point 53 located at 5995 Rivers Avenue is considered a recognized environmental condition.
7. Because of its proximity to the subject property and past petroleum releases, one of which was issued a CNFA, the former Amoco retail petroleum outlet located at 6001 Rivers Avenue is considered a recognized environmental condition.
8. Based on its proximity to the subject property, past petroleum releases, and current use as a retail petroleum outlet, Mizzell's Exxon located at 5998 Rivers Avenue is considered a recognized environmental condition.
9. Based on its proximity to the subject property and past petroleum release that was issued a CNFA, the property located at 2353 Aviation Avenue, former El Cheapo's retail petroleum outlet, is considered a recognized environmental condition.
10. Based on its proximity to the subject property, the Rivers Refuel, LLC site at 5830 Rivers Avenue which still has an active petroleum release under assessment, is considered a recognized environmental condition.
11. Because it appears to be within the boundaries of the subject property and auto repairs are performed at the business, Jones Ford Auto Dealership located at 5757 Rivers Avenue is considered a recognized environmental condition.
12. Because of proximity to the subject property and current use (JD Byrider used cars) that includes auto repairs, the North Boland Circle Site located at 2930 North Boland Circle (also known as 5689 Rivers Avenue) is considered a recognized environmental condition.
13. The former Credit Cars of Charleston UST site, also located at 5689 Rivers Avenue, which had a past petroleum release that was issued a CNFA, is considered a recognized environmental condition.
14. Because of its proximity to the subject property and a CNFA that was issued for a past petroleum release, the N Boland Circle Site located at the southwest corner of Rivers Avenue and North Boland Circle at the Gas Light Square shopping center is considered a recognized environmental condition.
15. Based on its location, current use of USTs and previous release of petroleum products currently under investigation by SCDHEC, the 7-Eleven / Rivers Place Holdings site located at 5710 Rivers Avenue is considered a recognized environmental condition.
16. Based on its proximity to the subject property and unknown regulatory status, the former Altman Dodge car dealership at 2049 Remount Road that has been assessed under a VCC with the SCDHEC is considered a recognized environmental condition.
17. Based on its location and regulatory status, the former Dryclean USA /Garrett Dry Cleaning facility site at 5634 Rivers Avenue is considered a recognized environmental condition.
18. Based on its proximity to the subject property and past petroleum releases that are still under assessment, the former Circle K 270882 at 5154 North Rhett Avenue is considered a recognized environmental condition.
19. Although no release was noted for the fuel aboveground storage tank (AST) of the emergency generator of the sewer transfer station located at 5251 Virginia Avenue, it is located within the boundaries of the subject property and represents a potential threat. Therefore, it is considered a recognized environmental condition.
20. Although a suspected petroleum release from a UST was issued a no further action (NFA) in 2017 for Quality Transport located at 1003 Lincoln Avenue, it is also a petroleum product transportation service and based on its proximity to the subject property, it is considered a recognized environmental condition.
21. Based on its proximity to the subject property, the Kinder Morgan bulk petroleum storage/refining facility located at 5165 Virginia Avenue is considered a recognized environmental condition.
22. Based on its proximity to the subject property, the Buckeye Terminals bulk petroleum storage/refining facility (and former fertilizer manufacturing plant site) located at 5150 Virginia Avenue is considered a recognized environmental condition.
23. Based on its proximity to the subject property and its regulatory history, the Westvaco (Kapstone) paper mill located at 5600 Virginia Avenue is considered a recognized environmental condition.



24. Based on its location, the Annex to Charleston Naval Complex site that is still under assessment for chlorinated solvent and degradation byproduct groundwater contamination that is migrating northeast toward I-26 is considered a recognized environmental condition.
25. Based on its proximity to the subject property and past petroleum release that was issued a CNFA, General Battery listed at 2416 Air Park Road is considered a recognized environmental condition.
26. Based on its proximity to the subject property and past petroleum release that was issued a CNFA, the Circle K 2723691 located at 5302 Rivers Avenue, which is an active retail petroleum outlet, is considered a recognized environmental condition.
27. Based on its location and past releases, the Circle K 27233354 located at 5255 Rivers Avenue, which is still an active retail petroleum outlet, is considered a recognized environmental condition.
28. Based on its proximity to the subject property and operation of USTs and ASTs, the Sander's Brothers site located at 1990 Harley Street is considered a recognized environmental condition.
29. Because it appears to be within the boundaries of the subject property, the former Charleston Boat Center located at 5133 Rivers Avenue, which is subject to VCC 10-5864-NRP and has recorded groundwater and land use restrictions, is considered a controlled recognized environmental condition.
30. Based on its proximity to the subject property and past petroleum release that was issued a CNFA, the Buchanan Volkswagen site listed at 5130 Rivers Avenue is considered a recognized environmental condition.
31. Based on its proximity to the subject property, current operation as a petroleum storage facility, and an active petroleum release that is under assessment by the SCDHEC, the CEL Oil Products and Dutton Storage, LLC site located at 5402 Dutton Avenue is considered a recognized environmental condition.
32. Based on its location, the Sander's Brothers site listed at 4970 Lacross Road that has four abandoned USTs and an active petroleum release that is under assessment is considered a recognized environmental condition.
33. Based on its location, the Coburg Dairy / Borden Dairy facility at 5001 Lacross Road, a handler of toxic chemicals, is considered a recognized environmental condition.
34. Based on its location and past petroleum release that was issued a CNFA, the former Kwik Fill at 2988 W Montague Avenue is considered a recognized environmental condition.
35. Based on its location, Blue Water 7 located at 2941 W Montague Avenue, which is an active retail petroleum outlet, is considered a recognized environmental condition.
36. Based on its location, Circle K at 2957 W Montague Avenue, which is an active retail petroleum outlet, is considered a recognized environmental condition.
37. Based on current use of USTs and previous release of petroleum products, Sunoco at 3564 W Montague Avenue, an active retail petroleum outlet, is considered a recognized environmental condition.
38. Based its location and current use of a UST, Rivers Edge Marina located at 4354 Bridge View Drive is considered a recognized environmental condition.
39. Based on its proximity to the subject property, Classic Dry Cleaners at 2177 Ashley River Road is considered a recognized environmental condition.
40. Based on its proximity to the subject property, use of ASTs, and past documented polychlorinated biphenyl (PCB) soil and groundwater contamination, the SCE&G Crew Quarters Site (Dominion Energy) at 900 Savage Road is considered a recognized environmental condition.
41. Based on its proximity to the subject property, Costco located at 3050 Ashley Town Center Drive, which is an active retail petroleum outlet and auto repair facility, is considered a recognized environmental condition.
42. The US Defense Fuel Support Pipeline that delivers aircraft fuel to the Charleston Air Force Base via underground pipelines that route nearby and under portions of the subject property is considered a recognized environmental condition.
43. Because trash and unknown waste could be encountered during any planned excavations, the former unpermitted landfill along Ashley Town Center Road is considered a recognized environmental condition.



44. Because buried asbestos waste could be encountered during any planned excavations, the unpermitted landfill areas located under I-526 near the Virginia Avenue exit is considered a recognized environmental condition.

Current chain-of-title, environmental lien, and/or activity and use limitations information were not provided by the user. This data gap is considered significant and is therefore considered a recognized environmental condition.

It should be noted that the above listed sites with confirmed or potential releases of hazardous substances and/or petroleum products might also represent a vapor encroachment condition by vapor migration through the subsurface. However, we understand that there are no plans to develop any inhabited building structures on the subject property that would represent a potential for exposure to vapors in an enclosed space.



1.0 Introduction

S&ME, Inc. (S&ME) conducted a Phase I Environmental Site Assessment (ESA) of the property described as Interstate 526 (I-526) Corridor Improvements in Charleston County, South Carolina. The subject property includes property located within and adjacent to the right-of-way of I-526, Interstate 26 (I-26), Rivers Avenue, Aviation Avenue, Remount Road, North Rhett Avenue, Virginia Avenue, International Boulevard, West Montague Avenue, Dorchester Road, Leeds Avenue, and Paul Cantrell Boulevard. The length of the subject property along I-526 is approximately 10 miles. The width of the subject property varies.

The Phase I ESA was conducted using the American Society for Testing and Materials (ASTM) E 1527-13, Standard Practice for Environmental Site Assessments: Phase I Environmental Site Assessment Process and as authorized by Stantec.

1.1 Purpose

The purpose of the Phase I ESA is to identify, pursuant to ASTM E 1527-13, recognized environmental conditions and controlled recognized environmental conditions in connection with the subject property.

ASTM 1527-13 defines the term recognized environmental condition ("REC") as the presence or likely presence of hazardous substances or petroleum products in, on, or at a property: (1) due to any release to the environment; (2) under conditions indicative of a release to the environment; or (3) under conditions that pose a material threat of a future release to the environment.

ASTM 1527-13 defines the term controlled recognized environmental condition ("CREC") as "a recognized environmental condition resulting from a past release of hazardous substances or petroleum products that has been addressed to the satisfaction of the applicable regulatory authority (for example, as evidenced by the issuance of a no further action letter or equivalent, or meeting risk-based criteria established by regulatory authority), with hazardous substances or petroleum products allowed to remain in place subject to the implementation of required controls (for example, property use restrictions, activity and use limitations, institutional controls, or engineering controls)".

ASTM 1527-13 defines the term historical recognized environmental condition ("HREC") as a past release of any hazardous substances or petroleum products that has occurred in connection with the property and has been addressed to the satisfaction of the applicable regulatory authority or meeting unrestricted use criteria established by a regulatory authority, without subjecting the property to any required controls (for example, property use restrictions, activity and use limitations, institutional controls, or engineering controls).

The terms do not include de minimis conditions that generally do not present a threat to human health or the environment and that generally would not be the subject of an enforcement action if brought to the attention of appropriate governmental agencies. Conditions determined to be de minimis conditions are not recognized environmental conditions nor controlled recognized environmental conditions.



1.2 Detailed Scope of Services

1.2.1 *ASTM E 1527-13*

S&ME's approach to performing this ESA consisted of four major tasks in accordance with ASTM Standard Practice E 1527-13.

1. Task 1 - A review of reasonably ascertainable public records for the property and the immediate vicinity was conducted. This review was performed to characterize environmental features of the site and to identify past and present land use activities, on or in the vicinity of the site, which may indicate a potential for recognized environmental conditions. The review of the reasonable ascertainable public records included:
 - A. Examination of federal, state, tribal and reasonably ascertainable local public records for the *property* and immediate vicinity.
 - B. Examination of one or more of the following standard sources: aerial photographs, fire insurance maps, tax files, building department records, zoning/land use records, street directories and topographic maps of the site and vicinity for evidence suggesting past uses that might have involved hazardous substances or petroleum products.
2. Task 2 - A site reconnaissance was performed to identify visual signs of past or existing contamination on or adjacent to the *property*. This reconnaissance was also performed to evaluate evidence found in our public record review that might indicate activities resulting in hazardous substances or petroleum products being used or deposited on the *property*. The site reconnaissance included the following activities:
 - A. A reconnaissance of the *property* and adjacent properties was performed to look for evidence of current and past property uses, signs of spills, stressed vegetation, buried waste, underground or above ground storage tanks, subsidence, transformers, or unusual soil discoloration which may indicate the possible presence of contaminants on the properties. Photographs are provided to document these conditions.
 - B. The exterior reconnaissance involved a viewing of the periphery of the *property* and a walk-through of accessible areas was performed of the site interior.
3. Task 3 - Interviews with past and present property owners, operators and occupants and adjacent property owners, operators and occupants, as well as with appropriate local officials were attempted to consider any local knowledge of hazardous substances or petroleum products on the property or on adjacent properties.
4. Task 4 - Report preparation and review.

1.2.2 *Exclusions from and Additions to Scope of Services*

Unless specifically authorized as an addition to the Phase I ESA work scope, the scope did not include any assessment of environmental conditions not specifically included in ASTM E 1527-13 including, but not limited to sampling of materials (i.e., soil, surface water, groundwater or air), or the assessment of business risk issues such



as wetlands, lead in drinking water, asbestos containing materials, mold, fungi or bacteria in on-site buildings, regulatory compliance, cultural/historic risks, industrial hygiene, health/safety, ecological resources, endangered species, indoor air quality (including an evaluation of vapor intrusion), radon, or high voltage power lines.

1.3 Significant Assumptions

The groundwater within the local geologic province is typically contained in an unconfined (water table) aquifer. The slope of the water table under static conditions (no pumping interference) often approximates the land surface topography. Thus, the interpreted groundwater flow direction is assumed to be approximately the same as the slope of the ground surface. Perennial surface waters (creeks, rivers, marshes, lagoons, etc.) are assumed to act as a discharge point for groundwater flow.

1.4 Limitations and Exceptions of Assessment

This Phase I ESA was conducted using ASTM E 1527-13. The findings of this report are applicable, and representative of conditions encountered at the subject property on the date of this assessment and may not represent conditions at a later date. The review of public records was limited to that information which was available to S&ME at the time this report was prepared. Interviews with local and state government authorities were limited to those people whom S&ME was able to contact during the preparation of this report. Information was derived from "reasonably ascertainable" and "practically reviewable" sources in compliance with our understanding of the standards set forth by ASTM E 1527-13. Specific limitations to this assessment were that portions of the subject property are developed with structures, pavement, or covered with vegetation preventing the observation of the underlying surface in those areas. The review of aerial photographs was limited by the scale and clarity of the individual photographs, and some historical documents were not available in five-year intervals back to its first developed use, or back to 1940, whichever is earlier. At the request of the user, interviews with property owners were not conducted. Chain-of-title and a search for Environmental Lien or Activity and Use Limitations information was not provided by the user. The client did not complete a User Questionnaire.

1.5 Special Terms and Conditions

This Phase I ESA was authorized by Stantec and performed in general accordance with ASTM E 1527-13.

1.6 User Reliance

The resulting report is provided for the sole use of Stantec, the South Carolina Department of Transportation (SCDOT), and SCDOT Assignees. Use of this report by any third parties will be at such party's sole risk except when granted under written permission by S&ME. Any such authorized use or reliance by third parties will be subject to the same Agreement, under which the work was conducted for Stantec and SCDOT.

The additional party's use and reliance on the report will be subject to the same rights, obligations, and limitations imposed on the client by our Agreement. However, the total liability of S&ME to all parties of the Phase I ESA shall be limited to the remedies and amounts as provided in the Agreement as a single contract. The additional party's use and reliance on the report shall signify the additional party's agreement to be bound by the proposal and contract that make up the Agreement between S&ME and Stantec.

According to standards set forth by ASTM E 1527-13, certain components of the Phase I ESA will expire 180 days from the date of initiation of that component and will therefore require updating if the date of use exceeds this time period. The following table lists the dates of initiation for pertinent components:



Table 1-1 – Dates of Initiation for Phase I ESA Components

Component	Date of Initiation
Environmental Database Search	March 5, 2020
Site Reconnaissance	March 10, 2020
Interviews	March 13, 2020
Environmental Lien Search	Not Provided by the user
Environmental Professional Declaration	Date of Report



2.0 Site Description

2.1 Site Location

The subject property comprises portions of I-526 and I-26, and portions of certain intersecting roads and approaches in Charleston County, South Carolina. Figures depicting the approximate boundaries of the subject property and the identified recognized environmental conditions (RECs) are included in Appendix I.

2.2 Site and Vicinity Characteristics

The subject property is a portion of a public highway system that routes through portions of the City of North Charleston and the City of Charleston in Charleston County, South Carolina. Developed properties in the vicinity of the subject property are generally used for commercial and residential purposes.

2.3 Current Uses of the Property

The subject property is currently used for travel by public motorists.

2.4 Site Improvements (Description of Roads, Other Improvements on the Site)

The subject property is primarily developed with paved roadways and bridges associated with I-526 and I-26 and utility rights-of-way. Some commercial and residential properties located along the roadways appear to be within the boundaries of the subject property.

2.5 Current Uses of Adjoining Properties

Adjoining and surrounding properties primarily consist of commercial and residential development that include single and multi-unit buildings. Existing businesses in the immediate vicinity of the subject property include shopping centers, retail petroleum stations, restaurants, auto repair businesses, drycleaners, medical facilities, various retail stores, bulk petroleum storage/refining facilities, and multi-purpose office buildings.



3.0 User Provided Information

This section is provided to summarize information provided by the user that may help in identifying recognized environmental conditions. As indicated in the ASTM standard, the environmental professional does not typically generate this information.

3.1 Title Records

The user did not provide property title records.

3.2 Environmental Liens or Activity Use Limitations

A search for environmental liens or activity use limitation information on the subject property was not provided by the user.

3.3 Specialized Knowledge

No specialized knowledge was provided by the user.

3.4 Commonly Known or Reasonably Ascertainable Information

The user provided no commonly known or reasonably ascertainable information that is material to recognized environmental conditions in connection with the subject property.

3.5 Valuation Reduction for Environmental Issues

The user did not indicate that there was a valuation reduction for any environmental issues.

3.6 Owner, Property Manager and Occupant Information

Property owner, property manager, and/or property occupant information was not provided by the user.

3.7 Reason for Performing the Phase I ESA

The purpose of this ESA was to identify, pursuant to ASTM E 1527-13, recognized environmental conditions in connection with the subject property.

3.8 Other

The user provided an aerial photograph depicting the approximate boundaries of the subject property.



4.0 Records Review

4.1 Standard Environmental Record Sources

S&ME contracted Environmental Data Resources, Inc. (“EDR”) to prepare a report compiling federal and state environmental database information from the regulatory records of the United States Environmental Protection Agency (“USEPA”) and the State of South Carolina. The purpose of the EDR Radius Map™ Report was to identify environmental sites and activities within a radius of potential concern from the *property*, as outlined by ASTM E 1527-13. The following table lists databases included in the search. The EDR report, including detailed descriptions of all databases, is included in Appendix II.

Table 4-1 – Federal Environmental Record Sources

Database	Approximate Search Distance
National Priority List (NPL)	1 mile
Proposed NPL	1 mile
DELISTED NPL	1 mile
NPL LIENS	Target Property (TP)
SEMS (formerly CERCLIS)	0.5 mile
SEMS Archive	0.5 mile
CORRACTS	1 mile
RCRA-TSDF	0.5 mile
RCRA-LQG/SQG/CESQG	0.25 mile
RCRA-NonGen	0.25 mile
US ENG CONTROLS	0.5 mile
US INST CONTROLS	0.5 mile
Emergency Release Notification System (ERNS)	TP
CONSENT	1 mile
US BROWNFIELDS	0.5 mile
Department of Defense (DOD)	1 mile
Records of Decision (ROD)	1 mile
Toxic Chemical Release Inventory System (TRIS)	TP
Toxic Substances Control Act (TSCA)	TP
Fed Insecticide, Fungicide, & Rodenticide (FTTS)	TP
PCB Activity Database (PADS)	TP
Material Licensing Tracking System (MLTS)	TP
Facility Index System (FINDS)	TP



Table 4-2 – State Environmental Records Sources

Database	Approximate Search Distance
State Hazardous Waste Site (SWHS)	1 mile
Landfills (SWF/LF)	0.5 mile
Groundwater Contamination Inventory (GWCI)	0.5 miles
Solid Waste Recycling Facilities (SWRCY)	0.5 miles
NPDES	TP
Drycleaners	0.25 miles
ALLSITES	0.5 miles
UIC	TP
Registry of Conditional Remedies (RCR)	0.5 miles
Underground Storage Tank (UST)	0.25 mile
Leaking Underground Storage Tank (LUST)	0.5 mile
Aboveground Storage Tank (AST)	0.25 mile
Activity and Use Limitations (AUL)	0.5 mile
Voluntary Cleanup Program (VCP)	0.5 mile
SC BROWNFIELDS	0.5 mile
Spills	TP

Sites within the boundaries of the subject property and numerous additional sites were identified on the environmental databases within the specified search distances. S&ME reviewed the information and locations of the database listed sites in the EDR report. Based on the review of the information in the EDR report and from information obtained from the SCDHEC and EPA websites, the sites listed in the following table were considered to have a potential to affect the environmental regime of the subject property based on their proximity, operations, and regulatory status. The table notes their location, the regulatory database on which they are listed, and comments regarding the sites. Information in the comments section were obtained from the EDR report, the SCDHEC and EPA websites, or previous environmental assessment reports performed or obtained by S&ME. The EDR report with details of all searched databases and listed sites is located in Appendix II.

Table 4-3 – Database Listings

Facility	Location	Database	Comments
Roadway Express	450 feet northwest 2243 Wren Street N Charleston, SC (cross-gradient)	UST, LUST	Facility ID: 01412. One UST removed in 1996. Suspected petroleum release reported 8/28/96 received an NFA on 8/30/96.
LS Starrett (Evans Rule Division)	200 feet southwest 6555 Fain Blvd. N Charleston, SC (cross-gradient)	SHWS, Allsites, Brownfields, VCP, RCRA NonGen	Former manufacturer of precision tools and electronic gages. Site contamination included volatile organic compounds and metals. VCC 11-5732-NRP.



Facility	Location	Database	Comments
North Charleston Post Office	Adjacent to the east 6401 Rivers Avenue N Charleston, SC Cross-gradient	UST, LUST, SHWS, Docket HWC	Facility has a vehicle maintenance shop. Former unpermitted landfill site and UST facility (Facility ID:10263). Four USTs removed in 1995. Petroleum release reported 2/1/95 received NFA on 4/1/05.
Montague Industrial	Adjacent to the west 6549 Fain Street N. Charleston, SC (cross-gradient)	UST, LUST, GWCI, RCR, Financial Assurance	Facility ID: 18348. Two USTs closed in-place 12/1/98. Petroleum release reported 4/7/99 received a CNFA on 9/25/12.
Hertz Equipment Rental	Adjacent to the west 6445 Fain Street N Charleston, SC (cross-gradient)	UST, LUST	Facility ID: 10056. Five USTs removed in 2007. Petroleum release 1/24/94 received NFA on 8/31/95. Release reported 2/21/07 received an NFA on 8/20/07.
Hawthorne Corporation	60 feet west 6543 Fain Street N Charleston, SC (cross-gradient)	UST, LUST	Facility ID: 11300. One UST removed 4/6/92. Petroleum release reported on 6/1/92 received an NFA on 5/5/93.
SCDOT District 6 Lab, Sign Shop, Maintenance Facility	300 feet northwest 6355 Fain Blvd. N Charleston, SC (Up-gradient)	RCRA-CESQG, UST, LUST, GWCI, FINDS, ECHO	Facility ID: 01078 Release #1: 12/30/91 NFA*: 4/16/04 Release #2: 1/20/97 NFA: 4/21/98 Release #3: 7/13/2006 (active) Groundwater Flow Direction: Northwest Six abandoned USTs. Two active USTs
Westvaco Landfill	950 feet northwest West of Fain Blvd. N Charleston, SC (Up-gradient)	SHWS, VCP, RCR, SC Brownfields, ALLSITES, AUL	Former industrial solid waste landfill. Site is capped with restricted land use. Monitored for methane.
One Hour Clean Craft Site	1,030 feet northeast 5900 Rivers Ave N Charleston, SC (cross-gradient)	SHWS, ALLSITES, Spills, VCP, RCR, AUL	Former dry-cleaning facility. VCC 02-5470-NRP. Deed restrictions were placed, on-site contamination was assessed, a certificate of completion was issued in 2002, and no further action is planned.
Southern Bell	1,030 feet northeast 5900 Rivers Ave N Charleston, SC (cross-gradient)	UST, LUST, RCR	Within Shopping center site. Facility ID: 01543 Release #1: 10/28/93 NFA: 5/12/95 Two abandoned USTs.



Facility	Location	Database	Comments
U Haul Center	225 feet east 2155 Credit Union Ln N Charleston, SC (cross-gradient)	UST, LUST	Facility ID: 01114 Release #1: 1/22/96 NFA: 5/9/00 Four abandoned USTs.
Fast Point 53	125 feet east 5995 Rivers Ave N Charleston, SC (up-gradient)	UST, LUST, GWCI, FINDS, SC UIC	Facility ID: 01723 / 18913 Release #1: 12/23/91 CNFA: 5/15/06 Four abandoned USTs. Groundwater flow direction: West Two active USTs.
Former Amoco	50 feet east 6001 Rivers Ave N Charleston, SC (cross-gradient)	RCRA NonGen/NLR, UST, LUST GWCI	Facility ID: 01426 Release #1: 12/16/89 CNFA: 6/6/05 Release #2: 2/19/02 NFA: 6/24/03 Eleven abandoned USTs. Groundwater flow direction: East
Mizzell's Exxon	400 feet east 5998 Rivers Ave N Charleston, SC (cross-gradient)	RCRA NonGen/NLR, UST, LUST GWCI, RCR	Facility ID: 01839 / 11849 Release #1: 6/15/89 CNFA: 12/29/97 Release #2: 4/22/16 NFA: 4/29/16 Eleven abandoned USTs. Three active USTs.
El Cheapo's	30 feet south 2353 Aviation Ave N Charleston, SC (down-gradient)	RCRA-CESQG	Former retail petroleum outlet. Facility ID: 01375 Release #1: 12/28/89 CNFA: 2/19/08 Groundwater Flow Direction: Northeast Six abandoned USTs.
Circle K #2723884	440 feet southwest 2421 Aviation Ave N Charleston, SC (Down-gradient)	UST, LUST, Spills	Facility ID: 18776 Release #1: 1/5/07 NFA: 4/3/07 Four abandoned USTs. Two active USTs.
Rivers Refuel, LLC	Adjacent to the east 5830 Rivers Avenue N. Charleston, SC (cross-gradient)	UST, LUST, GWCI, RCR, Financial Assurance	Facility ID: 01525. Former retail petroleum outlet. Four USTs removed in 2016. A petroleum release from 3/4/96 received a CNFA 1/11/13. Active petroleum release from 10/10/16.
Jones Ford	Within Site Boundary 5757 Rivers Ave N Charleston, SC	RCRA-CESQG	Automotive dealership / auto repair business.



Facility	Location	Database	Comments
Former Popeye's Restaurant	80 feet northeast 5711 Rivers Ave N Charleston, SC (Up-gradient)	UST, LUST	Facility ID: 17051 Release #1: 3/24/95 NFA: 12/21/95 Two abandoned USTs.
Tip Top Cleaners	400 feet east 5647 Rivers Ave N Charleston, SC (Up-gradient)	RCRA NonGen/NLR, FINDS, SHWS, Drycleaners, ECHO	Former dry-cleaning facility. Ranked low priority (no funded activity planned).
North Boland Circle Site	255 ft. E / 35 ft. S 2930 N Boland Circle N Charleston, SC (up-gradient)	SHWS, ALLSITES, SC Brownfields, VCP	BLWM File No: 58175 VCC 14-6281-NRP Certificate of Completion (COC): 03/30/16 Groundwater and land use restrictions recorded. Currently developed as JD Byrider, a used car dealership and auto repair facility
Credit Cars of Chas	200 feet east 5689 Rivers Ave N Charleston, SC (up-gradient)	UST, LUST, GWCI	Part of the above listed site. Facility ID: 14297 Release #1: 12/20/91 CNFA: 7/20/09 One abandoned UST. Groundwater flow direction: Northwest.
N Boland Circle Site	295 ft. SE / 545 ft. E Rivers at N Boland Cir N Charleston, SC (up-gradient)	UST, LUST, GWCI, FINDS, RCR, ECHO	Facility ID: 15318 Release #1: 12/28/92 CNFA: 7/31/00 Two abandoned USTs.
7-Eleven Riverplace Holdings	540 feet northeast 5710 Rivers Ave N Charleston, SC (up-gradient)	UST, LUST, Financial Assurance	Facility ID: 19701 Release #1: 1/30/14 (active) Release #2: 1/30/14 (active) Four abandoned USTs. Three active gasoline USTs.
Lube Station / Kerr (Currently Take 5 Oil Change)	510 feet east 2059 Remount Road N Charleston, SC Up-gradient	SHWS, UST	Automotive repair facility. Facility ID: 01683 Three abandoned USTs. No releases noted.
Former Altman Dodge car dealership	510 feet east 2049 Remount Road N Charleston, SC Up-gradient	SHWS, Brownfields, RCRA NonGen, UST, LUST, VCP	VCC 16-6401-NRP Certificate of Completion: 7-14-17. Two abandoned USTs Release #1: 11/18/91 NFA: 1/15/01 Land use restrictions not yet listed.



Facility	Location	Database	Comments
Circle K 2720882	Adjacent to the east 5154 N Rhett Avenue N Charleston, SC (cross-gradient)	UST, LUST, GWCI, Financial Assurance	Facility ID: 01506. Three USTs removed in 2017. Release #1: 3/1/93 (active) Release #2: 9/18/06 (active)
Circle K 8092	Adjacent to the east 5270 Attaway Street N Charleston, SC	UST, LUST, GWCI, Financial Assurance	Facility ID: 01579 Former retail petroleum outlet. Release #1: 5/21/92 NFA: 8/22/08 Two USTs removed in 1991.
SAK Construction	Within project limits 5251 Virginia Avenue N Charleston, SC	RCRA NonGen, FINDS, ECHO	Sewer transfer station has an emergency generator with internal diesel AST.
Southern Bulk Hauler	Within project limits 1069 Lincoln Avenue N Charleston, SC	AST	Former transporter of cement and other products. No longer at this location. No spills noted.
Coastal Concrete (currently operating as Thomas Concrete)	175 feet south 1067 Lincoln Avenue N Charleston, SC	AST	Typical concrete batch plant. 10,000-gal AST (type not specified). No spills noted.
Quality Transport	100 feet south 1003 Lincoln Avenue N Charleston, SC	UST, Financial Assurance	Facility ID: 17690. One active multi-petroleum UST. Suspected petroleum release reported on 10/31/17 received NFA on 11/16/17.
Kinder Morgan/Marathon Petroleum	600 feet south 5165 Virginia Avenue N Charleston, SC	AST, UST, LUST, Spills, GWCI, UIC, Fuels Program	Bulk petroleum storage facility. Petroleum release reported 4/23/93 from a UST received NFA 3/15/10.
Buckeye Terminals / Hess	Adjoining to the south 5150 Virginia Avenue N Charleston, SC	AST, SEMS-Archive, SHWS, Manifest	Bulk petroleum storage facility and site of a former fertilizer manufacturing plant.
Westvaco Paper Mill (currently operating as Kapstone / Westrock)	Adjoining to northeast 5600 Virginia Ave N Charleston, SC	SEMS-Archive, RCRA-TSDF, Airs, Manifest, GWCI	Facility has had violations and incidents of soil and groundwater contamination.
Annex to Charleston Naval Complex	400 feet west Vector / Command St. N Charleston, SC (up-gradient)	FINDS, ECHO, RCRA NonGen/NLR, SC Brownfields, SHWS, VCP	Former naval annex (Zone K). Included nine individual sites termed either Areas of Concern (AOCs) or Solid Waste Management Areas (SWMUs). A groundwater contaminant plume (chlorinated solvents and degradation byproducts) from SWMU 166 migrates to the northeast toward I-26.



Facility	Location	Database	Comments
Charleston Coin Center	Within Site Boundary 2399 Air Park Road N Charleston, SC	UST, LUST	Facility ID: 16630 Release #1: 10/28/93 NFA: 4/14/95 Two abandoned USTs.
General Battery	225 feet west 2416 Air Park Road N Charleston, SC (Up-gradient)	UST, LUST	Facility ID: 19524 Release #1: 6/28/10 CNFA: 10/16/12 One abandoned UST. Groundwater Flow Direction: Southeast
Former Dryclean USA/Garrett Dry Cleaning	Adjacent to the east 5634 Rivers Avenue N. Charleston, SC (cross-gradient)	Drycleaners, RCRA NonGen, FINDS, ECHO	Facility ID: BLWM 56236. Low priority ranking, no funding or assessment activity planned. No NFA.
Circle K 2723691	Within Site Boundary 5302 Rivers Ave N Charleston, SC	UST, LUST, GWCI	Facility ID: 13140 Release #1: 2/21/91 CNFA: 9/30/16 Three abandoned USTs. Two active USTs. Groundwater Flow Direction: West
Circle K 2723354 Currently: Kangaroo	Within Site Boundary 5255 Rivers Ave N Charleston, SC	UST, LUST, GWCI, FINDS, ECHO	Facility ID: 01195 Release #1: 12/29/89 CNFA: 11/20/09 Two abandoned USTs. Four active USTs. Groundwater Flow Direction: South
Former Harper's 66 Service Station	70 feet northwest 5331 Rivers Ave N Charleston, SC (Up-Gradient)	UST, LUST, FINDS, ECHO	Facility ID: 01698 Release #1: 11/30/99 NFA: 12/27/00 Release #2: 11/30/99 NFA: 12/27/00 Four abandoned USTs.
Former Sherwin Williams Paint Store Formerly: Western Auto store	Adjacent to the north 5350 Rivers Ave N Charleston, SC	UST, LUST, FINDS, ECHO	Facility ID: 12986 Release #1: 11/9/91 NFA: 7/6/98 One abandoned UST.
Sander's Brothers	Within Site Boundary 1990 Harley Street N Charleston, SC	RCRA-CESQG, UST, AST,	Asphalt Plant. Conditionally exempt small quantity generator. Facility ID: 18839. Two active USTs. Two active ASTs. No petroleum releases reported.
Former Charleston Boat Center	Within Site Boundary 5133 Rivers Ave N Charleston, SC	SHWS, ALLSITES, UST, LUST, RCR, Brownfields, VCP, AUL	Facility ID: 19513 Release #1: 12/5/90 NFA: 10/13/14 One abandoned UST. Groundwater Flow Direction: North VCC 10-5864-NRP COC: 2/16/2012 Land Use Restrictions: Soil and groundwater



Facility	Location	Database	Comments
Former Buchanan Volkswagen	Within Site Boundary 5130 Rivers Ave N Charleston, SC	UST, LUST, UIC, GWCI	Facility ID: 14561 Release #1: 6/17/93 CNFA: 5/25/10 Three abandoned USTs. Groundwater Flow Direction: East
Cel Oil Products	450 feet north 5402 Dutton Ave N Charleston, SC (up-gradient)	AST	Petroleum storage facility. Multiple aboveground storage tanks. No other information.
Dutton Storage, LLC	5402 Dutton Ave Same site as above (up-gradient)	UST, LUST, GWCI	Facility ID: 11469 Release #1: 9/3/98 (active) One abandoned UST. Groundwater Flow Direction: Southwest
Fuel Spill	Within Site Boundary I-526 and Rivers Ave N Charleston, SC	SPILLS	10-gallon oil spill reported on 10-23-02. No other information.
Sander's Brothers	25 feet south 4970 Lacross Road N Charleston, SC Up-gradient	RCRA NonGen, UST, LUST, GWCI, FINDS, ECHO	Facility ID: 15916 Release #1: 6/30/93 (active) Four abandoned USTs, 2 ASTs. Groundwater Flow Direction: Radial
Coburg Dairy / Borden Dairy	Within Site Boundary 5001 Lacross Road N Charleston, SC	FINDS, ECHO, RMP, TRIS	Facility uses toxic chemicals. No other information.
Former Kwik Fill	Within Site Boundary 2988 W Montague Ave N Charleston, SC	UST, LUST, GWCI, RCR	Current McDonalds Restaurant Facility ID: 13007 Release #1: 10/15/91 CNFA: 7/12/02 Eleven abandoned USTs. Groundwater Flow Direction: North
Blue Water 7	Within Site Boundary 2941 W Montague Ave N Charleston, SC	UST, LUST, GWCI, RCR	Facility ID: 01345 Release #1: 11/25/91 CNFA: 10/10/03 Seven abandoned USTs. Three active USTs. Groundwater Flow Direction: North
Circle K	200 feet south 2957 W Montague Ave N Charleston, SC (Up-gradient)	UST, LUST, NPDES	Facility ID: 01355 Release #1: 12/15/89 NFA: 7/12/07 Seven abandoned USTs. Three active USTs. Groundwater Flow Direction: Northwest
SC Research Authority (former)	600 feet west 5300 International Blvd (Cross-gradient)	SHWS, ALLSITES, Brownfields, VCP, AUL, FINDS	Current site of Boeing aircraft manufacturing facility.



Facility	Location	Database	Comments
Charleston County Aviation Authority	Within Site Boundary 5275 International Blvd N Charleston, SC	SHWS, ALLSITES, Brownfields, VCP, AUL	Site of proposed future development. Certificate of completion issued 3/3/16. VCC 14-6240-NRP.
7-Eleven (Sunoco)	Within Site Boundary 3564 W Montague Ave N Charleston, SC	UST, LUST, GWCI, FINDS, ECHO	Facility ID: 12270 Release #1: 4/1/03 CNFA: 1/21/10 Four active USTs. Groundwater Flow Direction: Northwest
Golden Strip Transfer	Within Site Boundary 3340A Buffalo St. N Charleston, SC	UST, LUST	Facility ID: 01603 Release #1: 12/29/98 NFA: 11/9/99 One abandoned UST.
U Haul Center	Within Site Boundary 4788 Dorchester Road N Charleston, SC	UST, LUST, FINDS, ECHO, ERNS	Facility ID: 01420 Release #1: 1/22/96 NFA: 6/8/00 Two abandoned USTs.
Rivers Edge Marina	Within Site Boundary 4354 Bridge View Dr N Charleston, SC	UST	Facility ID: 09965 One active UST. No petroleum releases reported.
Former Classic Dry Cleaners	Within Site Boundary 2177 Ashley River Rd Charleston, SC	EDR Historical Cleaners (identified through street directory listings)	Dry-cleaning facility (closed 2017). Dry cleaner reportedly opted out of joining the SC Drycleaning Restoration Fund.
Dominion Energy (SCE&G Crew Quarters Site)	525 feet west 900 Savage Road Charleston, SC cross-gradient	RCRA-VSQG, SHWS, ALLSITES, UST, AST, VCP	Facility ID: 01448 One abandoned UST. One AST. One petroleum release: NFA 6/4/93. PCB soil and groundwater contamination from the storage of transformers. VCC 98-5331-RP.
Costco	215 feet west 3350 Ashley Town Center Drive Charleston, SC cross-gradient	RCRA-LQG, UST	Retail petroleum outlet and auto repairs. Facility ID: 18628 Four active USTs. No petroleum releases reported.

- (1) NFA – No Further Action status issued by the South Carolina Department of Health and Environmental Control (“SCDHEC”).
- (2) CNFA – Conditional No Further Action indicates the site received a no further action letter, but that contaminants at the site are still above applicable regulatory limits. Sites with CNFA status generally have land and groundwater use restrictions.

A number of unmapped (orphan) sites were listed in the EDR Report. S&ME reviewed the information and determined the locations of the orphan sites. None of the sites on the orphan list appear to be within a



distance of concern to the subject property. Based upon their location and S&ME's area reconnaissance, the orphan sites are not considered recognized environmental conditions in connection with the subject property.

4.2 Additional Environmental Record Sources

A search of the USEPA Envirofacts database was conducted. A review of the Envirofacts database resulted in the identification of no additional facilities of potential concern in the immediate vicinity of the subject property.

S&ME reviewed the SCDHEC UST registry database online. No additional UST sites within a distance of concern were identified.

S&ME reviewed the SCDHEC Drycleaning Facility Restoration Trust Fund (DFRTF) facilities database. No additional dry-cleaning facility sites within a distance of potential concern were identified.

Based on assessments S&ME has performed in the area, S&ME is aware of another environmental concern, the US Defense Fuel Support Pipeline located at 5862 North Rhett Avenue in Hanahan, South Carolina. This jet fuel storage facility delivers aircraft fuel to the Charleston Air Force Base via underground pipelines. The pipeline runs south in line with North Rhett Avenue, then west in line with Remount Road, crossing I-26 and continuing onto the Air Force Base property. The pipeline is marked above ground at road crossings and other locations.

S&ME is also aware of a former landfill area to the west of I-526 adjacent to the Dominion Energy (formerly SCE&G) facility on Savage Road. The landfill area is located between the Dominion Energy facility and the Abberly at West Ashley Apartments along Ashley Town Center Drive. This was a former unpermitted landfill that accepted primarily domestic waste. It was not listed on any current environmental database. However, it does represent an environmental concern if excavations are planned in that area.

S&ME is aware of another unpermitted landfill area under portions of I-526 near the Virginia Avenue exit. Previous assessments in this area revealed that a former asbestos manufacturer (Raybestos-Manhattan) disposed of asbestos waste in the marsh and other areas near this location. This area was not listed on any environmental database. However, it does represent an environmental concern if excavations are planned in this area.

4.2.1 Tribal Record Sources

A search of available tribal record databases by EDR, Inc. revealed no sites within the specified search distances. The tribal databases searched are listed below.

Table 4-4 – Tribal Records

Database	Active Date	Approximate Search Distance	Search Results (number of sites)
Indian Reservations	1/10/17	1.0 mile	0
Indian LUST	2/10/2020	1.0 mile	0
Indian UST	2/10/2020	1.0-mile	0



4.3 Physical Setting Sources

The areas of the subject property are visible on the USGS 7.5-minute series Topographic Quadrangle Maps titled Ladson, SC, Johns Island, SC, and North Charleston, SC. The topography in the areas varies but is generally flat.

S&ME reviewed the Charleston County Soil Survey and the USDA Natural Resources Conservation Services (NRCS) Web Soil Survey (<http://www.nrcs.usda.gov/wps/portal/nrcs/main/soils/survey>), which depict the soil types underlying the subject property and the surrounding area. These sources depicted the subject property as being generally underlain by sandy and sandy loam soils.

According to the Geology of the Carolinas, (Horton, Jr. J. Wright and Zullo A. Victor, University of Tennessee Press, 1991), the subject property is located in the Atlantic Coastal Plain Physiographic Province of South Carolina. The Coastal Plain consists of unconsolidated sands, silts, and clays of the Pleistocene epoch. During this time, the ocean retreated over the land and left formations and terraces indicating former shorelines. The parent material of most of the soils is marine or fluvial deposits. The sedimentary beds of the Coastal Plain overlap each other in the sequence they were laid down and slope gently to the coast.

In the Coastal Plain Province, the soils typically have moderate to rapid permeability; thus, readily transmitting groundwater. The movement of groundwater through the sands and clays is strongly influenced by topography which generally controls the location of recharge and discharge zones. Groundwater within the Coastal Plain generally moves from topographically high areas (recharge zones) to topographically low areas within and along stream valleys (discharge areas).

4.4 Historical Use Information on the Property

4.4.1 Aerial Photographs

S&ME reviewed available aerial photographs to observe previous conditions and development of the subject property and immediately adjacent properties. These photographs were obtained from EDR, Charleston County GIS, and Google Earth. The aerial photographs were reviewed on a computer with a limited level of resolution.

The earliest available aerial photographs obtained were dated 1938/39. In the 1938/39 aerial photographs, most areas of the subject property are in a rural setting with woodlands, farmland, and scattered residential development. Some primary public roads are visible including Rivers Avenue (Highway 52), Dorchester Road, and Virginia Avenue (formerly Cosgrove Avenue).

In the 1954 and 1958 photographs, I-26 and I-526 are not yet constructed. Property along the areas of the subject property generally comprise undeveloped land, farmland, and residential sites. Some commercial development appears to be present along major public roads. The Charleston Air Force Base is visible to the west of Rivers Avenue and present-day Aviation Avenue. An area used as an annex by the Air Force and the U.S. Navy is visible to the north and south of the west end of Remount Road. A large agricultural area known as Faber Place is visible near the Ashley River in the vicinity of present-day Leeds Avenue. The area of the subject property south of the Ashley River primarily comprises woodlands, farmland and scattered residential sites. Numerous industrial sites including bulk petroleum storage/refinery facilities are visible along Virginia Avenue near the Cooper River. Although not visible in the aerial photographs, the Westrock (formerly Westvaco) papermill site is located nearby to the northeast of Virginia Avenue and the subject property.



In the 1961 aerial photographs, I-26 can be seen under construction extending to an area past Remount Road at this time. Goodrich Road (present-day West Montague Avenue) is visible. More commercial and industrial development may have occurred near portions of the subject property particularly along Rivers Avenue, Remount Road, and Virginia Avenue.

In the 1968 aerial photographs, the construction of I-26 and Aviation Avenue appears complete. More commercial development is evident near the subject property on Rivers Avenue, Remount Road, Montague Avenue, Dorchester Road, and in the Faber Place area. More residential development is also occurring near areas of the subject property.

In the 1977 aerial photographs, no significant changes are visible other than an increase in residential and commercial development in some areas.

In the 1983 aerial photographs, I-526 is under construction from near Dorchester Road to an area near Savannah Highway (US Highway 17). Clearing for another portion of I-526 may have begun near West Montague Avenue. South Aviation Avenue has been built or is under construction. More residential and commercial development is evident in the vicinity of the subject property.

In the 1989/90 aerial photographs, construction of I-526 appears to be complete from Savannah Highway to about Rivers Avenue. Construction of the I-526 is continuing eastward toward the Cooper River and the Town of Mount Pleasant, South Carolina. More commercial and residential development is evident in the area.

In the 1994/95 aerial photographs, construction of I-526 appears to be complete. Most existing roads intersecting and approaching the subject property appear to be present. Portions of Paul Cantrell Boulevard are still under construction. More development has occurred in other areas near the subject property.

In the 1999 aerial photographs, all existing roads intersecting and approaching the subject property are visible. Construction of Paul Cantrell Boulevard is complete. More residential and commercial development is evident along and nearby areas of the subject property.

In the 2006 aerial photographs, conditions at the subject property generally appear similar to those in the 1999 aerial photographs.

In the 2009 aerial photographs, improvements appear to be in progress to I-26 between I-526 and Aviation Avenue.

In the 2013 and 2017 aerial photographs, the subject property and surrounding areas appear similar to existing conditions.

The scales and clarity of the reviewed aerial photographs limited our ability to identify specific conditions indicative of releases or threatened releases of hazardous substances on or in the vicinity of the property. Copies of the aerial photographs are located in Appendix III.

4.4.2 Topographic Maps

S&ME reviewed available historical topographic maps (Ladson, SC, Johns Island, SC, and North Charleston, SC Quadrangles) to observe previous conditions and development of the subject property as well as immediately adjacent properties.



On the 1919 topographic maps, the areas of the subject property appear mostly rural in nature comprising woodlands, agricultural fields, and scattered residential sites. The main roadways in the vicinity of the subject property are Rivers Avenue, Dorchester Road, Ashley River Road, and Virginia Avenue. Some industrial sites are evident along the Cooper River near Virginia Avenue.

On the 1943-44 topographic maps, more residential development is depicted near the subject property. The Charleston Military Airport (future Charleston Air Force Base) is depicted nearby to the west of Rivers Avenue. Remount Road is depicted. Some commercial development has likely occurred along major roads in the area.

On the 1958 topographic maps, much more residential and commercial development is evident near major roads and the subject property. Some former borrow pits and phosphate strip mines are depicted in some areas on and adjacent to the subject property. Petroleum storage facilities are depicted near the Cooper River off Virginia Avenue.

On the 1971 topographic maps, I-26 has been constructed and more residential and commercial development is evident in most areas near the subject property.

On the 1979 topographic maps, no significant changes are noted other than an increase in residential and commercial development in some areas.

On the 1988 topographic maps, the section of I-526 west of interstate 26 appears complete. The portion of I-526 east of I-26 is still under construction.

The scales and clarity of the reviewed topographic maps limited our ability to identify specific conditions indicative of releases or threatened releases of hazardous substances on or in the vicinity of the subject property. Copies of the historic topographic maps are included in Appendix III.

4.5 Historical Use Information on Adjoining Properties

Based upon the review of available historical sources, adjoining properties were historically comprised of woodlands, agricultural land, and residential sites until significant residential and commercial development began in the 1950s to the present resulting in most areas becoming heavily developed urban areas. Commercial development in the area has included retail petroleum outlets, auto repair businesses, restaurants, hotels, office buildings, shopping centers, and drycleaners. Some strip mining (soil borrow pits and phosphate mining) occurred in the vicinity of the subject property in years past. These past mining activities typically don't represent an environmental concern, but sometimes resulted in the creation of wetland areas and unstable soil conditions.



5.0 Site Reconnaissance

A site reconnaissance was conducted during the week of March 9, 2020 by Norvin Duncan of S&ME, to observe the current conditions of the subject property, immediately adjoining properties, and nearby properties in the surrounding area. Photographs were taken of various portions of the subject property. Copies of the photographs are included in Appendix IV.

5.1 Methodology and Limiting Conditions

The subject property was observed by vehicular and pedestrian survey and adjacent properties were viewed from public rights-of-way. The majority of the subject property is developed with pavement and structures preventing the observation of the underlying surface.

5.2 General Site Setting

The subject property is located within primarily commercial and residential areas of Charleston County, South Carolina.

5.2.1 *Current Use(s) of the Property*

The primary use of the subject property is for public transportation.

5.2.2 *Past Use(s) of the Property*

Previous uses of the subject property were not evident from observations made during the site reconnaissance.

5.2.3 *Current Use(s) of Adjoining and Surrounding Properties*

Adjoining and surrounding properties primarily consist of commercial and residential development that include single and multi-unit buildings. Existing businesses adjoining or within the boundaries of the subject property include shopping centers, retail petroleum outlets, auto repair shops, drycleaners, restaurants, medical facilities, retail stores, multi-purpose office buildings, and bulk petroleum storage facilities.

5.2.4 *Past Use(s) of Adjoining and Surrounding Properties*

Site observations did not reveal previous uses of adjoining properties that are different from their current uses.

5.2.5 *Geologic, Hydrogeologic, Hydrologic, and Topographic Conditions*

The areas of the subject property are situated within a region comprising soils that are primarily sand and sandy loam. These soils have moderate permeability. Several local creeks are within or near the boundaries of the subject property. I-526 crosses the Ashley River and the Cooper River. Stormwater drains, ditches, and retention/detention ponds were observed on or adjacent to portions of the subject property. The topography and groundwater flow direction along the route of the subject property varies. Area hydrogeologic conditions were not confirmed during the site reconnaissance. No confirmation of groundwater conditions was made during the site visit.



5.2.6 *Description of Structures and Roads*

I-526, I-26, numerous intersecting roads, and railroad tracks are located within the boundaries of the subject property. Signs, parking lots, and some structures of businesses located along the roadways are also located within the boundaries of the subject property. The boundary of the subject property was not clearly marked in the field and was approximated. USTs associated with commercial petroleum retailers may also be located within the boundaries of the subject property.

5.2.7 *Potable Water Supply and Sewage Disposal Systems*

Potable water and sewage disposal services in the area of the subject property are provided by the Charleston Water System and the North Charleston Sewer District.

5.3 Exterior Observations

The site reconnaissance began along I-26 near the Eagle Drive overpass, continuing southward approximately ½ mile past its interchange with West Montague Avenue. The site reconnaissance continued along I-526 from its intersection with I-26 eastward to Virginia Avenue and from I-526 at I-26 southward to the end of the project area approximately 1-mile south of the Paul Cantrell Boulevard interchange. The site reconnaissance was performed over several days and included observing properties along I-26, I-526 and portions of Rivers Avenue, Aviation Avenue, Remount Road, International Boulevard, West Montague Avenue, Dorchester Road, Leeds Avenue, Paul Cantrell Boulevard, Virginia Avenue, and other secondary roads that are included within the boundaries of the subject property. Photographs taken during the site reconnaissance are included in Appendix IV.

Much of the land adjacent to the subject property is developed. Some areas comprise wooded and undeveloped land. Residential and commercial properties including retail petroleum stations, automobile repair businesses, restaurants, retail shopping centers, hotels, banks, offices, restaurants, and current and former drycleaner sites were observed nearby or within the boundaries of the subject property. Areas with the most significant commercial development adjoining and within the boundaries of the subject property are located at the interchange of I-26 and Aviation Avenue, the interchange of I-26 and Remount Road, the interchange of I-526 and Rivers Avenue, the interchanges at I-26 and I-526 and I-26 and Montague Avenue, the interchange of I-526 and Dorchester Road, the interchange at I-526 and Virginia Avenue, and areas along Paul Cantrell Boulevard.

Stormwater drains, drainage ditches, and stormwater retention ponds were observed on or adjacent to portions of the subject property. Several creeks route near or through portions of the subject property (i.e. Turkey Creek, Filbin Creek, and Bulls Creek). Low-lying wet areas exist along portions of the subject property, especially near the creeks and the Ashley and Cooper Rivers.

Railroad tracks are located adjoining to, or routing through portions of the subject property boundaries. These areas include I-526 near the I-26 interchange, I-26 near Woodbine Avenue, I-526 between Rivers Avenue and the exit to Virginia Avenue, and I-526 near the Dorchester Road interchange.

Pole-mounted and pad-mounted electrical transformers were observed adjacent and within the boundaries of portions of the subject property. Most of the transformers appear to be owned by Dominion Energy. Most transformers appeared to be labeled as not containing PCBs. All of the transformers appeared to be in good condition and no leaks were observed. Overhead power lines and high voltage electrical transmission lines are also located adjacent to or within portions of the boundaries of the subject property.



Underground natural gas lines (also owned by Dominion Energy) were observed to route adjacent to or within portions of the subject property. The locations of these natural gas lines appear to be substantially marked in most areas. Other underground utilities such as fiber optic cables, electrical, phone, and sewer and water lines are located adjacent and within the boundaries of the subject property.

Businesses observed during the site reconnaissance that may use hazardous substances and that may be regulated by State or Federal agencies such as retail petroleum outlets, car repair businesses, and dry cleaners were noted and compared to the sites identified in the EDR environmental database report.

During the site reconnaissance, there were no obvious signs of any current hazardous chemical spills, leaking aboveground storage tanks, or unusual films or sheens on the surface of water bodies within or adjacent to the subject property boundaries.

5.4 Interior Observations

Interior spaces of structures within the subject property boundaries were not included as part of the subject property observations.



6.0 Interviews

6.1 Interview with Past and Present Owners

At the request of the user, property owner interviews were not conducted.

6.2 Interview with Key Site Manager

There was not a key site manager.

6.3 Interview with Occupants

At the request of the user, occupant interviews were not conducted.

6.4 Interview with Local Officials

S&ME submitted a Freedom of Information request to the City of Charleston and City of North Charleston Fire Departments to inquire if there were records of any significant environmental incidents along the subject property. The fire departments did not have any records of any significant hazmat responses along the area of the subject property that were of a serious environmental concern.

S&ME contacted Mr. Konstantine Akhvlediani with the SCDHEC Drycleaners section of the SCDHEC in Columbia, South Carolina concerning the former Lenz / Tip Top Cleaners at 5647 Rivers Avenue in North Charleston and the former Classic Dry Cleaners at 2177 Ashley River Road in Charleston. According to information provided by Mr. Akhvlediani, the former Lenz / Tip Top Cleaners dry-cleaning business performed dry-cleaning on-site from 1956 to 1990 using tetrachloroethylene (PCE) and petroleum-based solvents. An Expanded Initial Assessment (EIA) was performed at the former Lenz / Tip Top Cleaners in March 2009. Based on the results of the assessment (minimal exposure to impacted on-site soil and low levels of dry-cleaning compounds in the shallow groundwater), the SCDHEC decided to issue an NFA for the site. Mr. Akhvlediani did not have any information regarding the former Classic Dry Cleaners located at 2177 Ashley River Road except that the facility had opted out of participating in the SC Dry Cleaning Restoration Fund Program. The former Dryclean USA/Garrett Dry Cleaning facility at 5634 Rivers Avenue had some recent assessment work done in 2016 and no significant impact was found, but an NFA has not yet been issued. No additional work is scheduled at this time unless new evidence of contamination is discovered.

S&ME had previously contacted Ms. Angie Jones with the SCDHEC regarding the former One Hour Clean Craft Site at 5900 Rivers Avenue at the North Charleston Center shopping center. According to Ms. Jones, assessments regarding contamination at this site were completed and no further action is planned at this former dry-cleaning facility site.

6.5 Interview with Others

No additional interviews were conducted.



7.0 Findings

- ◆ The property located at 2243 Wren Street, Roadway Express, had a suspected petroleum release from a UST that was removed in 1996. The SCDHEC issued an NFA status for the suspected release on 8/30/96.
- ◆ The property at 6555 Fain Street, LS Starrett (Evans Rule Division), had site contamination including volatile organic compounds and metals. The property is under VCC 11-5732-NRP with the SCDHEC.
- ◆ Montague Industrial at 6549 Fain Street abandoned two petroleum USTs in-place in 1998. A petroleum release from the USTs system was reported on 4/7/99. The release was issued a CNFA on 9/25/12.
- ◆ Hertz Equipment Rental at 6445 Fain Street removed five petroleum USTs in 2007. Two separate releases from the UST system were issued an NFA on 8/31/95 and 8/20/07.
- ◆ Hawthorne Corporation at 6543 Fain Street removed a petroleum UST in 1992. A release associated with the UST was issued an NFA on 5/5/93.
- ◆ The property located at 6355 Fain Boulevard, SCDOT District 6 Lab, Sign Shop, and Maintenance Facility performs vehicle maintenance and also operates two petroleum USTs. The facility had two previous petroleum releases that received an NFA status and a third release (release reported 7/13/06) that is currently under investigation by the SCDHEC).
- ◆ The North Charleston Post Office at 6401 Rivers Avenue was built on top of a former unpermitted landfill. The facility also has a vehicle maintenance shop. Four USTs were removed at the facility in 1995. A petroleum release from the UST system received an NFA on 4/1/05.
- ◆ The former Westvaco Landfill located west of Fain Boulevard is a former industrial solid waste landfill that has been capped with land use restrictions.
- ◆ The former One Hour Clean Craft Site (former dry cleaner) at 5900 Rivers Avenue in the North Charleston Center shopping center was listed on the SHWS, ALLSITES, Spills, RCR, AUL, and VCP databases in the EDR report. Following assessments, the SCDHEC issued a certificate of completion in 2002 with deed restrictions, and no further action at the site is planned.
- ◆ Southern Bell listed at 5900 Rivers Avenue in the North Charleston Center shopping center was a tenant at the same location as the One Hour Clean Craft Site. Southern Bell is listed at this location on the UST, LUST, and RCR databases. A petroleum release occurred at this location on 10/28/93. The release received an NFA from the SCDHEC on 5/12/95.
- ◆ The U Haul Center located at 2155 Credit Union Lane is listed on the UST and LUST databases. The site has four abandoned USTs. One petroleum release was assessed by the SCDHEC at this site and issued an NFA on 5/9/00.
- ◆ Fast Point 53, a retail petroleum outlet located at 5995 Rivers Avenue has four abandoned USTs and two active USTs. One petroleum release was assessed by the SCDHEC at this site and issued a Conditional No Further Action (CNFA) on 5/15/06. Groundwater flow direction at this site is reported to the west.
- ◆ A former Amoco retail petroleum outlet located at 6001 Rivers Avenue had two petroleum releases. Release #2 received an NFA. Release #1 was issued a CNFA. Groundwater flow direction at this site is reported to the east.
- ◆ Mizzell's Exxon located at 5998 Rivers Avenue has eleven abandoned USTs and three active USTs. The site has had two past petroleum releases. One release was issued an NFA. Release # 1 was issued a CNFA.
- ◆ The property located at 2353 Aviation Avenue is the former location of a retail petroleum outlet (El Cheapo's). The site has six abandoned USTs and one documented petroleum release. The release was issued a CNFA on 2/19/08. Groundwater flow direction at this site is reported to the northeast.
- ◆ Circle K located at 2421 Aviation Avenue is a retail petroleum outlet with four abandoned USTs and two active USTs. One petroleum release documented at the site received an NFA on 4/3/07.



- ◆ Rivers Refuel, LLC at 5830 Rivers Avenue removed four petroleum USTs in 2016. The site had a petroleum release in 1996 that was issued a CNFA on 1/11/13. The site still has an active petroleum release that was reported on 10/10/16, apparently discovered during the UST removal operations.
- ◆ Jones Ford located at 5757 Rivers Avenue is an automobile dealership that performs auto repairs.
- ◆ Former Popeye's Restaurant located at 5711 Rivers Avenue and adjacent to Jones Ford was once the location of a retail petroleum outlet. The site has two abandoned USTs and one reported petroleum release. The release was issued an NFA on 12/21/95.
- ◆ The former Lenz / Tip Top Cleaners located at the Gas Light Square shopping center at 5647 Rivers Avenue was a dry-cleaning facility that is no longer in operation. The site was issued an NFA by the SCDHEC in March 2009 and no further funded activity is planned at this site.
- ◆ The North Boland Circle Site located at 2930 North Boland Circle is listed on the SHWS, ALLSITES, SC Brownfields, and VCP databases. The site is also known as 5689 Rivers Avenue. The site was also previously the location of a retail petroleum outlet. The site is currently developed as JD Byrider, a used car dealership and auto repair facility.
- ◆ Credit Cars of Charleston located at 5689 Rivers Avenue was the location of a former automotive business with one abandoned UST and part of the above noted site. A documented petroleum release at the site received a CNFA on 7-20-09. Groundwater flow direction at this site is reported to the northwest.
- ◆ The N Boland Circle Site located at the southwest corner of Rivers Avenue and North Boland Circle at the Gas Light Square shopping center was the location of a former retail petroleum outlet. The site had two abandoned USTs and one documented petroleum release. The release was issued a CNFA on 7/31/00.
- ◆ 7-Eleven (Sunoco) / Riverplace Holdings located at 5710 Rivers Avenue is a retail petroleum outlet. The facility has three active USTs and four abandoned USTs with two active petroleum releases currently being assessed under the direction of the SCDHEC.
- ◆ The Lube Station / Kerr site located at 2059 Remount Road is currently in operation as an auto lubrication business (Take 5 Oil Change). The site has three abandoned USTs with no reported releases.
- ◆ The former Altman Dodge car dealership at 2049 Remount Road is currently redeveloped with a used car lot. The site had two abandoned USTs with one reported petroleum release that was issued an NFA on 1/15/01. However, the new owner entered into a voluntary cleanup contract (VCC) with the SCDHEC to address potential contamination on-site due to past car repair operations on the site. A certificate of completion was issued 7-14-17, but land use restrictions have not yet been listed.
- ◆ The former Dryclean USA /Garrett Dry Cleaning facility at 5634 Rivers Avenue is ranked low priority with no funding or assessment activity planned but has not received an NFA.
- ◆ The former Circle K 270882 at 5154 North Rhett Avenue had three petroleum USTs removed in 2017. Two releases, one reported on 3/1/93 and the other reported on 9/18/06 are still under assessment.
- ◆ The former Circle K 8092 at 5270 Attaway Street had two petroleum USTs removed in 1991. A release from the UST system reported in 1992 received an NFA on 8/22/08. This site is now vacant and the location of a stormwater pond.
- ◆ The site listed as SAK Construction is the location of a sewer transfer station at 5251 Virginia Avenue. The facility has an emergency generator unit with an internal diesel fuel tank (AST). No releases are noted.
- ◆ Southern Bulk Haulers, a trucking business that hauled cement and other products, was listed on the AST database at 1069 Lincoln Avenue. This facility is no longer at this location and no spills are noted.
- ◆ Coastal Concrete at 1067 Lincoln Avenue is a typical concrete batch plant. A 10,000-gal AST listed (type not specified). No spills noted. Currently operating as Thomas Concrete.



- ◆ Quality Transport at 1003 Lincoln Avenue, currently operating as Port City Transportation, is listed with one active petroleum UST. A suspected release from the UST system reported on 10/31/17 received an NFA on 11/16/17.
- ◆ Kinder Morgan at 5165 Virginia Avenue is a bulk petroleum storage/refining facility with multiple ASTs and past incidents of spills. The facility also removed a small petroleum UST in 1993 and a release from the UST was documented at that time. An NFA for the UST release was issued on 3/15/10.
- ◆ Buckeye Terminals at 5150 Virginia Avenue is a bulk petroleum storage/refining facility with multiple ASTs. This is also the site of a former historic fertilizer manufacturing plant.
- ◆ The Westvaco Paper Mill at 5600 Virginia Avenue is currently operating as Kapstone (a subsidiary of Westrock) and is located adjoining to the northeast of the subject property at the Cooper River. The facility has a history of regulatory violations and issues of soil and groundwater contamination.
- ◆ Annex to Charleston Naval Complex located at Vector / Command Street was formerly the site of naval and air force auxiliary facilities. The site is still under assessment for chlorinated solvent and degradation byproduct groundwater contamination that is migrating northeast toward I-26.
- ◆ Charleston Coin Center listed at 2399 Air Park Road had two abandoned USTs with one documented petroleum release. The release received an NFA on 4/14/95.
- ◆ General Battery listed at 2416 Air Park Road has one abandoned UST and one documented petroleum release. The release received a CNFA on 10/16/12. Groundwater flow direction at this site is reported to the southeast.
- ◆ Circle K 2723691 at 5302 Rivers Avenue is an active retail petroleum outlet. The site has three abandoned USTs and two active USTs. A petroleum release reported on 2/21/91 received a CNFA on 9/30/16. The groundwater flow direction at this site is reported to the west.
- ◆ Circle K 27233354 at 5255 Rivers Avenue is an active retail petroleum outlet. The site has two abandoned USTs and four active USTs. One petroleum release reported at this received a CNFA on 11/20/09. The groundwater flow direction at the site is reported to the south.
- ◆ The former Harper's 66 Service Station listed at 5331 Rivers Avenue has four abandoned USTs. Two reported petroleum releases at this site both received an NFA on 12/27/00. The site was last occupied by Tires for Hire.
- ◆ The former Sherwin Williams Paint Store / Western Auto Store at 5350 Rivers Avenue has one abandoned UST and one documented petroleum release. The release was issued an NFA on 7/6/98.
- ◆ Sander's Brothers at 1990 Harley Street is the location of a construction company and asphalt plant. The site has two active USTs and two active ASTs. No releases are reported.
- ◆ Former Charleston Boat Center located at 5133 Rivers Avenue is redeveloped with a health care facility. The site had one abandoned UST and one documented petroleum release. The release was issued an NFA on 10/13/14. The property is also subject to VCC 10-5864-NRP and has recorded groundwater and land use restrictions. The groundwater flow direction at the site is to the north.
- ◆ Buchanan Volkswagen listed at 5130 Rivers Avenue was the location of a former car dealership. The site had three abandoned USTs and one documented petroleum release. The release was issued a CNFA on 5/25/10. The groundwater flow direction at the site is reported to the east. This site was last occupied by Fleet Pride (truck and trailer parts).
- ◆ CEL Oil Products and Dutton Storage, LLC located at 5402 Dutton Avenue is the location of a petroleum storage facility. The site has multiple ASTs and one abandoned UST. The site has an active petroleum release (UST) that is under assessment. The groundwater flow direction at the site is reported to the southwest.



- ◆ A Fuel Spill was listed at the intersection of I-526 and Rivers Avenue. The spill occurred on 10/23/02 and involved 10-gallons of oil that was apparently cleaned up appropriately.
- ◆ Sander's Brothers listed at 4970 Lacross Road has four abandoned USTs and an active petroleum release that is under assessment. The groundwater flow direction at the site is reported to be radial. This site is currently a reclamation facility for construction materials including asphalt and concrete.
- ◆ Coburg Dairy / Borden Dairy at 5001 Lacross Road is a dairy production facility listed on the FINDS, ECHO, RMP, and TRIS databases. The facility is noted to handle toxic chemicals and the facility may also be permitted for issues such as air emissions.
- ◆ Former Kwik Fill at 2988 W Montague Avenue is the location of a former retail petroleum outlet. The site had eleven abandoned USTs and one documented petroleum release. The release was issued a CNFA on 7-12-02. The site is currently developed with a McDonald's Restaurant. The groundwater flow direction at the site is reported to the north.
- ◆ Blue Water 7 located at 2941 W Montague Avenue is an active retail petroleum outlet. The site has seven abandoned USTs and three active USTs with one documented petroleum release. The release was issued an NFA on 7/28/04. Groundwater flow direction at the site is to the north.
- ◆ Circle K at 2957 W Montague Avenue is an active retail petroleum outlet. The site has seven abandoned USTs and three active USTs with one documented petroleum release. The release was issued an NFA on 7/12/07. Groundwater flow direction at the site is reported to the northwest.
- ◆ SC Research Authority (former) at 5300 International Boulevard is currently the location of the Boeing aircraft manufacturing facility. The property is under a VCC with the SCDHEC.
- ◆ Charleston County Aviation Authority at 5275 International Boulevard is the site of a proposed future development and is under a VCC with the SCDHEC. A certificate of completion was issued by the SCDHEC on 3/3/16.
- ◆ 7-Eleven (Sunoco) at 3564 W Montague Avenue is an active retail petroleum outlet. The site has four active USTs and one documented petroleum release. The release was issued a CNFA on 1/21/10. The groundwater flow direction at the site is reported to the northwest.
- ◆ Golden Strip Transfer at 3340A Buffalo Street has one abandoned UST and one documented petroleum release. The release was issued an NFA on 11/9/99.
- ◆ U Haul Center at 4788 Dorchester Road has two abandoned USTs and one documented petroleum release. The release was issued an NFA on 6/8/00.
- ◆ Rivers Edge Marina at 4354 Bridge View Drive has one active UST and no reported petroleum releases. This site was formerly the location of Duncan Boat Harbor.
- ◆ Classic Dry Cleaners, a former dry-cleaning facility (closed 2017), is located at 2177 Ashley River Road near I-526. This dry cleaner was not a participant in the SC Dry Cleaning Restoration Fund Program.
- ◆ SCE&G at 900 Savage Road is listed on the SHWS, ALLSITES, UST, AST, and VCP databases. The site had one abandoned UST and a petroleum release that was issued an NFA on 6/4/93. The site is also noted to have an AST. PCB soil and groundwater contamination from the storage of transformers on-site is noted, and SCE&G is under a VCC with the SCDHEC.
- ◆ Costco at 3050 Ashley Town Center Drive is an active retail petroleum outlet. The site has four active USTs with no petroleum releases. The facility also performs auto repairs and is listed on the RCRA-LQG database.
- ◆ The US Defense Fuel Support Pipeline is located at 5862 North Rhett Avenue in Hanahan, South Carolina. This jet fuel storage facility delivers aircraft fuel to the Charleston Air Force Base via underground



pipelines. The pipeline runs south in line with North Rhetts Avenue, then west in line with Remount Road, crossing I-26 and continuing onto the Air Force Base property.

- ◆ A former unpermitted landfill that accepted primarily domestic waste is located between an SCE&G facility on Savage Road and the Abberly at West Ashley Apartments along Ashley Town Center Road.
- ◆ Electrical transformers are located adjoining and within the boundaries of portions of the subject property. The transformers appeared to be in good condition. Most of the transformers are labeled Non-PCB and are owned by SCE&G.

8.0 Opinion

- ◆ Because the UST at the Roadway Express site at 2243 Wren Street was removed and an associated petroleum release received an NFA, it is considered a historic recognized environmental condition and not a recognized environmental condition.
- ◆ Based on its proximity to the subject property and past documented contamination, the LS Starrett (Evans Rule Division) site at 6555 Fain Street subject to VCC 11-5732-NRP is considered a recognized environmental condition.
- ◆ Based on its proximity to the subject property and past petroleum release that was issued a CNFA, the property located at 6549 Fain Street, Montague Industrial, is considered a recognized environmental condition.
- ◆ Because the USTs at the Hertz Equipment Rental site at 6445 Fain Street were removed and associated petroleum releases received an NFA, it is considered a historic recognized environmental condition and not a recognized environmental condition.
- ◆ Because the UST at the Hawthorne Corporation site at 6543 Fain Street was removed and an associated petroleum release received an NFA, it is considered a historic recognized environmental condition and not a recognized environmental condition.
- ◆ Based on current use of USTs and previous release of petroleum products currently under investigation by the SCDHEC, the property located at 6355 Fain Boulevard, SCDOT District 6 Lab, Sign Shop, and Maintenance Facility is considered a recognized environmental condition.
- ◆ Based on its proximity to the subject property, the North Charleston Post Office (built on a former landfill) located at 6401 Rivers Avenue is considered a recognized environmental condition.
- ◆ Based on its proximity to the subject property, the former Westvaco Landfill located west of Fain Boulevard is considered a recognized environmental condition.
- ◆ Because a certificate of completion was issued and no further action is planned, the former One Hour Clean Craft Site located at 5900 Rivers Avenue in the North Charleston Center shopping center is considered a historic recognized environmental condition and not a recognized environmental condition.
- ◆ Because a petroleum release at the Southern Bell UST site at 5900 Rivers Avenue in the North Charleston Center shopping center received an NFA from the SCDHEC, it is considered a historic recognized environmental condition and not a recognized environmental condition.
- ◆ Because the USTs were abandoned and the release received an NFA, the U Haul Center located at 2155 Credit Union Lane is considered a historic recognized environmental condition and not a recognized environmental condition.
- ◆ Based on its proximity to the subject property, past petroleum release, and current use as a retail petroleum outlet, the Fast Point 53 located at 5995 Rivers Avenue is considered a recognized environmental condition.



- ◆ Because of its proximity to the subject property and past petroleum releases, one of which was issued a conditional no further action status (CNFA), the former Amoco retail petroleum outlet located at 6001 Rivers Avenue is considered a recognized environmental condition.
- ◆ Based on its proximity to the subject property, past petroleum releases, and current use as a retail petroleum outlet, Mizzell's Exxon located at 5998 Rivers Avenue is considered a recognized environmental condition.
- ◆ Based on its proximity to the subject property and past petroleum release that was issued a CNFA, the property located at 2353 Aviation Avenue, former El Cheapo's retail petroleum outlet, is considered a recognized environmental condition.
- ◆ Based on its proximity to the subject property (down-gradient) and NFA for a past release, the Circle K retail petroleum outlet located at 2421 Aviation Avenue is not considered a recognized environmental condition.
- ◆ Based on its proximity to the subject property, the Rivers Refuel, LLC site at 5830 Rivers Avenue which still has an active petroleum release under assessment, is considered a recognized environmental condition.
- ◆ Because it appears to be within the boundaries of the subject property and auto repairs are performed at the business, Jones Ford Auto Dealership located at 5757 Rivers Avenue is considered a recognized environmental condition.
- ◆ Because the USTs were abandoned and a past release was issued an NFA, the Former Popeye's Restaurant located at 5711 Rivers Avenue is considered a historic recognized environmental condition and not a recognized environmental condition.
- ◆ Because dry-cleaning operations have not been conducted at this site since 1990 and the SCDHEC issued an NFA, the former Lenz / Tip Top Cleaners located at the Gas Light Square shopping center at 5647 Rivers Avenue is considered a historic recognized environmental condition and not a recognized environmental condition.
- ◆ Because of proximity to the subject property and current use (JD Byrider used cars) that includes auto repairs, the North Boland Circle Site located at 2930 North Boland Circle (also known as 5689 Rivers Avenue) is considered a recognized environmental condition.
- ◆ The former Credit Cars of Charleston UST site, also located at 5689 Rivers Avenue, which had a past petroleum release that was issued a CNFA, is considered a recognized environmental condition.
- ◆ Because of its proximity to the subject property and a CNFA that was issued for a past petroleum release, the N Boland Circle Site located at the southwest corner of Rivers Avenue and North Boland Circle at the Gas Light Square shopping center is considered a recognized environmental condition.
- ◆ Based on its location, current use of USTs and previous release of petroleum products currently under investigation by SCDHEC, the 7-Eleven / Rivers Place Holdings site located at 5710 Rivers Avenue is considered a recognized environmental condition.
- ◆ Based on its location and regulatory status, The Lube Station / Kerr site located at 2059 Remount Road with abandoned USTs and no reported releases, is not considered a recognized environmental condition.
- ◆ Based on its proximity to the subject property and unknown regulatory status, the former Altman Dodge car dealership at 2049 Remount Road that was assessed under a voluntary cleanup contract with the SCDHEC is considered a recognized environmental condition.
- ◆ Based on its location and regulatory status, the former Dryclean USA /Garrett Dry Cleaning facility site at 5634 Rivers Avenue is considered a recognized environmental condition.
- ◆ Based on its proximity to the subject property and past petroleum releases that are still under assessment, the former Circle K 270882 at 5154 North Rhett Avenue is considered a recognized environmental condition.



- ◆ Because the USTs of the former Circle K 8092 at 5270 Attaway Street were removed and an associated petroleum release received an NFA, it is considered a historic recognized environmental condition and not a recognized environmental condition.
- ◆ Although no release was noted for the fuel tank (AST) of the emergency generator of the sewer transfer station located at 5251 Virginia Avenue, it is located within the boundaries of the subject property and represents a potential threat. Therefore, it is considered a recognized environmental condition.
- ◆ Because no releases were noted and the business is no longer located at this address, the former Southern Bulk Haulers at 1069 Lincoln Avenue is not considered a recognized environmental condition.
- ◆ Because no spills were noted for an AST listed at the Coastal Concrete facility (currently Thomas Concrete) at 1067 Lincoln Avenue, it is not considered a recognized environmental condition.
- ◆ Although a suspected petroleum release from a UST was issued an NFA in 2017 for Quality Transport located at 1003 Lincoln Avenue, it is also a petroleum product transportation service and based on its proximity to the subject property, it is considered a recognized environmental condition.
- ◆ Based on its proximity to the subject property, the Kinder Morgan bulk petroleum storage/refining facility located at 5165 Virginia Avenue is considered a recognized environmental condition.
- ◆ Based on its proximity to the subject property, the Buckeye Terminals bulk petroleum storage/refining facility (and former fertilizer manufacturing plant site) located at 5150 Virginia Avenue is considered a recognized environmental condition.
- ◆ Based on its proximity to the subject property and its regulatory history, the Westvaco (Kapstone) paper mill located at 5600 Virginia Avenue is considered a recognized environmental condition.
- ◆ Based on its location, the Annex to Charleston Naval Complex site that is still under assessment for chlorinated solvent and degradation byproduct groundwater contamination that was migrating northeast toward I-26 is considered a recognized environmental condition.
- ◆ Because the USTs were abandoned and a past release was issued an NFA, the Charleston Coin Center listed at 2399 Air Park Road is considered a historic recognized environmental condition and not a recognized environmental condition.
- ◆ Based on its proximity to the subject property and past petroleum release that was issued a CNFA, General Battery listed at 2416 Air Park Road is considered a recognized environmental condition.
- ◆ Based on its proximity to the subject property and past petroleum release that was issued a CNFA, the Circle K 2723691 located at 5302 Rivers Avenue, which is an active retail petroleum outlet, is considered a recognized environmental condition.
- ◆ Based on its location and past releases, the Circle K 27233354 located at 5255 Rivers Avenue, which is still an active retail petroleum outlet, is considered a recognized environmental condition.
- ◆ Because the USTs were abandoned and past releases were issued an NFA, the former Harper's 66 Service Station listed at 5331 Rivers Avenue is considered a historic recognized environmental condition and not a recognized environmental condition.
- ◆ Because the UST was abandoned and a past release was issued an NFA, the former Sherwin Williams Paint Store / Western Auto Store at 5350 Rivers Avenue is considered a historic recognized environmental condition and not a recognized environmental condition.
- ◆ Based on its proximity to the subject property and operation of USTs and ASTs, the Sander's Brothers site located at 1990 Harley Street is considered a recognized environmental condition.
- ◆ Because it appears to be within the boundaries the subject property, the former Charleston Boat Center located at 5133 Rivers Avenue, which is subject to VCC 10-5864-NRP and has recorded groundwater and land use restrictions, is considered a controlled recognized environmental condition.



- ◆ Based on its proximity to the subject property and past petroleum release that was issued a CNFA, the Buchanan Volkswagen site listed at 5130 Rivers Avenue is considered a recognized environmental condition.
- ◆ Based on its proximity to the subject property, current operation as a petroleum storage facility, and an active petroleum release that is under assessment by the SCDHEC, the CEL Oil Products and Dutton Storage, LLC site located at 5402 Dutton Avenue is considered a recognized environmental condition.
- ◆ A Fuel Spill of approximately 10 gallons of oil at the intersection of I-526 and Rivers Avenue that was apparently cleaned up appropriately is considered a historic recognized environmental condition and not a recognized environmental condition.
- ◆ Based on its location, the Sander's Brothers site listed at 4970 Lacross Road that has four abandoned USTs and an active petroleum release that is under assessment is considered a recognized environmental condition.
- ◆ Based on its location, the Coburg Dairy / Borden Dairy facility at 5001 Lacross Road, a handler of toxic chemicals, is considered a recognized environmental condition.
- ◆ Based on its location and past petroleum release that was issued a CNFA, the former Kwik Fill at 2988 W Montague Avenue is considered a recognized environmental condition.
- ◆ Based on its location, Blue Water 7 located at 2941 W Montague Avenue, which is an active retail petroleum outlet, is considered a recognized environmental condition.
- ◆ Based on its location, Circle K at 2957 W Montague Avenue, which is an active retail petroleum outlet, is considered a recognized environmental condition.
- ◆ Based on its location, the SC Research Authority (former) at 5300 International Boulevard, currently the location of the Boeing aircraft manufacturing facility, is not considered a recognized environmental condition.
- ◆ Based on its location, the Charleston County Aviation Authority site at 5275 International Boulevard (proposed future development) is not considered a recognized environmental condition.
- ◆ Based on current use of USTs and previous release of petroleum products, Sunoco at 3564 W Montague Avenue, an active retail petroleum outlet, is considered a recognized environmental condition.
- ◆ Because the UST was abandoned and a past release was issued an NFA, Golden Strip Transfer at 3340A Buffalo Street is considered a historic recognized environmental condition and not a recognized environmental condition.
- ◆ Because the USTs were abandoned and a past release was issued an NFA, U Haul Center at 4788 Dorchester Road is considered a historic recognized environmental condition and not a recognized environmental condition.
- ◆ Based its location and current use of a UST, Rivers Edge Marina located at 4354 Bridge View Drive is considered a recognized environmental condition.
- ◆ Based on its proximity to the subject property, the former Classic Dry Cleaners at 2177 Ashley River Road is considered a recognized environmental condition.
- ◆ Based on its proximity to the subject property, use of ASTs, and past documented PCB soil and groundwater contamination, the SCE&G Crew Quarters Site at 900 Savage Road is considered a recognized environmental condition.
- ◆ Based on its proximity to the subject property, Costco located at 3050 Ashley Town Center Drive, which is an active retail petroleum outlet and auto repair facility, is considered a recognized environmental condition.



- ◆ The US Defense Fuel Support Pipeline that delivers aircraft fuel to the Charleston Air Force Base via underground pipelines that route nearby and under portions of the subject property is considered a recognized environmental condition.
- ◆ Because trash and unknown waste could be encountered during any planned excavations, the former unpermitted landfill along Ashley Town Center Road is considered a recognized environmental condition.

Utility companies are usually responsible for the maintenance and cleanup of any spills from their electrical transformers. Based on this fact and their apparent good condition, the electrical transformers observed along the subject property are not considered a recognized environmental condition.

It should be noted that the above listed sites with confirmed or potential releases of hazardous substances and/or petroleum products might also represent a vapor encroachment condition by vapor migration through the subsurface. However, we understand that there are no plans to develop any inhabited building structures on the subject property that would represent a potential for exposure to vapors in an enclosed space.

8.1 Data Gaps and Data Failure

- ◆ The operational history of the subject property could not be documented at approximately five-year intervals or prior to development due to the lack of historical source information readily available. Due to information gathered during interviews and from the available historical sources this data gap is not considered significant and is not considered a recognized environmental condition.
- ◆ Current chain-of-title, environmental lien, and/or activity and use limitations information were not provided by the user. This data gap is considered significant and is therefore considered a recognized environmental condition.
- ◆ Interviews with past and current property owners were not permitted by the user. This data gap is considered significant and is therefore considered a recognized environmental condition.
- ◆ A regulatory file review was not conducted as part of this assessment. Due to the information obtained during historical records review and interviews with local government officials, it is the opinion of the environmental professional performing this assessment the lack of regulatory file review is not considered significant and is not considered a recognized environmental condition.



9.0 Conclusions

We have performed a Phase I Environmental Site Assessment in conformance with the scope and limitations of ASTM E 1527-13 for the subject property identified as I-526 Corridor Improvements in Charleston County, South Carolina. Any exceptions to, or deletions from, this practice are described in Section 1.4 of this report. This assessment has revealed no evidence of recognized environmental conditions in connection with the subject property, except for the following:

1. Based on its proximity to the subject property and past documented contamination, the LS Starrett (Evans Rule Division) site at 6555 Fain Street which is subject to Voluntary Cleanup Contract (VCC) #11-5732-NRP is considered a recognized environmental condition.
2. Based on its proximity to the subject property and past petroleum release that was issued a Conditional No Further Action (CNFA), the property located at 6549 Fain Street, Montague Industrial, is considered a recognized environmental condition.
3. Based on its proximity to the subject property, the North Charleston Post Office (built on a former landfill) located at 6401 Rivers Avenue is considered a recognized environmental condition.
4. Based on current use of underground storage tanks (USTs) and previous release of petroleum products currently under investigation by the South Carolina Department of Health and Environmental Control (SCDHEC), the property located at 6355 Fain Boulevard, South Carolina Department of Transportation (SCDOT) District 6 Lab, Sign Shop, and Maintenance Facility is considered a recognized environmental condition.
5. Based on its proximity to the subject property, the former Westvaco Landfill located west of Fain Boulevard is considered a recognized environmental condition.
6. Based on its proximity to the subject property, past petroleum release, and current use as a retail petroleum outlet, the Fast Point 53 located at 5995 Rivers Avenue is considered a recognized environmental condition.
7. Because of its proximity to the subject property and past petroleum releases, one of which was issued a CNFA, the former Amoco retail petroleum outlet located at 6001 Rivers Avenue is considered a recognized environmental condition.
8. Based on its proximity to the subject property, past petroleum releases, and current use as a retail petroleum outlet, Mizzell's Exxon located at 5998 Rivers Avenue is considered a recognized environmental condition.
9. Based on its proximity to the subject property and past petroleum release that was issued a CNFA, the property located at 2353 Aviation Avenue, former El Cheapo's retail petroleum outlet, is considered a recognized environmental condition.
10. Based on its proximity to the subject property, the Rivers Refuel, LLC site at 5830 Rivers Avenue which still has an active petroleum release under assessment, is considered a recognized environmental condition.
11. Because it appears to be within the boundaries of the subject property and auto repairs are performed at the business, Jones Ford Auto Dealership located at 5757 Rivers Avenue is considered a recognized environmental condition.
12. Because of proximity to the subject property and current use (JD Byrider used cars) that includes auto repairs, the North Boland Circle Site located at 2930 North Boland Circle (also known as 5689 Rivers Avenue) is considered a recognized environmental condition.
13. The former Credit Cars of Charleston UST site, also located at 5689 Rivers Avenue, which had a past petroleum release that was issued a CNFA, is considered a recognized environmental condition.
14. Because of its proximity to the subject property and a CNFA that was issued for a past petroleum release, the N Boland Circle Site located at the southwest corner of Rivers Avenue and North Boland Circle at the Gas Light Square shopping center is considered a recognized environmental condition.



15. Based on its location, current use of USTs and previous release of petroleum products currently under investigation by SCDHEC, the 7-Eleven / Rivers Place Holdings site located at 5710 Rivers Avenue is considered a recognized environmental condition.
16. Based on its proximity to the subject property and unknown regulatory status, the former Altman Dodge car dealership at 2049 Remount Road that has been assessed under a VCC with the SCDHEC is considered a recognized environmental condition.
17. Based on its location and regulatory status, the former Dryclean USA /Garrett Dry Cleaning facility site at 5634 Rivers Avenue is considered a recognized environmental condition.
18. Based on its proximity to the subject property and past petroleum releases that are still under assessment, the former Circle K 270882 at 5154 North Rhett Avenue is considered a recognized environmental condition.
19. Although no release was noted for the fuel aboveground storage tank (AST) of the emergency generator of the sewer transfer station located at 5251 Virginia Avenue, it is located within the boundaries of the subject property and represents a potential threat. Therefore, it is considered a recognized environmental condition.
20. Although a suspected petroleum release from a UST was issued a no further action (NFA) in 2017 for Quality Transport located at 1003 Lincoln Avenue, it is also a petroleum product transportation service and based on its proximity to the subject property, it is considered a recognized environmental condition.
21. Based on its proximity to the subject property, the Kinder Morgan bulk petroleum storage/refining facility located at 5165 Virginia Avenue is considered a recognized environmental condition.
22. Based on its proximity to the subject property, the Buckeye Terminals bulk petroleum storage/refining facility (and former fertilizer manufacturing plant site) located at 5150 Virginia Avenue is considered a recognized environmental condition.
23. Based on its proximity to the subject property and its regulatory history, the Westvaco (Kapstone) paper mill located at 5600 Virginia Avenue is considered a recognized environmental condition.
24. Based on its location, the Annex to Charleston Naval Complex site that is still under assessment for chlorinated solvent and degradation byproduct groundwater contamination that is migrating northeast toward I-26 is considered a recognized environmental condition.
25. Based on its proximity to the subject property and past petroleum release that was issued a CNFA, General Battery listed at 2416 Air Park Road is considered a recognized environmental condition.
26. Based on its proximity to the subject property and past petroleum release that was issued a CNFA, the Circle K 2723691 located at 5302 Rivers Avenue, which is an active retail petroleum outlet, is considered a recognized environmental condition.
27. Based on its location and past releases, the Circle K 27233354 located at 5255 Rivers Avenue, which is still an active retail petroleum outlet, is considered a recognized environmental condition.
28. Based on its proximity to the subject property and operation of USTs and ASTs, the Sander's Brothers site located at 1990 Harley Street is considered a recognized environmental condition.
29. Because it appears to be within the boundaries of the subject property, the former Charleston Boat Center located at 5133 Rivers Avenue, which is subject to VCC 10-5864-NRP and has recorded groundwater and land use restrictions, is considered a controlled recognized environmental condition.
30. Based on its proximity to the subject property and past petroleum release that was issued a CNFA, the Buchanan Volkswagen site listed at 5130 Rivers Avenue is considered a recognized environmental condition.
31. Based on its proximity to the subject property, current operation as a petroleum storage facility, and an active petroleum release that is under assessment by the SCDHEC, the CEL Oil Products and Dutton Storage, LLC site located at 5402 Dutton Avenue is considered a recognized environmental condition.
32. Based on its location, the Sander's Brothers site listed at 4970 Lacross Road that has four abandoned USTs and an active petroleum release that is under assessment is considered a recognized environmental condition.



33. Based on its location, the Coburg Dairy / Borden Dairy facility at 5001 Lacross Road, a handler of toxic chemicals, is considered a recognized environmental condition.
 34. Based on its location and past petroleum release that was issued a CNFA, the former Kwik Fill at 2988 W Montague Avenue is considered a recognized environmental condition.
 35. Based on its location, Blue Water 7 located at 2941 W Montague Avenue, which is an active retail petroleum outlet, is considered a recognized environmental condition.
 36. Based on its location, Circle K at 2957 W Montague Avenue, which is an active retail petroleum outlet, is considered a recognized environmental condition.
 37. Based on current use of USTs and previous release of petroleum products, Sunoco at 3564 W Montague Avenue, an active retail petroleum outlet, is considered a recognized environmental condition.
 38. Based its location and current use of a UST, Rivers Edge Marina located at 4354 Bridge View Drive is considered a recognized environmental condition.
 39. Based on its proximity to the subject property, Classic Dry Cleaners at 2177 Ashley River Road is considered a recognized environmental condition.
 40. Based on its proximity to the subject property, use of ASTs, and past documented polychlorinated biphenyl (PCB) soil and groundwater contamination, the SCE&G Crew Quarters Site (Dominion Energy) at 900 Savage Road is considered a recognized environmental condition.
 41. Based on its proximity to the subject property, Costco located at 3050 Ashley Town Center Drive, which is an active retail petroleum outlet and auto repair facility, is considered a recognized environmental condition.
 42. The US Defense Fuel Support Pipeline that delivers aircraft fuel to the Charleston Air Force Base via underground pipelines that route nearby and under portions of the subject property is considered a recognized environmental condition.
 43. Because trash and unknown waste could be encountered during any planned excavations, the former unpermitted landfill along Ashley Town Center Road is considered a recognized environmental condition.
 44. Because buried asbestos waste could be encountered during any planned excavations, the unpermitted landfill areas located under I-526 near the Virginia Avenue exit is considered a recognized environmental condition.
- ◆ Current chain-of-title, environmental lien, and/or activity and use limitations information were not provided by the user. This data gap is considered significant and is therefore considered a recognized environmental condition.



10.0 Deviations

S&ME has endeavored to perform this Phase I ESA in substantial conformance with the scope and limitations of ASTM Standard Practice E1527-13 without significant deviation. Because of the limited availability of data, the operational history of the subject property was not documented at intervals of approximately 5 years or prior to development, and environmental lien or activity and use limitations information was not provided by the user. In addition, interviews with past and current property owners were not allowed by the user. No other deviations to ASTM Practice E 1527-13 were made in the completion of this Environmental Site Assessment.

11.0 Additional Services

No additional services were provided during this assessment.



12.0 References

ASTM, 2013. ASTM Standards on Environmental Site Assessments for Commercial Real Estate. E 1527-13, Standard Practice for Environmental Site Assessments: Phase I Environmental Site Assessment Process. American Society for Testing and Materials, Philadelphia, PA.

Phase I ESA – I-526 Corridor Improvements by S&ME dated September 8, 2017

University of South Carolina, 1983. Surface and Subsurface Stratigraphy, Structure and Aquifers of the South Carolina Coastal Plain; Colquhoun, Woollen, Van Nieuwenhuise, Padgett, Oldham, Boylan, Bishop and Howell

USDA/NRCS Web Soil Survey - <http://websoilsurvey.nrcs.usda.gov/app/WebSoilSurvey.aspx>

Geology of the Carolinas (Horton, Jr. J. Wright and Zullo A. Victor, University of Tennessee Press, 1991)

Charleston County website – www.charlestoncounty.org

EPA Envirofacts Website - <http://www3.epa.gov/enviro>

South Carolina Department of Natural Resources - www.dnr.state.sc.us

Aerial Photographs – Charleston County GIS, EDR, Google Earth

U.S.G.S. Topographic Maps, Johns Island, Ladson, Melrose, and North Charleston Quadrangles

Online Topographical Maps - <http://historicalmaps.arcgis.com/usgs/>

Sanborn Fire Insurance Maps – Charleston County Library

South Carolina Department of Health and Environmental Control – www.dhec.sc.gov



13.0 Signatures of Environmental Professionals

We declare that, to the best of our professional knowledge and belief, that we meet the definition of Environmental Professional as defined in § 312.10 of 40 CFR 312.

We have the specific qualifications based on education, training, and experience to assess a property of the nature, history, and setting of the property. We have developed and performed the all appropriate inquiries in conformance with the standards and practices set forth in 40 CFR Part 312.

Norvin C. Duncan
Environmental Professional

Chuck Black, P.E., LEED AP
Principal Engineer, V.P.

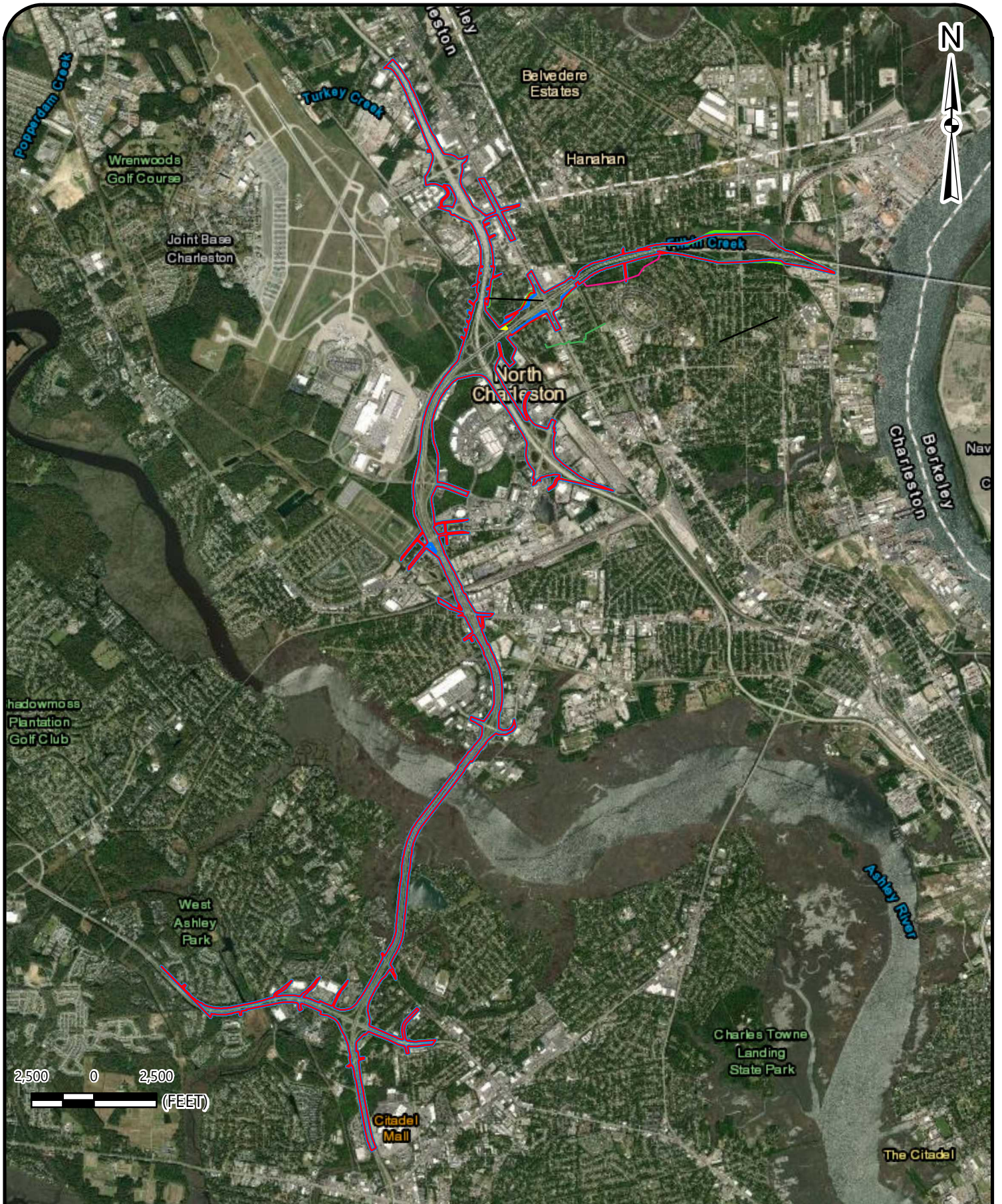
14.0 Qualifications of Environmental Professionals

The environmental professionals for this project are Mr. Norvin C. Duncan and Mr. Chuck Black. Mr. Duncan has over 40 years' experience in construction inspection and environmental consulting and has performed numerous Phase I Environmental Site Assessments. Mr. Black has over 28 years of environmental consulting experience. Resumes of the environmental professionals are included in Appendix V.

Appendices

APPENDIX I

FIGURES



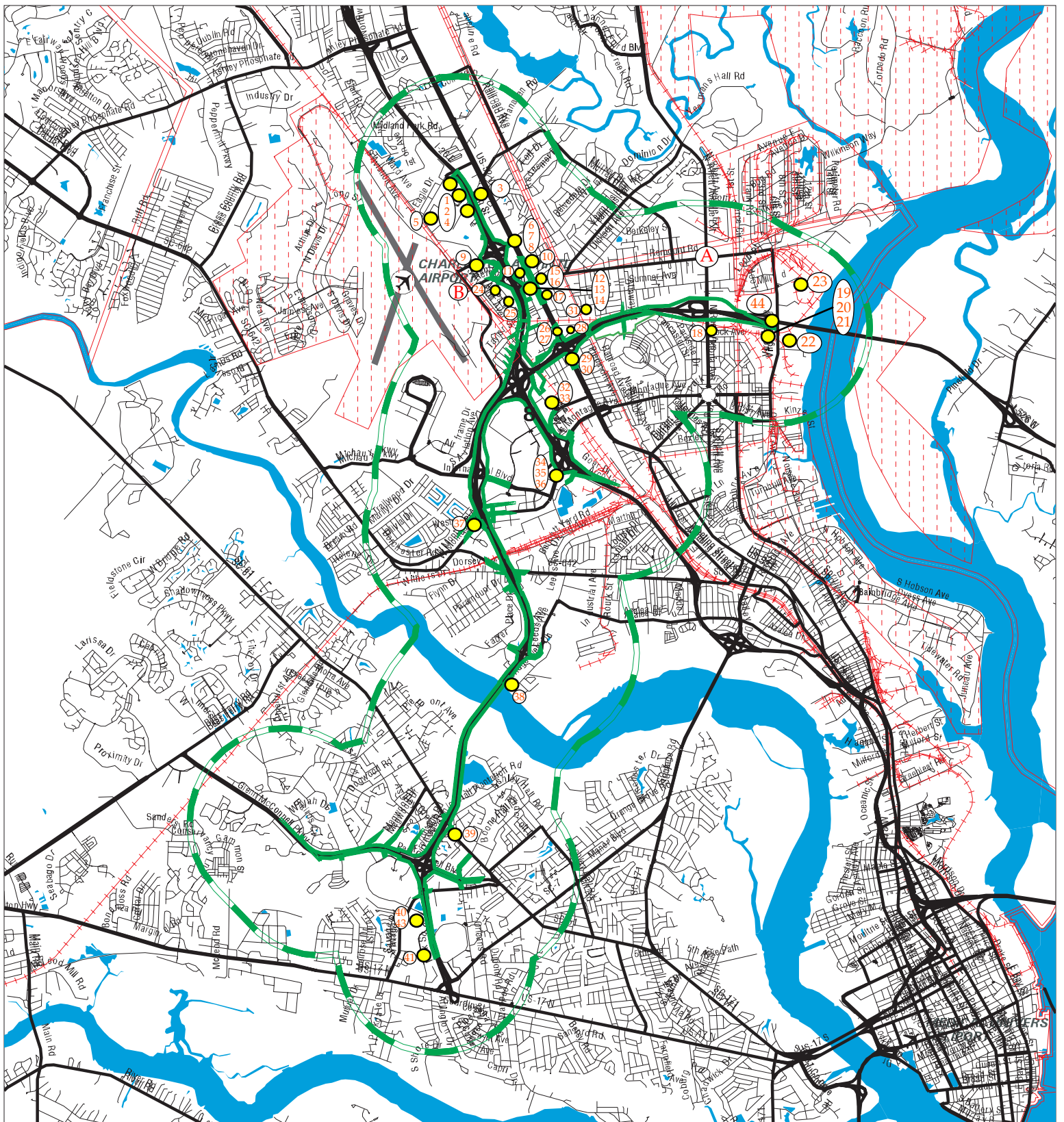
I-526 West Corridor




Charleston County, South Carolina

SCALE:
1:61,190
DATE:
2-18-20
Project No.
1413-15-112

FIGURE NO.

1



-  Target Property
-  Search Buffer
-  RECs Identified by Map ID

REC 42 (U.S. Defense Fuel Support Underground Pipeline extends from Point A to Point B)

Map ID	Name	Address
1	LS Starrett-Evans Rule	6555 Fain Street
2	Montague Industrial	6549 Fain Street
3	North Charleston Post Office	6401 Rivers Avenue
4	SCDOT District 6 Lab	6355 Fain Street
5	Westvaco Landfill Site	West of Fain Street
6	Fast Point 53	5995 Rivers Avenue
7	Former Amoco Station	6001 Rivers Avenue
8	Mizzell's Exxon	5998 Rivers Avenue
9	Former El Cheapo's	2353 Aviation Avenue
10	Rivers Refuel, LLC	5830 Rivers Avenue
11	Jones Ford	5757 Rivers Avenue
12	North Boland Circle Site	2930 North Boland Circle
13	Former Credit Cars	5689 Rivers Avenue
14	N Boland Circle-Gas Light Square	Rivers and Boland Circle
15	7-Eleven / Rivers Place Holdings	5710 Rivers Avenue
16	Former Altman Dodge	2049 Remount Road
17	Former Dry-Cleaner	5634 Rivers Avenue
18	Former Circle K 270882	5154 North Rhett Avenue
19	N. Chas Sewer Transfer Station	5251 Virginia Avenue
20	Quality Transport	1003 Lincoln Avenue
21	Kinder Morgan	5165 Virginia Avenue
22	Buckeye Terminals	5150 Virginia Avenue
23	Westvaco (Kapstone) paper mill	5600 Virginia Avenue
24	Former Chas Naval Complex Annex	Remount Road and Air Park Road
25	General Battery	2416 Air Park Road
26	Circle K 2723691	5302 Rivers Avenue
27	Circle K 27233354	5255 Rivers Avenue
28	Sanders Brothers	1990 Harley Street
29	Former Charleston Boat Center	5133 Rivers Avenue
30	Former Buchanan Volkswagon	5130 Rivers Avenue
31	CEL Oil / Dutton Storage, LLC	5402 Dutton Avenue
32	Sanders Brothers	4970 Lacross Road
33	Coburg / Borden Dairy	5001 Lacross Road
34	Former Kwik Fill	2988 West Montague Avenue
35	Blue Water 7	2941 West Montague Avenue
36	Circle K	2957 West Montague Avenue
37	Sunoco / 7-Eleven	3564 West Montague Avenue
38	Rivers Edge Marina	4354 Bridgeview Drive
39	Former Classic Dry Cleaners	2177 Ashley River Road
40	SCE&G Crew Headquarters (Dominion Energy)	900 Savage Road
41	Costco	3050 Ashley Town Center Drive
42	US Defense Fuel Support Underground Pipeline	Remount Road-Rivers Avenue
43	Former Landfill	Ashley Town Center Drive
44	Former Landfill	I-526 at Virginia Avenue Exit

APPENDIX II

EDR ENVIRONMENTAL DATABASE RECORDS REPORT



I-526 Improvements

I-526 Improvements

North Charleston, SC 29418

Inquiry Number: 5996896.6s

March 05, 2020

EDR Area / Corridor Report



6 Armstrong Road, 4th floor
Shelton, CT 06484
Toll Free: 800.352.0050
www.edrnet.com

TABLE OF CONTENTS

SECTION	PAGE
Executive Summary	ES1
Mapped Sites Summary	2
Key Map	15
Map Findings Summary	16
Focus Maps	20
Map Findings	72
Orphan Summary	OR-1
Government Records Searched/Data Currency Tracking	GR-1

Thank you for your business.
 Please contact EDR at 1-800-352-0050
 with any questions or comments.

Disclaimer - Copyright and Trademark Notice

This Report contains certain information obtained from a variety of public and other sources reasonably available to Environmental Data Resources, Inc. It cannot be concluded from this Report that coverage information for the target and surrounding properties does not exist from other sources. **NO WARRANTY EXPRESSED OR IMPLIED, IS MADE WHATSOEVER IN CONNECTION WITH THIS REPORT. ENVIRONMENTAL DATA RESOURCES, INC. SPECIFICALLY DISCLAIMS THE MAKING OF ANY SUCH WARRANTIES, INCLUDING WITHOUT LIMITATION, MERCHANTABILITY OR FITNESS FOR A PARTICULAR USE OR PURPOSE. ALL RISK IS ASSUMED BY THE USER. IN NO EVENT SHALL ENVIRONMENTAL DATA RESOURCES, INC. BE LIABLE TO ANYONE, WHETHER ARISING OUT OF ERRORS OR OMISSIONS, NEGLIGENCE, ACCIDENT OR ANY OTHER CAUSE, FOR ANY LOSS OF DAMAGE, INCLUDING, WITHOUT LIMITATION, SPECIAL, INCIDENTAL, CONSEQUENTIAL, OR EXEMPLARY DAMAGES. ANY LIABILITY ON THE PART OF ENVIRONMENTAL DATA RESOURCES, INC. IS STRICTLY LIMITED TO A REFUND OF THE AMOUNT PAID FOR THIS REPORT.** Purchaser accepts this Report "AS IS". Any analyses, estimates, ratings, environmental risk levels or risk codes provided in this Report are provided for illustrative purposes only, and are not intended to provide, nor should they be interpreted as providing any facts regarding, or prediction or forecast of, any environmental risk for any property. Only a Phase I Environmental Site Assessment performed by an environmental professional can provide information regarding the environmental risk for any property. Additionally, the information provided in this Report is not to be construed as legal advice.

Copyright 2020 by Environmental Data Resources, Inc. All rights reserved. Reproduction in any media or format, in whole or in part, of any report or map of Environmental Data Resources, Inc., or its affiliates, is prohibited without prior written permission.

EDR and its logos (including Sanborn and Sanborn Map) are trademarks of Environmental Data Resources, Inc. or its affiliates. All other trademarks used herein are the property of their respective owners.

EXECUTIVE SUMMARY

A search of available environmental records was conducted by Environmental Data Resources, Inc (EDR). The report was designed to assist parties seeking to meet the search requirements of EPA's Standards and Practices for All Appropriate Inquiries (40 CFR Part 312), the ASTM Standard Practice for Environmental Site Assessments (E 1527-13), the ASTM Standard Practice for Environmental Site Assessments for Forestland or Rural Property (E 2247-16), the ASTM Standard Practice for Limited Environmental Due Diligence: Transaction Screen Process (E 1528-14) or custom requirements developed for the evaluation of environmental risk associated with a parcel of real estate.

SUBJECT PROPERTY INFORMATION

ADDRESS

I-526 IMPROVEMENTS
NORTH CHARLESTON, SC 29418

TARGET PROPERTY SEARCH RESULTS

The Target Property was identified in the following databases.

Page Numbers and Map Identifications refer to the EDR Area/Corridor Report where detailed data on individual sites can be reviewed.

Sites listed in ***bold italics*** are in multiple databases.

STANDARD ENVIRONMENTAL RECORDS

Federal RCRA generators list

RCRA-VSQG: RCRA - Very Small Quantity Generators (Formerly Conditionally Exempt Small Quantity Generators)

A review of the RCRA-VSQG list, as provided by EDR, and dated 12/16/2019 has revealed that there are 3 RCRA-VSQG sites within the requested target property.

<u>Site</u>	<u>Address</u>	<u>Map ID / Focus Map(s)</u>	<u>Page</u>
<i>SCDOT LOWER STATE SI</i> EPA ID:: SCR000763672	<i>6355 FAIN BLVD</i>	<i>C13 / 4</i>	<i>81</i>
SCDOT DIST 6 LAB EPA ID:: SCD982099194	6355 B FAIN BLVD	D20 / 4	93
ENGILITY CORP EPA ID:: SCR000769968	5965 CORE RD STE 612	30 / 4	102

Federal ERNS list

ERNS: Emergency Response Notification System

A review of the ERNS list, as provided by EDR, and dated 09/09/2019 has revealed that there is 1 ERNS site within the requested target property.

EXECUTIVE SUMMARY

<u>Site</u>	<u>Address</u>	<u>Map ID / Focus Map(s)</u>	<u>Page</u>
Not reported Incident Date Time: 1994-11-11 10:15:00 NRC Report #: 269286	2099 REMOUNT RD	K47 / 4	117

State- and tribal - equivalent CERCLIS

SC SHWS: Site Assessment Section Project List

A review of the SC SHWS list, as provided by EDR, and dated 10/01/2019 has revealed that there are 3 SC SHWS sites within the requested target property.

<u>Site</u>	<u>Address</u>	<u>Map ID / Focus Map(s)</u>	<u>Page</u>
STROM ALTMAN DODGE S EPA ID: SCS123457717	2049 REMOUNT RD	I39 / 4	110
MARINE CORPS RESERVE EPA ID: SCS123457449	2517 VECTOR AVE	J45 / 4	115
TIP TOP CLEANERS EPA ID: SCDRY0056156	5647 RIVERS AVE	M59 / 4	125

State and tribal leaking storage tank lists

SC LUST: Leaking Underground Storage Tank List

A review of the SC LUST list, as provided by EDR, and dated 10/23/2019 has revealed that there are 8 SC LUST sites within the requested target property.

<u>Site</u>	<u>Address</u>	<u>Map ID / Focus Map(s)</u>	<u>Page</u>
HAWTHORNE CORPORATIO No Action Required: 05/05/1993 Substance: PETRO Facility Id: 11300	6543 FAIN RD	A5 / 4	73
HERTZ EQUIPMENT RENT No Action Required: 08/31/1995 No Action Required: 08/20/2007 Substance: PETRO Substance: PETROL Facility Id: 10056	6445 FAIN RD	B7 / 4	75
NORTH CHARLESTON MAI No Action Required: 04/16/2004 No Action Required: 04/21/1998 Substance: PETRO Substance: PETROL Facility Id: 01078	6355 FAIN BLVD	C16 / 4	84
EL CHEAPOS No Action Required: 02/19/2008 Substance: PETRO	2353 AVIATION AVE	E23 / 4	96

EXECUTIVE SUMMARY

Facility Id: 01375			
ALTMAN DODGE INC	2049 REMOUNT RD	I42 / 4	113
No Action Required: 01/15/2001			
Substance: PETRO			
Facility Id: 01324			
N BOLAND CIRCLE SITE	RIVERS AVE & N BOLAN	L53 / 4	119
No Action Required: 07/31/2000			
Substance: PETRO			
Facility Id: 15318			
SANDERS BROTHERS CON	4970 LACROSS RD	N71 / 8	131
Substance: PETRO			
Facility Id: 15916			
7-ELEVEN 40376	3564 MONTAGUE AVE	T93 / 12	162
No Action Required: 01/21/2010			
Substance: PETROL			
Facility Id: 12270			

State and tribal registered storage tank lists

SC UST: Comprehensive Underground Storage Tanks

A review of the SC UST list, as provided by EDR, and dated 11/09/2019 has revealed that there are 9 SC UST sites within the requested target property.

<u>Site</u>	<u>Address</u>	<u>Map ID / Focus Map(s)</u>	<u>Page</u>
HAWTHORNE CORPORATIO	6543 FAIN RD	A5 / 4	73
Facility Id: 11300			
Status: Abandoned			
HERTZ EQUIPMENT RENT	6445 FAIN RD	B7 / 4	75
Facility Id: 10056			
Status: Abandoned			
NORTH CHARLESTON MAI	6355 FAIN BLVD	C16 / 4	84
Facility Id: 01078			
Status: Currently in Use			
Status: Abandoned			
SC DEPT OF TRANSPORT	6355 FAIN BLVD	C18 / 4	93
Facility Id: 10045			
EL CHEAPOS	2353 AVIATION AVE	E23 / 4	96
Facility Id: 01375			
Status: Abandoned			
ALTMAN DODGE INC	2049 REMOUNT RD	I42 / 4	113
Facility Id: 01324			
Status: Abandoned			
N BOLAND CIRCLE SITE	RIVERS AVE & N BOLAN	L53 / 4	119
Facility Id: 15318			
Status: Abandoned			
SANDERS BROTHERS CON	4970 LACROSS RD	N71 / 8	131
Facility Id: 15916			

EXECUTIVE SUMMARY

Status: Abandoned

7-ELEVEN 40376

3564 MONTAGUE AVE

T93 / 12

162

Facility Id: 12270

Status: Currently in Use

SC AST: Aboveground Storage Tank List

A review of the SC AST list, as provided by EDR, and dated 03/25/2004 has revealed that there is 1 SC AST site within the requested target property.

<u>Site</u>	<u>Address</u>	<u>Map ID / Focus Map(s)</u>	<u>Page</u>
SANDERS BROTHERS - L Facility Id: 880	4970 LACROSS ROAD	N70 / 8	130

State and tribal institutional control / engineering control registries

SC RCR: Registry of Conditional Remedies

A review of the SC RCR list, as provided by EDR, and dated 09/09/2019 has revealed that there are 2 SC RCR sites within the requested target property.

<u>Site</u>	<u>Address</u>	<u>Map ID / Focus Map(s)</u>	<u>Page</u>
EL CHEAPOS	2353 AVIATION AVE	E23 / 4	96
7-ELEVEN 40376	3564 MONTAGUE AVE	T93 / 12	162

SC AUL: Land Use Controls

A review of the SC AUL list, as provided by EDR, and dated 12/09/2019 has revealed that there is 1 SC AUL site within the requested target property.

<u>Site</u>	<u>Address</u>	<u>Map ID / Focus Map(s)</u>	<u>Page</u>
STROM ALTMAN DODGE S	2049 REMOUNT RD	I39 / 4	110

State and tribal voluntary cleanup sites

SC VCP: Voluntary Cleanup Sites

A review of the SC VCP list, as provided by EDR, and dated 10/01/2019 has revealed that there are 2 SC VCP sites within the requested target property.

<u>Site</u>	<u>Address</u>	<u>Map ID / Focus Map(s)</u>	<u>Page</u>
STROM ALTMAN DODGE S	2049 REMOUNT RD	I40 / 4	111
MARINE CORPS RESERVE	2517 VECTOR AVE	J45 / 4	115

EXECUTIVE SUMMARY

State and tribal Brownfields sites

SC BROWNFIELDS: Brownfields Sites Listing

A review of the SC BROWNFIELDS list, as provided by EDR, and dated 10/01/2019 has revealed that there are 2 SC BROWNFIELDS sites within the requested target property.

<u>Site</u>	<u>Address</u>	<u>Map ID / Focus Map(s)</u>	<u>Page</u>
STROM ALTMAN DODGE S Status Code: COMP File Number: 58369	2049 REMOUNT RD	I40 / 4	111
MARINE CORPS RESERVE Status Code: INCOMP File Number: 58011	2517 VECTOR AVE	J45 / 4	115

ADDITIONAL ENVIRONMENTAL RECORDS

Local Lists of Hazardous waste / Contaminated Sites

SC ALLSITES: Site Assessment & Remediation Public Record Database

A review of the SC ALLSITES list, as provided by EDR, and dated 12/09/2019 has revealed that there are 2 SC ALLSITES sites within the requested target property.

<u>Site</u>	<u>Address</u>	<u>Map ID / Focus Map(s)</u>	<u>Page</u>
STROM ALTMAN DODGE S Project Status Code: COMP	2049 REMOUNT RD	I39 / 4	110
MARINE CORPS RESERVE Project Status Code: INCOMP	2517 VECTOR AVE	J45 / 4	115

Records of Emergency Release Reports

HMIRS: Hazardous Materials Information Reporting System

A review of the HMIRS list, as provided by EDR, and dated 12/05/2019 has revealed that there is 1 HMIRS site within the requested target property.

<u>Site</u>	<u>Address</u>	<u>Map ID / Focus Map(s)</u>	<u>Page</u>
Not reported	6425 FAIN RD	B10 / 4	79

SC SPILLS: Spills Database List

A review of the SC SPILLS list, as provided by EDR, and dated 11/27/2019 has revealed that there are 5 SC SPILLS sites within the requested target property.

<u>Site</u>	<u>Address</u>	<u>Map ID / Focus Map(s)</u>	<u>Page</u>
TRUCK SPILL	5400 N RHETT AVE	64 / 5	127

EXECUTIVE SUMMARY

Incident Name: 201404748			
Incident ID number: 113393284			
FUEL SPILL	I-526 & RIVERS AVE	65 / 8	128
Incident Name: 200204528			
Incident ID number: 4230684			
Not reported	2401 MALL DR IN CHAR	76 / 8	137
Incident Name: 200502926			
Incident ID number: 14550376			
Not reported	E MONTAGUE AVE AND M	77 / 8	138
Incident Name: 201700217			
Incident ID number: 136644484			
QUICK FILL GAS STATI	2936 W MONTAGUE AVE	S86 / 8	157
Incident Name: 200302781			
Incident ID number: 5571277			

Other Ascertainable Records

RCRA NonGen / NLR: RCRA - Non Generators / No Longer Regulated

A review of the RCRA NonGen / NLR list, as provided by EDR, and dated 12/16/2019 has revealed that there are 8 RCRA NonGen / NLR sites within the requested target property.

<u>Site</u>	<u>Address</u>	<u>Map ID / Focus Map(s)</u>	<u>Page</u>
FEDERAL EXPRESS CORP EPA ID:: SCD987572047	6425 FAIN ROAD	B11 / 4	79
ALTMAN DODGE INC EPA ID:: SCD981931702	2049 REMOUNT RD	I38 / 4	108
TIP TOP CLEANERS EPA ID:: SCR000764522	5647 RIVERS AVE	M58 / 4	123
SANDERS BROTHERS CON EPA ID:: SCD981019029	4960 LACROSS	N72 / 8	134
MARRIOT HOTEL EPA ID:: SCD981759988	4770 MARIOTT DRIVE	P79 / 8	139
MEDICAL UNIV OF SC M EPA ID:: SCR000762302	4750 GOER DR	P80 / 8	141
LEGGETT & PLATT INC EPA ID:: SCD003339710	4500 GOER RD	85 / 8	144
ECONO AUTO PAINTING EPA ID:: SCD982171845	3409 MONTAGUE	88 / 12	158

DOD: Department of Defense Sites

A review of the DOD list, as provided by EDR, and dated 12/31/2005 has revealed that there is 1 DOD site within the requested target property.

<u>Site</u>	<u>Address</u>	<u>Map ID / Focus Map(s)</u>	<u>Page</u>
CHARLESTON AIR FORCE		Region / 1,3,4,7,8	71

EXECUTIVE SUMMARY

ICIS: Integrated Compliance Information System

A review of the ICIS list, as provided by EDR, and dated 11/18/2016 has revealed that there is 1 ICIS site within the requested target property.

<u>Site</u>	<u>Address</u>	<u>Map ID / Focus Map(s)</u>	<u>Page</u>
STOLLER CHEMICAL CO. FRS ID:: 110009261912	U.S. HIGHWAY 17	075 / 8	136

MLTS: Material Licensing Tracking System

A review of the MLTS list, as provided by EDR, and dated 10/25/2019 has revealed that there is 1 MLTS site within the requested target property.

<u>Site</u>	<u>Address</u>	<u>Map ID / Focus Map(s)</u>	<u>Page</u>
NAVY, DEPARTMENT OF License Number:: 39-08478-04	4600 GOER ROAD	R83 / 8	143

FINDS: Facility Index System/Facility Registry System

A review of the FINDS list, as provided by EDR, and dated 11/22/2019 has revealed that there are 32 FINDS sites within the requested target property.

<u>Site</u>	<u>Address</u>	<u>Map ID / Focus Map(s)</u>	<u>Page</u>
HAWTHORNE CORPORATIO Registry ID:: 110017045669	6543 FAIN RD	A4 / 4	73
HERTZ EQUIPMENT RENT Registry ID:: 110017177972	6445 FAIN RD	B8 / 4	78
FEDERAL EXPRESS CORP Registry ID:: 110004940752	6425 FAIN ROAD	B11 / 4	79
SCDOT LOWER STATE SI Registry ID:: 110014362616	6355 FAIN BLVD	C13 / 4	81
NORTH CHARLESTON MAI Registry ID:: 110017139522	6355 FAIN BLVD	C17 / 4	92
DANIEL ISLAND WOODWO Registry ID:: 110070319593	6333 FAIN BLVD	19 / 4	93
EL CHEAPOS Registry ID:: 110017331038	2353 AVIATION AVE	E25 / 4	100
CTP PARTNERS LLC Registry ID:: 110017091127	2355 AVIATION AVE	E26 / 4	100
CHARLESTON EQUITIES Registry ID:: 110017092153	AVIATION AVE	F28 / 4	101
HAWTHORNE AVIATION Registry ID:: 110017171095	AVIATION AVE	F29 / 4	102
ENGILITY CORP Registry ID:: 110037443237	5965 CORE RD STE 612	F31 / 4	105
PEARLSTINE REAL ESTA Registry ID:: 110019921502	5900 CORE RD	G32 / 4	105
ANNEX TO CHARLESTON	BLDG 2513 C AVE	35 / 4	106

EXECUTIVE SUMMARY

Registry ID:: 110001138581			
ALTMAN DODGE INCORPO	2049 REMOUNT RD	I37 / 4	107
Registry ID:: 110002255997			
ANNEX TO CHARLESTON	2511 COMMAND ST	J46 / 4	117
Registry ID:: 110002199674			
N BOLAND CIRCLE SITE	RIVERS AVE & NORTH B	L52 / 4	119
Registry ID:: 110017148184			
PALMETTO WELLNESS CE	3782-A ASHLEY PHOSPH	54 / 4	121
Registry ID:: 110017309018			
CREDIT CARS OF CHARL	5659 RIVERS AVE	L55 / 4	121
Registry ID:: 110017173360			
TIP TOP CLEANERS	5647 RIVERS AVE	M59 / 4	125
Registry ID:: 110015322319			
SOUTHERN BELL	211-5900 RIVERS AVE	66 / 8	129
Registry ID:: 110017324233			
SANDERS BROTHERS CON	4970 LACROSS ROAD	N69 / 8	130
Registry ID:: 110002313951			
H G HARDERS & SON IN	US HWY 17	O74 / 8	136
Registry ID:: 110017010438			
STOLLER CHEMICAL CO.	U.S. HIGHWAY 17	O75 / 8	136
Registry ID:: 110009261912			
MARRIOTT HOTEL CHARL	4770 MARRIOT DR	P78 / 8	139
Registry ID:: 110016962296			
MARRIOT HOTEL	4770 MARIOTT DRIVE	P79 / 8	139
Registry ID:: 110004939416			
MEDICAL UNIV OF SC M	4750 GOER DR	P80 / 8	141
Registry ID:: 110012223566			
EXXON 44839	I 26 & W MONTAGUE AV	Q81 / 8	143
Registry ID:: 110017148932			
FINA SERVICE STATION	I-26 & MONTAGUE AVE	Q82 / 8	143
Registry ID:: 110017115218			
USN SPAWARSYSCEN CHA	4600 GOER DR	R84 / 8	144
Registry ID:: 110019999377			
ECONO AUTO PAINTING	3409 MONTAGUE	88 / 12	158
Registry ID:: 110002255309			
SUNOCO 0616-1137/COO	3564 MONTAGUE AVE	T92 / 12	162
Registry ID:: 110017044232			
CHARLESTON MENTAL HE	CHARLIE HALL BLVD	95 / 19	165
Registry ID:: 110020006198			

ECHO: Enforcement & Compliance History Information

A review of the ECHO list, as provided by EDR, and dated 10/06/2019 has revealed that there are 11 ECHO sites within the requested target property.

<u>Site</u>	<u>Address</u>	<u>Map ID / Focus Map(s)</u>	<u>Page</u>
FEDERAL EXPRESS CORP	6425 FAIN ROAD	B11 / 4	79

EXECUTIVE SUMMARY

Registry ID: 110004940752			
SCDOT LOWER STATE SI	6355 FAIN BLVD	C13 / 4	81
Registry ID: 110014362616			
ENGILITY CORP	5965 CORE RD STE 612	F31 / 4	105
Registry ID: 110037443237			
ANNEX TO CHARLESTON	BLDG 2513 C AVE	35 / 4	106
Registry ID: 110001138581			
ALTMAN DODGE INCORPO	2049 REMOUNT RD	I37 / 4	107
Registry ID: 110002255997			
TIP TOP CLEANERS	5647 RIVERS AVE	M59 / 4	125
Registry ID: 110015322319			
SANDERS BROTHERS CON	4970 LACROSS ROAD	N69 / 8	130
Registry ID: 110002313951			
STOLLER CHEMICAL CO.	U.S. HIGHWAY 17	O75 / 8	136
Registry ID: 110009261912			
MARRIOTT HOTEL	4770 MARIOTT DRIVE	P79 / 8	139
Registry ID: 110004939416			
MEDICAL UNIV OF SC M	4750 GOER DR	P80 / 8	141
Registry ID: 110012223566			
ECONO AUTO PAINTING	3409 MONTAGUE	88 / 12	158
Registry ID: 110002255309			

SC ASBESTOS: ASBESTOS

A review of the SC ASBESTOS list, as provided by EDR, and dated 10/30/2019 has revealed that there are 2 SC ASBESTOS sites within the requested target property.

<u>Site</u>	<u>Address</u>	<u>Map ID / Focus Map(s)</u>	<u>Page</u>
BANK OF AMERICA SC1- ONE MONTAGUE	5900 CORE AVE 4918 DORCHESTER RD	G33 / 4 94 / 12	105 165

SC DRYCLEANERS: Drycleaner Database

A review of the SC DRYCLEANERS list, as provided by EDR, and dated 01/08/2018 has revealed that there is 1 SC DRYCLEANERS site within the requested target property.

<u>Site</u>	<u>Address</u>	<u>Map ID / Focus Map(s)</u>	<u>Page</u>
TIP TOP CLEANERS/FMR BLWM Number: 56156	5647 RIVERS AVE	M60 / 4	126

SC Financial Assurance: Financial Assurance Information Listing

A review of the SC Financial Assurance list, as provided by EDR, has revealed that there are 4 SC Financial Assurance sites within the requested target property.

<u>Site</u>	<u>Address</u>	<u>Map ID / Focus Map(s)</u>	<u>Page</u>
HERTZ EQUIPMENT RENT Database: Financial Assurance 3, Date of Government Version: 11/09/2019	6445 FAIN RD	B7 / 4	75

EXECUTIVE SUMMARY

Facility ID: P 10056

NORTH CHARLESTON MAI **6355 FAIN BLVD** **C16 / 4** **84**
 Database: Financial Assurance 3, Date of Government Version: 11/09/2019
 Facility ID: P 01078

EL CHEAPOS **2353 AVIATION AVE** **E23 / 4** **96**
 Database: Financial Assurance 3, Date of Government Version: 11/09/2019
 Facility ID: P 01375

7-ELEVEN 40376 **3564 MONTAGUE AVE** **T93 / 12** **162**
 Database: Financial Assurance 3, Date of Government Version: 11/09/2019
 Facility ID: P 12270

SC GWCI: Groundwater Contamination Inventory

A review of the SC GWCI list, as provided by EDR, and dated 07/01/2008 has revealed that there are 5 SC GWCI sites within the requested target property.

<u>Site</u>	<u>Address</u>	<u>Map ID / Focus Map(s)</u>	<u>Page</u>
NORTH CHARLESTON MAI Solid Waste Permit #: 01078	6355 FAIN BLVD	C16 / 4	84
EL CHEAPOS Solid Waste Permit #: 01375	2353 AVIATION AVE	E23 / 4	96
N BOLAND CIRCLE SITE Solid Waste Permit #: 15318	RIVERS AVE & N BOLAN	L53 / 4	119
SANDERS BROTHERS CON Solid Waste Permit #: 15916	4970 LACROSS RD	N71 / 8	131
7-ELEVEN 40376 Solid Waste Permit #: 12270	3564 MONTAGUE AVE	T93 / 12	162

EDR HIGH RISK HISTORICAL RECORDS

EDR Exclusive Records

EDR Hist Auto: EDR Exclusive Historical Auto Stations

A review of the EDR Hist Auto list, as provided by EDR, has revealed that there are 6 EDR Hist Auto sites within the requested target property.

<u>Site</u>	<u>Address</u>	<u>Map ID / Focus Map(s)</u>	<u>Page</u>
VALUE NO 624	2353 W AVIATION AVE	E22 / 4	96
EL CHEAPO	2355 W AVIATION AVE	E27 / 4	101
SMITHS TEN MILE SHEL	2046 REMOUNT ROAD	H34 / 4	106
PALMETTO TEXACO	5659 RIVERS AVENUE	L57 / 4	122
MACKS FINA	2936 W MONTAGUE AVE	S87 / 8	158
SUNOCO INC	3564 W MONTAGUE AVE	T91 / 12	161

EXECUTIVE SUMMARY

EDR Hist Cleaner: EDR Exclusive Historical Cleaners

A review of the EDR Hist Cleaner list, as provided by EDR, has revealed that there is 1 EDR Hist Cleaner site within the requested target property.

<u>Site</u>	<u>Address</u>	<u>Map ID / Focus Map(s)</u>	<u>Page</u>
PORT CITY CLEANERS &	5647 RIVERS AVE	M62 / 4	126

EDR RECOVERED GOVERNMENT ARCHIVES

Exclusive Recovered Govt. Archives

SC RGA HWS: Recovered Government Archive State Hazardous Waste Facilities List

A review of the SC RGA HWS list, as provided by EDR, has revealed that there are 2 SC RGA HWS sites within the requested target property.

<u>Site</u>	<u>Address</u>	<u>Map ID / Focus Map(s)</u>	<u>Page</u>
TIP TOP CLEANERS/FMR	5647 RIVERS AVE	M61 / 4	126
TIP TOP CLEANERS/FMR	5647 RIVERS AVE	M63 / 4	127

SC RGA LUST: Recovered Government Archive Leaking Underground Storage Tank

A review of the SC RGA LUST list, as provided by EDR, has revealed that there are 24 SC RGA LUST sites within the requested target property.

<u>Site</u>	<u>Address</u>	<u>Map ID / Focus Map(s)</u>	<u>Page</u>
HAWTHORNE CORPORATIO	6543 FAIN RD	A1 / 4	72
HAWTHORNE CORPORATIO	6543 FAIN RD	A2 / 4	72
HAWTHORNE CORPORATIO	6543 FAIN RD	A3 / 4	73
HERTZ EQUIPMENT RENT	6445 FAIN ROAD	B6 / 4	74
HERTZ EQUIPMENT RENT	6445 FAIN RD	B9 / 4	78
NORTH CHARLESTON MAI	6355C FAIN BLVD	C12 / 4	81
NORTH CHARLESTON MAI	6355 FAIN BLVD	C14 / 4	83
NORTH CHARLESTON MAI	6355 FAIN BLVD	C15 / 4	83
SPEEDWAY #624	2353 AVIATION AVE	E21 / 4	95
EL CHEAPOS	2353 AVIATION AVE	E24 / 4	99
BURNSIDE DODGE	2049 REMOUNT RD	I36 / 4	107
ALTMAN DODGE	2049 REMOUNT RD	I41 / 4	113
ALTMAN DODGE INC	2049 REMOUNT RD	I43 / 4	114
ALTMAN DODGE	2049 REMOUNT RD	I44 / 4	115
N BOLAND CIRCLE SITE	RIVERS AVE & NORTH B	L48 / 4	117
N BOLAND CIRCLE SITE	RIVERS AVE & N BOLAN	L49 / 4	118
N BOLAND CIRCLE SITE	RIVERS AVE & NORTH B	L50 / 4	118
NORTH BOLAND CIRCLE	RIVERS AVE. & NORTH	L51 / 4	118
CREDIT CARS OF CHARL	5659 RIVERS AVE	L56 / 4	122
SANDERS BROTHERS CON	4970 LACROSS RD	N67 / 8	129
SANDERS BROTHERS CON	4970 LACROSS RD	N68 / 8	129
SANDERS BROTHERS CON	4970 LACROSS RD	N73 / 8	135
SUNOCO 0616-1137/COO	3564 MONTAGUE AVE	T89 / 12	161
SUNOCO 0616-1137/COO	3564 MONTAGUE AVE	T90 / 12	161

EXECUTIVE SUMMARY

SURROUNDING SITES: SEARCH RESULTS

Surrounding sites were identified in the following databases.

Page Numbers and Map Identifications refer to the EDR Area/Corridor Report where detailed data on individual sites can be reviewed.

Sites listed in ***bold italics*** are in multiple databases.

Unmappable (orphan) sites are not considered in the foregoing analysis.

STANDARD ENVIRONMENTAL RECORDS

Federal CERCLIS list

SEMS: Superfund Enterprise Management System

A review of the SEMS list, as provided by EDR, and dated 01/30/2020 has revealed that there are 2 SEMS sites within approximately 0.5 miles of the requested target property.

<u>Site</u>	<u>Address</u>	<u>Direction / Distance</u>	<u>Map ID / Focus Map(s)</u>	<u>Page</u>
<i>CUMMINS ENGINE COMPA</i> Site ID: 0407579 EPA Id: SCD062702196	<i>4500 LEEDS AVENUE</i>	<i>NW 1/4 - 1/2 (0.288 mi.)</i>	<i>CJ397 / 12</i>	<i>766</i>
QUALITY CARRIERS, IN Site ID: 0409885 EPA Id: SCN000409885	4953 VIRGINIA AVENUE	S 1/4 - 1/2 (0.358 mi.)	417 / 10	829

Federal CERCLIS NFRAP site list

SEMS-ARCHIVE: Superfund Enterprise Management System Archive

A review of the SEMS-ARCHIVE list, as provided by EDR, and dated 01/30/2020 has revealed that there are 6 SEMS-ARCHIVE sites within approximately 0.5 miles of the requested target property.

<u>Site</u>	<u>Address</u>	<u>Direction / Distance</u>	<u>Map ID / Focus Map(s)</u>	<u>Page</u>
<i>FAIN SEPTIC DUMP</i> Site ID: 0403329 EPA Id: SCD077438786	<i>6309 FAIN ST</i>	<i>WSW 0 - 1/8 (0.007 mi.)</i>	<i>D112 / 4</i>	<i>192</i>
USPS N. CHARLESTON P <i>SCHWERMAN TRUCKING C</i> Site ID: 0404895 EPA Id: SCD058182643	RIVERS AVENUE, .7 MI <i>1907 REMOUNT ROAD</i>	ENE 0 - 1/8 (0.089 mi.) <i>ESE 1/8 - 1/4 (0.139 mi.)</i>	234 / 4 <i>BQ300 / 4</i>	430 <i>534</i>
<i>BUCKEYE TERMINALS LL</i> Site ID: 0405703 EPA Id: SCD030090989	<i>5150 VIRGINIA AVE</i>	<i>SSE 1/8 - 1/4 (0.168 mi.)</i>	<i>BV325 / 10</i>	<i>585</i>
<i>DELFIN GROUP USA, LL</i> Site ID: 0403206 EPA Id: SCD000420315	<i>4950 VIRGINIA AVE</i>	<i>SSE 1/4 - 1/2 (0.434 mi.)</i>	<i>CU448 / 10</i>	<i>899</i>
<i>WESTVACO</i>	<i>VIRGINIA AVENUE</i>	<i>NNE 1/4 - 1/2 (0.495 mi.)</i>	<i>DC480 / 6</i>	<i>1049</i>

EXECUTIVE SUMMARY

Federal RCRA CORRACTS facilities list

CORRACTS: Corrective Action Report

A review of the CORRACTS list, as provided by EDR, and dated 12/16/2019 has revealed that there are 4 CORRACTS sites within approximately 1 mile of the requested target property.

<u>Site</u>	<u>Address</u>	<u>Direction / Distance</u>	<u>Map ID / Focus Map(s)</u>	<u>Page</u>
LOCKHEED MARTIN CORP EPA ID:: SCD048372023	4280 PACE STREET	ENE 1/4 - 1/2 (0.456 mi.)	CW463 / 12	936
ICS SC II LLC EPA ID:: SCD003339702	2819 INDUSTRIAL AVE	ENE 1/2 - 1 (0.658 mi.)	DE495 / 12	1455
SALISBURY ELECTRICAL EPA ID:: SCD003339207	4090 AZALEA DR	E 1/2 - 1 (0.911 mi.)	506 / 17	1632
JOINT BASE CHARLESTO EPA ID:: SC3570024460	437 ABG DEEV	W 1/2 - 1 (0.980 mi.)	511 / 3	1701

Federal RCRA non-CORRACTS TSD facilities list

RCRA-TSDF: RCRA - Treatment, Storage and Disposal

A review of the RCRA-TSDF list, as provided by EDR, and dated 12/16/2019 has revealed that there are 2 RCRA-TSDF sites within approximately 0.5 miles of the requested target property.

<u>Site</u>	<u>Address</u>	<u>Direction / Distance</u>	<u>Map ID / Focus Map(s)</u>	<u>Page</u>
LOCKHEED MARTIN CORP EPA ID:: SCD048372023	4280 PACE STREET	ENE 1/4 - 1/2 (0.456 mi.)	CW463 / 12	936
WESTVACO EPA ID:: SCD003358322	VIRGINA AVENUE	NNE 1/4 - 1/2 (0.495 mi.)	DC480 / 6	1049

Federal RCRA generators list

RCRA-LQG: RCRA - Large Quantity Generators

A review of the RCRA-LQG list, as provided by EDR, and dated 12/16/2019 has revealed that there are 2 RCRA-LQG sites within approximately 0.25 miles of the requested target property.

<u>Site</u>	<u>Address</u>	<u>Direction / Distance</u>	<u>Map ID / Focus Map(s)</u>	<u>Page</u>
TARGET STORE 1391 EPA ID:: SCR000767616	2070 SAM RITTENBERG	ENE 1/8 - 1/4 (0.194 mi.)	356 / 19	686
WALGREENS #12782 EPA ID:: SCR000786657	1925 ASHLEY RIVER RD	ESE 1/8 - 1/4 (0.216 mi.)	374 / 20	723

EXECUTIVE SUMMARY

RCRA-SQG: RCRA - Small Quantity Generators

A review of the RCRA-SQG list, as provided by EDR, and dated 12/16/2019 has revealed that there are 19 RCRA-SQG sites within approximately 0.25 miles of the requested target property.

<u>Site</u>	<u>Address</u>	<u>Direction / Distance</u>	<u>Map ID / Focus Map(s)</u>	<u>Page</u>
LOWES OF W ASHLEY 65 EPA ID:: SCR000785154	3125 GLENN MCCONNELL	0 - 1/8 (0.001 mi.)	96 / 19	166
HOME DEPOT 1118 EPA ID:: SCR000766105	2008 MAGWOOD RD	NW 0 - 1/8 (0.005 mi.)	106 / 19	179
RSFH CANCER CTR EPA ID:: SCR000773390	2085 HENRY TECKLENBU	WSW 0 - 1/8 (0.012 mi.)	123 / 19	210
SHERWIN WILLIAMS CO EPA ID:: SCR000769513	5350 RIVERS AVE	N 0 - 1/8 (0.020 mi.)	AF152 / 4	268
HD SUPPLY CONSTRUCTI EPA ID:: SCR000768937	3445 BUFFALO AVE BLG	ENE 0 - 1/8 (0.020 mi.)	156 / 12	280
RSFH SAINT FRANCIS H EPA ID:: SCR000773168	2095 HENRY TECKLENBR	S 0 - 1/8 (0.022 mi.)	AI165 / 19	291
LIFE INDUSTRIES CORP EPA ID:: SCR000002535	2081 BRIDGEVIEW DR	SE 0 - 1/8 (0.066 mi.)	AR206 / 16	369
ORGANIC STANDARD SOL EPA ID:: SCR000004663	2030 SAVAGE RD	WSW 0 - 1/8 (0.080 mi.)	AX224 / 19	416
WURTHWOOD GROUP CHAR EPA ID:: SCR000768309	4325 LEAR AVE	ENE 0 - 1/8 (0.090 mi.)	BB237 / 12	436
WALMART SUPERCENTER EPA ID:: SCR000766303	4920 CENTRE POINTE D	WSW 0 - 1/8 (0.095 mi.)	246 / 8	449
SEALOFLEX INC EPA ID:: SCR000764571	2516 OSCAR JOHNSON D	NE 0 - 1/8 (0.110 mi.)	263 / 12	471
COSTCO WHOLESALE 360 EPA ID:: SCR000761346	3050 ASHLEY TOWN CEN	WSW 0 - 1/8 (0.110 mi.)	BH265 / 22	478
ALCAMI CORPORATION EPA ID:: SCR000074237	4221 FABER PLACE DR	WSW 1/8 - 1/4 (0.129 mi.)	288 / 16	514
BUCKEYE TERMINALS LL EPA ID:: SCD030090989	5150 VIRGINIA AVE	SSE 1/8 - 1/4 (0.168 mi.)	BV325 / 10	585
MARABU NORTH AMERICA EPA ID:: SCR000777565	2460 A REMOUNT ROAD	WSW 1/8 - 1/4 (0.168 mi.)	329 / 4	605
GEL LABORATORIES LLC EPA ID:: SCD982159212	2040 SAVAGE ROAD	SSW 1/8 - 1/4 (0.178 mi.)	BX334 / 19	611
MARATHON PETROLEUM C EPA ID:: SCR000786087	5165 VIRGINIA AVE	S 1/8 - 1/4 (0.180 mi.)	BV343 / 10	657
KINDER MORGAN NORTH EPA ID:: SCR000771394	5165 VIRGINIA AVE	S 1/8 - 1/4 (0.180 mi.)	BV345 / 10	659
INGEVITY CORPORATION EPA ID:: SCR000006536	5255 VIRGINIA AVE	NNE 1/8 - 1/4 (0.188 mi.)	BZ353 / 6	676

EXECUTIVE SUMMARY

RCRA-VSQG: RCRA - Very Small Quantity Generators (Formerly Conditionally Exempt Small Quantity Generators)

A review of the RCRA-VSQG list, as provided by EDR, and dated 12/16/2019 has revealed that there are 33 RCRA-VSQG sites within approximately 0.25 miles of the requested target property.

<u>Site</u>	<u>Address</u>	<u>Direction / Distance</u>	<u>Map ID / Focus Map(s)</u>	<u>Page</u>
JONES FORD INC EPA ID:: SCD981759400	5757 RIVERS AVENUE	WSW 0 - 1/8 (0.003 mi.)	101 / 4	171
AKZO NOBEL PAINTS 34 EPA ID:: SCR000767806	5280 RIVERS AVE	ENE 0 - 1/8 (0.012 mi.)	122 / 8	208
SAMS CLUB 8252 EPA ID:: SCR000766311	4900 CENTRE POINTE D	WSW 0 - 1/8 (0.018 mi.)	AE150 / 8	261
SANDERS BROTHERS CON EPA ID:: SCD987591237	1981 HARLEY ST	NW 0 - 1/8 (0.027 mi.)	173 / 4	307
GEORGE A RHEMAN CO I EPA ID:: SCR000006759	1069 LINCOLN AVE	S 0 - 1/8 (0.028 mi.)	AK176 / 5	321
SEARS 8395 EPA ID:: SC0000076901	4400 ARCO LANE	SSW 0 - 1/8 (0.057 mi.)	AO197 / 8	356
CAROLINA INTERNATION EPA ID:: SCD981854656	2580 OSCAR JOHNSON R	ENE 0 - 1/8 (0.070 mi.)	215 / 12	403
DRAKE AUTO BODY EPA ID:: SCD987580644	5629 AMBOY AVENUE	ESE 0 - 1/8 (0.071 mi.)	216 / 4	405
GENERAL ELECTRIC CO EPA ID:: SCD987598422	4995 LACROSS RD SUIT	SSE 0 - 1/8 (0.081 mi.)	226 / 8	421
CONTINENTAL AIRLINES EPA ID:: SC0000119164	500 INTERNATIONAL BL	SSW 0 - 1/8 (0.085 mi.)	228 / 12	423
SEARS AUTO CTR 6026 EPA ID:: SCR000003053	2068 SAM RITTENBURG	E 0 - 1/8 (0.086 mi.)	AZ229 / 22	424
SCE&G CHARLESTON FLE EPA ID:: SCR000770487	2394 W AVIATION AVE	W 0 - 1/8 (0.086 mi.)	AV231 / 4	426
SIMONS BALANCING & M EPA ID:: SCD987593357	1987 ASHLEY RIVER RD	NNE 0 - 1/8 (0.094 mi.)	BC244 / 20	444
CHARLESTON COUNTY SC EPA ID:: SCD008231755	3999 BRIDGE VIEW DR	ENE 0 - 1/8 (0.104 mi.)	BE252 / 16	461
KINGS VALET EPA ID:: SCD982108037	1970 EAST ASHLEY RIV	NE 0 - 1/8 (0.109 mi.)	BC257 / 20	467
MEDICAL UNIV OF SC M EPA ID:: SCR000763466	4295 ARCO LANE	S 0 - 1/8 (0.118 mi.)	BL277 / 13	500
MEDICAL UNIV OF SC W EPA ID:: SCR000763458	4295 ARCO LANE UNIT	S 0 - 1/8 (0.118 mi.)	BL278 / 13	501
CAROLINA TIRE CO EPA ID:: SC0000480723	6285 RIVERS AVE	ENE 1/8 - 1/4 (0.138 mi.)	BG297 / 4	531
US POSTAL SERV VEHIC EPA ID:: SC0180000051	6401 RIVERS ST	ENE 1/8 - 1/4 (0.149 mi.)	BM306 / 2	545
FEDERAL EXPRESS EPA ID:: SCR000005660	5056 INTERNATIONAL B	WSW 1/8 - 1/4 (0.149 mi.)	307 / 8	548
TRIDENT CONSTRUCTION	2245 TECHNICAL PKWY	WSW 1/8 - 1/4 (0.154 mi.)	314 / 4	558

EXECUTIVE SUMMARY

EPA ID:: SCR000763136				
CHARLESTON DRY CLEAN	525 EASTBAY ST	W 1/8 - 1/4 (0.167 mi.)	322 / 11	581
EPA ID:: SC0000056093				
HD SUPPLY ELECTRICAL	4510 DORCHESTER RD	E 1/8 - 1/4 (0.171 mi.)	332 / 12	609
EPA ID:: SCR000768622				
CVS PHARMACY 0487	1858 REMOUNT RD	ENE 1/8 - 1/4 (0.179 mi.)	BY340 / 4	629
EPA ID:: SCR000773572				
COCA COLA BOTTLING C	4387 AMSTERDAM ST	SE 1/8 - 1/4 (0.185 mi.)	352 / 12	674
EPA ID:: SCD987595840				
NORFOLK SOUTHERN RAI	2200 RICH ST	NE 1/8 - 1/4 (0.195 mi.)	CA357 / 8	699
EPA ID:: SCD987597168				
NORTH AREA RADIATOR	4501 DORSEY AVE	ESE 1/8 - 1/4 (0.196 mi.)	361 / 12	704
EPA ID:: SCD987598026				
SPECIALTIES	2261 TECHNICAL PKWY	WSW 1/8 - 1/4 (0.202 mi.)	363 / 3	707
EPA ID:: SCR000006767				
PEP BOYS 37	6240 N RIVERS AVENUE	ENE 1/8 - 1/4 (0.202 mi.)	CB365 / 4	709
EPA ID:: SCD987580925				
DOMINION ENERGY SC S	900 SAVAGE RD	W 1/8 - 1/4 (0.212 mi.)	CD369 / 19	717
EPA ID:: SCR000786533				
COASTAL PAINTING CON	3297 PACIFIC ST	ESE 1/8 - 1/4 (0.213 mi.)	373 / 12	721
EPA ID:: SCR000767046				
YEAMAN HALL DRYCLEAN	1306 YEAMAN HALL ROA	ENE 1/8 - 1/4 (0.223 mi.)	CF381 / 4	735
EPA ID:: SCD981867591				
DRYCLEAN WORLD	1954B ASHLEY RIVER R	E 1/8 - 1/4 (0.240 mi.)	CG382 / 20	739
EPA ID:: SCR000764217				

Federal institutional controls / engineering controls registries

US ENG CONTROLS: Engineering Controls Sites List

A review of the US ENG CONTROLS list, as provided by EDR, and dated 11/22/2019 has revealed that there is 1 US ENG CONTROLS site within approximately 0.5 miles of the requested target property.

<u>Site</u>	<u>Address</u>	<u>Direction / Distance</u>	<u>Map ID / Focus Map(s)</u>	<u>Page</u>
LOCKHEED MARTIN CORP	4280 PACE STREET	ENE 1/4 - 1/2 (0.456 mi.)	CW463 / 12	936
EPA ID:: SCD048372023				
EPA ID:: SCD048372023				

US INST CONTROL: Sites with Institutional Controls

A review of the US INST CONTROL list, as provided by EDR, and dated 11/22/2019 has revealed that there is 1 US INST CONTROL site within approximately 0.5 miles of the requested target property.

<u>Site</u>	<u>Address</u>	<u>Direction / Distance</u>	<u>Map ID / Focus Map(s)</u>	<u>Page</u>
LOCKHEED MARTIN CORP	4280 PACE STREET	ENE 1/4 - 1/2 (0.456 mi.)	CW463 / 12	936
EPA ID:: SCD048372023				

EXECUTIVE SUMMARY

State- and tribal - equivalent CERCLIS

SC SHWS: Site Assessment Section Project List

A review of the SC SHWS list, as provided by EDR, and dated 10/01/2019 has revealed that there are 48 SC SHWS sites within approximately 1 mile of the requested target property.

<u>Site</u>	<u>Address</u>	<u>Direction / Distance</u>	<u>Map ID / Focus Map(s)</u>	<u>Page</u>
FAIN SEPTIC DUMP EPA ID: SCD077438786	6309 FAIN ST	WSW 0 - 1/8 (0.007 mi.)	D112 / 4	192
ONE HOUR CLEAN CRAFT EPA ID: SCS123456900	5900 RIVERS AVE UNIT	N 0 - 1/8 (0.013 mi.)	Z125 / 4	215
NORTH BOLAND CIRCLE EPA ID: SCS123457612	2930 N BOLAND CIR	SSE 0 - 1/8 (0.013 mi.)	AA128 / 4	219
FMR DRYCLEAN USA COA EPA ID: SCDRY0056236	5634 RIVERS AVE	ENE 0 - 1/8 (0.014 mi.)	AB132 / 4	225
CHARLESTON COUNTY AV EPA ID: SCS123457578	5275 INTERNATIONAL B	S 0 - 1/8 (0.017 mi.)	AD145 / 8	244
CHARLESTON BOAT CENT EPA ID: SCS123457215	5133 RIVERS AVE	WSW 0 - 1/8 (0.023 mi.)	167 / 8	296
STARRETT - EVANS RUL EPA ID: SCD073729857	6555 FAIN ST	SSW 0 - 1/8 (0.070 mi.)	AU214 / 3	398
KINGS VALET CLEANERS EPA ID: SCDRY0053168	1970 ASHLEY RIVER RD	NE 0 - 1/8 (0.109 mi.)	BC260 / 20	469
ROYSTER TRANSPORT CO EPA ID: SC0000098707	1011 VIRGINIA AVE	SSW 0 - 1/8 (0.122 mi.)	BO284 / 10	510
SC HWERMAN TRUCKING EPA ID: SCD058182643	1907 REMOUNT RD W OF	ESE 1/8 - 1/4 (0.139 mi.)	BQ299 / 4	533
FORMER EXXON STATION EPA ID: SCDRY0057205	2004 ASHLEY RIVER RD	N 1/8 - 1/4 (0.150 mi.)	BS312 / 20	555
BUCKEYE TERMINALS LL EPA ID: SCD030090989	5150 VIRGINIA AVE	SSE 1/8 - 1/4 (0.168 mi.)	BV325 / 10	585
ST ANDREWS PUBLIC SE EPA ID: SCS123457686	2228 N WESTCHESTER D	W 1/8 - 1/4 (0.170 mi.)	BW330 / 19	608
SCE&G SAVAGE ROAD CR EPA ID: SCS123456807	900 SAVAGE RD	W 1/8 - 1/4 (0.212 mi.)	CD371 / 19	719
YEAMAN HALL DRYCLEAN EPA ID: SCDRY0052741	1306 YEAMAN HALL ROA	ENE 1/8 - 1/4 (0.223 mi.)	CF381 / 4	735
L&N CLEANERS/DRY CLE EPA ID: SCR000764217	1954 ASHLEY RIVER RD	E 1/8 - 1/4 (0.240 mi.)	CG383 / 20	742
OLD TOWNE CLEANERS I EPA ID: SCDRY0056081	2140 SAVANNAH HWY	SSW 1/4 - 1/2 (0.336 mi.)	408 / 22	808
MARTIN MARIETTA MATE EPA ID: SCS123456903	VIRGINIA AVE	SSW 1/4 - 1/2 (0.346 mi.)	412 / 10	819
CARTER S TEXACO EPA ID: SCDRY0057287	4400 DORCHESTER RD	E 1/4 - 1/2 (0.369 mi.)	421 / 12	837
SOUTH CAROLINA RESEA	5300 INTERNATIONAL B	W 1/4 - 1/2 (0.384 mi.)	429 / 7	851

EXECUTIVE SUMMARY

EPA ID: SCS123457494				
WESTVACO LANDFILL -	W OF FAIN ST	WSW 1/4 - 1/2 (0.390 mi.)	431 / 3	856
EPA ID: SCS123456856				
GARNET LOGISTICS	3681 LEEDS AVE	ENE 1/4 - 1/2 (0.403 mi.)	CR437 / 12	879
EPA ID: SCR000770164				
AATCO TRANSMISSIONS	1250 YEAMANS HALL RD	NE 1/4 - 1/2 (0.404 mi.)	439 / 4	880
EPA ID: SCS123457750				
DELFIN GROUP USA, LL	4950 VIRGINIA AVE	SSE 1/4 - 1/2 (0.434 mi.)	CU448 / 10	899
EPA ID: SCD000420315				
TEXACO LUBRICANTS CO	4950 VIRGINIA AVE	SSE 1/4 - 1/2 (0.434 mi.)	CU449 / 10	907
EPA ID: SCS123457499				
PACE STREET PROPERTY	4285 PACE ST	ENE 1/4 - 1/2 (0.443 mi.)	CW457 / 12	926
EPA ID: SCS123456916				
LOCKHEED MARTIN CORP	4280 PACE STREET	ENE 1/4 - 1/2 (0.456 mi.)	CW463 / 12	936
EPA ID: SCD048372023				
RM ENGINEERED PRODUC	4854 O'HEAR AVE	SSW 1/4 - 1/2 (0.467 mi.)	DB474 / 10	1021
EPA ID: SCD003348190				
CHARLESTON LANDFILL	S ON HWY 78 FROM INT	W 1/2 - 1 (0.501 mi.)	486 / 1	1386
EPA ID: SCD980558225				
SHELL TANK FARM	4900 VIRGINIA AVE	S 1/2 - 1 (0.518 mi.)	487 / 10	1387
EPA ID: SCS123457580				
AMERICAN DEVELOPMENT	1930 HANAHAN ROAD	NE 1/2 - 1 (0.533 mi.)	488 / 2	1387
EPA ID: SCD981467194				
TRIDENT TECHNICAL CO	7000 RIVERS AVE	N 1/2 - 1 (0.592 mi.)	489 / 1	1391
EPA ID: SCS123457520				
EPA ID: SCS123457522				
EPA ID: SCS123457521				
HANAHAN WATER TREATM	1104 HANAHAN RD	NE 1/2 - 1 (0.604 mi.)	490 / 2	1402
EPA ID: SCS123457528				
BIRD - WILLIAM M. AN	4210 AZALEA DR	E 1/2 - 1 (0.647 mi.)	492 / 12	1409
EPA ID: SCS123456795				
NASH OIL SITE	4821 VIRGINIA AVE	S 1/2 - 1 (0.647 mi.)	493 / 10	1410
EPA ID: SCS123457419				
MOORE DRUMS/ICS-SC L	2819 INDUSTRIAL AVEN	ENE 1/2 - 1 (0.658 mi.)	DE494 / 12	1413
EPA ID: SCD003339702				
BRENNTAG INCORPORATE	4200 AZALEA DRIVE	E 1/2 - 1 (0.691 mi.)	496 / 12	1608
EPA ID: SCD003370525				
ODFJELL TERMINALS (C	1003 E MONTAGUE AVE	S 1/2 - 1 (0.699 mi.)	DF497 / 10	1610
EPA ID: SCS123457303				
ODFJELL TERMINALS CH	1003 E MONTAGUE AVE	S 1/2 - 1 (0.699 mi.)	DF498 / 10	1614
EPA ID: SCD000770024				
FORMER VCC - BERKELE	3975 HILLCREST DR	ESE 1/2 - 1 (0.699 mi.)	499 / 13	1626
EPA ID: SCS123457149				
TOWN OF HANAHAN WAST	1122 MOUNT BATTEN DR	N 1/2 - 1 (0.826 mi.)	503 / 5	1629
EPA ID: SC0000099168				
PEBBLE RD SITE	1857 PEBBLE RD	SE 1/2 - 1 (0.829 mi.)	504 / 23	1630
EPA ID: SCS123457293				
LENZ DRY CLEANING	4727 MIXON AVE	SSE 1/2 - 1 (0.842 mi.)	505 / 9	1631

EXECUTIVE SUMMARY

EPA ID: SCDRY0053189				
NATIONAL WELDERS	4200 & 4202 DORCHEST	E 1/2 - 1 (0.935 mi.)	507 / 13	1694
EPA ID: SCS123456964				
DAWSEY'S AUTOMOTIVE	4610 SPRUILL AVE	S 1/2 - 1 (0.942 mi.)	508 / 9	1697
EPA ID: SCS123457789				
LIVINGSTON FAMILY PR	2467 SAVANNAH HWY	WSW 1/2 - 1 (0.945 mi.)	509 / 22	1699
EPA ID: SCS123457907				
OLD TOWNE CLEANERS I	5405 DORCHESTER RD	W 1/2 - 1 (0.962 mi.)	510 / 11	1701
EPA ID: SCDRY0055651				
JOINT BASE CHARLESTO	437 ABG DEEV	W 1/2 - 1 (0.980 mi.)	511 / 3	1701
EPA ID: SC3570024460				

State and tribal landfill and/or solid waste disposal site lists

SC SWF/LF: Permitted Landfills List

A review of the SC SWF/LF list, as provided by EDR, and dated 09/06/2019 has revealed that there are 7 SC SWF/LF sites within approximately 0.5 miles of the requested target property.

<u>Site</u>	<u>Address</u>	<u>Direction / Distance</u>	<u>Map ID / Focus Map(s)</u>	<u>Page</u>
TRM USA, INC Status: Not Active Facility Id: TIRE-00033		WSW 0 - 1/8 (0.060 mi.)	202 / 4	363
WESTVACO-CHSTN CO DU Status: Not Active		NW 1/8 - 1/4 (0.173 mi.)	333 / 4	611
BANKS CONSTRUCTION C Status: Not Active Facility Id: IWP-053 Facility Id: 102707-7101		S 1/4 - 1/2 (0.372 mi.)	CO422 / 12	840
BANKS CONSTRUCTION C Status: Not Active Facility Id: 102707-7301		S 1/4 - 1/2 (0.381 mi.)	CO427 / 12	849
GERALD'S TIRES WASTE Status: Active Facility Id: 102789-5101		E 1/4 - 1/2 (0.382 mi.)	CP428 / 16	850
BIRD AND SON, INCORP Status: Not Active Facility Id: IWP-046		E 1/4 - 1/2 (0.403 mi.)	CP438 / 16	880
AMELIE USED OIL PROC Status: Not Active Facility Id: 103351-7001/UOP-00013		SSE 1/4 - 1/2 (0.441 mi.)	CU453 / 10	921

EXECUTIVE SUMMARY

State and tribal leaking storage tank lists

SC LUST: Leaking Underground Storage Tank List

A review of the SC LUST list, as provided by EDR, and dated 10/23/2019 has revealed that there are 124 SC LUST sites within approximately 0.5 miles of the requested target property.

<u>Site</u>	<u>Address</u>	<u>Direction / Distance</u>	<u>Map ID / Focus Map(s)</u>	<u>Page</u>
MONTAGUE INDUSTRIAL No Action Required: 09/25/2012 Substance: PETRO Facility Id: 18348	6549 FAIN ST	SW 0 - 1/8 (0.004 mi.)	A103 / 4	175
MUFFLER SHOP No Action Required: 11/20/1995 Substance: PETRO Facility Id: 14229	2011 REMOUNT RD	SSE 0 - 1/8 (0.005 mi.)	H108 / 4	185
HARPERS 66 SERVICE S No Action Required: 12/27/2000 Substance: PETRO Facility Id: 01698	5331 RIVERS AVE	NW 0 - 1/8 (0.006 mi.)	W110 / 4	188
CIRCLE K 2723691 No Action Required: 09/30/2016 Substance: PETRO Facility Id: 13140	5302 RIVERS AVE	ENE 0 - 1/8 (0.008 mi.)	X114 / 4	196
KERR, GEORGE Substance: PETROL Facility Id: 01683	2059 REMOUNT RD	SSE 0 - 1/8 (0.008 mi.)	I115 / 4	199
RIVERS REFUEL LLC No Action Required: 01/11/2013 Substance: PETRO Substance: PETROL Facility Id: 01525	5830 RIVERS AVE	ENE 0 - 1/8 (0.009 mi.)	Y118 / 4	201
CREDIT CARS OF CHARL No Action Required: 07/20/2009 Substance: PETRO Facility Id: 14297	5689 RIVERS AVE	SSE 0 - 1/8 (0.012 mi.)	K120 / 4	206
SOUTHERN BELL CHTNSC No Action Required: 05/12/1995 Substance: PETRO Facility Id: 01543	5900 RIVERS AVE	N 0 - 1/8 (0.013 mi.)	Z126 / 4	218
FORMER POPEYES RESTU No Action Required: 12/21/1995 Substance: PETRO Facility Id: 17051	5711 RIVERS AVE	NNW 0 - 1/8 (0.014 mi.)	K133 / 4	225
BLUE WATER 7 No Action Required: 07/28/2004 Substance: PETRO Facility Id: 01345	2941 W MONTAGUE AVE	SSW 0 - 1/8 (0.015 mi.)	AC138 / 8	230
KWIK FILL No Action Required: 07/12/2002 Substance: PETRO	2988 W MONTAGUE AVE	WNW 0 - 1/8 (0.016 mi.)	S140 / 8	235

EXECUTIVE SUMMARY

Facility Id: 13007				
CIRCLE K 8092	5270 ATTAWAY AVE	ESE 0 - 1/8 (0.018 mi.)	148 / 5	257
No Action Required: 08/22/2008				
Substance: PETRO				
Facility Id: 01579				
SHERWIN WILLIAMS STO		N 0 - 1/8 (0.020 mi.)	AF151 / 4	266
No Action Required: 07/06/1998				
Substance: PETRO				
Facility Id: 12986				
AVIATION & RIVERS AM	6001 RIVERS AVE	NNW 0 - 1/8 (0.020 mi.)	AG153 / 4	273
No Action Required: 06/06/2005				
No Action Required: 06/24/2003				
Substance: PETRO				
Substance: PETROL				
Facility Id: 01426				
BUCHANAN VOLKSWAGEN	5130 RIVERS AVE	SE 0 - 1/8 (0.020 mi.)	AH157 / 8	283
No Action Required: 05/25/2010				
Substance: PETRO				
Facility Id: 14561				
FAST POINT 53 DBA SC	5995 RIVERS AVE	ESE 0 - 1/8 (0.021 mi.)	E161 / 4	286
No Action Required: 05/15/2006				
Substance: PETRO				
Facility Id: 01723				
CHARLESTON BOAT CENT	5133 RIVERS AVE	WSW 0 - 1/8 (0.023 mi.)	167 / 8	296
No Action Required: 10/13/2014				
Substance: PETROL				
Facility Id: 19513				
CHARLESTON COIN CENT	2399 AIRPARK RD	WSW 0 - 1/8 (0.024 mi.)	AJ169 / 4	301
No Action Required: 04/14/1995				
Substance: PETRO				
Facility Id: 16630				
CIRCLE K 2723692	2957 W MONTAGUE AVE	SSE 0 - 1/8 (0.025 mi.)	AC172 / 8	303
No Action Required: 07/12/2007				
Substance: PETRO				
Facility Id: 01355				
U HAUL CENTER DORCHE	4788 DORCHESTER RD	NNE 0 - 1/8 (0.028 mi.)	174 / 12	318
No Action Required: 06/08/2000				
Substance: PETRO				
Facility Id: 01420				
CIRCLE K 2723354	5255 RIVERS AVE	NNW 0 - 1/8 (0.030 mi.)	AM180 / 8	326
No Action Required: 11/20/2009				
Substance: PETRO				
Facility Id: 01195				
7-ELEVEN 40479	5710 RIVERS AVE	NNW 0 - 1/8 (0.033 mi.)	183 / 4	330
Substance: PETROL				
Facility Id: 19701				
NORTH CHARLESTON CIT	4900 LACROSSE RD	NNW 0 - 1/8 (0.048 mi.)	AN190 / 8	344
No Action Required: 09/18/2006				
Substance: PETRO				
Facility Id: 11557				
CHARLESTON LUMBER CO	4450 ARCO LN	SSW 0 - 1/8 (0.048 mi.)	AO191 / 8	347

EXECUTIVE SUMMARY

No Action Required: 08/17/1998 Substance: PETRO Facility Id: 01408				
MIZZELLS INC DBA MIZ	5998 RIVERS AVE	ENE 0 - 1/8 (0.049 mi.)	AP195 / 4	353
No Action Required: 12/29/1997 No Action Required: 04/29/2016 Substance: PETRO Facility Id: 11849				
SEARS SERVICE DEPT	4400 ARCO LN	SSW 0 - 1/8 (0.057 mi.)	AO198 / 8	358
No Action Required: 04/07/1995 Substance: PETRO Facility Id: 13192				
CIRCLE K 2720882	5154 N RHETT AVE	S 0 - 1/8 (0.059 mi.)	AQ201 / 5	359
Substance: PETRO Substance: PETROL Facility Id: 01506				
JC PENNEY COMPANY	2401 FT MALL DR	ESE 0 - 1/8 (0.066 mi.)	207 / 8	376
No Action Required: 04/07/1995 Substance: PETRO Facility Id: 01675				
CORNER MART 32	4595 DORCHESTER RD	ESE 0 - 1/8 (0.070 mi.)	AT212 / 12	382
No Action Required: 07/06/2012 No Action Required: 03/14/2003 Substance: PETRO Facility Id: 01682				
U HAUL CENTER N CHAR	2155 CREDIT UNION LN	ENE 0 - 1/8 (0.073 mi.)	219 / 4	409
No Action Required: 05/09/2000 Substance: PETRO Facility Id: 01114				
CIRCLE K 2723884	2421 AVIATION AVE	WSW 0 - 1/8 (0.077 mi.)	AV221 / 4	412
No Action Required: 04/03/2007 Substance: PETROL Facility Id: 18776				
FORMER CANADA DRY WA	2038 SAVAGE RD	WSW 0 - 1/8 (0.088 mi.)	AX233 / 19	429
No Action Required: 07/15/1996 Substance: PETRO Facility Id: 15131				
DORCHESTER C STORE 1	3857 W MONTAGUE AVE	SW 0 - 1/8 (0.090 mi.)	BA235 / 12	432
No Action Required: 08/28/2008 Substance: PETRO Facility Id: 01695				
ROADWAY EXPRESS INC	2243 WREN ST	NW 0 - 1/8 (0.090 mi.)	236 / 1	435
No Action Required: 08/30/1996 Substance: PETRO Facility Id: 01412				
GENERAL BATTERY	2416 AIR PARK RD	WSW 0 - 1/8 (0.091 mi.)	239 / 4	440
No Action Required: 10/16/2012 Substance: PETROL Facility Id: 19524				
HOLOX LTD	4301 ARCO LN	SSW 0 - 1/8 (0.093 mi.)	243 / 13	443
No Action Required: 04/16/1998				

EXECUTIVE SUMMARY

Substance: PETRO Facility Id: 01671				
BP OIL CO 46673	1980 ASHLEY RD	NNE 0 - 1/8 (0.095 mi.)	BC245 / 20	446
No Action Required: 07/24/2008 Substance: PETRO Facility Id: 01376				
MOTOR CONVOY	2440 REMOUNT RD	WSW 0 - 1/8 (0.096 mi.)	BD248 / 4	455
No Action Required: 06/09/2003 Substance: PETRO Facility Id: 14361				
CIRCLE K 2705123	3855 W MONTAGUE AVE	SSW 0 - 1/8 (0.100 mi.)	BA249 / 12	456
No Action Required: 04/19/2002 Substance: PETRO Facility Id: 01484				
EAST COAST TRUCK LIN	2456 REMOUNT RD	W 0 - 1/8 (0.114 mi.)	BI268 / 4	489
No Action Required: 12/02/1998 Substance: PETRO Facility Id: 11837				
MURRAY TILE CO INC	5439 RIVERS AVE	SSE 0 - 1/8 (0.115 mi.)	BK272 / 4	494
No Action Required: 08/03/2000 Substance: PETRO Facility Id: 01601				
FORMER COBLE DAIRY F	6541 RIVERS AVE	ENE 0 - 1/8 (0.116 mi.)	273 / 2	496
No Action Required: 07/07/1998 Substance: PETRO Facility Id: 13956				
ARCO LANE	4295 ARCO LAND	S 0 - 1/8 (0.118 mi.)	BL276 / 13	499
No Action Required: 09/07/1993 Substance: PETRO Facility Id: 14151				
REEVES PROPERTY	6501 RIVERS AVE	ENE 0 - 1/8 (0.119 mi.)	BM280 / 4	505
No Action Required: 07/20/2009 Substance: PETRO Facility Id: 14205				
ROYSTER TRANSPORT CO	5175 VIRGINIA AVE	SSW 0 - 1/8 (0.122 mi.)	BO283 / 10	508
No Action Required: 03/27/2015 Substance: PETRO Facility Id: 01642				
BRIDGEVIEW TECH CENT	4355 BRIDGEVIEW DR	SE 1/8 - 1/4 (0.128 mi.)	BJ287 / 16	513
No Action Required: 08/15/1995 Substance: PETRO Facility Id: 14051				
PARKS AUTO PARTS INC	5429 RIVERS AVE	NW 1/8 - 1/4 (0.135 mi.)	BK295 / 4	527
No Action Required: 01/21/1998 Substance: PETRO Facility Id: 14475				
SITE 1982	4991 DORCHESTER RD	SSW 1/8 - 1/4 (0.136 mi.)	296 / 12	529
No Action Required: 03/23/1998 Substance: PETRO Facility Id: 14257				
MELCER TILE CO INC	4965 DORCHESTER RD	SSE 1/8 - 1/4 (0.145 mi.)	BN304 / 12	542

EXECUTIVE SUMMARY

No Action Required: 04/25/2005				
Substance: PETRO				
Facility Id: 18644				
US POSTAL SER VEHICL	6401 RIVERS AVE	ENE 1/8 - 1/4 (0.149 mi.)	BM305 / 2	544
No Action Required: 04/01/2005				
Substance: PETRO				
Facility Id: 10263				
FORMER EXXON STATION	2004 ASHLEY RIVER RD	N 1/8 - 1/4 (0.150 mi.)	BS309 / 20	550
No Action Required: 11/29/2001				
Substance: PETRO				
Facility Id: 14530				
DUTTON STORAGE LLC	5402 DUTTON AVE	NW 1/8 - 1/4 (0.162 mi.)	BT316 / 4	567
Substance: PETRO				
Facility Id: 11469				
CHARLESTON GAS OPERA	3680 LEEDS AVE	ENE 1/8 - 1/4 (0.163 mi.)	BU318 / 12	570
No Action Required: 01/15/1992				
No Action Required: 01/21/1999				
Substance: OTHER				
Substance: PETRO				
Facility Id: 07501				
SHERIFF AL CANNON DE	3841 LEEDS AVE	E 1/8 - 1/4 (0.166 mi.)	321 / 12	580
No Action Required: 04/11/2018				
Facility Id: 13818				
CHARLESTON NEWS CO	2556 OSCAR JOHNSON D	N 1/8 - 1/4 (0.179 mi.)	338 / 12	626
No Action Required: 11/20/1996				
Substance: PETRO				
Facility Id: 01702				
WHEELERS TEXACO	1858 REMOUNT RD	ENE 1/8 - 1/4 (0.179 mi.)	BY339 / 4	628
No Action Required: 08/26/1996				
Substance: PETRO				
Facility Id: 01696				
MARATHON PETROLEUM C	5165 VIRGINIA AVE	S 1/8 - 1/4 (0.180 mi.)	BV342 / 10	643
No Action Required: 03/15/2010				
Substance: PETRO				
Facility Id: 09519				
BULLDOG HIWAY EXPRES	3390 BUFFALO ST	ENE 1/8 - 1/4 (0.183 mi.)	349 / 12	670
Substance: PETROL				
Facility Id: 01509				
K T BOSTIC PROP	6500 RIVERS AVE	ENE 1/8 - 1/4 (0.193 mi.)	355 / 2	683
No Action Required: 04/11/2001				
Substance: PETRO				
Facility Id: 14342				
NORFOLK SOUTHERN RAI	2200 RICH ST	NE 1/8 - 1/4 (0.195 mi.)	CA358 / 8	700
No Action Required: 08/02/1995				
Substance: PETRO				
Facility Id: 14996				
REMOUNT SQUARE	1861 REMOUNT RD	E 1/8 - 1/4 (0.195 mi.)	359 / 4	702
No Action Required: 08/04/2008				
Substance: PETROL				
Facility Id: 19264				
RAYS AUTO SALES	4952 RIVERS AVE	SE 1/8 - 1/4 (0.200 mi.)	362 / 8	706

EXECUTIVE SUMMARY

No Action Required: 06/17/2014 Substance: PETROL Facility Id: 19710				
PEP BOYS	6240 N RIVERS AVE	ENE 1/8 - 1/4 (0.202 mi.)	CB364 / 4	708
No Action Required: 11/20/2003 Facility Id: 11898				
BAY BEVERAGE DISTRIB	2949 BEST FRIEND RD	SSW 1/8 - 1/4 (0.205 mi.)	366 / 12	711
No Action Required: 04/02/1993 Substance: PETRO Facility Id: 11373				
US POSTAL SERVICE VE	4290 DALEY AVE	ENE 1/8 - 1/4 (0.205 mi.)	CC368 / 9	713
No Action Required: 10/08/1992 No Action Required: 03/30/2000 Substance: PETRO Facility Id: 11127				
PIGGLY WIGGLY SITE 3	4401 DALEY AVE	NE 1/8 - 1/4 (0.217 mi.)	CE375 / 9	725
No Action Required: 07/15/1993 Substance: PETRO Facility Id: 12089				
PIGGLY WIGGLY SITE 3	4401 DALEY AVE	NE 1/8 - 1/4 (0.217 mi.)	CE376 / 9	728
No Action Required: 07/15/1993 Substance: PETRO Facility Id: 14936				
PIGGLY WIGGLY SITE 3	4401 DALEY AVE	NE 1/8 - 1/4 (0.217 mi.)	CE377 / 9	729
No Action Required: 10/03/1992 Substance: PETRO Facility Id: 14937				
BERKELEY GULF	1846 REMOUNT RD	ENE 1/8 - 1/4 (0.223 mi.)	CF379 / 4	730
No Action Required: 05/25/2012 Substance: PETRO Facility Id: 01173				
FREEMAN MECHANICAL I	1954 ASHLEY RIVER RD	E 1/8 - 1/4 (0.240 mi.)	CG385 / 20	743
Substance: PETRO Facility Id: 01854				
WAGGONER PROPERTY	4260 DALEY AVE	E 1/8 - 1/4 (0.241 mi.)	CH387 / 9	744
No Action Required: 05/19/1992 Substance: PETRO Facility Id: 13953				
SECTOR FIELD OFFICE	5775 S AVIATION	WSW 1/4 - 1/2 (0.258 mi.)	CI391 / 4	747
No Action Required: 11/13/1996 Substance: PETRO Facility Id: 01489				
NATIONAL WEATHER SER	5777 S AVIATION AVE	WSW 1/4 - 1/2 (0.258 mi.)	CI392 / 4	751
No Action Required: 12/02/2010 Substance: PETRO Facility Id: 18261				
COASTAL WORK CENTER	3765 LEEDS AVE	E 1/4 - 1/2 (0.258 mi.)	393 / 12	753
No Action Required: 10/16/1995 No Action Required: 06/01/1999 Substance: PETRO Facility Id: 01397				
UPS N CHARLESTON	4230 PIGGLY WIGGLY D	E 1/4 - 1/2 (0.278 mi.)	394 / 9	754

EXECUTIVE SUMMARY

No Action Required: 07/30/1997 Substance: PETRO Facility Id: 01872				
SONNYS TACKLE	3123 W MONTAGUE AVE	SSW 1/4 - 1/2 (0.282 mi.)	395 / 12	757
Substance: PETRO Facility Id: 14493				
CUMMINS ENGINE COMPA	4500 LEEDS AVE STE 1	NW 1/4 - 1/2 (0.288 mi.)	CJ396 / 12	760
No Action Required: 06/15/1996 No Action Required: 03/04/2005 No Action Required: 11/02/2004 Substance: PETRO Substance: VOC Facility Id: 01604				
BUNCH LEASING CO INC	6841 BULLDOG DR	NNW 1/4 - 1/2 (0.292 mi.)	398 / 1	789
No Action Required: 04/03/2007 Substance: PETRO Facility Id: 01606				
FORMER CLAWSONS BAKE	4639 RIVERS AVE	E 1/4 - 1/2 (0.298 mi.)	399 / 8	791
Substance: PETRO Facility Id: 15576				
YELLOW TRANSPORTATIO	3100 PACIFIC AVE	SSW 1/4 - 1/2 (0.304 mi.)	400 / 12	793
No Action Required: 11/02/2010 Substance: PETRO Facility Id: 01792				
ADS RAO LLC DBA VGO	2314 ASHLEY RIVER RD	W 1/4 - 1/2 (0.304 mi.)	401 / 15	794
No Action Required: 09/30/2003 Substance: PETRO Substance: PETROL Facility Id: 10912				
BELK	2060 SAM RITTENBURG	SE 1/4 - 1/2 (0.306 mi.)	402 / 23	797
No Action Required: 03/03/2009 Substance: PETRO Facility Id: 01634				
7-ELEVEN 40379	6800 RIVERS AVE	NNE 1/4 - 1/2 (0.331 mi.)	CK405 / 2	802
No Action Required: 02/12/2004 No Action Required: 09/11/2006 Substance: PETRO Facility Id: 01363				
CHARLESTON COUNTY CO	4370 AZALEA DR	ENE 1/4 - 1/2 (0.331 mi.)	CL407 / 12	807
No Action Required: 06/16/1993 Substance: PETRO Facility Id: 09783				
CHARLESTON COUNTY FL	4360 AZALEA DR	ENE 1/4 - 1/2 (0.336 mi.)	CL409 / 12	809
No Action Required: 01/25/2017 No Action Required: 06/14/1996 Substance: PETRO Facility Id: 09821				
FORMER 7 ELEVEN 1184	LOFTIS RD	NE 1/4 - 1/2 (0.344 mi.)	CM410 / 4	815
No Action Required: 11/30/2000 Substance: PETRO Facility Id: 15697				
VIKING FREIGHT	3145 PACIFIC ST	E 1/4 - 1/2 (0.344 mi.)	411 / 12	817

EXECUTIVE SUMMARY

No Action Required: 08/27/1997 No Action Required: 09/20/1995 Substance: PETRO Facility Id: 01414				
HIOTTS PANTRY	5041 DURANT AVE	S 1/4 - 1/2 (0.350 mi.)	CN413 / 9	820
No Action Required: 08/28/1990 Substance: PETRO Facility Id: 01599				
7-ELEVEN 40371	1880 ASHLEY RIVER RD	ESE 1/4 - 1/2 (0.356 mi.)	415 / 20	824
No Action Required: 06/24/2003 No Action Required: 10/07/2009 Substance: PETRO Substance: PETROL Facility Id: 10888				
TMS 472 0 0 018	AIRPORT RD	WSW 1/4 - 1/2 (0.359 mi.)	418 / 4	829
No Action Required: 07/09/2003 Substance: PETRO Facility Id: 14359				
CIRCLE K 2720498	5098 DORCHESTER RD	SW 1/4 - 1/2 (0.359 mi.)	419 / 11	832
No Action Required: 12/01/2004 Substance: PETRO Facility Id: 10350				
SKY MART	4881 RIVERS AVE	SSE 1/4 - 1/2 (0.364 mi.)	420 / 8	835
No Action Required: 01/28/1993 Substance: PETRO Substance: PETROL Facility Id: 10306				
CARTER S TEXACO	4400 DORCHESTER RD	E 1/4 - 1/2 (0.369 mi.)	421 / 12	837
Substance: PETRO Facility Id: 01349				
CHARLESTON FORD TRAC	2097 SAVANNAH HWY	S 1/4 - 1/2 (0.378 mi.)	424 / 22	843
No Action Required: 07/09/2003 Substance: PETRO Facility Id: 12091				
VEERPUR LLC	4625 RIVERS AVE	E 1/4 - 1/2 (0.379 mi.)	CQ425 / 9	846
No Action Required: 12/01/2003 Substance: PETRO Facility Id: 01528				
BON AIRE QUICK STOP	5093 DORCHESTER RD	SW 1/4 - 1/2 (0.386 mi.)	430 / 11	855
No Action Required: 08/25/2004 Substance: PETRO Facility Id: 12286				
GAINES MOTOR LINES I	4363 BANCO RD	S 1/4 - 1/2 (0.392 mi.)	432 / 12	857
No Action Required: 04/16/1998 Substance: PETRO Facility Id: 01313				
CARTA LEEDS AVE OPER	3664 LEEDS AVE	ESE 1/4 - 1/2 (0.395 mi.)	433 / 12	859
No Action Required: 02/11/1998 No Action Required: 10/03/2005 No Action Required: 06/24/1997 No Action Required: 06/14/2001				

EXECUTIVE SUMMARY

No Action Required: 08/03/2015 Substance: PETRO Substance: VOC Substance: PETROL Facility Id: 09959				
FRANKS EXXON	2209 SAVANNAH HWY	SSW 1/4 - 1/2 (0.398 mi.)	434 / 22	872
No Action Required: 05/15/2002 Substance: PETRO Substance: PETROL Facility Id: 01338				
BLUELINX CORP	4290 ATLANTA ST	ESE 1/4 - 1/2 (0.399 mi.)	435 / 12	876
No Action Required: 10/13/1994 Substance: PETRO Substance: PETROL Facility Id: 12953				
7-ELEVEN 40370	1984 SAM RITTENBURG	E 1/4 - 1/2 (0.406 mi.)	CS441 / 23	883
No Action Required: 08/05/2010 Substance: PETRO Facility Id: 01372				
SCOTCHMAN 3098	1201 REMOUNT RD	N 1/4 - 1/2 (0.409 mi.)	442 / 5	885
No Action Required: 09/30/2004 Substance: PETRO Facility Id: 01720				
RITE AID 11610	1195 REMOUNT RD	N 1/4 - 1/2 (0.416 mi.)	CT443 / 5	889
No Action Required: 08/05/2010 Substance: PETRO Facility Id: 18054				
CONOCO 40004	1505 REMOUNT RD	N 1/4 - 1/2 (0.427 mi.)	444 / 5	892
No Action Required: 04/18/2003 Substance: PETRO Facility Id: 01505				
CRICKETS CONVENIENCE	5101 DORCHESTER RD	SW 1/4 - 1/2 (0.427 mi.)	445 / 11	894
No Action Required: 06/17/1993 Substance: PETRO Facility Id: 01631				
CHARLESTON EQUITIES	MUNICIPAL AIRPORT	WSW 1/4 - 1/2 (0.429 mi.)	446 / 3	895
No Action Required: 01/17/1991 Substance: PETRO Facility Id: 11299				
CIRCLE K 2720883	6923 RIVERS AVE	N 1/4 - 1/2 (0.429 mi.)	447 / 2	897
No Action Required: 08/31/2001 No Action Required: 08/02/2017 Substance: PETRO Substance: PETROL Facility Id: 01507				
7-ELEVEN 40381	4390 DORCHESTER RD	E 1/4 - 1/2 (0.436 mi.)	CV451 / 12	917
No Action Required: 05/28/2013 Substance: PETRO Facility Id: 01367				
KWIK FILL 22	1190 REMOUNT RD	N 1/4 - 1/2 (0.442 mi.)	CT456 / 5	922
No Action Required: 01/21/2003				

EXECUTIVE SUMMARY

No Action Required: 07/21/2000 Substance: PETRO Facility Id: 01468				
WILCO EXXON	1282 REMOUNT RD	NNW 1/4 - 1/2 (0.445 mi.)	CX459 / 5	928
No Action Required: 07/24/2007 No Action Required: 11/16/2000 Substance: PETRO Facility Id: 15841				
HPA ENTERPRISES LLC	1246 YEAMANS HALL RD	NE 1/4 - 1/2 (0.448 mi.)	CY460 / 4	932
No Action Required: 03/22/2004 Substance: PETRO Facility Id: 01234				
WALLY S TEXACO	2376 ASHLEY RIVER RD	W 1/4 - 1/2 (0.449 mi.)	CZ462 / 15	934
No Action Required: 10/09/2007 Substance: PETRO Facility Id: 01380				
HANAHAH CITY OF	1255 YEAMANS HALL RD	NE 1/4 - 1/2 (0.457 mi.)	CY464 / 4	990
No Action Required: 05/29/2003 Substance: PETRO Facility Id: 11436				
SPEEDWAY 2848	2245 SAVANNAH HWY	SW 1/4 - 1/2 (0.459 mi.)	465 / 22	991
No Action Required: 02/07/2014 Substance: PETRO Facility Id: 11188				
NATIONAL CAR RENTAL	3440 RENTAL CAR LN	WNW 1/4 - 1/2 (0.460 mi.)	DA466 / 7	995
No Action Required: 01/15/2008 Substance: PETRO Facility Id: 13096				
AVIS RENT A CAR INC	3425 RENTAL CAR LN	WNW 1/4 - 1/2 (0.463 mi.)	DA468 / 7	997
No Action Required: 05/16/1997 No Action Required: 07/06/2017 Substance: PETRO Substance: PETROL Facility Id: 01472				
JIFFY LUBE	1971 SAM RITTENBURG	E 1/4 - 1/2 (0.463 mi.)	469 / 23	1001
No Action Required: 06/01/2001 Substance: PETRO Facility Id: 01561				
HERTZ RENT A CAR	3450 RENTAL CAR LN	WNW 1/4 - 1/2 (0.464 mi.)	DA470 / 7	1002
No Action Required: 09/02/2003 Substance: PETRO Facility Id: 01629				
ALPHA ASSOCIATES INC	4854 OHEAR AVE	SSW 1/4 - 1/2 (0.467 mi.)	DB471 / 10	1005
No Action Required: 06/16/2010 Substance: OTHER Facility Id: 17385				
BUDGET CAR & TRUCK R	3460 RENTAL CAR LN	WNW 1/4 - 1/2 (0.469 mi.)	476 / 7	1039
No Action Required: 06/18/2012 No Action Required: 04/16/2007 Substance: PETRO Substance: PETROL				

EXECUTIVE SUMMARY

Facility Id: 01651				
HILL STONE CO	5906 HOWARD ST	NE 1/4 - 1/2 (0.471 mi.)	477 / 4	1042
No Action Required: 10/26/1998				
Substance: PETRO				
Facility Id: 01106				
FORMER TEXACO SERVIC	1957 SAM RITTENBURG	E 1/4 - 1/2 (0.494 mi.)	479 / 23	1047
No Action Required: 12/17/1997				
Substance: PETRO				
Facility Id: 12846				
KAPSTONE CHARLESTON	5600 VIRGINIA AVE	NNE 1/4 - 1/2 (0.495 mi.)	DC482 / 6	1291
No Action Required: 06/15/1999				
No Action Required: 02/22/2001				
Substance: PETRO				
Substance: PETROL				
Facility Id: 01795				
PORT UNIT 208	1628 REMOUNT RD	NNW 1/4 - 1/2 (0.497 mi.)	DD484 / 4	1383
No Action Required: 08/22/2013				
Substance: PETRO				
Facility Id: 01364				

State and tribal registered storage tank lists

SC UST: Comprehensive Underground Storage Tanks

A review of the SC UST list, as provided by EDR, and dated 11/09/2019 has revealed that there are 107 SC UST sites within approximately 0.25 miles of the requested target property.

<u>Site</u>	<u>Address</u>	<u>Direction / Distance</u>	<u>Map ID / Focus Map(s)</u>	<u>Page</u>
FIRESTONE STORE 05FG Facility Id: 01690	2701 MALL DR	0 - 1/8 (0.001 mi.)	V100 / 8	170
MONTAGUE INDUSTRIAL Facility Id: 18348 Status: Abandoned	6549 FAIN ST	SW 0 - 1/8 (0.004 mi.)	A103 / 4	175
CROWNE PLAZA Facility Id: 19226 Status: Abandoned	5225 N ARCO LN	WSW 0 - 1/8 (0.005 mi.)	107 / 8	184
MUFFLER SHOP Facility Id: 14229 Status: Abandoned	2011 REMOUNT RD	SSE 0 - 1/8 (0.005 mi.)	H108 / 4	185
HARPERS 66 SERVICE S Facility Id: 01698 Status: Abandoned	5331 RIVERS AVE	NW 0 - 1/8 (0.006 mi.)	W110 / 4	188
CIRCLE K 2723691 Facility Id: 13140 Status: Abandoned Status: Currently in Use	5302 RIVERS AVE	ENE 0 - 1/8 (0.008 mi.)	X114 / 4	196
KERR, GEORGE Facility Id: 01683 Status: Abandoned	2059 REMOUNT RD	SSE 0 - 1/8 (0.008 mi.)	I115 / 4	199
GENES PAWN SHOP	5818 RIVERS AVE	ENE 0 - 1/8 (0.008 mi.)	Y116 / 4	200

EXECUTIVE SUMMARY

Facility Id: 18934 Status: Abandoned				
RIVERS REFUEL LLC	5830 RIVERS AVE	ENE 0 - 1/8 (0.009 mi.)	Y118 / 4	201
Facility Id: 01525 Status: Abandoned				
CREDIT CARS OF CHARL	5689 RIVERS AVE	SSE 0 - 1/8 (0.012 mi.)	K120 / 4	206
Facility Id: 14297 Status: Abandoned				
SOUTHERN BELL CHTNSC	5900 RIVERS AVE	N 0 - 1/8 (0.013 mi.)	Z126 / 4	218
Facility Id: 01543 Status: Abandoned				
FORMER POPEYES RESTU	5711 RIVERS AVE	NNW 0 - 1/8 (0.014 mi.)	K133 / 4	225
Facility Id: 17051 Status: Abandoned				
BLUE WATER 7	2941 W MONTAGUE AVE	SSW 0 - 1/8 (0.015 mi.)	AC138 / 8	230
Facility Id: 01345 Status: Abandoned Status: Currently in Use				
KWIK FILL	2988 W MONTAGUE AVE	WNW 0 - 1/8 (0.016 mi.)	S140 / 8	235
Facility Id: 13007 Status: Abandoned				
CIRCLE K 8092	5270 ATTAWAY AVE	ESE 0 - 1/8 (0.018 mi.)	148 / 5	257
Facility Id: 01579 Status: Abandoned				
SAMS CLUB 8252 FUELI	4900 CENTER POINTE D	WSW 0 - 1/8 (0.018 mi.)	AE149 / 8	260
Facility Id: 19048 Facility Id: 18867 Status: Currently in Use				
SHERWIN WILLIAMS STO		N 0 - 1/8 (0.020 mi.)	AF151 / 4	266
Facility Id: 12986 Status: Abandoned				
AVIATION & RIVERS AM	6001 RIVERS AVE	NNW 0 - 1/8 (0.020 mi.)	AG153 / 4	273
Facility Id: 01426 Status: Abandoned				
BUCHANAN VOLKSWAGEN	5130 RIVERS AVE	SE 0 - 1/8 (0.020 mi.)	AH157 / 8	283
Facility Id: 14561 Status: Abandoned				
BUCHANAN VOLKSWAGEN	5130 RIVERS AVE	SE 0 - 1/8 (0.020 mi.)	AH158 / 8	284
Facility Id: 01098 Status: Abandoned				
FAST POINT 53 DBA SC	5995 RIVERS AVE	ESE 0 - 1/8 (0.021 mi.)	E161 / 4	286
Facility Id: 01723 Status: Abandoned				
FUEL EXPRESS 2	5995 RIVERS AVE	ESE 0 - 1/8 (0.021 mi.)	E164 / 4	290
Facility Id: 18913 Status: Currently in Use				
CHARLESTON BOAT CENT	5133 RIVERS AVE	WSW 0 - 1/8 (0.023 mi.)	167 / 8	296
Facility Id: 19513 Status: Abandoned				
CHARLESTON COIN CENT	2399 AIRPARK RD	WSW 0 - 1/8 (0.024 mi.)	AJ169 / 4	301

EXECUTIVE SUMMARY

Facility Id: 16630 Status: Abandoned				
CIRCLE K 2723692	2957 W MONTAGUE AVE	SSE 0 - 1/8 (0.025 mi.)	AC172 / 8	303
Facility Id: 01355 Status: Abandoned Status: Currently in Use				
U HAUL CENTER DORCHE	4788 DORCHESTER RD	NNE 0 - 1/8 (0.028 mi.)	174 / 12	318
Facility Id: 01420 Status: Abandoned				
QUALITY TRANSPORT	1003 LINCOLN AVE	SSW 0 - 1/8 (0.028 mi.)	AL177 / 6	322
Facility Id: 17690 Status: Currently in Use				
CIRCLE K 2723354	5255 RIVERS AVE	NNW 0 - 1/8 (0.030 mi.)	AM180 / 8	326
Facility Id: 01195 Status: Currently in Use Status: Abandoned				
7-ELEVEN 40479	5710 RIVERS AVE	NNW 0 - 1/8 (0.033 mi.)	183 / 4	330
Facility Id: 19701 Facility Id: 19700 Status: Abandoned Status: Currently in Use				
HUT FOOD STORE	3367-A MONTAGUE AVE	E 0 - 1/8 (0.037 mi.)	186 / 12	333
Facility Id: 01353 Status: Abandoned				
NORTH CHARLESTON CIT	4900 LACROSSE RD	NNW 0 - 1/8 (0.048 mi.)	AN190 / 8	344
Facility Id: 11557 Status: Currently in Use				
CHARLESTON LUMBER CO	4450 ARCO LN	SSW 0 - 1/8 (0.048 mi.)	AO191 / 8	347
Facility Id: 01408 Status: Abandoned				
MIZZELLS INC DBA MIZ	5998 RIVERS AVE	ENE 0 - 1/8 (0.049 mi.)	AP192 / 4	348
Facility Id: 10074 Facility Id: 01839 Status: Abandoned				
MIZZELLS INC DBA MIZ	5998 RIVERS AVE	ENE 0 - 1/8 (0.049 mi.)	AP195 / 4	353
Facility Id: 11849 Status: Currently in Use				
SEARS SERVICE DEPT	4400 ARCO LN	SSW 0 - 1/8 (0.057 mi.)	AO198 / 8	358
Facility Id: 13192 Status: Abandoned				
CIRCLE K 2720882	5154 N RHETT AVE	S 0 - 1/8 (0.059 mi.)	AQ201 / 5	359
Facility Id: 01506 Status: Abandoned				
JC PENNEY COMPANY	2401 FT MALL DR	ESE 0 - 1/8 (0.066 mi.)	207 / 8	376
Facility Id: 01675 Status: Abandoned				
HAROLD ARNOLDS SENTR	4707 DORCHESTER RD	E 0 - 1/8 (0.070 mi.)	AS208 / 12	377
Facility Id: 09526 Status: Abandoned				
CORNER MART 32	4595 DORCHESTER RD	ESE 0 - 1/8 (0.070 mi.)	AT212 / 12	382

EXECUTIVE SUMMARY

Facility Id: 01682 Status: Currently in Use Status: Abandoned				
U HAUL CENTER N CHAR Facility Id: 01114 Status: Abandoned	2155 CREDIT UNION LN	ENE 0 - 1/8 (0.073 mi.)	219 / 4	409
CIRCLE K 2723884 Facility Id: 18776 Status: Abandoned Status: Currently in Use	2421 AVIATION AVE	WSW 0 - 1/8 (0.077 mi.)	AV221 / 4	412
IN & OUT CAR WASH 2 Facility Id: 18058 Status: Abandoned	5506 RIVERS AVE	SSE 0 - 1/8 (0.078 mi.)	AW223 / 4	415
MCO TRANSPORT INC Facility Id: 01386 Status: Abandoned	3639 SEIBERLING RD	SE 0 - 1/8 (0.081 mi.)	AY227 / 12	422
SEARS ROEBUCK & CO Facility Id: 13051 Status: Abandoned	2068 SAM RITTENBERG	E 0 - 1/8 (0.086 mi.)	AZ230 / 22	426
WAPPOO OIL SERVICE I Facility Id: 14760 Status: Abandoned	2066 SAVAGE RD	ESE 0 - 1/8 (0.087 mi.)	232 / 19	429
FORMER CANADA DRY WA Facility Id: 15131 Status: Abandoned	2038 SAVAGE RD	WSW 0 - 1/8 (0.088 mi.)	AX233 / 19	429
DORCHESTER C STORE 1 Facility Id: 01695 Status: Abandoned	3857 W MONTAGUE AVE	SW 0 - 1/8 (0.090 mi.)	BA235 / 12	432
ROADWAY EXPRESS INC Facility Id: 01412 Status: Abandoned	2243 WREN ST	NW 0 - 1/8 (0.090 mi.)	236 / 1	435
GENERAL BATTERY Facility Id: 19524 Status: Abandoned	2416 AIR PARK RD	WSW 0 - 1/8 (0.091 mi.)	239 / 4	440
CARTA Facility Id: 17094 Status: Abandoned	3805 SEIBERLING RD	SE 0 - 1/8 (0.091 mi.)	AY240 / 12	441
HOLOX LTD Facility Id: 01671 Status: Abandoned	4301 ARCO LN	SSW 0 - 1/8 (0.093 mi.)	243 / 13	443
BP OIL CO 46673 Facility Id: 01376 Status: Abandoned	1980 ASHLEY RD	NNE 0 - 1/8 (0.095 mi.)	BC245 / 20	446
MOTOR CONVOY INC Facility Id: 01648	2440 REMOUNT RD	WSW 0 - 1/8 (0.096 mi.)	BD247 / 4	454
MOTOR CONVOY Facility Id: 14361 Status: Abandoned	2440 REMOUNT RD	WSW 0 - 1/8 (0.096 mi.)	BD248 / 4	455
CIRCLE K 2705123	3855 W MONTAGUE AVE	SSW 0 - 1/8 (0.100 mi.)	BA249 / 12	456

EXECUTIVE SUMMARY

Facility Id: 01484 Status: Abandoned Status: Currently in Use				
FIRESTONE Facility Id: 01320 Status: Abandoned	3824 MONTAGUE AVE	WSW 0 - 1/8 (0.109 mi.)	BA261 / 12	469
COSTCO GASOLINE 360 Facility Id: 18628 Status: Currently in Use	3050 ASHLEY TOWN CEN	WSW 0 - 1/8 (0.110 mi.)	BH264 / 22	477
EAST COAST TRUCK LIN Facility Id: 01400	2456 REMOUNT RD	W 0 - 1/8 (0.114 mi.)	BI267 / 4	489
EAST COAST TRUCK LIN Facility Id: 11837 Status: Abandoned	2456 REMOUNT RD	W 0 - 1/8 (0.114 mi.)	BI268 / 4	489
MURRAY TILE CO INC Facility Id: 01601 Status: Abandoned	5439 RIVERS AVE	SSE 0 - 1/8 (0.115 mi.)	BK272 / 4	494
FORMER COBLE DAIRY F Facility Id: 13956 Status: Abandoned	6541 RIVERS AVE	ENE 0 - 1/8 (0.116 mi.)	273 / 2	496
RIVERS EDGE MARINA L Facility Id: 09965 Status: Currently in Use	4354 BRIDGE VIEW DR	SE 0 - 1/8 (0.116 mi.)	274 / 16	497
COWART PROPERTIES LL Facility Id: 12812 Status: Abandoned	2579 OSCAR JOHNSON D	N 0 - 1/8 (0.117 mi.)	275 / 12	498
ARCO LANE Facility Id: 14151 Status: Abandoned	4295 ARCO LAND	S 0 - 1/8 (0.118 mi.)	BL276 / 13	499
REEVES PROPERTY Facility Id: 14205 Status: Abandoned	6501 RIVERS AVE	ENE 0 - 1/8 (0.119 mi.)	BM280 / 4	505
ROYSTER TRANSPORT CO Facility Id: 01642 Status: Abandoned	5175 VIRGINIA AVE	SSW 0 - 1/8 (0.122 mi.)	BO283 / 10	508
BRIDGEVIEW TECH CENT Facility Id: 14051 Status: Abandoned	4355 BRIDGEVIEW DR	SE 1/8 - 1/4 (0.128 mi.)	BJ287 / 16	513
UST - UNKNOWN 18630 Facility Id: 18630 Status: Abandoned	3319 W MONTAGUE AVE	E 1/8 - 1/4 (0.131 mi.)	289 / 12	520
SANDERS BROTHERS CON Facility Id: 18839 Status: Currently in Use	1990 HARLEY ST	NNW 1/8 - 1/4 (0.133 mi.)	BP293 / 4	525
PARKS AUTO PARTS INC Facility Id: 14475 Status: Abandoned	5429 RIVERS AVE	NW 1/8 - 1/4 (0.135 mi.)	BK295 / 4	527
SITE 1982 Facility Id: 14257	4991 DORCHESTER RD	SSW 1/8 - 1/4 (0.136 mi.)	296 / 12	529

EXECUTIVE SUMMARY

Status: Abandoned				
CAROLINA TIRE CO	6285 RIVERS AVE	ENE 1/8 - 1/4 (0.138 mi.)	BG298 / 4	533
Facility Id: 01656				
Status: Abandoned				
SCHWERMAN TRUCKING C	1907 REMOUNT RD N	ESE 1/8 - 1/4 (0.139 mi.)	BQ301 / 4	537
Facility Id: 01311				
Status: Abandoned				
WICKES LUMBER CO	2460 REMONT RD	WSW 1/8 - 1/4 (0.145 mi.)	BR303 / 4	542
Facility Id: 01630				
Status: Abandoned				
MELCER TILE CO INC	4965 DORCHESTER RD	SSE 1/8 - 1/4 (0.145 mi.)	BN304 / 12	542
Facility Id: 18644				
Status: Abandoned				
US POSTAL SER VEHICL	6401 RIVERS AVE	ENE 1/8 - 1/4 (0.149 mi.)	BM305 / 2	544
Facility Id: 10263				
Status: Abandoned				
FORMER EXXON STATION	2004 ASHLEY RIVER RD	N 1/8 - 1/4 (0.150 mi.)	BS308 / 20	549
Facility Id: 14637				
FORMER EXXON STATION	2004 ASHLEY RIVER RD	N 1/8 - 1/4 (0.150 mi.)	BS309 / 20	550
Facility Id: 14530				
Status: Abandoned				
KWIK STOP FOOD MART	2004 ASHLEY RIVER RD	N 1/8 - 1/4 (0.150 mi.)	BS311 / 20	554
Facility Id: 19634				
Status: Currently in Use				
7 ELEVEN 1432	1888 WALLENBURG BLVD	NE 1/8 - 1/4 (0.155 mi.)	315 / 20	566
Facility Id: 01833				
Status: Abandoned				
DUTTON STORAGE LLC	5402 DUTTON AVE	NW 1/8 - 1/4 (0.162 mi.)	BT316 / 4	567
Facility Id: 11469				
Status: Abandoned				
CHARLESTON GAS OPERA	3680 LEEDS AVE	ENE 1/8 - 1/4 (0.163 mi.)	BU318 / 12	570
Facility Id: 07501				
Status: Abandoned				
SHERIFF AL CANNON DE	3841 LEEDS AVE	E 1/8 - 1/4 (0.166 mi.)	321 / 12	580
Facility Id: 13818				
Status: Currently in Use				
CHARLESTON NEWS CO	2556 OSCAR JOHNSON D	N 1/8 - 1/4 (0.179 mi.)	338 / 12	626
Facility Id: 01702				
Status: Abandoned				
WHEELERS TEXACO	1858 REMOUNT RD	ENE 1/8 - 1/4 (0.179 mi.)	BY339 / 4	628
Facility Id: 01696				
Status: Last used before 1974 and empty				
Status: Abandoned				
MARATHON PETROLEUM C	5165 VIRGINIA AVE	S 1/8 - 1/4 (0.180 mi.)	BV342 / 10	643
Facility Id: 09519				
Status: Abandoned				
BULLDOG HIWAY EXPRES	3390 BUFFALO ST	ENE 1/8 - 1/4 (0.183 mi.)	349 / 12	670
Facility Id: 01509				
Status: Abandoned				
TRI-COUNTY CONCRETE	2463 AIRPORT RD	SW 1/8 - 1/4 (0.184 mi.)	350 / 4	671

EXECUTIVE SUMMARY

Facility Id: 01401 Status: Abandoned				
GULF SERVICE STATION Facility Id: 01086 Status: Abandoned	REMOUNT & YEAMANS HA	E 1/8 - 1/4 (0.191 mi.)	BY354 / 4	682
K T BOSTIC PROP Facility Id: 14342 Status: Abandoned	6500 RIVERS AVE	ENE 1/8 - 1/4 (0.193 mi.)	355 / 2	683
NORFOLK SOUTHERN RAI Facility Id: 14996 Status: Abandoned	2200 RICH ST	NE 1/8 - 1/4 (0.195 mi.)	CA358 / 8	700
REMOUNT SQUARE Facility Id: 19264 Status: Abandoned	1861 REMOUNT RD	E 1/8 - 1/4 (0.195 mi.)	359 / 4	702
HICKLIN MOTOR LINE I Facility Id: 01600 Status: Abandoned	2548 OSCAR JOHNSON R	NNE 1/8 - 1/4 (0.195 mi.)	360 / 12	703
RAYS AUTO SALES Facility Id: 19710 Status: Abandoned	4952 RIVERS AVE	SE 1/8 - 1/4 (0.200 mi.)	362 / 8	706
PEP BOYS Facility Id: 11898 Status: Abandoned	6240 N RIVERS AVE	ENE 1/8 - 1/4 (0.202 mi.)	CB364 / 4	708
BAY BEVERAGE DISTRIB Facility Id: 11373 Status: Abandoned	2949 BEST FRIEND RD	SSW 1/8 - 1/4 (0.205 mi.)	366 / 12	711
US POSTAL SERVICE VE Facility Id: 11127 Status: Abandoned	4290 DALEY AVE	ENE 1/8 - 1/4 (0.205 mi.)	CC368 / 9	713
DOMINION ENERGY SOUT Facility Id: 01448 Status: Abandoned	900 SAVAGE RD	W 1/8 - 1/4 (0.212 mi.)	CD370 / 19	718
PIGGLY WIGGLY SITE 3 Facility Id: 12089 Status: Abandoned	4401 DALEY AVE	NE 1/8 - 1/4 (0.217 mi.)	CE375 / 9	725
PIGGLY WIGGLY SITE 3 Facility Id: 14936	4401 DALEY AVE	NE 1/8 - 1/4 (0.217 mi.)	CE376 / 9	728
PIGGLY WIGGLY SITE 3 Facility Id: 14937	4401 DALEY AVE	NE 1/8 - 1/4 (0.217 mi.)	CE377 / 9	729
FAMILY DOLLAR 8905 Facility Id: 17993	5017 DORCHESTER RD	SW 1/8 - 1/4 (0.220 mi.)	378 / 11	730
BERKELEY GULF Facility Id: 01173 Facility Id: 01259 Facility Id: 01186 Status: Abandoned	1846 REMOUNT RD	ENE 1/8 - 1/4 (0.223 mi.)	CF379 / 4	730
FREEMAN MECHANICAL I Facility Id: 01854 Status: Abandoned	1954 ASHLEY RIVER RD	E 1/8 - 1/4 (0.240 mi.)	CG385 / 20	743
WAGGONER PROPERTY	4260 DALEY AVE	E 1/8 - 1/4 (0.241 mi.)	CH387 / 9	744

EXECUTIVE SUMMARY

Facility Id: 13953				
BRUNSON OIL CO	4255 DALEY AVE	E 1/8 - 1/4 (0.245 mi.)	CH388 / 9	745
Facility Id: 17500				
WILLIAMS TRUCKING CO	2506 BENNETT YARD RD	E 1/8 - 1/4 (0.248 mi.)	390 / 12	746
Facility Id: 15152				
Status: Abandoned				

SC AST: Aboveground Storage Tank List

A review of the SC AST list, as provided by EDR, and dated 03/25/2004 has revealed that there are 10 SC AST sites within approximately 0.25 miles of the requested target property.

<u>Site</u>	<u>Address</u>	<u>Direction / Distance</u>	<u>Map ID / Focus Map(s)</u>	<u>Page</u>
BON ST. FRANCIS HOSP Facility Id: 1756	2095 HENRY TECKLENBU	S 0 - 1/8 (0.022 mi.)	AI166 / 19	295
SOUTHERN BULK HAULER Facility Id: 1041	1069 LINCOLN AVE.	S 0 - 1/8 (0.028 mi.)	AK175 / 5	319
COASTAL CONCRETE. IN Facility Id: 1039	1067 LINCOLN AVE.	S 0 - 1/8 (0.041 mi.)	188 / 5	336
CHARLESTON COUNTY PU Facility Id: 1498	4045 BRIDGE VIEW DRI	SE 0 - 1/8 (0.073 mi.)	AR218 / 16	408
CHARLESTON CO. SCHOO Facility Id: 1686	3999 BRIDGE VIEW DR	ENE 0 - 1/8 (0.104 mi.)	BE251 / 16	460
SANDERS BROTHERS - H Facility Id: 881	1990 HARLEY STREET	NNW 1/8 - 1/4 (0.133 mi.)	BP290 / 4	520
CEL OIL PRODUCTS COR Facility Id: 1022	5402 DUTTON AVE.	NW 1/8 - 1/4 (0.162 mi.)	BT317 / 4	569
AMERADA HESS - NORTH Facility Id: 988	5150 VIRGINIA AVE.	SSE 1/8 - 1/4 (0.168 mi.)	BV323 / 10	583
MARATHON ASHLAND PET Facility Id: 985	5165 VIRGINIA AVE.	S 1/8 - 1/4 (0.180 mi.)	BV346 / 10	661
SCE&G - SAVAGE ROAD Facility Id: 1378	900 SAVAGE ROAD	W 1/8 - 1/4 (0.212 mi.)	CD372 / 19	720

State and tribal institutional control / engineering control registries

SC RCR: Registry of Conditional Remedies

A review of the SC RCR list, as provided by EDR, and dated 09/09/2019 has revealed that there are 41 SC RCR sites within approximately 0.5 miles of the requested target property.

<u>Site</u>	<u>Address</u>	<u>Direction / Distance</u>	<u>Map ID / Focus Map(s)</u>	<u>Page</u>
MONTAGUE INDUSTRIAL	6549 FAIN ST	SW 0 - 1/8 (0.004 mi.)	A103 / 4	175
CIRCLE K 2723691	5302 RIVERS AVE	ENE 0 - 1/8 (0.008 mi.)	X114 / 4	196
RIVERS REFUEL LLC	5830 RIVERS AVE	ENE 0 - 1/8 (0.009 mi.)	Y118 / 4	201
CREDIT CARS OF CHARL	5689 RIVERS AVE	SSE 0 - 1/8 (0.012 mi.)	K121 / 4	207
BLUE WATER 7	2941 W MONTAGUE AVE	SSW 0 - 1/8 (0.015 mi.)	AC137 / 8	229
KWIK FILL	2988 W MONTAGUE AVE	WNW 0 - 1/8 (0.016 mi.)	S140 / 8	235

EXECUTIVE SUMMARY

<u>Site</u>	<u>Address</u>	<u>Direction / Distance</u>	<u>Map ID / Focus Map(s)</u>	<u>Page</u>
N BOLAND CIRCLE SITE	RIVERS AVE & N BOLAN	WSW 0 - 1/8 (0.016 mi.)	K142 / 4	240
AVIATION & RIVERS AM	6001 RIVERS AVE	NNW 0 - 1/8 (0.020 mi.)	AG153 / 4	273
BUCHANAN VOLKSWAGEN	5130 RIVERS AVE	SE 0 - 1/8 (0.020 mi.)	AH160 / 8	286
FAST POINT 53 DBA SC	5995 RIVERS AVE	ESE 0 - 1/8 (0.021 mi.)	E162 / 4	288
CIRCLE K 2723354	5255 RIVERS AVE	NNW 0 - 1/8 (0.030 mi.)	AM181 / 8	329
NORTH CHARLESTON CIT	4900 LACROSSE RD	NNW 0 - 1/8 (0.048 mi.)	AN190 / 8	344
MIZZELLS INC DBA MIZ	5998 RIVERS AVE	ENE 0 - 1/8 (0.049 mi.)	AP194 / 4	351
CORNER MART 32	4595 DORCHESTER RD	ESE 0 - 1/8 (0.070 mi.)	AT212 / 12	382
DORCHESTER C STORE 1	3857 W MONTAGUE AVE	SW 0 - 1/8 (0.090 mi.)	BA235 / 12	432
BP OIL CO 46673	1980 ASHLEY RD	NNE 0 - 1/8 (0.095 mi.)	BC245 / 20	446
REEVES PROPERTY	6501 RIVERS AVE	ENE 0 - 1/8 (0.119 mi.)	BM281 / 4	508
ROYSTER TRANSPORT CO	1011 VIRGINIA AVE	SSW 0 - 1/8 (0.122 mi.)	BO284 / 10	510
FORMER EXXON STATION	2004 ASHLEY RIVER RD	N 1/8 - 1/4 (0.150 mi.)	BS312 / 20	555
K T BOSTIC PROP	6500 RIVERS AVE	ENE 1/8 - 1/4 (0.193 mi.)	355 / 2	683
A1 AUTO REPAIR	1846 REMOUNT RD	ENE 1/8 - 1/4 (0.223 mi.)	CF380 / 4	734
PROPOSED BAKER HOSPI	INT OF MALL DR & RIV	SSE 1/4 - 1/2 (0.327 mi.)	403 / 8	799
SUNOCO 0616-1202/COO	6800 RIVERS AVE	NNE 1/4 - 1/2 (0.331 mi.)	CK406 / 2	806
FORMER 7 ELEVEN 1184	LOFTIS RD	NE 1/4 - 1/2 (0.357 mi.)	CM416 / 4	828
TMS 472 0 0 018	AIRPORT RD	WSW 1/4 - 1/2 (0.359 mi.)	418 / 4	829
CIRCLE K 2720498	5098 DORCHESTER RD	SW 1/4 - 1/2 (0.359 mi.)	419 / 11	832
CHARLESTON FORD TRAC	2097 SAVANNAH HWY	S 1/4 - 1/2 (0.378 mi.)	424 / 22	843
VEERPUR LLC	4625 RIVERS AVE	E 1/4 - 1/2 (0.379 mi.)	CQ426 / 9	849
FRANKS EXXON	2209 SAVANNAH HWY	SSW 1/4 - 1/2 (0.398 mi.)	434 / 22	872
SUNOCO 0614-9645/COO	1984 SAM RITTENBURG	E 1/4 - 1/2 (0.406 mi.)	CS440 / 23	882
SCOTCHMAN 3098	1201 REMOUNT RD	N 1/4 - 1/2 (0.409 mi.)	442 / 5	885
RITE AID 11610	1195 REMOUNT RD	N 1/4 - 1/2 (0.416 mi.)	CT443 / 5	889
CONOCO 40004	1505 REMOUNT RD	N 1/4 - 1/2 (0.427 mi.)	444 / 5	892
7-ELEVEN 40381	4390 DORCHESTER RD	E 1/4 - 1/2 (0.436 mi.)	CV452 / 12	920
KWIK FILL 22	1190 REMOUNT RD	N 1/4 - 1/2 (0.442 mi.)	CT454 / 5	921
WILCO EXXON	1282 REMOUNT RD	NNW 1/4 - 1/2 (0.445 mi.)	CX458 / 5	928
WALLY'S TEXACO	2376 ASHLEY RIVER RD	W 1/4 - 1/2 (0.449 mi.)	CZ461 / 15	934
SPEEDWAY 2848	2245 SAVANNAH HWY	SW 1/4 - 1/2 (0.459 mi.)	465 / 22	991
HERTZ RENT A CAR	3450 RENTAL CAR LN	WNW 1/4 - 1/2 (0.464 mi.)	DA470 / 7	1002
KAPSTONE CHARLESTON	5600 VIRGINIA AVE	NNE 1/4 - 1/2 (0.495 mi.)	DC483 / 6	1294
PORT UNIT 208	1628 REMOUNT RD	NNW 1/4 - 1/2 (0.497 mi.)	DD485 / 4	1385

SC AUL: Land Use Controls

A review of the SC AUL list, as provided by EDR, and dated 12/09/2019 has revealed that there are 8 SC AUL sites within approximately 0.5 miles of the requested target property.

<u>Site</u>	<u>Address</u>	<u>Direction / Distance</u>	<u>Map ID / Focus Map(s)</u>	<u>Page</u>
ONE HOUR CLEAN CRAFT	5900 RIVERS AVE UNIT	N 0 - 1/8 (0.013 mi.)	Z125 / 4	215
NORTH BOLAND CIRCLE	2930 N BOLAND CIR	SSE 0 - 1/8 (0.013 mi.)	AA128 / 4	219
CHARLESTON COUNTY AV	5275 INTERNATIONAL B	S 0 - 1/8 (0.017 mi.)	AD145 / 8	244
CHARLESTON BOAT CENT	5133 RIVERS AVE	WSW 0 - 1/8 (0.023 mi.)	167 / 8	296
MARTIN MARIETTA MATE	VIRGINIA AVE	SSW 1/4 - 1/2 (0.346 mi.)	412 / 10	819
SOUTH CAROLINA RESEA	5300 INTERNATIONAL B	W 1/4 - 1/2 (0.384 mi.)	429 / 7	851
WESTVACO LANDFILL -	W OF FAIN ST	WSW 1/4 - 1/2 (0.390 mi.)	431 / 3	856
ALPHA ASSOCIATES	4854 OHEAR AVENUE	SSW 1/4 - 1/2 (0.467 mi.)	DB473 / 10	1009

EXECUTIVE SUMMARY

State and tribal voluntary cleanup sites

SC VCP: Voluntary Cleanup Sites

A review of the SC VCP list, as provided by EDR, and dated 10/01/2019 has revealed that there are 15 SC VCP sites within approximately 0.5 miles of the requested target property.

<u>Site</u>	<u>Address</u>	<u>Direction / Distance</u>	<u>Map ID / Focus Map(s)</u>	<u>Page</u>
ONE HOUR CLEAN CRAFT	5900 RIVERS AVE UNIT	N 0 - 1/8 (0.013 mi.)	Z125 / 4	215
NORTH BOLAND CIRCLE	2930 N BOLAND CIR	SSE 0 - 1/8 (0.013 mi.)	AA128 / 4	219
CHARLESTON COUNTY AV	5275 INTERNATIONAL B	S 0 - 1/8 (0.017 mi.)	AD144 / 8	241
CHARLESTON COUNTY AV	5275 INTERNATIONAL B	S 0 - 1/8 (0.017 mi.)	AD145 / 8	244
CHARLESTON BOAT CENT	5133 RIVERS AVE	WSW 0 - 1/8 (0.023 mi.)	167 / 8	296
STARRETT - EVANS RUL	6555 FAIN ST	SSW 0 - 1/8 (0.070 mi.)	AU214 / 3	398
SCE&G SAVAGE ROAD CR	900 SAVAGE RD	W 1/8 - 1/4 (0.212 mi.)	CD371 / 19	719
WESTVACO LANDFILL -	W OF FAIN ST	WSW 1/4 - 1/2 (0.327 mi.)	404 / 3	800
SOUTH CAROLINA RESEA	5300 INTERNATIONAL B	W 1/4 - 1/2 (0.384 mi.)	429 / 7	851
GARNET LOGISTICS	3681 LEEDS AVE	ENE 1/4 - 1/2 (0.403 mi.)	CR436 / 12	878
AATCO TRANSMISSIONS	1250 YEAMANS HALL RD	NE 1/4 - 1/2 (0.404 mi.)	439 / 4	880
TEXACO LUBRICANTS CO	4950 VIRGINIA AVE	SSE 1/4 - 1/2 (0.434 mi.)	CU449 / 10	907
PACE STREET PROPERTY	4285 PACE ST	ENE 1/4 - 1/2 (0.443 mi.)	CW457 / 12	926
LOCKHEED MARTIN CORP	4280 PACE STREET	ENE 1/4 - 1/2 (0.456 mi.)	CW463 / 12	936
RM ENGINEERED PRODUC	4854 O'HEAR AVE	SSW 1/4 - 1/2 (0.467 mi.)	DB475 / 10	1022

State and tribal Brownfields sites

SC BROWNFIELDS: Brownfields Sites Listing

A review of the SC BROWNFIELDS list, as provided by EDR, and dated 10/01/2019 has revealed that there are 13 SC BROWNFIELDS sites within approximately 0.5 miles of the requested target property.

<u>Site</u>	<u>Address</u>	<u>Direction / Distance</u>	<u>Map ID / Focus Map(s)</u>	<u>Page</u>
NORTH BOLAND CIRCLE Status Code: COMP File Number: 58175	2930 N BOLAND CIR	SSE 0 - 1/8 (0.013 mi.)	AA128 / 4	219
CHARLESTON COUNTY AV Status Code: INCOMP File Number: 58133	5275 INTERNATIONAL B	S 0 - 1/8 (0.017 mi.)	AD144 / 8	241
CHARLESTON COUNTY AV Status Code: INCOMP File Number: 58133	5275 INTERNATIONAL B	S 0 - 1/8 (0.017 mi.)	AD145 / 8	244
CHARLESTON BOAT CENT Status Code: COMP File Number: 57837	5133 RIVERS AVE	WSW 0 - 1/8 (0.023 mi.)	167 / 8	296
STARRETT - EVANS RUL Status Code: ACTIVE File Number: 51737	6555 FAIN ST	SSW 0 - 1/8 (0.070 mi.)	AU214 / 3	398
WESTVACO LANDFILL - Status Code: ACTIVE File Number: 20974	W OF FAIN ST	WSW 1/4 - 1/2 (0.327 mi.)	404 / 3	800
SOUTH CAROLINA RESEA	5300 INTERNATIONAL B	W 1/4 - 1/2 (0.384 mi.)	429 / 7	851

EXECUTIVE SUMMARY

Status Code: INCOMP
File Number: 58076

GARNET LOGISTICS Status Code: ACTIVE File Number: 21414	3681 LEEDS AVE	ENE 1/4 - 1/2 (0.403 mi.)	CR436 / 12	878
AATCO TRANSMISSIONS Status Code: INCOMP File Number: 56265	1250 YEAMANS HALL RD	NE 1/4 - 1/2 (0.404 mi.)	439 / 4	880
TEXACO LUBRICANTS CO Status Code: WITHDRAW File Number: 413727	4950 VIRGINIA AVE	SSE 1/4 - 1/2 (0.434 mi.)	CU449 / 10	907
PACE STREET PROPERTY Status Code: INCOMP File Number: 57513	4285 PACE ST	ENE 1/4 - 1/2 (0.443 mi.)	CW457 / 12	926
LOCKHEED MARTIN CORP Status Code: COMP File Number: 51394	4280 PACE STREET	ENE 1/4 - 1/2 (0.456 mi.)	CW463 / 12	936
RM ENGINEERED PRODUC Status Code: ACTIVE File Number: 50864	4854 O'HEAR AVE	SSW 1/4 - 1/2 (0.467 mi.)	DB475 / 10	1022

ADDITIONAL ENVIRONMENTAL RECORDS

Local Brownfield lists

US BROWNFIELDS: A Listing of Brownfields Sites

A review of the US BROWNFIELDS list, as provided by EDR, and dated 06/03/2019 has revealed that there are 5 US BROWNFIELDS sites within approximately 0.5 miles of the requested target property.

<u>Site</u>	<u>Address</u>	<u>Direction / Distance</u>	<u>Map ID / Focus Map(s)</u>	<u>Page</u>
FORMER CITY HALL PRO ACRES property ID: 150002	4900 LACROSS ROAD	NNW 0 - 1/8 (0.048 mi.)	AN189 / 8	337
HESS PROPERTY ACRES property ID: 150021	5150 VIRGINIA AVENUE	SSE 1/8 - 1/4 (0.168 mi.)	BV328 / 10	602
5041 DURANT AVENUE ACRES property ID: 177201	5041 DURANT AVENUE	S 1/4 - 1/2 (0.350 mi.)	CN414 / 9	821
ST. GOBAIN PROPERTY ACRES property ID: 172821	2900 BIRD STREET	E 1/4 - 1/2 (0.373 mi.)	CP423 / 16	841
DUGGAN TRUST PROPERT ACRES property ID: 137562	ALSTON AVENUE	W 1/4 - 1/2 (0.475 mi.)	478 / 1	1044

EXECUTIVE SUMMARY

Local Lists of Landfill / Solid Waste Disposal Sites

SC SWRCY: Solid Waste Recycling Facilities

A review of the SC SWRCY list, as provided by EDR, and dated 01/30/2019 has revealed that there is 1 SC SWRCY site within approximately 0.5 miles of the requested target property.

<u>Site</u>	<u>Address</u>	<u>Direction / Distance</u>	<u>Map ID / Focus Map(s)</u>	<u>Page</u>
PACE STREET PROPERTY	4285 PACE ST	ENE 1/4 - 1/2 (0.443 mi.)	CW457 / 12	926

OH SWRCY: Recycling Facility Listing

A review of the OH SWRCY list, as provided by EDR, and dated 07/08/2019 has revealed that there is 1 OH SWRCY site within approximately 0.5 miles of the requested target property.

<u>Site</u>	<u>Address</u>	<u>Direction / Distance</u>	<u>Map ID / Focus Map(s)</u>	<u>Page</u>
GEL GROUP, INC.	2040 SAVAGE ROAD	SSW 1/8 - 1/4 (0.178 mi.)	BX335 / 19	619

Local Lists of Hazardous waste / Contaminated Sites

SC ALLSITES: Site Assessment & Remediation Public Record Database

A review of the SC ALLSITES list, as provided by EDR, and dated 12/09/2019 has revealed that there are 13 SC ALLSITES sites within approximately 0.5 miles of the requested target property.

<u>Site</u>	<u>Address</u>	<u>Direction / Distance</u>	<u>Map ID / Focus Map(s)</u>	<u>Page</u>
ONE HOUR CLEAN CRAFT Project Status Code: ACTIVE	5900 RIVERS AVE UNIT	N 0 - 1/8 (0.013 mi.)	Z125 / 4	215
NORTH BOLAND CIRCLE Project Status Code: COMP	2930 N BOLAND CIR	SSE 0 - 1/8 (0.013 mi.)	AA128 / 4	219
CHARLESTON COUNTY AV Permit Number: SCS123457578 Project Status Code: INCOMP	5275 INTERNATIONAL B	S 0 - 1/8 (0.017 mi.)	AD145 / 8	244
CHARLESTON BOAT CENT Project Status Code: COMP	5133 RIVERS AVE	WSW 0 - 1/8 (0.023 mi.)	167 / 8	296
STARRETT - EVANS RUL Permit Number: SCD073729857 Project Status Code: ACTIVE	6555 FAIN ST	SSW 0 - 1/8 (0.070 mi.)	AU214 / 3	398
SCE&G SAVAGE ROAD CR Permit Number: SCS123456807 Project Status Code: ACTIVE	900 SAVAGE RD	W 1/8 - 1/4 (0.212 mi.)	CD371 / 19	719
MARTIN MARIETTA MATE Permit Number: SCS123456903 Project Status Code: COMP	VIRGINIA AVE	SSW 1/4 - 1/2 (0.346 mi.)	412 / 10	819
SOUTH CAROLINA RESEA Permit Number: SCS123457494 Project Status Code: INCOMP	5300 INTERNATIONAL B	W 1/4 - 1/2 (0.384 mi.)	429 / 7	851
WESTVACO LANDFILL -	W OF FAIN ST	WSW 1/4 - 1/2 (0.390 mi.)	431 / 3	856

EXECUTIVE SUMMARY

Project Status Code: ACTIVE				
GARNET LOGISTICS	3681 LEEDS AVE	ENE 1/4 - 1/2 (0.403 mi.)	CR437 / 12	879
Project Status Code: ACTIVE				
AATCO TRANSMISSIONS	1250 YEAMANS HALL RD	NE 1/4 - 1/2 (0.404 mi.)	439 / 4	880
Project Status Code: INCOMP				
LOCKHEED MARTIN CORP	4280 PACE STREET	ENE 1/4 - 1/2 (0.456 mi.)	CW463 / 12	936
Permit Number: SCD048372023				
Project Status Code: COMP				
ALPHA ASSOCIATES	4854 OHEAR AVENUE	SSW 1/4 - 1/2 (0.467 mi.)	DB473 / 10	1009
Permit Number: SCD003348190				
Project Status Code: ACTIVE				

Other Ascertainable Records

RCRA NonGen / NLR: RCRA - Non Generators / No Longer Regulated

A review of the RCRA NonGen / NLR list, as provided by EDR, and dated 12/16/2019 has revealed that there are 41 RCRA NonGen / NLR sites within approximately 0.25 miles of the requested target property.

<u>Site</u>	<u>Address</u>	<u>Direction / Distance</u>	<u>Map ID / Focus Map(s)</u>	<u>Page</u>
OTIS ELEVATOR CO EPA ID:: SCD987589744	3561 C OSCAR JOHNSON	0 - 1/8 (0.001 mi.)	97 / 12	168
MONTGOMERY WARD EPA ID:: SCD987589611	2701 MALL DR	0 - 1/8 (0.001 mi.)	V99 / 8	169
STEALTH CONCEALMENT EPA ID:: SCR000761494	6549 FAIN ST	SW 0 - 1/8 (0.004 mi.)	A102 / 4	173
WALMART STORE 1748 EPA ID:: SCR000762674	2245A ASHLEY CROSSIN	WNW 0 - 1/8 (0.006 mi.)	109 / 19	186
FAIN SEPTIC DUMP EPA ID:: SCD077438786	6309 FAIN ST	WSW 0 - 1/8 (0.007 mi.)	D112 / 4	192
SHERWIN WILLIAMS CO EPA ID:: SCD000826644	5900 RIVERS AVE	N 0 - 1/8 (0.013 mi.)	Z124 / 4	212
GARRETT DRY CLEANING EPA ID:: SCD981477573	5634 RIVERS AVE	ENE 0 - 1/8 (0.014 mi.)	AB131 / 4	223
ALLBRITTONS COASTAL EPA ID:: SCD981759525	2030 REMOUNT ROAD	NNW 0 - 1/8 (0.014 mi.)	H135 / 4	227
EXXON LOCATION 4-483 EPA ID:: SCD987577988	2941 W. MONTAGUE AVE	SSW 0 - 1/8 (0.015 mi.)	AC139 / 8	233
CHARLESTON OBSTETRIC EPA ID:: SCR000003129	4480 LEEDS PLACE WES	ESE 0 - 1/8 (0.017 mi.)	143 / 16	240
AMOCO OIL SS#931 EPA ID:: SCD987584950	6001 RIVERS AVENUE	NNW 0 - 1/8 (0.020 mi.)	AG155 / 4	279
AMERICAN DEVELOPMENT EPA ID:: SCD062701487	2399 AIR PARK RD	WSW 0 - 1/8 (0.024 mi.)	AJ170 / 4	302
G & P TRUCKING COMPA	1003 LINCOLN	SSW 0 - 1/8 (0.028 mi.)	AL178 / 6	323

EXECUTIVE SUMMARY

EPA ID:: SCD003508421				
SHEPPARD TRUCKING CO EPA ID:: SCD084706548	1043 LINCOLN AVE.	SSW 0 - 1/8 (0.041 mi.)	187 / 6	334
EXXON LOCATION 40535 EPA ID:: SCD987580453	5998 RIVERS AVENUE	ENE 0 - 1/8 (0.049 mi.)	AP196 / 4	355
LABORATORY CORP OF A EPA ID:: SCR000075580	3825 FABER PLACE DR	WSW 0 - 1/8 (0.061 mi.)	203 / 12	364
CUMMINS ATLANTIC INC EPA ID:: SCD149906430	3028 W MONTAGUE AVE	SSW 0 - 1/8 (0.061 mi.)	204 / 8	365
SANTEE INDUSTRIAL PR EPA ID:: SCD980843270	4955 F DORCHESTER RD	WNW 0 - 1/8 (0.065 mi.)	205 / 12	367
HAROLD ARNOLDS SENTER EPA ID:: SCD036081651	4707 DORCHESTER RD	E 0 - 1/8 (0.070 mi.)	AS209 / 12	378
LS STARRETT EVANS RU EPA ID:: SCD073729857	6555 FAIN ST	SSW 0 - 1/8 (0.070 mi.)	AU213 / 3	387
CHARLESTON CTY PUBLI EPA ID:: SC0000327650	4045 BRIDGE VIEW DR	SE 0 - 1/8 (0.073 mi.)	AR217 / 16	407
BEECH HILL LLC EPA ID:: SCD987596210	4325 LEAR ST	ENE 0 - 1/8 (0.090 mi.)	BB238 / 12	439
WORLD TRANSMISSION EPA ID:: SCD981755085	5023 RIVERS AVENUE	SSE 0 - 1/8 (0.104 mi.)	BF254 / 8	463
HARRY'S PAINT & BODY EPA ID:: SCD987583036	4929 DORCHESTER ROAD	WNW 0 - 1/8 (0.104 mi.)	255 / 12	465
BP OIL-SITE #46673 EPA ID:: SCD987582509	1980 ASHLEY RIVER RO	NNE 0 - 1/8 (0.114 mi.)	BC270 / 20	491
ORGANON TEKNIKA CORP EPA ID:: SCD980847669	2020 BRIDGE VIEW DR	SE 0 - 1/8 (0.115 mi.)	BJ271 / 16	492
HYDRICK SERVICE CO I EPA ID:: SCD981866080	4330 CHEATHAM STREET	WSW 0 - 1/8 (0.118 mi.)	279 / 12	504
AAMCO TRANSMISSIONS EPA ID:: SCD097628200	5019 RIVERS AVE	S 0 - 1/8 (0.124 mi.)	BF285 / 8	511
SAMS CLUB 8252 EPA ID:: SCR000003913	6185 RIVERS AVE	NNE 1/8 - 1/4 (0.133 mi.)	294 / 4	526
SCHWERMAN TRUCKING C EPA ID:: SCD058182643	1907 REMOUNT ROAD	ESE 1/8 - 1/4 (0.139 mi.)	BQ300 / 4	534
B&M MARINE REPAIRS I EPA ID:: SC0000936500	2405 AIR PARK RD	W 1/8 - 1/4 (0.141 mi.)	302 / 4	538
ONE HOUR VALET EPA ID:: SCD981751878	2004 ASHLEY RIVER RO	N 1/8 - 1/4 (0.150 mi.)	BS310 / 20	552
AMERICAN OFFICE SYST EPA ID:: SCD982117731	1061 E MONTIQUE	ENE 1/8 - 1/4 (0.153 mi.)	313 / 4	556
SCE&G CHARLESTON GAS EPA ID:: SCR000074492	3680 LEEDS AVE	ENE 1/8 - 1/4 (0.163 mi.)	BU319 / 12	574
MOBAY CHEM CORP/VERO EPA ID:: SCD037404084	2 AIRPARK RD	SW 1/8 - 1/4 (0.163 mi.)	BR320 / 4	575
ENVIRONMENTAL PHYSIC	2040 SAVAGE RD	SSW 1/8 - 1/4 (0.178 mi.)	BX336 / 19	619

EXECUTIVE SUMMARY

EPA ID:: SCR000002915				
MARATHON PETROLEUM C	5165 VIRGINIA AVE	S 1/8 - 1/4 (0.180 mi.)	BV342 / 10	643
EPA ID:: SCD000735886				
WALGREENS DBA RITE A	1934 ASHLEY RIVER RD	E 1/8 - 1/4 (0.181 mi.)	348 / 20	662
EPA ID:: SCR000776260				
SAK CONSTRUCTION LLC	5251 VIRGINIA AVENUE	NNE 1/8 - 1/4 (0.184 mi.)	BZ351 / 6	672
EPA ID:: SCR000777821				
U S POSTAL SERVICE V	4290 DALEY AVENUE	ENE 1/8 - 1/4 (0.205 mi.)	CC367 / 9	712
EPA ID:: SCD981755267				
US POSTAL SERVICE VE	4290 DALEY AVE	ENE 1/8 - 1/4 (0.205 mi.)	CC368 / 9	713
EPA ID:: SC9180000102				

FUDS: Formerly Used Defense Sites

A review of the FUDS list, as provided by EDR, and dated 11/12/2019 has revealed that there are 4 FUDS sites within approximately 1 mile of the requested target property.

<u>Site</u>	<u>Address</u>	<u>Direction / Distance</u>	<u>Map ID / Focus Map(s)</u>	<u>Page</u>
CHARLESTON NWS S ANX		SSW 0 - 1/8 (0.070 mi.)	210 / 10	381
CHARLESTON SM ARA		SSE 1/2 - 1 (0.625 mi.)	491 / 16	1408
CHARLESTON ARMY DEPO		NNE 1/2 - 1 (0.704 mi.)	DG501 / 6	1627
STARK GENERAL HOSP		E 1/2 - 1 (0.734 mi.)	502 / 12	1628

DOD: Department of Defense Sites

A review of the DOD list, as provided by EDR, and dated 12/31/2005 has revealed that there are 3 DOD sites within approximately 1 mile of the requested target property.

<u>Site</u>	<u>Address</u>	<u>Direction / Distance</u>	<u>Map ID / Focus Map(s)</u>	<u>Page</u>
CHARLESTON NAVAL WEA		NE 0 - 1/8 (0.110 mi.)	Region / 5,6	71
CHARLESTON NAVAL SHI		ESE 1/2 - 1 (0.841 mi.)	Region / 6,10	71
CHARLESTON NAVAL SHI		S 1/2 - 1 (0.925 mi.)	Region / 10	72

US MINES: Mines Master Index File

A review of the US MINES list, as provided by EDR, has revealed that there is 1 US MINES site within approximately 0.25 miles of the requested target property.

<u>Site</u>	<u>Address</u>	<u>Direction / Distance</u>	<u>Map ID / Focus Map(s)</u>	<u>Page</u>
GRUBER MINE	1990 HARLEY ST.	NNW 1/8 - 1/4 (0.133 mi.)	BP292 / 4	522
Database: MINES VIOLATIONS, Date of Government Version: 12/03/2019				

EXECUTIVE SUMMARY

ABANDONED MINES: Abandoned Mines

A review of the ABANDONED MINES list, as provided by EDR, and dated 12/09/2019 has revealed that there is 1 ABANDONED MINES site within approximately 0.25 miles of the requested target property.

<u>Site</u>	<u>Address</u>	<u>Direction / Distance</u>	<u>Map ID / Focus Map(s)</u>	<u>Page</u>
GRUBER MINE	1990 HARLEY ST.	NNW 1/8 - 1/4 (0.133 mi.)	BP291 / 4	521

UXO: Unexploded Ordnance Sites

A review of the UXO list, as provided by EDR, and dated 12/31/2017 has revealed that there is 1 UXO site within approximately 1 mile of the requested target property.

<u>Site</u>	<u>Address</u>	<u>Direction / Distance</u>	<u>Map ID / Focus Map(s)</u>	<u>Page</u>
01		NNE 1/2 - 1 (0.704 mi.)	DG500 / 6	1627

FUELS PROGRAM: EPA Fuels Program Registered Listing

A review of the FUELS PROGRAM list, as provided by EDR, and dated 11/18/2019 has revealed that there are 6 FUELS PROGRAM sites within approximately 0.25 miles of the requested target property.

<u>Site</u>	<u>Address</u>	<u>Direction / Distance</u>	<u>Map ID / Focus Map(s)</u>	<u>Page</u>
CHARLESTON TERMINAL Company Seq ID: 5005 Facility ID: 08020	5150 VIRGINIA AVE	SSE 1/8 - 1/4 (0.168 mi.)	BV324 / 10	584
HESS CORPORATION Company Seq ID: 4083 Facility ID: 08020	5150 VIRGINIA AVE	SSE 1/8 - 1/4 (0.168 mi.)	BV326 / 10	598
CHARLESTON TERMINAL Company Seq ID: 4320 Company Seq ID: 4564 Company Seq ID: 4563 Company Seq ID: 5005 Company Seq ID: 4268 <i>*Additional key fields are available in the Map Findings section</i> Facility ID: 01124 Facility ID: 82095 Facility ID: 20371, 01124 Facility ID: 01124, 20371 Facility ID: 20371 <i>*Additional key fields are available in the Map Findings section</i>	5150 VIRGINIA AVE	SSE 1/8 - 1/4 (0.168 mi.)	BV327 / 10	598
KINDER MORGAN NORTH Company Seq ID: 3439 Company Seq ID: 5977 Company Seq ID: 3509 Facility ID: 80171	5165 VIRGINIA AVENUE	S 1/8 - 1/4 (0.180 mi.)	BV341 / 10	642
NORTH CHARLESTON TER Company Seq ID: 4324 Facility ID: 82469	5165 VIRGINIA AVE	S 1/8 - 1/4 (0.180 mi.)	BV344 / 10	658
HUGUENOT MOBILE Company Seq ID: 3439	5165 VIRGINIA AVENUE	S 1/8 - 1/4 (0.180 mi.)	BV347 / 10	662

EXECUTIVE SUMMARY

Facility ID: 80111

SC DRYCLEANERS: Drycleaner Database

A review of the SC DRYCLEANERS list, as provided by EDR, and dated 01/08/2018 has revealed that there are 5 SC DRYCLEANERS sites within approximately 0.25 miles of the requested target property.

<u>Site</u>	<u>Address</u>	<u>Direction / Distance</u>	<u>Map ID / Focus Map(s)</u>	<u>Page</u>
FMR DRYCLEAN USA COA BLWM Number: 56236	5634 RIVERS AVE	ENE 0 - 1/8 (0.014 mi.)	AB130 / 4	223
KINGS VALET CLEANERS BLWM Number: 53168	1970 ASHLEY RIVER RD	NE 0 - 1/8 (0.109 mi.)	BC260 / 20	469
FORMER EXXON STATION BLWM Number: 57205	2004 ASHLEY RIVER RD	N 1/8 - 1/4 (0.150 mi.)	BS312 / 20	555
YEAMAN HALL DRYCLEAN BLWM Number: 52741	1306 YEAMAN HALL ROA	ENE 1/8 - 1/4 (0.223 mi.)	CF381 / 4	735
DRY CLEAN WORLD BLWM Number: 57150	1954 ASHLEY RIVER RD	E 1/8 - 1/4 (0.240 mi.)	CG386 / 20	744

SC GWCI: Groundwater Contamination Inventory

A review of the SC GWCI list, as provided by EDR, and dated 07/01/2008 has revealed that there are 58 SC GWCI sites within approximately 0.5 miles of the requested target property.

<u>Site</u>	<u>Address</u>	<u>Direction / Distance</u>	<u>Map ID / Focus Map(s)</u>	<u>Page</u>
MONTAGUE INDUSTRIAL Solid Waste Permit #: 18348	6549 FAIN ST	SW 0 - 1/8 (0.004 mi.)	A103 / 4	175
CIRCLE K 2723691 Solid Waste Permit #: 13140	5302 RIVERS AVE	ENE 0 - 1/8 (0.008 mi.)	X114 / 4	196
RIVERS REFUEL LLC Solid Waste Permit #: 01525	5830 RIVERS AVE	ENE 0 - 1/8 (0.009 mi.)	Y118 / 4	201
CREDIT CARS OF CHARL Solid Waste Permit #: 14297	5689 RIVERS AVE	SSE 0 - 1/8 (0.012 mi.)	K121 / 4	207
BLUE WATER 7 Solid Waste Permit #: 01345	2941 W MONTAGUE AVE	SSW 0 - 1/8 (0.015 mi.)	AC138 / 8	230
KWIK FILL Solid Waste Permit #: 13007	2988 W MONTAGUE AVE	WNW 0 - 1/8 (0.016 mi.)	S140 / 8	235
CIRCLE K 8092 Solid Waste Permit #: 01579	5270 ATTAWAY AVE	ESE 0 - 1/8 (0.018 mi.)	148 / 5	257
AVIATION & RIVERS AM Solid Waste Permit #: 01426	6001 RIVERS AVE	NNW 0 - 1/8 (0.020 mi.)	AG153 / 4	273
BUCHANAN VOLKSWAGEN Solid Waste Permit #: 14561	5130 RIVERS AVE	SE 0 - 1/8 (0.020 mi.)	AH159 / 8	285
FAST POINT 53 DBA SC Solid Waste Permit #: 01723	5995 RIVERS AVE	ESE 0 - 1/8 (0.021 mi.)	E162 / 4	288
CIRCLE K 2723354	5255 RIVERS AVE	NNW 0 - 1/8 (0.030 mi.)	AM180 / 8	326

EXECUTIVE SUMMARY

Solid Waste Permit #: 01195				
NORTH CHARLESTON CIT	4900 LACROSSE RD	NNW 0 - 1/8 (0.048 mi.)	AN190 / 8	344
Solid Waste Permit #: 11557				
MIZZELLS INC DBA MIZ	5998 RIVERS AVE	ENE 0 - 1/8 (0.049 mi.)	AP194 / 4	351
Solid Waste Permit #: 11849				
CIRCLE K 2720882	5154 N RHETT AVE	S 0 - 1/8 (0.059 mi.)	AQ201 / 5	359
Solid Waste Permit #: 01506				
CORNER MART 32	4595 DORCHESTER RD	ESE 0 - 1/8 (0.070 mi.)	AT212 / 12	382
Solid Waste Permit #: 01682				
DORCHESTER C STORE 1	3857 W MONTAGUE AVE	SW 0 - 1/8 (0.090 mi.)	BA235 / 12	432
Solid Waste Permit #: 01695				
BP OIL CO 46673	1980 ASHLEY RD	NNE 0 - 1/8 (0.095 mi.)	BC245 / 20	446
Solid Waste Permit #: 01376				
REEVES PROPERTY	6501 RIVERS AVE	ENE 0 - 1/8 (0.119 mi.)	BM280 / 4	505
Solid Waste Permit #: 14205				
ROYSTER TRANSPORT CO	1011 VIRGINIA AVE	SSW 0 - 1/8 (0.122 mi.)	BO284 / 10	510
Solid Waste Permit #: 01642				
FORMER EXXON STATION	2004 ASHLEY RIVER RD	N 1/8 - 1/4 (0.150 mi.)	BS312 / 20	555
Solid Waste Permit #: 14530				
DUTTON STORAGE LLC	5402 DUTTON AVE	NW 1/8 - 1/4 (0.162 mi.)	BT316 / 4	567
Solid Waste Permit #: 11469				
ST ANDREWS PUBLIC SE	2228 WESTCHESTER DR	W 1/8 - 1/4 (0.170 mi.)	BW331 / 19	608
Solid Waste Permit #: 14731				
MARATHON PETROLEUM C	5165 VIRGINIA AVE	S 1/8 - 1/4 (0.180 mi.)	BV342 / 10	643
Solid Waste Permit #: 09519				
K T BOSTIC PROP	6500 RIVERS AVE	ENE 1/8 - 1/4 (0.193 mi.)	355 / 2	683
Solid Waste Permit #: 14342				
A1 AUTO REPAIR	1846 REMOUNT RD	ENE 1/8 - 1/4 (0.223 mi.)	CF380 / 4	734
Solid Waste Permit #: 01173				
YEAMAN HALL DRYCLEAN	1306 YEAMAN HALL ROA	ENE 1/8 - 1/4 (0.223 mi.)	CF381 / 4	735
FREEMAN MECHANICAL I	1954 ASHLEY RIVER RD	E 1/8 - 1/4 (0.240 mi.)	CG384 / 20	742
Solid Waste Permit #: 01854				
INFINGER TRANSPORTAT	1596 SPINNAKER LN	E 1/8 - 1/4 (0.247 mi.)	389 / 16	746
Solid Waste Permit #: 01891				
NATIONAL WEATHER SER	5777 S AVIATION AVE	WSW 1/4 - 1/2 (0.258 mi.)	CI392 / 4	751
Solid Waste Permit #: 18261				
SONNYS TACKLE	3123 W MONTAGUE AVE	SSW 1/4 - 1/2 (0.282 mi.)	395 / 12	757
Solid Waste Permit #: 14493				
FORMER CLAWSONS BAKE	4639 RIVERS AVE	E 1/4 - 1/2 (0.298 mi.)	399 / 8	791
Solid Waste Permit #: 15576				
BELK	2060 SAM RITTENBURG	SE 1/4 - 1/2 (0.306 mi.)	402 / 23	797
Solid Waste Permit #: 01634				
7-ELEVEN 40379	6800 RIVERS AVE	NNE 1/4 - 1/2 (0.331 mi.)	CK405 / 2	802
Solid Waste Permit #: 01363				
CHARLESTON COUNTY FL	4360 AZALEA DR	ENE 1/4 - 1/2 (0.336 mi.)	CL409 / 12	809
Solid Waste Permit #: 09821				
FORMER 7 ELEVEN 1184	LOFTIS RD	NE 1/4 - 1/2 (0.344 mi.)	CM410 / 4	815

EXECUTIVE SUMMARY

Solid Waste Permit #: 15697				
7-ELEVEN 40371	1880 ASHLEY RIVER RD	ESE 1/4 - 1/2 (0.356 mi.)	415 / 20	824
Solid Waste Permit #: 10888				
TMS 472 0 0 018	AIRPORT RD	WSW 1/4 - 1/2 (0.359 mi.)	418 / 4	829
Solid Waste Permit #: 14359				
CIRCLE K 2720498	5098 DORCHESTER RD	SW 1/4 - 1/2 (0.359 mi.)	419 / 11	832
Solid Waste Permit #: 10350				
CARTER S TEXACO	4400 DORCHESTER RD	E 1/4 - 1/2 (0.369 mi.)	421 / 12	837
Solid Waste Permit #: 01349				
CHARLESTON FORD TRAC	2097 SAVANNAH HWY	S 1/4 - 1/2 (0.378 mi.)	424 / 22	843
Solid Waste Permit #: 12091				
VEERPUR LLC	4625 RIVERS AVE	E 1/4 - 1/2 (0.379 mi.)	CQ425 / 9	846
Solid Waste Permit #: 01528				
FRANKS EXXON	2209 SAVANNAH HWY	SSW 1/4 - 1/2 (0.398 mi.)	434 / 22	872
Solid Waste Permit #: 01338				
SCOTCHMAN 3098	1201 REMOUNT RD	N 1/4 - 1/2 (0.409 mi.)	442 / 5	885
Solid Waste Permit #: 01720				
RITE AID 11610	1195 REMOUNT RD	N 1/4 - 1/2 (0.416 mi.)	CT443 / 5	889
Solid Waste Permit #: 18054				
CONOCO 40004	1505 REMOUNT RD	N 1/4 - 1/2 (0.427 mi.)	444 / 5	892
Solid Waste Permit #: 01505				
SUNOCO 0616-1244/COO	4390 DORCHESTER RD	E 1/4 - 1/2 (0.436 mi.)	CV450 / 12	916
Solid Waste Permit #: 01367				
KWIK FILL 22	1190 REMOUNT RD	N 1/4 - 1/2 (0.442 mi.)	CT455 / 5	922
Solid Waste Permit #: 01468				
WILCO EXXON	1282 REMOUNT RD	NNW 1/4 - 1/2 (0.445 mi.)	CX459 / 5	928
Solid Waste Permit #: 15841				
LOCKHEED MARTIN CORP	4280 PACE STREET	ENE 1/4 - 1/2 (0.456 mi.)	CW463 / 12	936
SPEEDWAY 2848	2245 SAVANNAH HWY	SW 1/4 - 1/2 (0.459 mi.)	465 / 22	991
Solid Waste Permit #: 11188				
WALLYS TEXACO	2376 HWY 61	W 1/4 - 1/2 (0.461 mi.)	CZ467 / 15	996
Solid Waste Permit #: 01380				
AVIS RENT A CAR INC	3425 RENTAL CAR LN	WNW 1/4 - 1/2 (0.463 mi.)	DA468 / 7	997
Solid Waste Permit #: 01472				
HERTZ RENT A CAR	3450 RENTAL CAR LN	WNW 1/4 - 1/2 (0.464 mi.)	DA470 / 7	1002
Solid Waste Permit #: 01629				
ALPHA ASSOCIATES INC	4854 OHEAR AVE	SSW 1/4 - 1/2 (0.467 mi.)	DB472 / 10	1008
Solid Waste Permit #: 17385				
ALPHA ASSOCIATES	4854 OHEAR AVENUE	SSW 1/4 - 1/2 (0.467 mi.)	DB473 / 10	1009
BUDGET CAR & TRUCK R	3460 RENTAL CAR LN	WNW 1/4 - 1/2 (0.469 mi.)	476 / 7	1039
Solid Waste Permit #: 01651				
KAPSTONE CHARLESTON	5600 VIRGINIA AVE	NNE 1/4 - 1/2 (0.495 mi.)	DC481 / 6	1134
Solid Waste Permit #: 01795				
PORT UNIT 208	1628 REMOUNT RD	NNW 1/4 - 1/2 (0.497 mi.)	DD485 / 4	1385
Solid Waste Permit #: 01364				

EXECUTIVE SUMMARY

PA MANIFEST: Manifest Information

A review of the PA MANIFEST list, as provided by EDR, and dated 06/30/2018 has revealed that there are 2 PA MANIFEST sites within approximately 0.25 miles of the requested target property.

<u>Site</u>	<u>Address</u>	<u>Direction / Distance</u>	<u>Map ID / Focus Map(s)</u>	<u>Page</u>
HOME DEPOT 1118 Generator EPA Id: SCR000766105	2008 MAGWOOD RD	NW 0 - 1/8 (0.005 mi.)	106 / 19	179
GENERAL ENGINEERING Generator EPA Id: SCD982159212	2040 SAVAGE RD	SSW 1/8 - 1/4 (0.178 mi.)	BX337 / 19	621

SC MANIFEST: Hazardous Waste Manifest Data

A review of the SC MANIFEST list, as provided by EDR, and dated 12/31/2019 has revealed that there are 7 SC MANIFEST sites within approximately 0.25 miles of the requested target property.

<u>Site</u>	<u>Address</u>	<u>Direction / Distance</u>	<u>Map ID / Focus Map(s)</u>	<u>Page</u>
SHERWIN WILLIAMS CO	5350 RIVERS AVE	N 0 - 1/8 (0.020 mi.)	AF152 / 4	268
SEALOFLEX INC	2516 OSCAR JOHNSON D	NE 0 - 1/8 (0.110 mi.)	263 / 12	471
COSTCO WHOLESALE 360	3050 ASHLEY TOWN CEN	WSW 0 - 1/8 (0.110 mi.)	BH265 / 22	478
BUCKEYE TERMINALS LL	5150 VIRGINIA AVE	SSE 1/8 - 1/4 (0.168 mi.)	BV325 / 10	585
CVS PHARMACY 0487	1858 REMOUNT RD	ENE 1/8 - 1/4 (0.179 mi.)	BY340 / 4	629
WALGREENS DBA RITE A	1934 ASHLEY RIVER RD	E 1/8 - 1/4 (0.181 mi.)	348 / 20	662
TARGET STORE 1391	2070 SAM RITTENBERG	ENE 1/8 - 1/4 (0.194 mi.)	356 / 19	686

EDR HIGH RISK HISTORICAL RECORDS

EDR Exclusive Records

EDR Hist Auto: EDR Exclusive Historical Auto Stations

A review of the EDR Hist Auto list, as provided by EDR, has revealed that there are 37 EDR Hist Auto sites within approximately 0.125 miles of the requested target property.

<u>Site</u>	<u>Address</u>	<u>Direction / Distance</u>	<u>Map ID / Focus Map(s)</u>	<u>Page</u>
TIRE MARKET THE	5863 RIVERS AVE	0 - 1/8 (0.001 mi.)	U98 / 4	169
ENGINE EXCHANGE	5871 RIVERS AVE	WSW 0 - 1/8 (0.004 mi.)	U104 / 4	178
PETERS HENRY TOYOTA	5071 RIVERS AVE	WSW 0 - 1/8 (0.005 mi.)	105 / 8	179
HARPERS 66 SERVICE S	5331 RIVERS AVENUE	NW 0 - 1/8 (0.006 mi.)	W111 / 4	191
PALMETTO OIL CHARLES	5302 RIVERS AVE	ENE 0 - 1/8 (0.008 mi.)	X113 / 4	195
DYSERT HARRY DONALD	5830 RIVERS AVE	ENE 0 - 1/8 (0.009 mi.)	Y117 / 4	201
CAMPBELLS AMERICAN S	RIVERS & AVIATION AV	ESE 0 - 1/8 (0.013 mi.)	129 / 4	222
ALLBRITTONS COASTAL	2030 REMOUNT RD	NNW 0 - 1/8 (0.014 mi.)	H134 / 4	226
EXXON 7 BMC DISTR S	2941 W MONTAGUE AVE	SSW 0 - 1/8 (0.015 mi.)	AC136 / 8	229
PETRO PANTRY	2988 W MONTAGUE ST	WNW 0 - 1/8 (0.016 mi.)	S141 / 8	239
WELCHS SERVICE STATI	5646 RIVERS AVE	ENE 0 - 1/8 (0.017 mi.)	146 / 4	256
COOPERS AUTOMOTIVE S	5531 RIVERS AVE	SSE 0 - 1/8 (0.018 mi.)	147 / 4	256
FRANGOS AMERICAN SER	6001 RIVERS AVE	NNW 0 - 1/8 (0.020 mi.)	AG154 / 4	278
MIZZELLS INCORPORATE	5995 RIVERS AVE	ESE 0 - 1/8 (0.021 mi.)	E163 / 4	289
COMPLETE CORNER	2130 N BOLAND CIR	SSE 0 - 1/8 (0.023 mi.)	AA168 / 4	300
PANTRY INC	2957 W MONTAGUE AVE	SSE 0 - 1/8 (0.025 mi.)	AC171 / 8	303
TRANSMISSION TECHNIC	2215 ELEANOR DR	NNW 0 - 1/8 (0.029 mi.)	179 / 8	325

EXECUTIVE SUMMARY

<u>Site</u>	<u>Address</u>	<u>Direction / Distance</u>	<u>Map ID / Focus Map(s)</u>	<u>Page</u>
XCELL OIL #2	5255 RIVERS AVE	NNW 0 - 1/8 (0.030 mi.)	AM182 / 8	329
REMOUNT EXXON SERVIC	1961 REMOUNT RD	E 0 - 1/8 (0.034 mi.)	184 / 4	333
CENTRAL PARK STN PAR	4390 BELLE OAKS DR	NW 0 - 1/8 (0.036 mi.)	185 / 16	333
MIZZELL AVIATION EXX	5998 RIVERS AVENUE	ENE 0 - 1/8 (0.049 mi.)	AP193 / 4	351
JET	5160 N RHETT AVE	S 0 - 1/8 (0.058 mi.)	AQ199 / 5	359
PANTRY INC	5154 N RHETT AVE	S 0 - 1/8 (0.059 mi.)	AQ200 / 5	359
STEUART HOLDING CO L	4595 DORCHESTER RD	ESE 0 - 1/8 (0.070 mi.)	AT211 / 12	381
PANTRY INC	2421 W AVIATION AVE	WSW 0 - 1/8 (0.077 mi.)	AV220 / 4	411
IN & OUT CAR WASH #2	5506 RIVERS AVE	SSE 0 - 1/8 (0.078 mi.)	AW222 / 4	415
CRAFTS AUTO TRANSMIS	2030 SAVAGE RD	WSW 0 - 1/8 (0.080 mi.)	AX225 / 19	420
PETRO-PANTRY INC	5148 N RHETT AVE	S 0 - 1/8 (0.091 mi.)	AQ241 / 5	442
STILL WILLIAM R	5255 BRADDOCK AVE	SSW 0 - 1/8 (0.093 mi.)	242 / 5	442
DORCHESTER CONVIENCE	3855 MONTAGUE AVE	SSW 0 - 1/8 (0.100 mi.)	BA250 / 12	460
WORLD TRANSMISSION C	5023 RIVERS AVE	SSE 0 - 1/8 (0.104 mi.)	BF253 / 8	463
AAMCO TRANSMISSIONS	2132 AAMCO WAY	ENE 0 - 1/8 (0.107 mi.)	BG256 / 4	467
CLUB LATINO ARCO IRI	1970 ASHLEY RIVER RD	NE 0 - 1/8 (0.109 mi.)	BC259 / 20	469
AUTOBAHN IMPORT SPEC	3824 W MONTAGUE AVE	WSW 0 - 1/8 (0.109 mi.)	BA262 / 12	470
IN & OUT CAR WASH NO	5502 RIVERS AVE	SSE 0 - 1/8 (0.111 mi.)	AW266 / 4	488
DAWG BONE INC	1980 ASHLEY RIVER RD	NNE 0 - 1/8 (0.114 mi.)	BC269 / 20	490
PETRO-PANTRY INC	4970 DORCHESTER RD C	S 0 - 1/8 (0.119 mi.)	BN282 / 12	508

EDR Hist Cleaner: EDR Exclusive Historical Cleaners

A review of the EDR Hist Cleaner list, as provided by EDR, has revealed that there are 4 EDR Hist Cleaner sites within approximately 0.125 miles of the requested target property.

<u>Site</u>	<u>Address</u>	<u>Direction / Distance</u>	<u>Map ID / Focus Map(s)</u>	<u>Page</u>
CLASSIC DRY CLEANERS	2177 ASHLEY RIVER RD	SE 0 - 1/8 (0.009 mi.)	119 / 19	205
ONE HOUR CLEAN CRAFT	5900 RIVERS AVE	N 0 - 1/8 (0.013 mi.)	Z127 / 4	219
KINGS VALET	1970 ASHLEY RIVER RD	NE 0 - 1/8 (0.109 mi.)	BC258 / 20	469
RAES CLEANERS LLC	4760 GOER DR STE I	NE 0 - 1/8 (0.125 mi.)	286 / 8	513

MAPPED SITES SUMMARY

Target Property:
I-526 IMPROVEMENTS
NORTH CHARLESTON, SC 29418

MAP ID / FOCUS MAP	SITE NAME	ADDRESS	DATABASE ACRONYMS	DIST (ft. & mi.) DIRECTION
Reg / Multiple	CHARLESTON AIR FORCE		DOD	TP
Reg / Multiple	CHARLESTON NAVAL WEA		DOD	583 0.110 NE
Reg / Multiple	CHARLESTON NAVAL SHI		DOD	4442 0.841 ESE
Reg / 10	CHARLESTON NAVAL SHI		DOD	4884 0.925 South
A1 / 4	HAWTHORNE CORPORATIO	6543 FAIN RD	SC RGA LUST	TP
A2 / 4	HAWTHORNE CORPORATIO	6543 FAIN RD	SC RGA LUST	TP
A3 / 4	HAWTHORNE CORPORATIO	6543 FAIN RD	SC RGA LUST	TP
A4 / 4	HAWTHORNE CORPORATIO	6543 FAIN RD	FINDS	TP
A5 / 4	HAWTHORNE CORPORATIO	6543 FAIN RD	SC LUST, SC UST	TP
B6 / 4	HERTZ EQUIPMENT RENT	6445 FAIN ROAD	SC RGA LUST	TP
B7 / 4	HERTZ EQUIPMENT RENT	6445 FAIN RD	SC LUST, SC UST, SC Financial Assurance	TP
B8 / 4	HERTZ EQUIPMENT RENT	6445 FAIN RD	FINDS	TP
B9 / 4	HERTZ EQUIPMENT RENT	6445 FAIN RD	SC RGA LUST	TP
B10 / 4		6425 FAIN RD	HMIRS	TP
B11 / 4	FEDERAL EXPRESS CORP	6425 FAIN ROAD	RCRA NonGen / NLR, FINDS, ECHO	TP
C12 / 4	NORTH CHARLESTON MAI	6355C FAIN BLVD	SC RGA LUST	TP
C13 / 4	SCDOT LOWER STATE SI	6355 FAIN BLVD	RCRA-VSQQ, FINDS, ECHO	TP
C14 / 4	NORTH CHARLESTON MAI	6355 FAIN BLVD	SC RGA LUST	TP
C15 / 4	NORTH CHARLESTON MAI	6355 FAIN BLVD	SC RGA LUST	TP
C16 / 4	NORTH CHARLESTON MAI	6355 FAIN BLVD	SC LUST, SC UST, SC Financial Assurance,...	TP
C17 / 4	NORTH CHARLESTON MAI	6355 FAIN BLVD	FINDS	TP
C18 / 4	SC DEPT OF TRANSPORT	6355 FAIN BLVD	SC UST	TP
19 / 4	DANIEL ISLAND WOODWO	6333 FAIN BLVD	FINDS	TP
D20 / 4	SCDOT DIST 6 LAB	6355 B FAIN BLVD	RCRA-VSQQ	TP
E21 / 4	SPEEDWAY #624	2353 AVIATION AVE	SC RGA LUST	TP
E22 / 4	VALUE NO 624	2353 W AVIATION AVE	EDR Hist Auto	TP
E23 / 4	EL CHEAPOS	2353 AVIATION AVE	SC LUST, SC UST, SC RCR, SC Financial As...	TP
E24 / 4	EL CHEAPOS	2353 AVIATION AVE	SC RGA LUST	TP
E25 / 4	EL CHEAPOS	2353 AVIATION AVE	FINDS	TP
E26 / 4	CTP PARTNERS LLC	2355 AVIATION AVE	FINDS	TP
E27 / 4	EL CHEAPO	2355 W AVIATION AVE	EDR Hist Auto	TP
F28 / 4	CHARLESTON EQUITIES	AVIATION AVE	FINDS	TP
F29 / 4	HAWTHORNE AVIATION	AVIATION AVE	FINDS	TP
30 / 4	ENGILITY CORP	5965 CORE RD STE 612	RCRA-VSQQ	TP
F31 / 4	ENGILITY CORP	5965 CORE RD STE 612	FINDS, ECHO	TP
G32 / 4	PEARLSTINE REAL ESTA	5900 CORE RD	FINDS	TP
G33 / 4	BANK OF AMERICA SC1-	5900 CORE AVE	SC ASBESTOS	TP
H34 / 4	SMITHS TEN MILE SHEL	2046 REMOUNT ROAD	EDR Hist Auto	TP
35 / 4	ANNEX TO CHARLESTON	BLDG 2513 C AVE	FINDS, ECHO	TP

MAPPED SITES SUMMARY

Target Property:
I-526 IMPROVEMENTS
NORTH CHARLESTON, SC 29418

MAP ID / FOCUS MAP	SITE NAME	ADDRESS	DATABASE ACRONYMS	DIST (ft. & mi.) DIRECTION
I36 / 4	BURNSIDE DODGE	2049 REMOUNT RD	SC RGA LUST	TP
I37 / 4	ALTMAN DODGE INCORPO	2049 REMOUNT RD	FINDS, ECHO	TP
I38 / 4	ALTMAN DODGE INC	2049 REMOUNT RD	RCRA NonGen / NLR	TP
I39 / 4	STROM ALTMAN DODGE S	2049 REMOUNT RD	SC SHWS, SC AUL, SC ALLSITES	TP
I40 / 4	STROM ALTMAN DODGE S	2049 REMOUNT RD	SC VCP, SC BROWNFIELDS	TP
I41 / 4	ALTMAN DODGE	2049 REMOUNT RD	SC RGA LUST	TP
I42 / 4	ALTMAN DODGE INC	2049 REMOUNT RD	SC LUST, SC UST	TP
I43 / 4	ALTMAN DODGE INC	2049 REMOUNT RD	SC RGA LUST	TP
I44 / 4	ALTMAN DODGE	2049 REMOUNT RD	SC RGA LUST	TP
J45 / 4	MARINE CORPS RESERVE	2517 VECTOR AVE	SC SHWS, SC VCP, SC BROWNFIELDS, SC ALLS...TP	
J46 / 4	ANNEX TO CHARLESTON	2511 COMMAND ST	FINDS	TP
K47 / 4		2099 REMOUNT RD	ERNS	TP
L48 / 4	N BOLAND CIRCLE SITE	RIVERS AVE & NORTH B	SC RGA LUST	TP
L49 / 4	N BOLAND CIRCLE SITE	RIVERS AVE & N BOLAN	SC RGA LUST	TP
L50 / 4	N BOLAND CIRCLE SITE	RIVERS AVE & NORTH B	SC RGA LUST	TP
L51 / 4	NORTH BOLAND CIRCLE	RIVERS AVE. & NORTH	SC RGA LUST	TP
L52 / 4	N BOLAND CIRCLE SITE	RIVERS AVE & NORTH B	FINDS	TP
L53 / 4	N BOLAND CIRCLE SITE	RIVERS AVE & N BOLAN	SC LUST, SC UST, SC GWCI	TP
54 / 4	PALMETTO WELLNESS CE	3782-A ASHLEY PHOSPH	FINDS	TP
L55 / 4	CREDIT CARS OF CHARL	5659 RIVERS AVE	FINDS	TP
L56 / 4	CREDIT CARS OF CHARL	5659 RIVERS AVE	SC RGA LUST	TP
L57 / 4	PALMETTO TEXACO	5659 RIVERS AVENUE	EDR Hist Auto	TP
M58 / 4	TIP TOP CLEANERS	5647 RIVERS AVE	RCRA NonGen / NLR	TP
M59 / 4	TIP TOP CLEANERS	5647 RIVERS AVE	SC SHWS, FINDS, ECHO	TP
M60 / 4	TIP TOP CLEANERS/FMR	5647 RIVERS AVE	SC DRYCLEANERS	TP
M61 / 4	TIP TOP CLEANERS/FMR	5647 RIVERS AVE	SC RGA HWS	TP
M62 / 4	PORT CITY CLEANERS &	5647 RIVERS AVE	EDR Hist Cleaner	TP
M63 / 4	TIP TOP CLEANERS/FMR	5647 RIVERS AVE	SC RGA HWS	TP
64 / 5	TRUCK SPILL	5400 N RHETT AVE	SC SPILLS	TP
65 / 8	FUEL SPILL	I-526 & RIVERS AVE	SC SPILLS	TP
66 / 8	SOUTHERN BELL	211-5900 RIVERS AVE	FINDS	TP
N67 / 8	SANDERS BROTHERS CON	4970 LACROSS RD	SC RGA LUST	TP
N68 / 8	SANDERS BROTHERS CON	4970 LACROSS RD	SC RGA LUST	TP
N69 / 8	SANDERS BROTHERS CON	4970 LACROSS ROAD	FINDS, ECHO	TP
N70 / 8	SANDERS BROTHERS - L	4970 LACROSS ROAD	SC AST	TP
N71 / 8	SANDERS BROTHERS CON	4970 LACROSS RD	SC LUST, SC UST, SC GWCI	TP
N72 / 8	SANDERS BROTHERS CON	4960 LACROSS	RCRA NonGen / NLR	TP
N73 / 8	SANDERS BROTHERS CON	4970 LACROSS RD	SC RGA LUST	TP
O74 / 8	H G HARDERS & SON IN	US HWY 17	FINDS	TP

MAPPED SITES SUMMARY

Target Property:
 I-526 IMPROVEMENTS
 NORTH CHARLESTON, SC 29418

MAP ID / FOCUS MAP	SITE NAME	ADDRESS	DATABASE ACRONYMS	DIST (ft. & mi.) DIRECTION
O75 / 8	STOLLER CHEMICAL CO.	U.S. HIGHWAY 17	ICIS, FINDS, ECHO	TP
76 / 8		2401 MALL DR IN CHAR	SC SPILLS	TP
77 / 8		E MONTAGUE AVE AND M	SC SPILLS	TP
P78 / 8	MARRIOTT HOTEL CHARL	4770 MARRIOT DR	FINDS	TP
P79 / 8	MARRIOT HOTEL	4770 MARIOTT DRIVE	RCRA NonGen / NLR, FINDS, ECHO	TP
P80 / 8	MEDICAL UNIV OF SC M	4750 GOER DR	RCRA NonGen / NLR, FINDS, ECHO	TP
Q81 / 8	EXXON 44839	I 26 & W MONTAGUE AV	FINDS	TP
Q82 / 8	FINA SERVICE STATION	I-26 & MONTAGUE AVE	FINDS	TP
R83 / 8	NAVY, DEPARTMENT OF	4600 GOER ROAD	MLTS	TP
R84 / 8	USN SPAWARSYSCEN CHA	4600 GOER DR	FINDS	TP
85 / 8	LEGGETT & PLATT INC	4500 GOER RD	RCRA NonGen / NLR	TP
S86 / 8	QUICK FILL GAS STATI	2936 W MONTAGUE AVE	SC SPILLS	TP
S87 / 8	MACKS FINA	2936 W MONTAGUE AVE	EDR Hist Auto	TP
88 / 12	ECONO AUTO PAINTING	3409 MONTAGUE	RCRA NonGen / NLR, FINDS, ECHO	TP
T89 / 12	SUNOCO 0616-1137/COO	3564 MONTAGUE AVE	SC RGA LUST	TP
T90 / 12	SUNOCO 0616-1137/COO	3564 MONTAGUE AVE	SC RGA LUST	TP
T91 / 12	SUNOCO INC	3564 W MONTAGUE AVE	EDR Hist Auto	TP
T92 / 12	SUNOCO 0616-1137/COO	3564 MONTAGUE AVE	FINDS	TP
T93 / 12	7-ELEVEN 40376	3564 MONTAGUE AVE	SC LUST, SC UST, SC RCR, SC Financial As...	TP
94 / 12	ONE MONTAGUE	4918 DORCHESTER RD	SC ASBESTOS	TP
95 / 19	CHARLESTON MENTAL HE	CHARLIE HALL BLVD	FINDS	TP
96 / 19	LOWES OF W ASHLEY 65	3125 GLENN MCCONNELL	RCRA-SQG	3 0.001
97 / 12	OTIS ELEVATOR CO	3561 C OSCAR JOHNSON	RCRA NonGen / NLR	3 0.001
U98 / 4	TIRE MARKET THE	5863 RIVERS AVE	EDR Hist Auto	4 0.001
V99 / 8	MONTGOMERY WARD	2701 MALL DR	RCRA NonGen / NLR	5 0.001
V100 / 8	FIRESTONE STORE 05FG	2701 MALL DR	SC UST	5 0.001
101 / 4	JONES FORD INC	5757 RIVERS AVENUE	RCRA-VSQQ	18 0.003 WSW
A102 / 4	STEALTH CONCEALMENT	6549 FAIN ST	RCRA NonGen / NLR, FINDS, ECHO	19 0.004 SW
A103 / 4	MONTAGUE INDUSTRIAL	6549 FAIN ST	SC LUST, SC UST, SC RCR, SC Financial As...	19 0.004 SW
U104 / 4	ENGINE EXCHANGE	5871 RIVERS AVE	EDR Hist Auto	21 0.004 WSW
105 / 8	PETERS HENRY TOYOTA	5071 RIVERS AVE	EDR Hist Auto	27 0.005 WSW
106 / 19	HOME DEPOT 1118	2008 MAGWOOD RD	RCRA-SQG, PA MANIFEST	28 0.005 NW
107 / 8	CROWNE PLAZA	5225 N ARCO LN	SC UST	28 0.005 WSW
H108 / 4	MUFFLER SHOP	2011 REMOUNT RD	SC LUST, SC UST	28 0.005 SSE
109 / 19	WALMART STORE 1748	2245A ASHLEY CROSSIN	RCRA NonGen / NLR	30 0.006 WNW
W110 / 4	HARPERS 66 SERVICE S	5331 RIVERS AVE	SC LUST, SC UST, SC Financial Assurance	32 0.006 NW
W111 / 4	HARPERS 66 SERVICE S	5331 RIVERS AVENUE	EDR Hist Auto	32 0.006 NW
D112 / 4	FAIN SEPTIC DUMP	6309 FAIN ST	SEMS-ARCHIVE, SC SHWS, RCRA NonGen / NLR..	36 0.007 WSW
X113 / 4	PALMETTO OIL CHARLES	5302 RIVERS AVE	EDR Hist Auto	41 0.008 ENE

MAPPED SITES SUMMARY

Target Property:
 I-526 IMPROVEMENTS
 NORTH CHARLESTON, SC 29418

MAP ID / FOCUS MAP	SITE NAME	ADDRESS	DATABASE ACRONYMS	DIST (ft. & mi.) DIRECTION
X114 / 4	CIRCLE K 2723691	5302 RIVERS AVE	SC LUST, SC UST, SC RCR, SC Financial As...	41 0.008 ENE
I115 / 4	KERR, GEORGE	2059 REMOUNT RD	SC LUST, SC UST	42 0.008 SSE
Y116 / 4	GENES PAWN SHOP	5818 RIVERS AVE	SC UST, SC Financial Assurance	43 0.008 ENE
Y117 / 4	DYSERT HARRY DONALD	5830 RIVERS AVE	EDR Hist Auto	48 0.009 ENE
Y118 / 4	RIVERS REFUEL LLC	5830 RIVERS AVE	SC LUST, SC UST, SC RCR, SC Financial As...	48 0.009 ENE
119 / 19	CLASSIC DRY CLEANERS	2177 ASHLEY RIVER RD	EDR Hist Cleaner	49 0.009 SE
K120 / 4	CREDIT CARS OF CHARL	5689 RIVERS AVE	SC LUST, SC UST	61 0.012 SSE
K121 / 4	CREDIT CARS OF CHARL	5689 RIVERS AVE	SC RCR, SC GWCI	61 0.012 SSE
122 / 8	AKZO NOBEL PAINTS 34	5280 RIVERS AVE	RCRA-VSQQ	62 0.012 ENE
123 / 19	RSFH CANCER CTR	2085 HENRY TECKLENBU	RCRA-SQG	64 0.012 WSW
Z124 / 4	SHERWIN WILLIAMS CO	5900 RIVERS AVE	RCRA NonGen / NLR	66 0.013 North
Z125 / 4	ONE HOUR CLEAN CRAFT	5900 RIVERS AVE UNIT	SC SHWS, SC AUL, SC VCP, SC ALLSITES, SC...	66 0.013 North
Z126 / 4	SOUTHERN BELL CHTNSC	5900 RIVERS AVE	SC LUST, SC UST	66 0.013 North
Z127 / 4	ONE HOUR CLEAN CRAFT	5900 RIVERS AVE	EDR Hist Cleaner	66 0.013 North
AA128 / 4	NORTH BOLAND CIRCLE	2930 N BOLAND CIR	SC SHWS, SC AUL, SC VCP, SC BROWNFIELDS,...	67 0.013 SSE
129 / 4	CAMPBELLS AMERICAN S	RIVERS & AVIATION AV	EDR Hist Auto	71 0.013 ESE
AB130 / 4	FMR DRYCLEAN USA COA	5634 RIVERS AVE	SC DRYCLEANERS	73 0.014 ENE
AB131 / 4	GARRETT DRY CLEANING	5634 RIVERS AVE	RCRA NonGen / NLR, FINDS, ECHO	73 0.014 ENE
AB132 / 4	FMR DRYCLEAN USA COA	5634 RIVERS AVE	SC SHWS	73 0.014 ENE
K133 / 4	FORMER POPEYES RESTU	5711 RIVERS AVE	SC LUST, SC UST	74 0.014 NNW
H134 / 4	ALLBRITTONS COASTAL	2030 REMOUNT RD	EDR Hist Auto	76 0.014 NNW
H135 / 4	ALLBRITTONS COASTAL	2030 REMOUNT ROAD	RCRA NonGen / NLR, FINDS, ECHO	76 0.014 NNW
AC136 / 8	EXXON 7 BMC DISTRS S	2941 W MONTAGUE AVE	EDR Hist Auto	81 0.015 SSW
AC137 / 8	BLUE WATER 7	2941 W MONTAGUE AVE	SC RCR	81 0.015 SSW
AC138 / 8	BLUE WATER 7	2941 W MONTAGUE AVE	SC LUST, SC UST, SC Financial Assurance,...	81 0.015 SSW
AC139 / 8	EXXON LOCATION 4-483	2941 W. MONTAGUE AVE	RCRA NonGen / NLR, FINDS, ECHO	81 0.015 SSW
S140 / 8	KWIK FILL	2988 W MONTAGUE AVE	SC LUST, SC UST, SC RCR, SC Financial As...	82 0.016 WNW
S141 / 8	PETRO PANTRY	2988 W MONTAGUE ST	EDR Hist Auto	82 0.016 WNW
K142 / 4	N BOLAND CIRCLE SITE	RIVERS AVE & N BOLAN	SC RCR	87 0.016 WSW
143 / 16	CHARLESTON OBSTETRIC	4480 LEEDS PLACE WES	RCRA NonGen / NLR	88 0.017 ESE
AD144 / 8	CHARLESTON COUNTY AV	5275 INTERNATIONAL B	SC VCP, SC BROWNFIELDS	90 0.017 South
AD145 / 8	CHARLESTON COUNTY AV	5275 INTERNATIONAL B	SC SHWS, SC AUL, SC VCP, SC BROWNFIELDS,...	90 0.017 South
146 / 4	WELCHS SERVICE STATI	5646 RIVERS AVE	EDR Hist Auto	92 0.017 ENE
147 / 4	COOPERS AUTOMOTIVE S	5531 RIVERS AVE	EDR Hist Auto	93 0.018 SSE
148 / 5	CIRCLE K 8092	5270 ATTAWAY AVE	SC LUST, SC UST, SC Financial Assurance,...	94 0.018 ESE
AE149 / 8	SAMS CLUB 8252 FUELI	4900 CENTER POINTE D	SC UST, SC Financial Assurance	95 0.018 WSW
AE150 / 8	SAMS CLUB 8252	4900 CENTRE POINTE D	RCRA-VSQQ	95 0.018 WSW
AF151 / 4	SHERWIN WILLIAMS STO		SC LUST, SC UST, FINDS	104 0.020 North
AF152 / 4	SHERWIN WILLIAMS CO	5350 RIVERS AVE	RCRA-SQG, SC MANIFEST	104 0.020 North

MAPPED SITES SUMMARY

Target Property:
 I-526 IMPROVEMENTS
 NORTH CHARLESTON, SC 29418

MAP ID / FOCUS MAP	SITE NAME	ADDRESS	DATABASE ACRONYMS	DIST (ft. & mi.) DIRECTION
AG153 / 4	AVIATION & RIVERS AM	6001 RIVERS AVE	SC LUST, SC UST, SC RCR, SC Financial As...	105 0.020 NNW
AG154 / 4	FRANGOS AMERICAN SER	6001 RIVERS AVE	EDR Hist Auto	105 0.020 NNW
AG155 / 4	AMOCO OIL SS#931	6001 RIVERS AVENUE	RCRA NonGen / NLR	105 0.020 NNW
156 / 12	HD SUPPLY CONSTRUCTI	3445 BUFFALO AVE BLG	RCRA-SQG	107 0.020 ENE
AH157 / 8	BUCHANAN VOLKSWAGEN	5130 RIVERS AVE	SC LUST, SC UST	107 0.020 SE
AH158 / 8	BUCHANAN VOLKSWAGEN	5130 RIVERS AVE	SC UST	107 0.020 SE
AH159 / 8	BUCHANAN VOLKSWAGEN	5130 RIVERS AVE	SC GWCI, SC UIC	107 0.020 SE
AH160 / 8	BUCHANAN VOLKSWAGEN	5130 RIVERS AVE	SC RCR	107 0.020 SE
E161 / 4	FAST POINT 53 DBA SC	5995 RIVERS AVE	SC LUST, SC UST, SC Financial Assurance	109 0.021 ESE
E162 / 4	FAST POINT 53 DBA SC	5995 RIVERS AVE	SC RCR, SC GWCI, SC UIC	109 0.021 ESE
E163 / 4	MIZZELLS INCORPORATE	5995 RIVERS AVE	EDR Hist Auto	109 0.021 ESE
E164 / 4	FUEL EXPRESS 2	5995 RIVERS AVE	SC UST, SC Financial Assurance	109 0.021 ESE
AI165 / 19	RSFH SAINT FRANCIS H	2095 HENRY TECKLENBR	RCRA-SQG, FINDS, ECHO	116 0.022 South
AI166 / 19	BON ST. FRANCIS HOSP	2095 HENRY TECKLENBU	SC AST	116 0.022 South
167 / 8	CHARLESTON BOAT CENT	5133 RIVERS AVE	SC SHWS, SC LUST, SC UST, SC AUL, SC VCP...	122 0.023 WSW
AA168 / 4	COMPLETE CORNER	2130 N BOLAND CIR	EDR Hist Auto	123 0.023 SSE
AJ169 / 4	CHARLESTON COIN CENT	2399 AIRPARK RD	SC LUST, SC UST	127 0.024 WSW
AJ170 / 4	AMERICAN DEVELOPMENT	2399 AIR PARK RD	RCRA NonGen / NLR	127 0.024 WSW
AC171 / 8	PANTRY INC	2957 W MONTAGUE AVE	EDR Hist Auto	131 0.025 SSE
AC172 / 8	CIRCLE K 2723692	2957 W MONTAGUE AVE	SC LUST, SC UST, SC Financial Assurance,...	131 0.025 SSE
173 / 4	SANDERS BROTHERS CON	1981 HARLEY ST	RCRA-VSQQ, US AIRS	141 0.027 NW
174 / 12	U HAUL CENTER DORCHE	4788 DORCHESTER RD	SC LUST, SC UST, SC Financial Assurance	147 0.028 NNE
AK175 / 5	SOUTHERN BULK HAULER	1069 LINCOLN AVE.	SC AST	149 0.028 South
AK176 / 5	GEORGE A RHEMAN CO I	1069 LINCOLN AVE	RCRA-VSQQ	149 0.028 South
AL177 / 6	QUALITY TRANSPORT	1003 LINCOLN AVE	SC UST, SC Financial Assurance	150 0.028 SSW
AL178 / 6	G & P TRUCKING COMPA	1003 LINCOLN	RCRA NonGen / NLR, FINDS, ECHO	150 0.028 SSW
179 / 8	TRANSMISSION TECHNIC	2215 ELEANOR DR	EDR Hist Auto	152 0.029 NNW
AM180 / 8	CIRCLE K 2723354	5255 RIVERS AVE	SC LUST, SC UST, SC Financial Assurance,...	158 0.030 NNW
AM181 / 8	CIRCLE K 2723354	5255 RIVERS AVE	SC RCR	158 0.030 NNW
AM182 / 8	XCELL OIL #2	5255 RIVERS AVE	EDR Hist Auto	158 0.030 NNW
183 / 4	7-ELEVEN 40479	5710 RIVERS AVE	SC LUST, SC UST, SC ASBESTOS, SC Financi...	172 0.033 NNW
184 / 4	REMOUNT EXXON SERVIC	1961 REMOUNT RD	EDR Hist Auto	180 0.034 East
185 / 16	CENTRAL PARK STN PAR	4390 BELLE OAKS DR	EDR Hist Auto	192 0.036 NW
186 / 12	HUT FOOD STORE	3367-A MONTAGUE AVE	SC UST	197 0.037 East
187 / 6	SHEPPARD TRUCKING CO	1043 LINCOLN AVE.	RCRA NonGen / NLR	216 0.041 SSW
188 / 5	COASTAL CONCRETE. IN	1067 LINCOLN AVE.	SC AST	218 0.041 South
AN189 / 8	FORMER CITY HALL PRO	4900 LACROSS ROAD	US BROWNFIELDS, ICIS, US AIRS, FINDS, EC...	251 0.048 NNW
AN190 / 8	NORTH CHARLESTON CIT	4900 LACROSSE RD	SC LUST, SC UST, SC RCR, SC Financial As...	251 0.048 NNW
AO191 / 8	CHARLESTON LUMBER CO	4450 ARCO LN	SC LUST, SC UST	255 0.048 SSW

MAPPED SITES SUMMARY

Target Property:
 I-526 IMPROVEMENTS
 NORTH CHARLESTON, SC 29418

MAP ID / FOCUS MAP	SITE NAME	ADDRESS	DATABASE ACRONYMS	DIST (ft. & mi.) DIRECTION
AP192 / 4	MIZZELLS INC DBA MIZ	5998 RIVERS AVE	SC UST, SC Financial Assurance	260 0.049 ENE
AP193 / 4	MIZZELL AVIATION EXX	5998 RIVERS AVENUE	EDR Hist Auto	260 0.049 ENE
AP194 / 4	MIZZELLS INC DBA MIZ	5998 RIVERS AVE	SC RCR, SC GWCI	260 0.049 ENE
AP195 / 4	MIZZELLS INC DBA MIZ	5998 RIVERS AVE	SC LUST, SC UST, SC Financial Assurance	260 0.049 ENE
AP196 / 4	EXXON LOCATION 40535	5998 RIVERS AVENUE	RCRA NonGen / NLR	260 0.049 ENE
AO197 / 8	SEARS 8395	4400 ARCO LANE	RCRA-VSQG	302 0.057 SSW
AO198 / 8	SEARS SERVICE DEPT	4400 ARCO LN	SC LUST, SC UST	302 0.057 SSW
AQ199 / 5	JET	5160 N RHETT AVE	EDR Hist Auto	304 0.058 South
AQ200 / 5	PANTRY INC	5154 N RHETT AVE	EDR Hist Auto	311 0.059 South
AQ201 / 5	CIRCLE K 2720882	5154 N RHETT AVE	SC LUST, SC UST, SC Financial Assurance,...	311 0.059 South
202 / 4	TRM USA, INC		SC SWF/LF	318 0.060 WSW
203 / 12	LABORATORY CORP OF A	3825 FABER PLACE DR	RCRA NonGen / NLR	321 0.061 WSW
204 / 8	CUMMINS ATLANTIC INC	3028 W MONTAGUE AVE	RCRA NonGen / NLR, FINDS, ECHO	323 0.061 SSW
205 / 12	SANTEE INDUSTRIAL PR	4955 F DORCHESTER RD	RCRA NonGen / NLR, FINDS, ECHO	345 0.065 WNW
AR206 / 16	LIFE INDUSTRIES CORP	2081 BRIDGEVIEW DR	RCRA-SQG, FINDS, ECHO	348 0.066 SE
207 / 8	JC PENNEY COMPANY	2401 FT MALL DR	SC LUST, SC UST, SC Financial Assurance	350 0.066 ESE
AS208 / 12	HAROLD ARNOLDS SENTR	4707 DORCHESTER RD	SC UST	368 0.070 East
AS209 / 12	HAROLD ARNOLDS SENTR	4707 DORCHESTER RD	RCRA NonGen / NLR, FINDS, ECHO	368 0.070 East
210 / 10	CHARLESTON NWS S ANX		FUDS	369 0.070 SSW
AT211 / 12	STEUART HOLDING CO L	4595 DORCHESTER RD	EDR Hist Auto	369 0.070 ESE
AT212 / 12	CORNER MART 32	4595 DORCHESTER RD	SC LUST, SC UST, SC RCR, SC Financial As...	369 0.070 ESE
AU213 / 3	LS STARRETT EVANS RU	6555 FAIN ST	RCRA NonGen / NLR	370 0.070 SSW
AU214 / 3	STARRETT - EVANS RUL	6555 FAIN ST	SC SHWS, SC VCP, SC BROWNFIELDS, SC ALLS..	370 0.070 SSW
215 / 12	CAROLINA INTERNATION	2580 OSCAR JOHNSON R	RCRA-VSQG, FINDS, ECHO	372 0.070 ENE
216 / 4	DRAKE AUTO BODY	5629 AMBOY AVENUE	RCRA-VSQG	374 0.071 ESE
AR217 / 16	CHARLESTON CTY PUBLI	4045 BRIDGE VIEW DR	RCRA NonGen / NLR	384 0.073 SE
AR218 / 16	CHARLESTON COUNTY PU	4045 BRIDGE VIEW DRI	SC AST	384 0.073 SE
219 / 4	U HAUL CENTER N CHAR	2155 CREDIT UNION LN	SC LUST, SC UST, SC Financial Assurance	384 0.073 ENE
AV220 / 4	PANTRY INC	2421 W AVIATION AVE	EDR Hist Auto	404 0.077 WSW
AV221 / 4	CIRCLE K 2723884	2421 AVIATION AVE	SC LUST, SC UST, SC SPILLS, SC Financial...	404 0.077 WSW
AW222 / 4	IN & OUT CAR WASH #2	5506 RIVERS AVE	EDR Hist Auto	413 0.078 SSE
AW223 / 4	IN & OUT CAR WASH 2	5506 RIVERS AVE	SC UST	413 0.078 SSE
AX224 / 19	ORGANIC STANDARD SOL	2030 SAVAGE RD	RCRA-SQG, FINDS, ECHO	425 0.080 WSW
AX225 / 19	CRAFTS AUTO TRANSMIS	2030 SAVAGE RD	EDR Hist Auto	425 0.080 WSW
226 / 8	GENERAL ELECTRIC CO	4995 LACROSS RD SUIT	RCRA-VSQG	426 0.081 SSE
AY227 / 12	MCO TRANSPORT INC	3639 SEIBERLING RD	SC UST, SC Financial Assurance	429 0.081 SE
228 / 12	CONTINENTAL AIRLINES	500 INTERNATIONAL BL	RCRA-VSQG	448 0.085 SSW
AZ229 / 22	SEARS AUTO CTR 6026	2068 SAM RITTENBURG	RCRA-VSQG	454 0.086 East
AZ230 / 22	SEARS ROEBUCK & CO	2068 SAM RITTENBERG	SC UST	454 0.086 East

MAPPED SITES SUMMARY

Target Property:
 I-526 IMPROVEMENTS
 NORTH CHARLESTON, SC 29418

MAP ID / FOCUS MAP	SITE NAME	ADDRESS	DATABASE ACRONYMS	DIST (ft. & mi.) DIRECTION
AV231 / 4	SCE&G CHARLESTON FLE	2394 W AVIATION AVE	RCRA-VSQG	455 0.086 West
232 / 19	WAPPOO OIL SERVICE I	2066 SAVAGE RD	SC UST	459 0.087 ESE
AX233 / 19	FORMER CANADA DRY WA	2038 SAVAGE RD	SC LUST, SC UST	463 0.088 WSW
234 / 4	USPS N. CHARLESTON P	RIVERS AVENUE, .7 MI	SEMS-ARCHIVE	471 0.089 ENE
BA235 / 12	DORCHESTER C STORE 1	3857 W MONTAGUE AVE	SC LUST, SC UST, SC RCR, SC GWCI	473 0.090 SW
236 / 1	ROADWAY EXPRESS INC	2243 WREN ST	SC LUST, SC UST, SC Financial Assurance	473 0.090 NW
BB237 / 12	WURTHWOOD GROUP CHAR	4325 LEAR AVE	RCRA-SQG	475 0.090 ENE
BB238 / 12	BEECH HILL LLC	4325 LEAR ST	RCRA NonGen / NLR	475 0.090 ENE
239 / 4	GENERAL BATTERY	2416 AIR PARK RD	SC LUST, SC UST	478 0.091 WSW
AY240 / 12	CARTA	3805 SEIBERLING RD	SC UST, SC Financial Assurance	479 0.091 SE
AQ241 / 5	PETRO-PANTRY INC	5148 N RHETT AVE	EDR Hist Auto	482 0.091 South
242 / 5	STILL WILLIAM R	5255 BRADDOCK AVE	EDR Hist Auto	491 0.093 SSW
243 / 13	HOLOX LTD	4301 ARCO LN	SC LUST, SC UST	492 0.093 SSW
BC244 / 20	SIMONS BALANCING & M	1987 ASHLEY RIVER RD	RCRA-VSQG, FINDS, ECHO	498 0.094 NNE
BC245 / 20	BP OIL CO 46673	1980 ASHLEY RD	SC LUST, SC UST, SC RCR, SC Financial As...	500 0.095 NNE
246 / 8	WALMART SUPERCENTER	4920 CENTRE POINTE D	RCRA-SQG	502 0.095 WSW
BD247 / 4	MOTOR CONVOY INC	2440 REMOUNT RD	SC UST	508 0.096 WSW
BD248 / 4	MOTOR CONVOY	2440 REMOUNT RD	SC LUST, SC UST, SC Financial Assurance	508 0.096 WSW
BA249 / 12	CIRCLE K 2705123	3855 W MONTAGUE AVE	SC LUST, SC UST, SC Financial Assurance	527 0.100 SSW
BA250 / 12	DORCHESTER CONVIENCE	3855 MONTAGUE AVE	EDR Hist Auto	527 0.100 SSW
BE251 / 16	CHARLESTON CO. SCHOO	3999 BRIDGE VIEW DR	SC AST	547 0.104 ENE
BE252 / 16	CHARLESTON COUNTY SC	3999 BRIDGE VIEW DR	RCRA-VSQG	547 0.104 ENE
BF253 / 8	WORLD TRANSMISSION C	5023 RIVERS AVE	EDR Hist Auto	548 0.104 SSE
BF254 / 8	WORLD TRANSMISSION	5023 RIVERS AVENUE	RCRA NonGen / NLR	548 0.104 SSE
255 / 12	HARRY'S PAINT & BODY	4929 DORCHESTER ROAD	RCRA NonGen / NLR	550 0.104 WNW
BG256 / 4	AAMCO TRANSMISSIONS	2132 AAMCO WAY	EDR Hist Auto	567 0.107 ENE
BC257 / 20	KINGS VALET	1970 EAST ASHLEY RIV	RCRA-VSQG	574 0.109 NE
BC258 / 20	KINGS VALET	1970 ASHLEY RIVER RD	EDR Hist Cleaner	574 0.109 NE
BC259 / 20	CLUB LATINO ARCO IRI	1970 ASHLEY RIVER RD	EDR Hist Auto	574 0.109 NE
BC260 / 20	KINGS VALET CLEANERS	1970 ASHLEY RIVER RD	SC SHWS, SC DRYCLEANERS	574 0.109 NE
BA261 / 12	FIRESTONE	3824 MONTAGUE AVE	SC UST	578 0.109 WSW
BA262 / 12	AUTOBAHN IMPORT SPEC	3824 W MONTAGUE AVE	EDR Hist Auto	578 0.109 WSW
263 / 12	SEALOFLEX INC	2516 OSCAR JOHNSON D	RCRA-SQG, SC MANIFEST	579 0.110 NE
BH264 / 22	COSTCO GASOLINE 360	3050 ASHLEY TOWN CEN	SC UST, SC Financial Assurance	582 0.110 WSW
BH265 / 22	COSTCO WHOLESALE 360	3050 ASHLEY TOWN CEN	RCRA-SQG, SC MANIFEST	582 0.110 WSW
AW266 / 4	IN & OUT CAR WASH NO	5502 RIVERS AVE	EDR Hist Auto	584 0.111 SSE
BI267 / 4	EAST COAST TRUCK LIN	2456 REMOUNT RD	SC UST	600 0.114 West
BI268 / 4	EAST COAST TRUCK LIN	2456 REMOUNT RD	SC LUST, SC UST, SC Financial Assurance	600 0.114 West
BC269 / 20	DAWG BONE INC	1980 ASHLEY RIVER RD	EDR Hist Auto	602 0.114 NNE

MAPPED SITES SUMMARY

Target Property:
I-526 IMPROVEMENTS
NORTH CHARLESTON, SC 29418

MAP ID / FOCUS MAP	SITE NAME	ADDRESS	DATABASE ACRONYMS	DIST (ft. & mi.) DIRECTION
BC270 / 20	BP OIL-SITE #46673	1980 ASHLEY RIVER RO	RCRA NonGen / NLR	602 0.114 NNE
BJ271 / 16	ORGANON TEKNIKA CORP	2020 BRIDGE VIEW DR	RCRA NonGen / NLR, FINDS, ECHO	606 0.115 SE
BK272 / 4	MURRAY TILE CO INC	5439 RIVERS AVE	SC LUST, SC UST, SC Financial Assurance	606 0.115 SSE
273 / 2	FORMER COBLE DAIRY F	6541 RIVERS AVE	SC LUST, SC UST	612 0.116 ENE
274 / 16	RIVERS EDGE MARINA L	4354 BRIDGE VIEW DR	SC UST, SC Financial Assurance	613 0.116 SE
275 / 12	COWART PROPERTIES LL	2579 OSCAR JOHNSON D	SC UST, SC Financial Assurance	620 0.117 North
BL276 / 13	ARCO LANE	4295 ARCO LAND	SC LUST, SC UST	623 0.118 South
BL277 / 13	MEDICAL UNIV OF SC M	4295 ARCO LANE	RCRA-VSQG	623 0.118 South
BL278 / 13	MEDICAL UNIV OF SC W	4295 ARCO LANE UNIT	RCRA-VSQG	623 0.118 South
279 / 12	HYDRICK SERVICE CO I	4330 CHEATHAM STREET	RCRA NonGen / NLR	623 0.118 WSW
BM280 / 4	REEVES PROPERTY	6501 RIVERS AVE	SC LUST, SC UST, SC GWCI	626 0.119 ENE
BM281 / 4	REEVES PROPERTY	6501 RIVERS AVE	SC RCR	626 0.119 ENE
BN282 / 12	PETRO-PANTRY INC	4970 DORCHESTER RD C	EDR Hist Auto	630 0.119 South
BO283 / 10	ROYSTER TRANSPORT CO	5175 VIRGINIA AVE	SC LUST, SC UST	645 0.122 SSW
BO284 / 10	ROYSTER TRANSPORT CO	1011 VIRGINIA AVE	SC SHWS, SC RCR, SC GWCI	645 0.122 SSW
BF285 / 8	AAMCO TRANSMISSIONS	5019 RIVERS AVE	RCRA NonGen / NLR, FINDS, ECHO	656 0.124 South
286 / 8	RAES CLEANERS LLC	4760 GOER DR STE I	EDR Hist Cleaner	659 0.125 NE
BJ287 / 16	BRIDGEVIEW TECH CENT	4355 BRIDGEVIEW DR	SC LUST, SC UST	678 0.128 SE
288 / 16	ALCAMI CORPORATION	4221 FABER PLACE DR	RCRA-SQG	679 0.129 WSW
289 / 12	UST - UNKNOWN 18630	3319 W MONTAGUE AVE	SC UST, SC Financial Assurance	692 0.131 East
BP290 / 4	SANDERS BROTHERS - H	1990 HARLEY STREET	SC AST	700 0.133 NNW
BP291 / 4	GRUBER MINE	1990 HARLEY ST.	ABANDONED MINES	700 0.133 NNW
BP292 / 4	GRUBER MINE	1990 HARLEY ST.	US MINES	700 0.133 NNW
BP293 / 4	SANDERS BROTHERS CON	1990 HARLEY ST	SC UST, SC Financial Assurance	700 0.133 NNW
294 / 4	SAMS CLUB 8252	6185 RIVERS AVE	RCRA NonGen / NLR, ECHO	702 0.133 NNE
BK295 / 4	PARKS AUTO PARTS INC	5429 RIVERS AVE	SC LUST, SC UST	711 0.135 NW
296 / 12	SITE 1982	4991 DORCHESTER RD	SC LUST, SC UST, SC Financial Assurance	716 0.136 SSW
BG297 / 4	CAROLINA TIRE CO	6285 RIVERS AVE	RCRA-VSQG, FINDS	729 0.138 ENE
BG298 / 4	CAROLINA TIRE CO	6285 RIVERS AVE	SC UST, SC Financial Assurance	729 0.138 ENE
BQ299 / 4	SC HWERMAN TRUCKING	1907 REMOUNT RD W OF	SC SHWS	733 0.139 ESE
BQ300 / 4	SCHWERMEN TRUCKING C	1907 REMOUNT ROAD	SEMS-ARCHIVE, RCRA NonGen / NLR, FINDS, ...	733 0.139 ESE
BQ301 / 4	SCHWERMEN TRUCKING C	1907 REMOUNT RD N	SC UST	733 0.139 ESE
302 / 4	B&M MARINE REPAIRS I	2405 AIR PARK RD	RCRA NonGen / NLR, FINDS, ECHO	742 0.141 West
BR303 / 4	WICKES LUMBER CO	2460 REMONT RD	SC UST	763 0.145 WSW
BN304 / 12	MELCER TILE CO INC	4965 DORCHESTER RD	SC LUST, SC UST, SC Financial Assurance	766 0.145 SSE
BM305 / 2	US POSTAL SER VEHICL	6401 RIVERS AVE	SC LUST, SC UST	785 0.149 ENE
BM306 / 2	US POSTAL SERV VEHIC	6401 RIVERS ST	RCRA-VSQG	785 0.149 ENE
307 / 8	FEDERAL EXPRESS	5056 INTERNATIONAL B	RCRA-VSQG, FINDS, ECHO	786 0.149 WSW
BS308 / 20	FORMER EXXON STATION	2004 ASHLEY RIVER RD	SC UST	793 0.150 North

MAPPED SITES SUMMARY

Target Property:
I-526 IMPROVEMENTS
NORTH CHARLESTON, SC 29418

MAP ID / FOCUS MAP	SITE NAME	ADDRESS	DATABASE ACRONYMS	DIST (ft. & mi.) DIRECTION
BS309 / 20	FORMER EXXON STATION	2004 ASHLEY RIVER RD	SC LUST, SC UST	793 0.150 North
BS310 / 20	ONE HOUR VALET	2004 ASHLEY RIVER RO	RCRA NonGen / NLR, FINDS, ECHO	793 0.150 North
BS311 / 20	KWIK STOP FOOD MART	2004 ASHLEY RIVER RD	SC UST, SC Financial Assurance	793 0.150 North
BS312 / 20	FORMER EXXON STATION	2004 ASHLEY RIVER RD	SC SHWS, SC RCR, SC DRYCLEANERS, SC GWCI	793 0.150 North
313 / 4	AMERICAN OFFICE SYST	1061 E MONTIQUE	RCRA NonGen / NLR	810 0.153 ENE
314 / 4	TRIDENT CONSTRUCTION	2245 TECHNICAL PKWY	RCRA-VSQG	812 0.154 WSW
315 / 20	7 ELEVEN 1432	1888 WALLENBURG BLVD	SC UST	818 0.155 NE
BT316 / 4	DUTTON STORAGE LLC	5402 DUTTON AVE	SC LUST, SC UST, SC Financial Assurance,...	853 0.162 NW
BT317 / 4	CEL OIL PRODUCTS COR	5402 DUTTON AVE.	SC AST	853 0.162 NW
BU318 / 12	CHARLESTON GAS OPERA	3680 LEEDS AVE	SC LUST, SC UST, SC ASBESTOS, SC Financi...	860 0.163 ENE
BU319 / 12	SCE&G CHARLESTON GAS	3680 LEEDS AVE	RCRA NonGen / NLR	860 0.163 ENE
BR320 / 4	MOBAY CHEM CORP/VERO	2 AIRPARK RD	RCRA NonGen / NLR	863 0.163 SW
321 / 12	SHERIFF AL CANNON DE	3841 LEEDS AVE	SC LUST, SC UST, SC Financial Assurance	879 0.166 East
322 / 11	CHARLESTON DRY CLEAN	525 EASTBAY ST	RCRA-VSQG, FINDS, ECHO	883 0.167 West
BV323 / 10	AMERADA HESS - NORTH	5150 VIRGINIA AVE.	SC AST	885 0.168 SSE
BV324 / 10	CHARLESTON TERMINAL	5150 VIRGINIA AVE	FUELS PROGRAM	885 0.168 SSE
BV325 / 10	BUCKEYE TERMINALS LL	5150 VIRGINIA AVE	SEMS-ARCHIVE, RCRA-SQG, SC SHWS, SC MANI	885 0.168 SSE
BV326 / 10	HESS CORPORATION	5150 VIRGINIA AVE	FUELS PROGRAM	885 0.168 SSE
BV327 / 10	CHARLESTON TERMINAL	5150 VIRGINIA AVE	FUELS PROGRAM	885 0.168 SSE
BV328 / 10	HESS PROPERTY	5150 VIRGINIA AVENUE	US BROWNFIELDS	885 0.168 SSE
329 / 4	MARABU NORTH AMERICA	2460 A REMOUNT ROAD	RCRA-SQG, FINDS, ECHO	887 0.168 WSW
BW330 / 19	ST ANDREWS PUBLIC SE	2228 N WESTCHESTER D	SC SHWS	900 0.170 West
BW331 / 19	ST ANDREWS PUBLIC SE	2228 WESTCHESTER DR	SC GWCI	900 0.170 West
332 / 12	HD SUPPLY ELECTRICAL	4510 DORCHESTER RD	RCRA-VSQG	902 0.171 East
333 / 4	WESTVACO-CHSTN CO DU		SC SWF/LF	916 0.173 NW
BX334 / 19	GEL LABORATORIES LLC	2040 SAVAGE ROAD	RCRA-SQG, PADS	941 0.178 SSW
BX335 / 19	GEL GROUP, INC.	2040 SAVAGE ROAD	OH SWRCY	941 0.178 SSW
BX336 / 19	ENVIRONMENTAL PHYSIC	2040 SAVAGE RD	RCRA NonGen / NLR, FINDS, ECHO	941 0.178 SSW
BX337 / 19	GENERAL ENGINEERING	2040 SAVAGE RD	PA MANIFEST	941 0.178 SSW
338 / 12	CHARLESTON NEWS CO	2556 OSCAR JOHNSON D	SC LUST, SC UST, SC Financial Assurance	943 0.179 North
BY339 / 4	WHEELERS TEXACO	1858 REMOUNT RD	SC LUST, SC UST	946 0.179 ENE
BY340 / 4	CVS PHARMACY 0487	1858 REMOUNT RD	RCRA-VSQG, SC MANIFEST	946 0.179 ENE
BV341 / 10	KINDER MORGAN NORTH	5165 VIRGINIA AVENUE	FINDS, FUELS PROGRAM	950 0.180 South
BV342 / 10	MARATHON PETROLEUM C	5165 VIRGINIA AVE	SC LUST, SC UST, SC SPILLS, RCRA NonGen ...	950 0.180 South
BV343 / 10	MARATHON PETROLEUM C	5165 VIRGINIA AVE	RCRA-SQG	950 0.180 South
BV344 / 10	NORTH CHARLESTON TER	5165 VIRGINIA AVE	FINDS, FUELS PROGRAM	950 0.180 South
BV345 / 10	KINDER MORGAN NORTH	5165 VIRGINIA AVE	RCRA-SQG	950 0.180 South
BV346 / 10	MARATHON ASHLAND PET	5165 VIRGINIA AVE.	SC AST	950 0.180 South
BV347 / 10	HUGUENOT MOBILE	5165 VIRGINIA AVENUE	FINDS, FUELS PROGRAM	950 0.180 South

MAPPED SITES SUMMARY

Target Property:
I-526 IMPROVEMENTS
NORTH CHARLESTON, SC 29418

MAP ID / FOCUS MAP	SITE NAME	ADDRESS	DATABASE ACRONYMS	DIST (ft. & mi.) DIRECTION
348 / 20	WALGREENS DBA RITE A	1934 ASHLEY RIVER RD	RCRA NonGen / NLR, FINDS, ECHO, SC MANIF...	955 0.181 East
349 / 12	BULLDOG HIWAY EXPRES	3390 BUFFALO ST	SC LUST, SC UST, SC Financial Assurance	966 0.183 ENE
350 / 4	TRI-COUNTY CONCRETE	2463 AIRPORT RD	SC UST	970 0.184 SW
BZ351 / 6	SAK CONSTRUCTION LLC	5251 VIRGINIA AVENUE	RCRA NonGen / NLR, FINDS, ECHO	971 0.184 NNE
352 / 12	COCA COLA BOTTLING C	4387 AMSTERDAM ST	RCRA-VSQQ, FINDS, ECHO	977 0.185 SE
BZ353 / 6	INGEVITY CORPORATION	5255 VIRGINIA AVE	RCRA-SQG, TSCA	990 0.188 NNE
BY354 / 4	GULF SERVICE STATION	REMOUNT & YEAMANS HA	SC UST	1006 0.191 East
355 / 2	K T BOSTIC PROP	6500 RIVERS AVE	SC LUST, SC UST, SC RCR, SC GWCI	1019 0.193 ENE
356 / 19	TARGET STORE 1391	2070 SAM RITTENBERG	RCRA-LQG, SC MANIFEST	1026 0.194 ENE
CA357 / 8	NORFOLK SOUTHERN RAI	2200 RICH ST	RCRA-VSQQ	1028 0.195 NE
CA358 / 8	NORFOLK SOUTHERN RAI	2200 RICH ST	SC LUST, SC UST	1028 0.195 NE
359 / 4	REMOUNT SQUARE	1861 REMOUNT RD	SC LUST, SC UST	1030 0.195 East
360 / 12	HICKLIN MOTOR LINE I	2548 OSCAR JOHNSON R	SC UST	1031 0.195 NNE
361 / 12	NORTH AREA RADIATOR	4501 DORSEY AVE	RCRA-VSQQ, FINDS, ECHO	1036 0.196 ESE
362 / 8	RAYS AUTO SALES	4952 RIVERS AVE	SC LUST, SC UST	1057 0.200 SE
363 / 3	SPECIALTIES	2261 TECHNICAL PKWY	RCRA-VSQQ	1064 0.202 WSW
CB364 / 4	PEP BOYS	6240 N RIVERS AVE	SC LUST, SC UST, SC Financial Assurance	1065 0.202 ENE
CB365 / 4	PEP BOYS 37	6240 N RIVERS AVENUE	RCRA-VSQQ	1065 0.202 ENE
366 / 12	BAY BEVERAGE DISTRIB	2949 BEST FRIEND RD	SC LUST, SC UST	1080 0.205 SSW
CC367 / 9	U S POSTAL SERVICE V	4290 DALEY AVENUE	RCRA NonGen / NLR	1081 0.205 ENE
CC368 / 9	US POSTAL SERVICE VE	4290 DALEY AVE	SC LUST, SC UST, RCRA NonGen / NLR	1081 0.205 ENE
CD369 / 19	DOMINION ENERGY SC S	900 SAVAGE RD	RCRA-VSQQ	1118 0.212 West
CD370 / 19	DOMINION ENERGY SOUT	900 SAVAGE RD	SC UST	1118 0.212 West
CD371 / 19	SCE&G SAVAGE ROAD CR	900 SAVAGE RD	SC SHWS, SC VCP, SC ALLSITES	1118 0.212 West
CD372 / 19	SCE&G - SAVAGE ROAD	900 SAVAGE ROAD	SC AST	1118 0.212 West
373 / 12	COASTAL PAINTING CON	3297 PACIFIC ST	RCRA-VSQQ	1125 0.213 ESE
374 / 20	WALGREENS #12782	1925 ASHLEY RIVER RD	RCRA-LQG	1143 0.216 ESE
CE375 / 9	PIGGLY WIGGLY SITE 3	4401 DALEY AVE	SC LUST, SC UST	1145 0.217 NE
CE376 / 9	PIGGLY WIGGLY SITE 3	4401 DALEY AVE	SC LUST, SC UST	1145 0.217 NE
CE377 / 9	PIGGLY WIGGLY SITE 3	4401 DALEY AVE	SC LUST, SC UST	1145 0.217 NE
378 / 11	FAMILY DOLLAR 8905	5017 DORCHESTER RD	SC UST	1161 0.220 SW
CF379 / 4	BERKELEY GULF	1846 REMOUNT RD	SC LUST, SC UST	1176 0.223 ENE
CF380 / 4	A1 AUTO REPAIR	1846 REMOUNT RD	SC RCR, SC GWCI	1176 0.223 ENE
CF381 / 4	YEAMAN HALL DRYCLEAN	1306 YEAMAN HALL ROA	RCRA-VSQQ, SC SHWS, FINDS, ECHO, SC ASBE..	1177 0.223 ENE
CG382 / 20	DRYCLEAN WORLD	1954B ASHLEY RIVER R	RCRA-VSQQ	1268 0.240 East
CG383 / 20	L&N CLEANERS/DRY CLE	1954 ASHLEY RIVER RD	SC SHWS	1268 0.240 East
CG384 / 20	FREEMAN MECHANICAL I	1954 ASHLEY RIVER RD	SC GWCI, SC UIC	1268 0.240 East
CG385 / 20	FREEMAN MECHANICAL I	1954 ASHLEY RIVER RD	SC LUST, SC UST	1268 0.240 East
CG386 / 20	DRY CLEAN WORLD	1954 ASHLEY RIVER RD	SC DRYCLEANERS	1268 0.240 East

MAPPED SITES SUMMARY

Target Property:
I-526 IMPROVEMENTS
NORTH CHARLESTON, SC 29418

MAP ID / FOCUS MAP	SITE NAME	ADDRESS	DATABASE ACRONYMS	DIST (ft. & mi.) DIRECTION
CH387 / 9	WAGGONER PROPERTY	4260 DALEY AVE	SC LUST, SC UST	1275 0.241 East
CH388 / 9	BRUNSON OIL CO	4255 DALEY AVE	SC UST	1296 0.245 East
389 / 16	INFINGER TRANSPORTAT	1596 SPINNAKER LN	SC GWCI	1304 0.247 East
390 / 12	WILLIAMS TRUCKING CO	2506 BENNETT YARD RD	SC UST	1308 0.248 East
CI391 / 4	SECTOR FIELD OFFICE	5775 S AVIATION	SC LUST, SC UST, SC Financial Assurance	1361 0.258 WSW
CI392 / 4	NATIONAL WEATHER SER	5777 S AVIATION AVE	SC LUST, SC UST, SC GWCI	1362 0.258 WSW
393 / 12	COASTAL WORK CENTER	3765 LEEDS AVE	SC LUST, SC UST, SC Financial Assurance	1364 0.258 East
394 / 9	UPS N CHARLESTON	4230 PIGGLY WIGGLY D	SC LUST, SC UST, SC Financial Assurance	1466 0.278 East
395 / 12	SONNYS TACKLE	3123 W MONTAGUE AVE	SC LUST, SC UST, SC GWCI	1488 0.282 SSW
CJ396 / 12	CUMMINS ENGINE COMPA	4500 LEEDS AVE STE 1	SC LUST, SC UST, SC ASBESTOS	1523 0.288 NW
CJ397 / 12	CUMMINS ENGINE COMPA	4500 LEEDS AVENUE	SEMS, RCRA NonGen / NLR, NY MANIFEST	1523 0.288 NW
398 / 1	BUNCH LEASING CO INC	6841 BULLDOG DR	SC LUST, SC UST	1541 0.292 NNW
399 / 8	FORMER CLAWSONS BAKE	4639 RIVERS AVE	SC LUST, SC UST, SC GWCI	1571 0.298 East
400 / 12	YELLOW TRANSPORTATIO	3100 PACIFIC AVE	SC LUST, SC UST, SC Financial Assurance	1604 0.304 SSW
401 / 15	ADS RAO LLC DBA VGO	2314 ASHLEY RIVER RD	SC LUST, SC UST, SC Financial Assurance	1607 0.304 West
402 / 23	BELK	2060 SAM RITTENBURG	SC LUST, SC UST, SC Financial Assurance,...	1614 0.306 SE
403 / 8	PROPOSED BAKER HOSPI	INT OF MALL DR & RIV	SC RCR, FINDS	1724 0.327 SSE
404 / 3	WESTVACO LANDFILL -	W OF FAIN ST	SC VCP, SC BROWNFIELDS	1729 0.327 WSW
CK405 / 2	7-ELEVEN 40379	6800 RIVERS AVE	SC LUST, SC UST, SC Financial Assurance,...	1747 0.331 NNE
CK406 / 2	SUNOCO 0616-1202/COO	6800 RIVERS AVE	SC RCR, SC SPILLS, FINDS	1747 0.331 NNE
CL407 / 12	CHARLESTON COUNTY CO	4370 AZALEA DR	SC LUST, SC UST	1750 0.331 ENE
408 / 22	OLD TOWNE CLEANERS I	2140 SAVANNAH HWY	SC SHWS, SC DRYCLEANERS	1773 0.336 SSW
CL409 / 12	CHARLESTON COUNTY FL	4360 AZALEA DR	SC LUST, SC UST, SC Financial Assurance,...	1773 0.336 ENE
CM410 / 4	FORMER 7 ELEVEN 1184	LOFTIS RD	SC LUST, SC UST, SC GWCI	1814 0.344 NE
411 / 12	VIKING FREIGHT	3145 PACIFIC ST	SC LUST, SC UST, SC Financial Assurance	1817 0.344 East
412 / 10	MARTIN MARIETTA MATE	VIRGINIA AVE	SC SHWS, SC AUL, SC ALLSITES	1826 0.346 SSW
CN413 / 9	HIOTTS PANTRY	5041 DURANT AVE	SC LUST, SC UST	1847 0.350 South
CN414 / 9	5041 DURANT AVENUE	5041 DURANT AVENUE	US BROWNFIELDS	1847 0.350 South
415 / 20	7-ELEVEN 40371	1880 ASHLEY RIVER RD	SC LUST, SC UST, SC Financial Assurance,...	1882 0.356 ESE
CM416 / 4	FORMER 7 ELEVEN 1184	LOFTIS RD	SC RCR, FINDS	1884 0.357 NE
417 / 10	QUALITY CARRIERS, IN	4953 VIRGINIA AVENUE	SEMS	1889 0.358 South
418 / 4	TMS 472 0 0 018	AIRPORT RD	SC LUST, SC UST, SC RCR, SC GWCI	1898 0.359 WSW
419 / 11	CIRCLE K 2720498	5098 DORCHESTER RD	SC LUST, SC UST, SC RCR, SC Financial As...	1898 0.359 SW
420 / 8	SKY MART	4881 RIVERS AVE	SC LUST, SC UST, SC Financial Assurance	1923 0.364 SSE
421 / 12	CARTER S TEXACO	4400 DORCHESTER RD	SC SHWS, SC LUST, SC UST, SC SPILLS, SC ...	1950 0.369 East
CO422 / 12	BANKS CONSTRUCTION C		SC SWF/LF	1965 0.372 South
CP423 / 16	ST. GOBAIN PROPERTY	2900 BIRD STREET	US BROWNFIELDS	1969 0.373 East
424 / 22	CHARLESTON FORD TRAC	2097 SAVANNAH HWY	SC LUST, SC UST, SC RCR, SC GWCI	1997 0.378 South
CQ425 / 9	VEERPUR LLC	4625 RIVERS AVE	SC LUST, SC UST, SC Financial Assurance,...	2001 0.379 East

MAPPED SITES SUMMARY

Target Property:
 I-526 IMPROVEMENTS
 NORTH CHARLESTON, SC 29418

MAP ID / FOCUS MAP	SITE NAME	ADDRESS	DATABASE ACRONYMS	DIST (ft. & mi.) DIRECTION		
CQ426 / 9	VEERPUR LLC	4625 RIVERS AVE	SC RCR	2001	0.379	East
CO427 / 12	BANKS CONSTRUCTION C		SC SWF/LF	2012	0.381	South
CP428 / 16	GERALD'S TIRES WASTE		SC SWF/LF, SC Financial Assurance	2015	0.382	East
429 / 7	SOUTH CAROLINA RESEA	5300 INTERNATIONAL B	SC SHWS, SC AUL, SC VCP, SC BROWNFIELDS,...	2025	0.384	West
430 / 11	BON AIRE QUICK STOP	5093 DORCHESTER RD	SC LUST, SC UST	2037	0.386	SW
431 / 3	WESTVACO LANDFILL -	W OF FAIN ST	SC SHWS, SC AUL, SC ALLSITES	2058	0.390	WSW
432 / 12	GAINES MOTOR LINES I	4363 BANCO RD	SC LUST, SC UST	2072	0.392	South
433 / 12	CARTA LEEDS AVE OPER	3664 LEEDS AVE	SC LUST, SC UST, SC Financial Assurance	2085	0.395	ESE
434 / 22	FRANKS EXXON	2209 SAVANNAH HWY	SC LUST, SC UST, SC RCR, SC Financial As...	2099	0.398	SSW
435 / 12	BLUELINX CORP	4290 ATLANTA ST	SC LUST, SC UST, SC Financial Assurance	2105	0.399	ESE
CR436 / 12	GARNET LOGISTICS	3681 LEEDS AVE	SC VCP, SC BROWNFIELDS	2127	0.403	ENE
CR437 / 12	GARNET LOGISTICS	3681 LEEDS AVE	SC SHWS, SC ALLSITES	2127	0.403	ENE
CP438 / 16	BIRD AND SON, INCORP		SC SWF/LF	2129	0.403	East
439 / 4	AATCO TRANSMISSIONS	1250 YEAMANS HALL RD	SC SHWS, SC VCP, SC BROWNFIELDS, SC ALLS...	2133	0.404	NE
CS440 / 23	SUNOCO 0614-9645/COO	1984 SAM RITTENBURG	SC RCR, FINDS	2145	0.406	East
CS441 / 23	7-ELEVEN 40370	1984 SAM RITTENBURG	SC LUST, SC UST, SC Financial Assurance	2145	0.406	East
442 / 5	SCOTCHMAN 3098	1201 REMOUNT RD	SC LUST, SC UST, SC RCR, SC Financial As...	2159	0.409	North
CT443 / 5	RITE AID 11610	1195 REMOUNT RD	SC LUST, SC UST, SC RCR, SC Financial As...	2198	0.416	North
444 / 5	CONOCO 40004	1505 REMOUNT RD	SC LUST, SC UST, SC RCR, SC GWCI	2252	0.427	North
445 / 11	CRICKETS CONVENIENCE	5101 DORCHESTER RD	SC LUST, SC UST	2255	0.427	SW
446 / 3	CHARLESTON EQUITIES	MUNICIPAL AIRPORT	SC LUST, SC UST	2263	0.429	WSW
447 / 2	CIRCLE K 2720883	6923 RIVERS AVE	SC LUST, SC UST, SC Financial Assurance	2266	0.429	North
CU448 / 10	DELFIN GROUP USA, LL	4950 VIRGINIA AVE	SEMS-ARCHIVE, RCRA-VSQG, SC SHWS, US AIR...	2290	0.434	SSE
CU449 / 10	TEXACO LUBRICANTS CO	4950 VIRGINIA AVE	SC SHWS, SC VCP, SC BROWNFIELDS, SC SPIL...	2290	0.434	SSE
CV450 / 12	SUNOCO 0616-1244/COO	4390 DORCHESTER RD	SC GWCI	2301	0.436	East
CV451 / 12	7-ELEVEN 40381	4390 DORCHESTER RD	SC LUST, SC UST, SC Financial Assurance	2301	0.436	East
CV452 / 12	7-ELEVEN 40381	4390 DORCHESTER RD	SC RCR	2301	0.436	East
CU453 / 10	AMELIE USED OIL PROC		SC SWF/LF	2326	0.441	SSE
CT454 / 5	KWIK FILL 22	1190 REMOUNT RD	SC RCR	2336	0.442	North
CT455 / 5	KWIK FILL 22	1190 REMOUNT RD	SC GWCI	2336	0.442	North
CT456 / 5	KWIK FILL 22	1190 REMOUNT RD	SC LUST, SC UST, SC Financial Assurance	2336	0.442	North
CW457 / 12	PACE STREET PROPERTY	4285 PACE ST	SC SHWS, SC VCP, SC BROWNFIELDS, SC SWRC2341	2341	0.443	ENE
CX458 / 5	WILCO EXXON	1282 REMOUNT RD	SC RCR	2349	0.445	NNW
CX459 / 5	WILCO EXXON	1282 REMOUNT RD	SC LUST, SC UST, SC GWCI	2349	0.445	NNW
CY460 / 4	HPA ENTERPRISES LLC	1246 YEAMANS HALL RD	SC LUST, SC UST, SC Financial Assurance	2364	0.448	NE
CZ461 / 15	WALLY'S TEXACO	2376 ASHLEY RIVER RD	SC RCR, SC UIC	2373	0.449	West
CZ462 / 15	WALLY S TEXACO	2376 ASHLEY RIVER RD	SC LUST, SC UST	2373	0.449	West
CW463 / 12	LOCKHEED MARTIN CORP	4280 PACE STREET	CORRACTS, RCRA-TSDF, RCRA-VSQG, US ENG C2409	2409	0.456	ENE
CY464 / 4	HANAHAN CITY OF	1255 YEAMANS HALL RD	SC LUST, SC UST, SC Financial Assurance	2415	0.457	NE

MAPPED SITES SUMMARY

Target Property:
I-526 IMPROVEMENTS
NORTH CHARLESTON, SC 29418

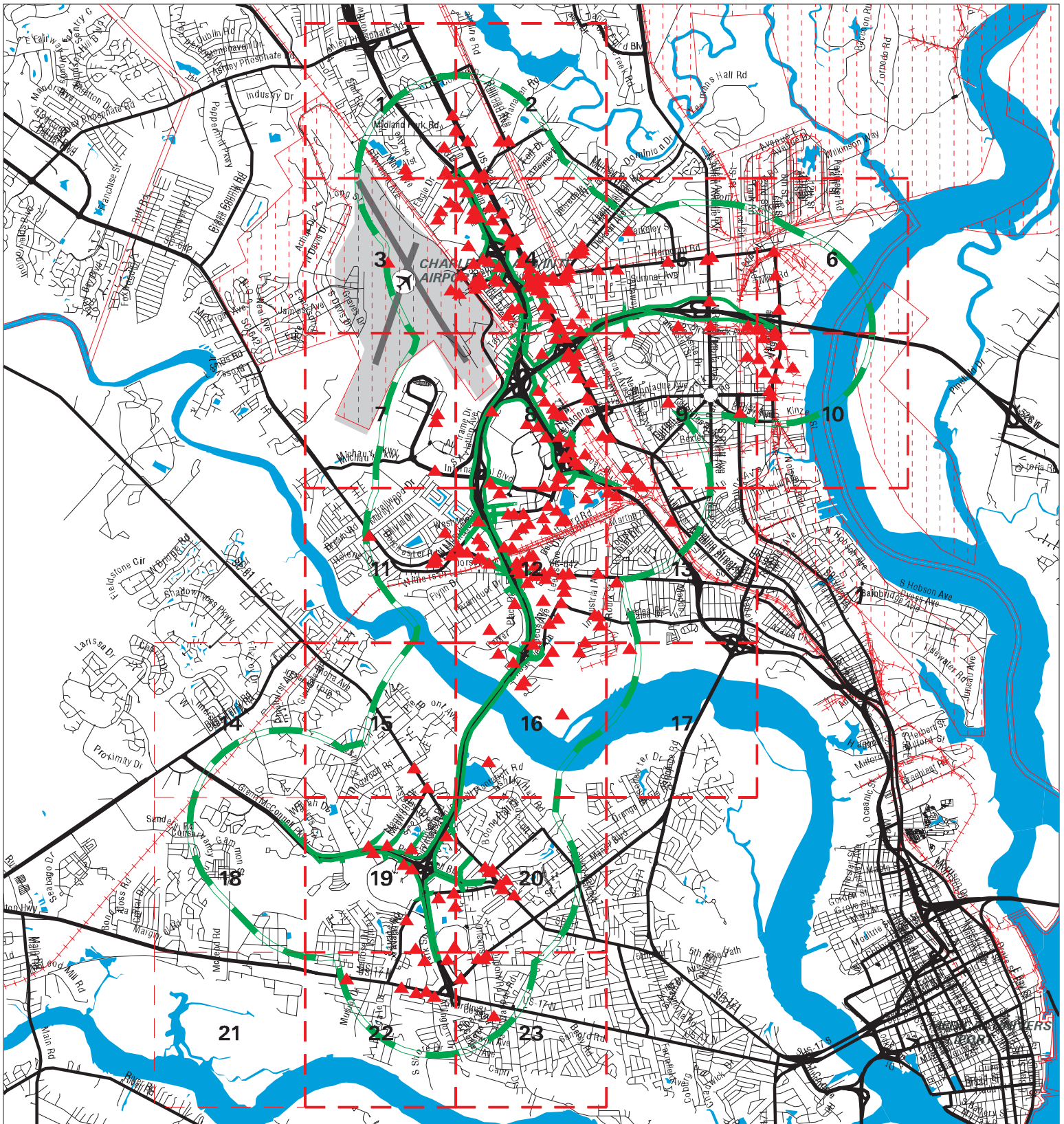
MAP ID / FOCUS MAP	SITE NAME	ADDRESS	DATABASE ACRONYMS	DIST (ft. & mi.)		DIRECTION
465 / 22	SPEEDWAY 2848	2245 SAVANNAH HWY	SC LUST, SC UST, SC RCR, SC Financial As...	2422	0.459	SW
DA466 / 7	NATIONAL CAR RENTAL	3440 RENTAL CAR LN	SC LUST, SC UST, SC Financial Assurance	2429	0.460	WNW
CZ467 / 15	WALLYS TEXACO	2376 HWY 61	SC GWCI	2434	0.461	West
DA468 / 7	AVIS RENT A CAR INC	3425 RENTAL CAR LN	SC LUST, SC UST, SC Financial Assurance,...	2446	0.463	WNW
469 / 23	JIFFY LUBE	1971 SAM RITTENBURG	SC LUST, SC UST	2447	0.463	East
DA470 / 7	HERTZ RENT A CAR	3450 RENTAL CAR LN	SC LUST, SC UST, SC RCR, SC Financial As...	2448	0.464	WNW
DB471 / 10	ALPHA ASSOCIATES INC	4854 OHEAR AVE	SC LUST, SC UST	2468	0.467	SSW
DB472 / 10	ALPHA ASSOCIATES INC	4854 OHEAR AVE	SC ASBESTOS, SC GWCI	2468	0.467	SSW
DB473 / 10	ALPHA ASSOCIATES	4854 OHEAR AVENUE	RCRA-VSQG, SC AUL, SC ALLSITES, ICIS, FI...	2468	0.467	SSW
DB474 / 10	RM ENGINEERED PRODUC	4854 O'HEAR AVE	SC SHWS	2468	0.467	SSW
DB475 / 10	RM ENGINEERED PRODUC	4854 O'HEAR AVE	SC VCP, SC BROWNFIELDS	2468	0.467	SSW
476 / 7	BUDGET CAR & TRUCK R	3460 RENTAL CAR LN	SC LUST, SC UST, SC Financial Assurance,...	2474	0.469	WNW
477 / 4	HILL STONE CO	5906 HOWARD ST	SC LUST, SC UST	2486	0.471	NE
478 / 1	DUGGAN TRUST PROPERT	ALSTON AVENUE	US BROWNFIELDS, FINDS	2506	0.475	West
479 / 23	FORMER TEXACO SERVIC	1957 SAM RITTENBURG	SC LUST, SC UST	2609	0.494	East
DC480 / 6	WESTVACO	VIRGINA AVENUE	SEMS-ARCHIVE, RCRA-TSDF, RCRA-SQG, US AI..	2613	0.495	NNE
DC481 / 6	KAPSTONE CHARLESTON	5600 VIRGINIA AVE	SC AIRS, SC GWCI	2613	0.495	NNE
DC482 / 6	KAPSTONE CHARLESTON	5600 VIRGINIA AVE	SC LUST, SC UST, SC Financial Assurance	2613	0.495	NNE
DC483 / 6	KAPSTONE CHARLESTON	5600 VIRGINIA AVE	SC RCR, TRIS, SC ASBESTOS, SC NPDES, SC ...	2613	0.495	NNE
DD484 / 4	PORT UNIT 208	1628 REMOUNT RD	SC LUST, SC UST, SC Financial Assurance	2623	0.497	NNW
DD485 / 4	PORT UNIT 208	1628 REMOUNT RD	SC RCR, SC GWCI	2623	0.497	NNW
486 / 1	CHARLESTON LANDFILL	S ON HWY 78 FROM INT	SC SHWS, SC ALLSITES	2644	0.501	West
487 / 10	SHELL TANK FARM	4900 VIRGINIA AVE	SC SHWS	2734	0.518	South
488 / 2	AMERICAN DEVELOPMENT	1930 HANAHAN ROAD	SC SHWS, SC VCP, SC BROWNFIELDS, SC ALLS..	2812	0.533	NE
489 / 1	TRIDENT TECHNICAL CO	7000 RIVERS AVE	SEMS-ARCHIVE, RCRA-VSQG, SC SHWS, US AIR..	3124	0.592	North
490 / 2	HANAHAN WATER TREATM	1104 HANAHAN RD	SC SHWS, SC LUST, SC UST, SC SPILLS, SC ...	3191	0.604	NE
491 / 16	CHARLESTON SM ARA		FUDS	3299	0.625	SSE
492 / 12	BIRD - WILLIAM M. AN	4210 AZALEA DR	SC SHWS, SC VCP, SC BROWNFIELDS, SC UIC	3418	0.647	East
493 / 10	NASH OIL SITE	4821 VIRGINIA AVE	SC SHWS, SC AUL, SC VCP, SC BROWNFIELDS,...	3418	0.647	South
DE494 / 12	MOORE DRUMS/ICS-SC L	2819 INDUSTRIAL AVEN	SC SHWS, SC VCP, SC BROWNFIELDS, SC ALLS..	3476	0.658	ENE
DE495 / 12	ICS SC II LLC	2819 INDUSTRIAL AVE	CORRACTS, RCRA-TSDF, RCRA-LQG, US FIN AS..	3476	0.658	ENE
496 / 12	BRENNTAG INCORPORATE	4200 AZALEA DRIVE	SC SHWS, FINDS, ECHO	3646	0.691	East
DF497 / 10	ODFJELL TERMINALS (C	1003 E MONTAGUE AVE	SC SHWS, SC AUL, SC VCP, SC BROWNFIELDS,...	3692	0.699	South
DF498 / 10	ODFJELL TERMINALS CH	1003 E MONTAGUE AVE	SEMS-ARCHIVE, RCRA-LQG, SC SHWS, SC MANI..	3692	0.699	South
499 / 13	FORMER VCC - BERKELE	3975 HILLCREST DR	SC SHWS	3692	0.699	ESE
DG500 / 6	01		UXO	3718	0.704	NNE
DG501 / 6	CHARLESTON ARMY DEPO		FUDS	3718	0.704	NNE
502 / 12	STARK GENERAL HOSP		FUDS	3875	0.734	East
503 / 5	TOWN OF HANAHAN WAST	1122 MOUNT BATTEN DR	SEMS-ARCHIVE, SC SHWS	4359	0.826	North

MAPPED SITES SUMMARY

Target Property:
 I-526 IMPROVEMENTS
 NORTH CHARLESTON, SC 29418

MAP ID / FOCUS MAP	SITE NAME	ADDRESS	DATABASE ACRONYMS	DIST (ft. & mi.) DIRECTION
504 / 23	PEBBLE RD SITE	1857 PEBBLE RD	SC SHWS	4379 0.829 SE
505 / 9	LENZ DRY CLEANING	4727 MIXON AVE	SC SHWS, RCRA NonGen / NLR	4445 0.842 SSE
506 / 17	SALISBURY ELECTRICAL	4090 AZALEA DR	SEMS-ARCHIVE, CORRACTS, RCRA-LQG, US FIN.4810	0.911 East
507 / 13	NATIONAL WELDERS	4200 & 4202 DORCHEST	SC SHWS, SC VCP, SC BROWNFIELDS, SC ALLS..4938	0.935 East
508 / 9	DAWSEY'S AUTOMOTIVE	4610 SPRUILL AVE	SC SHWS, SC AUL, SC VCP, SC BROWNFIELDS,...4973	0.942 South
509 / 22	LIVINGSTON FAMILY PR	2467 SAVANNAH HWY	SC SHWS, SC VCP, SC BROWNFIELDS, SC ALLS..4991	0.945 WSW
510 / 11	OLD TOWNE CLEANERS I	5405 DORCHESTER RD	SC SHWS	5080 0.962 West
511 / 3	JOINT BASE CHARLESTO	437 ABG DEEV	SEMS-ARCHIVE, CORRACTS, US ENG CONTROLS..5173	0.980 West

Key Map - 5996896.6s



- ▲ Sites
- ↗ Target Property
- ↘ Search Buffer
- - - Focus Map - Sites
- National Priority List Sites
- Dept. Defense Sites
- Focus Map - No Sites
- Indian Reservations BIA



SITE NAME: I-526 Improvements
ADDRESS: I-526 Improvements
CITY/STATE: North Charleston SC
ZIP: 29418

CLIENT: S&ME
CONTACT: Norvin Duncan
INQUIRY #: 5996896.6s
DATE: 03/05/20

3:04 PM

MAP FINDINGS SUMMARY

Database	Search Distance (Miles)	Target Property	< 1/8	1/8 - 1/4	1/4 - 1/2	1/2 - 1	> 1	Total Plotted
<u>STANDARD ENVIRONMENTAL RECORDS</u>								
<i>Federal NPL site list</i>								
NPL	1.000		0	0	0	0	NR	0
Proposed NPL	1.000		0	0	0	0	NR	0
NPL LIENS	1.000		0	0	0	0	NR	0
<i>Federal Delisted NPL site list</i>								
Delisted NPL	1.000		0	0	0	0	NR	0
<i>Federal CERCLIS list</i>								
FEDERAL FACILITY	0.500		0	0	0	NR	NR	0
SEMS	0.500		0	0	2	NR	NR	2
<i>Federal CERCLIS NFRAP site list</i>								
SEMS-ARCHIVE	0.500		2	2	2	NR	NR	6
<i>Federal RCRA CORRACTS facilities list</i>								
CORRACTS	1.000		0	0	1	3	NR	4
<i>Federal RCRA non-CORRACTS TSD facilities list</i>								
RCRA-TSDF	0.500		0	0	2	NR	NR	2
<i>Federal RCRA generators list</i>								
RCRA-LQG	0.250		0	2	NR	NR	NR	2
RCRA-SQG	0.250		12	7	NR	NR	NR	19
RCRA-VSQG	0.250	3	17	16	NR	NR	NR	36
<i>Federal institutional controls / engineering controls registries</i>								
LUCIS	0.500		0	0	0	NR	NR	0
US ENG CONTROLS	0.500		0	0	1	NR	NR	1
US INST CONTROL	0.500		0	0	1	NR	NR	1
<i>Federal ERNS list</i>								
ERNS	TP	1	NR	NR	NR	NR	NR	1
<i>State- and tribal - equivalent CERCLIS</i>								
SC SHWS	1.000	3	9	7	12	20	NR	51
<i>State and tribal landfill and/or solid waste disposal site lists</i>								
SC SWF/LF	0.500		1	1	5	NR	NR	7
<i>State and tribal leaking storage tank lists</i>								
SC LUST	0.500	8	45	26	53	NR	NR	132
INDIAN LUST	0.500		0	0	0	NR	NR	0
<i>State and tribal registered storage tank lists</i>								
FEMA UST	0.250		0	0	NR	NR	NR	0

MAP FINDINGS SUMMARY

Database	Search Distance (Miles)	Target Property	< 1/8	1/8 - 1/4	1/4 - 1/2	1/2 - 1	> 1	Total Plotted
SC UST	0.250	9	66	41	NR	NR	NR	116
SC AST	0.250	1	5	5	NR	NR	NR	11
INDIAN UST	0.250		0	0	NR	NR	NR	0
State and tribal institutional control / engineering control registries								
SC RCR	0.500	2	18	3	20	NR	NR	43
SC AUL	0.500	1	4	0	4	NR	NR	9
State and tribal voluntary cleanup sites								
SC VCP	0.500	2	6	1	8	NR	NR	17
INDIAN VCP	0.500		0	0	0	NR	NR	0
State and tribal Brownfields sites								
SC BROWNFIELDS	0.500	2	5	0	8	NR	NR	15
<u>ADDITIONAL ENVIRONMENTAL RECORDS</u>								
Local Brownfield lists								
US BROWNFIELDS	0.500		1	1	3	NR	NR	5
Local Lists of Landfill / Solid Waste Disposal Sites								
SC SWRCY	0.500		0	0	1	NR	NR	1
OH SWRCY	0.500		0	1	0	NR	NR	1
INDIAN ODI	0.500		0	0	0	NR	NR	0
ODI	0.500		0	0	0	NR	NR	0
DEBRIS REGION 9	0.500		0	0	0	NR	NR	0
IHS OPEN DUMPS	0.500		0	0	0	NR	NR	0
Local Lists of Hazardous waste / Contaminated Sites								
US HIST CDL	TP		NR	NR	NR	NR	NR	0
SC ALLSITES	0.500	2	5	1	7	NR	NR	15
SC CDL	TP		NR	NR	NR	NR	NR	0
US CDL	TP		NR	NR	NR	NR	NR	0
Local Land Records								
LIENS 2	TP		NR	NR	NR	NR	NR	0
Records of Emergency Release Reports								
HMIRS	TP	1	NR	NR	NR	NR	NR	1
SC SPILLS	TP	5	NR	NR	NR	NR	NR	5
SC SPILLS 90	TP		NR	NR	NR	NR	NR	0
SC SPILLS 80	TP		NR	NR	NR	NR	NR	0
Other Ascertainable Records								
RCRA NonGen / NLR	0.250	8	28	13	NR	NR	NR	49
FUDS	1.000		1	0	0	3	NR	4
DOD	1.000	1	1	0	0	2	NR	4

MAP FINDINGS SUMMARY

Database	Search Distance (Miles)	Target Property	< 1/8	1/8 - 1/4	1/4 - 1/2	1/2 - 1	> 1	Total Plotted
SCRD DRYCLEANERS	0.500		0	0	0	NR	NR	0
US FIN ASSUR	TP		NR	NR	NR	NR	NR	0
EPA WATCH LIST	TP		NR	NR	NR	NR	NR	0
2020 COR ACTION	0.250		0	0	NR	NR	NR	0
TSCA	TP		NR	NR	NR	NR	NR	0
TRIS	TP		NR	NR	NR	NR	NR	0
SSTS	TP		NR	NR	NR	NR	NR	0
ROD	1.000		0	0	0	0	NR	0
RMP	TP		NR	NR	NR	NR	NR	0
RAATS	TP		NR	NR	NR	NR	NR	0
PRP	TP		NR	NR	NR	NR	NR	0
PADS	TP		NR	NR	NR	NR	NR	0
ICIS	TP	1	NR	NR	NR	NR	NR	1
FTTS	TP		NR	NR	NR	NR	NR	0
MLTS	TP	1	NR	NR	NR	NR	NR	1
COAL ASH DOE	TP		NR	NR	NR	NR	NR	0
COAL ASH EPA	0.500		0	0	0	NR	NR	0
PCB TRANSFORMER	TP		NR	NR	NR	NR	NR	0
RADINFO	TP		NR	NR	NR	NR	NR	0
HIST FTTS	TP		NR	NR	NR	NR	NR	0
DOT OPS	TP		NR	NR	NR	NR	NR	0
CONSENT	1.000		0	0	0	0	NR	0
INDIAN RESERV	1.000		0	0	0	0	NR	0
FUSRAP	1.000		0	0	0	0	NR	0
UMTRA	0.500		0	0	0	NR	NR	0
LEAD SMELTERS	TP		NR	NR	NR	NR	NR	0
US AIRS	TP		NR	NR	NR	NR	NR	0
US MINES	0.250		0	1	NR	NR	NR	1
ABANDONED MINES	0.250		0	1	NR	NR	NR	1
FINDS	TP	32	NR	NR	NR	NR	NR	32
ECHO	TP	11	NR	NR	NR	NR	NR	11
DOCKET HWC	TP		NR	NR	NR	NR	NR	0
UXO	1.000		0	0	0	1	NR	1
FUELS PROGRAM	0.250		0	6	NR	NR	NR	6
SC AIRS	TP		NR	NR	NR	NR	NR	0
SC ASBESTOS	TP	2	NR	NR	NR	NR	NR	2
SC COAL ASH	0.500		0	0	0	NR	NR	0
SC DRYCLEANERS	0.250	1	2	3	NR	NR	NR	6
SC Financial Assurance	TP	4	NR	NR	NR	NR	NR	4
SC GWCI	0.500	5	19	9	30	NR	NR	63
NY MANIFEST	0.250		0	0	NR	NR	NR	0
PA MANIFEST	0.250		1	1	NR	NR	NR	2
SC NPDES	TP		NR	NR	NR	NR	NR	0
SC UIC	TP		NR	NR	NR	NR	NR	0
SC MANIFEST	0.250		3	4	NR	NR	NR	7
MINES MRDS	TP		NR	NR	NR	NR	NR	0

EDR HIGH RISK HISTORICAL RECORDS

EDR Exclusive Records

EDR MGP	1.000		0	0	0	0	NR	0
---------	-------	--	---	---	---	---	----	---

MAP FINDINGS SUMMARY

Database	Search Distance (Miles)	Target Property	< 1/8	1/8 - 1/4	1/4 - 1/2	1/2 - 1	> 1	Total Plotted
EDR Hist Auto	0.125	6	37	NR	NR	NR	NR	43
EDR Hist Cleaner	0.125	1	4	NR	NR	NR	NR	5
<u>EDR RECOVERED GOVERNMENT ARCHIVES</u>								
<i>Exclusive Recovered Govt. Archives</i>								
SC RGA HWS	TP	2	NR	NR	NR	NR	NR	2
SC RGA LF	TP		NR	NR	NR	NR	NR	0
SC RGA LUST	TP	24	NR	NR	NR	NR	NR	24
- Totals --		139	292	152	160	29	0	772

NOTES:

TP = Target Property

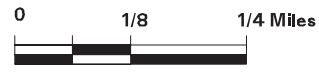
NR = Not Requested at this Search Distance

Sites may be listed in more than one database

Focus Map - 1 - 5996896.6s



- ▲ Sites
- - - Target Property
- - - Search Buffer
- - - Focus Map - No Sites
- - - Focus Map - Sites
- National Priority List Sites
- Dept. Defense Sites
- Indian Reservations BIA



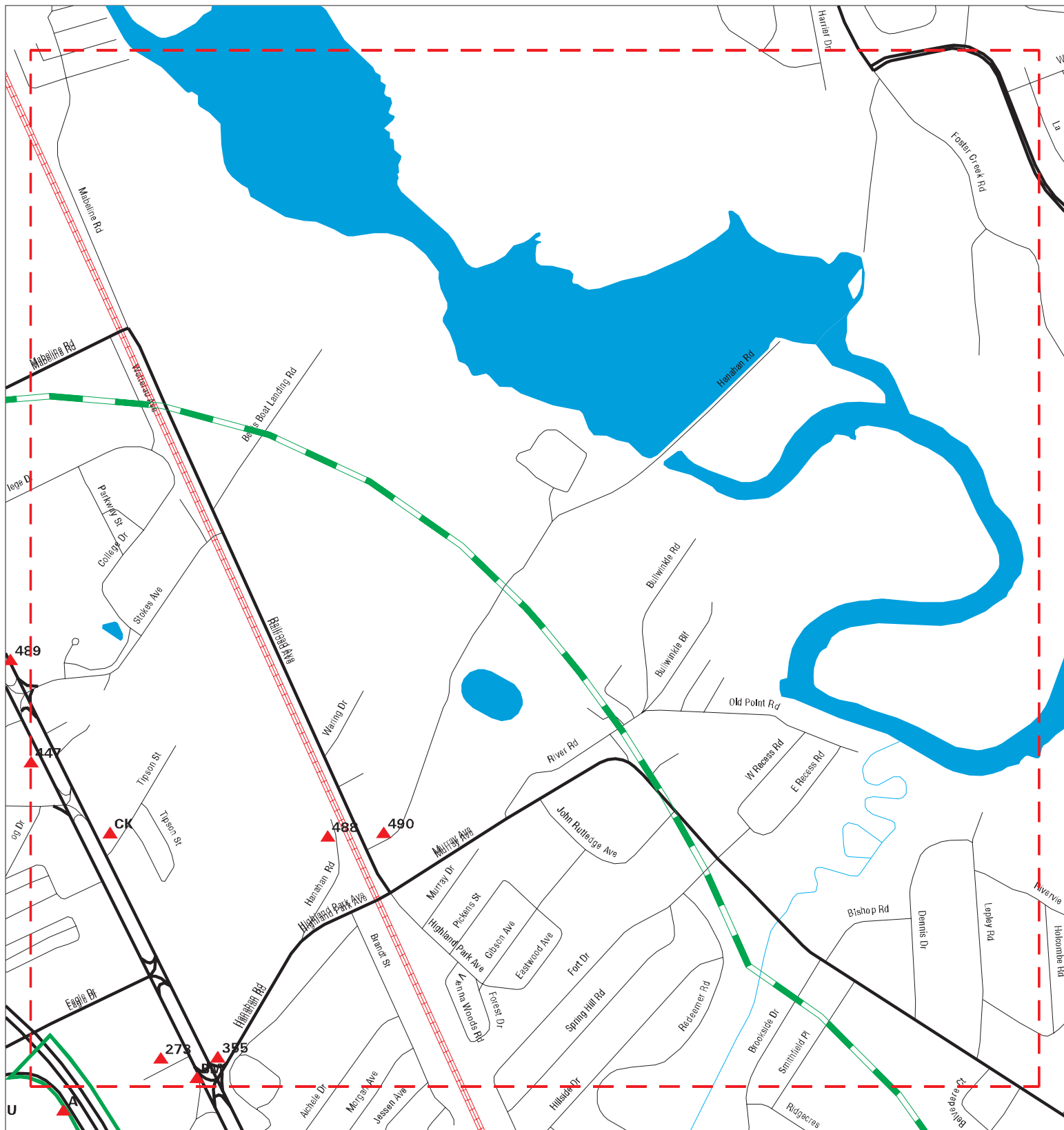
SITE NAME: I-526 Improvements ADDRESS: I-526 Improvements CITY/STATE: North Charleston SC ZIP: 29418	CLIENT: S&ME CONTACT: Norvin Duncan INQUIRY #: 5996896.6s DATE: 03/05/20
---	---

MAPPED SITES SUMMARY - FOCUS MAP 1

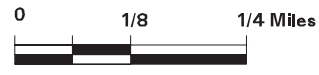
Target Property:
 I-526 IMPROVEMENTS
 NORTH CHARLESTON, SC 29418

MAP ID / FOCUS MAP	SITE NAME	ADDRESS	DATABASE ACRONYMS	DIST (ft. & mi.) DIRECTION
Reg / Multiple	CHARLESTON AIR FORCE		DOD	TP
236 / 1	ROADWAY EXPRESS INC	2243 WREN ST	SC LUST, SC UST, SC Financial Assurance	473 0.090 NW
398 / 1	BUNCH LEASING CO INC	6841 BULLDOG DR	SC LUST, SC UST	1541 0.292 NNW
478 / 1	DUGGAN TRUST PROPERT	ALSTON AVENUE	US BROWNFIELDS, FINDS	2506 0.475 West
486 / 1	CHARLESTON LANDFILL	S ON HWY 78 FROM INT	SC SHWS, SC ALLSITES	2644 0.501 West
489 / 1	TRIDENT TECHNICAL CO	7000 RIVERS AVE	SEMS-ARCHIVE, RCRA-VSQG, SC SHWS, US AIR.3124	0.592 North

Focus Map - 2 - 5996896.6s



	Sites		Focus Map - Sites
	Target Property		National Priority List Sites
	Search Buffer		Dept. Defense Sites
	Focus Map - No Sites		Indian Reservations BIA



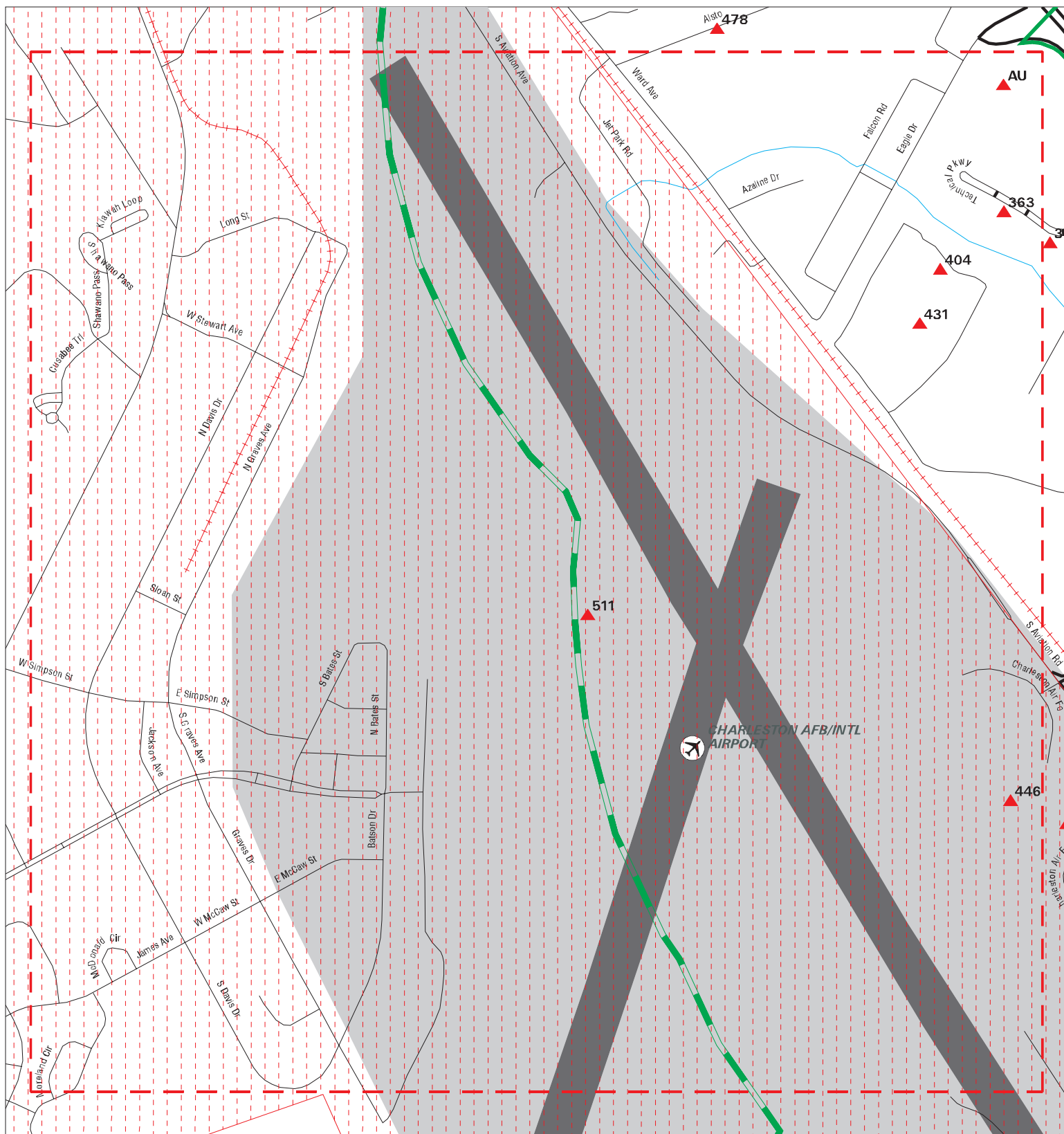
SITE NAME: I-526 Improvements ADDRESS: I-526 Improvements CITY/STATE: North Charleston SC ZIP: 29418	CLIENT: S&ME CONTACT: Norvin Duncan INQUIRY #: 5996896.6s DATE: 03/05/20
---	---

MAPPED SITES SUMMARY - FOCUS MAP 2

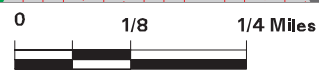
Target Property:
 I-526 IMPROVEMENTS
 NORTH CHARLESTON, SC 29418

MAP ID / FOCUS MAP	SITE NAME	ADDRESS	DATABASE ACRONYMS	DIST (ft. & mi.) DIRECTION
273 / 2	FORMER COBLE DAIRY F	6541 RIVERS AVE	SC LUST, SC UST	612 0.116 ENE
BM305 / 2	US POSTAL SER VEHICL	6401 RIVERS AVE	SC LUST, SC UST	785 0.149 ENE
BM306 / 2	US POSTAL SERV VEHIC	6401 RIVERS ST	RCRA-VSQG	785 0.149 ENE
355 / 2	K T BOSTIC PROP	6500 RIVERS AVE	SC LUST, SC UST, SC RCR, SC GWCI	1019 0.193 ENE
CK405 / 2	7-ELEVEN 40379	6800 RIVERS AVE	SC LUST, SC UST, SC Financial Assurance,...	1747 0.331 NNE
CK406 / 2	SUNOCO 0616-1202/COO	6800 RIVERS AVE	SC RCR, SC SPILLS, FINDS	1747 0.331 NNE
447 / 2	CIRCLE K 2720883	6923 RIVERS AVE	SC LUST, SC UST, SC Financial Assurance	2266 0.429 North
488 / 2	AMERICAN DEVELOPMENT	1930 HANAHAN ROAD	SC SHWS, SC VCP, SC BROWNFIELDS, SC ALLS..	2812 0.533 NE
490 / 2	HANAHAN WATER TREATM	1104 HANAHAN RD	SC SHWS, SC LUST, SC UST, SC SPILLS, SC ...	3191 0.604 NE

Focus Map - 3 - 5996896.6s



- ▲ Sites
- - - Target Property
- - - Search Buffer
- - - Focus Map - No Sites
- Focus Map - Sites
- National Priority List Sites
- Dept. Defense Sites
- Indian Reservations BIA



SITE NAME: I-526 Improvements
 ADDRESS: I-526 Improvements
 CITY/STATE: North Charleston SC
 ZIP: 29418

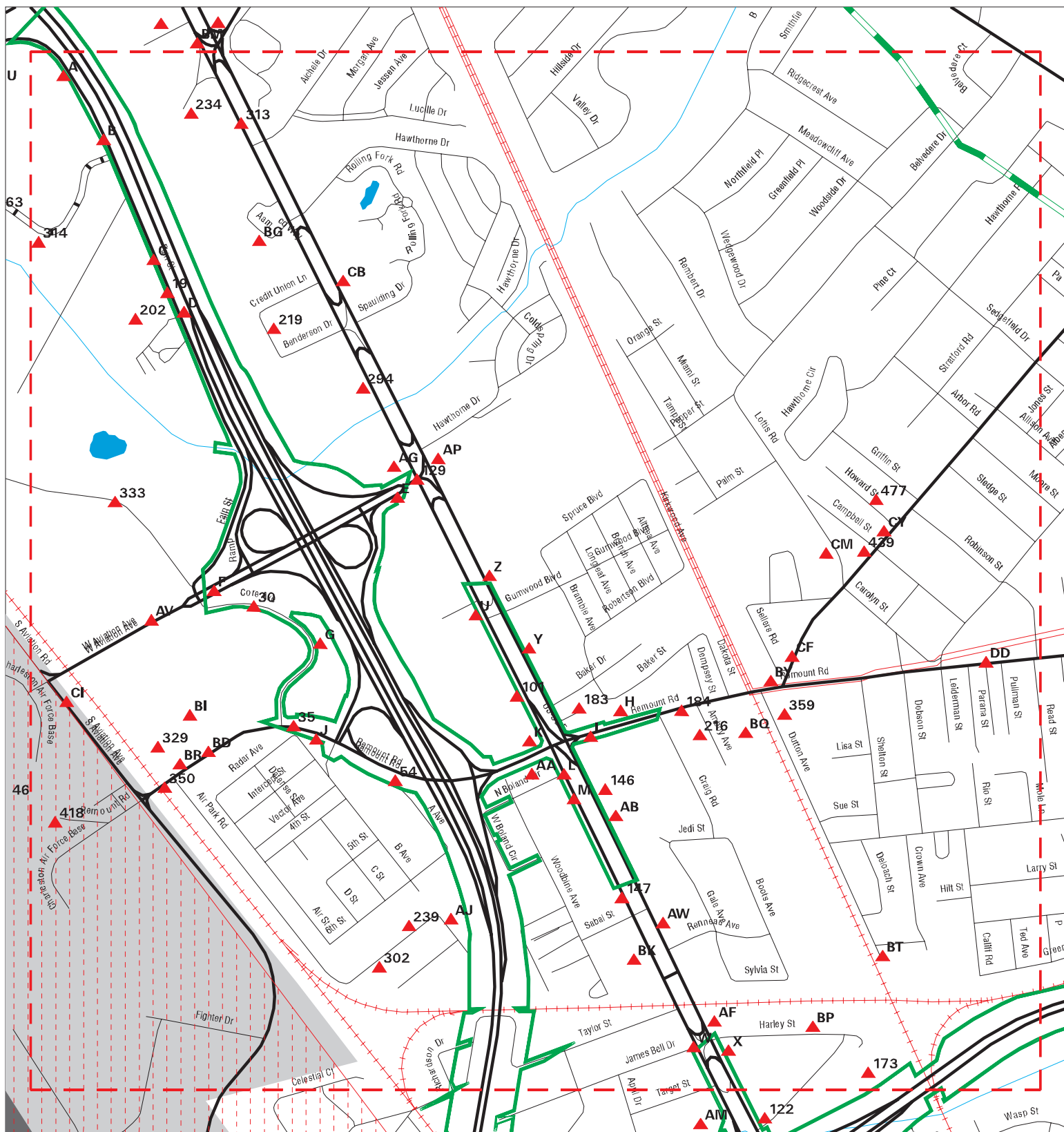
CLIENT: S&ME
 CONTACT: Norvin Duncan
 INQUIRY #: 5996896.6s
 DATE: 03/05/20

MAPPED SITES SUMMARY - FOCUS MAP 3

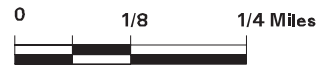
Target Property:
 I-526 IMPROVEMENTS
 NORTH CHARLESTON, SC 29418

MAP ID / FOCUS MAP	SITE NAME	ADDRESS	DATABASE ACRONYMS	DIST (ft. & mi.) DIRECTION
Reg / Multiple	CHARLESTON AIR FORCE		DOD	TP
AU213 / 3	LS STARRETT EVANS RU	6555 FAIN ST	RCRA NonGen / NLR	370 0.070 SSW
AU214 / 3	STARRETT - EVANS RUL	6555 FAIN ST	SC SHWS, SC VCP, SC BROWNFIELDS, SC ALLS.	370 0.070 SSW
363 / 3	SPECIALTIES	2261 TECHNICAL PKWY	RCRA-VSQG	1064 0.202 WSW
404 / 3	WESTVACO LANDFILL -	W OF FAIN ST	SC VCP, SC BROWNFIELDS	1729 0.327 WSW
431 / 3	WESTVACO LANDFILL -	W OF FAIN ST	SC SHWS, SC AUL, SC ALLSITES	2058 0.390 WSW
446 / 3	CHARLESTON EQUITIES	MUNICIPAL AIRPORT	SC LUST, SC UST	2263 0.429 WSW
511 / 3	JOINT BASE CHARLESTO	437 ABG DEEV	SEMS-ARCHIVE, CORRACTS, US ENG CONTROLS	5173 0.980 West

Focus Map - 4 - 5996896.6s



- ▲ Sites
- ▬ Target Property
- ▬ Search Buffer
- ▬ Focus Map - No Sites
- Focus Map - Sites
- National Priority List Sites
- Dept. Defense Sites
- Indian Reservations BIA



SITE NAME: I-526 Improvements
ADDRESS: I-526 Improvements
CITY/STATE: North Charleston SC
ZIP: 29418

CLIENT: S&ME
CONTACT: Norvin Duncan
INQUIRY #: 5996896.6s
DATE: 03/05/20

MAPPED SITES SUMMARY - FOCUS MAP 4

Target Property:
I-526 IMPROVEMENTS
NORTH CHARLESTON, SC 29418

MAP ID / FOCUS MAP	SITE NAME	ADDRESS	DATABASE ACRONYMS	DIST (ft. & mi.) DIRECTION
Reg / Multiple	CHARLESTON AIR FORCE		DOD	TP
A1 / 4	HAWTHORNE CORPORATIO	6543 FAIN RD	SC RGA LUST	TP
A2 / 4	HAWTHORNE CORPORATIO	6543 FAIN RD	SC RGA LUST	TP
A3 / 4	HAWTHORNE CORPORATIO	6543 FAIN RD	SC RGA LUST	TP
A4 / 4	HAWTHORNE CORPORATIO	6543 FAIN RD	FINDS	TP
A5 / 4	HAWTHORNE CORPORATIO	6543 FAIN RD	SC LUST, SC UST	TP
B6 / 4	HERTZ EQUIPMENT RENT	6445 FAIN ROAD	SC RGA LUST	TP
B7 / 4	HERTZ EQUIPMENT RENT	6445 FAIN RD	SC LUST, SC UST, SC Financial Assurance	TP
B8 / 4	HERTZ EQUIPMENT RENT	6445 FAIN RD	FINDS	TP
B9 / 4	HERTZ EQUIPMENT RENT	6445 FAIN RD	SC RGA LUST	TP
B10 / 4		6425 FAIN RD	HMIRS	TP
B11 / 4	FEDERAL EXPRESS CORP	6425 FAIN ROAD	RCRA NonGen / NLR, FINDS, ECHO	TP
C12 / 4	NORTH CHARLESTON MAI	6355C FAIN BLVD	SC RGA LUST	TP
C13 / 4	SCDOT LOWER STATE SI	6355 FAIN BLVD	RCRA-VSQQ, FINDS, ECHO	TP
C14 / 4	NORTH CHARLESTON MAI	6355 FAIN BLVD	SC RGA LUST	TP
C15 / 4	NORTH CHARLESTON MAI	6355 FAIN BLVD	SC RGA LUST	TP
C16 / 4	NORTH CHARLESTON MAI	6355 FAIN BLVD	SC LUST, SC UST, SC Financial Assurance,...	TP
C17 / 4	NORTH CHARLESTON MAI	6355 FAIN BLVD	FINDS	TP
C18 / 4	SC DEPT OF TRANSPORT	6355 FAIN BLVD	SC UST	TP
19 / 4	DANIEL ISLAND WOODWO	6333 FAIN BLVD	FINDS	TP
D20 / 4	SCDOT DIST 6 LAB	6355 B FAIN BLVD	RCRA-VSQQ	TP
E21 / 4	SPEEDWAY #624	2353 AVIATION AVE	SC RGA LUST	TP
E22 / 4	VALUE NO 624	2353 W AVIATION AVE	EDR Hist Auto	TP
E23 / 4	EL CHEAPOS	2353 AVIATION AVE	SC LUST, SC UST, SC RCR, SC Financial As...	TP
E24 / 4	EL CHEAPOS	2353 AVIATION AVE	SC RGA LUST	TP
E25 / 4	EL CHEAPOS	2353 AVIATION AVE	FINDS	TP
E26 / 4	CTP PARTNERS LLC	2355 AVIATION AVE	FINDS	TP
E27 / 4	EL CHEAPO	2355 W AVIATION AVE	EDR Hist Auto	TP
F28 / 4	CHARLESTON EQUITIES	AVIATION AVE	FINDS	TP
F29 / 4	HAWTHORNE AVIATION	AVIATION AVE	FINDS	TP
30 / 4	ENGILITY CORP	5965 CORE RD STE 612	RCRA-VSQQ	TP
F31 / 4	ENGILITY CORP	5965 CORE RD STE 612	FINDS, ECHO	TP
G32 / 4	PEARLSTINE REAL ESTA	5900 CORE RD	FINDS	TP
G33 / 4	BANK OF AMERICA SC1-	5900 CORE AVE	SC ASBESTOS	TP
H34 / 4	SMITHS TEN MILE SHEL	2046 REMOUNT ROAD	EDR Hist Auto	TP
35 / 4	ANNEX TO CHARLESTON	BLDG 2513 C AVE	FINDS, ECHO	TP
I36 / 4	BURNSIDE DODGE	2049 REMOUNT RD	SC RGA LUST	TP
I37 / 4	ALTMAN DODGE INCORPO	2049 REMOUNT RD	FINDS, ECHO	TP
I38 / 4	ALTMAN DODGE INC	2049 REMOUNT RD	RCRA NonGen / NLR	TP

MAPPED SITES SUMMARY - FOCUS MAP 4

Target Property:
I-526 IMPROVEMENTS
NORTH CHARLESTON, SC 29418

MAP ID / FOCUS MAP	SITE NAME	ADDRESS	DATABASE ACRONYMS	DIST (ft. & mi.) DIRECTION
I39 / 4	STROM ALTMAN DODGE S	2049 REMOUNT RD	SC SHWS, SC AUL, SC ALLSITES	TP
I40 / 4	STROM ALTMAN DODGE S	2049 REMOUNT RD	SC VCP, SC BROWNFIELDS	TP
I41 / 4	ALTMAN DODGE	2049 REMOUNT RD	SC RGA LUST	TP
I42 / 4	ALTMAN DODGE INC	2049 REMOUNT RD	SC LUST, SC UST	TP
I43 / 4	ALTMAN DODGE INC	2049 REMOUNT RD	SC RGA LUST	TP
I44 / 4	ALTMAN DODGE	2049 REMOUNT RD	SC RGA LUST	TP
J45 / 4	MARINE CORPS RESERVE	2517 VECTOR AVE	SC SHWS, SC VCP, SC BROWNFIELDS, SC ALLS..	TP
J46 / 4	ANNEX TO CHARLESTON	2511 COMMAND ST	FINDS	TP
K47 / 4		2099 REMOUNT RD	ERNS	TP
L48 / 4	N BOLAND CIRCLE SITE	RIVERS AVE & NORTH B	SC RGA LUST	TP
L49 / 4	N BOLAND CIRCLE SITE	RIVERS AVE & N BOLAN	SC RGA LUST	TP
L50 / 4	N BOLAND CIRCLE SITE	RIVERS AVE & NORTH B	SC RGA LUST	TP
L51 / 4	NORTH BOLAND CIRCLE	RIVERS AVE. & NORTH	SC RGA LUST	TP
L52 / 4	N BOLAND CIRCLE SITE	RIVERS AVE & NORTH B	FINDS	TP
L53 / 4	N BOLAND CIRCLE SITE	RIVERS AVE & N BOLAN	SC LUST, SC UST, SC GWCI	TP
54 / 4	PALMETTO WELLNESS CE	3782-A ASHLEY PHOSPH	FINDS	TP
L55 / 4	CREDIT CARS OF CHARL	5659 RIVERS AVE	FINDS	TP
L56 / 4	CREDIT CARS OF CHARL	5659 RIVERS AVE	SC RGA LUST	TP
L57 / 4	PALMETTO TEXACO	5659 RIVERS AVENUE	EDR Hist Auto	TP
M58 / 4	TIP TOP CLEANERS	5647 RIVERS AVE	RCRA NonGen / NLR	TP
M59 / 4	TIP TOP CLEANERS	5647 RIVERS AVE	SC SHWS, FINDS, ECHO	TP
M60 / 4	TIP TOP CLEANERS/FMR	5647 RIVERS AVE	SC DRYCLEANERS	TP
M61 / 4	TIP TOP CLEANERS/FMR	5647 RIVERS AVE	SC RGA HWS	TP
M62 / 4	PORT CITY CLEANERS &	5647 RIVERS AVE	EDR Hist Cleaner	TP
M63 / 4	TIP TOP CLEANERS/FMR	5647 RIVERS AVE	SC RGA HWS	TP
U98 / 4	TIRE MARKET THE	5863 RIVERS AVE	EDR Hist Auto	4 0.001
101 / 4	JONES FORD INC	5757 RIVERS AVENUE	RCRA-VSQG	18 0.003 WSW
A102 / 4	STEALTH CONCEALMENT	6549 FAIN ST	RCRA NonGen / NLR, FINDS, ECHO	19 0.004 SW
A103 / 4	MONTAGUE INDUSTRIAL	6549 FAIN ST	SC LUST, SC UST, SC RCR, SC Financial As...	19 0.004 SW
U104 / 4	ENGINE EXCHANGE	5871 RIVERS AVE	EDR Hist Auto	21 0.004 WSW
H108 / 4	MUFFLER SHOP	2011 REMOUNT RD	SC LUST, SC UST	28 0.005 SSE
W110 / 4	HARPERS 66 SERVICE S	5331 RIVERS AVE	SC LUST, SC UST, SC Financial Assurance	32 0.006 NW
W111 / 4	HARPERS 66 SERVICE S	5331 RIVERS AVENUE	EDR Hist Auto	32 0.006 NW
D112 / 4	FAIN SEPTIC DUMP	6309 FAIN ST	SEMS-ARCHIVE, SC SHWS, RCRA NonGen / NLR..	36 0.007 WSW
X113 / 4	PALMETTO OIL CHARLES	5302 RIVERS AVE	EDR Hist Auto	41 0.008 ENE
X114 / 4	CIRCLE K 2723691	5302 RIVERS AVE	SC LUST, SC UST, SC RCR, SC Financial As...	41 0.008 ENE
I115 / 4	KERR, GEORGE	2059 REMOUNT RD	SC LUST, SC UST	42 0.008 SSE
Y116 / 4	GENES PAWN SHOP	5818 RIVERS AVE	SC UST, SC Financial Assurance	43 0.008 ENE
Y117 / 4	DYSERT HARRY DONALD	5830 RIVERS AVE	EDR Hist Auto	48 0.009 ENE

MAPPED SITES SUMMARY - FOCUS MAP 4

Target Property:
 I-526 IMPROVEMENTS
 NORTH CHARLESTON, SC 29418

MAP ID / FOCUS MAP	SITE NAME	ADDRESS	DATABASE ACRONYMS	DIST (ft. & mi.) DIRECTION
Y118 / 4	RIVERS REFUEL LLC	5830 RIVERS AVE	SC LUST, SC UST, SC RCR, SC Financial As...	48 0.009 ENE
K120 / 4	CREDIT CARS OF CHARL	5689 RIVERS AVE	SC LUST, SC UST	61 0.012 SSE
K121 / 4	CREDIT CARS OF CHARL	5689 RIVERS AVE	SC RCR, SC GWCI	61 0.012 SSE
Z124 / 4	SHERWIN WILLIAMS CO	5900 RIVERS AVE	RCRA NonGen / NLR	66 0.013 North
Z125 / 4	ONE HOUR CLEAN CRAFT	5900 RIVERS AVE UNIT	SC SHWS, SC AUL, SC VCP, SC ALLSITES, SC...	66 0.013 North
Z126 / 4	SOUTHERN BELL CHTNSC	5900 RIVERS AVE	SC LUST, SC UST	66 0.013 North
Z127 / 4	ONE HOUR CLEAN CRAFT	5900 RIVERS AVE	EDR Hist Cleaner	66 0.013 North
AA128 / 4	NORTH BOLAND CIRCLE	2930 N BOLAND CIR	SC SHWS, SC AUL, SC VCP, SC BROWNFIELDS,...	67 0.013 SSE
129 / 4	CAMPBELLS AMERICAN S	RIVERS & AVIATION AV	EDR Hist Auto	71 0.013 ESE
AB130 / 4	FMR DRYCLEAN USA COA	5634 RIVERS AVE	SC DRYCLEANERS	73 0.014 ENE
AB131 / 4	GARRETT DRY CLEANING	5634 RIVERS AVE	RCRA NonGen / NLR, FINDS, ECHO	73 0.014 ENE
AB132 / 4	FMR DRYCLEAN USA COA	5634 RIVERS AVE	SC SHWS	73 0.014 ENE
K133 / 4	FORMER POPEYES RESTU	5711 RIVERS AVE	SC LUST, SC UST	74 0.014 NNW
H134 / 4	ALLBRITTONS COASTAL	2030 REMOUNT RD	EDR Hist Auto	76 0.014 NNW
H135 / 4	ALLBRITTONS COASTAL	2030 REMOUNT ROAD	RCRA NonGen / NLR, FINDS, ECHO	76 0.014 NNW
K142 / 4	N BOLAND CIRCLE SITE	RIVERS AVE & N BOLAN	SC RCR	87 0.016 WSW
146 / 4	WELCHS SERVICE STATI	5646 RIVERS AVE	EDR Hist Auto	92 0.017 ENE
147 / 4	COOPERS AUTOMOTIVE S	5531 RIVERS AVE	EDR Hist Auto	93 0.018 SSE
AF151 / 4	SHERWIN WILLIAMS STO		SC LUST, SC UST, FINDS	104 0.020 North
AF152 / 4	SHERWIN WILLIAMS CO	5350 RIVERS AVE	RCRA-SQG, SC MANIFEST	104 0.020 North
AG153 / 4	AVIATION & RIVERS AM	6001 RIVERS AVE	SC LUST, SC UST, SC RCR, SC Financial As...	105 0.020 NNW
AG154 / 4	FRANGOS AMERICAN SER	6001 RIVERS AVE	EDR Hist Auto	105 0.020 NNW
AG155 / 4	AMOCO OIL SS#931	6001 RIVERS AVENUE	RCRA NonGen / NLR	105 0.020 NNW
E161 / 4	FAST POINT 53 DBA SC	5995 RIVERS AVE	SC LUST, SC UST, SC Financial Assurance	109 0.021 ESE
E162 / 4	FAST POINT 53 DBA SC	5995 RIVERS AVE	SC RCR, SC GWCI, SC UIC	109 0.021 ESE
E163 / 4	MIZZELLS INCORPORATE	5995 RIVERS AVE	EDR Hist Auto	109 0.021 ESE
E164 / 4	FUEL EXPRESS 2	5995 RIVERS AVE	SC UST, SC Financial Assurance	109 0.021 ESE
AA168 / 4	COMPLETE CORNER	2130 N BOLAND CIR	EDR Hist Auto	123 0.023 SSE
AJ169 / 4	CHARLESTON COIN CENT	2399 AIRPARK RD	SC LUST, SC UST	127 0.024 WSW
AJ170 / 4	AMERICAN DEVELOPMENT	2399 AIR PARK RD	RCRA NonGen / NLR	127 0.024 WSW
173 / 4	SANDERS BROTHERS CON	1981 HARLEY ST	RCRA-VSQQ, US AIRS	141 0.027 NW
183 / 4	7-ELEVEN 40479	5710 RIVERS AVE	SC LUST, SC UST, SC ASBESTOS, SC Financi...	172 0.033 NNW
184 / 4	REMOUNT EXXON SERVIC	1961 REMOUNT RD	EDR Hist Auto	180 0.034 East
AP192 / 4	MIZZELLS INC DBA MIZ	5998 RIVERS AVE	SC UST, SC Financial Assurance	260 0.049 ENE
AP193 / 4	MIZZELL AVIATION EXX	5998 RIVERS AVENUE	EDR Hist Auto	260 0.049 ENE
AP194 / 4	MIZZELLS INC DBA MIZ	5998 RIVERS AVE	SC RCR, SC GWCI	260 0.049 ENE
AP195 / 4	MIZZELLS INC DBA MIZ	5998 RIVERS AVE	SC LUST, SC UST, SC Financial Assurance	260 0.049 ENE
AP196 / 4	EXXON LOCATION 40535	5998 RIVERS AVENUE	RCRA NonGen / NLR	260 0.049 ENE
202 / 4	TRM USA, INC		SC SWF/LF	318 0.060 WSW

MAPPED SITES SUMMARY - FOCUS MAP 4

Target Property:
I-526 IMPROVEMENTS
NORTH CHARLESTON, SC 29418

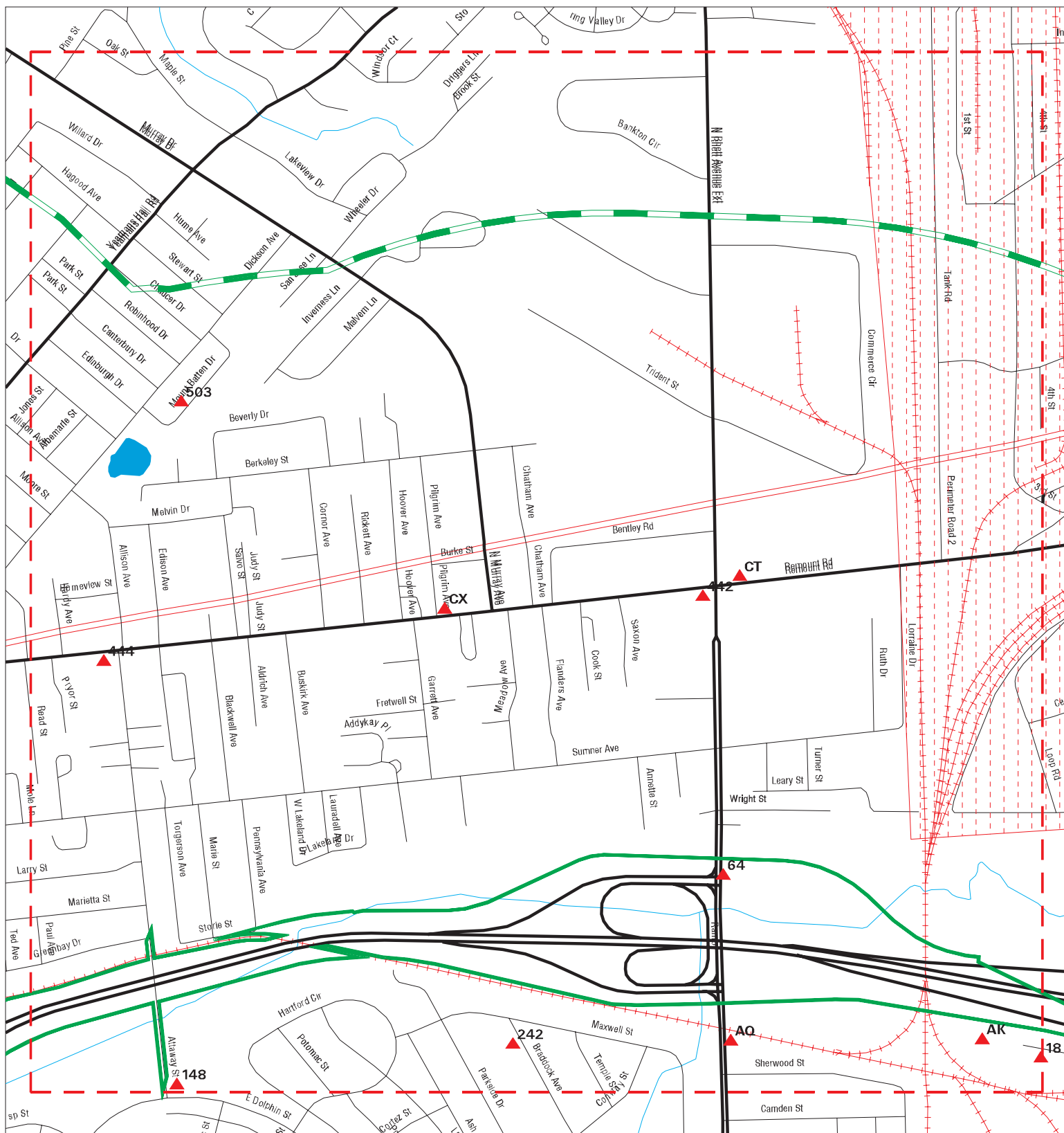
MAP ID / FOCUS MAP	SITE NAME	ADDRESS	DATABASE ACRONYMS	DIST (ft. & mi.) DIRECTION
216 / 4	DRAKE AUTO BODY	5629 AMBOY AVENUE	RCRA-VSQG	374 0.071 ESE
219 / 4	U HAUL CENTER N CHAR	2155 CREDIT UNION LN	SC LUST, SC UST, SC Financial Assurance	384 0.073 ENE
AV220 / 4	PANTRY INC	2421 W AVIATION AVE	EDR Hist Auto	404 0.077 WSW
AV221 / 4	CIRCLE K 2723884	2421 AVIATION AVE	SC LUST, SC UST, SC SPILLS, SC Financial...	404 0.077 WSW
AW222 / 4	IN & OUT CAR WASH #2	5506 RIVERS AVE	EDR Hist Auto	413 0.078 SSE
AW223 / 4	IN & OUT CAR WASH 2	5506 RIVERS AVE	SC UST	413 0.078 SSE
AV231 / 4	SCE&G CHARLESTON FLE	2394 W AVIATION AVE	RCRA-VSQG	455 0.086 West
234 / 4	USPS N. CHARLESTON P	RIVERS AVENUE, .7 MI	SEMS-ARCHIVE	471 0.089 ENE
239 / 4	GENERAL BATTERY	2416 AIR PARK RD	SC LUST, SC UST	478 0.091 WSW
BD247 / 4	MOTOR CONVOY INC	2440 REMOUNT RD	SC UST	508 0.096 WSW
BD248 / 4	MOTOR CONVOY	2440 REMOUNT RD	SC LUST, SC UST, SC Financial Assurance	508 0.096 WSW
BG256 / 4	AAMCO TRANSMISSIONS	2132 AAMCO WAY	EDR Hist Auto	567 0.107 ENE
AW266 / 4	IN & OUT CAR WASH NO	5502 RIVERS AVE	EDR Hist Auto	584 0.111 SSE
BI267 / 4	EAST COAST TRUCK LIN	2456 REMOUNT RD	SC UST	600 0.114 West
BI268 / 4	EAST COAST TRUCK LIN	2456 REMOUNT RD	SC LUST, SC UST, SC Financial Assurance	600 0.114 West
BK272 / 4	MURRAY TILE CO INC	5439 RIVERS AVE	SC LUST, SC UST, SC Financial Assurance	606 0.115 SSE
BM280 / 4	REEVES PROPERTY	6501 RIVERS AVE	SC LUST, SC UST, SC GWCI	626 0.119 ENE
BM281 / 4	REEVES PROPERTY	6501 RIVERS AVE	SC RCR	626 0.119 ENE
BP290 / 4	SANDERS BROTHERS - H	1990 HARLEY STREET	SC AST	700 0.133 NNW
BP291 / 4	GRUBER MINE	1990 HARLEY ST.	ABANDONED MINES	700 0.133 NNW
BP292 / 4	GRUBER MINE	1990 HARLEY ST.	US MINES	700 0.133 NNW
BP293 / 4	SANDERS BROTHERS CON	1990 HARLEY ST	SC UST, SC Financial Assurance	700 0.133 NNW
294 / 4	SAMS CLUB 8252	6185 RIVERS AVE	RCRA NonGen / NLR, ECHO	702 0.133 NNE
BK295 / 4	PARKS AUTO PARTS INC	5429 RIVERS AVE	SC LUST, SC UST	711 0.135 NW
BG297 / 4	CAROLINA TIRE CO	6285 RIVERS AVE	RCRA-VSQG, FINDS	729 0.138 ENE
BG298 / 4	CAROLINA TIRE CO	6285 RIVERS AVE	SC UST, SC Financial Assurance	729 0.138 ENE
BQ299 / 4	SC HWERMAN TRUCKING	1907 REMOUNT RD W OF	SC SHWS	733 0.139 ESE
BQ300 / 4	SCHWERMEN TRUCKING C	1907 REMOUNT ROAD	SEMS-ARCHIVE, RCRA NonGen / NLR, FINDS, ...	733 0.139 ESE
BQ301 / 4	SCHWERMEN TRUCKING C	1907 REMOUNT RD N	SC UST	733 0.139 ESE
302 / 4	B&M MARINE REPAIRS I	2405 AIR PARK RD	RCRA NonGen / NLR, FINDS, ECHO	742 0.141 West
BR303 / 4	WICKES LUMBER CO	2460 REMONT RD	SC UST	763 0.145 WSW
313 / 4	AMERICAN OFFICE SYST	1061 E MONTIQUE	RCRA NonGen / NLR	810 0.153 ENE
314 / 4	TRIDENT CONSTRUCTION	2245 TECHNICAL PKWY	RCRA-VSQG	812 0.154 WSW
BT316 / 4	DUTTON STORAGE LLC	5402 DUTTON AVE	SC LUST, SC UST, SC Financial Assurance,...	853 0.162 NW
BT317 / 4	CEL OIL PRODUCTS COR	5402 DUTTON AVE.	SC AST	853 0.162 NW
BR320 / 4	MOBAY CHEM CORP/VERO	2 AIRPARK RD	RCRA NonGen / NLR	863 0.163 SW
329 / 4	MARABU NORTH AMERICA	2460 A REMOUNT ROAD	RCRA-SQG, FINDS, ECHO	887 0.168 WSW
333 / 4	WESTVACO-CHSTN CO DU		SC SWF/LF	916 0.173 NW
BY339 / 4	WHEELERS TEXACO	1858 REMOUNT RD	SC LUST, SC UST	946 0.179 ENE

MAPPED SITES SUMMARY - FOCUS MAP 4

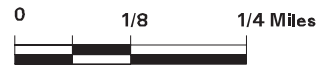
Target Property:
 I-526 IMPROVEMENTS
 NORTH CHARLESTON, SC 29418

MAP ID / FOCUS MAP	SITE NAME	ADDRESS	DATABASE ACRONYMS	DIST (ft. & mi.) DIRECTION
BY340 / 4	CVS PHARMACY 0487	1858 REMOUNT RD	RCRA-VSQQ, SC MANIFEST	946 0.179 ENE
350 / 4	TRI-COUNTY CONCRETE	2463 AIRPORT RD	SC UST	970 0.184 SW
BY354 / 4	GULF SERVICE STATION	REMOUNT & YEAMANS HA	SC UST	1006 0.191 East
359 / 4	REMOUNT SQUARE	1861 REMOUNT RD	SC LUST, SC UST	1030 0.195 East
CB364 / 4	PEP BOYS	6240 N RIVERS AVE	SC LUST, SC UST, SC Financial Assurance	1065 0.202 ENE
CB365 / 4	PEP BOYS 37	6240 N RIVERS AVENUE	RCRA-VSQQ	1065 0.202 ENE
CF379 / 4	BERKELEY GULF	1846 REMOUNT RD	SC LUST, SC UST	1176 0.223 ENE
CF380 / 4	A1 AUTO REPAIR	1846 REMOUNT RD	SC RCR, SC GWCI	1176 0.223 ENE
CF381 / 4	YEAMAN HALL DRYCLEAN	1306 YEAMAN HALL ROA	RCRA-VSQQ, SC SHWS, FINDS, ECHO, SC ASBE..	1177 0.223 ENE
CI391 / 4	SECTOR FIELD OFFICE	5775 S AVIATION	SC LUST, SC UST, SC Financial Assurance	1361 0.258 WSW
CI392 / 4	NATIONAL WEATHER SER	5777 S AVIATION AVE	SC LUST, SC UST, SC GWCI	1362 0.258 WSW
CM410 / 4	FORMER 7 ELEVEN 1184	LOFTIS RD	SC LUST, SC UST, SC GWCI	1814 0.344 NE
CM416 / 4	FORMER 7 ELEVEN 1184	LOFTIS RD	SC RCR, FINDS	1884 0.357 NE
418 / 4	TMS 472 0 0 018	AIRPORT RD	SC LUST, SC UST, SC RCR, SC GWCI	1898 0.359 WSW
439 / 4	AATCO TRANSMISSIONS	1250 YEAMANS HALL RD	SC SHWS, SC VCP, SC BROWNFIELDS, SC ALLS..	2133 0.404 NE
CY460 / 4	HPA ENTERPRISES LLC	1246 YEAMANS HALL RD	SC LUST, SC UST, SC Financial Assurance	2364 0.448 NE
CY464 / 4	HANAHAN CITY OF	1255 YEAMANS HALL RD	SC LUST, SC UST, SC Financial Assurance	2415 0.457 NE
477 / 4	HILL STONE CO	5906 HOWARD ST	SC LUST, SC UST	2486 0.471 NE
DD484 / 4	PORT UNIT 208	1628 REMOUNT RD	SC LUST, SC UST, SC Financial Assurance	2623 0.497 NNW
DD485 / 4	PORT UNIT 208	1628 REMOUNT RD	SC RCR, SC GWCI	2623 0.497 NNW

Focus Map - 5 - 5996896.6s



- ▲ Sites
- Focus Map - Sites
- Target Property
- Search Buffer
- Focus Map - No Sites
- ▨ National Priority List Sites
- ▨ Dept. Defense Sites
- ▨ Indian Reservations BIA



SITE NAME: I-526 Improvements
 ADDRESS: I-526 Improvements
 CITY/STATE: North Charleston SC
 ZIP: 29418

CLIENT: S&ME
 CONTACT: Norvin Duncan
 INQUIRY #: 5996896.6s
 DATE: 03/05/20

MAPPED SITES SUMMARY - FOCUS MAP 5

Target Property:
 I-526 IMPROVEMENTS
 NORTH CHARLESTON, SC 29418

MAP ID / FOCUS MAP	SITE NAME	ADDRESS	DATABASE ACRONYMS	DIST (ft. & mi.) DIRECTION
Reg / Multiple	CHARLESTON NAVAL WEA		DOD	583 0.110 NE
64 / 5	TRUCK SPILL	5400 N RHETT AVE	SC SPILLS	TP
148 / 5	CIRCLE K 8092	5270 ATTAWAY AVE	SC LUST, SC UST, SC Financial Assurance,...	94 0.018 ESE
AK175 / 5	SOUTHERN BULK HAULER	1069 LINCOLN AVE.	SC AST	149 0.028 South
AK176 / 5	GEORGE A RHEMAN CO I	1069 LINCOLN AVE	RCRA-VSQQ	149 0.028 South
188 / 5	COASTAL CONCRETE. IN	1067 LINCOLN AVE.	SC AST	218 0.041 South
AQ199 / 5	JET	5160 N RHETT AVE	EDR Hist Auto	304 0.058 South
AQ200 / 5	PANTRY INC	5154 N RHETT AVE	EDR Hist Auto	311 0.059 South
AQ201 / 5	CIRCLE K 2720882	5154 N RHETT AVE	SC LUST, SC UST, SC Financial Assurance,...	311 0.059 South
AQ241 / 5	PETRO-PANTRY INC	5148 N RHETT AVE	EDR Hist Auto	482 0.091 South
242 / 5	STILL WILLIAM R	5255 BRADDOCK AVE	EDR Hist Auto	491 0.093 SSW
442 / 5	SCOTCHMAN 3098	1201 REMOUNT RD	SC LUST, SC UST, SC RCR, SC Financial As...	2159 0.409 North
CT443 / 5	RITE AID 11610	1195 REMOUNT RD	SC LUST, SC UST, SC RCR, SC Financial As...	2198 0.416 North
444 / 5	CONOCO 40004	1505 REMOUNT RD	SC LUST, SC UST, SC RCR, SC GWCI	2252 0.427 North
CT454 / 5	KWIK FILL 22	1190 REMOUNT RD	SC RCR	2336 0.442 North
CT455 / 5	KWIK FILL 22	1190 REMOUNT RD	SC GWCI	2336 0.442 North
CT456 / 5	KWIK FILL 22	1190 REMOUNT RD	SC LUST, SC UST, SC Financial Assurance	2336 0.442 North
CX458 / 5	WILCO EXXON	1282 REMOUNT RD	SC RCR	2349 0.445 NNW
CX459 / 5	WILCO EXXON	1282 REMOUNT RD	SC LUST, SC UST, SC GWCI	2349 0.445 NNW
503 / 5	TOWN OF HANAHAN WAST	1122 MOUNT BATTEN DR	SEMS-ARCHIVE, SC SHWS	4359 0.826 North

Focus Map - 6 - 5996896.6s



- ▲ Sites
- ▬ Target Property
- ▬ Search Buffer
- ▬ Focus Map - No Sites
- ▬ Focus Map - Sites
- ▨ National Priority List Sites
- ▬ Dept. Defense Sites
- ▨ Indian Reservations BIA

SITE NAME: I-526 Improvements
ADDRESS: I-526 Improvements
CITY/STATE: North Charleston SC
ZIP: 29418

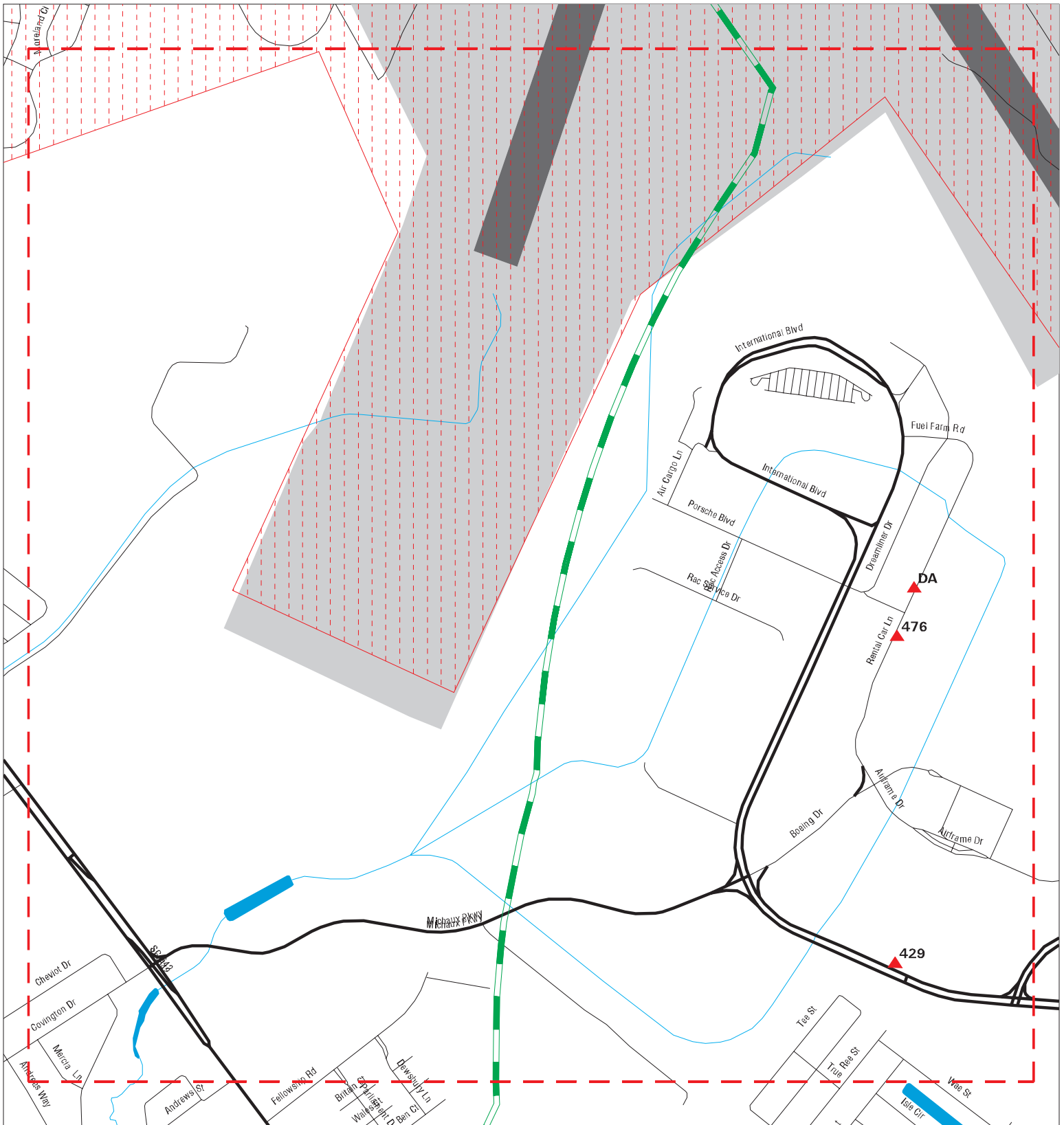
CLIENT: S&ME
CONTACT: Norvin Duncan
INQUIRY #: 5996896.6s
DATE: 03/05/20

MAPPED SITES SUMMARY - FOCUS MAP 6

Target Property:
 I-526 IMPROVEMENTS
 NORTH CHARLESTON, SC 29418

MAP ID / FOCUS MAP	SITE NAME	ADDRESS	DATABASE ACRONYMS	DIST (ft. & mi.) DIRECTION		
Reg / Multiple	CHARLESTON NAVAL WEA		DOD	583	0.110	NE
Reg / Multiple	CHARLESTON NAVAL SHI		DOD	4442	0.841	ESE
AL177 / 6	QUALITY TRANSPORT	1003 LINCOLN AVE	SC UST, SC Financial Assurance	150	0.028	SSW
AL178 / 6	G & P TRUCKING COMPA	1003 LINCOLN	RCRA NonGen / NLR, FINDS, ECHO	150	0.028	SSW
187 / 6	SHEPPARD TRUCKING CO	1043 LINCOLN AVE.	RCRA NonGen / NLR	216	0.041	SSW
BZ351 / 6	SAK CONSTRUCTION LLC	5251 VIRGINIA AVENUE	RCRA NonGen / NLR, FINDS, ECHO	971	0.184	NNE
BZ353 / 6	INGEVITY CORPORATION	5255 VIRGINIA AVE	RCRA-SQG, TSCA	990	0.188	NNE
DC480 / 6	WESTVACO	VIRGINA AVENUE	SEMS-ARCHIVE, RCRA-TSDF, RCRA-SQG, US AI..	2613	0.495	NNE
DC481 / 6	KAPSTONE CHARLESTON	5600 VIRGINIA AVE	SC AIRS, SC GWCI	2613	0.495	NNE
DC482 / 6	KAPSTONE CHARLESTON	5600 VIRGINIA AVE	SC LUST, SC UST, SC Financial Assurance	2613	0.495	NNE
DC483 / 6	KAPSTONE CHARLESTON	5600 VIRGINIA AVE	SC RCR, TRIS, SC ASBESTOS, SC NPDES, SC ...	2613	0.495	NNE
DG500 / 6	01		UXO	3718	0.704	NNE
DG501 / 6	CHARLESTON ARMY DEPO		FUDS	3718	0.704	NNE

Focus Map - 7 - 5996896.6s



- ▲ Sites
- - - Target Property
- Search Buffer
- - - Focus Map - No Sites
- Focus Map - Sites
- National Priority List Sites
- Dept. Defense Sites
- Indian Reservations BIA



SITE NAME: I-526 Improvements
ADDRESS: I-526 Improvements
CITY/STATE: North Charleston SC
ZIP: 29418

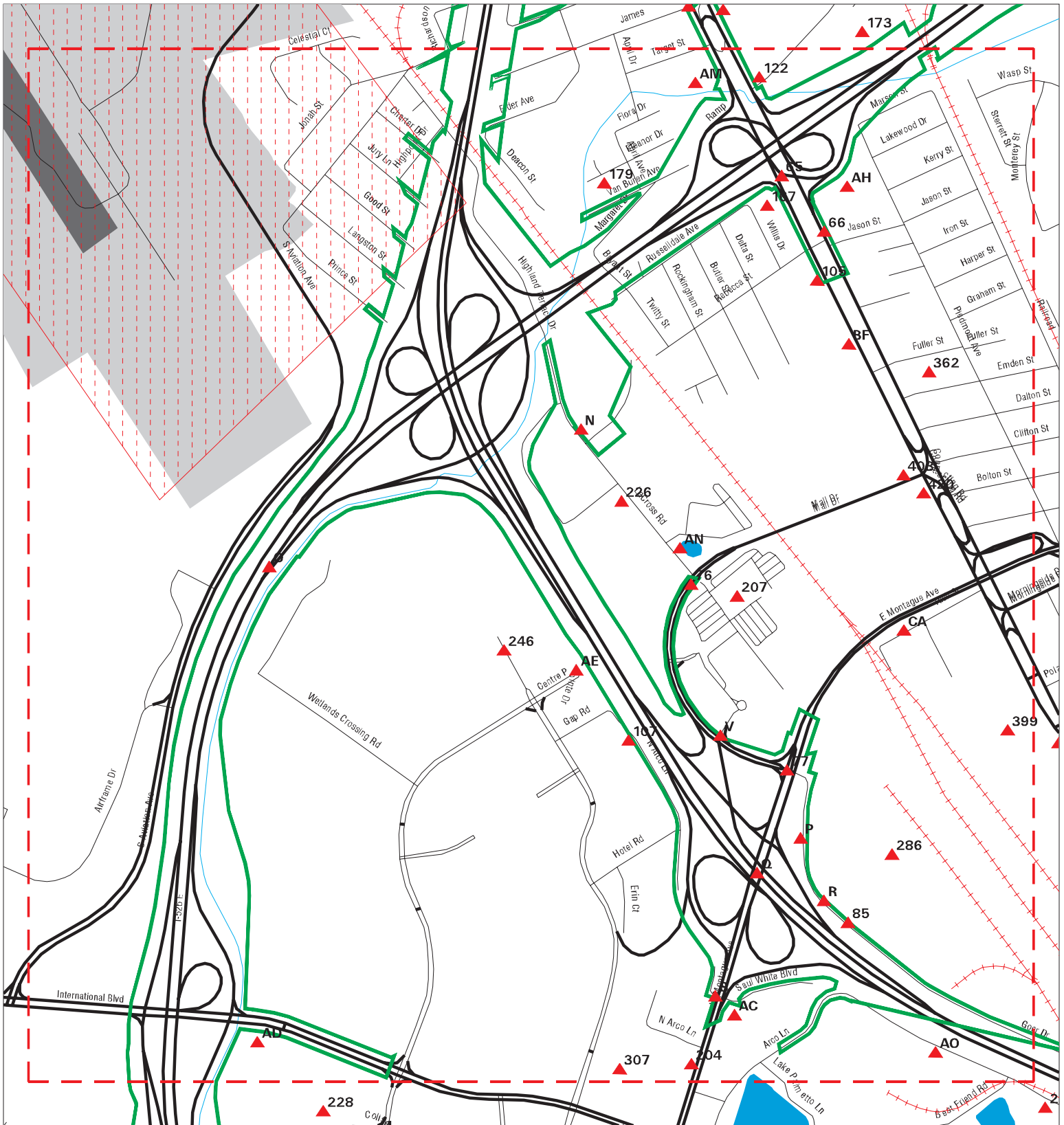
CLIENT: S&ME
CONTACT: Norvin Duncan
INQUIRY #: 5996896.6s
DATE: 03/05/20

MAPPED SITES SUMMARY - FOCUS MAP 7

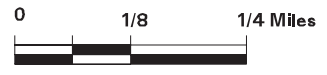
Target Property:
 I-526 IMPROVEMENTS
 NORTH CHARLESTON, SC 29418

MAP ID / FOCUS MAP	SITE NAME	ADDRESS	DATABASE ACRONYMS	DIST (ft. & mi.) DIRECTION		
Reg / Multiple	CHARLESTON AIR FORCE		DOD			TP
429 / 7	SOUTH CAROLINA RESEA	5300 INTERNATIONAL B	SC SHWS, SC AUL, SC VCP, SC BROWNFIELDS,...	2025	0.384	West
DA466 / 7	NATIONAL CAR RENTAL	3440 RENTAL CAR LN	SC LUST, SC UST, SC Financial Assurance	2429	0.460	WNW
DA468 / 7	AVIS RENT A CAR INC	3425 RENTAL CAR LN	SC LUST, SC UST, SC Financial Assurance,...	2446	0.463	WNW
DA470 / 7	HERTZ RENT A CAR	3450 RENTAL CAR LN	SC LUST, SC UST, SC RCR, SC Financial As...	2448	0.464	WNW
476 / 7	BUDGET CAR & TRUCK R	3460 RENTAL CAR LN	SC LUST, SC UST, SC Financial Assurance,...	2474	0.469	WNW

Focus Map - 8 - 5996896.6s



- ▲ Sites
- ▬ Target Property
- ▬ Search Buffer
- ▬ Focus Map - No Sites
- ▬ Focus Map - Sites
- National Priority List Sites
- Dept. Defense Sites
- Indian Reservations BIA



SITE NAME: I-526 Improvements
ADDRESS: I-526 Improvements
CITY/STATE: North Charleston SC
ZIP: 29418

CLIENT: S&ME
CONTACT: Norvin Duncan
INQUIRY #: 5996896.6s
DATE: 03/05/20

MAPPED SITES SUMMARY - FOCUS MAP 8

Target Property:
I-526 IMPROVEMENTS
NORTH CHARLESTON, SC 29418

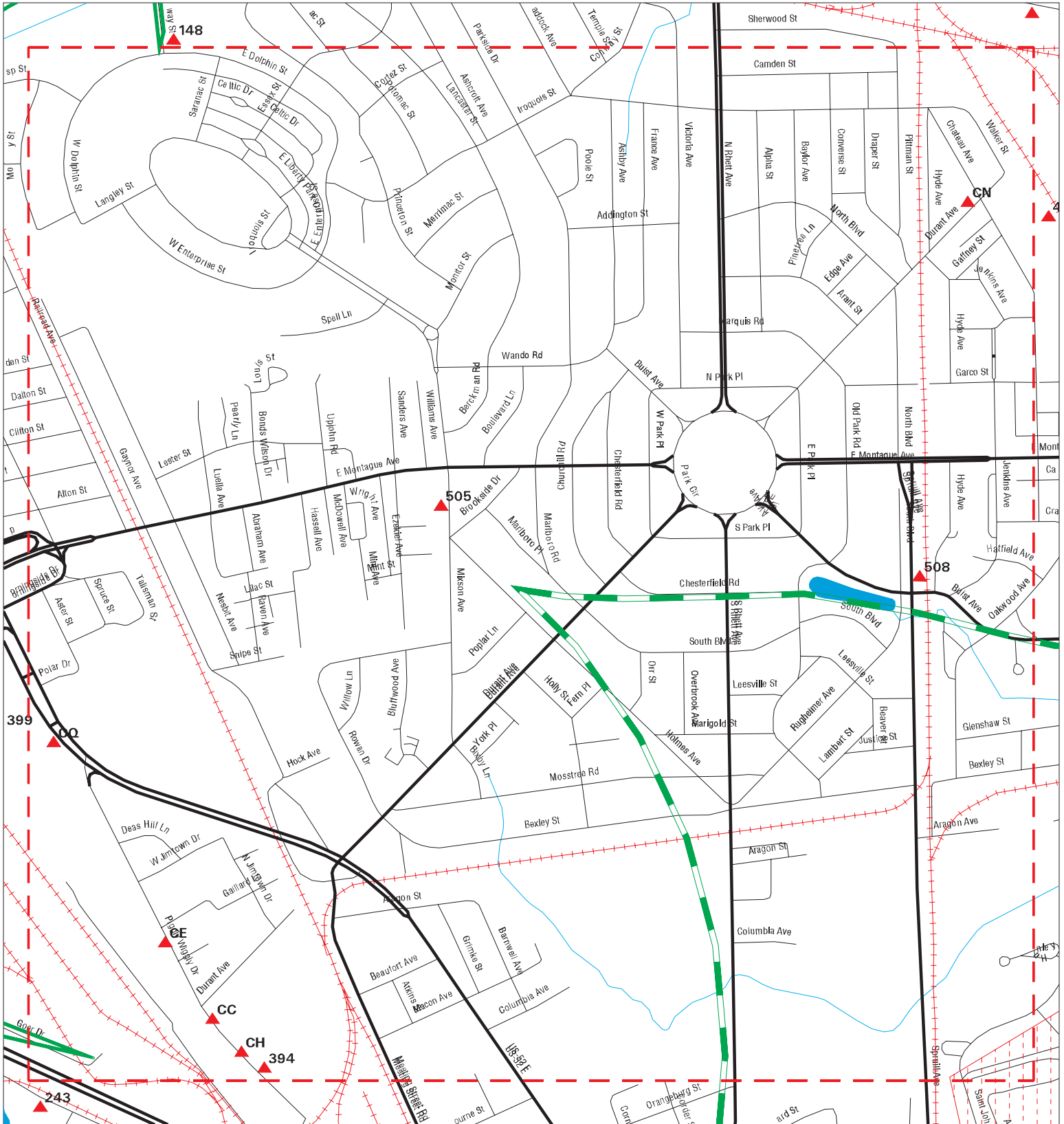
MAP ID / FOCUS MAP	SITE NAME	ADDRESS	DATABASE ACRONYMS	DIST (ft. & mi.) DIRECTION
Reg / Multiple	CHARLESTON AIR FORCE		DOD	TP
65 / 8	FUEL SPILL	I-526 & RIVERS AVE	SC SPILLS	TP
66 / 8	SOUTHERN BELL	211-5900 RIVERS AVE	FINDS	TP
N67 / 8	SANDERS BROTHERS CON	4970 LACROSS RD	SC RGA LUST	TP
N68 / 8	SANDERS BROTHERS CON	4970 LACROSS RD	SC RGA LUST	TP
N69 / 8	SANDERS BROTHERS CON	4970 LACROSS ROAD	FINDS, ECHO	TP
N70 / 8	SANDERS BROTHERS - L	4970 LACROSS ROAD	SC AST	TP
N71 / 8	SANDERS BROTHERS CON	4970 LACROSS RD	SC LUST, SC UST, SC GWCI	TP
N72 / 8	SANDERS BROTHERS CON	4960 LACROSS	RCRA NonGen / NLR	TP
N73 / 8	SANDERS BROTHERS CON	4970 LACROSS RD	SC RGA LUST	TP
O74 / 8	H G HARDERS & SON IN	US HWY 17	FINDS	TP
O75 / 8	STOLLER CHEMICAL CO.	U.S. HIGHWAY 17	ICIS, FINDS, ECHO	TP
76 / 8		2401 MALL DR IN CHAR	SC SPILLS	TP
77 / 8		E MONTAGUE AVE AND M	SC SPILLS	TP
P78 / 8	MARRIOTT HOTEL CHARL	4770 MARRIOT DR	FINDS	TP
P79 / 8	MARRIOT HOTEL	4770 MARIOTT DRIVE	RCRA NonGen / NLR, FINDS, ECHO	TP
P80 / 8	MEDICAL UNIV OF SC M	4750 GOER DR	RCRA NonGen / NLR, FINDS, ECHO	TP
Q81 / 8	EXXON 44839	I 26 & W MONTAGUE AV	FINDS	TP
Q82 / 8	FINA SERVICE STATION	I-26 & MONTAGUE AVE	FINDS	TP
R83 / 8	NAVY, DEPARTMENT OF	4600 GOER ROAD	MLTS	TP
R84 / 8	USN SPAWARSCEN CHA	4600 GOER DR	FINDS	TP
85 / 8	LEGGETT & PLATT INC	4500 GOER RD	RCRA NonGen / NLR	TP
S86 / 8	QUICK FILL GAS STATI	2936 W MONTAGUE AVE	SC SPILLS	TP
S87 / 8	MACKS FINA	2936 W MONTAGUE AVE	EDR Hist Auto	TP
V99 / 8	MONTGOMERY WARD	2701 MALL DR	RCRA NonGen / NLR	5 0.001
V100 / 8	FIRESTONE STORE 05FG	2701 MALL DR	SC UST	5 0.001
105 / 8	PETERS HENRY TOYOTA	5071 RIVERS AVE	EDR Hist Auto	27 0.005 WSW
107 / 8	CROWNE PLAZA	5225 N ARCO LN	SC UST	28 0.005 WSW
122 / 8	AKZO NOBEL PAINTS 34	5280 RIVERS AVE	RCRA-VSQQ	62 0.012 ENE
AC136 / 8	EXXON 7 BMC DISTRS S	2941 W MONTAGUE AVE	EDR Hist Auto	81 0.015 SSW
AC137 / 8	BLUE WATER 7	2941 W MONTAGUE AVE	SC RCR	81 0.015 SSW
AC138 / 8	BLUE WATER 7	2941 W MONTAGUE AVE	SC LUST, SC UST, SC Financial Assurance,...	81 0.015 SSW
AC139 / 8	EXXON LOCATION 4-483	2941 W. MONTAGUE AVE	RCRA NonGen / NLR, FINDS, ECHO	81 0.015 SSW
S140 / 8	KWIK FILL	2988 W MONTAGUE AVE	SC LUST, SC UST, SC RCR, SC Financial As...	82 0.016 WNW
S141 / 8	PETRO PANTRY	2988 W MONTAGUE ST	EDR Hist Auto	82 0.016 WNW
AD144 / 8	CHARLESTON COUNTY AV	5275 INTERNATIONAL B	SC VCP, SC BROWNFIELDS	90 0.017 South
AD145 / 8	CHARLESTON COUNTY AV	5275 INTERNATIONAL B	SC SHWS, SC AUL, SC VCP, SC BROWNFIELDS,...	90 0.017 South
AE149 / 8	SAMS CLUB 8252 FUELI	4900 CENTER POINTE D	SC UST, SC Financial Assurance	95 0.018 WSW
AE150 / 8	SAMS CLUB 8252	4900 CENTRE POINTE D	RCRA-VSQQ	95 0.018 WSW

MAPPED SITES SUMMARY - FOCUS MAP 8

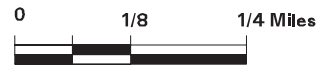
Target Property:
I-526 IMPROVEMENTS
NORTH CHARLESTON, SC 29418

MAP ID / FOCUS MAP	SITE NAME	ADDRESS	DATABASE ACRONYMS	DIST (ft. & mi.) DIRECTION
AH157 / 8	BUCHANAN VOLKSWAGEN	5130 RIVERS AVE	SC LUST, SC UST	107 0.020 SE
AH158 / 8	BUCHANAN VOLKSWAGEN	5130 RIVERS AVE	SC UST	107 0.020 SE
AH159 / 8	BUCHANAN VOLKSWAGEN	5130 RIVERS AVE	SC GWCI, SC UIC	107 0.020 SE
AH160 / 8	BUCHANAN VOLKSWAGEN	5130 RIVERS AVE	SC RCR	107 0.020 SE
167 / 8	CHARLESTON BOAT CENT	5133 RIVERS AVE	SC SHWS, SC LUST, SC UST, SC AUL, SC VCP...	122 0.023 WSW
AC171 / 8	PANTRY INC	2957 W MONTAGUE AVE	EDR Hist Auto	131 0.025 SSE
AC172 / 8	CIRCLE K 2723692	2957 W MONTAGUE AVE	SC LUST, SC UST, SC Financial Assurance,...	131 0.025 SSE
179 / 8	TRANSMISSION TECHNIC	2215 ELEANOR DR	EDR Hist Auto	152 0.029 NNW
AM180 / 8	CIRCLE K 2723354	5255 RIVERS AVE	SC LUST, SC UST, SC Financial Assurance,...	158 0.030 NNW
AM181 / 8	CIRCLE K 2723354	5255 RIVERS AVE	SC RCR	158 0.030 NNW
AM182 / 8	XCELL OIL #2	5255 RIVERS AVE	EDR Hist Auto	158 0.030 NNW
AN189 / 8	FORMER CITY HALL PRO	4900 LACROSS ROAD	US BROWNFIELDS, ICIS, US AIRS, FINDS, EC...	251 0.048 NNW
AN190 / 8	NORTH CHARLESTON CIT	4900 LACROSSE RD	SC LUST, SC UST, SC RCR, SC Financial As...	251 0.048 NNW
AO191 / 8	CHARLESTON LUMBER CO	4450 ARCO LN	SC LUST, SC UST	255 0.048 SSW
AO197 / 8	SEARS 8395	4400 ARCO LANE	RCRA-VSQQ	302 0.057 SSW
AO198 / 8	SEARS SERVICE DEPT	4400 ARCO LN	SC LUST, SC UST	302 0.057 SSW
204 / 8	CUMMINS ATLANTIC INC	3028 W MONTAGUE AVE	RCRA NonGen / NLR, FINDS, ECHO	323 0.061 SSW
207 / 8	JC PENNEY COMPANY	2401 FT MALL DR	SC LUST, SC UST, SC Financial Assurance	350 0.066 ESE
226 / 8	GENERAL ELECTRIC CO	4995 LACROSS RD SUIT	RCRA-VSQQ	426 0.081 SSE
246 / 8	WALMART SUPERCENTER	4920 CENTRE POINTE D	RCRA-SQG	502 0.095 WSW
BF253 / 8	WORLD TRANSMISSION C	5023 RIVERS AVE	EDR Hist Auto	548 0.104 SSE
BF254 / 8	WORLD TRANSMISSION	5023 RIVERS AVENUE	RCRA NonGen / NLR	548 0.104 SSE
BF285 / 8	AAMCO TRANSMISSIONS	5019 RIVERS AVE	RCRA NonGen / NLR, FINDS, ECHO	656 0.124 South
286 / 8	RAES CLEANERS LLC	4760 GOER DR STE I	EDR Hist Cleaner	659 0.125 NE
307 / 8	FEDERAL EXPRESS	5056 INTERNATIONAL B	RCRA-VSQQ, FINDS, ECHO	786 0.149 WSW
CA357 / 8	NORFOLK SOUTHERN RAI	2200 RICH ST	RCRA-VSQQ	1028 0.195 NE
CA358 / 8	NORFOLK SOUTHERN RAI	2200 RICH ST	SC LUST, SC UST	1028 0.195 NE
362 / 8	RAYS AUTO SALES	4952 RIVERS AVE	SC LUST, SC UST	1057 0.200 SE
399 / 8	FORMER CLAWSONS BAKE	4639 RIVERS AVE	SC LUST, SC UST, SC GWCI	1571 0.298 East
403 / 8	PROPOSED BAKER HOSPI	INT OF MALL DR & RIV	SC RCR, FINDS	1724 0.327 SSE
420 / 8	SKY MART	4881 RIVERS AVE	SC LUST, SC UST, SC Financial Assurance	1923 0.364 SSE

Focus Map - 9 - 5996896.6s



- ▲ Sites
- - - Target Property
- - - Search Buffer
- - - Focus Map - No Sites
- Focus Map - Sites
- National Priority List Sites
- Dept. Defense Sites
- Indian Reservations BIA



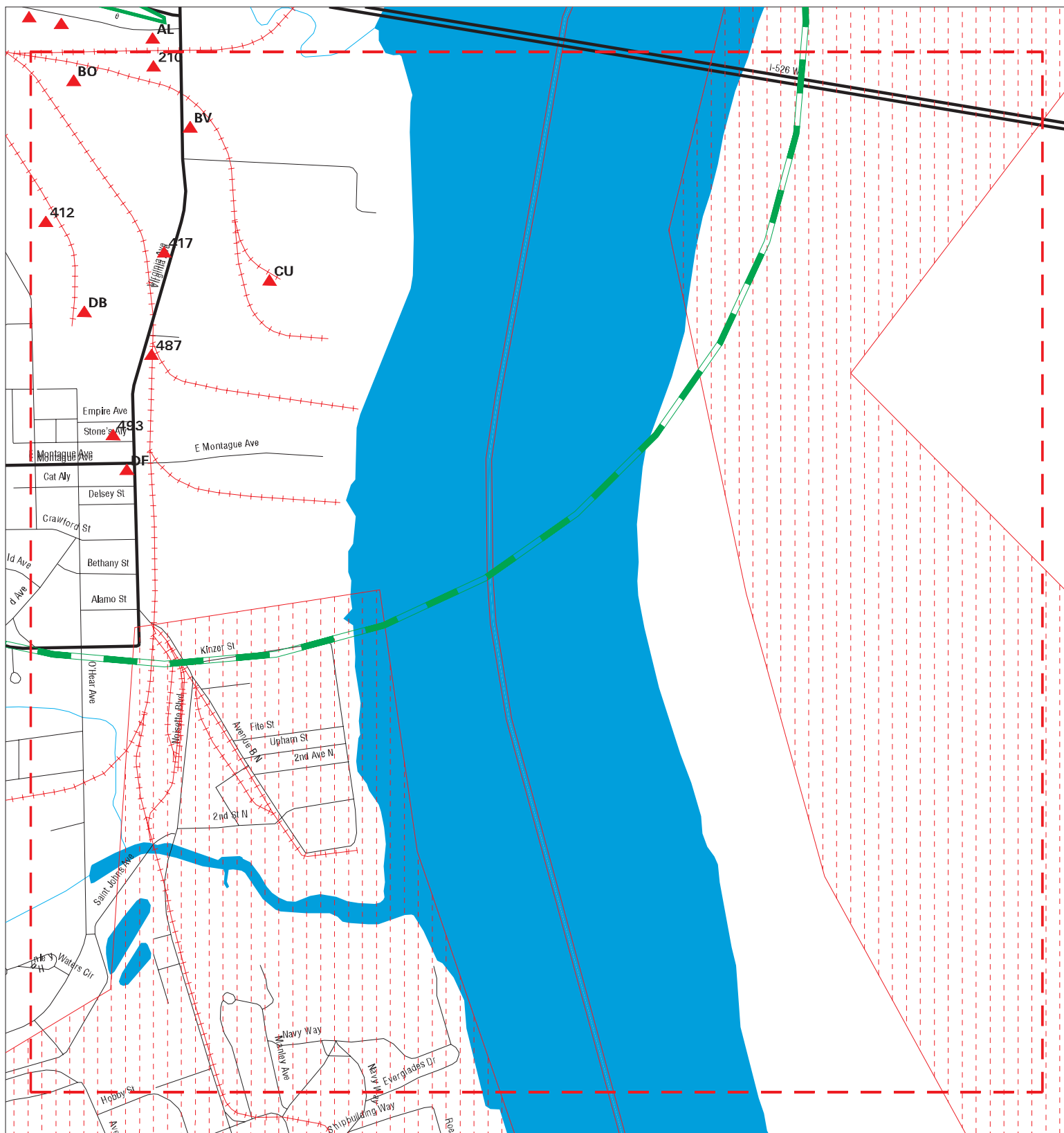
SITE NAME: I-526 Improvements ADDRESS: I-526 Improvements CITY/STATE: North Charleston SC ZIP: 29418	CLIENT: S&ME CONTACT: Norvin Duncan INQUIRY #: 5996896.6s DATE: 03/05/20
---	---

MAPPED SITES SUMMARY - FOCUS MAP 9

Target Property:
 I-526 IMPROVEMENTS
 NORTH CHARLESTON, SC 29418

MAP ID / FOCUS MAP	SITE NAME	ADDRESS	DATABASE ACRONYMS	DIST (ft. & mi.) DIRECTION		
CC367 / 9	U S POSTAL SERVICE V	4290 DALEY AVENUE	RCRA NonGen / NLR	1081	0.205	ENE
CC368 / 9	US POSTAL SERVICE VE	4290 DALEY AVE	SC LUST, SC UST, RCRA NonGen / NLR	1081	0.205	ENE
CE375 / 9	PIGGLY WIGGLY SITE 3	4401 DALEY AVE	SC LUST, SC UST	1145	0.217	NE
CE376 / 9	PIGGLY WIGGLY SITE 3	4401 DALEY AVE	SC LUST, SC UST	1145	0.217	NE
CE377 / 9	PIGGLY WIGGLY SITE 3	4401 DALEY AVE	SC LUST, SC UST	1145	0.217	NE
CH387 / 9	WAGGONER PROPERTY	4260 DALEY AVE	SC LUST, SC UST	1275	0.241	East
CH388 / 9	BRUNSON OIL CO	4255 DALEY AVE	SC UST	1296	0.245	East
394 / 9	UPS N CHARLESTON	4230 PIGGLY WIGGLY D	SC LUST, SC UST, SC Financial Assurance	1466	0.278	East
CN413 / 9	HIOTTS PANTRY	5041 DURANT AVE	SC LUST, SC UST	1847	0.350	South
CN414 / 9	5041 DURANT AVENUE	5041 DURANT AVENUE	US BROWNFIELDS	1847	0.350	South
CQ425 / 9	VEERPUR LLC	4625 RIVERS AVE	SC LUST, SC UST, SC Financial Assurance,...	2001	0.379	East
CQ426 / 9	VEERPUR LLC	4625 RIVERS AVE	SC RCR	2001	0.379	East
505 / 9	LENZ DRY CLEANING	4727 MIXON AVE	SC SHWS, RCRA NonGen / NLR	4445	0.842	SSE
508 / 9	DAWSEY'S AUTOMOTIVE	4610 SPRUILL AVE	SC SHWS, SC AUL, SC VCP, SC BROWNFIELDS,...	4973	0.942	South

Focus Map - 10 - 5996896.6s



- ▲ Sites
- - - Target Property
- - - Search Buffer
- - - Focus Map - No Sites
- Focus Map - Sites
- National Priority List Sites
- Dept. Defense Sites
- Indian Reservations BIA



SITE NAME: I-526 Improvements
ADDRESS: I-526 Improvements
CITY/STATE: North Charleston SC
ZIP: 29418

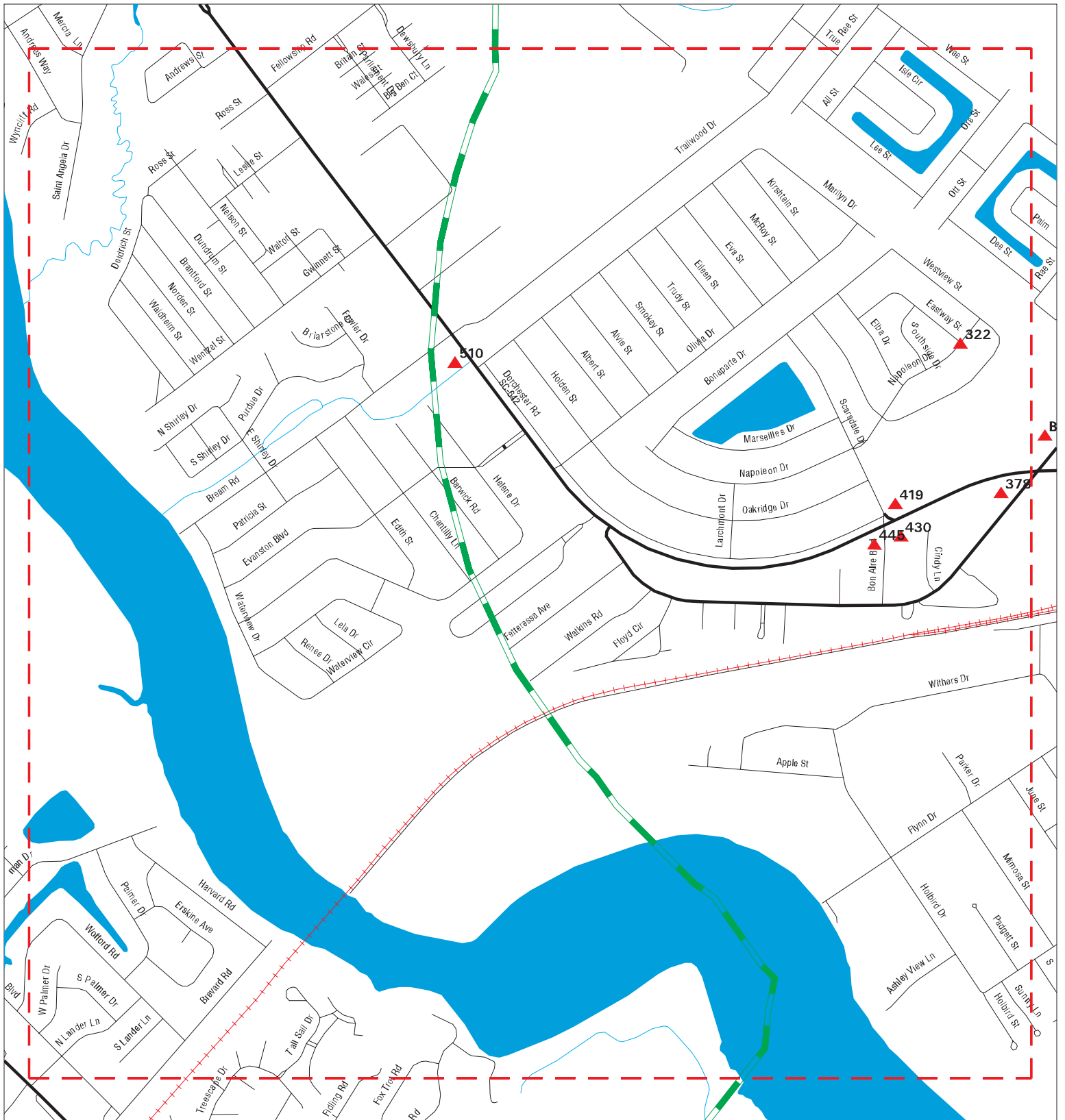
CLIENT: S&ME
CONTACT: Norvin Duncan
INQUIRY #: 5996896.6s
DATE: 03/05/20

MAPPED SITES SUMMARY - FOCUS MAP 10

Target Property:
 I-526 IMPROVEMENTS
 NORTH CHARLESTON, SC 29418

MAP ID / FOCUS MAP	SITE NAME	ADDRESS	DATABASE ACRONYMS	DIST (ft. & mi.) DIRECTION		
Reg / Multiple	CHARLESTON NAVAL SHI		DOD	4442	0.841	ESE
Reg / 10	CHARLESTON NAVAL SHI		DOD	4884	0.925	South
210 / 10	CHARLESTON NWS S ANX		FUDS	369	0.070	SSW
BO283 / 10	ROYSTER TRANSPORT CO	5175 VIRGINIA AVE	SC LUST, SC UST	645	0.122	SSW
BO284 / 10	ROYSTER TRANSPORT CO	1011 VIRGINIA AVE	SC SHWS, SC RCR, SC GWCI	645	0.122	SSW
BV323 / 10	AMERADA HESS - NORTH	5150 VIRGINIA AVE.	SC AST	885	0.168	SSE
BV324 / 10	CHARLESTON TERMINAL	5150 VIRGINIA AVE	FUELS PROGRAM	885	0.168	SSE
BV325 / 10	BUCKEYE TERMINALS LL	5150 VIRGINIA AVE	SEMS-ARCHIVE, RCRA-SQG, SC SHWS, SC MANI	885	0.168	SSE
BV326 / 10	HESS CORPORATION	5150 VIRGINIA AVE	FUELS PROGRAM	885	0.168	SSE
BV327 / 10	CHARLESTON TERMINAL	5150 VIRGINIA AVE	FUELS PROGRAM	885	0.168	SSE
BV328 / 10	HESS PROPERTY	5150 VIRGINIA AVENUE	US BROWNFIELDS	885	0.168	SSE
BV341 / 10	KINDER MORGAN NORTH	5165 VIRGINIA AVENUE	FINDS, FUELS PROGRAM	950	0.180	South
BV342 / 10	MARATHON PETROLEUM C	5165 VIRGINIA AVE	SC LUST, SC UST, SC SPILLS, RCRA NonGen ...	950	0.180	South
BV343 / 10	MARATHON PETROLEUM C	5165 VIRGINIA AVE	RCRA-SQG	950	0.180	South
BV344 / 10	NORTH CHARLESTON TER	5165 VIRGINIA AVE	FINDS, FUELS PROGRAM	950	0.180	South
BV345 / 10	KINDER MORGAN NORTH	5165 VIRGINIA AVE	RCRA-SQG	950	0.180	South
BV346 / 10	MARATHON ASHLAND PET	5165 VIRGINIA AVE.	SC AST	950	0.180	South
BV347 / 10	HUGUENOT MOBILE	5165 VIRGINIA AVENUE	FINDS, FUELS PROGRAM	950	0.180	South
412 / 10	MARTIN MARIETTA MATE	VIRGINIA AVE	SC SHWS, SC AUL, SC ALLSITES	1826	0.346	SSW
417 / 10	QUALITY CARRIERS, IN	4953 VIRGINIA AVENUE	SEMS	1889	0.358	South
CU448 / 10	DELFIN GROUP USA, LL	4950 VIRGINIA AVE	SEMS-ARCHIVE, RCRA-VSQG, SC SHWS, US AIR	2290	0.434	SSE
CU449 / 10	TEXACO LUBRICANTS CO	4950 VIRGINIA AVE	SC SHWS, SC VCP, SC BROWNFIELDS, SC SPIL...	2290	0.434	SSE
CU453 / 10	AMELIE USED OIL PROC		SC SWF/LF	2326	0.441	SSE
DB471 / 10	ALPHA ASSOCIATES INC	4854 OHEAR AVE	SC LUST, SC UST	2468	0.467	SSW
DB472 / 10	ALPHA ASSOCIATES INC	4854 OHEAR AVE	SC ASBESTOS, SC GWCI	2468	0.467	SSW
DB473 / 10	ALPHA ASSOCIATES	4854 OHEAR AVENUE	RCRA-VSQG, SC AUL, SC ALLSITES, ICIS, FI...	2468	0.467	SSW
DB474 / 10	RM ENGINEERED PRODUC	4854 O'HEAR AVE	SC SHWS	2468	0.467	SSW
DB475 / 10	RM ENGINEERED PRODUC	4854 O'HEAR AVE	SC VCP, SC BROWNFIELDS	2468	0.467	SSW
487 / 10	SHELL TANK FARM	4900 VIRGINIA AVE	SC SHWS	2734	0.518	South
493 / 10	NASH OIL SITE	4821 VIRGINIA AVE	SC SHWS, SC AUL, SC VCP, SC BROWNFIELDS,...	3418	0.647	South
DF497 / 10	ODFJELL TERMINALS (C	1003 E MONTAGUE AVE	SC SHWS, SC AUL, SC VCP, SC BROWNFIELDS,...	3692	0.699	South
DF498 / 10	ODFJELL TERMINALS CH	1003 E MONTAGUE AVE	SEMS-ARCHIVE, RCRA-LQG, SC SHWS, SC MANI	3692	0.699	South

Focus Map - 11 - 5996896.6s



- ▲ Sites
- - - Target Property
- - - Search Buffer
- - - Focus Map - No Sites
- - - Focus Map - Sites
- National Priority List Sites
- Dept. Defense Sites
- Indian Reservations BIA



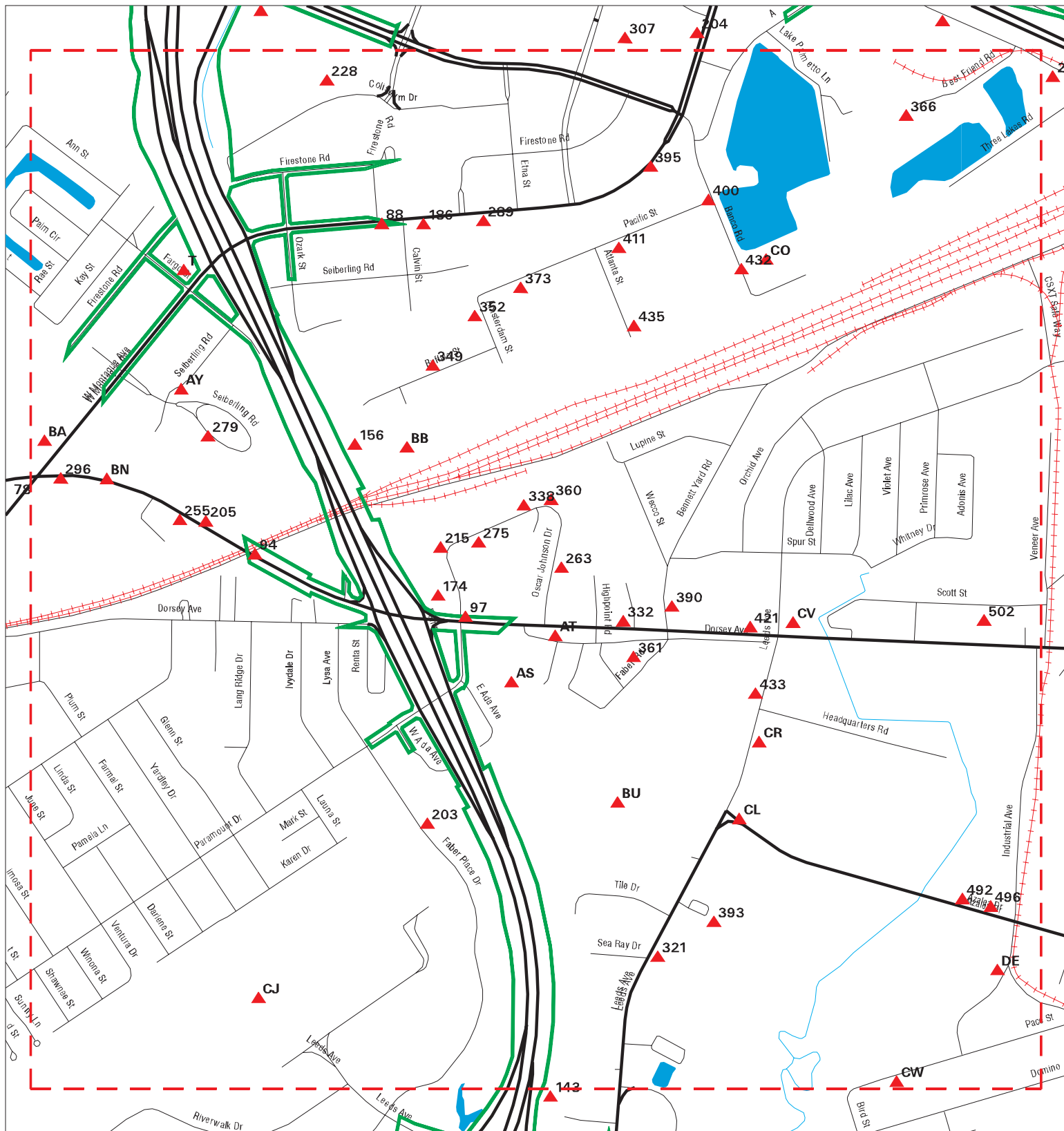
SITE NAME: I-526 Improvements ADDRESS: I-526 Improvements CITY/STATE: North Charleston SC ZIP: 29418	CLIENT: S&ME CONTACT: Norvin Duncan INQUIRY #: 5996896.6s DATE: 03/05/20
---	---

MAPPED SITES SUMMARY - FOCUS MAP 11

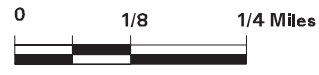
Target Property:
 I-526 IMPROVEMENTS
 NORTH CHARLESTON, SC 29418

MAP ID / FOCUS MAP	SITE NAME	ADDRESS	DATABASE ACRONYMS	DIST (ft. & mi.) DIRECTION
322 / 11	CHARLESTON DRY CLEAN	525 EASTBAY ST	RCRA-VSQQ, FINDS, ECHO	883 0.167 West
378 / 11	FAMILY DOLLAR 8905	5017 DORCHESTER RD	SC UST	1161 0.220 SW
419 / 11	CIRCLE K 2720498	5098 DORCHESTER RD	SC LUST, SC UST, SC RCR, SC Financial As...	1898 0.359 SW
430 / 11	BON AIRE QUICK STOP	5093 DORCHESTER RD	SC LUST, SC UST	2037 0.386 SW
445 / 11	CRICKETS CONVENIENCE	5101 DORCHESTER RD	SC LUST, SC UST	2255 0.427 SW
510 / 11	OLD TOWNE CLEANERS I	5405 DORCHESTER RD	SC SHWS	5080 0.962 West

Focus Map - 12 - 5996896.6s



- ▲ Sites
- ▬ Target Property
- ▬ Search Buffer
- ▬ Focus Map - No Sites
- Focus Map - Sites
- National Priority List Sites
- Dept. Defense Sites
- Indian Reservations BIA



SITE NAME: I-526 Improvements
ADDRESS: I-526 Improvements
CITY/STATE: North Charleston SC
ZIP: 29418

CLIENT: S&ME
CONTACT: Norvin Duncan
INQUIRY #: 5996896.6s
DATE: 03/05/20

MAPPED SITES SUMMARY - FOCUS MAP 12

Target Property:
I-526 IMPROVEMENTS
NORTH CHARLESTON, SC 29418

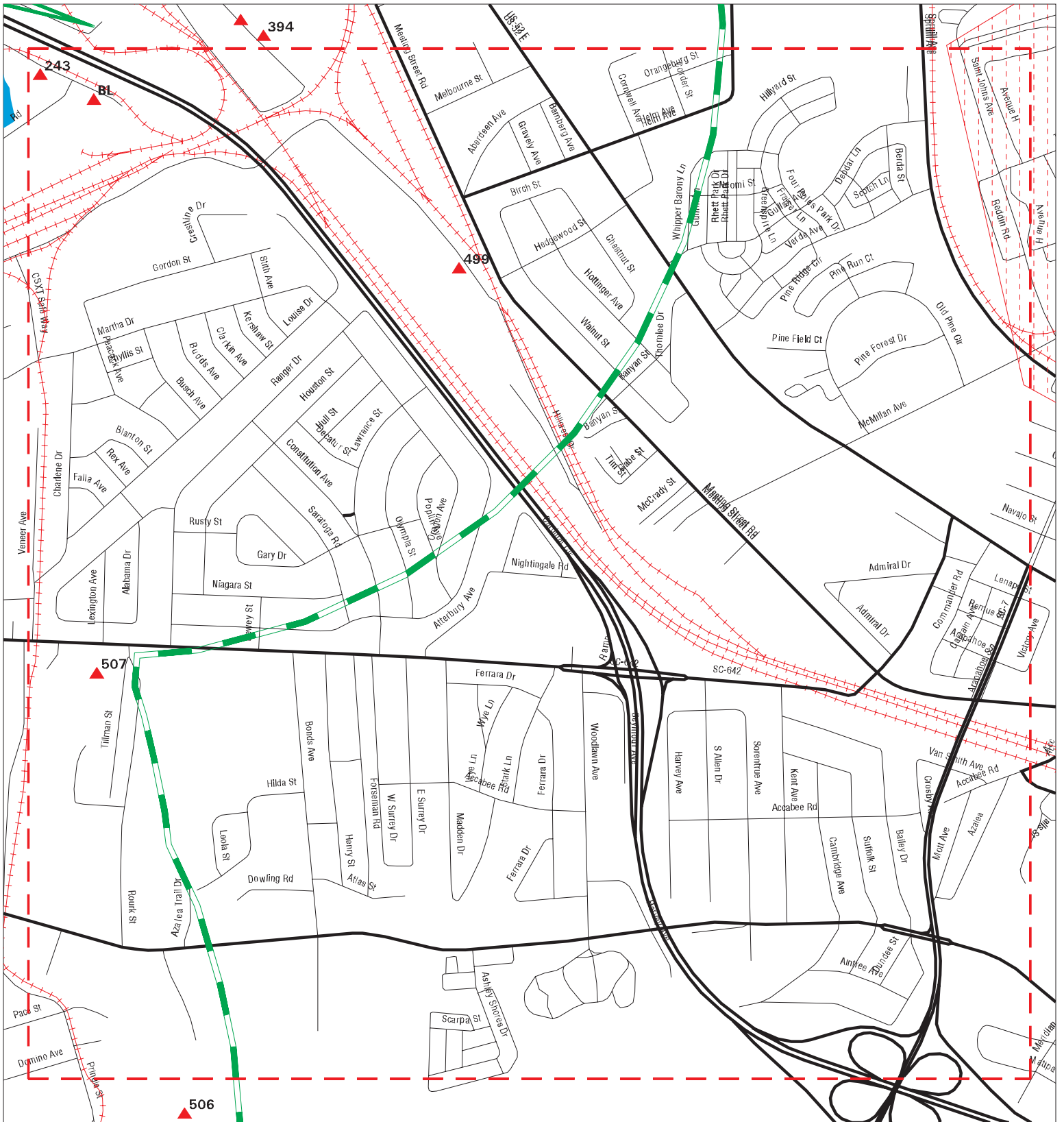
MAP ID / FOCUS MAP	SITE NAME	ADDRESS	DATABASE ACRONYMS	DIST (ft. & mi.) DIRECTION
88 / 12	ECONO AUTO PAINTING	3409 MONTAGUE	RCRA NonGen / NLR, FINDS, ECHO	TP
T89 / 12	SUNOCO 0616-1137/COO	3564 MONTAGUE AVE	SC RGA LUST	TP
T90 / 12	SUNOCO 0616-1137/COO	3564 MONTAGUE AVE	SC RGA LUST	TP
T91 / 12	SUNOCO INC	3564 W MONTAGUE AVE	EDR Hist Auto	TP
T92 / 12	SUNOCO 0616-1137/COO	3564 MONTAGUE AVE	FINDS	TP
T93 / 12	7-ELEVEN 40376	3564 MONTAGUE AVE	SC LUST, SC UST, SC RCR, SC Financial As...	TP
94 / 12	ONE MONTAGUE	4918 DORCHESTER RD	SC ASBESTOS	TP
97 / 12	OTIS ELEVATOR CO	3561 C OSCAR JOHNSON	RCRA NonGen / NLR	3 0.001
156 / 12	HD SUPPLY CONSTRUCTI	3445 BUFFALO AVE BLG	RCRA-SQG	107 0.020 ENE
174 / 12	U HAUL CENTER DORCHE	4788 DORCHESTER RD	SC LUST, SC UST, SC Financial Assurance	147 0.028 NNE
186 / 12	HUT FOOD STORE	3367-A MONTAGUE AVE	SC UST	197 0.037 East
203 / 12	LABORATORY CORP OF A	3825 FABER PLACE DR	RCRA NonGen / NLR	321 0.061 WSW
205 / 12	SANTEE INDUSTRIAL PR	4955 F DORCHESTER RD	RCRA NonGen / NLR, FINDS, ECHO	345 0.065 WNW
AS208 / 12	HAROLD ARNOLDS SENTR	4707 DORCHESTER RD	SC UST	368 0.070 East
AS209 / 12	HAROLD ARNOLDS SENTR	4707 DORCHESTER RD	RCRA NonGen / NLR, FINDS, ECHO	368 0.070 East
AT211 / 12	STEUART HOLDING CO L	4595 DORCHESTER RD	EDR Hist Auto	369 0.070 ESE
AT212 / 12	CORNER MART 32	4595 DORCHESTER RD	SC LUST, SC UST, SC RCR, SC Financial As...	369 0.070 ESE
215 / 12	CAROLINA INTERNATION	2580 OSCAR JOHNSON R	RCRA-VSQQ, FINDS, ECHO	372 0.070 ENE
AY227 / 12	MCO TRANSPORT INC	3639 SEIBERLING RD	SC UST, SC Financial Assurance	429 0.081 SE
228 / 12	CONTINENTAL AIRLINES	500 INTERNATIONAL BL	RCRA-VSQQ	448 0.085 SSW
BA235 / 12	DORCHESTER C STORE 1	3857 W MONTAGUE AVE	SC LUST, SC UST, SC RCR, SC GWCI	473 0.090 SW
BB237 / 12	WURTHWOOD GROUP CHAR	4325 LEAR AVE	RCRA-SQG	475 0.090 ENE
BB238 / 12	BEECH HILL LLC	4325 LEAR ST	RCRA NonGen / NLR	475 0.090 ENE
AY240 / 12	CARTA	3805 SEIBERLING RD	SC UST, SC Financial Assurance	479 0.091 SE
BA249 / 12	CIRCLE K 2705123	3855 W MONTAGUE AVE	SC LUST, SC UST, SC Financial Assurance	527 0.100 SSW
BA250 / 12	DORCHESTER CONVIENCE	3855 MONTAGUE AVE	EDR Hist Auto	527 0.100 SSW
255 / 12	HARRY'S PAINT & BODY	4929 DORCHESTER ROAD	RCRA NonGen / NLR	550 0.104 WNW
BA261 / 12	FIRESTONE	3824 MONTAGUE AVE	SC UST	578 0.109 WSW
BA262 / 12	AUTOBAHN IMPORT SPEC	3824 W MONTAGUE AVE	EDR Hist Auto	578 0.109 WSW
263 / 12	SEALOFLEX INC	2516 OSCAR JOHNSON D	RCRA-SQG, SC MANIFEST	579 0.110 NE
275 / 12	COWART PROPERTIES LL	2579 OSCAR JOHNSON D	SC UST, SC Financial Assurance	620 0.117 North
279 / 12	HYDRICK SERVICE CO I	4330 CHEATHAM STREET	RCRA NonGen / NLR	623 0.118 WSW
BN282 / 12	PETRO-PANTRY INC	4970 DORCHESTER RD C	EDR Hist Auto	630 0.119 South
289 / 12	UST - UNKNOWN 18630	3319 W MONTAGUE AVE	SC UST, SC Financial Assurance	692 0.131 East
296 / 12	SITE 1982	4991 DORCHESTER RD	SC LUST, SC UST, SC Financial Assurance	716 0.136 SSW
BN304 / 12	MELCER TILE CO INC	4965 DORCHESTER RD	SC LUST, SC UST, SC Financial Assurance	766 0.145 SSE
BU318 / 12	CHARLESTON GAS OPERA	3680 LEEDS AVE	SC LUST, SC UST, SC ASBESTOS, SC Financi...	860 0.163 ENE
BU319 / 12	SCE&G CHARLESTON GAS	3680 LEEDS AVE	RCRA NonGen / NLR	860 0.163 ENE
321 / 12	SHERIFF AL CANNON DE	3841 LEEDS AVE	SC LUST, SC UST, SC Financial Assurance	879 0.166 East

MAPPED SITES SUMMARY - FOCUS MAP 12

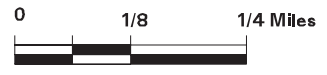
Target Property:
 I-526 IMPROVEMENTS
 NORTH CHARLESTON, SC 29418

MAP ID / FOCUS MAP	SITE NAME	ADDRESS	DATABASE ACRONYMS	DIST (ft. & mi.) DIRECTION
332 / 12	HD SUPPLY ELECTRICAL	4510 DORCHESTER RD	RCRA-VSQQ	902 0.171 East
338 / 12	CHARLESTON NEWS CO	2556 OSCAR JOHNSON D	SC LUST, SC UST, SC Financial Assurance	943 0.179 North
349 / 12	BULLDOG HIWAY EXPRES	3390 BUFFALO ST	SC LUST, SC UST, SC Financial Assurance	966 0.183 ENE
352 / 12	COCA COLA BOTTLING C	4387 AMSTERDAM ST	RCRA-VSQQ, FINDS, ECHO	977 0.185 SE
360 / 12	HICKLIN MOTOR LINE I	2548 OSCAR JOHNSON R	SC UST	1031 0.195 NNE
361 / 12	NORTH AREA RADIATOR	4501 DORSEY AVE	RCRA-VSQQ, FINDS, ECHO	1036 0.196 ESE
366 / 12	BAY BEVERAGE DISTRIB	2949 BEST FRIEND RD	SC LUST, SC UST	1080 0.205 SSW
373 / 12	COASTAL PAINTING CON	3297 PACIFIC ST	RCRA-VSQQ	1125 0.213 ESE
390 / 12	WILLIAMS TRUCKING CO	2506 BENNETT YARD RD	SC UST	1308 0.248 East
393 / 12	COASTAL WORK CENTER	3765 LEEDS AVE	SC LUST, SC UST, SC Financial Assurance	1364 0.258 East
395 / 12	SONNYS TACKLE	3123 W MONTAGUE AVE	SC LUST, SC UST, SC GWCI	1488 0.282 SSW
CJ396 / 12	CUMMINS ENGINE COMPA	4500 LEEDS AVE STE 1	SC LUST, SC UST, SC ASBESTOS	1523 0.288 NW
CJ397 / 12	CUMMINS ENGINE COMPA	4500 LEEDS AVENUE	SEMS, RCRA NonGen / NLR, NY MANIFEST	1523 0.288 NW
400 / 12	YELLOW TRANSPORTATIO	3100 PACIFIC AVE	SC LUST, SC UST, SC Financial Assurance	1604 0.304 SSW
CL407 / 12	CHARLESTON COUNTY CO	4370 AZALEA DR	SC LUST, SC UST	1750 0.331 ENE
CL409 / 12	CHARLESTON COUNTY FL	4360 AZALEA DR	SC LUST, SC UST, SC Financial Assurance,...	1773 0.336 ENE
411 / 12	VIKING FREIGHT	3145 PACIFIC ST	SC LUST, SC UST, SC Financial Assurance	1817 0.344 East
421 / 12	CARTER S TEXACO	4400 DORCHESTER RD	SC SHWS, SC LUST, SC UST, SC SPILLS, SC ...	1950 0.369 East
CO422 / 12	BANKS CONSTRUCTION C		SC SWF/LF	1965 0.372 South
CO427 / 12	BANKS CONSTRUCTION C		SC SWF/LF	2012 0.381 South
432 / 12	GAINES MOTOR LINES I	4363 BANCO RD	SC LUST, SC UST	2072 0.392 South
433 / 12	CARTA LEEDS AVE OPER	3664 LEEDS AVE	SC LUST, SC UST, SC Financial Assurance	2085 0.395 ESE
435 / 12	BLUELINX CORP	4290 ATLANTA ST	SC LUST, SC UST, SC Financial Assurance	2105 0.399 ESE
CR436 / 12	GARNET LOGISTICS	3681 LEEDS AVE	SC VCP, SC BROWNFIELDS	2127 0.403 ENE
CR437 / 12	GARNET LOGISTICS	3681 LEEDS AVE	SC SHWS, SC ALLSITES	2127 0.403 ENE
CV450 / 12	SUNOCO 0616-1244/COO	4390 DORCHESTER RD	SC GWCI	2301 0.436 East
CV451 / 12	7-ELEVEN 40381	4390 DORCHESTER RD	SC LUST, SC UST, SC Financial Assurance	2301 0.436 East
CV452 / 12	7-ELEVEN 40381	4390 DORCHESTER RD	SC RCR	2301 0.436 East
CW457 / 12	PACE STREET PROPERTY	4285 PACE ST	SC SHWS, SC VCP, SC BROWNFIELDS, SC SWRC2341	2409 0.443 ENE
CW463 / 12	LOCKHEED MARTIN CORP	4280 PACE STREET	CORRACTS, RCRA-TSDF, RCRA-VSQQ, US ENG C2409	2409 0.456 ENE
492 / 12	BIRD - WILLIAM M. AN	4210 AZALEA DR	SC SHWS, SC VCP, SC BROWNFIELDS, SC UIC	3418 0.647 East
DE494 / 12	MOORE DRUMS/ICS-SC L	2819 INDUSTRIAL AVEN	SC SHWS, SC VCP, SC BROWNFIELDS, SC ALLS.	3476 0.658 ENE
DE495 / 12	ICS SC II LLC	2819 INDUSTRIAL AVE	CORRACTS, RCRA-TSDF, RCRA-LQG, US FIN AS.	3476 0.658 ENE
496 / 12	BRENNTAG INCORPORATE	4200 AZALEA DRIVE	SC SHWS, FINDS, ECHO	3646 0.691 East
502 / 12	STARK GENERAL HOSP		FUDS	3875 0.734 East

Focus Map - 13 - 5996896.6s



- ▲ Sites
- Target Property
- Search Buffer
- - - Focus Map - Sites
- - - Focus Map - No Sites
- National Priority List Sites
- Dept. Defense Sites
- Indian Reservations BIA



SITE NAME: I-526 Improvements
ADDRESS: I-526 Improvements
CITY/STATE: North Charleston SC
ZIP: 29418

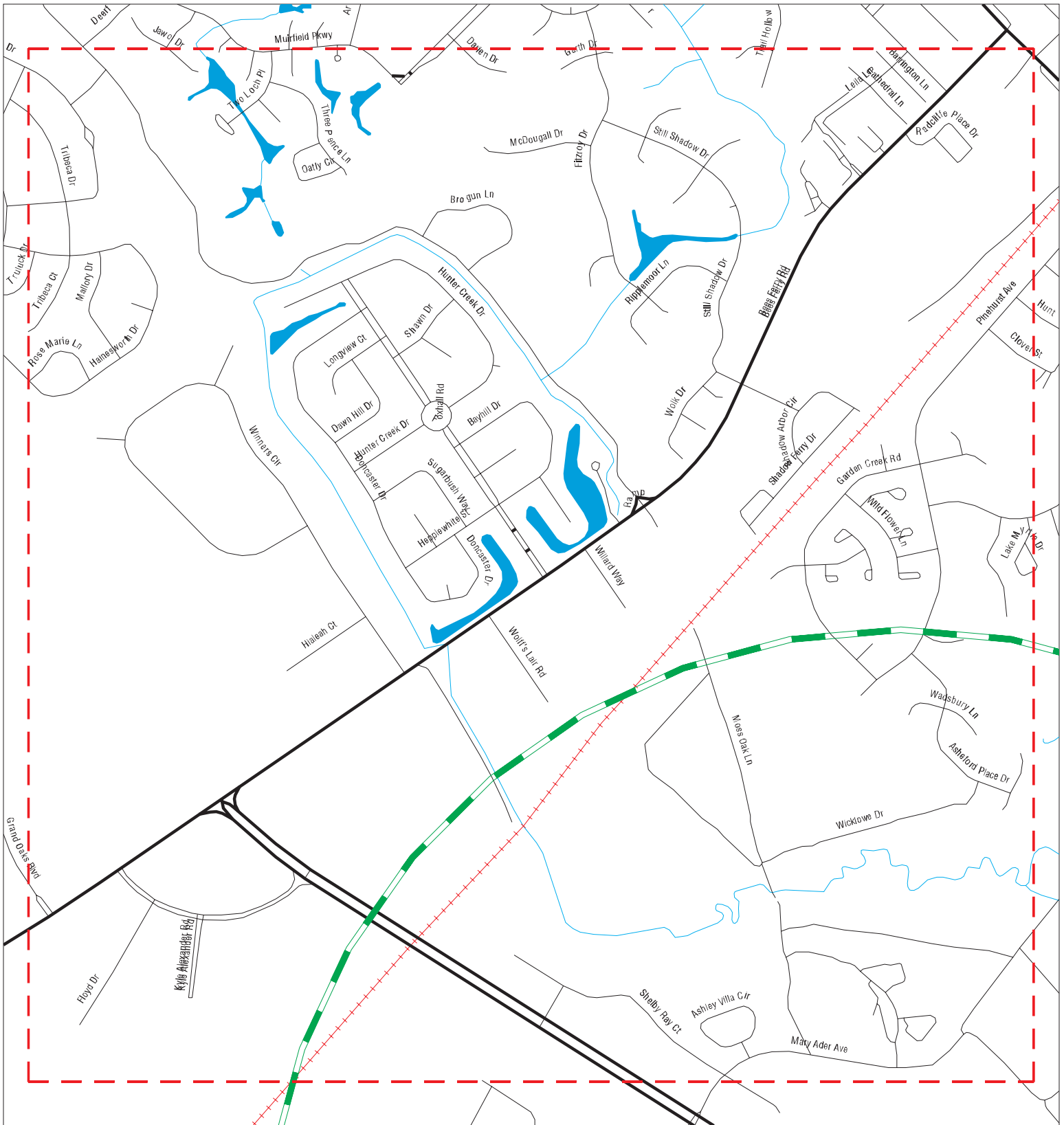
CLIENT: S&ME
CONTACT: Norvin Duncan
INQUIRY #: 5996896.6s
DATE: 03/05/20

MAPPED SITES SUMMARY - FOCUS MAP 13

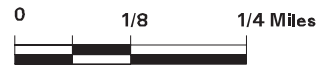
Target Property:
 I-526 IMPROVEMENTS
 NORTH CHARLESTON, SC 29418

MAP ID / FOCUS MAP	SITE NAME	ADDRESS	DATABASE ACRONYMS	DIST (ft. & mi.) DIRECTION
243 / 13	HOLOX LTD	4301 ARCO LN	SC LUST, SC UST	492 0.093 SSW
BL276 / 13	ARCO LANE	4295 ARCO LAND	SC LUST, SC UST	623 0.118 South
BL277 / 13	MEDICAL UNIV OF SC M	4295 ARCO LANE	RCRA-VSQG	623 0.118 South
BL278 / 13	MEDICAL UNIV OF SC W	4295 ARCO LANE UNIT	RCRA-VSQG	623 0.118 South
499 / 13	FORMER VCC - BERKELE	3975 HILLCREST DR	SC SHWS	3692 0.699 ESE
507 / 13	NATIONAL WELDERS	4200 & 4202 DORCHEST	SC SHWS, SC VCP, SC BROWNFIELDS, SC ALLS..	4938 0.935 East

Focus Map - 14 - 5996896.6s



- ▲ Sites
- ▬ Target Property
- ▬ Search Buffer
- ▬ Focus Map - No Sites
- ▬ Focus Map - Sites
- National Priority List Sites
- Dept. Defense Sites
- Indian Reservations BIA



<p>SITE NAME: I-526 Improvements ADDRESS: I-526 Improvements CITY/STATE: North Charleston SC CIP: 29418</p>	<p>CLIENT: S&ME CONTACT: Norvin Duncan INQUIRY #: 5996896.6s DATE: 03/05/20</p>
--	--

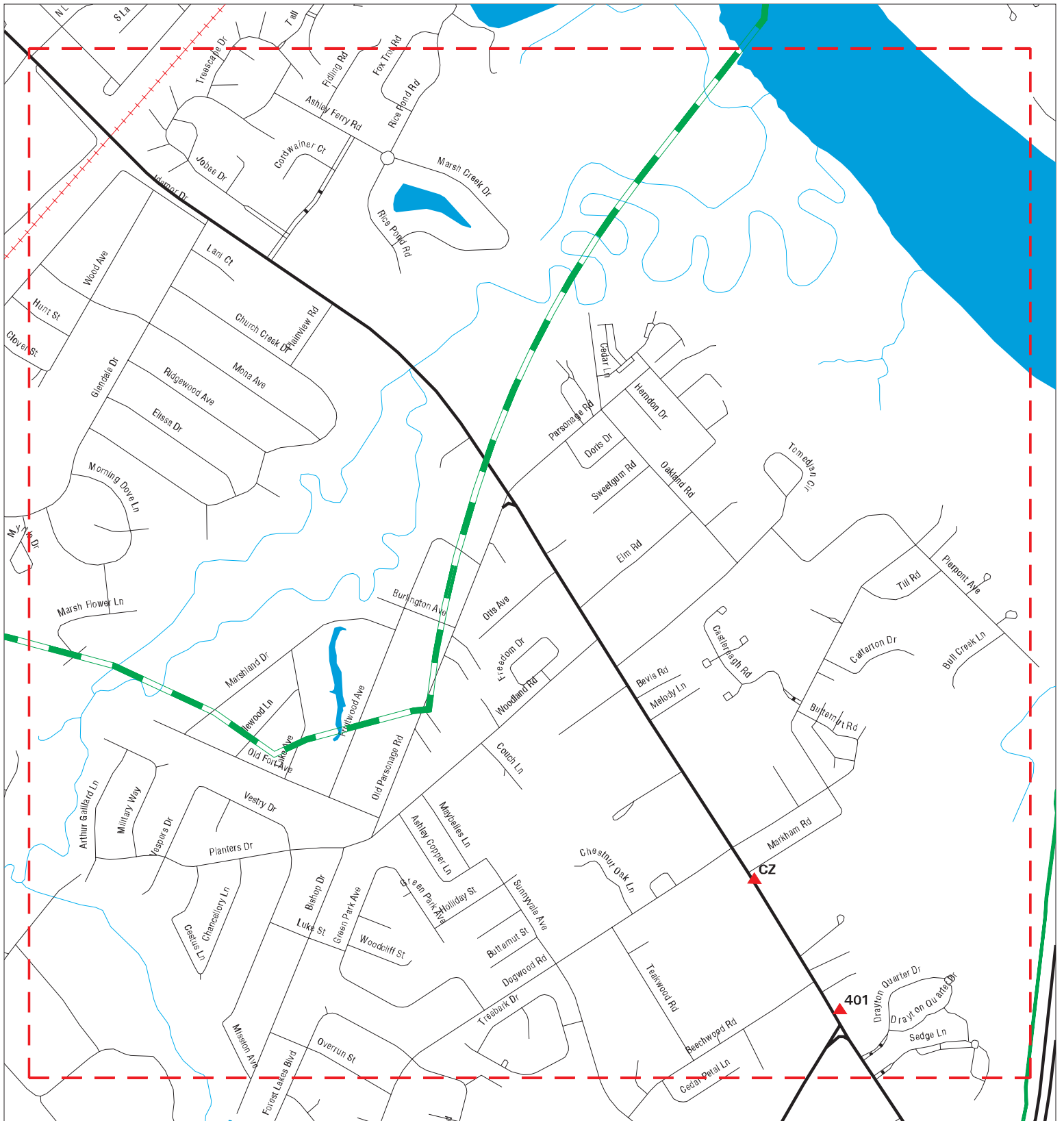
MAPPED SITES SUMMARY - FOCUS MAP 14

Target Property:
I-526 IMPROVEMENTS
NORTH CHARLESTON, SC 29418

MAP ID / FOCUS MAP	SITE NAME	ADDRESS	DATABASE ACRONYMS	DIST (ft. & mi.) DIRECTION
-----------------------	-----------	---------	-------------------	-------------------------------

NO MAPPED SITES FOUND

Focus Map - 15 - 5996896.6s



- ▲ Sites
- - - Target Property
- - - Search Buffer
- - - Focus Map - No Sites
- - - Focus Map - Sites
- National Priority List Sites
- Dept. Defense Sites
- Indian Reservations BIA



SITE NAME: I-526 Improvements
ADDRESS: I-526 Improvements
CITY/STATE: North Charleston SC
CIP: 29418

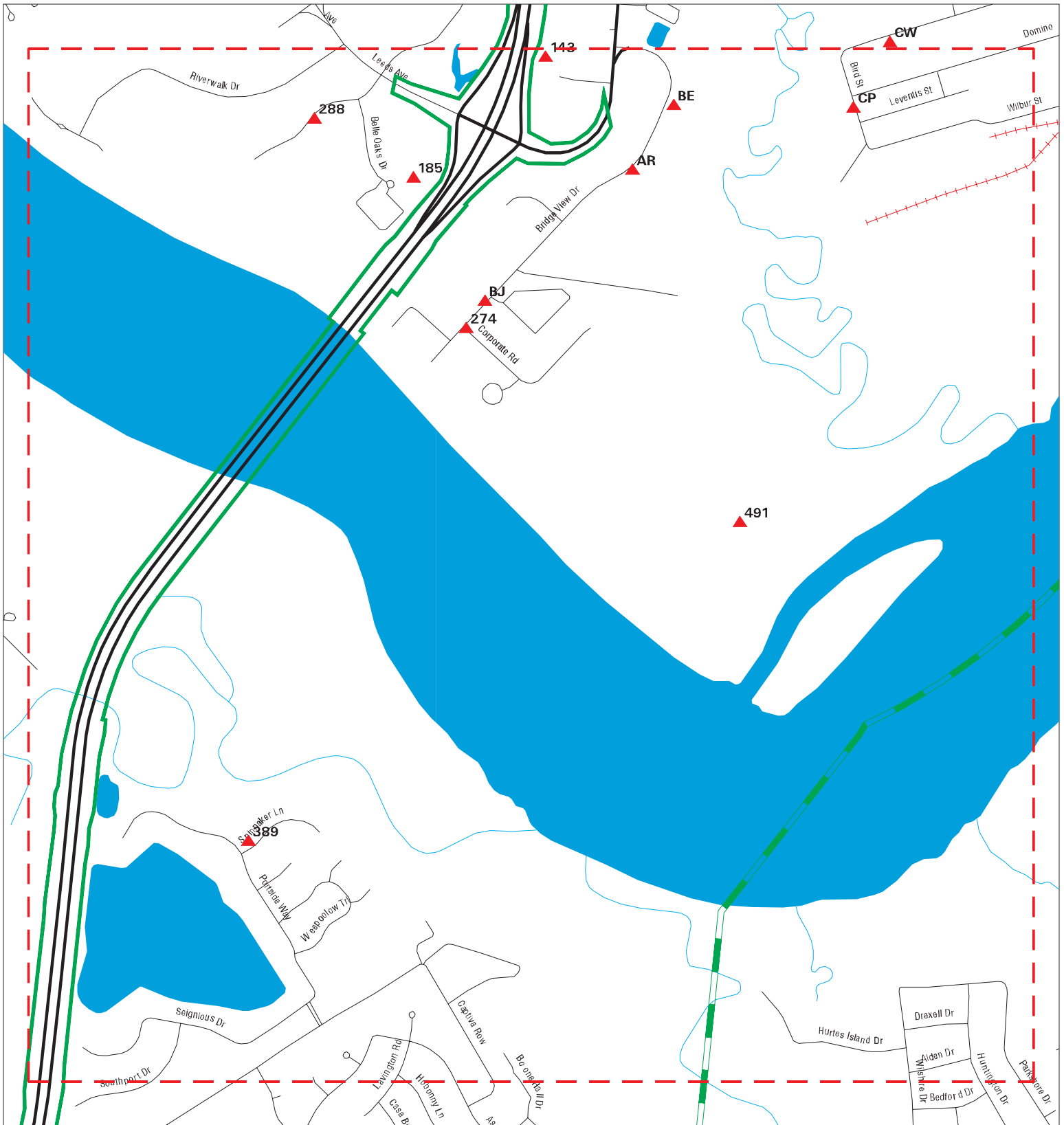
CLIENT: S&ME
CONTACT: Norvin Duncan
INQUIRY #: 5996896.6s
DATE: 03/05/20

MAPPED SITES SUMMARY - FOCUS MAP 15

Target Property:
 I-526 IMPROVEMENTS
 NORTH CHARLESTON, SC 29418

MAP ID / FOCUS MAP	SITE NAME	ADDRESS	DATABASE ACRONYMS	DIST (ft. & mi.) DIRECTION
401 / 15	ADS RAO LLC DBA VGO	2314 ASHLEY RIVER RD	SC LUST, SC UST, SC Financial Assurance	1607 0.304 West
CZ461 / 15	WALLY'S TEXACO	2376 ASHLEY RIVER RD	SC RCR, SC UIC	2373 0.449 West
CZ462 / 15	WALLY S TEXACO	2376 ASHLEY RIVER RD	SC LUST, SC UST	2373 0.449 West
CZ467 / 15	WALLYS TEXACO	2376 HWY 61	SC GWCI	2434 0.461 West

Focus Map - 16 - 5996896.6s



- ▲ Sites
- ▬ Target Property
- ▬ Search Buffer
- ▬ Focus Map - No Sites
- ▬ Focus Map - Sites
- National Priority List Sites
- Dept. Defense Sites
- Indian Reservations BIA



SITE NAME: I-526 Improvements
ADDRESS: I-526 Improvements
CITY/STATE: North Charleston SC
ZIP: 29418

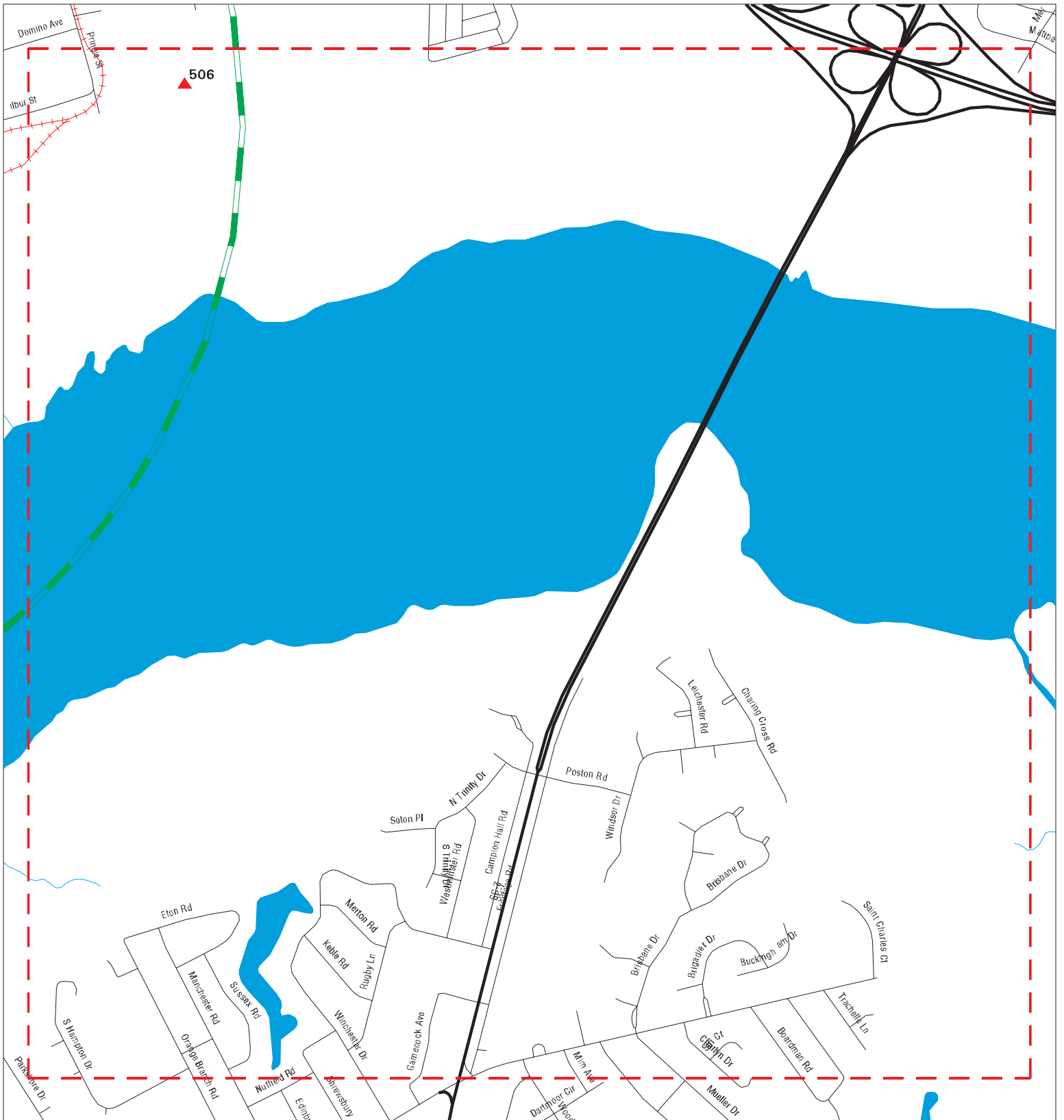
CLIENT: S&ME
CONTACT: Norvin Duncan
INQUIRY #: 5996896.6s
DATE: 03/05/20

MAPPED SITES SUMMARY - FOCUS MAP 16

Target Property:
 I-526 IMPROVEMENTS
 NORTH CHARLESTON, SC 29418

MAP ID / FOCUS MAP	SITE NAME	ADDRESS	DATABASE ACRONYMS	DIST (ft. & mi.) DIRECTION
143 / 16	CHARLESTON OBSTETRIC	4480 LEEDS PLACE WES	RCRA NonGen / NLR	88 0.017 ESE
185 / 16	CENTRAL PARK STN PAR	4390 BELLE OAKS DR	EDR Hist Auto	192 0.036 NW
AR206 / 16	LIFE INDUSTRIES CORP	2081 BRIDGEVIEW DR	RCRA-SQG, FINDS, ECHO	348 0.066 SE
AR217 / 16	CHARLESTON CTY PUBLI	4045 BRIDGE VIEW DR	RCRA NonGen / NLR	384 0.073 SE
AR218 / 16	CHARLESTON COUNTY PU	4045 BRIDGE VIEW DRI	SC AST	384 0.073 SE
BE251 / 16	CHARLESTON CO. SCHOO	3999 BRIDGE VIEW DR	SC AST	547 0.104 ENE
BE252 / 16	CHARLESTON COUNTY SC	3999 BRIDGE VIEW DR	RCRA-VSQG	547 0.104 ENE
BJ271 / 16	ORGANON TEKNIKA CORP	2020 BRIDGE VIEW DR	RCRA NonGen / NLR, FINDS, ECHO	606 0.115 SE
274 / 16	RIVERS EDGE MARINA L	4354 BRIDGE VIEW DR	SC UST, SC Financial Assurance	613 0.116 SE
BJ287 / 16	BRIDGEVIEW TECH CENT	4355 BRIDGEVIEW DR	SC LUST, SC UST	678 0.128 SE
288 / 16	ALCAMI CORPORATION	4221 FABER PLACE DR	RCRA-SQG	679 0.129 WSW
389 / 16	INFINGER TRANSPORTAT	1596 SPINNAKER LN	SC GWCI	1304 0.247 East
CP423 / 16	ST. GOBAIN PROPERTY	2900 BIRD STREET	US BROWNFIELDS	1969 0.373 East
CP428 / 16	GERALD'S TIRES WASTE		SC SWF/LF, SC Financial Assurance	2015 0.382 East
CP438 / 16	BIRD AND SON, INCORP		SC SWF/LF	2129 0.403 East
491 / 16	CHARLESTON SM ARA		FUDS	3299 0.625 SSE

Focus Map - 17 - 5996896.6s



- ▲ Sites
- - - Target Property
- - - Search Buffer
- - - Focus Map - No Sites
- - - Focus Map - Sites
- National Priority List Sites
- Dept. Defense Sites
- Indian Reservations BIA



SITE NAME: I-526 Improvements
 ADDRESS: I-526 Improvements
 CITY/STATE: North Charleston SC
 ZIP: 29418

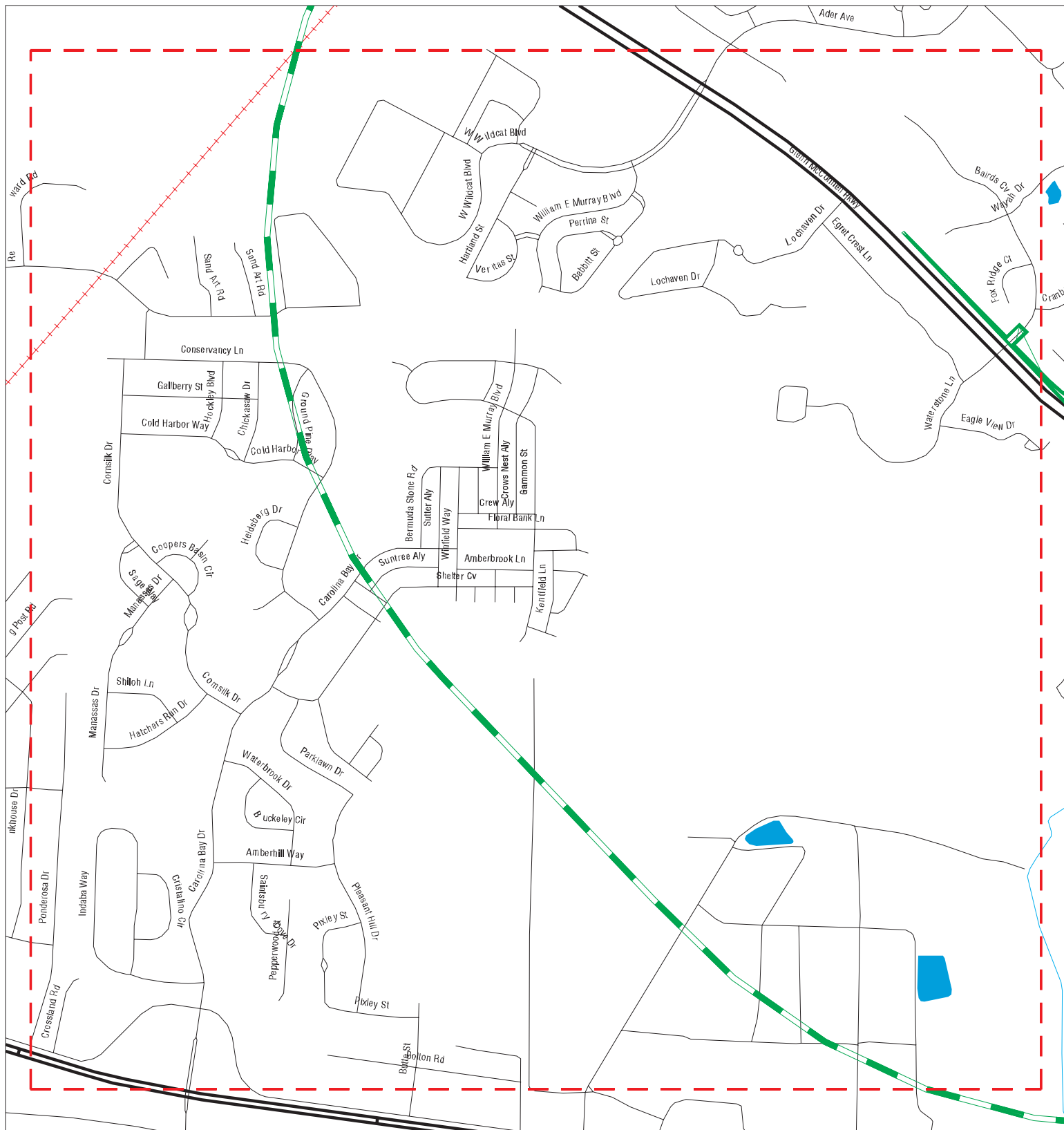
CLIENT: S&ME
 CONTACT: Norvin Duncan
 INQUIRY #: 5996896.6s
 DATE: 03/05/20

MAPPED SITES SUMMARY - FOCUS MAP 17

Target Property:
I-526 IMPROVEMENTS
NORTH CHARLESTON, SC 29418

MAP ID / FOCUS MAP	SITE NAME	ADDRESS	DATABASE ACRONYMS	DIST (ft. & mi.) DIRECTION
506 / 17	SALISBURY ELECTRICAL	4090 AZALEA DR	SEMS-ARCHIVE, CORRACTS, RCRA-LQG, US FIN.	4810 0.911 East

Focus Map - 18 - 5996896.6s



- ▲ Sites
- ↗ Target Property
- ↖ Search Buffer
- - - Focus Map - No Sites
- - - Focus Map - Sites
- National Priority List Sites
- Dept. Defense Sites
- Indian Reservations BIA



SITE NAME: I-526 Improvements
ADDRESS: I-526 Improvements
CITY/STATE: North Charleston SC
ZIP: 29418

CLIENT: S&ME
CONTACT: Norvin Duncan
INQUIRY #: 5996896.6s
DATE: 03/05/20

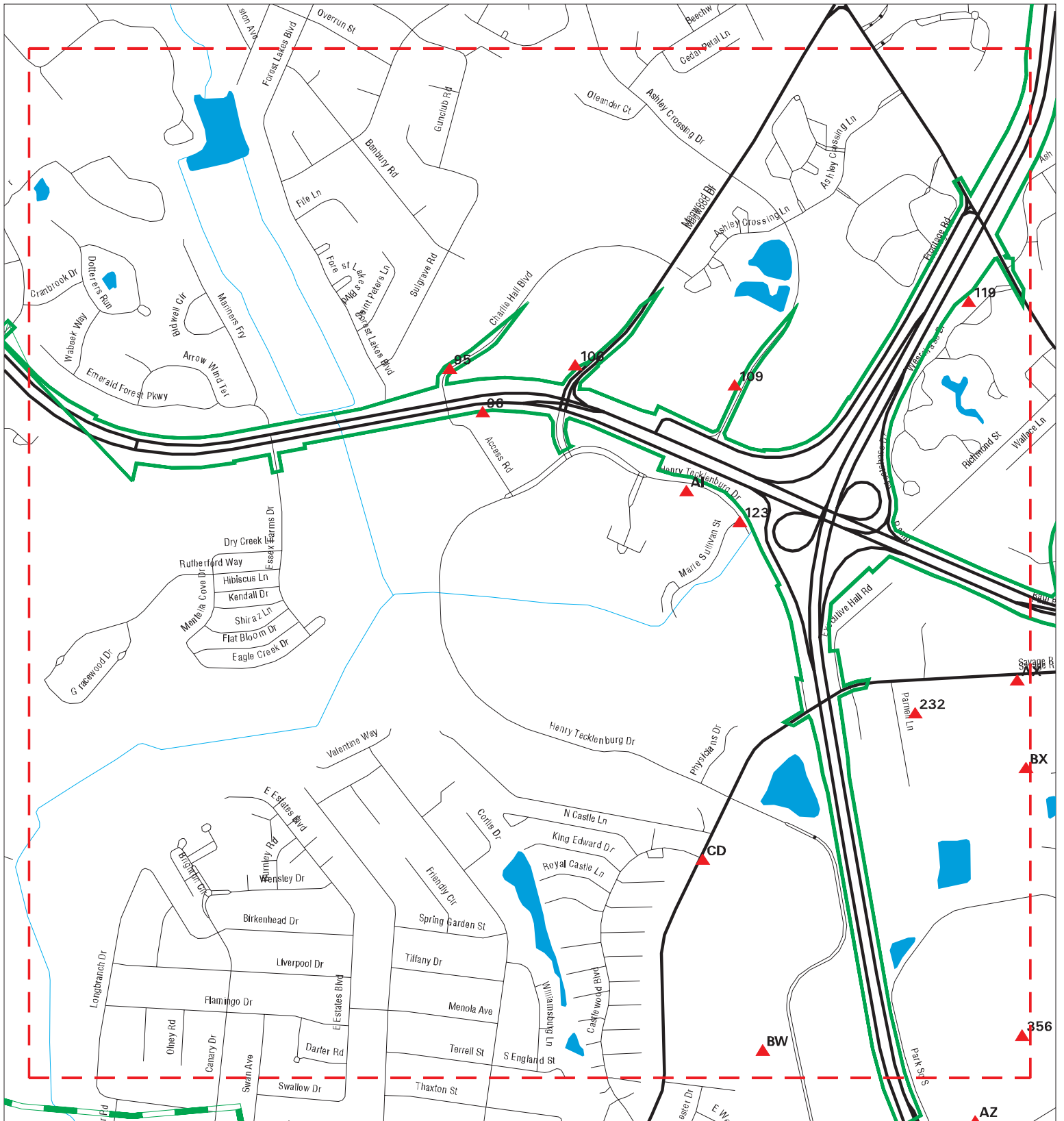
MAPPED SITES SUMMARY - FOCUS MAP 18

Target Property:
I-526 IMPROVEMENTS
NORTH CHARLESTON, SC 29418

MAP ID / FOCUS MAP	SITE NAME	ADDRESS	DATABASE ACRONYMS	DIST (ft. & mi.) DIRECTION
-----------------------	-----------	---------	-------------------	-------------------------------

NO MAPPED SITES FOUND

Focus Map - 19 - 5996896.6s



- ▲ Sites
- ▬ Target Property
- ▬ Search Buffer
- ▬ Focus Map - No Sites
- Focus Map - Sites
- National Priority List Sites
- Dept. Defense Sites
- Indian Reservations BIA



SITE NAME: I-526 Improvements
ADDRESS: I-526 Improvements
CITY/STATE: North Charleston SC
ZIP: 29418

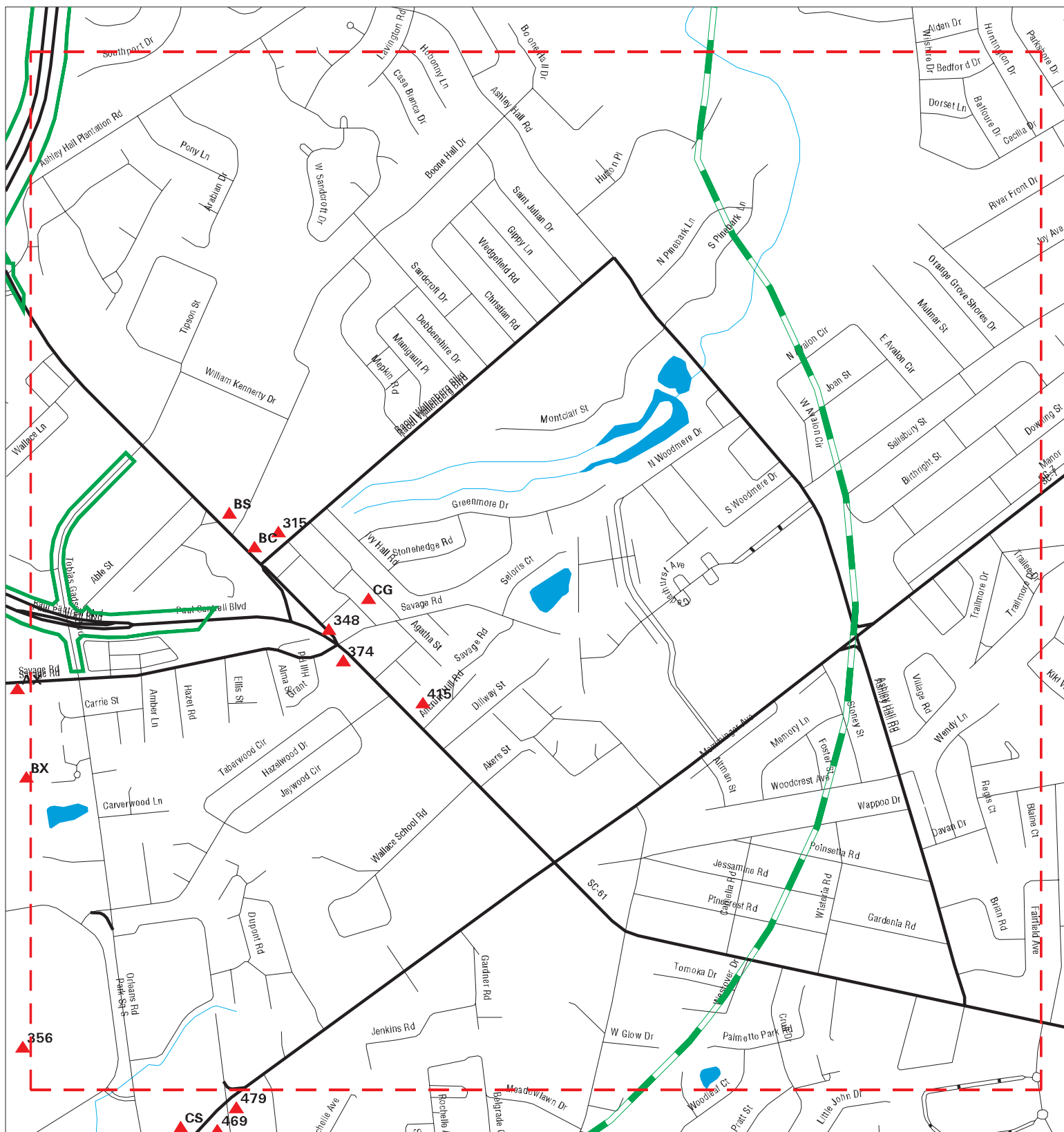
CLIENT: S&ME
CONTACT: Norvin Duncan
INQUIRY #: 5996896.6s
DATE: 03/05/20

MAPPED SITES SUMMARY - FOCUS MAP 19

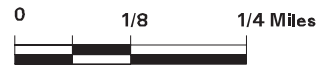
Target Property:
 I-526 IMPROVEMENTS
 NORTH CHARLESTON, SC 29418

MAP ID / FOCUS MAP	SITE NAME	ADDRESS	DATABASE ACRONYMS	DIST (ft. & mi.) DIRECTION
95 / 19	CHARLESTON MENTAL HE	CHARLIE HALL BLVD	FINDS	TP
96 / 19	LOWES OF W ASHLEY 65	3125 GLENN MCCONNELL	RCRA-SQG	3 0.001
106 / 19	HOME DEPOT 1118	2008 MAGWOOD RD	RCRA-SQG, PA MANIFEST	28 0.005 NW
109 / 19	WALMART STORE 1748	2245A ASHLEY CROSSIN	RCRA NonGen / NLR	30 0.006 WNW
119 / 19	CLASSIC DRY CLEANERS	2177 ASHLEY RIVER RD	EDR Hist Cleaner	49 0.009 SE
123 / 19	RSFH CANCER CTR	2085 HENRY TECKLENBU	RCRA-SQG	64 0.012 WSW
AI165 / 19	RSFH SAINT FRANCIS H	2095 HENRY TECKLENBR	RCRA-SQG, FINDS, ECHO	116 0.022 South
AI166 / 19	BON ST. FRANCIS HOSP	2095 HENRY TECKLENBU	SC AST	116 0.022 South
AX224 / 19	ORGANIC STANDARD SOL	2030 SAVAGE RD	RCRA-SQG, FINDS, ECHO	425 0.080 WSW
AX225 / 19	CRAFTS AUTO TRANSMIS	2030 SAVAGE RD	EDR Hist Auto	425 0.080 WSW
232 / 19	WAPPOO OIL SERVICE I	2066 SAVAGE RD	SC UST	459 0.087 ESE
AX233 / 19	FORMER CANADA DRY WA	2038 SAVAGE RD	SC LUST, SC UST	463 0.088 WSW
BW330 / 19	ST ANDREWS PUBLIC SE	2228 N WESTCHESTER D	SC SHWS	900 0.170 West
BW331 / 19	ST ANDREWS PUBLIC SE	2228 WESTCHESTER DR	SC GWCI	900 0.170 West
BX334 / 19	GEL LABORATORIES LLC	2040 SAVAGE ROAD	RCRA-SQG, PADS	941 0.178 SSW
BX335 / 19	GEL GROUP, INC.	2040 SAVAGE ROAD	OH SWRCY	941 0.178 SSW
BX336 / 19	ENVIRONMENTAL PHYSIC	2040 SAVAGE RD	RCRA NonGen / NLR, FINDS, ECHO	941 0.178 SSW
BX337 / 19	GENERAL ENGINEERING	2040 SAVAGE RD	PA MANIFEST	941 0.178 SSW
356 / 19	TARGET STORE 1391	2070 SAM RITTENBERG	RCRA-LQG, SC MANIFEST	1026 0.194 ENE
CD369 / 19	DOMINION ENERGY SC S	900 SAVAGE RD	RCRA-VSQG	1118 0.212 West
CD370 / 19	DOMINION ENERGY SOUT	900 SAVAGE RD	SC UST	1118 0.212 West
CD371 / 19	SCE&G SAVAGE ROAD CR	900 SAVAGE RD	SC SHWS, SC VCP, SC ALLSITES	1118 0.212 West
CD372 / 19	SCE&G - SAVAGE ROAD	900 SAVAGE ROAD	SC AST	1118 0.212 West

Focus Map - 20 - 5996896.6s



- ▲ Sites
- ▬ Target Property
- ▬ Search Buffer
- ▬ Focus Map - No Sites
- ▬ Focus Map - Sites
- National Priority List Sites
- Dept. Defense Sites
- Indian Reservations BIA



SITE NAME: I-526 Improvements
ADDRESS: I-526 Improvements
CITY/STATE: North Charleston SC
ZIP: 29418

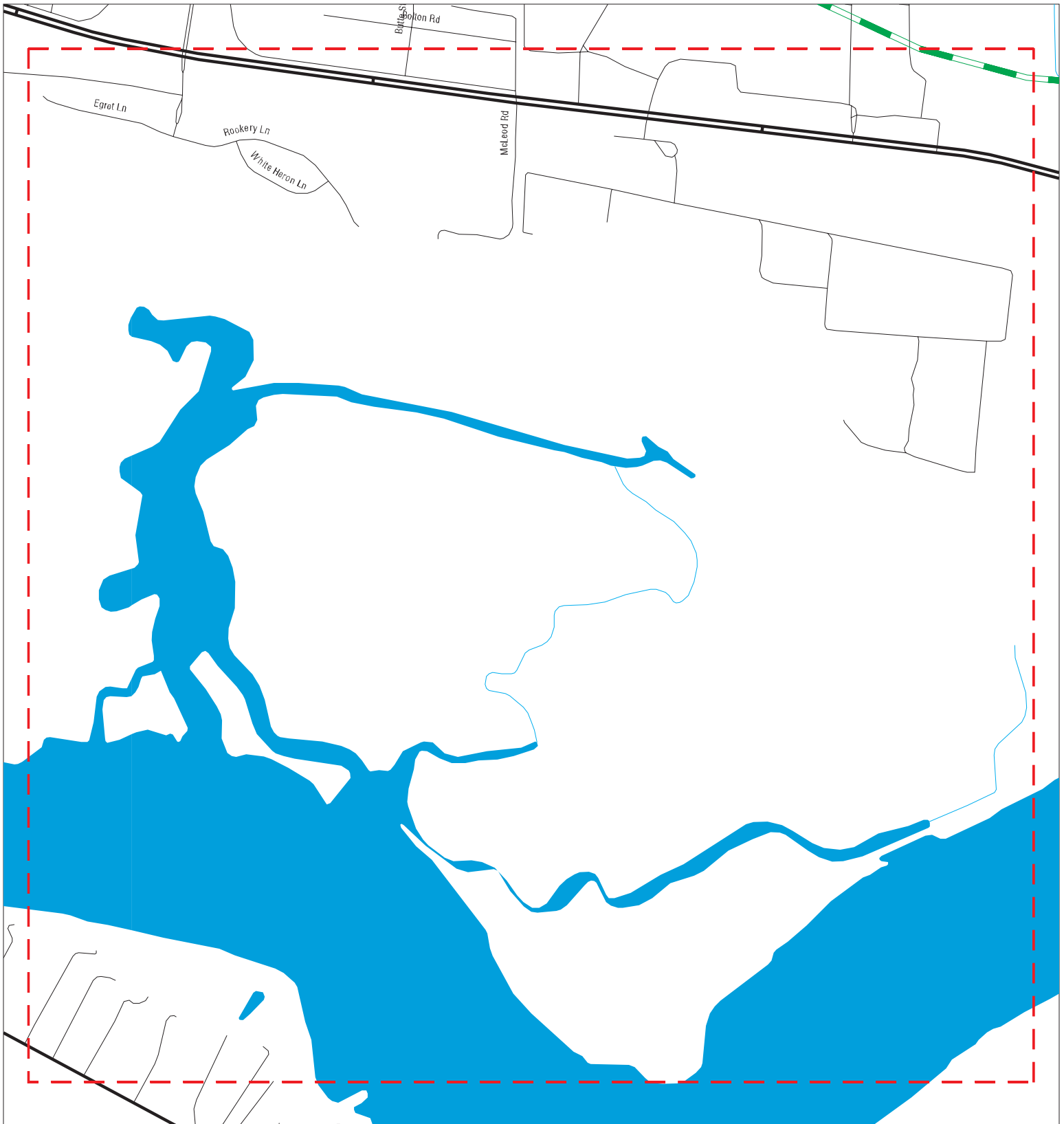
CLIENT: S&ME
CONTACT: Norvin Duncan
INQUIRY #: 5996896.6s
DATE: 03/05/20

MAPPED SITES SUMMARY - FOCUS MAP 20

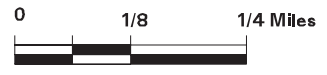
Target Property:
 I-526 IMPROVEMENTS
 NORTH CHARLESTON, SC 29418

MAP ID / FOCUS MAP	SITE NAME	ADDRESS	DATABASE ACRONYMS	DIST (ft. & mi.) DIRECTION
BC244 / 20	SIMONS BALANCING & M	1987 ASHLEY RIVER RD	RCRA-VSQQ, FINDS, ECHO	498 0.094 NNE
BC245 / 20	BP OIL CO 46673	1980 ASHLEY RD	SC LUST, SC UST, SC RCR, SC Financial As...	500 0.095 NNE
BC257 / 20	KINGS VALET	1970 EAST ASHLEY RIV	RCRA-VSQQ	574 0.109 NE
BC258 / 20	KINGS VALET	1970 ASHLEY RIVER RD	EDR Hist Cleaner	574 0.109 NE
BC259 / 20	CLUB LATINO ARCO IRI	1970 ASHLEY RIVER RD	EDR Hist Auto	574 0.109 NE
BC260 / 20	KINGS VALET CLEANERS	1970 ASHLEY RIVER RD	SC SHWS, SC DRYCLEANERS	574 0.109 NE
BC269 / 20	DAWG BONE INC	1980 ASHLEY RIVER RD	EDR Hist Auto	602 0.114 NNE
BC270 / 20	BP OIL-SITE #46673	1980 ASHLEY RIVER RO	RCRA NonGen / NLR	602 0.114 NNE
BS308 / 20	FORMER EXXON STATION	2004 ASHLEY RIVER RD	SC UST	793 0.150 North
BS309 / 20	FORMER EXXON STATION	2004 ASHLEY RIVER RD	SC LUST, SC UST	793 0.150 North
BS310 / 20	ONE HOUR VALET	2004 ASHLEY RIVER RO	RCRA NonGen / NLR, FINDS, ECHO	793 0.150 North
BS311 / 20	KWIK STOP FOOD MART	2004 ASHLEY RIVER RD	SC UST, SC Financial Assurance	793 0.150 North
BS312 / 20	FORMER EXXON STATION	2004 ASHLEY RIVER RD	SC SHWS, SC RCR, SC DRYCLEANERS, SC GWCI	793 0.150 North
315 / 20	7 ELEVEN 1432	1888 WALLENBURG BLVD	SC UST	818 0.155 NE
348 / 20	WALGREENS DBA RITE A	1934 ASHLEY RIVER RD	RCRA NonGen / NLR, FINDS, ECHO, SC MANIF...	955 0.181 East
374 / 20	WALGREENS #12782	1925 ASHLEY RIVER RD	RCRA-LQG	1143 0.216 ESE
CG382 / 20	DRYCLEAN WORLD	1954B ASHLEY RIVER R	RCRA-VSQQ	1268 0.240 East
CG383 / 20	L&N CLEANERS/DRY CLE	1954 ASHLEY RIVER RD	SC SHWS	1268 0.240 East
CG384 / 20	FREEMAN MECHANICAL I	1954 ASHLEY RIVER RD	SC GWCI, SC UIC	1268 0.240 East
CG385 / 20	FREEMAN MECHANICAL I	1954 ASHLEY RIVER RD	SC LUST, SC UST	1268 0.240 East
CG386 / 20	DRY CLEAN WORLD	1954 ASHLEY RIVER RD	SC DRYCLEANERS	1268 0.240 East
415 / 20	7-ELEVEN 40371	1880 ASHLEY RIVER RD	SC LUST, SC UST, SC Financial Assurance,...	1882 0.356 ESE

Focus Map - 21 - 5996896.6s



- ▲ Sites
- ↗ Target Property
- ↘ Search Buffer
- ↗ Focus Map - No Sites
- Focus Map - Sites
- National Priority List Sites
- Dept. Defense Sites
- Indian Reservations BIA



SITE NAME: I-526 Improvements ADDRESS: I-526 Improvements CITY/STATE: North Charleston SC ZIP: 29418	CLIENT: S&ME CONTACT: Norvin Duncan INQUIRY #: 5996896.6s DATE: 03/05/20
---	---

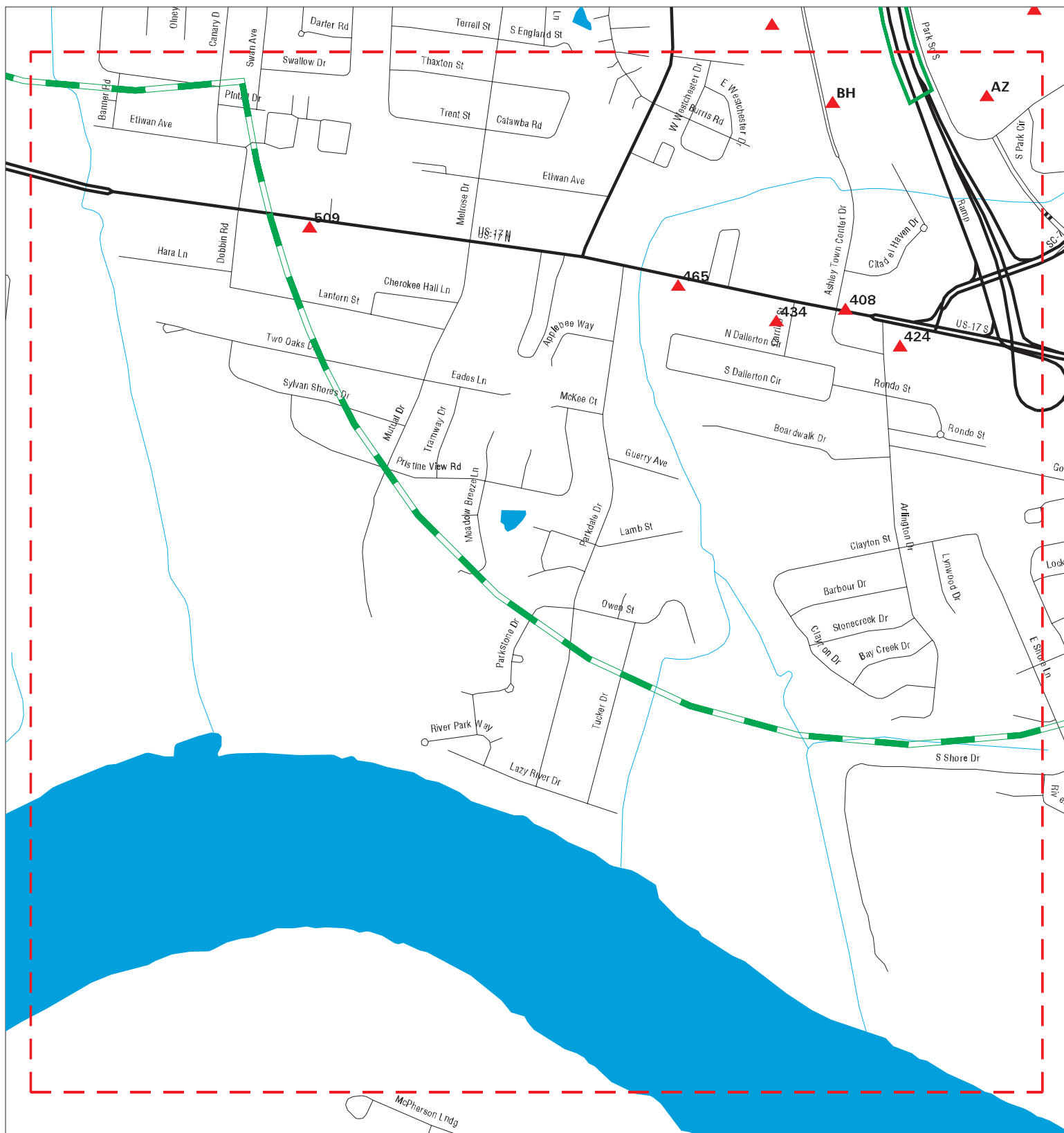
MAPPED SITES SUMMARY - FOCUS MAP 21

Target Property:
I-526 IMPROVEMENTS
NORTH CHARLESTON, SC 29418

MAP ID / FOCUS MAP	SITE NAME	ADDRESS	DATABASE ACRONYMS	DIST (ft. & mi.) DIRECTION
-----------------------	-----------	---------	-------------------	-------------------------------

NO MAPPED SITES FOUND

Focus Map - 22 - 5996896.6s



- ▲ Sites
- - - Target Property
- - - Search Buffer
- - - Focus Map - No Sites
- Focus Map - Sites
- National Priority List Sites
- Dept. Defense Sites
- Indian Reservations BIA



SITE NAME: I-526 Improvements
 ADDRESS: I-526 Improvements
 CITY/STATE: North Charleston SC
 ZIP: 29418

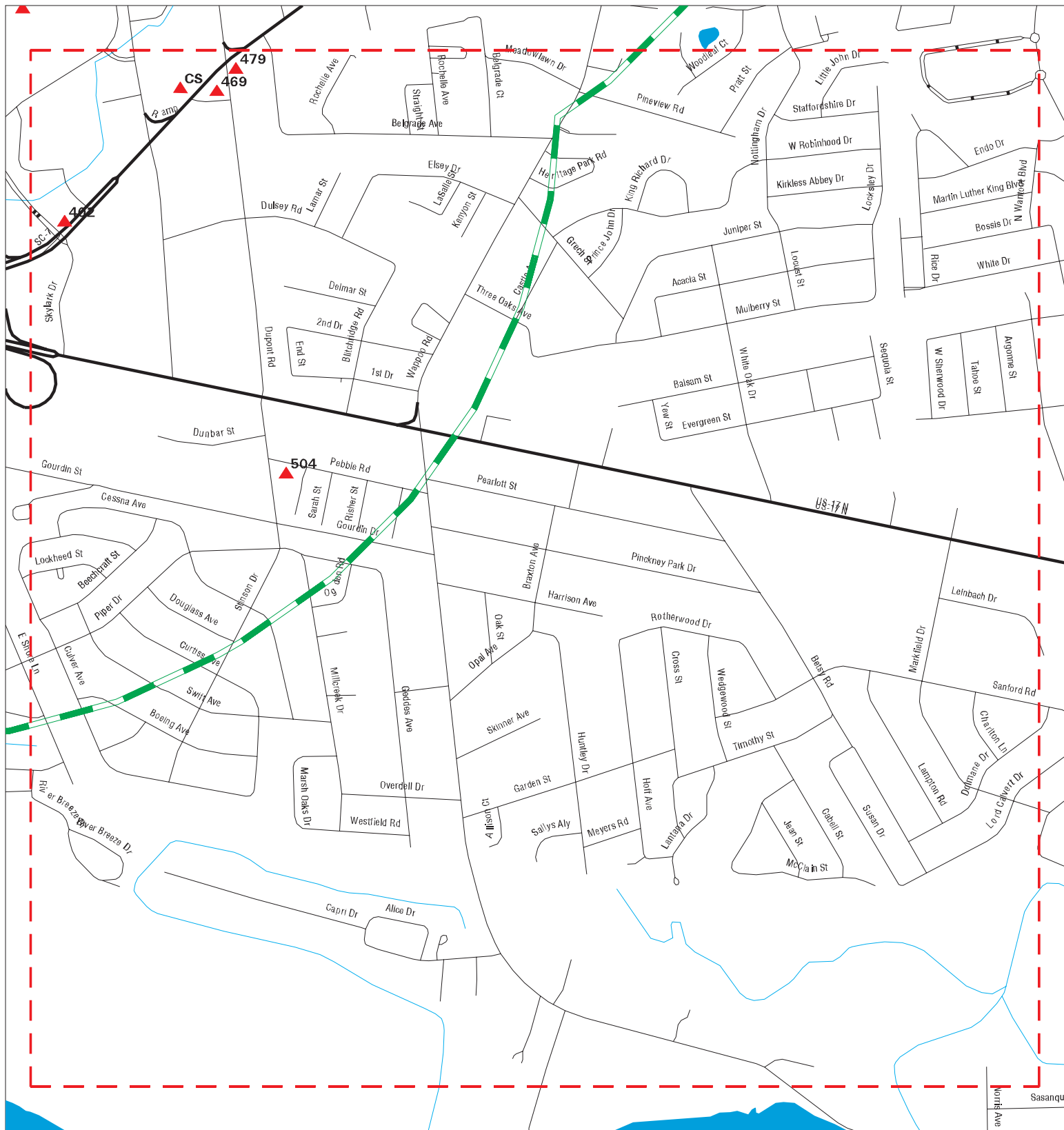
CLIENT: S&ME
 CONTACT: Norvin Duncan
 INQUIRY #: 5996896.6s
 DATE: 03/05/20

MAPPED SITES SUMMARY - FOCUS MAP 22

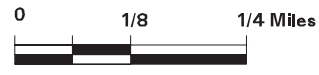
Target Property:
 I-526 IMPROVEMENTS
 NORTH CHARLESTON, SC 29418

MAP ID / FOCUS MAP	SITE NAME	ADDRESS	DATABASE ACRONYMS	DIST (ft. & mi.) DIRECTION
AZ229 / 22	SEARS AUTO CTR 6026	2068 SAM RITTENBURG	RCRA-VSQG	454 0.086 East
AZ230 / 22	SEARS ROEBUCK & CO	2068 SAM RITTENBERG	SC UST	454 0.086 East
BH264 / 22	COSTCO GASOLINE 360	3050 ASHLEY TOWN CEN	SC UST, SC Financial Assurance	582 0.110 WSW
BH265 / 22	COSTCO WHOLESALE 360	3050 ASHLEY TOWN CEN	RCRA-SQG, SC MANIFEST	582 0.110 WSW
408 / 22	OLD TOWNE CLEANERS I	2140 SAVANNAH HWY	SC SHWS, SC DRYCLEANERS	1773 0.336 SSW
424 / 22	CHARLESTON FORD TRAC	2097 SAVANNAH HWY	SC LUST, SC UST, SC RCR, SC GWCI	1997 0.378 South
434 / 22	FRANKS EXXON	2209 SAVANNAH HWY	SC LUST, SC UST, SC RCR, SC Financial As...	2099 0.398 SSW
465 / 22	SPEEDWAY 2848	2245 SAVANNAH HWY	SC LUST, SC UST, SC RCR, SC Financial As...	2422 0.459 SW
509 / 22	LIVINGSTON FAMILY PR	2467 SAVANNAH HWY	SC SHWS, SC VCP, SC BROWNFIELDS, SC ALLS..4991	0.945 WSW

Focus Map - 23 - 5996896.6s



- ▲ Sites
- - - Focus Map - Sites
- ▬ Target Property
- National Priority List Sites
- ▬ Search Buffer
- Dept. Defense Sites
- - - Focus Map - No Sites
- Indian Reservations BIA



SITE NAME: I-526 Improvements
 ADDRESS: I-526 Improvements
 CITY/STATE: North Charleston SC
 ZIP: 29418

CLIENT: S&ME
 CONTACT: Norvin Duncan
 INQUIRY #: 5996896.6s
 DATE: 03/05/20

MAPPED SITES SUMMARY - FOCUS MAP 23

Target Property:
 I-526 IMPROVEMENTS
 NORTH CHARLESTON, SC 29418

MAP ID / FOCUS MAP	SITE NAME	ADDRESS	DATABASE ACRONYMS	DIST (ft. & mi.) DIRECTION
402 / 23	BELK	2060 SAM RITTENBURG	SC LUST, SC UST, SC Financial Assurance,...	1614 0.306 SE
CS440 / 23	SUNOCO 0614-9645/COO	1984 SAM RITTENBURG	SC RCR, FINDS	2145 0.406 East
CS441 / 23	7-ELEVEN 40370	1984 SAM RITTENBURG	SC LUST, SC UST, SC Financial Assurance	2145 0.406 East
469 / 23	JIFFY LUBE	1971 SAM RITTENBURG	SC LUST, SC UST	2447 0.463 East
479 / 23	FORMER TEXACO SERVIC	1957 SAM RITTENBURG	SC LUST, SC UST	2609 0.494 East
504 / 23	PEBBLE RD SITE	1857 PEBBLE RD	SC SHWS	4379 0.829 SE

Map ID
Direction
Distance
Elevation

MAP FINDINGS

Site

Database(s)

EDR ID Number
EPA ID Number

DOD CHARLESTON AIR FORCE BASE
Region
Target CHARLESTON AIR FORCE BASE (County), SC
Property

DOD CUSA145291
N/A

Focus Map:
1,3,4,7,8

DOD:
Feature 1: Air Force DOD
Feature 2: Not reported
Feature 3: Not reported
URL: Not reported
Name 1: Charleston Air Force Base
Name 2: Not reported
Name 3: Not reported
State: SC
DOD Site: Yes
Tile name: SCCHARLESTON

DOD CHARLESTON NAVAL WEAPONS STATION SOUTH ANNEX
Region
NE CHARLESTON NAVAL WEAPONS (County), SC
< 1/8
583 ft.

DOD CUSA145297
N/A

Focus Map:
5,6

DOD:
Feature 1: Navy DOD
Feature 2: Not reported
Feature 3: Not reported
URL: Not reported
Name 1: Charleston Naval Weapons Station South Annex
Name 2: Not reported
Name 3: Not reported
State: SC
DOD Site: Yes
Tile name: SCBERKELEY

DOD CHARLESTON NAVAL SHIPYARD EAST COOPER SPOIL AREA (
Region
ESE CHARLESTON NAVAL SHIPYARD (County), SC
1/2-1
4442 ft.

DOD CUSA145328
N/A

Focus Map:
6,10

DOD:
Feature 1: Navy DOD
Feature 2: Not reported
Feature 3: Not reported
URL: Not reported
Name 1: Charleston Naval Shipyard East Cooper Spoil Area (Closed)
Name 2: Not reported
Name 3: Not reported
State: SC
DOD Site: Yes
Tile name: SCBERKELEY

Map ID
Direction
Distance
Elevation

MAP FINDINGS

Site

Database(s)

EDR ID Number
EPA ID Number

DOD CHARLESTON NAVAL SHIPYARD (CLOSED)
Region
South CHARLESTON NAVAL SHIPYARD (County), SC
1/2-1
4884 ft.

DOD CUSA145365
N/A

Focus Map:
10

DOD:
Feature 1: Navy DOD
Feature 2: Not reported
Feature 3: Not reported
URL: Not reported
Name 1: Charleston Naval Shipyard (Closed)
Name 2: Not reported
Name 3: Not reported
State: SC
DOD Site: Yes
Tile name: SCCHARLESTON

A1 HAWTHORNE CORPORATION
Target 6543 FAIN RD
Property NORTH CHARLESTO, SC

SC RGA LUST S114812348
N/A

Site 1 of 7 in cluster A

Actual: RGA LUST:
51 ft. 2007 HAWTHORNE CORPORATION 6543 FAIN RD

Focus Map:
4

A2 HAWTHORNE CORPORATION
Target 6543 FAIN RD
Property N CHARLESTON, SC

SC RGA LUST S114812347
N/A

Site 2 of 7 in cluster A

Actual: RGA LUST:
51 ft. 2003 HAWTHORNE CORPORATION 6543 FAIN RD

Focus Map:
4
2001 HAWTHORNE CORPORATION 6543 FAIN RD
2000 HAWTHORNE CORPORATION 6543 FAIN RD
1997 HAWTHORNE CORPORATION 6543 FAIN RD
1996 HAWTHORNE CORPORATION 6543 FAIN RD

MAP FINDINGS

Map ID			EDR ID Number
Direction			EPA ID Number
Distance			
Elevation	Site	Database(s)	

A3	HAWTHORNE CORPORATION	SC RGA LUST	S114812349
Target	6543 FAIN RD		N/A
Property	NORTH CHARLESTON, SC		

Site 3 of 7 in cluster A

Actual:	RGA LUST:				
51 ft.		2012	HAWTHORNE CORPORATION	6543 FAIN RD	
Focus Map:		2011	HAWTHORNE CORPORATION	6543 FAIN RD	
4		2010	HAWTHORNE CORPORATION	6543 FAIN RD	
		2009	HAWTHORNE CORPORATION	6543 FAIN RD	
		2008	HAWTHORNE CORPORATION	6543 FAIN RD	
		2006	HAWTHORNE CORPORATION	6543 FAIN RD	
		2005	HAWTHORNE CORPORATION	6543 FAIN RD	
		2004	HAWTHORNE CORPORATION	6543 FAIN RD	

A4	HAWTHORNE CORPORATION	FINDS	1007233240
Target	6543 FAIN RD		N/A
Property	NORTH CHARLESTON, SC 29406		

Site 4 of 7 in cluster A

Actual:	FINDS:				
51 ft.	Registry ID:	110017045669			
Focus Map:	Facility URL:	http://ofmpub.epa.gov/enviro/fii_query_detail.disp_program_facility?p_registry_id=110017045669			
4					

Environmental Interest/Information System:
 SC-EFIS (South Carolina - Environmental Facility Information System) integrates information on environmental facilities, permits, violations, enforcement actions, and compliance activities needed to support regulatory requirements and target environmental quality improvements for the water, air, solid waste, and hazardous waste program areas. The EFIS was developed by the state of South Carolina and Maine joined their system in 2004.

[Click this hyperlink](#) while viewing on your computer to access additional FINDS: detail in the EDR Site Report.

A5	HAWTHORNE CORPORATION	SC LUST	U004017126
Target	6543 FAIN RD	SC UST	N/A
Property	NORTH CHARLESTON, SC		

Site 5 of 7 in cluster A

Actual:	LUST:				
51 ft.	Name:	HAWTHORNE CORPORATION			
Focus Map:	Address:	6543 FAIN RD			
4	City,State,Zip:	NORTH CHARLESTON, SC 29406-4909			
	Release Number:	1			
	Facility ID:	11300			
	Release Status Number:	Not reported			
	Substance:	PETRO			

Map ID
Direction
Distance
Elevation

MAP FINDINGS

Site

Database(s)

EDR ID Number
EPA ID Number

HAWTHORNE CORPORATION (Continued)

U004017126

Tank Owner Company Name: HAWTHORNE CORPORATION
Tank Owner Last Name: HAWTHORNE CORPORATION
Tank Owner First name: Not reported
NFA Date: 05/05/1993
Tank Owner City: NORTH CHARLESTON
Confirmed Date: 06/16/1992
Release Date: 06/01/1992
EID: 1764216
Local Facility District: Charleston EQC Office
SCRBCA Class Number: Not reported
Release Fin Type Code: QNW
Qualified: Y
Release Source: UST
Local Fac Last Name: HAWTHORNE CORPORATION
Local Fac First Name: Not reported
User Name: THOMADL
Cleanup Initiated Date: 06/16/1992
Prefix: N
Total Score: Not reported

UST:

Name: HAWTHORNE CORPORATION
Address: 6543 FAIN RD
City: NORTH CHARLESTON
Facility ID: 11300
Permit: N 11300
Owner: HAWTHORNE CORPORATION
Owner Address: 6543 FAIN RD
Owner City, st, zip: NORTH CHARLESTON SC 29406-4909
Owner Phone: 803-797-8484

Tank ID: 1
Status: **Abandoned**
Capacity: 3000
Product: Gasoline
Calclage: 10

B6
Target
Property

HERTZ EQUIPMENT RENTAL CORP
6445 FAIN ROAD
CHARLESTON, SC

SC RGA LUST S114812428
N/A

Site 1 of 6 in cluster B

Actual:
51 ft.

RGA LUST:

2001 HERTZ EQUIPMENT RENTAL CORP 6445 FAIN ROAD
2000 HERTZ EQUIPMENT RENTAL CORP 6445 FAIN ROAD
1997 HERTZ EQUIPMENT RENTAL CORP 6445 FAIN ROAD

Focus Map:
4

Map ID
Direction
Distance
Elevation

MAP FINDINGS

Site

Database(s)

EDR ID Number
EPA ID Number

B7 HERTZ EQUIPMENT RENTAL CORP
Target 6445 FAIN RD
Property CHARLESTON, SC

SC LUST U003619687
SC UST N/A
SC Financial Assurance

Site 2 of 6 in cluster B

Actual:
51 ft.

LUST:

Focus Map:
4

Name: HERTZ EQUIPMENT RENTAL CORP
Address: 6445 FAIN RD
City,State,Zip: CHARLESTON, SC 29406-4990
Release Number: 1
Facility ID: 10056
Release Status Number: 1
Substance: PETRO
Tank Owner Company Name: HERTZ CORP
Tank Owner Last Name: HERTZ CORP
Tank Owner First name: Not reported
NFA Date: 08/31/1995
Tank Owner City: PARK RIDGE
Confirmed Date: 02/23/2007
Release Date: 01/24/1994
EID: 29472977
Local Facility District: Charleston EQC Office
SCRBCA Class Number: 3BF
Release Fin Type Code: W25
Qualified: Y
Release Source: UST
Local Fac Last Name: HERTZ EQUIPMENT RENTAL CORP
Local Fac First Name: Not reported
User Name: WISNEWBJ
Cleanup Initiated Date: 08/31/1995
Prefix: P
Total Score: Not reported

LUST:

Release Date: 02/21/2007
Cleanup Complete Date: 08/20/2007
Depth to Ground Water: 3.189
Ground Water Flow Direction: SW
Release Number: 2
Confirmed date: 02/23/2007
RP Name: HERTZ CORP
RP Address: 225 BRAE BLVD
RP City: PARK RIDGE
RP State: NJ
RP Zip: 07656
SCRBCA Class Code: CLASS3BF
Project Manager: SKOWRONEK, JOHN T
Release Fin Type Code: W25

Name: HERTZ EQUIPMENT RENTAL CORP
Address: 6445 FAIN RD
City,State,Zip: CHARLESTON, SC 29406-4990
Release Number: 2
Facility ID: 10056
Release Status Number: 1
Substance: PETROL
Tank Owner Company Name: HERTZ CORP
Tank Owner Last Name: HERTZ CORP

Map ID
Direction
Distance
Elevation

MAP FINDINGS

Site

Database(s)

EDR ID Number
EPA ID Number

HERTZ EQUIPMENT RENTAL CORP (Continued)

U003619687

Tank Owner First name: Not reported
NFA Date: 08/20/2007
Tank Owner City: PARK RIDGE
Confirmed Date: 02/23/2007
Release Date: 02/21/2007
EID: 29472977
Local Facility District: Charleston EQC Office
SCRBCA Class Number: 3BF
Release Fin Type Code: W25
Qualified: Y
Release Source: UST
Local Fac Last Name: HERTZ EQUIPMENT RENTAL CORP
Local Fac First Name: Not reported
User Name: SKOWROJT
Cleanup Initiated Date: 02/23/2007
Prefix: P
Total Score: 1

LUST:

Release Date: 02/21/2007
Cleanup Complete Date: 08/20/2007
Depth to Ground Water: 3.189
Ground Water Flow Direction: SW
Release Number: 2
Confirmed date: 02/23/2007
RP Name: HERTZ CORP
RP Address: 225 BRAE BLVD
RP City: PARK RIDGE
RP State: NJ
RP Zip: 07656
SCRBCA Class Code: CLASS3BF
Project Manager: SKOWRONEK, JOHN T
Release Fin Type Code: W25

UST:

Name: HERTZ EQUIPMENT RENTAL CORP
Address: 6445 FAIN RD
City: CHARLESTON
Facility ID: 10056
Permit: P 10056
Owner: HERTZ CORP
Owner Address: 225 BRAE BLVD
Owner City, st, zip: PARK RIDGE NJ 07656
Owner Phone: 201-307-2699

Tank ID: 1
Status: Abandoned
Capacity: 4000
Product: Diesel fuel
Calcage: 0

Name: HERTZ EQUIPMENT RENTAL CORP
Address: 6445 FAIN RD
City: CHARLESTON

Tank ID: 2

Map ID
Direction
Distance
Elevation

MAP FINDINGS

Site

Database(s)

EDR ID Number
EPA ID Number

HERTZ EQUIPMENT RENTAL CORP (Continued)

U003619687

Status: Abandoned
Capacity: 2500
Product: Gasoline
Calcage: 0

Name: HERTZ EQUIPMENT RENTAL CORP
Address: 6445 FAIN RD
City: CHARLESTON

Tank ID: 3
Status: Abandoned
Capacity: 550
Product: Motor oil, lube oil, hydraulic oil (new)
Calcage: 0

Name: HERTZ EQUIPMENT RENTAL CORP
Address: 6445 FAIN RD
City: CHARLESTON

Tank ID: 4
Status: Abandoned
Capacity: 550
Product: Motor oil, lube oil, hydraulic oil (new)
Calcage: 0

Name: HERTZ EQUIPMENT RENTAL CORP
Address: 6445 FAIN RD
City: CHARLESTON

Tank ID: 5
Status: Abandoned
Capacity: 550
Product: Motor oil, lube oil, hydraulic oil (new)
Calcage: 0

SC Financial Assurance 3:

Name: HERTZ EQUIPMENT RENTAL CORP
Address: 6445 FAIN RD
City,State,Zip: CHARLESTON, SC 29406-4990
Owner Name: HERTZ CORP
Owner Address: 225 BRAE BLVD
Owner City: PARK RIDGE
Owner State: NJ
Owner Zip: 07656
Mechanism: Surety Bond
Date Expired: 4/28/2008
Bill: 0

MAP FINDINGS

Map ID
Direction
Distance
Elevation

Site

Database(s)

EDR ID Number
EPA ID Number

B8 **HERTZ EQUIPMENT RENTAL CORP**
Target **6445 FAIN RD**
Property **CHARLESTON, SC 29406**

FINDS **1007245927**
 N/A

Site 3 of 6 in cluster B

Actual: **FINDS:**
51 ft. Registry ID: 110017177972
Focus Map: Facility URL: http://ofmpub.epa.gov/enviro/fii_query_detail.disp_program_facility?p_registry_id=110017177972
4

Environmental Interest/Information System:
 SC-EFIS (South Carolina - Environmental Facility Information System) integrates information on environmental facilities, permits, violations, enforcement actions, and compliance activities needed to support regulatory requirements and target environmental quality improvements for the water, air, solid waste, and hazardous waste program areas. The EFIS was developed by the state of South Carolina and Maine joined their system in 2004.

[Click this hyperlink](#) while viewing on your computer to access additional FINDS: detail in the EDR Site Report.

B9 **HERTZ EQUIPMENT RENTAL CORP**
Target **6445 FAIN RD**
Property **CHARLESTON, SC**

SC RGA LUST **S114812427**
 N/A

Site 4 of 6 in cluster B

Actual: **RGA LUST:**
51 ft. 2012 HERTZ EQUIPMENT RENTAL CORP 6445 FAIN RD
Focus Map: 2011 HERTZ EQUIPMENT RENTAL CORP 6445 FAIN RD
4 2010 HERTZ EQUIPMENT RENTAL CORP 6445 FAIN RD
 2009 HERTZ EQUIPMENT RENTAL CORP 6445 FAIN RD
 2008 HERTZ EQUIPMENT RENTAL CORP 6445 FAIN RD
 2007 HERTZ EQUIPMENT RENTAL CORP 6445 FAIN RD
 2006 HERTZ EQUIPMENT RENTAL CORP 6445 FAIN RD
 2005 HERTZ EQUIPMENT RENTAL CORP 6445 FAIN RD
 2004 HERTZ EQUIPMENT RENTAL CORP 6445 FAIN RD
 2003 HERTZ EQUIPMENT RENTAL CORP 6445 FAIN RD

Map ID
Direction
Distance
Elevation

MAP FINDINGS

Site

Database(s)

EDR ID Number
EPA ID Number

B10
Target 6425 FAIN RD
Property CHARLESTON, SC

HMIRS 94101545
N/A

Site 5 of 6 in cluster B

Actual:
51 ft.

[Click this hyperlink](#) while viewing on your computer to access additional HMIRS detail in the EDR Site Report.

Focus Map:
4

B11 FEDERAL EXPRESS CORPORATION
Target 6425 FAIN ROAD
Property CHARLESTON, SC 29405

RCRA NonGen / NLR 1000449098
FINDS SCD987572047
ECHO

Site 6 of 6 in cluster B

Actual:
51 ft.

RCRA NonGen / NLR:

Date form received by agency:1998-04-24 00:00:00.0

Focus Map:
4

Facility name: FEDERAL EXPRESS CORPORATION

Facility address: 6425 FAIN ROAD
CHARLESTON, SC 29405

EPA ID: SCD987572047

Mailing address: FAIN ROAD
CHARLESTON, SC 29405

Contact: BOB CLEARY

Contact address: 6425 FAIN ROAD
CHARLESTON, SC 29405

Contact country: US

Contact telephone: 803-572-0641

Contact email: Not reported

EPA Region: 04

Classification: Non-Generator

Description: Handler: Non-Generators do not presently generate hazardous waste

Owner/Operator Summary:

Owner/operator name: FEDERAL EXPRESS CORPORATION

Owner/operator address: 2003 CORPORATE AVENUE
MEMPHIS, TN 38132

Owner/operator country: Not reported

Owner/operator telephone: 901-395-3761

Owner/operator email: Not reported

Owner/operator fax: Not reported

Owner/operator extension: Not reported

Legal status: Private

Owner/Operator Type: Owner

Owner/Op start date: Not reported

Owner/Op end date: Not reported

Handler Activities Summary:

U.S. importer of hazardous waste: No

Mixed waste (haz. and radioactive): No

Recycler of hazardous waste: No

Transporter of hazardous waste: No

Treater, storer or disposer of HW: No

Underground injection activity: No

Map ID
Direction
Distance
Elevation

MAP FINDINGS

Site

Database(s)

EDR ID Number
EPA ID Number

FEDERAL EXPRESS CORPORATION (Continued)

1000449098

On-site burner exemption: No
Furnace exemption: No
Used oil fuel burner: No
Used oil processor: No
Used oil refiner: No
Used oil fuel marketer to burner: No
Used oil Specification marketer: No
Used oil transfer facility: No
Used oil transporter: No

Hazardous Waste Summary:

- . Waste code: D001
- . Waste name: IGNITABLE WASTE

- . Waste code: F001
- . Waste name: THE FOLLOWING SPENT HALOGENATED SOLVENTS USED IN DEGREASING: TETRACHLOROETHYLENE, TRICHLOROETHYLENE, METHYLENE CHLORIDE, 1,1,1-TRICHLOROETHANE, CARBON TETRACHLORIDE AND CHLORINATED FLUOROCARBONS; ALL SPENT SOLVENT MIXTURES/BLENDS USED IN DEGREASING CONTAINING, BEFORE USE, A TOTAL OF TEN PERCENT OR MORE (BY VOLUME) OF ONE OR MORE OF THE ABOVE HALOGENATED SOLVENTS OR THOSE SOLVENTS LISTED IN F002, F004, AND F005; AND STILL BOTTOMS FROM THE RECOVERY OF THESE SPENT SOLVENTS AND SPENT SOLVENT MIXTURES.

- . Waste code: F005
- . Waste name: THE FOLLOWING SPENT NONHALOGENATED SOLVENTS: TOLUENE, METHYL ETHYL KETONE, CARBON DISULFIDE, ISOBUTANOL, PYRIDINE, BENZENE, 2-ETHOXYETHANOL, AND 2-NITROPROPANE; ALL SPENT SOLVENT MIXTURES/BLENDS CONTAINING, BEFORE USE, A TOTAL OF TEN PERCENT OR MORE (BY VOLUME) OF ONE OR MORE OF THE ABOVE NONHALOGENATED SOLVENTS OR THOSE SOLVENTS LISTED IN F001, F002, OR F004; AND STILL BOTTOMS FROM THE RECOVERY OF THESE SPENT SOLVENTS AND SPENT SOLVENT MIXTURES.

Violation Status: No violations found

FINDS:

Registry ID: 110004940752
Facility URL: http://ofmpub.epa.gov/enviro/fii_query_detail.disp_program_facility?p_registry_id=110004940752

Environmental Interest/Information System:

SC-EFIS (South Carolina - Environmental Facility Information System) integrates information on environmental facilities, permits, violations, enforcement actions, and compliance activities needed to support regulatory requirements and target environmental quality improvements for the water, air, solid waste, and hazardous waste program areas. The EFIS was developed by the state of South Carolina and Maine joined their system in 2004.
RCRAInfo is a national information system that supports the Resource Conservation and Recovery Act (RCRA) program through the tracking of events and activities related to facilities that generate, transport, and treat, store, or dispose of hazardous waste. RCRAInfo allows RCRA program staff to track the notification, permit, compliance, and corrective action activities required under RCRA.

[Click this hyperlink](#) while viewing on your computer to access additional FINDS: detail in the EDR Site Report.

Map ID
Direction
Distance
Elevation

MAP FINDINGS

Site

Database(s)

EDR ID Number
EPA ID Number

FEDERAL EXPRESS CORPORATION (Continued)

1000449098

ECHO:

Envid: 1000449098
Registry ID: 110004940752
DFR URL: <http://echo.epa.gov/detailed-facility-report?fid=110004940752>

C12 NORTH CHARLESTON MAINT FACILITY
Target 6355C FAIN BLVD
Property N CHARLESTON, SC

SC RGA LUST S114816663
N/A

Site 1 of 7 in cluster C

Actual: RGA LUST: 1999 NORTH CHARLESTON MAINT FACILITY 6355C FAIN BLVD
51 ft.

Focus Map:
4

C13 SCDOT LOWER STATE SIGN SHOP
Target 6355 FAIN BLVD
Property CHARLESTON, SC 29406

RCRA-VSQG 1006811466
FINDS SCR000763672
ECHO

Site 2 of 7 in cluster C

Actual: RCRA-VSQG:
51 ft. Date form received by agency:2002-12-09 00:00:00.0
Focus Map: Facility name: SCDOT LOWER STATE SIGN SHOP
4 Facility address: 6355 FAIN BLVD
CHARLESTON, SC 29406
EPA ID: SCR000763672
Mailing address: FAIN BLVD
CHARLESTON, SC 29406
Contact: MICHELE REECE
Contact address: FAIN BLVD
CHARLESTON, SC 29406
Contact country: US
Contact telephone: 843-740-6172
Contact email: Not reported
EPA Region: 04
Land type: Private
Classification: Conditionally Exempt Small Quantity Generator
Description: Handler: generates 100 kg or less of hazardous waste per calendar month, and accumulates 1000 kg or less of hazardous waste at any time; or generates 1 kg or less of acutely hazardous waste per calendar month, and accumulates at any time: 1 kg or less of acutely hazardous waste; or 100 kg or less of any residue or contaminated soil, waste or other debris resulting from the cleanup of a spill, into or on any land or water, of acutely hazardous waste; or generates 100 kg or less of any residue or contaminated soil, waste or other debris resulting from the cleanup of a spill, into or on any land or water, of acutely hazardous waste during any calendar month, and accumulates at any time: 1 kg or less of acutely hazardous waste; or 100 kg or less of any residue or contaminated soil, waste or other debris resulting from the cleanup of a spill, into or on any land or water, of acutely hazardous waste

Map ID
Direction
Distance
Elevation

MAP FINDINGS

Site

Database(s)

EDR ID Number
EPA ID Number

SCDOT LOWER STATE SIGN SHOP (Continued)

1006811466

Owner/Operator Summary:

Owner/operator name: SCDOT
Owner/operator address: FAIN BLVD BLDG E
N CHARLESTON, SC 29406
Owner/operator country: US
Owner/operator telephone: 843-740-6172
Owner/operator email: Not reported
Owner/operator fax: Not reported
Owner/operator extension: Not reported
Legal status: State
Owner/Operator Type: Owner
Owner/Op start date: 2002-12-09 00:00:00.
Owner/Op end date: Not reported

Owner/operator name: SCDOT
Owner/operator address: FAIN BLVD BLDG E
N CHARLESTON, SC 29406
Owner/operator country: US
Owner/operator telephone: 843-740-6172
Owner/operator email: Not reported
Owner/operator fax: Not reported
Owner/operator extension: Not reported
Legal status: State
Owner/Operator Type: Operator
Owner/Op start date: 2002-12-09 00:00:00.
Owner/Op end date: Not reported

Handler Activities Summary:

U.S. importer of hazardous waste: No
Mixed waste (haz. and radioactive): No
Recycler of hazardous waste: No
Transporter of hazardous waste: No
Treater, storer or disposer of HW: No
Underground injection activity: No
On-site burner exemption: No
Furnace exemption: No
Used oil fuel burner: No
Used oil processor: No
User oil refiner: No
Used oil fuel marketer to burner: No
Used oil Specification marketer: No
Used oil transfer facility: No
Used oil transporter: No

Hazardous Waste Summary:

. Waste code: D001
. Waste name: IGNITABLE WASTE

Violation Status: No violations found

FINDS:

Registry ID: 110014362616
Facility URL: http://ofmpub.epa.gov/enviro/fii_query_detail.disp_program_facility?p_registry_id=110014362616

Map ID
 Direction
 Distance
 Elevation

MAP FINDINGS

Site

Database(s)

EDR ID Number
 EPA ID Number

SCDOT LOWER STATE SIGN SHOP (Continued)

1006811466

Environmental Interest/Information System:

RCRAInfo is a national information system that supports the Resource Conservation and Recovery Act (RCRA) program through the tracking of events and activities related to facilities that generate, transport, and treat, store, or dispose of hazardous waste. RCRAInfo allows RCRA program staff to track the notification, permit, compliance, and corrective action activities required under RCRA.

Click this hyperlink while viewing on your computer to access additional FINDS: detail in the EDR Site Report.

ECHO:

Envid: 1006811466
 Registry ID: 110014362616
 DFR URL: <http://echo.epa.gov/detailed-facility-report?fid=110014362616>

C14	NORTH CHARLESTON MAINT FACILITY	SC RGA LUST	S114816659
Target	6355 FAIN BLVD		N/A
Property	N CHARLESTON, SC		

Site 3 of 7 in cluster C

Actual: 51 ft.	RGA LUST:	2003	NORTH CHARLESTON MAINT FACILITY	6355 FAIN BLVD
Focus Map: 4		2002	NORTH CHARLESTON MAINT FACILITY	6355 FAIN BLVD
		2001	NORTH CHARLESTON MAINT FACILITY	6355 FAIN BLVD
		2000	NORTH CHARLESTON MAINT FACILITY	6355 FAIN BLVD

C15	NORTH CHARLESTON MAINT FACILITY	SC RGA LUST	S114816661
Target	6355 FAIN BLVD		N/A
Property	NORTH CHARLESTON, SC		

Site 4 of 7 in cluster C

Actual: 51 ft.	RGA LUST:	2012	NORTH CHARLESTON MAINT FACILITY	6355 FAIN BLVD
Focus Map: 4		2011	NORTH CHARLESTON MAINT FACILITY	6355 FAIN BLVD
		2010	NORTH CHARLESTON MAINT FACILITY	6355 FAIN BLVD
		2009	NORTH CHARLESTON MAINT FACILITY	6355 FAIN BLVD
		2008	NORTH CHARLESTON MAINT FACILITY	6355 FAIN BLVD
		2006	NORTH CHARLESTON MAINT FACILITY	6355 FAIN BLVD
		2005	NORTH CHARLESTON MAINT FACILITY	6355 FAIN BLVD
		2004	NORTH CHARLESTON MAINT FACILITY	6355 FAIN BLVD

Map ID
Direction
Distance
Elevation

MAP FINDINGS

Site

Database(s)

EDR ID Number
EPA ID Number

C16 NORTH CHARLESTON MAINT FACILITY
Target 6355 FAIN BLVD
Property NORTH CHARLESTON, SC

SC LUST U004017038
SC UST N/A
SC Financial Assurance
SC GWCI

Site 5 of 7 in cluster C

Actual:
51 ft.

LUST:

Focus Map:
4

Name: NORTH CHARLESTON MAINT FACILITY
Address: 6355 FAIN BLVD
City,State,Zip: NORTH CHARLESTON, SC 29406
Release Number: 1
Facility ID: 01078
Release Status Number: Not reported
Substance: PETRO
Tank Owner Company Name: SC DEPARTMENT OF TRANSP
Tank Owner Last Name: Not reported
Tank Owner First name: Not reported
NFA Date: 04/16/2004
Tank Owner City: Not reported
Confirmed Date: Not reported
Release Date: 12/30/1991
EID: Not reported
Local Facility District: Not reported
SCRBCA Class Number: Not reported
Release Fin Type Code: Not reported
Qualified: Not reported
Release Source: Not reported
Local Fac Last Name: Not reported
Local Fac First Name: Not reported
User Name: BRINEYSM
Cleanup Initiated Date: 03/23/1992
Prefix: Not reported
Total Score: 1

LUST:

Release Date: 07/13/2006
Cleanup Complete Date: Not reported
Depth to Ground Water: 9
Ground Water Flow Direction: W
Release Number: 3
Confirmed date: 08/07/2006
RP Name: SC DEPARTMENT OF TRANSPORTATION
RP Address: PO BOX 191
RP City: COLUMBIA
RP State: SC
RP Zip: 29202-0191
SCRBCA Class Code: CLASS3BF
Project Manager: PADGETT, JOEL P
Release Fin Type Code: WS

Release Date: 01/20/1997
Cleanup Complete Date: 04/21/1998
Depth to Ground Water: Not reported
Ground Water Flow Direction: Not reported
Release Number: 2
Confirmed date: 02/13/1997
RP Name: SC DEPARTMENT OF TRANSPORTATION
RP Address: PO BOX 191
RP City: COLUMBIA
RP State: SC

Map ID
Direction
Distance
Elevation

MAP FINDINGS

Site

Database(s)

EDR ID Number
EPA ID Number

NORTH CHARLESTON MAINT FACILITY (Continued)

U004017038

RP Zip: 29202-0191
SCRBCA Class Code: CLASS5B
Project Manager: PADGETT, JOEL P
Release Fin Type Code: W25

Release Date: 12/30/1991
Cleanup Complete Date: 04/08/2004
Depth to Ground Water: 7.230
Ground Water Flow Direction: NW
Release Number: 1
Confirmed date: 03/23/1992
RP Name: SC DEPARTMENT OF TRANSPORTATION
RP Address: PO BOX 191
RP City: COLUMBIA
RP State: SC
RP Zip: 29202-0191
SCRBCA Class Code: CLASS3BF
Project Manager: BRINEY, STEPHANIE M
Release Fin Type Code: DS

Release Date: 07/13/2006
Cleanup Complete Date: Not reported
Depth to Ground Water: 9
Ground Water Flow Direction: W
Release Number: 3
Confirmed date: 08/07/2006
RP Name: SCDOT
RP Address: PO BOX 191
RP City: COLUMBIA
RP State: SC
RP Zip: 29202-0191
SCRBCA Class Code: CLASS3BF
Project Manager: PADGETT, JOEL P
Release Fin Type Code: WS

Release Date: 01/20/1997
Cleanup Complete Date: 04/21/1998
Depth to Ground Water: Not reported
Ground Water Flow Direction: Not reported
Release Number: 2
Confirmed date: 02/13/1997
RP Name: SCDOT
RP Address: PO BOX 191
RP City: COLUMBIA
RP State: SC
RP Zip: 29202-0191
SCRBCA Class Code: CLASS5B
Project Manager: PADGETT, JOEL P
Release Fin Type Code: W25

Release Date: 12/30/1991
Cleanup Complete Date: 04/08/2004
Depth to Ground Water: 7.230
Ground Water Flow Direction: NW
Release Number: 1
Confirmed date: 03/23/1992
RP Name: SCDOT

Map ID
Direction
Distance
Elevation

MAP FINDINGS

Site

Database(s)

EDR ID Number
EPA ID Number

NORTH CHARLESTON MAINT FACILITY (Continued)

U004017038

RP Address: PO BOX 191
RP City: COLUMBIA
RP State: SC
RP Zip: 29202-0191
SCRBCA Class Code: CLASS3BF
Project Manager: BRINEY, STEPHANIE M
Release Fin Type Code: DS

Name: NORTH CHARLESTON MAINT FACILITY
Address: 6355 FAIN BLVD
City,State,Zip: NORTH CHARLESTO, SC 29406
Release Number: 2
Facility ID: 01078
Release Status Number: Not reported
Substance: PETRO
Tank Owner Company Name: SC DEPARTMENT OF TRANSP
Tank Owner Last Name: Not reported
Tank Owner First name: Not reported
NFA Date: 04/21/1998
Tank Owner City: Not reported
Confirmed Date: Not reported
Release Date: 01/20/1997
EID: Not reported
Local Facility District: Not reported
SCRBCA Class Number: Not reported
Release Fin Type Code: Not reported
Qualified: Not reported
Release Source: Not reported
Local Fac Last Name: Not reported
Local Fac First Name: Not reported
User Name: PADGETJP
Cleanup Initiated Date: 02/13/1997
Prefix: Not reported
Total Score: 1

LUST:

Release Date: 07/13/2006
Cleanup Complete Date: Not reported
Depth to Ground Water: 9
Ground Water Flow Direction: W
Release Number: 3
Confirmed date: 08/07/2006
RP Name: SC DEPARTMENT OF TRANSPORTATION
RP Address: PO BOX 191
RP City: COLUMBIA
RP State: SC
RP Zip: 29202-0191
SCRBCA Class Code: CLASS3BF
Project Manager: PADGETT, JOEL P
Release Fin Type Code: WS

Release Date: 01/20/1997
Cleanup Complete Date: 04/21/1998
Depth to Ground Water: Not reported
Ground Water Flow Direction: Not reported
Release Number: 2
Confirmed date: 02/13/1997

Map ID
Direction
Distance
Elevation

MAP FINDINGS

Site

Database(s)

EDR ID Number
EPA ID Number

NORTH CHARLESTON MAINT FACILITY (Continued)

U004017038

RP Name: SC DEPARTMENT OF TRANSPORTATION
RP Address: PO BOX 191
RP City: COLUMBIA
RP State: SC
RP Zip: 29202-0191
SCRBCA Class Code: CLASS5B
Project Manager: PADGETT, JOEL P
Release Fin Type Code: W25

Release Date: 12/30/1991
Cleanup Complete Date: 04/08/2004
Depth to Ground Water: 7.230
Ground Water Flow Direction: NW
Release Number: 1

Confirmed date: 03/23/1992
RP Name: SC DEPARTMENT OF TRANSPORTATION
RP Address: PO BOX 191
RP City: COLUMBIA
RP State: SC
RP Zip: 29202-0191
SCRBCA Class Code: CLASS3BF
Project Manager: BRINEY, STEPHANIE M
Release Fin Type Code: DS

Release Date: 07/13/2006
Cleanup Complete Date: Not reported
Depth to Ground Water: 9
Ground Water Flow Direction: W
Release Number: 3
Confirmed date: 08/07/2006
RP Name: SCDOT
RP Address: PO BOX 191
RP City: COLUMBIA
RP State: SC
RP Zip: 29202-0191
SCRBCA Class Code: CLASS3BF
Project Manager: PADGETT, JOEL P
Release Fin Type Code: WS

Release Date: 01/20/1997
Cleanup Complete Date: 04/21/1998
Depth to Ground Water: Not reported
Ground Water Flow Direction: Not reported
Release Number: 2
Confirmed date: 02/13/1997
RP Name: SCDOT
RP Address: PO BOX 191
RP City: COLUMBIA
RP State: SC
RP Zip: 29202-0191
SCRBCA Class Code: CLASS5B
Project Manager: PADGETT, JOEL P
Release Fin Type Code: W25

Release Date: 12/30/1991
Cleanup Complete Date: 04/08/2004
Depth to Ground Water: 7.230

Map ID
Direction
Distance
Elevation

MAP FINDINGS

Site

Database(s)

EDR ID Number
EPA ID Number

NORTH CHARLESTON MAINT FACILITY (Continued)

U004017038

Ground Water Flow Direction: NW
Release Number: 1
Confirmed date: 03/23/1992
RP Name: SCDOT
RP Address: PO BOX 191
RP City: COLUMBIA
RP State: SC
RP Zip: 29202-0191
SCRBCA Class Code: CLASS3BF
Project Manager: BRINEY, STEPHANIE M
Release Fin Type Code: DS

Name: NORTH CHARLESTON MAINT FACILITY
Address: 6355 FAIN BLVD
City,State,Zip: NORTH CHARLESTO, SC 29406
Release Number: 3
Facility ID: 01078
Release Status Number: Not reported
Substance: PETROL
Tank Owner Company Name: SC DEPARTMENT OF TRANSP
Tank Owner Last Name: Not reported
Tank Owner First name: Not reported
NFA Date: Not reported
Tank Owner City: Not reported
Confirmed Date: Not reported
Release Date: 07/13/2006
EID: Not reported
Local Facility District: Not reported
SCRBCA Class Number: Not reported
Release Fin Type Code: Not reported
Qualified: Not reported
Release Source: Not reported
Local Fac Last Name: Not reported
Local Fac First Name: Not reported
User Name: THOMASMA
Cleanup Initiated Date: 08/07/2006
Prefix: Not reported
Total Score: 3

LUST:

Release Date: 07/13/2006
Cleanup Complete Date: Not reported
Depth to Ground Water: 9
Ground Water Flow Direction: W
Release Number: 3
Confirmed date: 08/07/2006
RP Name: SC DEPARTMENT OF TRANSPORTATION
RP Address: PO BOX 191
RP City: COLUMBIA
RP State: SC
RP Zip: 29202-0191
SCRBCA Class Code: CLASS3BF
Project Manager: PADGETT, JOEL P
Release Fin Type Code: WS

Release Date: 01/20/1997
Cleanup Complete Date: 04/21/1998

Map ID
Direction
Distance
Elevation

MAP FINDINGS

Site

Database(s)

EDR ID Number
EPA ID Number

NORTH CHARLESTON MAINT FACILITY (Continued)

U004017038

Depth to Ground Water: Not reported
Ground Water Flow Direction: Not reported
Release Number: 2
Confirmed date: 02/13/1997
RP Name: SC DEPARTMENT OF TRANSPORTATION
RP Address: PO BOX 191
RP City: COLUMBIA
RP State: SC
RP Zip: 29202-0191
SCRBCA Class Code: CLASS5B
Project Manager: PADGETT, JOEL P
Release Fin Type Code: W25

Release Date: 12/30/1991
Cleanup Complete Date: 04/08/2004
Depth to Ground Water: 7.230
Ground Water Flow Direction: NW
Release Number: 1
Confirmed date: 03/23/1992
RP Name: SC DEPARTMENT OF TRANSPORTATION
RP Address: PO BOX 191
RP City: COLUMBIA
RP State: SC
RP Zip: 29202-0191
SCRBCA Class Code: CLASS3BF
Project Manager: BRINEY, STEPHANIE M
Release Fin Type Code: DS

Release Date: 07/13/2006
Cleanup Complete Date: Not reported
Depth to Ground Water: 9
Ground Water Flow Direction: W
Release Number: 3
Confirmed date: 08/07/2006
RP Name: SCDOT
RP Address: PO BOX 191
RP City: COLUMBIA
RP State: SC
RP Zip: 29202-0191
SCRBCA Class Code: CLASS3BF
Project Manager: PADGETT, JOEL P
Release Fin Type Code: WS

Release Date: 01/20/1997
Cleanup Complete Date: 04/21/1998
Depth to Ground Water: Not reported
Ground Water Flow Direction: Not reported
Release Number: 2
Confirmed date: 02/13/1997
RP Name: SCDOT
RP Address: PO BOX 191
RP City: COLUMBIA
RP State: SC
RP Zip: 29202-0191
SCRBCA Class Code: CLASS5B
Project Manager: PADGETT, JOEL P
Release Fin Type Code: W25

Map ID
Direction
Distance
Elevation

MAP FINDINGS

Site

Database(s)

EDR ID Number
EPA ID Number

NORTH CHARLESTON MAINT FACILITY (Continued)

U004017038

Release Date: 12/30/1991
Cleanup Complete Date: 04/08/2004
Depth to Ground Water: 7.230
Ground Water Flow Direction: NW
Release Number: 1
Confirmed date: 03/23/1992
RP Name: SCDOT
RP Address: PO BOX 191
RP City: COLUMBIA
RP State: SC
RP Zip: 29202-0191
SCRBCA Class Code: CLASS3BF
Project Manager: BRINEY, STEPHANIE M
Release Fin Type Code: DS

UST:

Name: NORTH CHARLESTON MAINT FACILITY
Address: 6355 FAIN BLVD
City: NORTH CHARLESTON
Facility ID: 01078
Permit: P 01078
Owner: SC DEPARTMENT OF TRANSPORTATION
Owner Address: PO BOX 191
Owner City, st, zip: COLUMBIA SC 29202-0191
Owner Phone: 803-786-0128

Tank ID: 1
Status: **Abandoned**
Capacity: 10000
Product: Gasoline
Calclage: 10

Name: NORTH CHARLESTON MAINT FACILITY
Address: 6355 FAIN BLVD
City: NORTH CHARLESTON

Tank ID: 2
Status: **Abandoned**
Capacity: 8000
Product: Gasoline
Calclage: 15

Name: NORTH CHARLESTON MAINT FACILITY
Address: 6355 FAIN BLVD
City: NORTH CHARLESTON

Tank ID: 3
Status: **Abandoned**
Capacity: 150
Product: Diesel fuel
Calclage: Not reported

Name: NORTH CHARLESTON MAINT FACILITY
Address: 6355 FAIN BLVD
City: NORTH CHARLESTON

Map ID
Direction
Distance
Elevation

MAP FINDINGS

Site

Database(s)

EDR ID Number
EPA ID Number

NORTH CHARLESTON MAINT FACILITY (Continued)

U004017038

Tank ID: 4
Status: **Abandoned**
Capacity: 600
Product: Waste oil, burnt oil, used oil
Calcage: 6

Name: NORTH CHARLESTON MAINT FACILITY
Address: 6355 FAIN BLVD
City: NORTH CHARLESTON

Tank ID: 5
Status: **Abandoned**
Capacity: 10000
Product: Diesel fuel
Calcage: 0

Name: NORTH CHARLESTON MAINT FACILITY
Address: 6355 FAIN BLVD
City: NORTH CHARLESTON

Tank ID: 6
Status: **Abandoned**
Capacity: 10000
Product: Gasoline
Calcage: 0

Name: NORTH CHARLESTON MAINT FACILITY
Address: 6355 FAIN BLVD
City: NORTH CHARLESTON

Tank ID: 7
Status: **Currently in Use**
Capacity: 8000
Product: Gasoline RUL
Calcage: 0

Name: NORTH CHARLESTON MAINT FACILITY
Address: 6355 FAIN BLVD
City: NORTH CHARLESTON

Tank ID: 8
Status: **Currently in Use**
Capacity: 15000
Product: Diesel fuel
Calcage: 0

SC Financial Assurance 3:

Name: NORTH CHARLESTON MAINT FACILITY
Address: 6355 FAIN BLVD
City,State,Zip: NORTH CHARLESTON, SC 29406
Owner Name: SC DEPARTMENT OF TRANSPORTATION
Owner Address: PO BOX 191
Owner City: COLUMBIA
Owner State: SC
Owner Zip: 29202-0191
Mechanism: Exempt
Date Expired: Not reported

Map ID
 Direction
 Distance
 Elevation

MAP FINDINGS

Site

Database(s)

EDR ID Number
 EPA ID Number

NORTH CHARLESTON MAINT FACILITY (Continued)

U004017038

Bill: 2

SC GWIC:

Bureau: BLWM
 EAP ID: Not reported
 Solid Waste Permit #: Not reported
 Bureau of Land & Waste Management File #: Not reported
 Permit Number: 01078
 WPC Permit: Not reported
 Program: DUST
 Contamination: PETRO
 Petroleum Products: True
 Volatile Organic Compounds: False
 Metals: False
 Nitrates or Potential to Nitrate: False
 Pesticides & Herbicides: False
 Polychlorinated Biphenyls: False
 Base, Neutral, & Acid Extractables: False
 Phenols: False
 Radionuclides Over Max Contaminant Levels: False
 Sources Not In Other Categories: False
 Source: UST
 Underground Storage Tanks: True
 Pits, Ponds, & Lagoons: False
 Spills & Leaks: False
 Landfills: False
 Aboveground Storage Tank: False
 Spray Irrigation: False
 Single-Event Spill: False
 Unpermitted Disposal: False
 Septic Tank/Tile Field: False
 Substances Not In Other Categories: False
 Sources of Contamination Undetermined: False
 Assessment: Yes
 Monitoring: No
 Remediation: No
 Surface Impact: No
 Drinking Water Well Impact: No
 Remarks: Site ID # 01078. RBCA Classification 3BF1. Conducting investigation/Risk Assessment.

C17 NORTH CHARLESTON MAINT FACILITY
Target 6355 FAIN BLVD
Property N CHARLESTON, SC 29406

FINDS 1007242236
N/A

Site 6 of 7 in cluster C

Actual: FINDS:
51 ft. Registry ID: 110017139522
Focus Map: Facility URL: http://ofmpub.epa.gov/enviro/fii_query_detail.disp_program_facility?p_registry_id=110017139522
4

Environmental Interest/Information System:
 SC-EFIS (South Carolina - Environmental Facility Information System) integrates information on environmental facilities, permits, violations, enforcement actions, and compliance activities needed to support regulatory requirements and target environmental quality improvements for the water, air, solid waste, and hazardous waste

MAP FINDINGS

Map ID Direction Distance Elevation		Site		Database(s)	EDR ID Number EPA ID Number
--	--	------	--	-------------	--------------------------------

NORTH CHARLESTON MAINT FACILITY (Continued)

1007242236

program areas. The EFIS was developed by the state of South Carolina and Maine joined their system in 2004.

[Click this hyperlink](#) while viewing on your computer to access additional FINDS: detail in the EDR Site Report.

C18 Target Property	SC DEPT OF TRANSPORTATION CHARLESTON 6355 FAIN BLVD CHARLESTON, SC	SC UST	U004253263 N/A
--	---	---------------	---------------------------------

Site 7 of 7 in cluster C

Actual: 51 ft.	UST:	
	Name:	SC DEPT OF TRANSPORTATION CHARLESTON
Focus Map: 4	Address:	6355 FAIN BLVD
	City:	CHARLESTON
	Facility ID:	10045
	Permit:	P 10045
	Owner:	SC DEPT OF TRANSPORTATION CHARLESTON
	Owner Address:	6355 FAIN ST
	Owner City, st, zip:	CHARLESTON SC 29406
	Owner Phone:	843-740-1665
	Tank ID:	Not reported
	Status:	Not reported
	Capacity:	Not reported
	Product:	Not reported
	Calclage:	Not reported

19 Target Property	DANIEL ISLAND WOODWORKS INC 6333 FAIN BLVD NORTH CHARLESTON, SC 29406	FINDS	1024404473 N/A
---	--	--------------	---------------------------------

	FINDS:	
	Registry ID:	110070319593
Actual: 48 ft.	Facility URL:	http://ofmpub.epa.gov/enviro/fii_query_detail.disp_program_facility?p_registry_id=110070319593
Focus Map: 4	Environmental Interest/Information System:	OSHA ESTABLISHMENT

[Click this hyperlink](#) while viewing on your computer to access additional FINDS: detail in the EDR Site Report.

D20 Target Property	SCDOT DIST 6 LAB 6355 B FAIN BLVD CHARLESTON, SC 29406	RCRA-VSQG	1000215115 SCD982099194
--	---	------------------	--

Site 1 of 2 in cluster D

Actual: 46 ft.	RCRA-VSQG:	
	Date form received by agency:	2002-05-28 00:00:00.0
Focus Map: 4	Facility name:	SCDOT DIST 6 LAB
	Facility address:	6355 B FAIN BLVD CHARLESTON, SC 29406
	EPA ID:	SCD982099194
	Mailing address:	FAIN BLVD

Map ID
Direction
Distance
Elevation

MAP FINDINGS

Site

Database(s)

EDR ID Number
EPA ID Number

SCDOT DIST 6 LAB (Continued)

1000215115

Contact: CHARLESTON, SC 29406
Contact address: EVERETT PHIPPS
FAIN BLVD
CHARLESTON, SC 29406
Contact country: US
Contact telephone: 843-740-1693
Contact email: Not reported
EPA Region: 04
Classification: Conditionally Exempt Small Quantity Generator
Description: Handler: generates 100 kg or less of hazardous waste per calendar month, and accumulates 1000 kg or less of hazardous waste at any time; or generates 1 kg or less of acutely hazardous waste per calendar month, and accumulates at any time: 1 kg or less of acutely hazardous waste; or 100 kg or less of any residue or contaminated soil, waste or other debris resulting from the cleanup of a spill, into or on any land or water, of acutely hazardous waste; or generates 100 kg or less of any residue or contaminated soil, waste or other debris resulting from the cleanup of a spill, into or on any land or water, of acutely hazardous waste during any calendar month, and accumulates at any time: 1 kg or less of acutely hazardous waste; or 100 kg or less of any residue or contaminated soil, waste or other debris resulting from the cleanup of a spill, into or on any land or water, of acutely hazardous waste

Owner/Operator Summary:

Owner/operator name: OPERNAME
Owner/operator address: OPERSTREET
OPERCITY, WY 99999
Owner/operator country: Not reported
Owner/operator telephone: 404-555-1212
Owner/operator email: Not reported
Owner/operator fax: Not reported
Owner/operator extension: Not reported
Legal status: Private
Owner/Operator Type: Operator
Owner/Op start date: Not reported
Owner/Op end date: Not reported

Owner/operator name: SC DEPT HWY & PUB TR
Owner/operator address: 6355-B FAIN ST
CHARLESTON, SC 29415
Owner/operator country: Not reported
Owner/operator telephone: 999-999-9999
Owner/operator email: Not reported
Owner/operator fax: Not reported
Owner/operator extension: Not reported
Legal status: Private
Owner/Operator Type: Owner
Owner/Op start date: Not reported
Owner/Op end date: Not reported

Handler Activities Summary:

U.S. importer of hazardous waste: No
Mixed waste (haz. and radioactive): No
Recycler of hazardous waste: No
Transporter of hazardous waste: No

Map ID
 Direction
 Distance
 Elevation

MAP FINDINGS

Site

Database(s)

EDR ID Number
 EPA ID Number

SCDOT DIST 6 LAB (Continued)

1000215115

Treater, storer or disposer of HW: No
 Underground injection activity: No
 On-site burner exemption: No
 Furnace exemption: No
 Used oil fuel burner: No
 Used oil processor: No
 User oil refiner: No
 Used oil fuel marketer to burner: No
 Used oil Specification marketer: No
 Used oil transfer facility: No
 Used oil transporter: No

Historical Generators:

Date form received by agency:2002-03-27 00:00:00.0
 Site name: SCDOT MATERIALS TESTING LABORATORY
 Classification: Small Quantity Generator

Date form received by agency:1998-11-02 00:00:00.0
 Site name: SCDOT MATERIALS TESTING LABORATORY
 Classification: Small Quantity Generator

Hazardous Waste Summary:

. Waste code: F002
 . Waste name: THE FOLLOWING SPENT HALOGENATED SOLVENTS: TETRACHLOROETHYLENE, METHYLENE CHLORIDE, TRICHLOROETHYLENE, 1,1,1-TRICHLOROETHANE, CHLOROBENZENE, 1,1,2-TRICHLORO-1,2,2-TRIFLUOROETHANE, ORTHO-DICHLOROBENZENE, TRICHLOROFLUOROMETHANE, AND 1,1,2, TRICHLOROETHANE; ALL SPENT SOLVENT MIXTURES/BLENDS CONTAINING, BEFORE USE, A TOTAL OF TEN PERCENT OR MORE (BY VOLUME) OF ONE OR MORE OF THE ABOVE HALOGENATED SOLVENTS OR THOSE SOLVENTS LISTED IN F001, F004, AND F005; AND STILL BOTTOMS FROM THE RECOVERY OF THESE SPENT SOLVENTS AND SPENT SOLVENT MIXTURES.

. Waste code: U226
 . Waste name: ETHANE, 1,1,1-TRICHLORO- (OR) METHYL CHLOROFORM

Violation Status: No violations found

**E21
 Target
 Property**

**SPEEDWAY #624
 2353 AVIATION AVE
 CHARLESTON, SC**

**SC RGA LUST S114821783
 N/A**

Site 1 of 11 in cluster E

**Actual:
 40 ft.**

RGA LUST:

1998	SPEEDWAY #624	2353 AVIATION AVE
1997	SPEEDWAY #624	2353 AVIATION AVE
1996	SPEEDWAY #624	2353 AVIATION AVE
1993	SPEEDWAY #624	2353 AVIATION AVE
1992	SPEEDWAY #624	2353 AVIATION AVE

**Focus Map:
 4**

Map ID
Direction
Distance
Elevation

MAP FINDINGS

Site

Database(s)

EDR ID Number
EPA ID Number

E22 VALUE NO 624
Target 2353 W AVIATION AVE
Property NORTH CHARLESTON, SC 29406

EDR Hist Auto 1021142184
N/A

Site 2 of 11 in cluster E

Actual: EDR Hist Auto
40 ft.

Focus Map:	Year:	Name:	Type:
4	1994	VALUE NO 624	Gasoline Service Stations
	1995	VALUE NO 624	Gasoline Service Stations
	1996	VALUE NO 624	Gasoline Service Stations
	1997	VALUE NO 624	Gasoline Service Stations
	1998	SPEEDWAY SUPER AMERICA LLC	Gasoline Service Stations
	2000	EL CHEAPO	Gasoline Service Stations
	2001	EL CHEAPO	Gasoline Service Stations
	2002	EL CHEAPO	Gasoline Service Stations

E23 EL CHEAPOS
Target 2353 AVIATION AVE
Property CHARLESTON, SC

SC LUST U003666014
SC UST N/A
SC RCR
SC Financial Assurance
SC GWCI

Site 3 of 11 in cluster E

Actual: LUST:
40 ft. Name: EL CHEAPOS
Focus Map: Address: 2353 AVIATION AVE
4 City,State,Zip: CHARLESTON, SC 29406-4934
Release Number: 1
Facility ID: 01375
Release Status Number: Not reported
Substance: PETRO
Tank Owner Company Name: SOMMERS OIL CO
Tank Owner Last Name: Not reported
Tank Owner First name: Not reported
NFA Date: 02/19/2008
Tank Owner City: Not reported
Confirmed Date: Not reported
Release Date: 12/28/1989
EID: Not reported
Local Facility District: Not reported
SCRBCA Class Number: Not reported
Release Fin Type Code: Not reported
Qualified: Not reported
Release Source: Not reported
Local Fac Last Name: Not reported
Local Fac First Name: Not reported
User Name: PADGETJP
Cleanup Initiated Date: 08/06/1990
Prefix: Not reported
Total Score: 3

LUST:
Release Date: 12/28/1989
Cleanup Complete Date: Not reported
Depth to Ground Water: 7
Ground Water Flow Direction: NE
Release Number: 1
Confirmed date: 08/06/1990
RP Name: SPEEDWAY LLC

Map ID
Direction
Distance
Elevation

MAP FINDINGS

Site

Database(s)

EDR ID Number
EPA ID Number

EL CHEAPOS (Continued)

U003666014

RP Address: 500 SPEEDWAY DR
RP City: ENON
RP State: OH
RP Zip: 45323-1056
SCRBCA Class Code: CLASS3BF
Project Manager: PADGETT, JOEL P
Release Fin Type Code: WS

UST:

Name: EL CHEAPOS
Address: 2353 AVIATION AVE
City: CHARLESTON
Facility ID: 01375
Permit: P 01375
Owner: SOMMERS OIL CO
Owner Address: PO BOX 1869
Owner City, st, zip: RICHMOND HILL GA 31324-1869
Owner Phone: 912-756-5423

Tank ID: 1
Status: Abandoned
Capacity: 10000
Product: Gasoline
Calcage: 10

Name: EL CHEAPOS
Address: 2353 AVIATION AVE
City: CHARLESTON

Tank ID: 2
Status: Abandoned
Capacity: 10000
Product: Gasoline
Calcage: 10

Name: EL CHEAPOS
Address: 2353 AVIATION AVE
City: CHARLESTON

Tank ID: 3
Status: Abandoned
Capacity: 10000
Product: Gasoline
Calcage: 10

Name: EL CHEAPOS
Address: 2353 AVIATION AVE
City: CHARLESTON

Tank ID: 4
Status: Abandoned
Capacity: 10000
Product: Diesel fuel
Calcage: 10

Name: EL CHEAPOS

Map ID
Direction
Distance
Elevation

MAP FINDINGS

Site

Database(s)

EDR ID Number
EPA ID Number

EL CHEAPOS (Continued)

U003666014

Address: 2353 AVIATION AVE
City: CHARLESTON

Tank ID: 5
Status: Abandoned
Capacity: 10000
Product: Gasoline
Calcage: 0

Name: EL CHEAPOS
Address: 2353 AVIATION AVE
City: CHARLESTON

Tank ID: 6
Status: Abandoned
Capacity: 10000
Product: Multiple petroleum
Calcage: 0

RCR:

Name: EL CHEAPOS
Address: 2353 AVIATION AVE
City,State,Zip: CHARLESTON, SC 29406-4934
Entity Responsibility: Not reported
Region: Not reported
Tax Id: 472-00-00-097
Latitude: 32.90125
Longitude: -80.02622
Tracking Number: 01375
Regulatory Program: Not reported
Reported: 12/28/89
CU-MCL: 01/10/08
Unit Type: Not reported
Unit Number/Letter: Not reported
Area/Acres: Not reported
Affected Media: Not reported
Site/Unit: Not reported
Conditions: Not reported
Associated Response/Corrective Action: Not reported
Associated Chemicals Requiring: Not reported

SC Financial Assurance 3:

Name: EL CHEAPOS
Address: 2353 AVIATION AVE
City,State,Zip: CHARLESTON, SC 29406-4934
Owner Name: SOMMERS OIL CO
Owner Address: PO BOX 1869
Owner City: RICHMOND HILL
Owner State: GA
Owner Zip: 31324-1869
Mechanism: Self Insurance 280.101
Date Expired: 11/1/2007
Bill: 0

SC GWIC:

Bureau: BLWM

Map ID
 Direction
 Distance
 Elevation

MAP FINDINGS

Site

Database(s)

EDR ID Number
 EPA ID Number

EL CHEAPOS (Continued)

U003666014

EAP ID: Not reported
 Solid Waste Permit #: Not reported
 Bureau of Land & Waste Management File #: Not reported
 Permit Number: 01375
 WPC Permit: Not reported
 Program: DUST
 Contamination: PETRO
 Petroleum Products: True
 Volatile Organic Compounds: False
 Metals: False
 Nitrates or Potential to Nitrate: False
 Pesticides & Herbicides: False
 Polychlorinated Biphenyls: False
 Base, Neutral, & Acid Extractables: False
 Phenols: False
 Radionuclides Over Max Contaminant Levels: False
 Sources Not In Other Categories: False
 Source: UST
 Underground Storage Tanks: True
 Pits, Ponds, & Lagoons: False
 Spills & Leaks: False
 Landfills: False
 Aboveground Storage Tank: False
 Spray Irrigation: False
 Single-Event Spill: False
 Unpermitted Disposal: False
 Septic Tank/Tile Field: False
 Substances Not In Other Categories: False
 Sources of Contamination Undetermined: False
 Assessment: No
 Monitoring: No
 Remediation: Yes
 Surface Impact: No
 Drinking Water Well Impact: No
 Remarks: Site ID # 01375. RBCA Classification 3BF3. Monitored Natural Attenuation.

**E24
 Target
 Property**

**EL CHEAPOS
 2353 AVIATION AVE
 CHARLESTON, SC**

**SC RGA LUST S114809135
 N/A**

Site 4 of 11 in cluster E

Actual: RGA LUST:
40 ft. 2012 EL CHEAPOS 2353 AVIATION AVE
Focus Map:
4 2011 EL CHEAPOS 2353 AVIATION AVE
 2010 EL CHEAPOS 2353 AVIATION AVE
 2009 EL CHEAPOS 2353 AVIATION AVE
 2008 EL CHEAPOS 2353 AVIATION AVE
 2007 EL CHEAPOS 2353 AVIATION AVE
 2006 EL CHEAPOS 2353 AVIATION AVE

Map ID
 Direction
 Distance
 Elevation

MAP FINDINGS

Site

Database(s)

EDR ID Number
 EPA ID Number

EL CHEAPOS (Continued)

S114809135

2005	EL CHEAPOS	2353 AVIATION AVE
2004	EL CHEAPOS	2353 AVIATION AVE
2003	EL CHEAPOS	2353 AVIATION AVE
2002	EL CHEAPOS	2353 AVIATION AVE
2000	EL CHEAPOS	2353 AVIATION AVE
1999	EL CHEAPOS	2353 AVIATION AVE

E25 **EL CHEAPOS**
Target **2353 AVIATION AVE**
Property **CHARLESTON, SC 29406**

FINDS **1007260021**
N/A

Site 5 of 11 in cluster E

Actual: **FINDS:**
40 ft. Registry ID: 110017331038
Focus Map: Facility URL: http://ofmpub.epa.gov/enviro/fii_query_detail.disp_program_facility?p_registry_id=110017331038
4

Environmental Interest/Information System:
 SC-EFIS (South Carolina - Environmental Facility Information System) integrates information on environmental facilities, permits, violations, enforcement actions, and compliance activities needed to support regulatory requirements and target environmental quality improvements for the water, air, solid waste, and hazardous waste program areas. The EFIS was developed by the state of South Carolina and Maine joined their system in 2004.

[Click this hyperlink](#) while viewing on your computer to access additional FINDS: detail in the EDR Site Report.

E26 **CTP PARTNERS LLC**
Target **2355 AVIATION AVE**
Property **CHARLESTON, SC 29405**

FINDS **1007237593**
N/A

Site 6 of 11 in cluster E

Actual: **FINDS:**
41 ft. Registry ID: 110017091127
Focus Map: Facility URL: http://ofmpub.epa.gov/enviro/fii_query_detail.disp_program_facility?p_registry_id=110017091127
4

Environmental Interest/Information System:
 SC-EFIS (South Carolina - Environmental Facility Information System) integrates information on environmental facilities, permits, violations, enforcement actions, and compliance activities needed to support regulatory requirements and target environmental quality improvements for the water, air, solid waste, and hazardous waste program areas. The EFIS was developed by the state of South Carolina and Maine joined their system in 2004.

[Click this hyperlink](#) while viewing on your computer to access additional FINDS: detail in the EDR Site Report.

Map ID
Direction
Distance
Elevation

MAP FINDINGS

Site

Database(s)

EDR ID Number
EPA ID Number

E27 **EL CHEAPO**
Target **2355 W AVIATION AVE**
Property **NORTH CHARLESTON, SC 29406**

EDR Hist Auto **1022168704**
 N/A

Site 7 of 11 in cluster E

Actual: EDR Hist Auto
41 ft.

Focus Map: 4	Year:	Name:	Type:
	2001	CHARLESTON TRAVEL PLAZA INC	Gasoline Service Stations, NEC
	2001	CTP PARTNERS LLC	Gasoline Service Stations, NEC
	2002	CHARLESTON TRAVEL PLAZA INC	Gasoline Service Stations, NEC
	2002	CTP PARTNERS LLC	Gasoline Service Stations, NEC
	2003	CTP PARTNERS LLC	Gasoline Service Stations, NEC
	2003	CHARLESTON TRAVEL PLAZA INC	Gasoline Service Stations, NEC
	2004	EL CHEAPO	Gasoline Service Stations
	2004	CHARLESTON TRAVEL PLAZA INC	Gasoline Service Stations, NEC
	2004	CTP PARTNERS LLC	Gasoline Service Stations, NEC
	2005	CHARLESTON TRAVEL PLAZA INC	Gasoline Service Stations, NEC
	2005	EL CHEAPO	Gasoline Service Stations
	2006	CHARLESTON TRAVEL PLAZA INC	Gasoline Service Stations, NEC
	2006	EL CHEAPO	Gasoline Service Stations
	2007	EL CHEAPO	Gasoline Service Stations
	2007	CHARLESTON TRAVEL PLAZA INC	Gasoline Service Stations, NEC
	2008	CHARLESTON TRAVEL PLAZA INC	Gasoline Service Stations, NEC
	2008	EL CHEAPO	Gasoline Service Stations
	2009	EL CHEAPO	Gasoline Service Stations
	2010	EL CHEAPO	Gasoline Service Stations
	2011	EL CHEAPO	Gasoline Service Stations

F28 **CHARLESTON EQUITIES INC**
Target **AVIATION AVE**
Property **CHARLESTON, SC 29406**

FINDS **1007237690**
 N/A

Site 1 of 3 in cluster F

Actual: **FINDS:**
54 ft. Registry ID: 110017092153
Focus Map: Facility URL: http://ofmpub.epa.gov/enviro/fii_query_detail.disp_program_facility?p_registry_id=110017092153
4

Environmental Interest/Information System:
SC-EFIS (South Carolina - Environmental Facility Information System) integrates information on environmental facilities, permits, violations, enforcement actions, and compliance activities needed to support regulatory requirements and target environmental quality improvements for the water, air, solid waste, and hazardous waste program areas. The EFIS was developed by the state of South Carolina and Maine joined their system in 2004.

[Click this hyperlink](#) while viewing on your computer to access additional FINDS: detail in the EDR Site Report.

Map ID
Direction
Distance
Elevation

MAP FINDINGS

Site

Database(s)

EDR ID Number
EPA ID Number

F29
Target
Property

HAWTHORNE AVIATION
AVIATION AVE
CHARLESTON, SC 29406

FINDS **1007245261**
N/A

Site 2 of 3 in cluster F

Actual:
54 ft.

FINDS:

Registry ID: 110017171095
Facility URL: http://ofmpub.epa.gov/enviro/fii_query_detail_disp_program_facility?p_registry_id=110017171095

Focus Map:
4

Environmental Interest/Information System:

SC-EFIS (South Carolina - Environmental Facility Information System) integrates information on environmental facilities, permits, violations, enforcement actions, and compliance activities needed to support regulatory requirements and target environmental quality improvements for the water, air, solid waste, and hazardous waste program areas. The EFIS was developed by the state of South Carolina and Maine joined their system in 2004.

[Click this hyperlink](#) while viewing on your computer to access additional FINDS: detail in the EDR Site Report.

30
Target
Property

ENGILITY CORP
5965 CORE RD STE 612
NORTH CHARLESTON, SC 29406

RCRA-VSQG **1011491098**
SCR000769968

RCRA-VSQG:

Date form received by agency:2012-07-16 00:00:00.0

Actual:
55 ft.

Facility name: ENGILITY CORP
Facility address: 5965 CORE RD STE 612
NORTH CHARLESTON, SC 29406

Focus Map:
4

EPA ID: SCR000769968
Mailing address: CORE RD STE 612
NORTH CHARLESTON, SC 29406
Contact: DAVID HAWKINS
Contact address: CORE RD STE 612
NORTH CHARLESTON, SC 29406

Contact country: US
Contact telephone: 843-824-2227
Contact email: Not reported
EPA Region: 04

Land type: Private
Classification: Conditionally Exempt Small Quantity Generator
Description: Handler: generates 100 kg or less of hazardous waste per calendar month, and accumulates 1000 kg or less of hazardous waste at any time; or generates 1 kg or less of acutely hazardous waste per calendar month, and accumulates at any time: 1 kg or less of acutely hazardous waste; or 100 kg or less of any residue or contaminated soil, waste or other debris resulting from the cleanup of a spill, into or on any land or water, of acutely hazardous waste; or generates 100 kg or less of any residue or contaminated soil, waste or other debris resulting from the cleanup of a spill, into or on any land or water, of acutely hazardous waste during any calendar month, and accumulates at any time: 1 kg or less of acutely hazardous waste; or 100 kg or less of any residue or contaminated soil, waste or other debris resulting from the cleanup of a spill, into or on any land or water, of acutely hazardous waste

Owner/Operator Summary:

Owner/operator name: L3 COMMUNICATIONS

Map ID
Direction
Distance
Elevation

MAP FINDINGS

Site

Database(s)

EDR ID Number
EPA ID Number

ENGILITY CORP (Continued)

1011491098

Owner/operator address: THIRD AVE
NEW YORK, NY 10016
Owner/operator country: US
Owner/operator telephone: 212-697-1111
Owner/operator email: Not reported
Owner/operator fax: Not reported
Owner/operator extension: Not reported
Legal status: Private
Owner/Operator Type: Owner
Owner/Op start date: 2008-05-20 00:00:00.
Owner/Op end date: Not reported

Owner/operator name: ENGILITY CORP
Owner/operator address: CENTERVIEW DR
CHANTILLY, VA 20151
Owner/operator country: US
Owner/operator telephone: 703-708-1400
Owner/operator email: Not reported
Owner/operator fax: Not reported
Owner/operator extension: Not reported
Legal status: Private
Owner/Operator Type: Operator
Owner/Op start date: 2012-07-18 00:00:00.
Owner/Op end date: Not reported

Owner/operator name: ENGILITY CORP
Owner/operator address: CENTERVIEW DR
CHANTILLY, VA 20151
Owner/operator country: US
Owner/operator telephone: 703-708-1400
Owner/operator email: Not reported
Owner/operator fax: Not reported
Owner/operator extension: Not reported
Legal status: Private
Owner/Operator Type: Owner
Owner/Op start date: 2012-07-18 00:00:00.
Owner/Op end date: Not reported

Owner/operator name: L3 COMMUNICATIONS
Owner/operator address: THIRD AVE
NEW YORK, NY 10016
Owner/operator country: US
Owner/operator telephone: 212-697-1111
Owner/operator email: Not reported
Owner/operator fax: Not reported
Owner/operator extension: Not reported
Legal status: Private
Owner/Operator Type: Operator
Owner/Op start date: 2008-05-20 00:00:00.
Owner/Op end date: Not reported

Handler Activities Summary:

U.S. importer of hazardous waste: No
Mixed waste (haz. and radioactive): No
Recycler of hazardous waste: No
Transporter of hazardous waste: No
Treater, storer or disposer of HW: No

Map ID
Direction
Distance
Elevation

MAP FINDINGS

Site

Database(s)

EDR ID Number
EPA ID Number

ENGILITY CORP (Continued)

1011491098

Underground injection activity: No
On-site burner exemption: No
Furnace exemption: No
Used oil fuel burner: No
Used oil processor: No
User oil refiner: No
Used oil fuel marketer to burner: No
Used oil Specification marketer: No
Used oil transfer facility: No
Used oil transporter: No

Historical Generators:

Date form received by agency:2012-01-19 00:00:00.0
Site name: L3 SERVICES NORTH CHARLESTON SC
Classification: Conditionally Exempt Small Quantity Generator

Date form received by agency:2011-07-05 00:00:00.0
Site name: L3 SERVICES NORTH CHARLESTON SC
Classification: Conditionally Exempt Small Quantity Generator

Date form received by agency:2008-05-20 00:00:00.0
Site name: L3 COMMUNICATIONS
Classification: Conditionally Exempt Small Quantity Generator

Hazardous Waste Summary:

. Waste code: D001
. Waste name: IGNITABLE WASTE

. Waste code: D008
. Waste name: LEAD

. Waste code: D035
. Waste name: METHYL ETHYL KETONE

. Waste code: F003
. Waste name: THE FOLLOWING SPENT NONHALOGENATED SOLVENTS: XYLENE, ACETONE, ETHYL ACETATE, ETHYL BENZENE, ETHYL ETHER, METHYL ISOBUTYL KETONE, N-BUTYL ALCOHOL, CYCLOHEXANONE, AND METHANOL; ALL SPENT SOLVENT MIXTURES/BLENDS CONTAINING, BEFORE USE, ONLY THE ABOVE SPENT NONHALOGENATED SOLVENTS; AND ALL SPENT SOLVENT MIXTURES/BLENDS CONTAINING, BEFORE USE, ONE OR MORE OF THE ABOVE NONHALOGENATED SOLVENTS, AND A TOTAL OF TEN PERCENT OR MORE (BY VOLUME) OF ONE OR MORE OF THOSE SOLVENTS LISTED IN F001, F002, F004, AND F005; AND STILL BOTTOMS FROM THE RECOVERY OF THESE SPENT SOLVENTS AND SPENT SOLVENT MIXTURES.

Violation Status: No violations found

MAP FINDINGS

Map ID			EDR ID Number
Direction			EPA ID Number
Distance			
Elevation	Site	Database(s)	

F31	ENGILITY CORP	FINDS	1011923736
Target	5965 CORE RD STE 612	ECHO	N/A
Property	NORTH CHARLESTON, SC 29406		

Site 3 of 3 in cluster F

Actual:	FINDS:	
55 ft.	Registry ID:	110037443237
Focus Map:	Facility URL:	http://ofmpub.epa.gov/enviro/fii_query_detail.disp_program_facility?p_registry_id=110037443237
4		

Environmental Interest/Information System:
 RCRAInfo is a national information system that supports the Resource Conservation and Recovery Act (RCRA) program through the tracking of events and activities related to facilities that generate, transport, and treat, store, or dispose of hazardous waste. RCRAInfo allows RCRA program staff to track the notification, permit, compliance, and corrective action activities required under RCRA.

[Click this hyperlink](#) while viewing on your computer to access additional FINDS: detail in the EDR Site Report.

ECHO:		
Envid:		1011923736
Registry ID:		110037443237
DFR URL:		http://echo.epa.gov/detailed-facility-report?fid=110037443237

G32	PEARLSTINE REAL ESTATE	FINDS	1007651159
Target	5900 CORE RD		N/A
Property	CHARLESTON, SC 29406		

Site 1 of 2 in cluster G

Actual:	FINDS:	
53 ft.	Registry ID:	110019921502
Focus Map:	Facility URL:	http://ofmpub.epa.gov/enviro/fii_query_detail.disp_program_facility?p_registry_id=110019921502
4		

Environmental Interest/Information System:
 SC-EFIS (South Carolina - Environmental Facility Information System) integrates information on environmental facilities, permits, violations, enforcement actions, and compliance activities needed to support regulatory requirements and target environmental quality improvements for the water, air, solid waste, and hazardous waste program areas. The EFIS was developed by the state of South Carolina and Maine joined their system in 2004.

[Click this hyperlink](#) while viewing on your computer to access additional FINDS: detail in the EDR Site Report.

G33	BANK OF AMERICA SC1-325	SC ASBESTOS	S125238020
Target	5900 CORE AVE		N/A
Property	CHARLESTON, SC		

Site 2 of 2 in cluster G

Actual:	ASBESTOS:	
53 ft.	Name:	BANK OF AMERICA SC1-325
Focus Map:	Address:	5900 CORE AVE
4	Address 2:	Not reported
	City,State,Zip:	CHARLESTON, SC

Map ID
Direction
Distance
Elevation

MAP FINDINGS

Site

Database(s)

EDR ID Number
EPA ID Number

BANK OF AMERICA SC1-325 (Continued)

S125238020

Permit No:	R1907148
Activity:	Not reported
Bus Phone:	Not reported
Co Name:	Not reported
District:	Charleston EQC Office
Permit Type:	Removal
Sub Type:	Not reported
Local Facility:	Not reported
Disposition:	Not reported
Description:	Not reported
Glove:	N
Fri:	N
Other:	Joint Compound 083

H34 **SMITHS TEN MILE SHELL**
Target **2046 REMOUNT ROAD**
Property **CHARLESTON, SC 29406**

EDR Hist Auto **1020203172**
N/A

Site 1 of 4 in cluster H

Actual: EDR Hist Auto
65 ft.

Focus Map:	Year:	Name:	Type:
4	1976	SMITHS TEN MILE SHELL	Gasoline Service Stations
	1977	SMITHS TEN MILE SHELL	Gasoline Service Stations
	1978	SMITHS TEN MILE SHELL	Gasoline Service Stations
	1979	SMITHS TEN MILE SHELL	Gasoline Service Stations
	1979	SMITHS TEN MILE SHELL	Gasoline Service Stations
	1980	SMITHS TEN MILE SHELL	Gasoline Service Stations
	1982	SMITHS TEN MILE SHELL	Gasoline Service Stations
	1983	SMITHS TEN MILE SHELL	Gasoline Service Stations

35 **ANNEX TO CHARLESTON NAVAL COMPLEX**
Target **BLDG 2513 C AVE**
Property **N CHARLESTON, SC 99999**

FINDS **1000914389**
ECHO **N/A**

FINDS:

Actual: Registry ID: 110001138581
55 ft. Facility URL: http://ofmpub.epa.gov/enviro/fii_query_detail.disp_program_facility?p_registry_id=110001138581

Focus Map: Environmental Interest/Information System:
4

RCRAInfo is a national information system that supports the Resource Conservation and Recovery Act (RCRA) program through the tracking of events and activities related to facilities that generate, transport, and treat, store, or dispose of hazardous waste. RCRAInfo allows RCRA program staff to track the notification, permit, compliance, and corrective action activities required under RCRA.
HAZARDOUS WASTE BIENNIAL REPORTER

[Click this hyperlink](#) while viewing on your computer to access additional FINDS: detail in the EDR Site Report.

ECHO:

Envid:	1000914389
Registry ID:	110001138581
DFR URL:	http://echo.epa.gov/detailed-facility-report?fid=110001138581

Map ID
Direction
Distance
Elevation

MAP FINDINGS

Site

Database(s)

EDR ID Number
EPA ID Number

I36 **BURNSIDE DODGE**
Target **2049 REMOUNT RD**
Property **N CHARLESTON, SC**

SC RGA LUST **S114805558**
 N/A

Site 1 of 10 in cluster I

Actual:	RGA LUST:			
61 ft.		1998	BURNSIDE DODGE	2049 REMOUNT RD
Focus Map:		1997	BURNSIDE DODGE	2049 REMOUNT RD
4		1996	BURNSIDE DODGE	2049 REMOUNT RD
		1993	BURNSIDE DODGE	2049 REMOUNT RD
		1992	BURNSIDE DODGE	2049 REMOUNT RD

I37 **ALTMAN DODGE INCORPORATED**
Target **2049 REMOUNT RD**
Property **NORTH CHARLESTON, SC 29406**

FINDS **1000320146**
ECHO **N/A**

Site 2 of 10 in cluster I

Actual:	FINDS:	
61 ft.	Registry ID:	110002255997
Focus Map:	Facility URL:	http://ofmpub.epa.gov/enviro/fii_query_detail_disp_program_facility?p_registry_id=110002255997
4		

Environmental Interest/Information System:

SC-EFIS (South Carolina - Environmental Facility Information System) integrates information on environmental facilities, permits, violations, enforcement actions, and compliance activities needed to support regulatory requirements and target environmental quality improvements for the water, air, solid waste, and hazardous waste program areas. The EFIS was developed by the state of South Carolina and Maine joined their system in 2004.

RCRAInfo is a national information system that supports the Resource Conservation and Recovery Act (RCRA) program through the tracking of events and activities related to facilities that generate, transport, and treat, store, or dispose of hazardous waste. RCRAInfo allows RCRA program staff to track the notification, permit, compliance, and corrective action activities required under RCRA.

[Click this hyperlink](#) while viewing on your computer to access additional FINDS: detail in the EDR Site Report.

ECHO:

Envid:	1000320146
Registry ID:	110002255997
DFR URL:	http://echo.epa.gov/detailed-facility-report?fid=110002255997

Map ID
Direction
Distance
Elevation

MAP FINDINGS

Site

Database(s)

EDR ID Number
EPA ID Number

I38 **ALTMAN DODGE INC**
Target **2049 REMOUNT RD**
Property **NORTH CHARLESTON, SC 29406**

RCRA NonGen / NLR **1007115656**
SCD981931702

Site 3 of 10 in cluster I

Actual:
61 ft.

RCRA NonGen / NLR:

Date form received by agency: 2008-04-18 00:00:00.0

Focus Map:
4

Facility name: ALTMAN DODGE INC
Facility address: 2049 REMOUNT RD
 NORTH CHARLESTON, SC 29406

EPA ID: SCD981931702
Mailing address: REMOUNT RD
 NORTH CHARLESTON, SC 29406

Contact: MARY RIDDE
Contact address: 2049 REMOUNT RD
 NORTH CHARLESTON, SC 29406

Contact country: US
Contact telephone: 803-747-0461
Contact email: Not reported

EPA Region: 04
Classification: Non-Generator

Description: Handler: Non-Generators do not presently generate hazardous waste

Owner/Operator Summary:

Owner/operator name: ALTMAN DODGE
Owner/operator address: REMOUNT RD
 N CHARLESTON, SC 29406

Owner/operator country: US
Owner/operator telephone: 843-999-9999
Owner/operator email: Not reported
Owner/operator fax: Not reported
Owner/operator extension: Not reported
Legal status: Private

Owner/Operator Type: Operator
Owner/Op start date: 2003-01-31 00:00:00.
Owner/Op end date: Not reported

Owner/operator name: WARREN ALTMAN
Owner/operator address: 2049 REMOUNT RD
 CHARLESTON, SC 29406

Owner/operator country: Not reported
Owner/operator telephone: 803-747-0461
Owner/operator email: Not reported
Owner/operator fax: Not reported
Owner/operator extension: Not reported
Legal status: Private

Owner/Operator Type: Owner
Owner/Op start date: Not reported
Owner/Op end date: Not reported

Handler Activities Summary:

U.S. importer of hazardous waste: No
Mixed waste (haz. and radioactive): No
Recycler of hazardous waste: No
Transporter of hazardous waste: No
Treater, storer or disposer of HW: No
Underground injection activity: No

Map ID
Direction
Distance
Elevation

MAP FINDINGS

Site

Database(s)

EDR ID Number
EPA ID Number

ALTMAN DODGE INC (Continued)

1007115656

On-site burner exemption: No
Furnace exemption: No
Used oil fuel burner: No
Used oil processor: No
User oil refiner: No
Used oil fuel marketer to burner: No
Used oil Specification marketer: No
Used oil transfer facility: No
Used oil transporter: No

Historical Generators:

Date form received by agency:2003-01-31 00:00:00.0
Site name: ALTMAN DODGE INC
Classification: Small Quantity Generator

Date form received by agency:1994-09-29 00:00:00.0
Site name: ALTMAN DODGE INC
Classification: Small Quantity Generator

Hazardous Waste Summary:

. Waste code: D001
. Waste name: IGNITABLE WASTE

. Waste code: D006
. Waste name: CADMIUM

. Waste code: D008
. Waste name: LEAD

. Waste code: D018
. Waste name: BENZENE

. Waste code: D035
. Waste name: METHYL ETHYL KETONE

. Waste code: D039
. Waste name: TETRACHLOROETHYLENE

. Waste code: D040
. Waste name: TRICHLOROETHYLENE

. Waste code: F001
. Waste name: THE FOLLOWING SPENT HALOGENATED SOLVENTS USED IN DEGREASING: TETRACHLOROETHYLENE, TRICHLOROETHYLENE, METHYLENE CHLORIDE, 1,1,1-TRICHLOROETHANE, CARBON TETRACHLORIDE AND CHLORINATED FLUOROCARBONS; ALL SPENT SOLVENT MIXTURES/BLENDS USED IN DEGREASING CONTAINING, BEFORE USE, A TOTAL OF TEN PERCENT OR MORE (BY VOLUME) OF ONE OR MORE OF THE ABOVE HALOGENATED SOLVENTS OR THOSE SOLVENTS LISTED IN F002, F004, AND F005; AND STILL BOTTOMS FROM THE RECOVERY OF THESE SPENT SOLVENTS AND SPENT SOLVENT MIXTURES.

. Waste code: F002
. Waste name: THE FOLLOWING SPENT HALOGENATED SOLVENTS: TETRACHLOROETHYLENE, METHYLENE CHLORIDE, TRICHLOROETHYLENE, 1,1,1-TRICHLOROETHANE, CHLOROBENZENE, 1,1,2-TRICHLORO-1,2,2-TRIFLUOROETHANE,

Map ID
 Direction
 Distance
 Elevation

MAP FINDINGS

Site

Database(s)

EDR ID Number
 EPA ID Number

ALTMAN DODGE INC (Continued)

1007115656

ORTHO-DICHLOROBENZENE, TRICHLOROFLUOROMETHANE, AND 1,1,2, TRICHLOROETHANE; ALL SPENT SOLVENT MIXTURES/BLENDS CONTAINING, BEFORE USE, A TOTAL OF TEN PERCENT OR MORE (BY VOLUME) OF ONE OR MORE OF THE ABOVE HALOGENATED SOLVENTS OR THOSE SOLVENTS LISTED IN F001, F004, AND F005; AND STILL BOTTOMS FROM THE RECOVERY OF THESE SPENT SOLVENTS AND SPENT SOLVENT MIXTURES.

. Waste code: F003
 . Waste name: THE FOLLOWING SPENT NONHALOGENATED SOLVENTS: XYLENE, ACETONE, ETHYL ACETATE, ETHYL BENZENE, ETHYL ETHER, METHYL ISOBUTYL KETONE, N-BUTYL ALCOHOL, CYCLOHEXANONE, AND METHANOL; ALL SPENT SOLVENT MIXTURES/BLENDS CONTAINING, BEFORE USE, ONLY THE ABOVE SPENT NONHALOGENATED SOLVENTS; AND ALL SPENT SOLVENT MIXTURES/BLENDS CONTAINING, BEFORE USE, ONE OR MORE OF THE ABOVE NONHALOGENATED SOLVENTS, AND A TOTAL OF TEN PERCENT OR MORE (BY VOLUME) OF ONE OR MORE OF THOSE SOLVENTS LISTED IN F001, F002, F004, AND F005; AND STILL BOTTOMS FROM THE RECOVERY OF THESE SPENT SOLVENTS AND SPENT SOLVENT MIXTURES.

. Waste code: F004
 . Waste name: THE FOLLOWING SPENT NONHALOGENATED SOLVENTS: CRESOLS, CRESYLIC ACID, AND NITROBENZENE; AND THE STILL BOTTOMS FROM THE RECOVERY OF THESE SOLVENTS; ALL SPENT SOLVENT MIXTURES/BLENDS CONTAINING, BEFORE USE, A TOTAL OF TEN PERCENT OR MORE (BY VOLUME) OF ONE OR MORE OF THE ABOVE NONHALOGENATED SOLVENTS OR THOSE SOLVENTS LISTED IN F001, F002, AND F005; AND STILL BOTTOMS FROM THE RECOVERY OF THESE SPENT SOLVENTS AND SPENT SOLVENT MIXTURES.

Violation Status: No violations found

139 STROM ALTMAN DODGE SUZUKI
Target 2049 REMOUNT RD
Property N CHARLESTON, SC 29406

SC SHWS S118868500
SC AUL N/A
SC ALLSITES

Site 4 of 10 in cluster I

Actual: SHWS:
61 ft. Name: STROM ALTMAN DODGE SUZUKI
Focus Map: Address: 2049 REMOUNT RD
4 City,State,Zip: N CHARLESTON, SC 29406-3296
 EPA ID: SCS123457717

Name: STROM ALTMAN DODGE SUZUKI
 Address: 2049 REMOUNT RD
 Address 2: Not reported
 City,State,Zip: N CHARLESTON, SC 29406-3296

N CHARLESTON, SC 29406-3296:
 Owner: HUDSON RIVERS AVENUE PROPERTY LLC
 Latitude / Longitude: 32.898319 / -80.015928
 Project Status: COMP
 Execute Date: 08/17/2016
 Restriction File Date: 06/26/2017
 Cleanup Contract Complete Date: 07/14/2017
 Project Complete Date: 07/14/2017
 File Number: 58369
 Land Use Restriction: Not yet determined.
 Contamination on Site: Please call 803-898-2000 for this information.
 Brownfield Type: Not reported

Map ID
Direction
Distance
Elevation

MAP FINDINGS

Site

Database(s)

EDR ID Number
EPA ID Number

STROM ALTMAN DODGE SUZUKI (Continued)

S118868500

Fund 128(A) Utilized: No
Respond Action Planned: No
Acreage: 3.09

ALLSITES:

Name: STROM ALTMAN DODGE SUZUKI
Address: 2049 REMOUNT RD
City,State,Zip: N CHARLESTON, SC 29406-3296
Brownfield: Not reported
Brownfield Type: Not reported
Funds Used: No
Resp Action: No
Permit Number: Not reported
Program: Not reported
Owner: HUDSON RIVERS AVENUE PROPERTY LLC
Project Status Code: COMP
Execute Date: 08/17/2016
Restrictions Filed Date: 6/26/2017
Cleanup Contract Complete Date: 07/14/2017
Project Complete Date: 7/14/2017
File Number: 58369
Land Use Restriction: Not yet determined.
Contamination On Site: Please call 803-898-2000 for this information.
Acreage: 3.09
Soil Contamination Desc: Not reported
Soil COCS: Not reported
SW Sed Contamination Desc: Not reported
SW COCS: Not reported
GW Contamination Desc: Not reported
GW COCS: Not reported
Air Contamination Desc: Not reported
Air COCS: Not reported
Lat: 32.898319
Long: -80.015928

140 STROM ALTMAN DODGE SUZUKI
Target 2049 REMOUNT RD
Property N CHARLESTON, SC 29406

SC VCP S118559119
SC BROWNFIELDS N/A

Site 5 of 10 in cluster I

Actual: VCP:
61 ft. Name: STROM ALTMAN DODGE SUZUKI
Focus Map: Address: 2049 REMOUNT RD
4 City,State,Zip: N CHARLESTON, SC 29406-3296
Person Company: HUDSON RIVERS AVENUE PROPERTY LLC
Prim Address 1: 225 SEVEN FARMS DR
Prim Address 2: STE 200
Prim City: CHARLESTON
Prim State: SC
Prim Zip: 29492
Type Brownfield: Not reported
Contact: DAVID HUDSON
Status code: COMP
File Number: 58369
Exec Date: 17-Aug-16
Contract Mailed Date: 22-Jun-16

Map ID
Direction
Distance
Elevation

MAP FINDINGS

Site

Database(s)

EDR ID Number
EPA ID Number

STROM ALTMAN DODGE SUZUKI (Continued)

S118559119

Date Terminated: Not reported
Contract #: 16-6401-NRP
Contract Type: NRP
Contract Manager: BERENBROK MARK K
Acreage: 3.09
COC Issued Date: 14-Jul-17
RC Executed Date: 26-Jun-17
I C Received: 7-Apr-16
Workplan Due: 28-Sep-16
Workplan Receive: 29-Sep-16
Workplan Reviewed: 8-Nov-16
Workplan Approved: 8-Nov-16
Report Receive: 27-Mar-17
Report Reviewed: 8-May-17
Report Approved: 8-Jun-17
Cap Approved: Not reported

SC BROWNFIELD:

Name: STROM ALTMAN DODGE SUZUKI
Address: 2049 REMOUNT RD
City,State,Zip: N CHARLESTON, SC 29406-3296
Contract Number: 16-6401-NRP
Contract Type: NRP
File Number: 58369
Contract Manager: BERENBROK MARK K
Person Company: HUDSON RIVERS AVENUE PROPERTY LLC
Primary Address1: 225 SEVEN FARMS DR
Primary Address2: STE 200
Primary City: CHARLESTON
Primary State Code: SC
Primary Zip Code: 29492
Type Brownfield: Not reported
Acreage: 3.09
Contract Executed: 17-Aug-16
COC Date Issued: 14-Jul-17
RC Executed: 26-Jun-17
Contact: DAVID HUDSON
Status Code: COMP
IC Received: 7-Apr-16
Workplan Due: 28-Sep-16
Workplan Received: 29-Sep-16
Workplan Reviewed: 8-Nov-16
Workplan Approved: 8-Nov-16
Report Received: 27-Mar-17
Report Reviewed: 8-May-17
Report Approved: 8-Jun-17
Cap Approved: Not reported
Contract Mailed: 22-Jun-16
Date Terminated: Not reported

MAP FINDINGS

Map ID			EDR ID Number
Direction			EPA ID Number
Distance			
Elevation	Site	Database(s)	

I41	ALTMAN DODGE	SC RGA LUST	S114803774
Target	2049 REMOUNT RD		N/A
Property	N CHARLESTON, SC		

Site 6 of 10 in cluster I

Actual:	RGA LUST:				
61 ft.		2003	ALTMAN DODGE	2049 REMOUNT RD	
Focus Map:					
4		2001	ALTMAN DODGE	2049 REMOUNT RD	
		2000	ALTMAN DODGE	2049 REMOUNT RD	
		1999	ALTMAN DODGE	2049 REMOUNT RD	

I42	ALTMAN DODGE INC	SC LUST	U004017488
Target	2049 REMOUNT RD	SC UST	N/A
Property	NORTH CHARLESTON, SC		

Site 7 of 10 in cluster I

Actual:	LUST:				
61 ft.	Name:		ALTMAN DODGE INC		
Focus Map:	Address:		2049 REMOUNT RD		
4	City,State,Zip:		NORTH CHARLESTON, SC 29406		
	Release Number:		1		
	Facility ID:		01324		
	Release Status Number:		Not reported		
	Substance:		PETRO		
	Tank Owner Company Name:		BURNSIDE, RICHARD		
	Tank Owner Last Name:		Not reported		
	Tank Owner First name:		Not reported		
	NFA Date:		01/15/2001		
	Tank Owner City:		Not reported		
	Confirmed Date:		Not reported		
	Release Date:		11/18/1991		
	EID:		Not reported		
	Local Facility District:		Not reported		
	SCRBCA Class Number:		Not reported		
	Release Fin Type Code:		Not reported		
	Qualified:		Not reported		
	Release Source:		Not reported		
	Local Fac Last Name:		Not reported		
	Local Fac First Name:		Not reported		
	User Name:		THOMADL		
	Cleanup Initiated Date:		07/29/1992		
	Prefix:		Not reported		
	Total Score:		1		

LUST:					
Release Date:			11/18/1991		
Cleanup Complete Date:			01/15/2001		
Depth to Ground Water:			Not reported		
Ground Water Flow Direction:			Not reported		
Release Number:			1		
Confirmed date:			07/29/1992		
RP Name:			BURNSIDE		
RP Address:			RT 1 PO BOX 254		
RP City:			BLYTHEWOOD		
RP State:			SC		

Map ID
Direction
Distance
Elevation

MAP FINDINGS

Site

Database(s)

EDR ID Number
EPA ID Number

ALTMAN DODGE INC (Continued)

U004017488

RP Zip: 29016-9801
SCRBCA Class Code: CLASS3BF
Project Manager: THOMA, DEBRA L
Release Fin Type Code: DS

UST:

Name: ALTMAN DODGE INC
Address: 2049 REMOUNT RD
City: NORTH CHARLESTON
Facility ID: 01324
Permit: N 01324
Owner: BURNSIDE, RICHARD N
Owner Address: RT 1 PO BOX 254
Owner City, st, zip: BLYTHEWOOD SC 29016-9801
Owner Phone: Not reported

Tank ID: 1
Status: Abandoned
Capacity: 1000
Product: Waste oil, burnt oil, used oil
Calclage: 20

Name: ALTMAN DODGE INC
Address: 2049 REMOUNT RD
City: NORTH CHARLESTON

Tank ID: 2
Status: Abandoned
Capacity: 1000
Product: Waste oil, burnt oil, used oil
Calclage: 20

I43 ALTMAN DODGE INC
Target 2049 REMOUNT RD
Property NORTH CHARLESTON, SC

SC RGA LUST **S114803773**
N/A

Site 8 of 10 in cluster I

Actual: RGA LUST:
61 ft. 2012 ALTMAN DODGE INC 2049 REMOUNT RD
Focus Map:
4 2011 ALTMAN DODGE INC 2049 REMOUNT RD
2010 ALTMAN DODGE INC 2049 REMOUNT RD
2009 ALTMAN DODGE INC 2049 REMOUNT RD
2008 ALTMAN DODGE INC 2049 REMOUNT RD
2006 ALTMAN DODGE INC 2049 REMOUNT RD

MAP FINDINGS

Map ID			
Direction			
Distance			
Elevation	Site	Database(s)	EDR ID Number EPA ID Number

I44	ALTMAN DODGE	SC RGA LUST	S114803775
Target	2049 REMOUNT RD		N/A
Property	NORTH CHARLESTON, SC		

Site 9 of 10 in cluster I

Actual:	RGA LUST:	2005	ALTMAN DODGE	2049 REMOUNT RD
61 ft.				
Focus Map:		2004	ALTMAN DODGE	2049 REMOUNT RD
4				

J45	MARINE CORPS RESERVE TRAINING CENTER	SC SHWS	S111930619
Target	2517 VECTOR AVE	SC VCP	N/A
Property	NORTH CHARLESTON, SC 29406	SC BROWNFIELDS	
		SC ALLSITES	

Site 1 of 2 in cluster J

Actual:	SHWS:			
59 ft.	Name:	MARINE CORPS RESERVE TRAINING CENTER		
Focus Map:	Address:	2517 VECTOR AVE		
4	City,State,Zip:	NORTH CHARLESTON, SC 29406-6176		
	EPA ID:	SCS123457449		

VCP:

Name:	MARINE CORPS RESERVE TRAINING CENTER
Address:	2517 VECTOR AVE
City,State,Zip:	NORTH CHARLESTON, SC 29406-6176
Person Company:	NORTH CHARLESTON CITY OF
Prim Address 1:	PO BOX 190016
Prim Address 2:	Not reported
Prim City:	NORTH CHARLESTON
Prim State:	SC
Prim Zip:	29419-9016
Type Brownfield:	Not reported
Contact:	R. KEITH SUMMEY
Status code:	INCOMP
File Number:	58011
Exec Date:	16-Feb-17
Contract Mailed Date:	Not reported
Date Terminated:	Not reported
Contract #:	16-6104-NRP
Contract Type:	NRP
Contract Manager:	STAMPS JERRY M
Acreage:	5.59
COC Issued Date:	Not reported
RC Executed Date:	Not reported
I C Received:	3-Sep-14
Workplan Due:	Not reported
Workplan Receive:	Not reported
Workplan Reviewed:	Not reported
Workplan Approved:	Not reported
Report Receive:	Not reported
Report Reviewed:	Not reported
Report Approved:	Not reported
Cap Approved:	Not reported

SC BROWNFIELD:

Name:	MARINE CORPS RESERVE TRAINING CENTER
Address:	2517 VECTOR AVE

Map ID
Direction
Distance
Elevation

MAP FINDINGS

Site

Database(s)

EDR ID Number
EPA ID Number

MARINE CORPS RESERVE TRAINING CENTER (Continued)

S111930619

City,State,Zip: NORTH CHARLESTON, SC 29406-6176
Contract Number: 16-6104-NRP
Contract Type: NRP
File Number: 58011
Contract Manager: STAMPS JERRY M
Person Company: NORTH CHARLESTON CITY OF
Primary Address1: PO BOX 190016
Primary Address2: Not reported
Primary City: NORTH CHARLESTON
Primary State Code: SC
Primary Zip Code: 29419-9016
Type Brownfield: Not reported
Acreage: 5.59
Contract Executed: 16-Feb-17
COC Date Issued: Not reported
RC Executed: Not reported
Contact: R. KEITH SUMMEY
Status Code: INCOMP
IC Received: 3-Sep-14
Workplan Due: Not reported
Workplan Received: Not reported
Workplan Reviewed: Not reported
Workplan Approved: Not reported
Report Received: Not reported
Report Reviewed: Not reported
Report Approved: Not reported
Cap Approved: Not reported
Contract Mailed: Not reported
Date Terminated: Not reported

ALLSITES:

Name: MARINE CORPS RESERVE TRAINING CENTER
Address: 2517 VECTOR AVE
City,State,Zip: NORTH CHARLESTON, SC 29406-6176
Brownfield: Not reported
Brownfield Type: Not reported
Funds Used: No
Resp Action: No
Permit Number: Not reported
Program: Not reported
Owner: NORTH CHARLESTON CITY OF
Project Status Code: INCOMP
Execute Date: 02/16/2017
Restrictions Filed Date: Not yet recorded.
Cleanup Contract Complete Date: Not reported
Project Complete Date: Not yet completed.
File Number: 58011
Land Use Restriction: We do not have enough information yet to determine whether restrictions will be required.
Contamination On Site: Volatile Organic Compounds
Acreage: Not reported
Soil Contamination Desc: Not reported
Soil COCS: Not reported
SW Sed Contamination Desc: Not reported
SW COCS: Not reported
GW Contamination Desc: Not reported
GW COCS: Not reported

Map ID
 Direction
 Distance
 Elevation

MAP FINDINGS

Site

Database(s)

EDR ID Number
 EPA ID Number

MARINE CORPS RESERVE TRAINING CENTER (Continued)

S111930619

Air Contamination Desc: Not reported
 Air COCS: Not reported
 Lat: 32.898816
 Long: -80.023473

J46
Target ANNEX TO CHARLESTON NAVAL COMPLEX
Property 2511 COMMAND ST
 N CHARLESTON, SC 29419

FINDS 1005791001
 N/A

Site 2 of 2 in cluster J

Actual: FINDS:
61 ft. Registry ID: 110002199674
Focus Map: Facility URL: http://ofmpub.epa.gov/enviro/fii_query_detail.disp_program_facility?p_registry_id=110002199674
4

Environmental Interest/Information System:
 SC-EFIS (South Carolina - Environmental Facility Information System) integrates information on environmental facilities, permits, violations, enforcement actions, and compliance activities needed to support regulatory requirements and target environmental quality improvements for the water, air, solid waste, and hazardous waste program areas. The EFIS was developed by the state of South Carolina and Maine joined their system in 2004.

[Click this hyperlink](#) while viewing on your computer to access additional FINDS: detail in the EDR Site Report.

K47
Target 2099 REMOUNT RD
Property NORTH CHARLESTON, SC

ERNS 94269286
 N/A

Site 1 of 5 in cluster K

Actual:
59 ft. [Click this hyperlink](#) while viewing on your computer to access additional ERNS detail in the EDR Site Report.
Focus Map:
4

L48
Target N BOLAND CIRCLE SITE
Property RIVERS AVE & NORTH BOLAND CIRC
 NORTH CHARLESTON, SC

SC RGA LUST S114816408
 N/A

Site 1 of 9 in cluster L

Actual: RGA LUST:
61 ft. 2006 N BOLAND CIRCLE SITE RIVERS AVE & NORTH BOLAND CIRC
Focus Map: 2005 N BOLAND CIRCLE SITE RIVERS AVE & NORTH BOLAND CIRC
4 2004 N BOLAND CIRCLE SITE RIVERS AVE & NORTH BOLAND CIRC

MAP FINDINGS

Map ID			EDR ID Number
Direction			EPA ID Number
Distance			
Elevation	Site	Database(s)	

L49	N BOLAND CIRCLE SITE	SC RGA LUST	S114816406
Target	RIVERS AVE & N BOLAND CIRC		N/A
Property	NORTH CHARLESTON, SC		

Site 2 of 9 in cluster L

Actual: 61 ft.	RGA LUST:	2012	N BOLAND CIRCLE SITE	RIVERS AVE & N BOLAND CIRC
Focus Map: 4		2011	N BOLAND CIRCLE SITE	RIVERS AVE & N BOLAND CIRC
		2010	N BOLAND CIRCLE SITE	RIVERS AVE & N BOLAND CIRC
		2009	N BOLAND CIRCLE SITE	RIVERS AVE & N BOLAND CIRC
		2008	N BOLAND CIRCLE SITE	RIVERS AVE & N BOLAND CIRC

L50	N BOLAND CIRCLE SITE	SC RGA LUST	S114816407
Target	RIVERS AVE & NORTH BOLAND CIRC		N/A
Property	N CHARLESTON, SC		

Site 3 of 9 in cluster L

Actual: 61 ft.	RGA LUST:	2003	N BOLAND CIRCLE SITE	RIVERS AVE & NORTH BOLAND CIRC
Focus Map: 4		2002	N BOLAND CIRCLE SITE	RIVERS AVE & NORTH BOLAND CIRC
		2000	N BOLAND CIRCLE SITE	RIVERS AVE & NORTH BOLAND CIRC

L51	NORTH BOLAND CIRCLE SITE	SC RGA LUST	S114816649
Target	RIVERS AVE. & NORTH BOLAND CIRC		N/A
Property	N CHARLESTON, SC		

Site 4 of 9 in cluster L

Actual: 61 ft.	RGA LUST:	1999	NORTH BOLAND CIRCLE SITE	RIVERS AVE. & NORTH BOLAND CIRC
Focus Map: 4		1998	NORTH BOLAND CIRCLE SITE	RIVERS AVE. & NORTH BOLAND CIRC
		1997	NORTH BOLAND CIRCLE SITE	RIVERS AVE. & NORTH BOLAND CIRC
		1996	NORTH BOLAND CIRCLE SITE	RIVERS AVE. & NORTH BOLAND CIRC
		1993	NORTH BOLAND CIRCLE SITE	RIVERS AVE. & NORTH BOLAND CIRC

Map ID
Direction
Distance
Elevation

MAP FINDINGS

Site

Database(s)

EDR ID Number
EPA ID Number

L52 **N BOLAND CIRCLE SITE**
Target **RIVERS AVE & NORTH BOLAND CIRC**
Property **NORTH CHARLESTON, SC 29**

FINDS **1007243059**
 N/A

Site 5 of 9 in cluster L

Actual: **FINDS:**
61 ft. Registry ID: 110017148184
Focus Map: Facility URL: http://ofmpub.epa.gov/enviro/fii_query_detail_disp_program_facility?p_registry_id=110017148184
4

Environmental Interest/Information System:
SC-EFIS (South Carolina - Environmental Facility Information System) integrates information on environmental facilities, permits, violations, enforcement actions, and compliance activities needed to support regulatory requirements and target environmental quality improvements for the water, air, solid waste, and hazardous waste program areas. The EFIS was developed by the state of South Carolina and Maine joined their system in 2004.

[Click this hyperlink](#) while viewing on your computer to access additional FINDS: detail in the EDR Site Report.

L53 **N BOLAND CIRCLE SITE**
Target **RIVERS AVE & N BOLAND CIRC**
Property **NORTH CHARLESTON, SC**

SC LUST **U001120515**
SC UST **N/A**
SC GWCI

Site 6 of 9 in cluster L

Actual: **LUST:**
61 ft. Name: N BOLAND CIRCLE SITE
Focus Map: Address: RIVERS AVE & N BOLAND CIRC
4 City,State,Zip: NORTH CHARLESTO, SC 29
 Release Number: 1
 Facility ID: 15318
 Release Status Number: 5
 Substance: PETRO
 Tank Owner Company Name: GAS LITE SQUARE SHOPPING
 Tank Owner Last Name: GAS LITE SQUARE SHOPPING
 Tank Owner First name: Not reported
 NFA Date: 07/31/2000
 Tank Owner City: CHARLESTON
 Confirmed Date: 02/08/1994
 Release Date: 10/28/1992
 EID: 1784705
 Local Facility District: Charleston EQC Office
 SCRBCA Class Number: 4AA
 Release Fin Type Code: QNW
 Qualified: Y
 Release Source: UST
 Local Fac Last Name: N BOLAND CIRCLE SITE
 Local Fac First Name: Not reported
 User Name: CORLEYHR
 Cleanup Initiated Date: 02/08/1994
 Prefix: U
 Total Score: 5

LUST:
Release Date: 10/28/1992
Cleanup Complete Date: Not reported
Depth to Ground Water: Not reported
Ground Water Flow Direction: Not reported

Map ID
Direction
Distance
Elevation

MAP FINDINGS

Site

Database(s)

EDR ID Number
EPA ID Number

N BOLAND CIRCLE SITE (Continued)

U001120515

Release Number: 1
Confirmed date: 02/08/1994
RP Name: GAS LITE SQUARE SHOPPING
RP Address: PO BOX 1089
RP City: CHARLESTON
RP State: SC
RP Zip: 29402-1089
SCRBCA Class Code: CLASS4AA
Project Manager: CORLEY, H REED
Release Fin Type Code: QNW

UST:

Name: N BOLAND CIRCLE SITE
Address: RIVERS AVE & N BOLAND CIRC
City: NORTH CHARLESTON
Facility ID: 15318
Permit: U 15318
Owner: GAS LITE SQUARE SHOPPING
Owner Address: PO BOX 1089
Owner City, st, zip: CHARLESTON SC 29402-1089
Owner Phone: 843-577-5400

Tank ID: 1
Status: **Abandoned**
Capacity: Not reported
Product: Gasoline
Calclage: Not reported

Name: N BOLAND CIRCLE SITE
Address: RIVERS AVE & N BOLAND CIRC
City: NORTH CHARLESTON

Tank ID: 2
Status: **Abandoned**
Capacity: Not reported
Product: Gasoline
Calclage: Not reported

SC GWIC:

Bureau: BLWM
EAP ID: Not reported
Solid Waste Permit #: Not reported
Bureau of Land & Waste Management File #: Not reported
Permit Number: 15318
WPC Permit: Not reported
Program: DUST
Contamination: PETRO
Petroleum Products: True
Volatile Organic Compounds: False
Metals: False
Nitrates or Potential to Nitrate: False
Pesticides & Herbicides: False
Polychlorinated Biphenyls: False
Base, Neutral, & Acid Extractables: False
Phenols: False

Map ID
Direction
Distance
Elevation

MAP FINDINGS

Site

Database(s)

EDR ID Number
EPA ID Number

N BOLAND CIRCLE SITE (Continued)

U001120515

Radionuclides Over Max Contaminant Levels: False
Sources Not In Other Categories: False
Source: UST
Underground Storage Tanks: True
Pits, Ponds, & Lagoons: False
Spills & Leaks: False
Landfills: False
Aboveground Storage Tank: False
Spray Irrigation: False
Single-Event Spill: False
Unpermitted Disposal: False
Septic Tank/Tile Field: False
Substances Not In Other Categories: False
Sources of Contamination Undetermined: False
Assessment: No
Monitoring: Yes
Remediation: No
Surface Impact: No
Drinking Water Well Impact: No
Remarks: Site ID # 15318. RBCA Classification 4AA5. Inactive.

54 PALMETTO WELLNESS CENTER
Target 3782-A ASHLEY PHOSPHATE RD
Property CHARLESTON, SC 29418

FINDS 1007257921
N/A

FINDS:

Actual: Registry ID: 110017309018
59 ft. Facility URL: http://ofmpub.epa.gov/enviro/fii_query_detail.disp_program_facility?p_registry_id=110017309018

Focus Map: Environmental Interest/Information System:
4 SC-EFIS (South Carolina - Environmental Facility Information System) integrates information on environmental facilities, permits, violations, enforcement actions, and compliance activities needed to support regulatory requirements and target environmental quality improvements for the water, air, solid waste, and hazardous waste program areas. The EFIS was developed by the state of South Carolina and Maine joined their system in 2004.

[Click this hyperlink](#) while viewing on your computer to access additional FINDS: detail in the EDR Site Report.

L55 CREDIT CARS OF CHARLESTON
Target 5659 RIVERS AVE
Property CHARLESTON, SC 29406

FINDS 1007245479
N/A

Site 7 of 9 in cluster L

Actual: FINDS:
61 ft. Registry ID: 110017173360
Focus Map: Facility URL: http://ofmpub.epa.gov/enviro/fii_query_detail.disp_program_facility?p_registry_id=110017173360
4

Environmental Interest/Information System:
SC-EFIS (South Carolina - Environmental Facility Information System) integrates information on environmental facilities, permits, violations, enforcement actions, and compliance activities needed to support regulatory requirements and target environmental quality

Map ID
 Direction
 Distance
 Elevation

MAP FINDINGS

Site

Database(s)

EDR ID Number
 EPA ID Number

CREDIT CARS OF CHARLESTON (Continued)

1007245479

improvements for the water, air, solid waste, and hazardous waste program areas. The EFIS was developed by the state of South Carolina and Maine joined their system in 2004.

[Click this hyperlink](#) while viewing on your computer to access additional FINDS: detail in the EDR Site Report.

L56 **CREDIT CARS OF CHARLESTON**
Target **5659 RIVERS AVE**
Property **CHARLESTON, SC**

SC RGA LUST **S114807871**
N/A

Site 8 of 9 in cluster L

Actual: RGA LUST:
61 ft.

Focus Map:
4

2006	CREDIT CARS OF CHARLESTON	5659 RIVERS AVE
2005	CREDIT CARS OF CHARLESTON	5659 RIVERS AVE
2004	CREDIT CARS OF CHARLESTON	5659 RIVERS AVE
2003	CREDIT CARS OF CHARLESTON	5659 RIVERS AVE
2002	CREDIT CARS OF CHARLESTON	5659 RIVERS AVE
2000	CREDIT CARS OF CHARLESTON	5659 RIVERS AVE
1999	CREDIT CARS OF CHARLESTON	5659 RIVERS AVE
1998	CREDIT CARS OF CHARLESTON	5659 RIVERS AVE
1997	CREDIT CARS OF CHARLESTON	5659 RIVERS AVE
1996	CREDIT CARS OF CHARLESTON	5659 RIVERS AVE
1993	CREDIT CARS OF CHARLESTON	5659 RIVERS AVE
1992	CREDIT CARS OF CHARLESTON	5659 RIVERS AVE

L57 **PALMETTO TEXACO**
Target **5659 RIVERS AVENUE**
Property **CHARLESTN HTS, SC 29405**

EDR Hist Auto **1020490649**
N/A

Site 9 of 9 in cluster L

Actual: EDR Hist Auto
61 ft.

Focus Map:
4

Year:	Name:	Type:
1971	TADMAR GLASS CO	Automotive Repair Shops, NEC
1972	TADMAR GLASS CO	Automotive Repair Shops, NEC
1973	TADMAR GLASS CO	Automotive Repair Shops, NEC
1974	TADMAR GLASS CO	Automotive Repair Shops, NEC
1974	PALMETTO TEXACO	Gasoline Service Stations
1975	PALMETTO TEXACO	Gasoline Service Stations

Map ID
Direction
Distance
Elevation

MAP FINDINGS

Site

Database(s)

EDR ID Number
EPA ID Number

M58 **TIP TOP CLEANERS**
Target **5647 RIVERS AVE**
Property **N CHARLESTON, SC 29406**

RCRA NonGen / NLR **1006817786**
SCR000764522

Site 1 of 6 in cluster M

Actual:
61 ft.

RCRA NonGen / NLR:

Date form received by agency:2008-01-24 00:00:00.0

Focus Map:
4

Facility name: TIP TOP CLEANERS
Facility address: 5647 RIVERS AVE
 N CHARLESTON, SC 29406

EPA ID: SCR000764522
Mailing address: RIVERS AVE
 N CHARLESTON, SC 29406

Contact: NILESH PATEL
Contact address: RIVERS AVE
 N CHARLESTON, SC 29406

Contact country: US
Contact telephone: 843-529-0910

Contact email: Not reported

EPA Region: 04

Land type: Private

Classification: Non-Generator

Description: Handler: Non-Generators do not presently generate hazardous waste

Owner/Operator Summary:

Owner/operator name: HEMPLATA INC DBA TIP TOP CLEANERS
Owner/operator address: RIVERS AVE
 N CHARLESTON, SC 29406

Owner/operator country: Not reported

Owner/operator telephone: 843-529-0910

Owner/operator email: Not reported

Owner/operator fax: Not reported

Owner/operator extension: Not reported

Legal status: Private

Owner/Operator Type: Owner

Owner/Op start date: 2003-05-20 00:00:00.

Owner/Op end date: Not reported

Owner/operator name: TIP TOP CLEANERS
Owner/operator address: RIVERS AVE
 N CHARLESTON, SC 29406

Owner/operator country: Not reported

Owner/operator telephone: 843-529-0910

Owner/operator email: Not reported

Owner/operator fax: Not reported

Owner/operator extension: Not reported

Legal status: Private

Owner/Operator Type: Operator

Owner/Op start date: 2003-05-20 00:00:00.

Owner/Op end date: Not reported

Handler Activities Summary:

U.S. importer of hazardous waste: No

Mixed waste (haz. and radioactive): No

Recycler of hazardous waste: No

Transporter of hazardous waste: No

Treater, storer or disposer of HW: No

Map ID
Direction
Distance
Elevation

MAP FINDINGS

Site

Database(s)

EDR ID Number
EPA ID Number

TIP TOP CLEANERS (Continued)

1006817786

Underground injection activity: No
On-site burner exemption: No
Furnace exemption: No
Used oil fuel burner: No
Used oil processor: No
Used oil refiner: No
Used oil fuel marketer to burner: No
Used oil Specification marketer: No
Used oil transfer facility: No
Used oil transporter: No

Historical Generators:

Date form received by agency: 2003-05-20 00:00:00.0
Site name: TIP TOP CLEANERS
Classification: Small Quantity Generator

Hazardous Waste Summary:

. Waste code: D007
. Waste name: CHROMIUM

. Waste code: D039
. Waste name: TETRACHLOROETHYLENE

. Waste code: D040
. Waste name: TRICHTHORETHYLENE

. Waste code: F002
. Waste name: THE FOLLOWING SPENT HALOGENATED SOLVENTS: TETRACHLOROETHYLENE, METHYLENE CHLORIDE, TRICHTHOROETHYLENE, 1,1,1-TRICHTHOROETHANE, CHLOROBENZENE, 1,1,2-TRICHTHORO-1,2,2-TRIFLUOROETHANE, ORTHO-DICHTHOROBENZENE, TRICHTHOROFLUOROMETHANE, AND 1,1,2, TRICHTHOROETHANE; ALL SPENT SOLVENT MIXTURES/BLENDS CONTAINING, BEFORE USE, A TOTAL OF TEN PERCENT OR MORE (BY VOLUME) OF ONE OR MORE OF THE ABOVE HALOGENATED SOLVENTS OR THOSE SOLVENTS LISTED IN F001, F004, AND F005; AND STILL BOTTOMS FROM THE RECOVERY OF THESE SPENT SOLVENTS AND SPENT SOLVENT MIXTURES.

Facility Has Received Notices of Violations:

Regulation violated: SR - 262.34(c)(1)(ii)
Area of violation: Generators - General
Date violation determined: 2003-06-06 00:00:00.0
Date achieved compliance: 2003-07-11 00:00:00.0
Violation lead agency: State
Enforcement action: COMPLIANCE EVALUATION INSPECTION ON-SITE
Enforcement action date: 2003-06-10 00:00:00.0
Enf. disposition status: Not reported
Enf. disp. status date: Not reported
Enforcement lead agency: State
Proposed penalty amount: Not reported
Final penalty amount: Not reported
Paid penalty amount: Not reported

Regulation violated: SR - 265.173(a)
Area of violation: Generators - General
Date violation determined: 2003-06-06 00:00:00.0

Map ID
Direction
Distance
Elevation

MAP FINDINGS

Site

Database(s)

EDR ID Number
EPA ID Number

TIP TOP CLEANERS (Continued)

1006817786

Date achieved compliance: 2003-07-11 00:00:00.0
Violation lead agency: State
Enforcement action: COMPLIANCE EVALUATION INSPECTION ON-SITE
Enforcement action date: 2003-06-10 00:00:00.0
Enf. disposition status: Not reported
Enf. disp. status date: Not reported
Enforcement lead agency: State
Proposed penalty amount: Not reported
Final penalty amount: Not reported
Paid penalty amount: Not reported

Regulation violated: SR - 265.37(a)(1)
Area of violation: Generators - General
Date violation determined: 2003-06-06 00:00:00.0
Date achieved compliance: 2003-07-11 00:00:00.0
Violation lead agency: State
Enforcement action: COMPLIANCE EVALUATION INSPECTION ON-SITE
Enforcement action date: 2003-06-10 00:00:00.0
Enf. disposition status: Not reported
Enf. disp. status date: Not reported
Enforcement lead agency: State
Proposed penalty amount: Not reported
Final penalty amount: Not reported
Paid penalty amount: Not reported

Regulation violated: SR - 262.34(d)(5)(ii)
Area of violation: Generators - General
Date violation determined: 2003-06-06 00:00:00.0
Date achieved compliance: 2003-07-11 00:00:00.0
Violation lead agency: State
Enforcement action: COMPLIANCE EVALUATION INSPECTION ON-SITE
Enforcement action date: 2003-06-10 00:00:00.0
Enf. disposition status: Not reported
Enf. disp. status date: Not reported
Enforcement lead agency: State
Proposed penalty amount: Not reported
Final penalty amount: Not reported
Paid penalty amount: Not reported

M59 TIP TOP CLEANERS
Target 5647 RIVERS AVE
Property N CHARLESTON, SC 29406

SC SHWS 1007056777
FINDS N/A
ECHO

Site 2 of 6 in cluster M

Actual: SHWS:
61 ft. Name: TIP TOP CLEANERS/FMR LENZ DRYCLEANING
Focus Map: Address: 5647 RIVERS AVE
4 City,State,Zip: NORTH CHARLESTON, SC 29406
EPA ID: SCDRY0056156

FINDS:
Registry ID: 110015322319
Facility URL: http://ofmpub.epa.gov/enviro/fii_query_detail.disp_program_facility?p_registry_id=110015322319

Environmental Interest/Information System:
SC-EFIS (South Carolina - Environmental Facility Information System)
integrates information on environmental facilities, permits,

Map ID
 Direction
 Distance
 Elevation

MAP FINDINGS

Site

Database(s)

EDR ID Number
 EPA ID Number

TIP TOP CLEANERS (Continued)

1007056777

violations, enforcement actions, and compliance activities needed to support regulatory requirements and target environmental quality improvements for the water, air, solid waste, and hazardous waste program areas. The EFIS was developed by the state of South Carolina and Maine joined their system in 2004.

RCRAInfo is a national information system that supports the Resource Conservation and Recovery Act (RCRA) program through the tracking of events and activities related to facilities that generate, transport, and treat, store, or dispose of hazardous waste. RCRAInfo allows RCRA program staff to track the notification, permit, compliance, and corrective action activities required under RCRA.

[Click this hyperlink](#) while viewing on your computer to access additional FINDS: detail in the EDR Site Report.

ECHO:

Envid: 1007056777
 Registry ID: 110015322319
 DFR URL: <http://echo.epa.gov/detailed-facility-report?fid=110015322319>

M60	TIP TOP CLEANERS/FMR LENZ DRYCLEA	SC DRYCLEANERS	S121477288
Target	5647 RIVERS AVE		N/A
Property	N CHARLESTON, SC		

Site 3 of 6 in cluster M

Actual: Drycleaners:
61 ft. BLWM Number: 56156
Focus Map: Rank: A
4 Priority Group Explanation: A

M61	TIP TOP CLEANERS/FMR LENZ DRYCLEANING	SC RGA HWS	S114828152
Target	5647 RIVERS AVE		N/A
Property	NORTH CHARLESTON, SC		

Site 4 of 6 in cluster M

Actual: RGA HWS:
61 ft. 2009 TIP TOP CLEANERS/FMR LENZ DRYCLEANING 5647 RIVERS AVE
Focus Map:
4

M62	PORT CITY CLEANERS & DYERS INC	EDR Hist Cleaner	1020065078
Target	5647 RIVERS AVE		N/A
Property	CHARLESTN HTS, SC 29405		

Site 5 of 6 in cluster M

Actual: EDR Hist Cleaner
61 ft.
Focus Map: Year: Name: Type:
4 1969 PORT CITY CLEANERS & DYERS INC Drycleaning Plants, Except Rugs

Map ID
 Direction
 Distance
 Elevation

MAP FINDINGS

Site

Database(s)

EDR ID Number
 EPA ID Number

PORT CITY CLEANERS & DYERS INC (Continued)

1020065078

1969	PORT CITY CLEANERS & DYERS INC	Drycleaning Plants, Except Rugs
1970	PORT CITY CLEANERS & DYERS INC	Drycleaning Plants, Except Rugs
1970	PORT CITY CLEANERS & DYERS INC	Drycleaning Plants, Except Rugs
1971	PORT CITY CLEANERS & DYERS INC	Drycleaning Plants, Except Rugs
1972	PORT CITY CLEANERS & DYERS INC	Drycleaning Plants, Except Rugs
1973	PORT CITY CLEANERS & DYERS INC	Drycleaning Plants, Except Rugs
2004	TIP TOP CLEANERS	Drycleaning Plants, Except Rugs
2005	TIP TOP CLEANERS	Drycleaning Plants, Except Rugs
2006	TIP TOP CLEANERS	Drycleaning Plants, Except Rugs
2007	TIP TOP CLEANERS	Drycleaning Plants, Except Rugs
2008	TIP TOP CLEANERS	Drycleaning Plants, Except Rugs

M63 **TIP TOP CLEANERS/FMR LENZ DRYCLEANING**
Target **5647 RIVERS AVE**
Property **N CHARLESTON, SC**

SC RGA HWS **S114828151**
N/A

Site 6 of 6 in cluster M

Actual: 61 ft.	Focus Map: 4	RGA HWS:	
		2012	TIP TOP CLEANERS/FMR LENZ DRYCLEANING 5647 RIVERS AVE
		2011	TIP TOP CLEANERS/FMR LENZ DRYCLEANING 5647 RIVERS AVE
		2010	TIP TOP CLEANERS/FMR LENZ DRYCLEANING 5647 RIVERS AVE
		2008	TIP TOP CLEANERS/FMR LENZ DRYCLEANING 5647 RIVERS AVE

64 **TRUCK SPILL**
Target **5400 N RHETT AVE**
Property **NORTH CHARLESTON, SC**

SC SPILLS **S117361714**
N/A

SPILL:

Actual: 5 ft.	Focus Map: 5	Name:	TRUCK SPILL
		Address:	5400 N RHETT AVE
		City,State,Zip:	NORTH CHARLESTON, SC
		Incident ID number:	113393284
		Incident Name:	201404748
		District Logged In:	Not reported
		Date DHEC notified:	09/16/2014
		DHEC notification:	20:35
		Observed date:	Not reported
		observed Time:	Not reported
		Spill Date:	10/03/2014
		Spill Time:	20:00
		Duration:	Not reported
		Created Date:	10/03/2014
		Updated Date:	10/28/2014
		District Name:	Charleston EQC Office
		PRP Last Name:	Not reported
		PRP First Name:	Not reported
		Incident substance type:	Oil
		Received by Name:	PAUL LEE
Reieved by Name:	TERRY YARBOROUGH		
Transportation:	Y		
Surface water affected:	No		
Lead Investigator Name:	Not reported		

Map ID
Direction
Distance
Elevation

MAP FINDINGS

Site

Database(s)

EDR ID Number
EPA ID Number

TRUCK SPILL (Continued)

S117361714

CCBEP: No
Water body: Not reported
Caller Last Name: Not reported
Caller name: Not reported
Caller phone number: Not reported
Caller extension: Not reported
Caller organization: Not reported
Substance: DIESEL
Quantity: 100
Units: Gallons
Recovered: Not reported
Recovered Units: Not reported
Comments: Not reported

65
Target
Property

FUEL SPILL
I-526 & RIVERS AVE
CHARLESTON, SC

SC SPILLS **S105703568**
N/A

SPILL:

Actual:
27 ft.
Focus Map:
8

Name: FUEL SPILL
Address: I-526 & RIVERS AVE
City,State,Zip: CHARLESTON, SC
Incident ID number: 4230684
Incident Name: 200204528
District Logged In: Not reported
Date DHEC notified: 10/23/2002
DHEC notification: 1727
Observed date: 10/23/2002
observed Time: Not reported
Spill Date: 10/23/2002
Spill Time: Not reported
Duration: Not reported
Created Date: 10/24/2002
Updated Date: 10/24/2002
District Name: Charleston EQC Office
PRP Last Name: Not reported
PRP First Name: Not reported
Incident substance type: Oil
Received by Name: ROBERT DUNCAN
Reviwed by Name: GREGORY SAMS
Transportation: Y
Surface water affected: Yes
Lead Investigator Name: Not reported
CCBEP: No
Water body: Not reported
Caller Last Name: Not reported
Caller name: Not reported
Caller phone number: Not reported
Caller extension: Not reported
Caller organization: Not reported
Substance: DIESEL
Quantity: 10
Units: Gallons
Recovered: Not reported
Recovered Units: Not reported
Comments: Not reported

MAP FINDINGS

Map ID			EDR ID Number
Direction			EPA ID Number
Distance			
Elevation	Site	Database(s)	

66	SOUTHERN BELL	FINDS	1007259369
Target	211-5900 RIVERS AVE		N/A
Property	CHARLESTON, SC 29406		

FINDS:
 Registry ID: 110017324233
 Facility URL: http://ofmpub.epa.gov/enviro/fii_query_detail.disp_program_facility?p_registry_id=110017324233

Actual:
29 ft.

Focus Map:
8

Environmental Interest/Information System:
 SC-EFIS (South Carolina - Environmental Facility Information System) integrates information on environmental facilities, permits, violations, enforcement actions, and compliance activities needed to support regulatory requirements and target environmental quality improvements for the water, air, solid waste, and hazardous waste program areas. The EFIS was developed by the state of South Carolina and Maine joined their system in 2004.

[Click this hyperlink](#) while viewing on your computer to access additional FINDS: detail in the EDR Site Report.

N67	SANDERS BROTHERS CONST CO	SC RGA LUST	S114819756
Target	4970 LACROSS RD		N/A
Property	N CHARLESTON, SC		

Site 1 of 7 in cluster N

Actual:
28 ft.

Focus Map:
8

RGA LUST:		2003	SANDERS BROTHERS CONST CO	4970 LACROSS RD
		2002	SANDERS BROTHERS CONST CO	4970 LACROSS RD
		2000	SANDERS BROTHERS CONST CO	4970 LACROSS RD
		1999	SANDERS BROTHERS CONST CO	4970 LACROSS RD
		1998	SANDERS BROTHERS CONST CO	4970 LACROSS RD
		1997	SANDERS BROTHERS CONST CO	4970 LACROSS RD
		1996	SANDERS BROTHERS CONST CO	4970 LACROSS RD

N68	SANDERS BROTHERS CONSTRUCTION CO	SC RGA LUST	S114819757
Target	4970 LACROSS RD		N/A
Property	NORTH CHARLESTON, SC		

Site 2 of 7 in cluster N

Actual:
28 ft.

Focus Map:
8

RGA LUST:		2012	SANDERS BROTHERS CONSTRUCTION CO	4970 LACROSS RD
		2011	SANDERS BROTHERS CONSTRUCTION CO	4970 LACROSS RD
		2010	SANDERS BROTHERS CONSTRUCTION CO	4970 LACROSS RD
		2009	SANDERS BROTHERS CONSTRUCTION CO	4970 LACROSS RD
		2008	SANDERS BROTHERS CONSTRUCTION CO	4970 LACROSS RD
		2006	SANDERS BROTHERS CONSTRUCTION CO	4970 LACROSS RD

Map ID
 Direction
 Distance
 Elevation

MAP FINDINGS

Site

Database(s)

EDR ID Number
 EPA ID Number

SANDERS BROTHERS CONSTRUCTION CO (Continued)

S114819757

2005 SANDERS BROTHERS CONSTRUCTION CO 4970 LACROSS RD
 2004 SANDERS BROTHERS CONSTRUCTION CO 4970 LACROSS RD

N69 SANDERS BROTHERS CONSTRUCTION COMPANY INCORPORATED
Target 4970 LACROSS ROAD
Property NORTH CHARLESTON, SC 29406

FINDS 1005792269
ECHO N/A

Site 3 of 7 in cluster N

Actual: 28 ft. FINDS:
 Registry ID: 110002313951
Focus Map: 8 Facility URL: http://ofmpub.epa.gov/enviro/fii_query_detail.disp_program_facility?p_registry_id=110002313951

Environmental Interest/Information System:

SC-EFIS (South Carolina - Environmental Facility Information System) integrates information on environmental facilities, permits, violations, enforcement actions, and compliance activities needed to support regulatory requirements and target environmental quality improvements for the water, air, solid waste, and hazardous waste program areas. The EFIS was developed by the state of South Carolina and Maine joined their system in 2004.
 RCRAInfo is a national information system that supports the Resource Conservation and Recovery Act (RCRA) program through the tracking of events and activities related to facilities that generate, transport, and treat, store, or dispose of hazardous waste. RCRAInfo allows RCRA program staff to track the notification, permit, compliance, and corrective action activities required under RCRA.

[Click this hyperlink](#) while viewing on your computer to access additional FINDS: detail in the EDR Site Report.

ECHO:
 Envid: 1005792269
 Registry ID: 110002313951
 DFR URL: <http://echo.epa.gov/detailed-facility-report?fid=110002313951>

N70 SANDERS BROTHERS - LACROSS RD.
Target 4970 LACROSS ROAD
Property NORTH CHARLESTON, SC 29419

SC AST A100267527
N/A

Site 4 of 7 in cluster N

Actual: 28 ft. AST:
Focus Map: 8 Facility ID: 880
 District: Trident
 Mailing Addr: Not reported
 Mailing City, St, Zip: North Charleston, SC 29419-0969
 Facility Manager: Herb Mallard
 Manager Phone: 8437444261
 Facility office location: P.O. Box 60969
 Facility phone number: 8437473739
 Facility manager Ext: Not reported
 Tank A-How many of size < 250 glns: 0
 Tank B-How many of size 250-1000 glns: 0
 Tank C-How many of size 1001-2000 glns: 0

Map ID
 Direction
 Distance
 Elevation

MAP FINDINGS

Site

Database(s)

EDR ID Number
 EPA ID Number

SANDERS BROTHERS - LACROSS RD. (Continued)

A100267527

Tank D-How many of size 2001-10000 glns: 1
 Tank E-How many of size 10001-42000 glns: 1
 Tank F-How many of size 42001-250000 glns: 0
 Tank G-How many of size 250001-1000000 glns: 0
 Tank H-How many of size 10000001-4000000 glns: 0
 Tank I-How many of size >4000000 glns: 0
 Total site capacity 661-2,000 glns: False
 Total site capacity 2001-10,000 glns: False
 Total site capacity 10,001-42,000 glns: False
 Total site capacity 42,001-100,000 glns: True
 Total site capacity 100,001-250,000 glns: False
 Total site capacity 250,001-1,000,000 glns: False
 Total site capacity 1,000,001-5,000,000 glns: False
 Total site capacity 5,000,0001-10,000,000 glns: False
 Total site capacity >10,000,000 glns: False
 Actual storage amount in gallons: 54000.00000
 NAICS code: 8.00000
 Is this a registered terminal facility?: False
 If not, does it need to be registered?: False
 Earthen containment: False
 Asphalt containment: False
 Liner: False
 Concrete floor and walls: False
 Concrete walls, earth floor: False
 Block walls, concrete floor: True
 Block walls, earthen floor: False
 Double wall tank: False
 Does containment need repair?: False
 GPS unit make/model: Trimble XRS
 GPS mode uncorrected, Radio beacon, Satellite corrected: Sat - DGPS
 Lat/Long: 32 52 51.51 -80 00 50.43
 Date data was collected: 12/08/00
 Comments: Not reported

N71 SANDERS BROTHERS CONSTRUCTION CO
Target 4970 LACROSS RD
Property NORTH CHARLESTON, SC

SC LUST U003524832
SC UST N/A
SC GWCI

Site 5 of 7 in cluster N

Actual: LUST:
28 ft. Name: SANDERS BROTHERS CONSTRUCTION C
Focus Map: Address: 4970 LACROSS RD
8 City, State, Zip: NORTH CHARLESTON, SC 29411
 Release Number: 1
 Facility ID: 15916
 Release Status Number: 3
 Substance: PETRO
 Tank Owner Company Name: SANDERS BROTHERS CONST
 Tank Owner Last Name: SANDERS BROTHERS CONSTRUCTION CO
 Tank Owner First name: Not reported
 NFA Date: Not reported
 Tank Owner City: NORTH CHARLESTON
 Confirmed Date: 04/20/1995
 Release Date: 06/30/1993
 EID: 1788630
 Local Facility District: Charleston EQC Office
 SCRBCA Class Number: 3BA

Map ID
Direction
Distance
Elevation

MAP FINDINGS

Site

Database(s)

EDR ID Number
EPA ID Number

SANDERS BROTHERS CONSTRUCTION CO (Continued)

U003524832

Release Fin Type Code: WS
Qualified: Y
Release Source: UST
Local Fac Last Name: SANDERS BROTHERS CONSTRUCTION CO
Local Fac First Name: Not reported
User Name: THOMASMA
Cleanup Initiated Date: 04/20/1995
Prefix: U
Total Score: 3

LUST:

Release Date: 06/30/1993
Cleanup Complete Date: Not reported
Depth to Ground Water: 3
Ground Water Flow Direction: RAD
Release Number: 1
Confirmed date: 04/20/1995
RP Name: SANDERS BROTHERS CONSTRUCTION CO
RP Address: 4970 LACROSS RD
RP City: NORTH CHARLESTON
RP State: SC
RP Zip: 29411
SCRBCA Class Code: CLASS3BA
Project Manager: PADGETT, JOEL P
Release Fin Type Code: WS

UST:

Name: SANDERS BROTHERS CONSTRUCTION CO
Address: 4970 LACROSS RD
City: NORTH CHARLESTON
Facility ID: 15916
Permit: U 15916
Owner: SANDERS BROTHERS CONSTRUCTION CO
Owner Address: 4970 LACROSS RD
Owner City, st, zip: NORTH CHARLESTON SC 29411
Owner Phone: 843-744-4261

Tank ID: 1
Status: **Abandoned**
Capacity: 4000
Product: Diesel fuel
Calclage: 10

Name: SANDERS BROTHERS CONSTRUCTION CO
Address: 4970 LACROSS RD
City: NORTH CHARLESTON

Tank ID: 2
Status: **Abandoned**
Capacity: 2000
Product: Diesel fuel
Calclage: 10

Name: SANDERS BROTHERS CONSTRUCTION CO
Address: 4970 LACROSS RD
City: NORTH CHARLESTON

Map ID
Direction
Distance
Elevation

MAP FINDINGS

Site

Database(s)

EDR ID Number
EPA ID Number

SANDERS BROTHERS CONSTRUCTION CO (Continued)

U003524832

Tank ID: 3
Status: **Abandoned**
Capacity: 10000
Product: Diesel fuel
Calcage: 10

Name: SANDERS BROTHERS CONSTRUCTION CO
Address: 4970 LACROSS RD
City: NORTH CHARLESTON

Tank ID: 4
Status: **Abandoned**
Capacity: 6000
Product: Gasoline
Calcage: 10

SC GWIC:

Bureau: BLWM
EAP ID: Not reported
Solid Waste Permit #: Not reported
Bureau of Land & Waste Management File #: Not reported
Permit Number: 15916
WPC Permit: Not reported
Program: DUST
Contamination: PETRO
Petroleum Products: True
Volatile Organic Compounds: False
Metals: False
Nitrates or Potential to Nitrate: False
Pesticides & Herbicides: False
Polychlorinated Biphenyls: False
Base, Neutral, & Acid Extractables: False
Phenols: False
Radionuclides Over Max Contaminant Levels: False
Sources Not In Other Categories: False
Source: UST
Underground Storage Tanks: True
Pits, Ponds, & Lagoons: False
Spills & Leaks: False
Landfills: False
Aboveground Storage Tank: False
Spray Irrigation: False
Single-Event Spill: False
Unpermitted Disposal: False
Septic Tank/Tile Field: False
Substances Not In Other Categories: False
Sources of Contamination Undetermined: False
Assessment: No
Monitoring: No
Remediation: Yes
Surface Impact: No
Drinking Water Well Impact: No
Remarks: Site ID # 15916. RBCA Classification 3BA7. Approved Monitored Natural Attenuation (MNA Awaits).

Map ID
Direction
Distance
Elevation

MAP FINDINGS

Site

Database(s)

EDR ID Number
EPA ID Number

N72 **SANDERS BROTHERS CONST CO INC**
Target **4960 LACROSS**
Property **N CHARLESTON, SC 29411**

RCRA NonGen / NLR **1000188314**
SCD981019029

Site 6 of 7 in cluster N

Actual:
28 ft.

RCRA NonGen / NLR:

Date form received by agency:1996-10-15 00:00:00.0

Focus Map:
8

Facility name: SANDERS BROTHERS CONST CO INC

Facility address: 4960 LACROSS
N CHARLESTON, SC 29411

EPA ID: SCD981019029

Mailing address: PO BOX 60969
CHARLESTON, SC 29419

Contact: GENE MEREE

Contact address: PO BOX 60969
CHARLESTON, SC 29419

Contact country: US

Contact telephone: 803-744-4261

Contact email: Not reported

EPA Region: 04

Classification: Non-Generator

Description: Handler: Non-Generators do not presently generate hazardous waste

Owner/Operator Summary:

Owner/operator name: OPERNAME
Owner/operator address: OPERSTREET
OPERCITY, WY 99999

Owner/operator country: Not reported

Owner/operator telephone: 404-555-1212

Owner/operator email: Not reported

Owner/operator fax: Not reported

Owner/operator extension: Not reported

Legal status: Private

Owner/Operator Type: Operator

Owner/Op start date: Not reported

Owner/Op end date: Not reported

Owner/operator name: EF SANDERS & JG SANDERS JR

Owner/operator address: 1990 HARLEY ST
N CHARLESTON, SC 29419

Owner/operator country: Not reported

Owner/operator telephone: 803-744-4261

Owner/operator email: Not reported

Owner/operator fax: Not reported

Owner/operator extension: Not reported

Legal status: Private

Owner/Operator Type: Owner

Owner/Op start date: Not reported

Owner/Op end date: Not reported

Handler Activities Summary:

U.S. importer of hazardous waste: No

Mixed waste (haz. and radioactive): No

Recycler of hazardous waste: No

Transporter of hazardous waste: No

Treater, storer or disposer of HW: No

Underground injection activity: No

Map ID
 Direction
 Distance
 Elevation

MAP FINDINGS

Site

Database(s)

EDR ID Number
 EPA ID Number

SANDERS BROTHERS CONST CO INC (Continued)

1000188314

On-site burner exemption: No
 Furnace exemption: No
 Used oil fuel burner: No
 Used oil processor: No
 User oil refiner: No
 Used oil fuel marketer to burner: No
 Used oil Specification marketer: No
 Used oil transfer facility: No
 Used oil transporter: No

Hazardous Waste Summary:

- . Waste code: D001
- . Waste name: IGNITABLE WASTE

- . Waste code: F001
- . Waste name: THE FOLLOWING SPENT HALOGENATED SOLVENTS USED IN DEGREASING: TETRACHLOROETHYLENE, TRICHLOROETHYLENE, METHYLENE CHLORIDE, 1,1,1-TRICHLOROETHANE, CARBON TETRACHLORIDE AND CHLORINATED FLUOROCARBONS; ALL SPENT SOLVENT MIXTURES/BLENDS USED IN DEGREASING CONTAINING, BEFORE USE, A TOTAL OF TEN PERCENT OR MORE (BY VOLUME) OF ONE OR MORE OF THE ABOVE HALOGENATED SOLVENTS OR THOSE SOLVENTS LISTED IN F002, F004, AND F005; AND STILL BOTTOMS FROM THE RECOVERY OF THESE SPENT SOLVENTS AND SPENT SOLVENT MIXTURES.

- . Waste code: F002
- . Waste name: THE FOLLOWING SPENT HALOGENATED SOLVENTS: TETRACHLOROETHYLENE, METHYLENE CHLORIDE, TRICHLOROETHYLENE, 1,1,1-TRICHLOROETHANE, CHLOROBENZENE, 1,1,2-TRICHLORO-1,2,2-TRIFLUOROETHANE, ORTHO-DICHLOROBENZENE, TRICHLOROFLUOROMETHANE, AND 1,1,2, TRICHLOROETHANE; ALL SPENT SOLVENT MIXTURES/BLENDS CONTAINING, BEFORE USE, A TOTAL OF TEN PERCENT OR MORE (BY VOLUME) OF ONE OR MORE OF THE ABOVE HALOGENATED SOLVENTS OR THOSE SOLVENTS LISTED IN F001, F004, AND F005; AND STILL BOTTOMS FROM THE RECOVERY OF THESE SPENT SOLVENTS AND SPENT SOLVENT MIXTURES.

- . Waste code: U226
- . Waste name: ETHANE, 1,1,1-TRICHLORO- (OR) METHYL CHLOROFORM

- Violation Status: No violations found

N73 SANDERS BROTHERS CONSTRUCTION
Target 4970 LACROSS RD
Property NORTH CHARLESTO, SC

SC RGA LUST S114819758
N/A

Site 7 of 7 in cluster N

Actual: RGA LUST:
29 ft. 2007 SANDERS BROTHERS CONSTRUCTION 4970 LACROSS RD
Focus Map:
8

MAP FINDINGS

Map ID Direction Distance Elevation		Database(s)	EDR ID Number EPA ID Number
--	--	-------------	--------------------------------

O74	H G HARDERS & SON INC	FINDS	1007229825
Target	US HWY 17		N/A
Property	CHARLESTON, SC 29405		

Site 1 of 2 in cluster O

Actual:	FINDS:	
23 ft.	Registry ID:	110017010438
Focus Map:	Facility URL:	http://ofmpub.epa.gov/enviro/fii_query_detail.disp_program_facility?p_registry_id=110017010438
8		

Environmental Interest/Information System:
 SC-EFIS (South Carolina - Environmental Facility Information System) integrates information on environmental facilities, permits, violations, enforcement actions, and compliance activities needed to support regulatory requirements and target environmental quality improvements for the water, air, solid waste, and hazardous waste program areas. The EFIS was developed by the state of South Carolina and Maine joined their system in 2004.

[Click this hyperlink](#) while viewing on your computer to access additional FINDS: detail in the EDR Site Report.

O75	STOLLER CHEMICAL CO. - CHARLESTON	ICIS	1016276820
Target	U.S. HIGHWAY 17	FINDS	N/A
Property	CHARLESTON, SC 29407	ECHO	

Site 2 of 2 in cluster O

Actual:	ICIS:	
23 ft.	Enforcement Action ID:	04-1994-0415
Focus Map:	FRS ID:	110009261912
8	Action Name:	STOLLER CHEMICAL COMPANY
	Facility Name:	STOLLER CHEMICAL CO. - CHARLESTON
	Facility Address:	U.S. HIGHWAY 17 CHARLESTON, SC 29407
	Enforcement Action Type:	Bankruptcy
	Facility County:	CHARLESTON
	Program System Acronym:	ICIS
	Enforcement Action Forum Desc:	Judicial
	EA Type Code:	BNK
	Facility SIC Code:	Not reported
	Federal Facility ID:	Not reported
	Latitude in Decimal Degrees:	32.87908
	Longitude in Decimal Degrees:	-80.02465
	Permit Type Desc:	Not reported
	Program System Acronym:	45446
	Facility NAICS Code:	Not reported
	Tribal Land Code:	Not reported

Facility Name:	STOLLER CHEMICAL CO. - CHARLESTON
Address:	U.S. HIGHWAY 17
Tribal Indicator:	N
Fed Facility:	Not reported
NAIC Code:	Not reported
SIC Code:	Not reported

Facility Name:	STOLLER CHEMICAL CO. - CHARLESTON
Address:	U.S. HIGHWAY 17
Tribal Indicator:	N

Map ID
 Direction
 Distance
 Elevation

MAP FINDINGS

Site

Database(s)

EDR ID Number
 EPA ID Number

STOLLER CHEMICAL CO. - CHARLESTON (Continued)

1016276820

Fed Facility: Not reported
 NAIC Code: Not reported
 SIC Code: Not reported

FINDS:

Registry ID: 110009261912
 Facility URL: http://ofmpub.epa.gov/enviro/fii_query_detail.disp_program_facility?p_registry_id=110009261912

Environmental Interest/Information System:

SUPERFUND (NON-NPL)
 ICIS (Integrated Compliance Information System) is the Integrated Compliance Information System and provides a database that, when complete, will contain integrated Enforcement and Compliance information across most of EPA's programs. The vision for ICIS is to replace EPA's independent databases that contain Enforcement data with a single repository for that information. Currently, ICIS contains all Federal Administrative and Judicial enforcement actions. This information is maintained in ICIS by EPA in the Regional offices and it Headquarters. A future release of ICIS will replace the Permit Compliance System (PCS) which supports the NPDES and will integrate that information with Federal actions already in the system. ICIS also has the capability to track other activities occurring in the Region that support Compliance and Enforcement programs. These include; Incident Tracking, Compliance Assistance, and Compliance Monitoring.

[Click this hyperlink](#) while viewing on your computer to access additional FINDS: detail in the EDR Site Report.

ECHO:

Envid: 1016276820
 Registry ID: 110009261912
 DFR URL: <http://echo.epa.gov/detailed-facility-report?fid=110009261912>

76

**SC SPILLS S107404890
 N/A**

Target Property 2401 MALL DR IN CHARLESTON
 CHARLESTON (County), SC

SPILL:

Actual: Name: Not reported
30 ft. Address: 2401 MALL DR IN CHARLESTON
 City,State,Zip: SC
Focus Map: Incident ID number: 14550376
8 Incident Name: 200502926
 District Logged In: Not reported
 Date DHEC notified: 08/10/2005
 DHEC notification: 1453 HRS
 Observed date: Not reported
 observed Time: Not reported
 Spill Date: 08/10/2005
 Spill Time: 1100 HRS
 Duration: Not reported
 Created Date: 08/11/2005
 Updated Date: 09/13/2005
 District Name: Charleston EQC Office
 PRP Last Name: Not reported
 PRP First Name: Not reported
 Incident substance type: Oil

Map ID
Direction
Distance
Elevation

MAP FINDINGS

Site

Database(s)

EDR ID Number
EPA ID Number

(Continued)

S107404890

Received by Name: KEVIN GODWIN
Reviwed by Name: GREGORY SAMS
Transportation: Not reported
Surface water affected: Not reported
Lead Investigator Name: Not reported
CCBEP: No
Water body: Not reported
Caller Last Name: Not reported
Caller name: Not reported
Caller phone number: Not reported
Caller extension: Not reported
Caller organization: Not reported
Substance: Not reported
Quantity: Not reported
Units: Not reported
Recovered: Not reported
Recovered Units: Not reported
Comments: Not reported

77

Target
Property

E MONTAGUE AVE AND MALL DR
NORTH CHARLESTON, SC

SC SPILLS S120053696
N/A

SPILL:

Actual:
28 ft.

Focus Map:
8

Name: Not reported
Address: E MONTAGUE AVE AND MALL DR
City,State,Zip: NORTH CHARLESTON, SC
Incident ID number: 136644484
Incident Name: 201700217
District Logged In: Not reported
Date DHEC notified: 01/14/2017
DHEC notification: 10:37:00
Observed date: 01/14/2017
observed Time: 10:00:00
Spill Date: 01/14/2017
Spill Time: 10:00:00
Duration: 1
Created Date: 01/17/2017
Updated Date: 01/30/2017
District Name: Charleston EQC Office
PRP Last Name: TRIANGLE ICE CO CHARLESTON
PRP First Name: Not reported
Incident substance type: Oil
Received by Name: MARY BRIGHT
Reviwed by Name: TERRY YARBOROUGH
Transportation: Y
Surface water affected: No
Lead Investigator Name: Not reported
CCBEP: No
Water body: Not reported
Caller Last Name: Not reported
Caller name: Not reported
Caller phone number: Not reported
Caller extension: Not reported
Caller organization: Not reported
Substance: OIL GAS
Quantity: Not reported

Map ID
Direction
Distance
Elevation

MAP FINDINGS

Site

Database(s)

EDR ID Number
EPA ID Number

(Continued)

S120053696

Units: Not reported
Recovered: Not reported
Recovered Units: Not reported
Comments: Not reported

P78 **MARRIOTT HOTEL CHARLESTON**
Target **4770 MARRIOT DR**
Property **CHARLESTON, SC 29418**

FINDS **1007225155**
N/A

Site 1 of 3 in cluster P

Actual: FINDS:
28 ft. Registry ID: 110016962296
Focus Map: Facility URL: http://ofmpub.epa.gov/enviro/fii_query_detail.disp_program_facility?p_registry_id=110016962296
8

Environmental Interest/Information System:
SC-EFIS (South Carolina - Environmental Facility Information System) integrates information on environmental facilities, permits, violations, enforcement actions, and compliance activities needed to support regulatory requirements and target environmental quality improvements for the water, air, solid waste, and hazardous waste program areas. The EFIS was developed by the state of South Carolina and Maine joined their system in 2004.

[Click this hyperlink](#) while viewing on your computer to access additional FINDS: detail in the EDR Site Report.

P79 **MARRIOT HOTEL**
Target **4770 MARIOTT DRIVE**
Property **CHARLESTON, SC 29418**

RCRA NonGen / NLR **1000362287**
FINDS **SCD981759988**
ECHO

Site 2 of 3 in cluster P

Actual: RCRA NonGen / NLR:
28 ft. Date form received by agency:1986-10-31 00:00:00.0
Focus Map: Facility name: MARRIOT HOTEL
8 Facility address: 4770 MARIOTT DRIVE
CHARLESTON, SC 29418
EPA ID: SCD981759988
Mailing address: MARIOTT DRIVE
CHARLESTON, SC 29418
Contact: HCONFIRST HCONTLAST
Contact address: 4770 MARIOTT DRIVE
CHARLESTON, SC 29418
Contact country: US
Contact telephone: 404-555-1212
Contact email: Not reported
EPA Region: 04
Land type: Private
Classification: Non-Generator
Description: Handler: Non-Generators do not presently generate hazardous waste

Owner/Operator Summary:
Owner/operator name: OPERNAME
Owner/operator address: OPERSTREET

Map ID
Direction
Distance
Elevation

MAP FINDINGS

Site

Database(s)

EDR ID Number
EPA ID Number

MARRIOT HOTEL (Continued)

1000362287

OPERCITY, WY 99999
Owner/operator country: Not reported
Owner/operator telephone: 404-555-1212
Owner/operator email: Not reported
Owner/operator fax: Not reported
Owner/operator extension: Not reported
Legal status: Private
Owner/Operator Type: Operator
Owner/Op start date: Not reported
Owner/Op end date: Not reported

Owner/operator name: MARIOTT HOTEL
Owner/operator address: 4770 MARIOTT DRIVE
CHARLESTON, SC 29418

Owner/operator country: Not reported
Owner/operator telephone: 404-555-1212
Owner/operator email: Not reported
Owner/operator fax: Not reported
Owner/operator extension: Not reported
Legal status: Private
Owner/Operator Type: Owner
Owner/Op start date: Not reported
Owner/Op end date: Not reported

Handler Activities Summary:

U.S. importer of hazardous waste: No
Mixed waste (haz. and radioactive): No
Recycler of hazardous waste: No
Transporter of hazardous waste: No
Treater, storer or disposer of HW: No
Underground injection activity: No
On-site burner exemption: No
Furnace exemption: No
Used oil fuel burner: No
Used oil processor: No
User oil refiner: No
Used oil fuel marketer to burner: No
Used oil Specification marketer: No
Used oil transfer facility: No
Used oil transporter: No

Facility Has Received Notices of Violations:

Regulation violated: Not reported
Area of violation: Generators - General
Date violation determined: 1986-10-02 00:00:00.0
Date achieved compliance: 1986-11-14 00:00:00.0
Violation lead agency: State
Enforcement action: COMPLIANCE EVALUATION INSPECTION ON-SITE
Enforcement action date: Not reported
Enf. disposition status: Not reported
Enf. disp. status date: Not reported
Enforcement lead agency: Not reported
Proposed penalty amount: Not reported
Final penalty amount: Not reported
Paid penalty amount: Not reported

Map ID
Direction
Distance
Elevation

MAP FINDINGS

Site

Database(s)

EDR ID Number
EPA ID Number

MARRIOT HOTEL (Continued)

1000362287

FINDS:

Registry ID: 110004939416
Facility URL: http://ofmpub.epa.gov/enviro/fii_query_detail.disp_program_facility?p_registry_id=110004939416

Environmental Interest/Information System:

RCRAInfo is a national information system that supports the Resource Conservation and Recovery Act (RCRA) program through the tracking of events and activities related to facilities that generate, transport, and treat, store, or dispose of hazardous waste. RCRAInfo allows RCRA program staff to track the notification, permit, compliance, and corrective action activities required under RCRA.

[Click this hyperlink](#) while viewing on your computer to access additional FINDS: detail in the EDR Site Report.

ECHO:

Envid: 1000362287
Registry ID: 110004939416
DFR URL: <http://echo.epa.gov/detailed-facility-report?fid=110004939416>

P80 **MEDICAL UNIV OF SC MICROFILM PRO**
Target **4750 GOER DR**
Property **CHARLESTON, SC 29425**

RCRA NonGen / NLR **1004781322**
FINDS **SCR000762302**
ECHO

Site 3 of 3 in cluster P

Actual:
29 ft.

Focus Map:
8

RCRA NonGen / NLR:
Date form received by agency:2002-06-06 00:00:00.0
Facility name: MEDICAL UNIV OF SC MICROFILM PRO
Facility address: 4750 GOER DR
CHARLESTON, SC 29425
EPA ID: SCR000762302
Mailing address: PO BOX 250818
CHARLESTON, SC 29425
Contact: ADRIANA MCLAIN
Contact address: PO BOX 250818
CHARLESTON, SC 29425
Contact country: US
Contact telephone: 843-792-3604
Contact email: Not reported
EPA Region: 04
Land type: State
Classification: Non-Generator
Description: Handler: Non-Generators do not presently generate hazardous waste

Owner/Operator Summary:

Owner/operator name: MUSC
Owner/operator address: PO BOX 250818
CHARLESTON, SC 29425
Owner/operator country: Not reported
Owner/operator telephone: 843-792-3604
Owner/operator email: Not reported
Owner/operator fax: Not reported
Owner/operator extension: Not reported
Legal status: State
Owner/Operator Type: Owner
Owner/Op start date: Not reported

Map ID
Direction
Distance
Elevation

MAP FINDINGS

Site

Database(s)

EDR ID Number
EPA ID Number

MEDICAL UNIV OF SC MICROFILM PRO (Continued)

1004781322

Owner/Op end date: Not reported

Handler Activities Summary:

U.S. importer of hazardous waste: No
Mixed waste (haz. and radioactive): No
Recycler of hazardous waste: No
Transporter of hazardous waste: No
Treater, storer or disposer of HW: No
Underground injection activity: No
On-site burner exemption: No
Furnace exemption: No
Used oil fuel burner: No
Used oil processor: No
User oil refiner: No
Used oil fuel marketer to burner: No
Used oil Specification marketer: No
Used oil transfer facility: No
Used oil transporter: No

Historical Generators:

Date form received by agency:2002-01-11 00:00:00.0
Site name: MEDICAL UNIV OF SC MICROFILM PRO
Classification: Small Quantity Generator

Date form received by agency:2001-10-01 00:00:00.0
Site name: MEDICAL UNIV OF SC MICROFILM PRO
Classification: Small Quantity Generator

Hazardous Waste Summary:

. Waste code: D002
. Waste name: CORROSIVE WASTE

Violation Status: No violations found

FINDS:

Registry ID: 110012223566
Facility URL: http://ofmpub.epa.gov/enviro/fii_query_detail.disp_program_facility?p_registry_id=110012223566

Environmental Interest/Information System:

RCRAInfo is a national information system that supports the Resource Conservation and Recovery Act (RCRA) program through the tracking of events and activities related to facilities that generate, transport, and treat, store, or dispose of hazardous waste. RCRAInfo allows RCRA program staff to track the notification, permit, compliance, and corrective action activities required under RCRA.

[Click this hyperlink](#) while viewing on your computer to access additional FINDS: detail in the EDR Site Report.

ECHO:

Envid: 1004781322
Registry ID: 110012223566
DFR URL: <http://echo.epa.gov/detailed-facility-report?fid=110012223566>

MAP FINDINGS

Map ID			EDR ID Number
Direction			EPA ID Number
Distance			
Elevation	Site	Database(s)	

Q81	EXXON 44839	FINDS	1007243133
Target	I 26 & W MONTAGUE AVE		N/A
Property	CHARLESTON, SC 29406		

Site 1 of 2 in cluster Q

Actual:	FINDS:		
28 ft.	Registry ID:	110017148932	
Focus Map:	Facility URL:	http://ofmpub.epa.gov/enviro/fii_query_detail.disp_program_facility?p_registry_id=110017148932	
8			

Environmental Interest/Information System:
 SC-EFIS (South Carolina - Environmental Facility Information System) integrates information on environmental facilities, permits, violations, enforcement actions, and compliance activities needed to support regulatory requirements and target environmental quality improvements for the water, air, solid waste, and hazardous waste program areas. The EFIS was developed by the state of South Carolina and Maine joined their system in 2004.

[Click this hyperlink](#) while viewing on your computer to access additional FINDS: detail in the EDR Site Report.

Q82	FINA SERVICE STATION	FINDS	1007239926
Target	I-26 & MONTAGUE AVE		N/A
Property	CHARLESTON, SC 29404		

Site 2 of 2 in cluster Q

Actual:	FINDS:		
28 ft.	Registry ID:	110017115218	
Focus Map:	Facility URL:	http://ofmpub.epa.gov/enviro/fii_query_detail.disp_program_facility?p_registry_id=110017115218	
8			

Environmental Interest/Information System:
 SC-EFIS (South Carolina - Environmental Facility Information System) integrates information on environmental facilities, permits, violations, enforcement actions, and compliance activities needed to support regulatory requirements and target environmental quality improvements for the water, air, solid waste, and hazardous waste program areas. The EFIS was developed by the state of South Carolina and Maine joined their system in 2004.

[Click this hyperlink](#) while viewing on your computer to access additional FINDS: detail in the EDR Site Report.

R83	NAVY, DEPARTMENT OF THE	MLTS	1001209475
Target	4600 GOER ROAD		N/A
Property	NORTH CHARLESTON, SC 29418		

Site 1 of 2 in cluster R

Actual:	MLTS:		
29 ft.	Contact Name:	JACK DAVIS	
Focus Map:	Contact Phone:	803-743-2030	
8	Institution Code:	8478	
	Dock Number:	3015028	
	License Number:	39-08478-04	
	Lic. Expiration Date:	1991-05-31 00:00:00	
	Licensee:	NAVY, DEPARTMENT OF THE	
	Licensee Line 2:	Not reported	

Map ID
Direction
Distance
Elevation

MAP FINDINGS

Site

Database(s)

EDR ID Number
EPA ID Number

NAVY, DEPARTMENT OF THE (Continued)

1001209475

License Contact Street 1: 4600 GOER ROAD
License Contact Street 2: NAVAL ELECTRONIC SYSTEMS ENGINEERIN
License Contact Street 3: Not reported
License Contact City: NORTH CHARLESTON
License Contact State: SC
License Contact Zip: 294186504
License Date: 1986-06-05 00:00:00
First License Date: 1981-11-02 00:00:00
Status: Retired
Agency Code: NRC
Authorized States: Not reported
Authorized for Burial: N
Approved for Storage Flag: N
Approved for Redistrib Flag: N
Approved for Incineration: N
Last Inspection Date: 1986-01-01 00:00:00
Date of Nest Inspection: 1989-01-01 00:00:00
Primary RSO Full Name: JACK DAVIS

R84 **USN SPAWARSYSCEN CHASN**
Target **4600 GOER DR**
Property **CHARLESTON, SC 29406**

FINDS **1007835947**
N/A

Site 2 of 2 in cluster R

Actual: FINDS:
29 ft. Registry ID: 110019999377
Focus Map: Facility URL: http://ofmpub.epa.gov/enviro/fii_query_detail.disp_program_facility?p_registry_id=110019999377
8

Environmental Interest/Information System:

SC-EFIS (South Carolina - Environmental Facility Information System) integrates information on environmental facilities, permits, violations, enforcement actions, and compliance activities needed to support regulatory requirements and target environmental quality improvements for the water, air, solid waste, and hazardous waste program areas. The EFIS was developed by the state of South Carolina and Maine joined their system in 2004.

[Click this hyperlink](#) while viewing on your computer to access additional FINDS: detail in the EDR Site Report.

85 **LEGGETT & PLATT INC**
Target **4500 GOER RD**
Property **N CHARLESTON, SC 29405**

RCRA NonGen / NLR **1007114311**
SCD003339710

Actual: RCRA NonGen / NLR:
29 ft. Date form received by agency:2009-03-25 00:00:00.0
Facility name: LEGGETT & PLATT INC
Facility address: 4500 GOER RD
N CHARLESTON, SC 29405
Focus Map: EPA ID: SCD003339710
8 Mailing address: GOER RD
N CHARLESTON, SC 29405
Contact: SCOTT CARPENTER
Contact address: GOER RD
N CHARLESTON, SC 29405
Contact country: US

Map ID
Direction
Distance
Elevation

MAP FINDINGS

Site

Database(s)

EDR ID Number
EPA ID Number

LEGGETT & PLATT INC (Continued)

1007114311

Contact telephone: 843-747-5721
Contact email: Not reported
EPA Region: 04
Land type: Private
Classification: Non-Generator
Description: Handler: Non-Generators do not presently generate hazardous waste

Owner/Operator Summary:

Owner/operator name: LEGGETT & PLATT INC
Owner/operator address: GOER DR
N CHARLESTON, SC 29406

Owner/operator country: US
Owner/operator telephone: 843-747-5721
Owner/operator email: Not reported
Owner/operator fax: Not reported
Owner/operator extension: Not reported
Legal status: Private
Owner/Operator Type: Owner
Owner/Op start date: 2004-04-01 00:00:00.
Owner/Op end date: Not reported

Owner/operator name: RHC SPACEMASTER CORP
Owner/operator address: 1400 N 25TH AVE
MELROSE PARK, IL 60160

Owner/operator country: US
Owner/operator telephone: 728-345-2500
Owner/operator email: Not reported
Owner/operator fax: Not reported
Owner/operator extension: Not reported
Legal status: Private
Owner/Operator Type: Owner
Owner/Op start date: Not reported
Owner/Op end date: 2004-04-01 00:00:00.

Owner/operator name: RHC SPACEMASTER CORP
Owner/operator address: N 25TH AVE
MELROSE PARK, IL 60160

Owner/operator country: US
Owner/operator telephone: 728-345-2500
Owner/operator email: Not reported
Owner/operator fax: Not reported
Owner/operator extension: Not reported
Legal status: Private
Owner/Operator Type: Operator
Owner/Op start date: 2003-01-14 00:00:00.
Owner/Op end date: 2004-04-01 00:00:00.

Owner/operator name: LEGGETT & PLATT INC
Owner/operator address: GOER DR
N CHARLESTON, SC 29406

Owner/operator country: US
Owner/operator telephone: 843-747-5721
Owner/operator email: Not reported
Owner/operator fax: Not reported
Owner/operator extension: Not reported
Legal status: Private
Owner/Operator Type: Operator

Map ID
Direction
Distance
Elevation

MAP FINDINGS

Site

Database(s)

EDR ID Number
EPA ID Number

LEGGETT & PLATT INC (Continued)

1007114311

Owner/Op start date: 2004-04-01 00:00:00.
Owner/Op end date: Not reported

Handler Activities Summary:

U.S. importer of hazardous waste: No
Mixed waste (haz. and radioactive): No
Recycler of hazardous waste: No
Transporter of hazardous waste: No
Treater, storer or disposer of HW: No
Underground injection activity: No
On-site burner exemption: No
Furnace exemption: No
Used oil fuel burner: No
Used oil processor: No
Used oil refiner: No
Used oil fuel marketer to burner: No
Used oil Specification marketer: No
Used oil transfer facility: No
Used oil transporter: No

Historical Generators:

Date form received by agency:2008-12-19 00:00:00.0
Site name: LEGGETT & PLATT INC
Classification: Large Quantity Generator

Date form received by agency:2007-02-22 00:00:00.0
Site name: LEGGETT & PLATT INC
Classification: Small Quantity Generator

Date form received by agency:2005-02-01 00:00:00.0
Site name: LEGGETT & PLATT INC
Classification: Small Quantity Generator

Date form received by agency:2003-01-14 00:00:00.0
Site name: GOER MFG CO INC
Classification: Small Quantity Generator

Date form received by agency:2002-05-28 00:00:00.0
Site name: GOER MFG CO INC
Classification: Small Quantity Generator

Date form received by agency:1998-11-02 00:00:00.0
Site name: GOER MFG CO INC
Classification: Small Quantity Generator

Date form received by agency:1994-03-01 00:00:00.0
Site name: GOER MFG CO
Classification: Large Quantity Generator

Hazardous Waste Summary:

. Waste code: D001
. Waste name: IGNITABLE WASTE

. Waste code: D035
. Waste name: METHYL ETHYL KETONE

Map ID
Direction
Distance
Elevation

MAP FINDINGS

Site

Database(s)

EDR ID Number
EPA ID Number

LEGGETT & PLATT INC (Continued)

1007114311

- . Waste code: F002
- . Waste name: THE FOLLOWING SPENT HALOGENATED SOLVENTS: TETRACHLOROETHYLENE, METHYLENE CHLORIDE, TRICHLOROETHYLENE, 1,1,1-TRICHLOROETHANE, CHLOROBENZENE, 1,1,2-TRICHLORO-1,2,2-TRIFLUOROETHANE, ORTHO-DICHLOROBENZENE, TRICHLOROFLUOROMETHANE, AND 1,1,2, TRICHLOROETHANE; ALL SPENT SOLVENT MIXTURES/BLENDS CONTAINING, BEFORE USE, A TOTAL OF TEN PERCENT OR MORE (BY VOLUME) OF ONE OR MORE OF THE ABOVE HALOGENATED SOLVENTS OR THOSE SOLVENTS LISTED IN F001, F004, AND F005; AND STILL BOTTOMS FROM THE RECOVERY OF THESE SPENT SOLVENTS AND SPENT SOLVENT MIXTURES.

- . Waste code: F003
- . Waste name: THE FOLLOWING SPENT NONHALOGENATED SOLVENTS: XYLENE, ACETONE, ETHYL ACETATE, ETHYL BENZENE, ETHYL ETHER, METHYL ISOBUTYL KETONE, N-BUTYL ALCOHOL, CYCLOHEXANONE, AND METHANOL; ALL SPENT SOLVENT MIXTURES/BLENDS CONTAINING, BEFORE USE, ONLY THE ABOVE SPENT NONHALOGENATED SOLVENTS; AND ALL SPENT SOLVENT MIXTURES/BLENDS CONTAINING, BEFORE USE, ONE OR MORE OF THE ABOVE NONHALOGENATED SOLVENTS, AND A TOTAL OF TEN PERCENT OR MORE (BY VOLUME) OF ONE OR MORE OF THOSE SOLVENTS LISTED IN F001, F002, F004, AND F005; AND STILL BOTTOMS FROM THE RECOVERY OF THESE SPENT SOLVENTS AND SPENT SOLVENT MIXTURES.

- . Waste code: F005
- . Waste name: THE FOLLOWING SPENT NONHALOGENATED SOLVENTS: TOLUENE, METHYL ETHYL KETONE, CARBON DISULFIDE, ISOBUTANOL, PYRIDINE, BENZENE, 2-ETHOXYETHANOL, AND 2-NITROPROPANE; ALL SPENT SOLVENT MIXTURES/BLENDS CONTAINING, BEFORE USE, A TOTAL OF TEN PERCENT OR MORE (BY VOLUME) OF ONE OR MORE OF THE ABOVE NONHALOGENATED SOLVENTS OR THOSE SOLVENTS LISTED IN F001, F002, OR F004; AND STILL BOTTOMS FROM THE RECOVERY OF THESE SPENT SOLVENTS AND SPENT SOLVENT MIXTURES.

Facility Has Received Notices of Violations:

Regulation violated: SR - 262.44(b)
Area of violation: Generators - Records/Reporting
Date violation determined: 2002-02-27 00:00:00.0
Date achieved compliance: 2002-09-26 00:00:00.0
Violation lead agency: State
Enforcement action: COMPLIANCE EVALUATION INSPECTION ON-SITE
Enforcement action date: 2002-05-09 00:00:00.0
Enf. disposition status: Not reported
Enf. disp. status date: Not reported
Enforcement lead agency: State
Proposed penalty amount: Not reported
Final penalty amount: Not reported
Paid penalty amount: Not reported

Regulation violated: SR - 265.173(a)
Area of violation: Generators - General
Date violation determined: 2002-02-27 00:00:00.0
Date achieved compliance: 2002-09-26 00:00:00.0
Violation lead agency: State
Enforcement action: COMPLIANCE EVALUATION INSPECTION ON-SITE
Enforcement action date: 2002-09-26 00:00:00.0
Enf. disposition status: Not reported
Enf. disp. status date: Not reported
Enforcement lead agency: State

Map ID
Direction
Distance
Elevation

MAP FINDINGS

Site

Database(s)

EDR ID Number
EPA ID Number

LEGETT & PLATT INC (Continued)

1007114311

Proposed penalty amount: Not reported
Final penalty amount: 4860
Paid penalty amount: 4860

Regulation violated: SR - 262.34(c)(1)
Area of violation: Generators - General
Date violation determined: 2002-02-27 00:00:00.0
Date achieved compliance: 2002-09-26 00:00:00.0
Violation lead agency: State
Enforcement action: COMPLIANCE EVALUATION INSPECTION ON-SITE
Enforcement action date: 2002-05-09 00:00:00.0
Enf. disposition status: Not reported
Enf. disp. status date: Not reported
Enforcement lead agency: State
Proposed penalty amount: Not reported
Final penalty amount: Not reported
Paid penalty amount: Not reported

Regulation violated: SR - 265.173(b)
Area of violation: Generators - General
Date violation determined: 2002-02-27 00:00:00.0
Date achieved compliance: 2002-09-26 00:00:00.0
Violation lead agency: State
Enforcement action: COMPLIANCE EVALUATION INSPECTION ON-SITE
Enforcement action date: 2002-09-26 00:00:00.0
Enf. disposition status: Not reported
Enf. disp. status date: Not reported
Enforcement lead agency: State
Proposed penalty amount: Not reported
Final penalty amount: 4860
Paid penalty amount: 4860

Regulation violated: SR - 262.34(d)(5)(ii)(B)
Area of violation: Generators - General
Date violation determined: 2002-02-27 00:00:00.0
Date achieved compliance: 2002-09-26 00:00:00.0
Violation lead agency: State
Enforcement action: COMPLIANCE EVALUATION INSPECTION ON-SITE
Enforcement action date: 2002-05-09 00:00:00.0
Enf. disposition status: Not reported
Enf. disp. status date: Not reported
Enforcement lead agency: State
Proposed penalty amount: Not reported
Final penalty amount: Not reported
Paid penalty amount: Not reported

Regulation violated: SR - 262.34(d)(5)(ii)(B)
Area of violation: Generators - General
Date violation determined: 2002-02-27 00:00:00.0
Date achieved compliance: 2002-09-26 00:00:00.0
Violation lead agency: State
Enforcement action: COMPLIANCE EVALUATION INSPECTION ON-SITE
Enforcement action date: 2002-05-29 00:00:00.0
Enf. disposition status: Not reported
Enf. disp. status date: Not reported
Enforcement lead agency: State
Proposed penalty amount: Not reported

Map ID
Direction
Distance
Elevation

MAP FINDINGS

Site

Database(s)

EDR ID Number
EPA ID Number

LEGGETT & PLATT INC (Continued)

1007114311

Final penalty amount: Not reported
Paid penalty amount: Not reported

Regulation violated: SR - 262.34(d&f)
Area of violation: Generators - General
Date violation determined: 2002-02-27 00:00:00.0
Date achieved compliance: 2002-09-26 00:00:00.0
Violation lead agency: State
Enforcement action: COMPLIANCE EVALUATION INSPECTION ON-SITE
Enforcement action date: 2002-05-09 00:00:00.0
Enf. disposition status: Not reported
Enf. disp. status date: Not reported
Enforcement lead agency: State
Proposed penalty amount: Not reported
Final penalty amount: Not reported
Paid penalty amount: Not reported

Regulation violated: SR - 265.173(b)
Area of violation: Generators - General
Date violation determined: 2002-02-27 00:00:00.0
Date achieved compliance: 2002-09-26 00:00:00.0
Violation lead agency: State
Enforcement action: COMPLIANCE EVALUATION INSPECTION ON-SITE
Enforcement action date: 2002-05-29 00:00:00.0
Enf. disposition status: Not reported
Enf. disp. status date: Not reported
Enforcement lead agency: State
Proposed penalty amount: Not reported
Final penalty amount: Not reported
Paid penalty amount: Not reported

Regulation violated: SR - 265.173(b)
Area of violation: Generators - General
Date violation determined: 2002-02-27 00:00:00.0
Date achieved compliance: 2002-09-26 00:00:00.0
Violation lead agency: State
Enforcement action: COMPLIANCE EVALUATION INSPECTION ON-SITE
Enforcement action date: 2002-05-09 00:00:00.0
Enf. disposition status: Not reported
Enf. disp. status date: Not reported
Enforcement lead agency: State
Proposed penalty amount: Not reported
Final penalty amount: Not reported
Paid penalty amount: Not reported

Regulation violated: SR - 262.34(d&f)
Area of violation: Generators - General
Date violation determined: 2002-02-27 00:00:00.0
Date achieved compliance: 2002-09-26 00:00:00.0
Violation lead agency: State
Enforcement action: COMPLIANCE EVALUATION INSPECTION ON-SITE
Enforcement action date: 2002-05-29 00:00:00.0
Enf. disposition status: Not reported
Enf. disp. status date: Not reported
Enforcement lead agency: State
Proposed penalty amount: Not reported
Final penalty amount: Not reported

Map ID
Direction
Distance
Elevation

MAP FINDINGS

Site

Database(s)

EDR ID Number
EPA ID Number

LEGETT & PLATT INC (Continued)

1007114311

Paid penalty amount: Not reported

Regulation violated: SR - 262.44(b)
Area of violation: Generators - Records/Reporting
Date violation determined: 2002-02-27 00:00:00.0
Date achieved compliance: 2002-09-26 00:00:00.0
Violation lead agency: State
Enforcement action: COMPLIANCE EVALUATION INSPECTION ON-SITE
Enforcement action date: 2002-05-29 00:00:00.0
Enf. disposition status: Not reported
Enf. disp. status date: Not reported
Enforcement lead agency: State
Proposed penalty amount: Not reported
Final penalty amount: Not reported
Paid penalty amount: Not reported

Regulation violated: SR - 262.34(d&f)
Area of violation: Generators - General
Date violation determined: 2002-02-27 00:00:00.0
Date achieved compliance: 2002-09-26 00:00:00.0
Violation lead agency: State
Enforcement action: COMPLIANCE EVALUATION INSPECTION ON-SITE
Enforcement action date: 2002-09-26 00:00:00.0
Enf. disposition status: Not reported
Enf. disp. status date: Not reported
Enforcement lead agency: State
Proposed penalty amount: Not reported
Final penalty amount: 4860
Paid penalty amount: 4860

Regulation violated: SR - 262.34(d)(5)(ii)(B)
Area of violation: Generators - General
Date violation determined: 2002-02-27 00:00:00.0
Date achieved compliance: 2002-09-26 00:00:00.0
Violation lead agency: State
Enforcement action: COMPLIANCE EVALUATION INSPECTION ON-SITE
Enforcement action date: 2002-09-26 00:00:00.0
Enf. disposition status: Not reported
Enf. disp. status date: Not reported
Enforcement lead agency: State
Proposed penalty amount: Not reported
Final penalty amount: 4860
Paid penalty amount: 4860

Regulation violated: SR - 262.34(c)(1)(ii)
Area of violation: Generators - General
Date violation determined: 2002-02-27 00:00:00.0
Date achieved compliance: 2002-09-26 00:00:00.0
Violation lead agency: State
Enforcement action: COMPLIANCE EVALUATION INSPECTION ON-SITE
Enforcement action date: 2002-05-09 00:00:00.0
Enf. disposition status: Not reported
Enf. disp. status date: Not reported
Enforcement lead agency: State
Proposed penalty amount: Not reported
Final penalty amount: Not reported
Paid penalty amount: Not reported

Map ID
Direction
Distance
Elevation

MAP FINDINGS

Site

Database(s)

EDR ID Number
EPA ID Number

LEGETT & PLATT INC (Continued)

1007114311

Regulation violated: SR - 265.173(a)
Area of violation: Generators - General
Date violation determined: 2002-02-27 00:00:00.0
Date achieved compliance: 2002-09-26 00:00:00.0
Violation lead agency: State
Enforcement action: COMPLIANCE EVALUATION INSPECTION ON-SITE
Enforcement action date: 2002-05-09 00:00:00.0
Enf. disposition status: Not reported
Enf. disp. status date: Not reported
Enforcement lead agency: State
Proposed penalty amount: Not reported
Final penalty amount: Not reported
Paid penalty amount: Not reported

Regulation violated: SR - 262.34(c)(1)
Area of violation: Generators - General
Date violation determined: 2002-02-27 00:00:00.0
Date achieved compliance: 2002-09-26 00:00:00.0
Violation lead agency: State
Enforcement action: COMPLIANCE EVALUATION INSPECTION ON-SITE
Enforcement action date: 2002-09-26 00:00:00.0
Enf. disposition status: Not reported
Enf. disp. status date: Not reported
Enforcement lead agency: State
Proposed penalty amount: Not reported
Final penalty amount: 4860
Paid penalty amount: 4860

Regulation violated: SR - 262.44(b)
Area of violation: Generators - Records/Reporting
Date violation determined: 2002-02-27 00:00:00.0
Date achieved compliance: 2002-09-26 00:00:00.0
Violation lead agency: State
Enforcement action: COMPLIANCE EVALUATION INSPECTION ON-SITE
Enforcement action date: 2002-09-26 00:00:00.0
Enf. disposition status: Not reported
Enf. disp. status date: Not reported
Enforcement lead agency: State
Proposed penalty amount: Not reported
Final penalty amount: 4860
Paid penalty amount: 4860

Regulation violated: SR - 262.34(c)(1)(ii)
Area of violation: Generators - General
Date violation determined: 2002-02-27 00:00:00.0
Date achieved compliance: 2002-09-26 00:00:00.0
Violation lead agency: State
Enforcement action: COMPLIANCE EVALUATION INSPECTION ON-SITE
Enforcement action date: 2002-09-26 00:00:00.0
Enf. disposition status: Not reported
Enf. disp. status date: Not reported
Enforcement lead agency: State
Proposed penalty amount: Not reported
Final penalty amount: 4860
Paid penalty amount: 4860

Regulation violated: SR - 262.34(c)(1)

Map ID
Direction
Distance
Elevation

MAP FINDINGS

Site

Database(s)

EDR ID Number
EPA ID Number

LEGETT & PLATT INC (Continued)

1007114311

Area of violation: Generators - General
Date violation determined: 2002-02-27 00:00:00.0
Date achieved compliance: 2002-09-26 00:00:00.0
Violation lead agency: State
Enforcement action: COMPLIANCE EVALUATION INSPECTION ON-SITE
Enforcement action date: 2002-05-29 00:00:00.0
Enf. disposition status: Not reported
Enf. disp. status date: Not reported
Enforcement lead agency: State
Proposed penalty amount: Not reported
Final penalty amount: Not reported
Paid penalty amount: Not reported

Regulation violated: SR - 265.173(a)
Area of violation: Generators - General
Date violation determined: 2002-02-27 00:00:00.0
Date achieved compliance: 2002-09-26 00:00:00.0
Violation lead agency: State
Enforcement action: COMPLIANCE EVALUATION INSPECTION ON-SITE
Enforcement action date: 2002-05-29 00:00:00.0
Enf. disposition status: Not reported
Enf. disp. status date: Not reported
Enforcement lead agency: State
Proposed penalty amount: Not reported
Final penalty amount: Not reported
Paid penalty amount: Not reported

Regulation violated: SR - 262.34(c)(1)(ii)
Area of violation: Generators - General
Date violation determined: 2002-02-27 00:00:00.0
Date achieved compliance: 2002-09-26 00:00:00.0
Violation lead agency: State
Enforcement action: COMPLIANCE EVALUATION INSPECTION ON-SITE
Enforcement action date: 2002-05-29 00:00:00.0
Enf. disposition status: Not reported
Enf. disp. status date: Not reported
Enforcement lead agency: State
Proposed penalty amount: Not reported
Final penalty amount: Not reported
Paid penalty amount: Not reported

Regulation violated: SR - 265.171
Area of violation: Generators - General
Date violation determined: 1997-02-07 00:00:00.0
Date achieved compliance: 1997-04-03 00:00:00.0
Violation lead agency: State
Enforcement action: COMPLIANCE EVALUATION INSPECTION ON-SITE
Enforcement action date: 1997-04-03 00:00:00.0
Enf. disposition status: Not reported
Enf. disp. status date: Not reported
Enforcement lead agency: State
Proposed penalty amount: Not reported
Final penalty amount: Not reported
Paid penalty amount: Not reported

Regulation violated: SR - 264.173(c)
Area of violation: Generators - General

Map ID
Direction
Distance
Elevation

MAP FINDINGS

Site

Database(s)

EDR ID Number
EPA ID Number

LEGGETT & PLATT INC (Continued)

1007114311

Date violation determined: 1997-02-07 00:00:00.0
Date achieved compliance: 1997-04-03 00:00:00.0
Violation lead agency: State
Enforcement action: COMPLIANCE EVALUATION INSPECTION ON-SITE
Enforcement action date: 1997-04-03 00:00:00.0
Enf. disposition status: Not reported
Enf. disp. status date: Not reported
Enforcement lead agency: State
Proposed penalty amount: Not reported
Final penalty amount: Not reported
Paid penalty amount: Not reported

Regulation violated: SR - 265.34
Area of violation: Generators - General
Date violation determined: 1997-02-07 00:00:00.0
Date achieved compliance: 1997-04-03 00:00:00.0
Violation lead agency: State
Enforcement action: COMPLIANCE EVALUATION INSPECTION ON-SITE
Enforcement action date: 1997-04-03 00:00:00.0
Enf. disposition status: Not reported
Enf. disp. status date: Not reported
Enforcement lead agency: State
Proposed penalty amount: Not reported
Final penalty amount: Not reported
Paid penalty amount: Not reported

Regulation violated: SR - 262.34(c)(1)(ii)
Area of violation: Generators - General
Date violation determined: 1997-02-07 00:00:00.0
Date achieved compliance: 1997-04-03 00:00:00.0
Violation lead agency: State
Enforcement action: COMPLIANCE EVALUATION INSPECTION ON-SITE
Enforcement action date: 1997-04-03 00:00:00.0
Enf. disposition status: Not reported
Enf. disp. status date: Not reported
Enforcement lead agency: State
Proposed penalty amount: Not reported
Final penalty amount: Not reported
Paid penalty amount: Not reported

Regulation violated: SR - 264.173(c)
Area of violation: Generators - General
Date violation determined: 1997-02-07 00:00:00.0
Date achieved compliance: 1997-04-03 00:00:00.0
Violation lead agency: State
Enforcement action: COMPLIANCE EVALUATION INSPECTION ON-SITE
Enforcement action date: 1997-03-25 00:00:00.0
Enf. disposition status: Not reported
Enf. disp. status date: Not reported
Enforcement lead agency: State
Proposed penalty amount: Not reported
Final penalty amount: Not reported
Paid penalty amount: Not reported

Regulation violated: SR - 262.34(c)(1)(ii)
Area of violation: Generators - General
Date violation determined: 1997-02-07 00:00:00.0

Map ID
Direction
Distance
Elevation

MAP FINDINGS

Site

Database(s)

EDR ID Number
EPA ID Number

LEGETT & PLATT INC (Continued)

1007114311

Date achieved compliance: 1997-04-03 00:00:00.0
Violation lead agency: State
Enforcement action: COMPLIANCE EVALUATION INSPECTION ON-SITE
Enforcement action date: 1997-03-11 00:00:00.0
Enf. disposition status: Not reported
Enf. disp. status date: Not reported
Enforcement lead agency: State
Proposed penalty amount: Not reported
Final penalty amount: Not reported
Paid penalty amount: Not reported

Regulation violated: SR - 265.171
Area of violation: Generators - General
Date violation determined: 1997-02-07 00:00:00.0
Date achieved compliance: 1997-04-03 00:00:00.0
Violation lead agency: State
Enforcement action: COMPLIANCE EVALUATION INSPECTION ON-SITE
Enforcement action date: 1997-03-11 00:00:00.0
Enf. disposition status: Not reported
Enf. disp. status date: Not reported
Enforcement lead agency: State
Proposed penalty amount: Not reported
Final penalty amount: Not reported
Paid penalty amount: Not reported

Regulation violated: SR - 265.34
Area of violation: Generators - General
Date violation determined: 1997-02-07 00:00:00.0
Date achieved compliance: 1997-04-03 00:00:00.0
Violation lead agency: State
Enforcement action: COMPLIANCE EVALUATION INSPECTION ON-SITE
Enforcement action date: 1997-03-11 00:00:00.0
Enf. disposition status: Not reported
Enf. disp. status date: Not reported
Enforcement lead agency: State
Proposed penalty amount: Not reported
Final penalty amount: Not reported
Paid penalty amount: Not reported

Regulation violated: SR - 262.34(c)(1)(ii)
Area of violation: Generators - General
Date violation determined: 1997-02-07 00:00:00.0
Date achieved compliance: 1997-04-03 00:00:00.0
Violation lead agency: State
Enforcement action: COMPLIANCE EVALUATION INSPECTION ON-SITE
Enforcement action date: 1997-03-25 00:00:00.0
Enf. disposition status: Not reported
Enf. disp. status date: Not reported
Enforcement lead agency: State
Proposed penalty amount: Not reported
Final penalty amount: Not reported
Paid penalty amount: Not reported

Regulation violated: SR - 265.34
Area of violation: Generators - General
Date violation determined: 1997-02-07 00:00:00.0
Date achieved compliance: 1997-04-03 00:00:00.0

Map ID
Direction
Distance
Elevation

MAP FINDINGS

Site

Database(s)

EDR ID Number
EPA ID Number

LEGETT & PLATT INC (Continued)

1007114311

Violation lead agency: State
Enforcement action: COMPLIANCE EVALUATION INSPECTION ON-SITE
Enforcement action date: 1997-03-25 00:00:00.0
Enf. disposition status: Not reported
Enf. disp. status date: Not reported
Enforcement lead agency: State
Proposed penalty amount: Not reported
Final penalty amount: Not reported
Paid penalty amount: Not reported

Regulation violated: SR - 265.171
Area of violation: Generators - General
Date violation determined: 1997-02-07 00:00:00.0
Date achieved compliance: 1997-04-03 00:00:00.0
Violation lead agency: State
Enforcement action: COMPLIANCE EVALUATION INSPECTION ON-SITE
Enforcement action date: 1997-03-25 00:00:00.0
Enf. disposition status: Not reported
Enf. disp. status date: Not reported
Enforcement lead agency: State
Proposed penalty amount: Not reported
Final penalty amount: Not reported
Paid penalty amount: Not reported

Regulation violated: SR - 264.173(c)
Area of violation: Generators - General
Date violation determined: 1997-02-07 00:00:00.0
Date achieved compliance: 1997-04-03 00:00:00.0
Violation lead agency: State
Enforcement action: COMPLIANCE EVALUATION INSPECTION ON-SITE
Enforcement action date: 1997-03-11 00:00:00.0
Enf. disposition status: Not reported
Enf. disp. status date: Not reported
Enforcement lead agency: State
Proposed penalty amount: Not reported
Final penalty amount: Not reported
Paid penalty amount: Not reported

Regulation violated: Not reported
Area of violation: Generators - General
Date violation determined: 1989-02-10 00:00:00.0
Date achieved compliance: 1989-05-03 00:00:00.0
Violation lead agency: State
Enforcement action: COMPLIANCE EVALUATION INSPECTION ON-SITE
Enforcement action date: Not reported
Enf. disposition status: Not reported
Enf. disp. status date: Not reported
Enforcement lead agency: Not reported
Proposed penalty amount: Not reported
Final penalty amount: Not reported
Paid penalty amount: Not reported

Regulation violated: Not reported
Area of violation: Generators - General
Date violation determined: 1989-02-08 00:00:00.0
Date achieved compliance: 1989-05-03 00:00:00.0
Violation lead agency: State

Map ID
Direction
Distance
Elevation

MAP FINDINGS

Site

Database(s)

EDR ID Number
EPA ID Number

LEGGETT & PLATT INC (Continued)

1007114311

Enforcement action: FOCUSED COMPLIANCE INSPECTION
Enforcement action date: Not reported
Enf. disposition status: Not reported
Enf. disp. status date: Not reported
Enforcement lead agency: Not reported
Proposed penalty amount: Not reported
Final penalty amount: Not reported
Paid penalty amount: Not reported

Regulation violated: Not reported
Area of violation: Generators - General
Date violation determined: 1985-01-04 00:00:00.0
Date achieved compliance: 1985-06-21 00:00:00.0
Violation lead agency: State
Enforcement action: COMPLIANCE EVALUATION INSPECTION ON-SITE
Enforcement action date: 1985-03-01 00:00:00.0
Enf. disposition status: Not reported
Enf. disp. status date: Not reported
Enforcement lead agency: State
Proposed penalty amount: Not reported
Final penalty amount: Not reported
Paid penalty amount: Not reported

Regulation violated: Not reported
Area of violation: Generators - General
Date violation determined: 1985-01-04 00:00:00.0
Date achieved compliance: 1985-06-21 00:00:00.0
Violation lead agency: State
Enforcement action: COMPLIANCE EVALUATION INSPECTION ON-SITE
Enforcement action date: 1985-01-14 00:00:00.0
Enf. disposition status: Not reported
Enf. disp. status date: Not reported
Enforcement lead agency: State
Proposed penalty amount: Not reported
Final penalty amount: Not reported
Paid penalty amount: Not reported

Regulation violated: Not reported
Area of violation: Generators - General
Date violation determined: 1985-01-04 00:00:00.0
Date achieved compliance: 1985-06-21 00:00:00.0
Violation lead agency: State
Enforcement action: COMPLIANCE EVALUATION INSPECTION ON-SITE
Enforcement action date: 1985-06-14 00:00:00.0
Enf. disposition status: Not reported
Enf. disp. status date: Not reported
Enforcement lead agency: State
Proposed penalty amount: 5000
Final penalty amount: 5000
Paid penalty amount: Not reported

Evaluation Action Summary:
Evaluation date: 2002-02-27 00:00:00.0
Evaluation: FINAL 3008(A) COMPLIANCE ORDER
Area of violation: Generators - General
Date achieved compliance: 2002-09-26 00:00:00.0
Evaluation lead agency: State

Map ID
 Direction
 Distance
 Elevation

MAP FINDINGS

Site

Database(s)

EDR ID Number
 EPA ID Number

LEGETT & PLATT INC (Continued)

1007114311

Evaluation date:	2002-02-27 00:00:00.0
Evaluation:	WRITTEN INFORMAL
Area of violation:	Generators - Records/Reporting
Date achieved compliance:	2002-09-26 00:00:00.0
Evaluation lead agency:	State
Evaluation date:	2002-02-27 00:00:00.0
Evaluation:	WRITTEN INFORMAL
Area of violation:	Generators - General
Date achieved compliance:	2002-09-26 00:00:00.0
Evaluation lead agency:	State
Evaluation date:	2002-02-27 00:00:00.0
Evaluation:	FINAL 3008(A) COMPLIANCE ORDER
Area of violation:	Generators - Records/Reporting
Date achieved compliance:	2002-09-26 00:00:00.0
Evaluation lead agency:	State
Evaluation date:	1997-02-07 00:00:00.0
Evaluation:	WRITTEN INFORMAL
Area of violation:	Generators - General
Date achieved compliance:	1997-04-03 00:00:00.0
Evaluation lead agency:	State
Evaluation date:	1985-01-04 00:00:00.0
Evaluation:	FINAL 3008(A) COMPLIANCE ORDER
Area of violation:	Generators - General
Date achieved compliance:	1985-06-21 00:00:00.0
Evaluation lead agency:	State
Evaluation date:	1985-01-04 00:00:00.0
Evaluation:	WRITTEN INFORMAL
Area of violation:	Generators - General
Date achieved compliance:	1985-06-21 00:00:00.0
Evaluation lead agency:	State

S86 QUICK FILL GAS STATION
Target 2936 W MONTAGUE AVE
Property N CHARLESTON, SC

SC SPILLS S105958136
N/A

Site 1 of 4 in cluster S

Actual: SPILL:
31 ft. Name: QUICK FILL GAS STATION
Focus Map: Address: 2936 W MONTAGUE AVE
8 City,State,Zip: N CHARLESTON, SC
 Incident ID number: 5571277
 Incident Name: 200302781
 District Logged In: Not reported
 Date DHEC notified: 07/29/2003
 DHEC notification: 1943
 Observed date: Not reported
 observed Time: Not reported
 Spill Date: 07/29/2003
 Spill Time: Not reported
 Duration: Not reported
 Created Date: 07/30/2003
 Updated Date: 01/06/2004
 District Name: Charleston EQC Office

Map ID
Direction
Distance
Elevation

MAP FINDINGS

Site

Database(s)

EDR ID Number
EPA ID Number

QUICK FILL GAS STATION (Continued)

S105958136

PRP Last Name: Not reported
PRP First Name: Not reported
Incident substance type: Oil
Received by Name: JUSTIN HUGHES
Revised by Name: Not reported
Transportation: Y
Surface water affected: No
Lead Investigator Name: Not reported
CCBEP: No
Water body: Not reported
Caller Last Name: Not reported
Caller name: Not reported
Caller phone number: Not reported
Caller extension: Not reported
Caller organization: Not reported
Substance: GASOLINE
Quantity: 20
Units: Gallons
Recovered: Not reported
Recovered Units: Not reported
Comments: Not reported

S87
Target **MACKS FINA**
Property **2936 W MONTAGUE AVE**
CHARLESTN HTS, SC 29405

EDR Hist Auto **1020457613**
N/A

Site 2 of 4 in cluster S

Actual: EDR Hist Auto
31 ft.

Focus Map: Year: Name: Type:
8 1980 MACKS FINA Gasoline Service Stations
1982 MACKS FINA Gasoline Service Stations

88
Target **ECONO AUTO PAINTING & BODY**
Property **3409 MONTAGUE**
CHARLESTON, SC 29418

RCRA NonGen / NLR **1000317777**
FINDS **SCD982171845**
ECHO

RCRA NonGen / NLR:

Date form received by agency: 2002-03-27 00:00:00.0
Actual: Facility name: ECONO AUTO PAINTING & BODY
32 ft. Facility address: 3409 MONTAGUE
CHARLESTON, SC 29418
Focus Map: EPA ID: SCD982171845
12 Mailing address: MONTAGUE
CHARLESTON, SC 29418
Contact: WILSON JAMES
Contact address: 3409 MONTAGUE
CHARLESTON, SC 29418
Contact country: US
Contact telephone: 803-747-9936
Contact email: Not reported
EPA Region: 04
Classification: Non-Generator
Description: Handler: Non-Generators do not presently generate hazardous waste

Map ID
Direction
Distance
Elevation

MAP FINDINGS

Site

Database(s)

EDR ID Number
EPA ID Number

ECONO AUTO PAINTING & BODY (Continued)

1000317777

Owner/Operator Summary:

Owner/operator name: OPERNAME
Owner/operator address: OPERSTREET
OPERCITY, WY 99999
Owner/operator country: Not reported
Owner/operator telephone: 404-555-1212
Owner/operator email: Not reported
Owner/operator fax: Not reported
Owner/operator extension: Not reported
Legal status: Private
Owner/Operator Type: Operator
Owner/Op start date: Not reported
Owner/Op end date: Not reported

Owner/operator name: ECONO AUTO PAINTING
Owner/operator address: 3409 MONTAGUE
CHARLESTON, SC 29418
Owner/operator country: Not reported
Owner/operator telephone: 999-999-9999
Owner/operator email: Not reported
Owner/operator fax: Not reported
Owner/operator extension: Not reported
Legal status: Private
Owner/Operator Type: Owner
Owner/Op start date: Not reported
Owner/Op end date: Not reported

Handler Activities Summary:

U.S. importer of hazardous waste: No
Mixed waste (haz. and radioactive): No
Recycler of hazardous waste: No
Transporter of hazardous waste: No
Treater, storer or disposer of HW: No
Underground injection activity: No
On-site burner exemption: No
Furnace exemption: No
Used oil fuel burner: No
Used oil processor: No
User oil refiner: No
Used oil fuel marketer to burner: No
Used oil Specification marketer: No
Used oil transfer facility: No
Used oil transporter: No

Historical Generators:

Date form received by agency: 1988-12-08 00:00:00.0
Site name: ECONO AUTO PAINTING & BODY
Classification: Small Quantity Generator

Hazardous Waste Summary:

. Waste code: D001
. Waste name: IGNITABLE WASTE

. Waste code: F003

Map ID
Direction
Distance
Elevation

MAP FINDINGS

Site

Database(s)

EDR ID Number
EPA ID Number

ECONO AUTO PAINTING & BODY (Continued)

1000317777

. Waste name: THE FOLLOWING SPENT NONHALOGENATED SOLVENTS: XYLENE, ACETONE, ETHYL ACETATE, ETHYL BENZENE, ETHYL ETHER, METHYL ISOBUTYL KETONE, N-BUTYL ALCOHOL, CYCLOHEXANONE, AND METHANOL; ALL SPENT SOLVENT MIXTURES/BLENDS CONTAINING, BEFORE USE, ONLY THE ABOVE SPENT NONHALOGENATED SOLVENTS; AND ALL SPENT SOLVENT MIXTURES/BLENDS CONTAINING, BEFORE USE, ONE OR MORE OF THE ABOVE NONHALOGENATED SOLVENTS, AND A TOTAL OF TEN PERCENT OR MORE (BY VOLUME) OF ONE OR MORE OF THOSE SOLVENTS LISTED IN F001, F002, F004, AND F005; AND STILL BOTTOMS FROM THE RECOVERY OF THESE SPENT SOLVENTS AND SPENT SOLVENT MIXTURES.

. Waste code: F005
. Waste name: THE FOLLOWING SPENT NONHALOGENATED SOLVENTS: TOLUENE, METHYL ETHYL KETONE, CARBON DISULFIDE, ISOBUTANOL, PYRIDINE, BENZENE, 2-ETHOXYETHANOL, AND 2-NITROPROPANE; ALL SPENT SOLVENT MIXTURES/BLENDS CONTAINING, BEFORE USE, A TOTAL OF TEN PERCENT OR MORE (BY VOLUME) OF ONE OR MORE OF THE ABOVE NONHALOGENATED SOLVENTS OR THOSE SOLVENTS LISTED IN F001, F002, OR F004; AND STILL BOTTOMS FROM THE RECOVERY OF THESE SPENT SOLVENTS AND SPENT SOLVENT MIXTURES.

Violation Status: No violations found

FINDS:

Registry ID: 110002255309
Facility URL: http://ofmpub.epa.gov/enviro/fii_query_detail.disp_program_facility?p_registry_id=110002255309

Environmental Interest/Information System:

SC-EFIS (South Carolina - Environmental Facility Information System) integrates information on environmental facilities, permits, violations, enforcement actions, and compliance activities needed to support regulatory requirements and target environmental quality improvements for the water, air, solid waste, and hazardous waste program areas. The EFIS was developed by the state of South Carolina and Maine joined their system in 2004.
RCRAInfo is a national information system that supports the Resource Conservation and Recovery Act (RCRA) program through the tracking of events and activities related to facilities that generate, transport, and treat, store, or dispose of hazardous waste. RCRAInfo allows RCRA program staff to track the notification, permit, compliance, and corrective action activities required under RCRA.

[Click this hyperlink](#) while viewing on your computer to access additional FINDS: detail in the EDR Site Report.

ECHO:

Envid: 1000317777
Registry ID: 110002255309
DFR URL: <http://echo.epa.gov/detailed-facility-report?fid=110002255309>

Map ID
 Direction
 Distance
 Elevation

MAP FINDINGS

Database(s) EDR ID Number
 EPA ID Number

T89 **SUNOCO 0616-1137/COOP2671** **SC RGA LUST** **S114822586**
Target **3564 MONTAGUE AVE**
Property **N CHARLESTON, SC** **N/A**

Site 1 of 5 in cluster T

Actual: RGA LUST:
38 ft. 2003 SUNOCO 0616-1137/COOP2671 3564 MONTAGUE AVE
Focus Map:
12

T90 **SUNOCO 0616-1137/COOP2671** **SC RGA LUST** **S114822588**
Target **3564 MONTAGUE AVE**
Property **NORTH CHARLESTON, SC** **N/A**

Site 2 of 5 in cluster T

Actual: RGA LUST:
38 ft. 2012 SUNOCO 0616-1137/COOP2671 3564 MONTAGUE AVE
Focus Map: 2011 SUNOCO 0616-1137/COOP2671 3564 MONTAGUE AVE
12 2010 SUNOCO 0616-1137/COOP2671 3564 MONTAGUE AVE
 2009 SUNOCO 0616-1137/COOP2671 3564 MONTAGUE AVE
 2008 SUNOCO 0616-1137/COOP2671 3564 MONTAGUE AVE
 2006 SUNOCO 0616-1137/COOP2671 3564 MONTAGUE AVE
 2005 SUNOCO 0616-1137/COOP2671 3564 MONTAGUE AVE
 2004 SUNOCO 0616-1137/COOP2671 3564 MONTAGUE AVE

T91 **SUNOCO INC** **EDR Hist Auto** **1020938695**
Target **3564 W MONTAGUE AVE**
Property **CHARLESTON, SC 29418** **N/A**

Site 3 of 5 in cluster T

Actual: EDR Hist Auto
38 ft.
Focus Map: Year: Name: Type:
12 2003 SPEEDWAY SUPERAMERICA LLC Gasoline Service Stations, NEC
 2004 SUNOCO INC Gasoline Service Stations, NEC
 2005 SUNOCO INC Gasoline Service Stations, NEC
 2006 SUNOCO INC Gasoline Service Stations, NEC
 2007 SUNOCO INC Gasoline Service Stations, NEC
 2008 SUNOCO INC Gasoline Service Stations, NEC
 2009 SUNOCO INC Gasoline Service Stations, NEC
 2010 SUNOCO INC Gasoline Service Stations, NEC
 2011 SUNOCO INC Gasoline Service Stations, NEC
 2012 SUNOCO INC Gasoline Service Stations, NEC
 2013 SUNOCO INC Gasoline Service Stations, NEC
 2014 SUNOCO INC Gasoline Service Stations, NEC

Map ID
Direction
Distance
Elevation

MAP FINDINGS

Site

Database(s)

EDR ID Number
EPA ID Number

T92 **SUNOCO 0616-1137/COOP2671**
Target **3564 MONTAGUE AVE**
Property **NORTH CHARLESTON, SC 29418**

FINDS **1007233100**
 N/A

Site 4 of 5 in cluster T

Actual: **FINDS:**
38 ft. Registry ID: 110017044232
Focus Map: Facility URL: http://ofmpub.epa.gov/enviro/fii_query_detail_disp_program_facility?p_registry_id=110017044232
12

Environmental Interest/Information System:
SC-EFIS (South Carolina - Environmental Facility Information System) integrates information on environmental facilities, permits, violations, enforcement actions, and compliance activities needed to support regulatory requirements and target environmental quality improvements for the water, air, solid waste, and hazardous waste program areas. The EFIS was developed by the state of South Carolina and Maine joined their system in 2004.

[Click this hyperlink](#) while viewing on your computer to access additional FINDS: detail in the EDR Site Report.

T93 **7-ELEVEN 40376**
Target **3564 MONTAGUE AVE**
Property **NORTH CHARLESTON, SC**

SC LUST **U004017309**
SC UST **N/A**
SC RCR
SC Financial Assurance
SC GWCI

Site 5 of 5 in cluster T

Actual: **LUST:**
38 ft. Name: 7-ELEVEN 40376
Focus Map: Address: 3564 MONTAGUE AVE
12 City,State,Zip: NORTH CHARLESTON, SC 29418
 Release Number: 1
 Facility ID: 12270
 Release Status Number: 3
 Substance: PETROL
 Tank Owner Company Name: MDC COAST 11 LLC
 Tank Owner Last Name: SUNOCO INC
 Tank Owner First name: Not reported
 NFA Date: 01/21/2010
 Tank Owner City: NEWTOWN SQUARE
 Confirmed Date: 04/24/2003
 Release Date: 04/01/2003
 EID: 4805214
 Local Facility District: Charleston EQC Office
 SCRBCA Class Number: 3BF
 Release Fin Type Code: WS
 Qualified: Y
 Release Source: UST
 Local Fac Last Name: SUNOCO 0616-1137/COOP2671
 Local Fac First Name: Not reported
 User Name: PADGETJP
 Cleanup Initiated Date: 04/24/2003
 Prefix: P
 Total Score: 3

LUST:
Release Date: 04/01/2003
Cleanup Complete Date: Not reported
Depth to Ground Water: 7
Ground Water Flow Direction: NW

Map ID
Direction
Distance
Elevation

MAP FINDINGS

Site

Database(s)

EDR ID Number
EPA ID Number

7-ELEVEN 40376 (Continued)

U004017309

Release Number: 1
Confirmed date: 04/24/2003
RP Name: SPEEDWAY LLC
RP Address: 500 SPEEDWAY DR
RP City: ENON
RP State: OH
RP Zip: 45323-1056
SCRBCA Class Code: CLASS3BF
Project Manager: PADGETT, JOEL P
Release Fin Type Code: WS

UST:

Name: 7-ELEVEN 40376
Address: 3564 MONTAGUE AVE
City: NORTH CHARLESTON
Facility ID: 12270
Permit: P 12270
Owner: MDC COAST 11 LLC
Owner Address: 11995 EL CAMINO REAL
Owner City, st, zip: SAN DIEGO CA 92130
Owner Phone: 858-284-5000

Tank ID: 1
Status: **Currently in Use**
Capacity: 10000
Product: Gasoline Super/Prem
Calcage: 0

Name: 7-ELEVEN 40376
Address: 3564 MONTAGUE AVE
City: NORTH CHARLESTON

Tank ID: 2
Status: **Currently in Use**
Capacity: 10000
Product: Diesel fuel
Calcage: 0

Name: 7-ELEVEN 40376
Address: 3564 MONTAGUE AVE
City: NORTH CHARLESTON

Tank ID: 3
Status: **Currently in Use**
Capacity: 10000
Product: Gasoline RUL
Calcage: 0

Name: 7-ELEVEN 40376
Address: 3564 MONTAGUE AVE
City: NORTH CHARLESTON

Tank ID: 4
Status: **Currently in Use**
Capacity: 10000
Product: Gasoline RUL

Map ID
Direction
Distance
Elevation

MAP FINDINGS

Site

Database(s)

EDR ID Number
EPA ID Number

7-ELEVEN 40376 (Continued)

U004017309

Calclage: 0

RCR:

Name: 7-ELEVEN 40376
Address: 3564 MONTAGUE AVE
City,State,Zip: NORTH CHARLES, SC 29418
Entity Responsibility: Not reported
Region: Not reported
Tax Id: 4090900067
Latitude: 32.86244
Longitude: -80.0268
Tracking Number: 12270
Regulatory Program: Not reported
Reported: 04/01/03
CU-MCL: 01/21/10
Unit Type: Not reported
Unit Number/Letter: Not reported
Area/Acres: Not reported
Affected Media: Not reported
Site/Unit: Not reported
Conditions: Not reported
Associated Response/Corrective Action: Not reported
Associated Chemicals Requiring: Not reported

SC Financial Assurance 3:

Name: 7-ELEVEN 40376
Address: 3564 MONTAGUE AVE
City,State,Zip: NORTH CHARLESTON, SC 29418
Owner Name: MDC COAST 11 LLC
Owner Address: 11995 EL CAMINO REAL
Owner City: SAN DIEGO
Owner State: CA
Owner Zip: 92130
Mechanism: Environmental Insurance
Date Expired: 12/18/2019
Bill: 4

SC GWIC:

Bureau: BLWM
EAP ID: Not reported
Solid Waste Permit #: Not reported
Bureau of Land & Waste Management File #: Not reported
Permit Number: 12270
WPC Permit: Not reported
Program: DUST
Contamination: PETRO
Petroleum Products: True
Volatile Organic Compounds: False
Metals: False
Nitrates or Potential to Nitrate: False
Pesticides & Herbicides: False
Polychlorinated Biphenyls: False
Base, Neutral, & Acid Extractables: False
Phenols: False
Radionuclides Over Max Contaminant Levels: False
Sources Not In Other Categories: False

Map ID
 Direction
 Distance
 Elevation

MAP FINDINGS

Site

Database(s)

EDR ID Number
 EPA ID Number

7-ELEVEN 40376 (Continued)

U004017309

Source:	UST
Underground Storage Tanks:	True
Pits, Ponds, & Lagoons:	False
Spills & Leaks:	False
Landfills:	False
Aboveground Storage Tank:	False
Spray Irrigation:	False
Single-Event Spill:	False
Unpermitted Disposal:	False
Septic Tank/Tile Field:	False
Substances Not In Other Categories:	False
Sources of Contamination Undetermined:	False
Assessment:	No
Monitoring:	No
Remediation:	Yes
Surface Impact:	No
Drinking Water Well Impact:	No
Remarks:	Site ID # 12270. RBCA Classification 3BF7. Approved Monitored Natural Attenuation (MNA Awaiti.

94 **ONE MONTAGUE**
Target **4918 DORCHESTER RD**
Property **NORTH CHARLESTON, SC**

SC ASBESTOS **S120982024**
N/A

ASBESTOS:

Actual:	Name:	ONE MONTAGUE
42 ft.	Address:	4918 DORCHESTER RD
	Address 2:	Not reported
Focus Map:	City,State,Zip:	NORTH CHARLESTON, SC
12	Permit No:	Not reported
	Activity:	Not reported
	Bus Phone:	Not reported
	Co Name:	Not reported
	District:	Charleston EQC Office
	Permit Type:	Demolition
	Sub Type:	Not reported
	Local Facility:	Not reported
	Disposition:	Not reported
	Description:	Not reported
	Glove:	Not reported
	Fri:	Not reported
	Other:	Not reported

95 **CHARLESTON MENTAL HEALTH CENTER**
Target **CHARLIE HALL BLVD**
Property **CHARLESTON, SC 29407**

FINDS **1007836633**
N/A

FINDS:

Actual:	Registry ID:	110020006198
19 ft.	Facility URL:	http://ofmpub.epa.gov/enviro/fii_query_detail.disp_program_facility?p_registry_id=110020006198
Focus Map:	Environmental Interest/Information System:	
19		SC-EFIS (South Carolina - Environmental Facility Information System) integrates information on environmental facilities, permits, violations, enforcement actions, and compliance activities needed to support regulatory requirements and target environmental quality

Map ID
Direction
Distance
Elevation

MAP FINDINGS

Site

Database(s)

EDR ID Number
EPA ID Number

CHARLESTON MENTAL HEALTH CENTER (Continued)

1007836633

improvements for the water, air, solid waste, and hazardous waste program areas. The EFIS was developed by the state of South Carolina and Maine joined their system in 2004.

[Click this hyperlink](#) while viewing on your computer to access additional FINDS: detail in the EDR Site Report.

96
< 1/8
0.001 mi.
3 ft.

**LOWES OF W ASHLEY 655
3125 GLENN MCCONNELL PKWY
CHARLESTON, SC 29414**

**RCRA-SQG 1024893926
SCR000785154**

Actual:
19 ft.
Focus Map:
19

RCRA-SQG:
Date form received by agency:2019-01-30 00:00:00.0
Facility name: LOWES OF W ASHLEY 655
Facility address: 3125 GLENN MCCONNELL PKWY
CHARLESTON, SC 29414
EPA ID: SCR000785154
Mailing address: LOWES BLVD
MAIL STOP A3WLP
MOORESVILLE, NC 28117
Contact: BOBBI TENBORG
Contact address: LOWES BLVD MAIL STOP A3WLP
MOORESVILLE, NC 28117
Contact country: US
Contact telephone: 704-758-2955
Contact email: BOBBI.I.TENGORG@LOWES.COM
EPA Region: 04
Classification: Small Small Quantity Generator
Description: Handler: generates more than 100 and less than 1000 kg of hazardous waste during any calendar month and accumulates less than 6000 kg of hazardous waste at any time; or generates 100 kg or less of hazardous waste during any calendar month, and accumulates more than 1000 kg of hazardous waste at any time

Owner/Operator Summary:

Owner/operator name: LOWES HOME CENTERS LLC
Owner/operator address: CURTIS BRIDGE RD
MOORESVILLE, NC 28117
Owner/operator country: US
Owner/operator telephone: 704-758-2955
Owner/operator email: Not reported
Owner/operator fax: Not reported
Owner/operator extension: Not reported
Legal status: Private
Owner/Operator Type: Operator
Owner/Op start date: 2018-08-02 00:00:00.
Owner/Op end date: Not reported

Owner/operator name: LOWES HOME CENTERS LLC
Owner/operator address: CURTIS BRIDGE RD
MOORESVILLE, NC 28117
Owner/operator country: US
Owner/operator telephone: 704-758-2955
Owner/operator email: Not reported
Owner/operator fax: Not reported
Owner/operator extension: Not reported

Map ID
Direction
Distance
Elevation

MAP FINDINGS

Site

Database(s)

EDR ID Number
EPA ID Number

LOWES OF W ASHLEY 655 (Continued)

1024893926

Legal status: Private
Owner/Operator Type: Owner
Owner/Op start date: 2018-08-02 00:00:00.
Owner/Op end date: Not reported

Handler Activities Summary:

U.S. importer of hazardous waste: No
Mixed waste (haz. and radioactive): No
Recycler of hazardous waste: No
Transporter of hazardous waste: No
Treater, storer or disposer of HW: No
Underground injection activity: No
On-site burner exemption: No
Furnace exemption: No
Used oil fuel burner: No
Used oil processor: No
User oil refiner: No
Used oil fuel marketer to burner: No
Used oil Specification marketer: No
Used oil transfer facility: No
Used oil transporter: No

Historical Generators:

Date form received by agency: 2018-07-25 00:00:00.0
Site name: LOWES OF W ASHLEY 655
Classification: Small Quantity Generator

Hazardous Waste Summary:

. Waste code: D001
. Waste name: IGNITABLE WASTE

. Waste code: D002
. Waste name: CORROSIVE WASTE

. Waste code: D005
. Waste name: BARIUM

. Waste code: D006
. Waste name: CADMIUM

. Waste code: D007
. Waste name: CHROMIUM

. Waste code: D008
. Waste name: LEAD

. Waste code: D009
. Waste name: MERCURY

. Waste code: D011
. Waste name: SILVER

. Waste code: D016
. Waste name: 2,4-D (2,4-DICHLOROPHENOXYACETIC ACID)

Map ID
Direction
Distance
Elevation

MAP FINDINGS

Site

Database(s)

EDR ID Number
EPA ID Number

LOWES OF W ASHLEY 655 (Continued)

1024893926

. Waste code: D018
. Waste name: BENZENE

. Waste code: D035
. Waste name: METHYL ETHYL KETONE

. Waste code: U154
. Waste name: METHANOL (I) (OR) METHYL ALCOHOL (I)

Violation Status: No violations found

97

**OTIS ELEVATOR CO
3561 C OSCAR JOHNSON RD
N CHARLESTON, SC 29405**

RCRA NonGen / NLR

**1004780646
SCD987589744**

< 1/8
0.001 mi.
3 ft.

**Actual:
44 ft.**

**Focus Map:
12**

RCRA NonGen / NLR:
Date form received by agency:2002-03-29 00:00:00.0
Facility name: OTIS ELEVATOR CO
Facility address: 3561 C OSCAR JOHNSON RD
N CHARLESTON, SC 29405
EPA ID: SCD987589744
Mailing address: C OSCAR JOHNSON RD
N CHARLESTON, SC 29405
Contact: MATT STICKLER
Contact address: 3461C OSCAR JOHNSON RD
N CHARLESTON, SC 29405
Contact country: US
Contact telephone: 803-529-9502
Contact email: Not reported
EPA Region: 04
Land type: Private
Classification: Non-Generator
Description: Handler: Non-Generators do not presently generate hazardous waste

Owner/Operator Summary:

Owner/operator name: ROGER K DAVIS
Owner/operator address: 1580 SEAWIND DR
CHARLESTON, SC 29407

Owner/operator country: Not reported
Owner/operator telephone: 803-529-9502
Owner/operator email: Not reported
Owner/operator fax: Not reported
Owner/operator extension: Not reported
Legal status: Private
Owner/Operator Type: Owner
Owner/Op start date: Not reported
Owner/Op end date: Not reported

Handler Activities Summary:

U.S. importer of hazardous waste: No
Mixed waste (haz. and radioactive): No
Recycler of hazardous waste: No
Transporter of hazardous waste: No
Treater, storer or disposer of HW: No
Underground injection activity: No
On-site burner exemption: No

Map ID
Direction
Distance
Elevation

MAP FINDINGS

Site

Database(s)

EDR ID Number
EPA ID Number

OTIS ELEVATOR CO (Continued)

1004780646

Furnace exemption: No
Used oil fuel burner: No
Used oil processor: No
Used oil refiner: No
Used oil fuel marketer to burner: No
Used oil Specification marketer: No
Used oil transfer facility: No
Used oil transporter: No

Historical Generators:

Date form received by agency:1994-07-18 00:00:00.0
Site name: OTIS ELEVATOR CO
Classification: Not a generator, verified

Violation Status: No violations found

U98 **TIRE MARKET THE**
5863 RIVERS AVE
< 1/8 CHARLESTN HTS, SC 29405
0.001 mi.
4 ft. Site 1 of 2 in cluster U

EDR Hist Auto 1022209165
N/A

Actual: EDR Hist Auto
52 ft.

Focus Map: Year: Name: Type:
4 1978 TIRE MARKET THE Auto And Home Supply Stores
1979 TIRE MARKET THE Auto And Home Supply Stores

V99 **MONTGOMERY WARD**
2701 MALL DR
< 1/8 N CHARLESTON, SC 29418
0.001 mi.
5 ft. Site 1 of 2 in cluster V

RCRA NonGen / NLR 1004780642
SCD987589611

Actual: RCRA NonGen / NLR:
27 ft.

Focus Map: Facility name: MONTGOMERY WARD
8 Facility address: 2701 MALL DR
N CHARLESTON, SC 29418
EPA ID: SCD987589611
Mailing address: MALL DR
N CHARLESTON, SC 29418
Contact: RON BENTON
Contact address: 2401 MALL DR
N CHARLESTON, SC 29418
Contact country: US
Contact telephone: 803-554-4400
Contact email: Not reported
EPA Region: 04
Land type: Private
Classification: Non-Generator
Description: Handler: Non-Generators do not presently generate hazardous waste

Owner/Operator Summary:
Owner/operator name: MONTGOMERY WARD
Owner/operator address: 2401 MALL DR

Map ID
Direction
Distance
Elevation

MAP FINDINGS

Site

Database(s)

EDR ID Number
EPA ID Number

MONTGOMERY WARD (Continued)

1004780642

N CHARLESTON, SC 29418

Owner/operator country: Not reported
Owner/operator telephone: 803-554-4400
Owner/operator email: Not reported
Owner/operator fax: Not reported
Owner/operator extension: Not reported
Legal status: Private
Owner/Operator Type: Owner
Owner/Op start date: Not reported
Owner/Op end date: Not reported

Handler Activities Summary:

U.S. importer of hazardous waste: No
Mixed waste (haz. and radioactive): No
Recycler of hazardous waste: No
Transporter of hazardous waste: No
Treater, storer or disposer of HW: No
Underground injection activity: No
On-site burner exemption: No
Furnace exemption: No
Used oil fuel burner: No
Used oil processor: No
User oil refiner: No
Used oil fuel marketer to burner: No
Used oil Specification marketer: No
Used oil transfer facility: No
Used oil transporter: No

Historical Generators:

Date form received by agency: 1994-05-17 00:00:00.0
Site name: MONTGOMERY WARD
Classification: Conditionally Exempt Small Quantity Generator

Violation Status: No violations found

V100 FIRESTONE STORE 05FG
2701 MALL DR
CHARLESTON, SC
< 1/8
0.001 mi.
5 ft. Site 2 of 2 in cluster V

SC UST U004254713
N/A

Actual: 27 ft. UST:
Focus Map: 8
Name: FIRESTONE STORE 05FG
Address: 2701 MALL DR
City: CHARLESTON
Facility ID: 01690
Permit: N 01690
Owner: JC PENNEY CO INC
Owner Address: PO BOX 659000
Owner City, st, zip: DALLAS TX 75265-9000
Owner Phone: 214-591-1510

Tank ID: Not reported
Status: Not reported
Capacity: Not reported
Product: Not reported
Calclage: Not reported

MAP FINDINGS

Map ID
 Direction
 Distance
 Elevation

Site

Database(s)

EDR ID Number
 EPA ID Number

101
 WSW
 < 1/8
 0.003 mi.
 18 ft.

JONES FORD INC
5757 RIVERS AVENUE
NORTH CHARLESTON, SC 29406

RCRA-VSQG

1000220882
 SCD981759400

Actual: 61 ft.
Focus Map: 4

RCRA-VSQG:
 Date form received by agency:2007-12-13 00:00:00.0
 Facility name: JONES FORD INC
 Facility address: 5757 RIVERS AVENUE
 NORTH CHARLESTON, SC 29406
 EPA ID: SCD981759400
 Mailing address: P. O. BOX 62829
 NORTH CHARLESTON, SC 29419
 Contact: BILL SIMPSON
 Contact address: RIVERS AVENUE
 NORTH CHARLESTON, SC 29406
 Contact country: US
 Contact telephone: 843-744-3311
 Contact email: Not reported
 EPA Region: 04
 Classification: Conditionally Exempt Small Quantity Generator
 Description: Handler: generates 100 kg or less of hazardous waste per calendar month, and accumulates 1000 kg or less of hazardous waste at any time; or generates 1 kg or less of acutely hazardous waste per calendar month, and accumulates at any time: 1 kg or less of acutely hazardous waste; or 100 kg or less of any residue or contaminated soil, waste or other debris resulting from the cleanup of a spill, into or on any land or water, of acutely hazardous waste; or generates 100 kg or less of any residue or contaminated soil, waste or other debris resulting from the cleanup of a spill, into or on any land or water, of acutely hazardous waste during any calendar month, and accumulates at any time: 1 kg or less of acutely hazardous waste; or 100 kg or less of any residue or contaminated soil, waste or other debris resulting from the cleanup of a spill, into or on any land or water, of acutely hazardous waste

Owner/Operator Summary:
 Owner/operator name: DAVID WALTERS SR
 Owner/operator address: RIVERS AVE
 N CHARLESTON, SC 29419
 Owner/operator country: US
 Owner/operator telephone: 843-744-3311
 Owner/operator email: Not reported
 Owner/operator fax: Not reported
 Owner/operator extension: Not reported
 Legal status: Private
 Owner/Operator Type: Owner
 Owner/Op start date: Not reported
 Owner/Op end date: Not reported

Owner/operator name: JONES FORD
 Owner/operator address: RIVERS AVE
 N CHARLESTON, SC 29419
 Owner/operator country: US
 Owner/operator telephone: 843-744-3311
 Owner/operator email: Not reported
 Owner/operator fax: Not reported
 Owner/operator extension: Not reported

Map ID
Direction
Distance
Elevation

MAP FINDINGS

Site

Database(s)

EDR ID Number
EPA ID Number

JONES FORD INC (Continued)

1000220882

Legal status: Private
Owner/Operator Type: Operator
Owner/Op start date: Not reported
Owner/Op end date: Not reported

Handler Activities Summary:

U.S. importer of hazardous waste: No
Mixed waste (haz. and radioactive): No
Recycler of hazardous waste: No
Transporter of hazardous waste: No
Treater, storer or disposer of HW: No
Underground injection activity: No
On-site burner exemption: No
Furnace exemption: No
Used oil fuel burner: No
Used oil processor: No
User oil refiner: No
Used oil fuel marketer to burner: No
Used oil Specification marketer: No
Used oil transfer facility: No
Used oil transporter: No

Historical Generators:

Date form received by agency:2004-08-09 00:00:00.0
Site name: JONES FORD INC
Classification: Small Quantity Generator

Date form received by agency:1997-01-15 00:00:00.0
Site name: JONES FORD INC
Classification: Not a generator, verified

Hazardous Waste Summary:

. Waste code: D000
. Waste name: Not Defined

. Waste code: D001
. Waste name: IGNITABLE WASTE

. Waste code: F003
. Waste name: THE FOLLOWING SPENT NONHALOGENATED SOLVENTS: XYLENE, ACETONE, ETHYL ACETATE, ETHYL BENZENE, ETHYL ETHER, METHYL ISOBUTYL KETONE, N-BUTYL ALCOHOL, CYCLOHEXANONE, AND METHANOL; ALL SPENT SOLVENT MIXTURES/BLENDS CONTAINING, BEFORE USE, ONLY THE ABOVE SPENT NONHALOGENATED SOLVENTS; AND ALL SPENT SOLVENT MIXTURES/BLENDS CONTAINING, BEFORE USE, ONE OR MORE OF THE ABOVE NONHALOGENATED SOLVENTS, AND A TOTAL OF TEN PERCENT OR MORE (BY VOLUME) OF ONE OR MORE OF THOSE SOLVENTS LISTED IN F001, F002, F004, AND F005; AND STILL BOTTOMS FROM THE RECOVERY OF THESE SPENT SOLVENTS AND SPENT SOLVENT MIXTURES.

. Waste code: F005
. Waste name: THE FOLLOWING SPENT NONHALOGENATED SOLVENTS: TOLUENE, METHYL ETHYL KETONE, CARBON DISULFIDE, ISOBUTANOL, PYRIDINE, BENZENE, 2-ETHOXYETHANOL, AND 2-NITROPROPANE; ALL SPENT SOLVENT MIXTURES/BLENDS CONTAINING, BEFORE USE, A TOTAL OF TEN PERCENT OR MORE (BY VOLUME) OF

Map ID
Direction
Distance
Elevation

MAP FINDINGS

Site

Database(s)

EDR ID Number
EPA ID Number

JONES FORD INC (Continued)

1000220882

ONE OR MORE OF THE ABOVE NONHALOGENATED SOLVENTS OR THOSE SOLVENTS LISTED IN F001, F002, OR F004; AND STILL BOTTOMS FROM THE RECOVERY OF THESE SPENT SOLVENTS AND SPENT SOLVENT MIXTURES.

Violation Status: No violations found

**A102
SW
< 1/8
0.004 mi.
19 ft.**

**STEALTH CONCEALMENT SOLUTIONS, INC
6549 FAIN ST
N CHARLESTON, SC 29406
Site 6 of 7 in cluster A**

**RCRA NonGen / NLR 1004781245
FINDS SCR000761494
ECHO**

**Actual:
52 ft.**

RCRA NonGen / NLR:

Date form received by agency:2013-07-05 00:00:00.0

**Focus Map:
4**

Facility name: STEALTH CONCEALMENT SOLUTIONS, INC

Facility address: 6549 FAIN ST
N CHARLESTON, SC 29406

EPA ID: SCR000761494

Mailing address: FAIN ST
N CHARLESTON, SC 29406

Contact: MICHAEL REINECK

Contact address: FAIN ST
N CHARLESTON, SC 29406

Contact country: US

Contact telephone: 843-207-8000

Contact email: Not reported

EPA Region: 04

Land type: Private

Classification: Non-Generator

Description: Handler: Non-Generators do not presently generate hazardous waste

Owner/Operator Summary:

Owner/operator name: LAWRENCE A MCLEMON
Owner/operator address: 6549 FAIN ST
N CHARLESTON, SC 29406

Owner/operator country: US
Owner/operator telephone: 843-207-8000

Owner/operator email: Not reported

Owner/operator fax: Not reported

Owner/operator extension: Not reported

Legal status: Private

Owner/Operator Type: Operator

Owner/Op start date: Not reported

Owner/Op end date: Not reported

Owner/operator name: LAWRENCE A MCLEMON
Owner/operator address: 6549 FAIN ST
N CHARLESTON, SC 29406

Owner/operator country: Not reported
Owner/operator telephone: 843-207-8000

Owner/operator email: Not reported

Owner/operator fax: Not reported

Owner/operator extension: Not reported

Legal status: Private

Owner/Operator Type: Owner

Owner/Op start date: Not reported

Owner/Op end date: Not reported

Map ID
Direction
Distance
Elevation

MAP FINDINGS

Site

Database(s)

EDR ID Number
EPA ID Number

STEALTH CONCEALMENT SOLUTIONS, INC (Continued)

1004781245

Handler Activities Summary:

U.S. importer of hazardous waste: No
Mixed waste (haz. and radioactive): No
Recycler of hazardous waste: No
Transporter of hazardous waste: No
Treater, storer or disposer of HW: No
Underground injection activity: No
On-site burner exemption: No
Furnace exemption: No
Used oil fuel burner: No
Used oil processor: No
User oil refiner: No
Used oil fuel marketer to burner: No
Used oil Specification marketer: No
Used oil transfer facility: No
Used oil transporter: No

Historical Generators:

Date form received by agency:2013-01-17 00:00:00.0
Site name: STEALTH CONCEALMENT SOLUTIONS, INC
Classification: Small Quantity Generator

Date form received by agency:2012-03-09 00:00:00.0
Site name: STEALTH CONCEALMENT SOLUTIONS, INC
Classification: Small Quantity Generator

Date form received by agency:2011-01-06 00:00:00.0
Site name: STEALTH NETWORK TECHNOLOGIES
Classification: Small Quantity Generator

Date form received by agency:2010-01-08 00:00:00.0
Site name: STEALTH NETWORK TECHNOLOGIES
Classification: Small Quantity Generator

Date form received by agency:2009-03-17 00:00:00.0
Site name: STEALTH NETWORK TECHNOLOGIES
Classification: Small Quantity Generator

Date form received by agency:2008-04-21 00:00:00.0
Site name: STEALTH CONCEALMENT SOLUTIONS INC
Classification: Small Quantity Generator

Date form received by agency:2002-03-20 00:00:00.0
Site name: STEALTH NETWORK TECHNOLOGIES
Classification: Small Quantity Generator

Date form received by agency:2001-02-21 00:00:00.0
Site name: STEALTH NETWORK TECHNOLOGIES
Classification: Small Quantity Generator

Hazardous Waste Summary:

. Waste code: D001
. Waste name: IGNITABLE WASTE
. Waste code: D035

Map ID
 Direction
 Distance
 Elevation

MAP FINDINGS

Site

Database(s)

EDR ID Number
 EPA ID Number

STEALTH CONCEALMENT SOLUTIONS, INC (Continued)

1004781245

. Waste name: METHYL ETHYL KETONE

. Waste code: F005

. Waste name: THE FOLLOWING SPENT NONHALOGENATED SOLVENTS: TOLUENE, METHYL ETHYL KETONE, CARBON DISULFIDE, ISOBUTANOL, PYRIDINE, BENZENE, 2-ETHOXYETHANOL, AND 2-NITROPROPANE; ALL SPENT SOLVENT MIXTURES/BLENDS CONTAINING, BEFORE USE, A TOTAL OF TEN PERCENT OR MORE (BY VOLUME) OF ONE OR MORE OF THE ABOVE NONHALOGENATED SOLVENTS OR THOSE SOLVENTS LISTED IN F001, F002, OR F004; AND STILL BOTTOMS FROM THE RECOVERY OF THESE SPENT SOLVENTS AND SPENT SOLVENT MIXTURES.

Violation Status: No violations found

FINDS:

Registry ID: 110004943410
 Facility URL: http://ofmpub.epa.gov/enviro/fii_query_detail.disp_program_facility?p_registry_id=110004943410

Environmental Interest/Information System:

RCRAInfo is a national information system that supports the Resource Conservation and Recovery Act (RCRA) program through the tracking of events and activities related to facilities that generate, transport, and treat, store, or dispose of hazardous waste. RCRAInfo allows RCRA program staff to track the notification, permit, compliance, and corrective action activities required under RCRA.

[Click this hyperlink](#) while viewing on your computer to access additional FINDS: detail in the EDR Site Report.

ECHO:

Envid: 1004781245
 Registry ID: 110004943410
 DFR URL: <http://echo.epa.gov/detailed-facility-report?fid=110004943410>

A103
SW
< 1/8
0.004 mi.
19 ft.

MONTAGUE INDUSTRIAL INC
6549 FAIN ST
NORTH CHARLESTON, SC
Site 7 of 7 in cluster A

SC LUST
SC UST
SC RCR
SC Financial Assurance
SC GWCI
U003523670
N/A

Actual:
52 ft.
Focus Map:
4

LUST:

Name: MONTAGUE INDUSTRIAL INC
 Address: 6549 FAIN ST
 City,State,Zip: NORTH CHARLESTON, SC 29418
 Release Number: 1
 Facility ID: 18348
 Release Status Number: 3
 Substance: PETRO
 Tank Owner Company Name: MONTAGUE INDUSTRIAL INC
 Tank Owner Last Name: MONTAGUE INDUSTRIAL INC
 Tank Owner First name: Not reported
 NFA Date: 09/25/2012
 Tank Owner City: NORTH CHARLESTON
 Confirmed Date: 04/07/1999
 Release Date: 04/07/1999
 EID: 1797309
 Local Facility District: Charleston EQC Office
 SCRBCA Class Number: 2BB
 Release Fin Type Code: WS

Map ID
Direction
Distance
Elevation

MAP FINDINGS

Site

Database(s)

EDR ID Number
EPA ID Number

MONTAGUE INDUSTRIAL INC (Continued)

U003523670

Qualified: Y
Release Source: UST
Local Fac Last Name: MONTAGUE INDUSTRIAL INC
Local Fac First Name: Not reported
User Name: PADGETJP
Cleanup Initiated Date: 04/07/1999
Prefix: N
Total Score: 3

LUST:

Release Date: 04/07/1999
Cleanup Complete Date: Not reported
Depth to Ground Water: 10
Ground Water Flow Direction: S
Release Number: 1
Confirmed date: 04/07/1999
RP Name: MONTAGUE INDUSTRIAL INC
RP Address: 6549 FAIN ST
RP City: NORTH CHARLESTON
RP State: SC
RP Zip: 29418
SCRBCA Class Code: CLASS2BB
Project Manager: PADGETT, JOEL P
Release Fin Type Code: WS

UST:

Name: MONTAGUE INDUSTRIAL INC
Address: 6549 FAIN ST
City: NORTH CHARLESTON
Facility ID: 18348
Permit: N 18348
Owner: MONTAGUE INDUSTRIAL INC
Owner Address: 6549 FAIN ST
Owner City, st, zip: NORTH CHARLESTON SC 29418
Owner Phone: 803-691-1717

Tank ID: 1
Status: Abandoned
Capacity: 1000
Product: Gasoline
Calclage: 10

Name: MONTAGUE INDUSTRIAL INC
Address: 6549 FAIN ST
City: NORTH CHARLESTON

Tank ID: 2
Status: Abandoned
Capacity: 1000
Product: Gasoline
Calclage: 10

RCR:

Name: MONTAGUE INDUSTRIAL INC
Address: 6549 FAIN ST
City,State,Zip: NORTH CHARLES, SC 29418

Map ID
Direction
Distance
Elevation

MAP FINDINGS

Site

Database(s)

EDR ID Number
EPA ID Number

MONTAGUE INDUSTRIAL INC (Continued)

U003523670

Entity Responsibility: Not reported
Region: Not reported
Tax Id: 4750000008
Latitude: 32.91367
Longitude: -80.03125
Tracking Number: 18348
Regulatory Program: Not reported
Reported: 04/07/99
CU-MCL: 09/25/12
Unit Type: Not reported
Unit Number/Letter: Not reported
Area/Acres: Not reported
Affected Media: Not reported
Site/Unit: Not reported
Conditions: Not reported
Associated Response/Corrective Action: Not reported
Associated Chemicals Requiring: Not reported

SC Financial Assurance 3:

Name: MONTAGUE INDUSTRIAL INC
Address: 6549 FAIN ST
City,State,Zip: NORTH CHARLESTON, SC 29418
Owner Name: MONTAGUE INDUSTRIAL INC
Owner Address: 6549 FAIN ST
Owner City: NORTH CHARLESTON
Owner State: SC
Owner Zip: 29418
Mechanism: None
Date Expired: Not reported
Bill: 0

SC GWIC:

Bureau: BLWM
EAP ID: Not reported
Solid Waste Permit #: Not reported
Bureau of Land & Waste Management File #: Not reported
Permit Number: 18348
WPC Permit: Not reported
Program: DUST
Contamination: PETRO
Petroleum Products: True
Volatile Organic Compounds: False
Metals: False
Nitrates or Potential to Nitrate: False
Pesticides & Herbicides: False
Polychlorinated Biphenyls: False
Base, Neutral, & Acid Extractables: False
Phenols: False
Radionuclides Over Max Contaminant Levels: False
Sources Not In Other Categories: False
Source: UST
Underground Storage Tanks: True
Pits, Ponds, & Lagoons: False
Spills & Leaks: False
Landfills: False
Aboveground Storage Tank: False

Map ID
 Direction
 Distance
 Elevation

MAP FINDINGS

Site

Database(s)

EDR ID Number
 EPA ID Number

MONTAGUE INDUSTRIAL INC (Continued)

U003523670

Spray Irrigation: False
 Single-Event Spill: False
 Unpermitted Disposal: False
 Septic Tank/Tile Field: False
 Substances Not In Other Categories: False
 Sources of Contamination Undetermined: False
 Assessment: No
 Monitoring: Yes
 Remediation: No
 Surface Impact: No
 Drinking Water Well Impact: No
 Remarks: Site ID # 18348. RBCA Classification 4BC5. Inactive.

U104 ENGINE EXCHANGE
WSW 5871 RIVERS AVE
< 1/8 NORTH CHARLESTON, SC 29406
0.004 mi.
21 ft. Site 2 of 2 in cluster U

EDR Hist Auto 1020144211
N/A

Actual: EDR Hist Auto
51 ft.

Focus Map:	Year:	Name:	Type:
4	1995	CAROLINA TRANSMISSION REPAIR	Automotive Transmission Repair Shops
	1996	XPRESS AUTOMOTIVE GROUP INC	General Automotive Repair Shops
	1997	ENEXCO CORP	General Automotive Repair Shops
	1997	ENEXCO CORP	General Automotive Repair Shops
	1998	ENEXCO CORP	General Automotive Repair Shops
	1998	ENEXCO CORP	General Automotive Repair Shops
	1999	ENEXCO CORP	General Automotive Repair Shops
	1999	ENEXCO CORP	General Automotive Repair Shops
	2000	ENEXCO CORP	General Automotive Repair Shops
	2001	ENEXCO CORP	General Automotive Repair Shops
	2002	ENEXCO CORP	General Automotive Repair Shops
	2003	ENGINE EXCHANGE	General Automotive Repair Shops
	2004	ENGINE EXCHANGE	General Automotive Repair Shops
	2005	ENGINE EXCHANGE	General Automotive Repair Shops
	2006	ENGINE EXCHANGE	General Automotive Repair Shops
	2007	ENGINE EXCHANGE	General Automotive Repair Shops
	2010	ENGINE EXCHANGE	General Automotive Repair Shops
	2010	N C AUTOMOTIVE	Automotive Repair Shops, NEC
	2011	ENGINE EXCHANGE	General Automotive Repair Shops
	2011	N C AUTOMOTIVE	Automotive Repair Shops, NEC
	2012	ENGINE EXCHANGE	General Automotive Repair Shops
	2012	N C AUTOMOTIVE	Automotive Repair Shops, NEC
	2013	ENGINE EXCHANGE	General Automotive Repair Shops
	2013	N C AUTOMOTIVE	Automotive Repair Shops, NEC
	2014	ENGINE EXCHANGE	General Automotive Repair Shops

MAP FINDINGS

Map ID
Direction
Distance
Elevation

Site

Database(s)

EDR ID Number
EPA ID Number

105 **PETERS HENRY TOYOTA INC**
WSW **5071 RIVERS AVE**
< 1/8 **CHARLESTN HTS, SC 29405**
0.005 mi.
27 ft.

EDR Hist Auto **1021221609**
N/A

Actual: EDR Hist Auto
25 ft.

Focus Map: 8	Year:	Name:	Type:
	1969	PETERS HENRY TOYOTA INC	Gasoline Service Stations
	1970	PETERS HENRY TOYOTA INC	Gasoline Service Stations
	1971	PETERS HENRY TOYOTA INC	Gasoline Service Stations
	1972	PALMETTO TOYOTA INC	Gasoline Service Stations

106 **HOME DEPOT 1118**
NW **2008 MAGWOOD RD**
< 1/8 **CHARLESTON, SC 29414**
0.005 mi.
28 ft.

RCRA-SQG **1007571726**
PA MANIFEST **SCR000766105**

Actual: RCRA-SQG:
19 ft.

Focus Map: Date form received by agency:2019-01-17 00:00:00.0
19 Facility name: HOME DEPOT 1118
Facility address: 2008 MAGWOOD RD
CHARLESTON, SC 29414
EPA ID: SCR000766105
Mailing address: SAN FELIPE ST STE 1000
HOUSTON, TX 77056
Contact: ASHLEY CAMPBELL
Contact address: 5151 SAN FELIPE ST STE 1000
HOUSTON, TX 77056
Contact country: US
Contact telephone: 713-985-5472
Contact email: ASHLEY.CAMPBELL@STERCYCLE.COM
EPA Region: 04
Land type: Private
Classification: Small Small Quantity Generator
Description: Handler: generates more than 100 and less than 1000 kg of hazardous waste during any calendar month and accumulates less than 6000 kg of hazardous waste at any time; or generates 100 kg or less of hazardous waste during any calendar month, and accumulates more than 1000 kg of hazardous waste at any time

Owner/Operator Summary:
Owner/operator name: THE HOME DEPOT 1118
Owner/operator address: MAGWOOD RD
CHARLESTON, SC 29414
Owner/operator country: US
Owner/operator telephone: 843-556-2447
Owner/operator email: Not reported
Owner/operator fax: Not reported
Owner/operator extension: Not reported
Legal status: Private
Owner/Operator Type: Operator
Owner/Op start date: 2015-01-29 00:00:00.
Owner/Op end date: Not reported
Owner/operator name: THE HOME DEPOT USA
Owner/operator address: PACES FERRY RD

Map ID
Direction
Distance
Elevation

MAP FINDINGS

Site

Database(s)

EDR ID Number
EPA ID Number

HOME DEPOT 1118 (Continued)

1007571726

ATLANTA, GA 30339
Owner/operator country: US
Owner/operator telephone: 770-433-8211
Owner/operator email: Not reported
Owner/operator fax: Not reported
Owner/operator extension: Not reported
Legal status: Private
Owner/Operator Type: Operator
Owner/Op start date: 2004-08-09 00:00:00.
Owner/Op end date: Not reported

Owner/operator name: THE HOME DEPOT USA
Owner/operator address: PACES FERRY RD
ATLANTA, GA 30339

Owner/operator country: US
Owner/operator telephone: 770-433-8211
Owner/operator email: Not reported
Owner/operator fax: Not reported
Owner/operator extension: Not reported
Legal status: Private
Owner/Operator Type: Owner
Owner/Op start date: 2004-08-09 00:00:00.
Owner/Op end date: Not reported

Handler Activities Summary:

U.S. importer of hazardous waste: No
Mixed waste (haz. and radioactive): No
Recycler of hazardous waste: No
Transporter of hazardous waste: No
Treater, storer or disposer of HW: No
Underground injection activity: No
On-site burner exemption: No
Furnace exemption: No
Used oil fuel burner: No
Used oil processor: No
User oil refiner: No
Used oil fuel marketer to burner: No
Used oil Specification marketer: No
Used oil transfer facility: No
Used oil transporter: No

Historical Generators:

Date form received by agency:2018-02-01 00:00:00.0
Site name: HOME DEPOT 1118
Classification: Small Quantity Generator

Date form received by agency:2017-01-26 00:00:00.0
Site name: HOME DEPOT 1118
Classification: Small Quantity Generator

Date form received by agency:2016-02-01 00:00:00.0
Site name: HOME DEPOT 1118
Classification: Small Quantity Generator

Date form received by agency:2015-01-29 00:00:00.0
Site name: HOME DEPOT 1118

Map ID
Direction
Distance
Elevation

MAP FINDINGS

Site

Database(s)

EDR ID Number
EPA ID Number

HOME DEPOT 1118 (Continued)

1007571726

Classification: Small Quantity Generator

Date form received by agency:2014-02-19 00:00:00.0
Site name: HOME DEPOT 1118
Classification: Small Quantity Generator

Date form received by agency:2013-03-04 00:00:00.0
Site name: HOME DEPOT 1118
Classification: Small Quantity Generator

Date form received by agency:2012-01-23 00:00:00.0
Site name: HOME DEPOT 1118
Classification: Small Quantity Generator

Date form received by agency:2011-03-25 00:00:00.0
Site name: HOME DEPOT 1118
Classification: Small Quantity Generator

Date form received by agency:2010-04-08 00:00:00.0
Site name: HOME DEPOT 1118
Classification: Small Quantity Generator

Date form received by agency:2009-03-10 00:00:00.0
Site name: HOME DEPOT 1118
Classification: Small Quantity Generator

Date form received by agency:2009-02-19 00:00:00.0
Site name: HOME DEPOT 1118
Classification: Small Quantity Generator

Date form received by agency:2006-01-25 00:00:00.0
Site name: HOME DEPOT 1118
Classification: Small Quantity Generator

Date form received by agency:2004-08-09 00:00:00.0
Site name: THE HOME DEPOT 1118
Classification: Conditionally Exempt Small Quantity Generator

Hazardous Waste Summary:

. Waste code: D001
. Waste name: IGNITABLE WASTE

. Waste code: D002
. Waste name: CORROSIVE WASTE

. Waste code: D005
. Waste name: BARIUM

. Waste code: D006
. Waste name: CADMIUM

. Waste code: D007
. Waste name: CHROMIUM

. Waste code: D008
. Waste name: LEAD

Map ID
Direction
Distance
Elevation

MAP FINDINGS

Site

Database(s)

EDR ID Number
EPA ID Number

HOME DEPOT 1118 (Continued)

1007571726

- . Waste code: D009
- . Waste name: MERCURY

- . Waste code: D010
- . Waste name: SELENIUM

- . Waste code: D011
- . Waste name: SILVER

- . Waste code: D016
- . Waste name: 2,4-D (2,4-DICHLOROPHENOXYACETIC ACID)

- . Waste code: D018
- . Waste name: BENZENE

- . Waste code: D035
- . Waste name: METHYL ETHYL KETONE

- . Waste code: D039
- . Waste name: TETRACHLOROETHYLENE

- . Waste code: U002
- . Waste name: 2-PROPANONE (I) (OR) ACETONE (I)

- . Waste code: U080
- . Waste name: METHANE, DICHLORO- (OR) METHYLENE CHLORIDE

- . Waste code: U279
- . Waste name: CARBARYL (OR) 1-NAPHTHALENOL, METHYLCARBAMATE

Facility Has Received Notices of Violations:

Regulation violated: Not reported
Area of violation: TSD IS-Container Use and Management
Date violation determined: 2017-10-02 00:00:00.0
Date achieved compliance: 2017-10-25 00:00:00.0
Violation lead agency: State
Enforcement action: COMPLIANCE EVALUATION INSPECTION ON-SITE
Enforcement action date: Not reported
Enf. disposition status: Not reported
Enf. disp. status date: Not reported
Enforcement lead agency: Not reported
Proposed penalty amount: Not reported
Final penalty amount: Not reported
Paid penalty amount: Not reported

Regulation violated: Not reported
Area of violation: Generators - Records/Reporting
Date violation determined: 2017-10-02 00:00:00.0
Date achieved compliance: 2017-10-25 00:00:00.0
Violation lead agency: State
Enforcement action: COMPLIANCE EVALUATION INSPECTION ON-SITE
Enforcement action date: Not reported
Enf. disposition status: Not reported
Enf. disp. status date: Not reported
Enforcement lead agency: Not reported
Proposed penalty amount: Not reported
Final penalty amount: Not reported

Map ID
Direction
Distance
Elevation

MAP FINDINGS

Site

Database(s)

EDR ID Number
EPA ID Number

HOME DEPOT 1118 (Continued)

1007571726

Paid penalty amount: Not reported

Manifest Details:

Year: 2006
Manifest Number: PAH306955
Manifest Type: TSD Copy
Generator EPA Id: SCR000766105
Generator Date: 04/26/2006
Mailing Address: Not reported
Mailing City,St,Zip: Not reported
Contact Name: Not reported
Contact Phone: Not reported
TSD EPA Id: PAD085690592
TSD Date: Not reported
TSD Facility Name: REPUBLIC ENVIRONMENTAL SYSTEMS OF PA INC
TSD Facility Address: 2869 SANDSTONE DRIVE
TSD Facility City: HATFIELD
TSD Facility State: PA
Facility Telephone: 760-602-8626
Page Number: 1
Line Number: 1
Waste Number: D001
Container Number: 1
Container Type: Metal drums, barrels, kegs
Waste Quantity: 30
Unit: Pounds
Handling Code: Not reported
TSP EPA Id: Not reported
Date TSP Sig: Not reported

Year: 2006
Manifest Number: PAH291289
Manifest Type: TSD Copy
Generator EPA Id: SCR000766105
Generator Date: 03/01/2006
Mailing Address: Not reported
Mailing City,St,Zip: Not reported
Contact Name: Not reported
Contact Phone: Not reported
TSD EPA Id: PAD085690592
TSD Date: Not reported
TSD Facility Name: REPUBLIC ENVIRONMENTAL SYSTEMS OF PA INC
TSD Facility Address: 2869 SANDSTONE DRIVE
TSD Facility City: HATFIELD
TSD Facility State: PA
Facility Telephone: 760-602-8626
Page Number: 1
Line Number: 2
Waste Number: NONE
Container Number: 1
Container Type: Metal drums, barrels, kegs
Waste Quantity: 5
Unit: Pounds
Handling Code: Not reported
TSP EPA Id: Not reported
Date TSP Sig: Not reported

Year: 2006

Map ID
Direction
Distance
Elevation

MAP FINDINGS

Site

Database(s)

EDR ID Number
EPA ID Number

HOME DEPOT 1118 (Continued)

1007571726

Manifest Number: PAH291289
Manifest Type: TSD Copy
Generator EPA Id: SCR000766105
Generator Date: 03/01/2006
Mailing Address: Not reported
Mailing City, St, Zip: Not reported
Contact Name: Not reported
Contact Phone: Not reported
TSD EPA Id: PAD085690592
TSD Date: Not reported
TSD Facility Name: REPUBLIC ENVIRONMENTAL SYSTEMS OF PA INC
TSD Facility Address: 2869 SANDSTONE DRIVE
TSD Facility City: HATFIELD
TSD Facility State: PA
Facility Telephone: 760-602-8626
Page Number: 1
Line Number: 1
Waste Number: D001
Container Number: 1
Container Type: Fiberboard or plastic drums, barrels, kegs
Waste Quantity: 2
Unit: Pounds
Handling Code: Not reported
TSP EPA Id: Not reported
Date TSP Sig: Not reported

107
WSW
< 1/8
0.005 mi.
28 ft.

CROWNE PLAZA
5225 N ARCO LN
CHARLESTON, SC

SC UST U004051647
N/A

Actual:
25 ft.

UST:

Focus Map:
8

Name: CROWNE PLAZA
Address: 5225 N ARCO LN
City: CHARLESTON
Facility ID: 19226
Permit: N 19226
Owner: WYNN LIMITED PARTNERSHIP WINSTON HOTELS
Owner Address: 2626 GLENWOOD AVE STE 200
Owner City, st, zip: RALEIGH NC 27608
Owner Phone: 919-510-8012

Tank ID: 1
Status: Abandoned
Capacity: 300
Product: Diesel fuel
Calclage: 20

Map ID
Direction
Distance
Elevation

MAP FINDINGS

Site

Database(s) EDR ID Number
EPA ID Number

H108 **MUFFLER SHOP**
SSE **2011 REMOUNT RD**
< 1/8 **N CHARLESTON, SC**
0.005 mi.
28 ft. **Site 2 of 4 in cluster H**

SC LUST **U003525876**
SC UST **N/A**

Actual:
68 ft.

Focus Map:
4

LUST:
Name: MUFFLER SHOP
Address: 2011 REMOUNT RD
City,State,Zip: N CHARLESTON, SC 29406-3242
Release Number: 1
Facility ID: 14229
Release Status Number: 5
Substance: PETRO
Tank Owner Company Name: DANIELS, THOMAS
Tank Owner Last Name: DANIELS
Tank Owner First name: THOMAS
NFA Date: 11/20/1995
Tank Owner City: N CHARLESTON
Confirmed Date: 03/18/1992
Release Date: 12/31/1991
EID: 1778114
Local Facility District: Charleston EQC Office
SCRBCA Class Number: 5B
Release Fin Type Code: QNW
Qualified: Y
Release Source: UST
Local Fac Last Name: MUFFLER SHOP
Local Fac First Name: Not reported
User Name: CORLEYHR
Cleanup Initiated Date: 03/18/1992
Prefix: N
Total Score: 5

LUST:
Release Date: 12/31/1991
Cleanup Complete Date: 11/20/1995
Depth to Ground Water: Not reported
Ground Water Flow Direction: Not reported
Release Number: 1
Confirmed date: 03/18/1992
RP Name: DANIELS
RP Address: 5081 RIVERS AVE
RP City: N CHARLESTON
RP State: SC
RP Zip: 29418
SCRBCA Class Code: CLASS5B
Project Manager: CORLEY, H REED
Release Fin Type Code: QNW

UST:
Name: MUFFLER SHOP
Address: 2011 REMOUNT RD
City: N CHARLESTON
Facility ID: 14229
Permit: N 14229
Owner: DANIELS, THOMAS B
Owner Address: 5081 RIVERS AVE

Map ID
Direction
Distance
Elevation

MAP FINDINGS

Site

Database(s)

EDR ID Number
EPA ID Number

MUFFLER SHOP (Continued)

U003525876

Owner City, st, zip: NORTH CHARLESTON SC 29406
Owner Phone: 843-747-6358

Tank ID: 1
Status: **Abandoned**
Capacity: 1000
Product: Diesel fuel
Calcage: 15

Name: MUFFLER SHOP
Address: 2011 REMOUNT RD
City: N CHARLESTON

Tank ID: 2
Status: **Abandoned**
Capacity: 1000
Product: Waste oil, burnt oil, used oil
Calcage: 15

109
WNW
< 1/8
0.006 mi.
30 ft.

WALMART STORE 1748
2245A ASHLEY CROSSING DR
CHARLESTON, SC 29414

RCRA NonGen / NLR **1005418381**
SCR000762674

Actual:
15 ft.
Focus Map:
19

RCRA NonGen / NLR:
Date form received by agency:2009-01-16 00:00:00.0
Facility name: WALMART STORE 1748
Facility address: 2245A ASHLEY CROSSING DR
CHARLESTON, SC 29414
EPA ID: SCR000762674
Mailing address: SE 8TH ST
BENTONVILLE, AR 72716-0605
Contact: TERESA PRUITT
Contact address: SE 8TH ST
BENTONVILLE, AR 72716-0605
Contact country: US
Contact telephone: 204-479-2231
Contact email: Not reported
EPA Region: 04
Land type: Private
Classification: Non-Generator
Description: Handler: Non-Generators do not presently generate hazardous waste

Owner/Operator Summary:
Owner/operator name: WALMART STORES EAST LP
Owner/operator address: SE 10TH ST
BENTONVILLE, AR 72716
Owner/operator country: US
Owner/operator telephone: 479-204-9914
Owner/operator email: Not reported
Owner/operator fax: Not reported
Owner/operator extension: Not reported
Legal status: Private
Owner/Operator Type: Operator
Owner/Op start date: Not reported
Owner/Op end date: Not reported

Map ID
Direction
Distance
Elevation

MAP FINDINGS

Site

Database(s)

EDR ID Number
EPA ID Number

WALMART STORE 1748 (Continued)

1005418381

Owner/operator name: WALMART STORES EAST LP
Owner/operator address: SE 10TH ST
BENTONVILLE, AR 72716
Owner/operator country: US
Owner/operator telephone: 479-204-9914
Owner/operator email: Not reported
Owner/operator fax: Not reported
Owner/operator extension: Not reported
Legal status: Private
Owner/Operator Type: Owner
Owner/Op start date: Not reported
Owner/Op end date: Not reported

Handler Activities Summary:

U.S. importer of hazardous waste: No
Mixed waste (haz. and radioactive): No
Recycler of hazardous waste: No
Transporter of hazardous waste: No
Treater, storer or disposer of HW: No
Underground injection activity: No
On-site burner exemption: No
Furnace exemption: No
Used oil fuel burner: No
Used oil processor: No
User oil refiner: No
Used oil fuel marketer to burner: No
Used oil Specification marketer: No
Used oil transfer facility: No
Used oil transporter: No

Historical Generators:

Date form received by agency:2007-07-09 00:00:00.0
Site name: WALMART STORE 1748
Classification: Small Quantity Generator

Date form received by agency:2005-06-24 00:00:00.0
Site name: WALMART STORE 1748
Classification: Not a generator, verified

Date form received by agency:2002-01-24 00:00:00.0
Site name: WALMART STORE 1748
Classification: Conditionally Exempt Small Quantity Generator

Hazardous Waste Summary:

. Waste code: D001
. Waste name: IGNITABLE WASTE

. Waste code: D002
. Waste name: CORROSIVE WASTE

. Waste code: D008
. Waste name: LEAD

. Waste code: D011
. Waste name: SILVER

Map ID
Direction
Distance
Elevation

MAP FINDINGS

Site

Database(s)

EDR ID Number
EPA ID Number

WALMART STORE 1748 (Continued)

1005418381

Violation Status: No violations found

**W110
NW
< 1/8
0.006 mi.
32 ft.**

**HARPERS 66 SERVICE STATION
5331 RIVERS AVE
CHARLESTON HGTS, SC
Site 1 of 2 in cluster W**

**SC LUST U004018056
SC UST N/A
SC Financial Assurance**

**Actual:
36 ft.**

LUST:

**Focus Map:
4**

Name: HARPERS 66 SERVICE STATION
Address: 5331 RIVERS AVE
City,State,Zip: CHARLESTON HGTS, SC 29406-6228
Release Number: 1
Facility ID: 01698
Release Status Number: Not reported
Substance: PETRO
Tank Owner Company Name: ESTATE OF B J WHIPPER
Tank Owner Last Name: Not reported
Tank Owner First name: Not reported
NFA Date: 12/27/2000
Tank Owner City: Not reported
Confirmed Date: Not reported
Release Date: 11/30/1999
EID: Not reported
Local Facility District: Not reported
SCRBCA Class Number: Not reported
Release Fin Type Code: Not reported
Qualified: Not reported
Release Source: Not reported
Local Fac Last Name: Not reported
Local Fac First Name: Not reported
User Name: PASLEYDC
Cleanup Initiated Date: 11/30/1999
Prefix: Not reported
Total Score: 1

LUST:

Release Date: 11/30/1999
Cleanup Complete Date: 12/27/2000
Depth to Ground Water: Not reported
Ground Water Flow Direction: Not reported
Release Number: 2
Confirmed date: 11/30/1999
RP Name: ESTATE OF B J WHIPPER
RP Address: 305 BAMPFIELD DR
RP City: MT PLEASANT
RP State: SC
RP Zip: 29464
SCRBCA Class Code: CLASS3BF
Project Manager: PASLEY, DOUG C
Release Fin Type Code: W25

Release Date: 11/30/1999
Cleanup Complete Date: 12/27/2000
Depth to Ground Water: Not reported
Ground Water Flow Direction: Not reported
Release Number: 1
Confirmed date: 11/30/1999
RP Name: ESTATE OF B J WHIPPER

Map ID
Direction
Distance
Elevation

MAP FINDINGS

Site

Database(s)

EDR ID Number
EPA ID Number

HARPERS 66 SERVICE STATION (Continued)

U004018056

RP Address: 305 BAMPFIELD DR
RP City: MT PLEASANT
RP State: SC
RP Zip: 29464
SCRBCA Class Code: CLASS3BF
Project Manager: PASLEY, DOUG C
Release Fin Type Code: W25

Name: HARPERS 66 SERVICE STATION
Address: 5331 RIVERS AVE
City,State,Zip: CHARLESTON HGTS, SC 29406-6228
Release Number: 2
Facility ID: 01698
Release Status Number: Not reported
Substance: PETRO
Tank Owner Company Name: ESTATE OF B J WHIPPER
Tank Owner Last Name: Not reported
Tank Owner First name: Not reported
NFA Date: 12/27/2000
Tank Owner City: Not reported
Confirmed Date: Not reported
Release Date: 11/30/1999
EID: Not reported
Local Facility District: Not reported
SCRBCA Class Number: Not reported
Release Fin Type Code: Not reported
Qualified: Not reported
Release Source: Not reported
Local Fac Last Name: Not reported
Local Fac First Name: Not reported
User Name: PASLEYDC
Cleanup Initiated Date: 11/30/1999
Prefix: Not reported
Total Score: 1

LUST:

Release Date: 11/30/1999
Cleanup Complete Date: 12/27/2000
Depth to Ground Water: Not reported
Ground Water Flow Direction: Not reported
Release Number: 2
Confirmed date: 11/30/1999
RP Name: ESTATE OF B J WHIPPER
RP Address: 305 BAMPFIELD DR
RP City: MT PLEASANT
RP State: SC
RP Zip: 29464
SCRBCA Class Code: CLASS3BF
Project Manager: PASLEY, DOUG C
Release Fin Type Code: W25

Release Date: 11/30/1999
Cleanup Complete Date: 12/27/2000
Depth to Ground Water: Not reported
Ground Water Flow Direction: Not reported
Release Number: 1
Confirmed date: 11/30/1999

Map ID
Direction
Distance
Elevation

MAP FINDINGS

Site

Database(s)

EDR ID Number
EPA ID Number

HARPERS 66 SERVICE STATION (Continued)

U004018056

RP Name: ESTATE OF B J WHIPPER
RP Address: 305 BAMPFIELD DR
RP City: MT PLEASANT
RP State: SC
RP Zip: 29464
SCRBCA Class Code: CLASS3BF
Project Manager: PASLEY, DOUG C
Release Fin Type Code: W25

UST:

Name: HARPERS 66 SERVICE STATION
Address: 5331 RIVERS AVE
City: CHARLESTON HGTS
Facility ID: 01698
Permit: N 01698
Owner: ESTATE OF B J WHIPPER
Owner Address: 305 BAMPFIELD DR
Owner City, st, zip: MT PLEASANT SC 29464
Owner Phone: 843-881-1337

Tank ID: 1
Status: Abandoned
Capacity: 6000
Product: Gasoline
Calcage: 25

Name: HARPERS 66 SERVICE STATION
Address: 5331 RIVERS AVE
City: CHARLESTON HGTS

Tank ID: 2
Status: Abandoned
Capacity: 3000
Product: Gasoline
Calcage: 25

Name: HARPERS 66 SERVICE STATION
Address: 5331 RIVERS AVE
City: CHARLESTON HGTS

Tank ID: 3
Status: Abandoned
Capacity: 3000
Product: Gasoline
Calcage: 25

Name: HARPERS 66 SERVICE STATION
Address: 5331 RIVERS AVE
City: CHARLESTON HGTS

Tank ID: 4
Status: Abandoned
Capacity: 250
Product: Waste oil, burnt oil, used oil
Calcage: Not reported

Map ID
Direction
Distance
Elevation

MAP FINDINGS

Site

Database(s)

EDR ID Number
EPA ID Number

HARPERS 66 SERVICE STATION (Continued)

U004018056

SC Financial Assurance 3:

Name: HARPERS 66 SERVICE STATION
Address: 5331 RIVERS AVE
City,State,Zip: CHARLESTON HGTS, SC 29406-6228
Owner Name: ESTATE OF B J WHIPPER
Owner Address: 305 BAMPFIELD DR
Owner City: MT PLEASANT
Owner State: SC
Owner Zip: 29464
Mechanism: None
Date Expired: 11/23/1999
Bill: 0

**W111
NW
< 1/8
0.006 mi.
32 ft.**

**HARPERS 66 SERVICE STATION
5331 RIVERS AVENUE
NORTH CHARLESTON, SC 29418
Site 2 of 2 in cluster W**

**EDR Hist Auto 1020806398
N/A**

**Actual: EDR Hist Auto
36 ft.**

**Focus Map:
4**

Year:	Name:	Type:
1975	HARPERS 66 SERVICE STATION	Gasoline Service Stations
1976	HARPERS 66 SERVICE STATION	Gasoline Service Stations
1977	HARPERS 66 SERVICE STATION	Gasoline Service Stations
1978	HARPERS 66 SERVICE STATION	Gasoline Service Stations
1979	HARPERS 66 SERVICE STATION	Gasoline Service Stations
1980	HARPERS 66 SERVICE STATION	Gasoline Service Stations
1982	HARPERS 66 SERVICE STATION	Gasoline Service Stations
1983	HARPERS 66 SERVICE STATION	Gasoline Service Stations
1985	HARPERS 66 SERVICE STATION	Gasoline Service Stations
1986	HARPERS 66 SERVICE STATION	Gasoline Service Stations
1987	HARPERS SERVICE STATION	Gasoline Service Stations
1987	HARPERS 66 SERVICE STATION	Gasoline Service Stations
1988	HARPERS SERVICE STATION	Gasoline Service Stations
1988	HARPERS 66 SERVICE STATION	Gasoline Service Stations
1989	HARPERS SERVICE STATION	Gasoline Service Stations
1989	HARPERS 66 SERVICE STATION	Gasoline Service Stations
1990	HARPERS SERVICE STATION	Gasoline Service Stations
1990	HARPERS 66 SERVICE STATION	Gasoline Service Stations
1991	HARPERS SERVICE STATION	Gasoline Service Stations
1991	HARPERS 66 SERVICE STATION	Gasoline Service Stations
1992	HARPERS 66 SERVICE STATION	Gasoline Service Stations
1992	HARPERS SERVICE STATION	Gasoline Service Stations
1993	HARPERS 66 SERVICE STATION	Gasoline Service Stations
1993	HARPERS SERVICE STATION	Gasoline Service Stations
1994	HARPERS SERVICE STATION	Gasoline Service Stations
1994	HARPERS 66 SERVICE STATION	Gasoline Service Stations
1995	HARPERS 66 SERVICE STATION	Gasoline Service Stations
1995	HARPERS SERVICE STATION	Gasoline Service Stations
1996	HARPERS 66 SERVICE STATION	Gasoline Service Stations
1997	HARPERS 66 SERVICE STATION	Gasoline Service Stations

Map ID
Direction
Distance
Elevation

MAP FINDINGS

Site

Database(s)

EDR ID Number
EPA ID Number

D112 FAIN SEPTIC DUMP
WSW 6309 FAIN ST
< 1/8 CHARLESTON, SC 29405
0.007 mi.
36 ft. Site 2 of 2 in cluster D

SEMS-ARCHIVE 1000306051
SC SHWS SCD077438786
RCRA NonGen / NLR
FINDS
ECHO

Actual: 46 ft. SEMS Archive:
Focus Map: 4
Site ID: 0403329
EPA ID: SCD077438786
Name: FAIN SEPTIC DUMP
Address: 6309 FAIN ST
Address 2: Not reported
City,State,Zip: CHARLESTON, SC 29405
Cong District: 01
FIPS Code: 45019
FF: N
NPL: Not on the NPL
Non NPL Status: NFRAP-Site does not qualify for the NPL based on existing information

SEMS Archive Detail:

Region: 04
Site ID: 0403329
EPA ID: SCD077438786
Site Name: FAIN SEPTIC DUMP
NPL: N
FF: N
OU: 00
Action Code: VS
Action Name: ARCH SITE
SEQ: 1
Start Date: Not reported
Finish Date: 1989-07-07 04:00:00
Qual: Not reported
Current Action Lead: EPA Perf In-Hse

Region: 04
Site ID: 0403329
EPA ID: SCD077438786
Site Name: FAIN SEPTIC DUMP
NPL: N
FF: N
OU: 00
Action Code: PA
Action Name: PA
SEQ: 1
Start Date: Not reported
Finish Date: 1985-05-28 05:00:00
Qual: L
Current Action Lead: EPA Perf

Region: 04
Site ID: 0403329
EPA ID: SCD077438786
Site Name: FAIN SEPTIC DUMP
NPL: N
FF: N
OU: 00
Action Code: DS
Action Name: DISCVRY
SEQ: 1

Map ID
Direction
Distance
Elevation

MAP FINDINGS

Site

Database(s)

EDR ID Number
EPA ID Number

FAIN SEPTIC DUMP (Continued)

1000306051

Start Date: 1985-07-05 05:00:00
Finish Date: 1985-07-05 05:00:00
Qual: Not reported
Current Action Lead: EPA Perf

Region: 04
Site ID: 0403329
EPA ID: SCD077438786
Site Name: FAIN SEPTIC DUMP
NPL: N
FF: N
OU: 00
Action Code: SI
Action Name: SI
SEQ: 1
Start Date: Not reported
Finish Date: 1989-07-07 04:00:00
Qual: N
Current Action Lead: St Perf

SHWS:

Name: FAIN SEPTIC DUMP
Address: 6309 FAIN ST
City,State,Zip: CHARLESTON, SC 29404
EPA ID: SCD077438786

RCRA NonGen / NLR:

Date form received by agency:2002-11-08 22:57:54.0
Facility name: FAIN SEWER SERVICE
Facility address: 6309 FAIN ST
CHARLESTON, SC 29405
EPA ID: SCD077438786
Mailing address: FAIN ST
CHARLESTON, SC 29405
Contact: Not reported
Contact address: Not reported
Not reported
Contact country: US
Contact telephone: Not reported
Contact email: Not reported
EPA Region: 04
Land type: Facility is not located on Indian land. Additional information is not known.
Classification: Non-Generator
Description: Handler: Non-Generators do not presently generate hazardous waste

Owner/Operator Summary:

Owner/operator name: OPERNAME
Owner/operator address: OPERSTREET
OPERCITY, WY 99999
Owner/operator country: Not reported
Owner/operator telephone: 404-555-1212
Owner/operator email: Not reported
Owner/operator fax: Not reported
Owner/operator extension: Not reported
Legal status: Private

Map ID
Direction
Distance
Elevation

MAP FINDINGS

Site

Database(s)

EDR ID Number
EPA ID Number

FAIN SEPTIC DUMP (Continued)

1000306051

Owner/Operator Type: Operator
Owner/Op start date: Not reported
Owner/Op end date: Not reported

Owner/operator name: Not reported
Owner/operator address: OWNERSTREET
OWNERCITY, WY 99999

Owner/operator country: Not reported
Owner/operator telephone: 404-555-1212
Owner/operator email: Not reported
Owner/operator fax: Not reported
Owner/operator extension: Not reported
Legal status: Private
Owner/Operator Type: Owner
Owner/Op start date: Not reported
Owner/Op end date: Not reported

Handler Activities Summary:

U.S. importer of hazardous waste: No
Mixed waste (haz. and radioactive): No
Recycler of hazardous waste: No
Transporter of hazardous waste: No
Treater, storer or disposer of HW: No
Underground injection activity: No
On-site burner exemption: No
Furnace exemption: No
Used oil fuel burner: No
Used oil processor: No
User oil refiner: No
Used oil fuel marketer to burner: No
Used oil Specification marketer: No
Used oil transfer facility: No
Used oil transporter: No

Facility Has Received Notices of Violations:

Regulation violated: Not reported
Area of violation: Generators - General
Date violation determined: 1985-10-08 00:00:00.0
Date achieved compliance: 1985-12-09 00:00:00.0
Violation lead agency: State
Enforcement action: COMPLIANCE EVALUATION INSPECTION ON-SITE
Enforcement action date: Not reported
Enf. disposition status: Not reported
Enf. disp. status date: Not reported
Enforcement lead agency: Not reported
Proposed penalty amount: Not reported
Final penalty amount: Not reported
Paid penalty amount: Not reported

Regulation violated: Not reported
Area of violation: Generators - General
Date violation determined: 1985-09-09 00:00:00.0
Date achieved compliance: 1985-12-09 00:00:00.0
Violation lead agency: State
Enforcement action: COMPLIANCE EVALUATION INSPECTION ON-SITE
Enforcement action date: 1985-09-13 00:00:00.0

Map ID
Direction
Distance
Elevation

MAP FINDINGS

Site

Database(s)

EDR ID Number
EPA ID Number

FAIN SEPTIC DUMP (Continued)

1000306051

Enf. disposition status: Not reported
Enf. disp. status date: Not reported
Enforcement lead agency: State
Proposed penalty amount: Not reported
Final penalty amount: Not reported
Paid penalty amount: Not reported

Evaluation Action Summary:

Evaluation date: 1985-09-09 00:00:00.0
Evaluation: WRITTEN INFORMAL
Area of violation: Generators - General
Date achieved compliance: 1985-12-09 00:00:00.0
Evaluation lead agency: State

FINDS:

Registry ID: 110002197694
Facility URL: http://ofmpub.epa.gov/enviro/fii_query_detail.disp_program_facility?p_registry_id=110002197694

Environmental Interest/Information System:

SC-EFIS (South Carolina - Environmental Facility Information System) integrates information on environmental facilities, permits, violations, enforcement actions, and compliance activities needed to support regulatory requirements and target environmental quality improvements for the water, air, solid waste, and hazardous waste program areas. The EFIS was developed by the state of South Carolina and Maine joined their system in 2004.

RCRAInfo is a national information system that supports the Resource Conservation and Recovery Act (RCRA) program through the tracking of events and activities related to facilities that generate, transport, and treat, store, or dispose of hazardous waste. RCRAInfo allows RCRA program staff to track the notification, permit, compliance, and corrective action activities required under RCRA.

[Click this hyperlink](#) while viewing on your computer to access additional FINDS: detail in the EDR Site Report.

ECHO:

Envid: 1000306051
Registry ID: 110002197694
DFR URL: <http://echo.epa.gov/detailed-facility-report?fid=110002197694>

X113
ENE
< 1/8
0.008 mi.
41 ft.

PALMETTO OIL CHARLESTON II LLC
5302 RIVERS AVE
NORTH CHARLESTON, SC 29406

EDR Hist Auto 1020229601
N/A

Site 1 of 2 in cluster X

Actual: EDR Hist Auto
35 ft.

Focus Map:
4

Year:	Name:	Type:
1971	U-SAVE AUTOMATIC CORP	Gasoline Service Stations
1972	U-SAVE AUTOMATIC CORP	Gasoline Service Stations
1973	U-SAVE AUTOMATIC CORP	Gasoline Service Stations
1974	U-SAVE AUTOMATIC CORP	Gasoline Service Stations
1975	U-SAVE AUTOMATIC CORP	Gasoline Service Stations
1987	YOU FILL HER UP	Gasoline Service Stations
2000	PALMETTO OIL CHARLESTON II LLC	Gasoline Service Stations
2001	PALMETTO OIL CHARLESTON II LLC	Gasoline Service Stations

Map ID
 Direction
 Distance
 Elevation

MAP FINDINGS

Site

Database(s)

EDR ID Number
 EPA ID Number

PALMETTO OIL CHARLESTON II LLC (Continued)

1020229601

2002	PALMETTO OIL CHARLESTON II LLC	Gasoline Service Stations
2003	PALMETTO OIL CHARLESTON II LLC	Gasoline Service Stations
2004	PALMETTO OIL CHARLESTON II LLC	Gasoline Service Stations
2005	PALMETTO OIL CHARLESTON II LLC	Gasoline Service Stations
2006	PALMETTO OIL CHARLESTON II LLC	Gasoline Service Stations
2007	PANTRY INC	Gasoline Service Stations
2007	PALMETTO OIL CHARLESTON II LLC	Gasoline Service Stations
2008	PALMETTO OIL CHARLESTON II LLC	Gasoline Service Stations
2008	PANTRY INC	Gasoline Service Stations
2009	PANTRY INC	Gasoline Service Stations
2009	PALMETTO OIL CHARLESTON II LLC	Gasoline Service Stations
2010	PALMETTO OIL CHARLESTON II LLC	Gasoline Service Stations
2010	PANTRY INC	Gasoline Service Stations
2011	PALMETTO OIL CHARLESTON II LLC	Gasoline Service Stations
2011	PANTRY INC	Gasoline Service Stations
2012	PANTRY INC	Gasoline Service Stations
2012	PALMETTO OIL CHARLESTON II LLC	Gasoline Service Stations
2013	PANTRY INC	Gasoline Service Stations
2013	PALMETTO OIL CHARLESTON II LLC	Gasoline Service Stations
2014	PANTRY INC	Gasoline Service Stations
2014	PALMETTO OIL CHARLESTON II LLC	Gasoline Service Stations

X114 **CIRCLE K 2723691**
ENE **5302 RIVERS AVE**
< 1/8 **CHARLESTON, SC**
0.008 mi.
41 ft. **Site 2 of 2 in cluster X**

SC LUST **U004017472**
SC UST **N/A**
SC RCR
SC Financial Assurance
SC GWCI

Actual: **LUST:**
35 ft. Name: CIRCLE K 2723691
Focus Map: Address: 5302 RIVERS AVE
4 City,State,Zip: CHARLESTON, SC 29406-6229
 Release Number: 1
 Facility ID: 13140
 Release Status Number: 1
 Substance: PETRO
 Tank Owner Company Name: CIRCLE K STORES INC
 Tank Owner Last Name: CIRCLE K STORES INC
 Tank Owner First name: Not reported
 NFA Date: 09/30/2016
 Tank Owner City: CHARLOTTE
 Confirmed Date: 09/03/1992
 Release Date: 02/21/1991
 EID: 1773994
 Local Facility District: Charleston EQC Office
 SCRBCA Class Number: 3BD
 Release Fin Type Code: DS
 Qualified: Y
 Release Source: UST
 Local Fac Last Name: CIRCLE K 2723691
 Local Fac First Name: Not reported
 User Name: HORNOSMS
 Cleanup Initiated Date: 09/03/1992
 Prefix: P
 Total Score: 7

LUST:
 Release Date: 02/21/1991

Map ID
Direction
Distance
Elevation

MAP FINDINGS

Site

Database(s)

EDR ID Number
EPA ID Number

CIRCLE K 2723691 (Continued)

U004017472

Cleanup Complete Date: Not reported
Depth to Ground Water: 3.120
Ground Water Flow Direction: W
Release Number: 1
Confirmed date: 09/03/1992
RP Name: USA PETROLEUM
RP Address: 30101 AGOURA CT STE 200
RP City: AGOURA HILLS
RP State: CA
RP Zip: 91301-4311
SCRBCA Class Code: CLASS3BD
Project Manager: SHRADER, ART A
Release Fin Type Code: DS

UST:

Name: CIRCLE K 2723691
Address: 5302 RIVERS AVE
City: CHARLESTON
Facility ID: 13140
Permit: P 13140
Owner: CIRCLE K STORES INC
Owner Address: 1100 SITUS CT
Owner City, st, zip: RALEIGH NC 27606
Owner Phone: 800-476-7574

Tank ID: 1
Status: **Abandoned**
Capacity: 12000
Product: Gasoline
Calclage: Not reported

Name: CIRCLE K 2723691
Address: 5302 RIVERS AVE
City: CHARLESTON

Tank ID: 2
Status: **Abandoned**
Capacity: 12000
Product: Gasoline
Calclage: Not reported

Name: CIRCLE K 2723691
Address: 5302 RIVERS AVE
City: CHARLESTON

Tank ID: 3
Status: **Abandoned**
Capacity: 12000
Product: Gasoline
Calclage: Not reported

Name: CIRCLE K 2723691
Address: 5302 RIVERS AVE
City: CHARLESTON

Tank ID: 4

Map ID
Direction
Distance
Elevation

MAP FINDINGS

Site

Database(s)

EDR ID Number
EPA ID Number

CIRCLE K 2723691 (Continued)

U004017472

Status: **Currently in Use**
Capacity: 20000
Product: Gasoline RUL
Calcage: 0

Name: CIRCLE K 2723691
Address: 5302 RIVERS AVE
City: CHARLESTON

Tank ID: 5
Status: **Currently in Use**
Capacity: 20000
Product: Multiple petroleum
Calcage: 0

RCR:

Name: CIRCLE K 2723691
Address: 5302 RIVERS AVE
City,State,Zip: CHARLESTON, SC 29406-6229
Entity Responsibility: Not reported
Region: Not reported
Tax Id: 472-12-00-135
Latitude: 32.89178
Longitude: -80.01236
Tracking Number: 13140
Regulatory Program: Not reported
Reported: 02/21/91
CU-MCL: 09/30/16
Unit Type: Not reported
Unit Number/Letter: Not reported
Area/Acres: Not reported
Affected Media: Not reported
Site/Unit: Not reported
Conditions: Not reported
Associated Response/Corrective Action: Not reported
Associated Chemicals Requiring: Not reported

SC Financial Assurance 3:

Name: CIRCLE K 2723691
Address: 5302 RIVERS AVE
City,State,Zip: CHARLESTON, SC 29406-6229
Owner Name: CIRCLE K STORES INC
Owner Address: 1100 SITUS CT
Owner City: RALEIGH
Owner State: NC
Owner Zip: 27606
Mechanism: Guarantee
Date Expired: 1/30/2020
Bill: 2

SC GWIC:

Bureau: BLWM
EAP ID: Not reported
Solid Waste Permit #: Not reported
Bureau of Land & Waste Management File #: Not reported
Permit Number: 13140

Map ID
 Direction
 Distance
 Elevation

MAP FINDINGS

Site

Database(s)

EDR ID Number
 EPA ID Number

CIRCLE K 2723691 (Continued)

U004017472

WPC Permit:	Not reported
Program:	DUST
Contamination:	PETRO
Petroleum Products:	True
Volatile Organic Compounds:	False
Metals:	False
Nitrates or Potential to Nitrate:	False
Pesticides & Herbicides:	False
Polychlorinated Biphenyls:	False
Base, Neutral, & Acid Extractables:	False
Phenols:	False
Radionuclides Over Max Contaminant Levels:	False
Sources Not In Other Categories:	False
Source:	UST
Underground Storage Tanks:	True
Pits, Ponds, & Lagoons:	False
Spills & Leaks:	False
Landfills:	False
Aboveground Storage Tank:	False
Spray Irrigation:	False
Single-Event Spill:	False
Unpermitted Disposal:	False
Septic Tank/Tile Field:	False
Substances Not In Other Categories:	False
Sources of Contamination Undetermined:	False
Assessment:	No
Monitoring:	Yes
Remediation:	No
Surface Impact:	No
Drinking Water Well Impact:	No
Remarks:	Site ID # 13140. RBCA Classification 3BF5. Inactive.

1115
 SSE
 < 1/8
 0.008 mi.
 42 ft.

KERR, GEORGE
2059 REMOUNT RD
NORTH CHARLESTON, SC
Site 10 of 10 in cluster I

SC LUST **U004018034**
SC UST **N/A**

Actual:
61 ft.

LUST:

Focus Map:
4

Name:	KERR, GEORGE
Address:	2059 REMOUNT RD
City,State,Zip:	NORTH CHARLESTO, SC 29406-3242
Release Number:	1
Facility ID:	01683
Release Status Number:	Not reported
Substance:	PETROL
Tank Owner Company Name:	KERR, GEORGE
Tank Owner Last Name:	Not reported
Tank Owner First name:	Not reported
NFA Date:	Not reported
Tank Owner City:	Not reported
Confirmed Date:	Not reported
Release Date:	06/05/2015
EID:	Not reported
Local Facility District:	Not reported
SCRBCA Class Number:	Not reported
Release Fin Type Code:	Not reported
Qualified:	Not reported

Map ID
Direction
Distance
Elevation

MAP FINDINGS

Site

Database(s)

EDR ID Number
EPA ID Number

KERR, GEORGE (Continued)

U004018034

Release Source: Not reported
Local Fac Last Name: Not reported
Local Fac First Name: Not reported
User Name: BROWELJD
Cleanup Initiated Date: 02/20/2019
Prefix: Not reported
Total Score: 1

UST:

Name: KERR, GEORGE
Address: 2059 REMOUNT RD
City: NORTH CHARLESTON
Facility ID: 01683
Permit: N 01683
Owner: KERR, GEORGE
Owner Address: PO BOX 90505
Owner City, st, zip: HANAHAN SC 29410-1505
Owner Phone: 803-747-0066

Tank ID: 1
Status: Abandoned
Capacity: 10000
Product: Gasoline
Calcage: Not reported

Name: KERR, GEORGE
Address: 2059 REMOUNT RD
City: NORTH CHARLESTON

Tank ID: 2
Status: Abandoned
Capacity: 10000
Product: Gasoline
Calcage: Not reported

Name: KERR, GEORGE
Address: 2059 REMOUNT RD
City: NORTH CHARLESTON

Tank ID: 3
Status: Abandoned
Capacity: 10000
Product: Gasoline
Calcage: Not reported

Y116 GENES PAWN SHOP
ENE 5818 RIVERS AVE
< 1/8 NORTH CHARLESTON, SC
0.008 mi.
43 ft. Site 1 of 3 in cluster Y

SC UST U003908288
SC Financial Assurance N/A

Actual: 58 ft. UST:
Focus Map: 4 Name: GENES PAWN SHOP
Address: 5818 RIVERS AVE
City: NORTH CHARLESTON
Facility ID: 18934
Permit: U 18934

Map ID
Direction
Distance
Elevation

MAP FINDINGS

Site

Database(s)

EDR ID Number
EPA ID Number

GENES PAWN SHOP (Continued)

U003908288

Owner: STERN, TRAVIS
Owner Address: 5818 RIVERS AVE
Owner City, st, zip: NORTH CHARLESTON SC 29406
Owner Phone: 843-569-1983

Tank ID: 1
Status: Abandoned
Capacity: 1200
Product: Not reported
Calclage: 0

SC Financial Assurance 3:

Name: GENES PAWN SHOP
Address: 5818 RIVERS AVE
City,State,Zip: NORTH CHARLESTON, SC 29406
Owner Name: STERN, TRAVIS
Owner Address: 5818 RIVERS AVE
Owner City: NORTH CHARLESTON
Owner State: SC
Owner Zip: 29406
Mechanism: None
Date Expired: Not reported
Bill: 0

Y117 **DYSERT HARRY DONALD**
ENE 5830 RIVERS AVE
< 1/8 CHARLESTN HTS, SC 29405
0.009 mi.
48 ft. Site 2 of 3 in cluster Y

EDR Hist Auto 1021635280
N/A

Actual: EDR Hist Auto
58 ft.

Focus Map: 4 Year: Name: Type:
1969 DYSERT HARRY DONALD Gasoline Service Stations
1970 DYSERT HARRY DONALD Gasoline Service Stations

Y118 **RIVERS REFUEL LLC**
ENE 5830 RIVERS AVE
< 1/8 CHARLESTON, SC
0.009 mi.
48 ft. Site 3 of 3 in cluster Y

SC LUST U004017757
SC UST N/A
SC RCR
SC Financial Assurance
SC GWCI

Actual: LUST:
58 ft. Name: RIVERS REFUEL LLC
Focus Map: 4 Address: 5830 RIVERS AVE
City,State,Zip: CHARLESTON, SC 29406-6031
Release Number: 2
Facility ID: 01525
Release Status Number: Not reported
Substance: PETRO
Tank Owner Company Name: SOUTHERN LIVING LLC
Tank Owner Last Name: Not reported
Tank Owner First name: Not reported
NFA Date: 01/11/2013
Tank Owner City: Not reported
Confirmed Date: Not reported

Map ID
Direction
Distance
Elevation

MAP FINDINGS

Site

Database(s)

EDR ID Number
EPA ID Number

RIVERS REFUEL LLC (Continued)

U004017757

Release Date: 03/04/1996
EID: Not reported
Local Facility District: Not reported
SCRBCA Class Number: Not reported
Release Fin Type Code: Not reported
Qualified: Not reported
Release Source: Not reported
Local Fac Last Name: Not reported
Local Fac First Name: Not reported
User Name: PADGETJP
Cleanup Initiated Date: 10/17/1996
Prefix: Not reported
Total Score: 3

LUST:

Release Date: 03/04/1996
Cleanup Complete Date: Not reported
Depth to Ground Water: 10
Ground Water Flow Direction: NW
Release Number: 2
Confirmed date: 10/17/1996
RP Name: HESS CORPORATION
RP Address: 1 HESS PLAZA
RP City: WOODBRIDGE
RP State: NJ
RP Zip: 07095-1299
SCRBCA Class Code: CLASS3BF
Project Manager: PADGETT, JOEL P
Release Fin Type Code: WS

Name: RIVERS REFUEL LLC
Address: 5830 RIVERS AVE
City,State,Zip: CHARLESTON, SC 29406-6031
Release Number: 3
Facility ID: 01525
Release Status Number: Not reported
Substance: PETROL
Tank Owner Company Name: SOUTHERN LIVING LLC
Tank Owner Last Name: Not reported
Tank Owner First name: Not reported
NFA Date: Not reported
Tank Owner City: Not reported
Confirmed Date: Not reported
Release Date: 10/10/2016
EID: Not reported
Local Facility District: Not reported
SCRBCA Class Number: Not reported
Release Fin Type Code: Not reported
Qualified: Not reported
Release Source: Not reported
Local Fac Last Name: Not reported
Local Fac First Name: Not reported
User Name: BROWELJD
Cleanup Initiated Date: 11/23/2016
Prefix: Not reported
Total Score: 1

Map ID
Direction
Distance
Elevation

MAP FINDINGS

Site

Database(s)

EDR ID Number
EPA ID Number

RIVERS REFUEL LLC (Continued)

U004017757

LUST:

Release Date: 03/04/1996
Cleanup Complete Date: Not reported
Depth to Ground Water: 10
Ground Water Flow Direction: NW
Release Number: 2
Confirmed date: 10/17/1996
RP Name: HESS CORPORATION
RP Address: 1 HESS PLAZA
RP City: WOODBRIDGE
RP State: NJ
RP Zip: 07095-1299
SCRBCA Class Code: CLASS3BF
Project Manager: PADGETT, JOEL P
Release Fin Type Code: WS

UST:

Name: RIVERS REFUEL LLC
Address: 5830 RIVERS AVE
City: CHARLESTON
Facility ID: 01525
Permit: R 01525
Owner: SOUTHERN LIVING LLC
Owner Address: 5830 RIVERS AVE
Owner City, st, zip: NORTH CHARLESTON SC 29406-6031
Owner Phone: 843-609-1770

Tank ID: 1
Status: Abandoned
Capacity: 10000
Product: Diesel fuel
Calclage: 10

Name: RIVERS REFUEL LLC
Address: 5830 RIVERS AVE
City: CHARLESTON

Tank ID: 2
Status: Abandoned
Capacity: 10000
Product: Gasoline RUL
Calclage: 10

Name: RIVERS REFUEL LLC
Address: 5830 RIVERS AVE
City: CHARLESTON

Tank ID: 3
Status: Abandoned
Capacity: 10000
Product: Gasoline Plus
Calclage: 10

Name: RIVERS REFUEL LLC
Address: 5830 RIVERS AVE

Map ID
Direction
Distance
Elevation

MAP FINDINGS

Site

Database(s)

EDR ID Number
EPA ID Number

RIVERS REFUEL LLC (Continued)

U004017757

City: CHARLESTON
Tank ID: 4
Status: **Abandoned**
Capacity: 10000
Product: Gasoline Super/Prem
Calcage: 10

RCR:

Name: RIVERS REFUEL LLC
Address: 5830 RIVERS AVE
City,State,Zip: CHARLESTON, SC 29406-6031
Entity Responsibility: Not reported
Region: Not reported
Tax Id: 4720400051
Latitude: 32.90093
Longitude: -80.01806
Tracking Number: 01525
Regulatory Program: Not reported
Reported: 03/04/96
CU-MCL: 01/11/13
Unit Type: Not reported
Unit Number/Letter: Not reported
Area/Acres: Not reported
Affected Media: Not reported
Site/Unit: Not reported
Conditions: Not reported
Associated Response/Corrective Action: Not reported
Associated Chemicals Requiring: Not reported

SC Financial Assurance 3:

Name: RIVERS REFUEL LLC
Address: 5830 RIVERS AVE
City,State,Zip: CHARLESTON, SC 29406-6031
Owner Name: SOUTHERN LIVING LLC
Owner Address: 5830 RIVERS AVE
Owner City: NORTH CHARLESTON
Owner State: SC
Owner Zip: 29406-6031
Mechanism: Self Insurance 280.95
Date Expired: 11/1/2016
Bill: 0

SC GWIC:

Bureau: BLWM
EAP ID: Not reported
Solid Waste Permit #: Not reported
Bureau of Land & Waste Management File #: Not reported
Permit Number: 01525
WPC Permit: Not reported
Program: DUST
Contamination: PETRO
Petroleum Products: True
Volatile Organic Compounds: False
Metals: False
Nitrates or Potential to Nitrate: False

Map ID
 Direction
 Distance
 Elevation

MAP FINDINGS

Site

Database(s)

EDR ID Number
 EPA ID Number

RIVERS REFUEL LLC (Continued)

U004017757

Pesticides & Herbicides:	False
Polychlorinated Biphenyls:	False
Base, Neutral, & Acid Extractables:	False
Phenols:	False
Radionuclides Over Max Contaminant Levels:	False
Sources Not In Other Categories:	False
Source:	UST
Underground Storage Tanks:	True
Pits, Ponds, & Lagoons:	False
Spills & Leaks:	False
Landfills:	False
Aboveground Storage Tank:	False
Spray Irrigation:	False
Single-Event Spill:	False
Unpermitted Disposal:	False
Septic Tank/Tile Field:	False
Substances Not In Other Categories:	False
Sources of Contamination Undetermined:	False
Assessment:	No
Monitoring:	No
Remediation:	Yes
Surface Impact:	No
Drinking Water Well Impact:	No
Remarks:	Site ID # 01525. RBCA Classification 3BF2. Free Product recovery only.

119
 SE
 < 1/8
 0.009 mi.
 49 ft.

CLASSIC DRY CLEANERS INC
2177 ASHLEY RIVER RD
CHARLESTON, SC 29407

EDR Hist Cleaner 1018666586
N/A

Actual: EDR Hist Cleaner
24 ft.

Focus Map:
19

Year:	Name:	Type:
1990	CLASSIC DRY CLEANERS INC	Drycleaning Plants, Except Rugs
1991	CLASSIC DRY CLEANERS INC	Drycleaning Plants, Except Rugs
1992	CLASSIC DRY CLEANERS INC	Drycleaning Plants, Except Rugs
1993	CLASSIC DRY CLEANERS INC	Drycleaning Plants, Except Rugs
1994	CLASSIC DRY CLEANERS INC	Drycleaning Plants, Except Rugs
1995	CLASSIC DRY CLEANERS INC	Drycleaning Plants, Except Rugs
1996	CLASSIC DRY CLEANERS INC	Drycleaning Plants, Except Rugs
1997	CLASSIC DRY CLEANERS INC	Drycleaning Plants, Except Rugs
1998	CLASSIC DRY CLEANERS INC	Drycleaning Plants, Except Rugs
1999	CLASSIC DRY CLEANERS INC	Drycleaning Plants, Except Rugs
2000	CLASSIC DRY CLEANERS INC	Drycleaning Plants, Except Rugs
2001	CLASSIC DRY CLEANERS INC	Drycleaning Plants, Except Rugs
2008	CLASSIC DRY CLEANERS	Drycleaning Plants, Except Rugs, NEC
2009	CLASSIC DRY CLEANERS	Drycleaning Plants, Except Rugs, NEC
2010	CLASSIC DRY CLEANERS	Drycleaning Plants, Except Rugs, NEC
2011	CLASSIC DRY CLEANERS	Drycleaning Plants, Except Rugs, NEC
2012	CLASSIC DRY CLEANERS	Drycleaning Plants, Except Rugs, NEC
2013	CLASSIC DRY CLEANERS	Drycleaning Plants, Except Rugs, NEC
2014	CLASSIC DRY CLEANERS	Drycleaning Plants, Except Rugs, NEC

Map ID
Direction
Distance
Elevation

MAP FINDINGS

Site

Database(s) EDR ID Number
EPA ID Number

K120 CREDIT CARS OF CHARLESTON
SSE 5689 RIVERS AVE
< 1/8 CHARLESTON, SC
0.012 mi.
61 ft. Site 2 of 5 in cluster K

SC LUST U004291887
SC UST N/A

Actual:
58 ft.

Focus Map:
4

LUST:
Name: CREDIT CARS OF CHARLESTON
Address: 5689 RIVERS AVE
City,State,Zip: CHARLESTON, SC 29406-6022
Release Number: 1
Facility ID: 14297
Release Status Number: 3
Substance: PETRO
Tank Owner Company Name: MCKAY, SCOTT
Tank Owner Last Name: MCKAY
Tank Owner First name: SCOTT
NFA Date: 07/20/2009
Tank Owner City: AIKEN
Confirmed Date: 01/03/1992
Release Date: 12/20/1991
EID: 1778656
Local Facility District: Charleston EQC Office
SCRBCA Class Number: 3BF
Release Fin Type Code: WS
Qualified: Y
Release Source: UST
Local Fac Last Name: CREDIT CARS OF CHARLESTON
Local Fac First Name: Not reported
User Name: PADGETJP
Cleanup Initiated Date: 01/03/1992
Prefix: N
Total Score: 3

LUST:
Release Date: 12/20/1991
Cleanup Complete Date: Not reported
Depth to Ground Water: 9
Ground Water Flow Direction: NW
Release Number: 1
Confirmed date: 01/03/1992
RP Name: READ & READ INC
RP Address: PO BOX 1089
RP City: CHARLESTON
RP State: SC
RP Zip: 29402
SCRBCA Class Code: CLASS3BF
Project Manager: PADGETT, JOEL P
Release Fin Type Code: WS

UST:
Name: CREDIT CARS OF CHARLESTON
Address: 5689 RIVERS AVE
City: CHARLESTON
Facility ID: 14297
Permit: N 14297
Owner: MCKAY, SCOTT
Owner Address: 1280 LAKE FOREST LN

Map ID
 Direction
 Distance
 Elevation

MAP FINDINGS

Site

Database(s)

EDR ID Number
 EPA ID Number

CREDIT CARS OF CHARLESTON (Continued)

U004291887

Owner City, st, zip: AIKEN SC 29801
 Owner Phone: 803-270-8308

 Tank ID: 1
Status: Abandoned
 Capacity: 550
 Product: Waste oil, burnt oil, used oil
 Calcage: 25

K121
SSE
 < 1/8
 0.012 mi.
 61 ft.

CREDIT CARS OF CHARLESTON
5689 RIVERS AVE
CHARLESTON, SC 29406

Site 3 of 5 in cluster K

SC RCR **U003520578**
SC GWCI **N/A**

Actual:
58 ft.
Focus Map:
4

RCR:
 Name: CREDIT CARS OF CHARLESTON
 Address: 5689 RIVERS AVE
 City,State,Zip: CHARLESTON, SC 29406-6022
 Entity Responsibility: Not reported
 Region: Not reported
 Tax Id: 4720700064
 Latitude: 32.89814
 Longitude: -80.01733
 Tracking Number: 14297
 Regulatory Program: Not reported
 Reported: 12/20/91
 CU-MCL: 07/20/09
 Unit Type: Not reported
 Unit Number/Letter: Not reported
 Area/Acres: Not reported
 Affected Media: Not reported
 Site/Unit: Not reported
 Conditions: Not reported
 Associated Response/Corrective Action: Not reported
 Associated Chemicals Requiring: Not reported

SC GWIC:
 Bureau: BLWM
 EAP ID: Not reported
 Solid Waste Permit #: Not reported
 Bureau of Land & Waste Management File #: Not reported
 Permit Number: 14297
 WPC Permit: Not reported
 Program: DUST
 Contamination: PETRO
 Petroleum Products: True
 Volatile Organic Compounds: False
 Metals: False
 Nitrates or Potential to Nitrate: False
 Pesticides & Herbicides: False
 Polychlorinated Biphenyls: False
 Base, Neutral, & Acid Extractables: False
 Phenols: False
 Radionuclides Over Max Contaminant Levels: False
 Sources Not In Other Categories: False
 Source: UST

Map ID
Direction
Distance
Elevation

MAP FINDINGS

Site

Database(s)

EDR ID Number
EPA ID Number

CREDIT CARS OF CHARLESTON (Continued)

U003520578

Underground Storage Tanks: True
Pits, Ponds, & Lagoons: False
Spills & Leaks: False
Landfills: False
Aboveground Storage Tank: False
Spray Irrigation: False
Single-Event Spill: False
Unpermitted Disposal: False
Septic Tank/Tile Field: False
Substances Not In Other Categories: False
Sources of Contamination Undetermined: False
Assessment: Yes
Monitoring: No
Remediation: No
Surface Impact: No
Drinking Water Well Impact: No
Remarks: Site ID # 14297. RBCA Classification 3BA1. Conducting investigation/Risk Assessment.

122
ENE
< 1/8
0.012 mi.
62 ft.

AKZO NOBEL PAINTS 342
5280 RIVERS AVE
N CHARLESTON, SC 29406

RCRA-VSQQ 1009400311
SCR000767806

Actual:
25 ft.

Focus Map:
8

RCRA-VSQQ:
Date form received by agency:2009-03-17 00:00:00.0
Facility name: AKZO NOBEL PAINTS 342
Facility address: 5280 RIVERS AVE
N CHARLESTON, SC 29406
EPA ID: SCR000767806
Mailing address: SPRAGUE RD
STRONGSVILLE, OH 44136
Contact: MARY VILARDO
Contact address: SPRAGUE RD
STRONGSVILLE, OH 44136
Contact country: US
Contact telephone: 440-297-8262
Contact email: Not reported
EPA Region: 04
Land type: Private
Classification: Conditionally Exempt Small Quantity Generator
Description: Handler: generates 100 kg or less of hazardous waste per calendar month, and accumulates 1000 kg or less of hazardous waste at any time; or generates 1 kg or less of acutely hazardous waste per calendar month, and accumulates at any time: 1 kg or less of acutely hazardous waste; or 100 kg or less of any residue or contaminated soil, waste or other debris resulting from the cleanup of a spill, into or on any land or water, of acutely hazardous waste; or generates 100 kg or less of any residue or contaminated soil, waste or other debris resulting from the cleanup of a spill, into or on any land or water, of acutely hazardous waste during any calendar month, and accumulates at any time: 1 kg or less of acutely hazardous waste; or 100 kg or less of any residue or contaminated soil, waste or other debris resulting from the cleanup of a spill, into or on any land or water, of acutely hazardous waste

Map ID
Direction
Distance
Elevation

MAP FINDINGS

Site

Database(s)

EDR ID Number
EPA ID Number

AKZO NOBEL PAINTS 342 (Continued)

1009400311

Owner/Operator Summary:

Owner/operator name: AKZO NOBEL PAINTS LLC
Owner/operator address: SPRAGUE RD
STRONGSVILLE, OH 44136
Owner/operator country: US
Owner/operator telephone: 440-297-8262
Owner/operator email: Not reported
Owner/operator fax: Not reported
Owner/operator extension: Not reported
Legal status: Private
Owner/Operator Type: Owner
Owner/Op start date: 2009-01-01 00:00:00.
Owner/Op end date: Not reported

Owner/operator name: THE GLIDDEN CO DBA ICI PAINTS
Owner/operator address: W SPRAGUE
STRONGSVILLE, OH 44136
Owner/operator country: US
Owner/operator telephone: 440-297-8000
Owner/operator email: Not reported
Owner/operator fax: Not reported
Owner/operator extension: Not reported
Legal status: Private
Owner/Operator Type: Operator
Owner/Op start date: 2006-05-15 00:00:00.
Owner/Op end date: 2009-01-01 00:00:00.

Owner/operator name: THE GLIDDEN CO
Owner/operator address: W SPRAGUE
STRONGSVILLE, OH 44136
Owner/operator country: US
Owner/operator telephone: 440-297-8000
Owner/operator email: Not reported
Owner/operator fax: Not reported
Owner/operator extension: Not reported
Legal status: Private
Owner/Operator Type: Owner
Owner/Op start date: 2006-05-15 00:00:00.
Owner/Op end date: 2009-01-01 00:00:00.

Owner/operator name: AKZO NOBEL PAINTS LLC
Owner/operator address: SPRAGUE RD
STRONGSVILLE, OH 44136
Owner/operator country: US
Owner/operator telephone: 440-297-8262
Owner/operator email: Not reported
Owner/operator fax: Not reported
Owner/operator extension: Not reported
Legal status: Private
Owner/Operator Type: Operator
Owner/Op start date: 2009-01-01 00:00:00.
Owner/Op end date: Not reported

Handler Activities Summary:

U.S. importer of hazardous waste: No
Mixed waste (haz. and radioactive): No

Map ID
Direction
Distance
Elevation

MAP FINDINGS

Site

Database(s)

EDR ID Number
EPA ID Number

AKZO NOBEL PAINTS 342 (Continued)

1009400311

Recycler of hazardous waste: No
Transporter of hazardous waste: No
Treater, storer or disposer of HW: No
Underground injection activity: No
On-site burner exemption: No
Furnace exemption: No
Used oil fuel burner: No
Used oil processor: No
User oil refiner: No
Used oil fuel marketer to burner: No
Used oil Specification marketer: No
Used oil transfer facility: No
Used oil transporter: No

Historical Generators:

Date form received by agency: 2006-05-15 00:00:00.0
Site name: ICI PAINTS
Classification: Small Quantity Generator

Hazardous Waste Summary:

. Waste code: D001
. Waste name: IGNITABLE WASTE

Violation Status: No violations found

123
WSW
< 1/8
0.012 mi.
64 ft.

RSFH CANCER CTR
2085 HENRY TECKLENBURG DR STE 110
CHARLESTON, SC 29414

RCRA-SQG 1014927730
SCR000773390

Actual:
15 ft.

Focus Map:
19

RCRA-SQG:
Date form received by agency: 2019-02-01 00:00:00.0
Facility name: RSFH CANCER CTR
Facility address: 2085 HENRY TECKLENBURG DR STE 110
CHARLESTON, SC 29414
EPA ID: SCR000773390
Mailing address: HENRY TECKLENBURG DR STE 110
CHARLESTON, SC 29414
Contact: JIMMY WILKERSON
Contact address: CALHOUN ST
CHARLESTON, SC 29401
Contact country: US
Contact telephone: 843-724-1963
Contact email: JIMMY.WILKERSON@RSFH.COM
EPA Region: 04
Land type: Private
Classification: Small Small Quantity Generator
Description: Handler: generates more than 100 and less than 1000 kg of hazardous waste during any calendar month and accumulates less than 6000 kg of hazardous waste at any time; or generates 100 kg or less of hazardous waste during any calendar month, and accumulates more than 1000 kg of hazardous waste at any time

Owner/Operator Summary:

Owner/operator name: ROPER SAINT FRANCIS HEALTHCARE

Map ID
Direction
Distance
Elevation

MAP FINDINGS

Site

Database(s)

EDR ID Number
EPA ID Number

RSFH CANCER CTR (Continued)

1014927730

Owner/operator address: CALHOUN ST
CHARLESTON, SC 29401
Owner/operator country: US
Owner/operator telephone: 843-724-2000
Owner/operator email: Not reported
Owner/operator fax: Not reported
Owner/operator extension: Not reported
Legal status: Private
Owner/Operator Type: Operator
Owner/Op start date: 2012-02-22 00:00:00.
Owner/Op end date: Not reported

Owner/operator name: ROPER SAINT FRANCIS HEALTHCARE
Owner/operator address: CALHOUN ST
CHARLESTON, SC 29401
Owner/operator country: US
Owner/operator telephone: 843-724-2000
Owner/operator email: Not reported
Owner/operator fax: Not reported
Owner/operator extension: Not reported
Legal status: Private
Owner/Operator Type: Owner
Owner/Op start date: 2012-02-22 00:00:00.
Owner/Op end date: Not reported

Handler Activities Summary:

U.S. importer of hazardous waste: No
Mixed waste (haz. and radioactive): No
Recycler of hazardous waste: No
Transporter of hazardous waste: No
Treater, storer or disposer of HW: No
Underground injection activity: No
On-site burner exemption: No
Furnace exemption: No
Used oil fuel burner: No
Used oil processor: No
User oil refiner: No
Used oil fuel marketer to burner: No
Used oil Specification marketer: No
Used oil transfer facility: No
Used oil transporter: No

Historical Generators:

Date form received by agency:2018-01-26 00:00:00.0
Site name: RSFH CANCER CTR
Classification: Small Quantity Generator

Date form received by agency:2015-01-20 00:00:00.0
Site name: RSFH CANCER CTR
Classification: Small Quantity Generator

Date form received by agency:2014-05-13 00:00:00.0
Site name: RSFH CANCER CTR
Classification: Small Quantity Generator

Date form received by agency:2013-06-19 00:00:00.0

Map ID
Direction
Distance
Elevation

MAP FINDINGS

Site

Database(s)

EDR ID Number
EPA ID Number

RSFH CANCER CTR (Continued)

1014927730

Site name: RSFH CANCER CTR
Classification: Small Quantity Generator

Date form received by agency:2012-02-22 00:00:00.0
Site name: ROPER SAINT FRANCIS CANCER CTR
Classification: Small Quantity Generator

Hazardous Waste Summary:

- . Waste code: D001
- . Waste name: IGNITABLE WASTE

- . Waste code: D024
- . Waste name: M-CRESOL

- . Waste code: P012
- . Waste name: ARSENIC OXIDE AS2O3 (OR) ARSENIC TRIOXIDE

- . Waste code: U010
- . Waste name: AZIRINO [2',3':3,4]PYRROLO[1,2-A]INDOLE-4,7-DIONE,
6-AMINO-8-[[[(AMINOCARBONYL)OXY]METHYL]-1,1A,2,8,8A,8B-HEXAHYDRO-8A-MET
HOXY-5-METHYL-, [1AS-(1AALPHA, 8BETA, 8AALPHA, 8BALPHA)]- (OR)
MITOMYCIN C

- . Waste code: U035
- . Waste name: BENZENE BUTANOIC ACID, 4-[BIS(2-CHLOROETHYL)AMINO]- (OR) CHLORAMBUCIL

- . Waste code: U058
- . Waste name: 2H-1,3,2-OXAZAPHOSPHORIN-2-AMINE, N,N-BIS(2-CHLOROETHYL)TETRAHYDRO-,
2-OXIDE (OR) CYCLOPHOSPHAMIDE

- . Waste code: U059
- . Waste name: 5,12-NAPHTHACENEDIONE,
8-ACETYL-10-[(3-AMINO-2,3,6-TRIDEOXY)-ALPHA-L-LYXO-HEXOPYRANOSYL]OXY]-
7,8,9,10-TETRAHYDRO-6,8,11-TRIHYDROXY-1-METHOXY-, (8S-CIS)- (OR)
DAUNOMYCIN

- . Waste code: U150
- . Waste name: L-PHENYLALANINE, 4-[BIS(2-CHLOROETHYL)AMINO]- (OR) MELPHALAN

- . Waste code: U206
- . Waste name: D-GLUCOSE, 2-DEOXY-2-[[[(METHYLNITROSOAMINO)-CARBONYL]AMINO]- (OR)
GLUCOPYRANOSE, 2-DEOXY-2-(3-METHYL-3-NITROSOUREIDO)-,D- (OR)
STREPTOZOTOCIN

Violation Status: No violations found

Z124 **SHERWIN WILLIAMS CO**
North **5900 RIVERS AVE**
< 1/8 **CHARLESTON HTS, SC 29405**
0.013 mi.
66 ft. **Site 1 of 4 in cluster Z**

RCRA NonGen / NLR **1000370857**
SCD000826644

Actual: RCRA NonGen / NLR:
55 ft. Date form received by agency:2007-11-29 00:00:00.0
Focus Map: Facility name: SHERWIN WILLIAMS CO
4 Facility address: 5900 RIVERS AVE
CHARLESTON HTS, SC 29405

Map ID
Direction
Distance
Elevation

MAP FINDINGS

Site

Database(s)

EDR ID Number
EPA ID Number

SHERWIN WILLIAMS CO (Continued)

1000370857

EPA ID: SCD000826644
Mailing address: PROSPECT AVE 333 REPUBLIC BLDG
CLEVELAND, OH 44115
Contact: SHAY ROSEMAN
Contact address: PROSPECT AVE 333 REPUBLIC BLDG
CLEVELAND, OH 44115
Contact country: US
Contact telephone: 216-566-1710
Contact email: Not reported
EPA Region: 04
Classification: Non-Generator
Description: Handler: Non-Generators do not presently generate hazardous waste

Owner/Operator Summary:

Owner/operator name: SHERWIN WILLIAMS CO
Owner/operator address: PROSPECT AVE 333 REPUBLIC BLDG
CLEVELAND, OH 44115
Owner/operator country: US
Owner/operator telephone: 216-566-2000
Owner/operator email: Not reported
Owner/operator fax: Not reported
Owner/operator extension: Not reported
Legal status: Private
Owner/Operator Type: Owner
Owner/Op start date: 2007-11-19 00:00:00.
Owner/Op end date: Not reported

Owner/operator name: SHERWIN WILLIAMS CO
Owner/operator address: PROSPECT AVE 333 REPUBLIC BLDG
CLEVELAND, OH 44115
Owner/operator country: US
Owner/operator telephone: 216-566-2000
Owner/operator email: Not reported
Owner/operator fax: Not reported
Owner/operator extension: Not reported
Legal status: Private
Owner/Operator Type: Operator
Owner/Op start date: 2007-11-19 00:00:00.
Owner/Op end date: Not reported

Handler Activities Summary:

U.S. importer of hazardous waste: No
Mixed waste (haz. and radioactive): No
Recycler of hazardous waste: No
Transporter of hazardous waste: No
Treater, storer or disposer of HW: No
Underground injection activity: No
On-site burner exemption: No
Furnace exemption: No
Used oil fuel burner: No
Used oil processor: No
User oil refiner: No
Used oil fuel marketer to burner: No
Used oil Specification marketer: No
Used oil transfer facility: No
Used oil transporter: No

Map ID
Direction
Distance
Elevation

MAP FINDINGS

Site

Database(s)

EDR ID Number
EPA ID Number

SHERWIN WILLIAMS CO (Continued)

1000370857

Historical Generators:

Date form received by agency:1998-11-02 00:00:00.0
Site name: SHERWIN WILLIAMS CO
Classification: Not a generator, verified

Hazardous Waste Summary:

- . Waste code: D000
- . Waste name: Not Defined

- . Waste code: D001
- . Waste name: IGNITABLE WASTE

- . Waste code: D002
- . Waste name: CORROSIVE WASTE

- . Waste code: D003
- . Waste name: REACTIVE WASTE

- . Waste code: F002
- . Waste name: THE FOLLOWING SPENT HALOGENATED SOLVENTS: TETRACHLOROETHYLENE, METHYLENE CHLORIDE, TRICHLOROETHYLENE, 1,1,1-TRICHLOROETHANE, CHLOROBENZENE, 1,1,2-TRICHLORO-1,2,2-TRIFLUOROETHANE, ORTHO-DICHLOROBENZENE, TRICHLOROFLUOROMETHANE, AND 1,1,2, TRICHLOROETHANE; ALL SPENT SOLVENT MIXTURES/BLENDS CONTAINING, BEFORE USE, A TOTAL OF TEN PERCENT OR MORE (BY VOLUME) OF ONE OR MORE OF THE ABOVE HALOGENATED SOLVENTS OR THOSE SOLVENTS LISTED IN F001, F004, AND F005; AND STILL BOTTOMS FROM THE RECOVERY OF THESE SPENT SOLVENTS AND SPENT SOLVENT MIXTURES.

- . Waste code: F003
- . Waste name: THE FOLLOWING SPENT NONHALOGENATED SOLVENTS: XYLENE, ACETONE, ETHYL ACETATE, ETHYL BENZENE, ETHYL ETHER, METHYL ISOBUTYL KETONE, N-BUTYL ALCOHOL, CYCLOHEXANONE, AND METHANOL; ALL SPENT SOLVENT MIXTURES/BLENDS CONTAINING, BEFORE USE, ONLY THE ABOVE SPENT NONHALOGENATED SOLVENTS; AND ALL SPENT SOLVENT MIXTURES/BLENDS CONTAINING, BEFORE USE, ONE OR MORE OF THE ABOVE NONHALOGENATED SOLVENTS, AND A TOTAL OF TEN PERCENT OR MORE (BY VOLUME) OF ONE OR MORE OF THOSE SOLVENTS LISTED IN F001, F002, F004, AND F005; AND STILL BOTTOMS FROM THE RECOVERY OF THESE SPENT SOLVENTS AND SPENT SOLVENT MIXTURES.

- . Waste code: F005
- . Waste name: THE FOLLOWING SPENT NONHALOGENATED SOLVENTS: TOLUENE, METHYL ETHYL KETONE, CARBON DISULFIDE, ISOBUTANOL, PYRIDINE, BENZENE, 2-ETHOXYETHANOL, AND 2-NITROPROPANE; ALL SPENT SOLVENT MIXTURES/BLENDS CONTAINING, BEFORE USE, A TOTAL OF TEN PERCENT OR MORE (BY VOLUME) OF ONE OR MORE OF THE ABOVE NONHALOGENATED SOLVENTS OR THOSE SOLVENTS LISTED IN F001, F002, OR F004; AND STILL BOTTOMS FROM THE RECOVERY OF THESE SPENT SOLVENTS AND SPENT SOLVENT MIXTURES.

- . Waste code: F017
- . Waste name: Not Defined

- . Waste code: F018
- . Waste name: Not Defined

Map ID
 Direction
 Distance
 Elevation

MAP FINDINGS

Site

Database(s)

EDR ID Number
 EPA ID Number

SHERWIN WILLIAMS CO (Continued)

1000370857

- . Waste code: P090
- . Waste name: Not Defined

- . Waste code: U002
- . Waste name: 2-PROPANONE (I) (OR) ACETONE (I)

- . Waste code: U031
- . Waste name: 1-BUTANOL (I) (OR) N-BUTYL ALCOHOL (I)

- . Waste code: U112
- . Waste name: ACETIC ACID, ETHYL ESTER (I) (OR) ETHYL ACETATE (I)

- . Waste code: U150
- . Waste name: L-PHENYLALANINE, 4-[BIS(2-CHLOROETHYL)AMINO]- (OR) MELPHALAN

- . Waste code: U154
- . Waste name: METHANOL (I) (OR) METHYL ALCOHOL (I)

- . Waste code: U159
- . Waste name: 2-BUTANONE (I,T) (OR) METHYL ETHYL KETONE (MEK) (I,T)

- . Waste code: U161
- . Waste name: 4-METHYL-2-PENTANONE (I) (OR) METHYL ISOBUTYL KETONE (I) (OR) PENTANOL, 4-METHYL-

- . Waste code: U220
- . Waste name: BENZENE, METHYL- (OR) TOLUENE

- . Waste code: U239
- . Waste name: BENZENE, DIMETHYL- (I,T) (OR) XYLENE (I)

- Violation Status: No violations found

Z125
 North
 < 1/8
 0.013 mi.
 66 ft.

ONE HOUR CLEAN CRAFT SITE
5900 RIVERS AVE UNIT A
NORTH CHARLESTON, SC 29406
 Site 2 of 4 in cluster Z

SC SHWS S105528187
SC AUL N/A
SC VCP
SC ALLSITES
SC SPILLS

Actual:
 55 ft.

SHWS:
 Name: ONE HOUR CLEAN CRAFT SITE
 Address: 5900 RIVERS AVE UNIT A
 City,State,Zip: NORTH CHARLESTON, SC 29406-6054
 EPA ID: SCS123456900

Focus Map:
 4

Name: ONE HOUR CLEAN CRAFT SITE
 Address: 5900 RIVERS AVE UNIT A
 Address 2: Not reported
 City,State,Zip: NORTH CHARLESTON, SC 29406-605 4

NORTH CHARLESTON, SC 29406-6054:

Owner: BENDERSON DEVELOPMENT COMPANY INC;DEVELOPERS DIVERSIFIED
 Latitude / Longitude: 32.90431 / -80.01757
 Project Status: ACTIVE
 Execute Date: 06/25/2002
 Restriction File Date: 11/15/2002
 Cleanup Contract Complete Date: 09/18/2002
 Project Complete Date: 09/18/2002
 File Number: 56837

Map ID
Direction
Distance
Elevation

MAP FINDINGS

Site

Database(s)

EDR ID Number
EPA ID Number

ONE HOUR CLEAN CRAFT SITE (Continued)

S105528187

Land Use Restriction: no res, no gw, no ag
Contamination on Site: Volatile Organic Compounds
Brownfield Type: Not reported
Fund 128(A) Utilized: No
Respond Action Planned: No
Acreage: 3

VCP:

Name: ONE HOUR CLEAN CRAFT SITE
Address: 5900 RIVERS AVE UNIT A
City,State,Zip: NORTH CHARLESTON, SC 29406-6054
Person Company: DEVELOPERS DIVERSIFIED
Prim Address 1: 405 LAUREL RIDGE RD
Prim Address 2: Not reported
Prim City: N. CHARLESTON
Prim State: SC
Prim Zip: 29418
Type Brownfield: Not reported
Contact: MIKE THOMAS
Status code: ACTIVE
File Number: 56837
Exec Date: 25-Jun-02
Contract Mailed Date: Not reported
Date Terminated: Not reported
Contract #: 02-5470-RP
Contract Type: RP
Contract Manager: Not reported
Acreage: Not reported
COC Issued Date: 18-Sep-02
RC Executed Date: 27-Sep-02
I C Received: Not reported
Workplan Due: Not reported
Workplan Receive: Not reported
Workplan Reviewed: Not reported
Workplan Approved: Not reported
Report Receive: Not reported
Report Reviewed: Not reported
Report Approved: Not reported
Cap Approved: Not reported

ALLSITES:

Name: ONE HOUR CLEAN CRAFT SITE
Address: 5900 RIVERS AVE UNIT A
City,State,Zip: NORTH CHARLESTON, SC 29406-6054
Brownfield: Not reported
Brownfield Type: Not reported
Funds Used: No
Resp Action: No
Permit Number: Not reported
Program: Not reported
Owner: BENDERSON DEVELOPMENT COMPANY INC;DEVELOPERS DIVERSIFIED
Project Status Code: ACTIVE
Execute Date: 06/25/2002
Restrictions Filed Date: 11/15/2002
Cleanup Contract Complete Date: 09/18/2002
Project Complete Date: 9/18/2002

Map ID
Direction
Distance
Elevation

MAP FINDINGS

Site

Database(s)

EDR ID Number
EPA ID Number

ONE HOUR CLEAN CRAFT SITE (Continued)

S105528187

File Number: 56837
Land Use Restriction: no res, no gw, no ag
Contamination On Site: Volatile Organic Compounds
Acreage: 3
Soil Contamination Desc: Not reported
Soil COCS: Not reported
SW Sed Contamination Desc: Not reported
SW COCS: Not reported
GW Contamination Desc: Not reported
GW COCS: Not reported
Air Contamination Desc: Not reported
Air COCS: Not reported
Lat: 32.90431
Long: -80.01757

SPILL:

Name: RELEASE INCIDENT
Address: 5900 RIVERS AVE UNIT A
City,State,Zip: NORTH CHARLESTON, SC
Incident ID number: 101379821
Incident Name: 201401902
District Logged In: Not reported
Date DHEC notified: 04/17/2014
DHEC notification: 1036
Observed date: Not reported
observed Time: Not reported
Spill Date: Not reported
Spill Time: Not reported
Duration: Not reported
Created Date: 04/21/2014
Updated Date: 05/01/2014
District Name: Charleston EQC Office
PRP Last Name: TEPPANYAKI GRILL
PRP First Name: Not reported
Incident substance type: Oil
Received by Name: RANDOLPH COOK
Reviwed by Name: RANDOLPH COOK
Transportation: Not reported
Surface water affected: Not reported
Lead Investigator Name: Not reported
CCBEP: No
Water body: Not reported
Caller Last Name: Not reported
Caller name: Not reported
Caller phone number: Not reported
Caller extension: Not reported
Caller organization: Not reported
Substance: Not reported
Quantity: Not reported
Units: Not reported
Recovered: Not reported
Recovered Units: Not reported
Comments: Not reported

Map ID
Direction
Distance
Elevation

MAP FINDINGS

Site

Database(s) EDR ID Number
EPA ID Number

Z126 SOUTHERN BELL CHTNSCGB
North 5900 RIVERS AVE
< 1/8 CHARLESTON, SC
0.013 mi.
66 ft. Site 3 of 4 in cluster Z

SC LUST U004017793
SC UST N/A

Actual: 55 ft. Focus Map: 4
LUST:
Name: SOUTHERN BELL CHTNSCGB
Address: 5900 RIVERS AVE
City,State,Zip: CHARLESTON, SC 29405
Release Number: 1
Facility ID: 01543
Release Status Number: Not reported
Substance: PETRO
Tank Owner Company Name: BELLSOUTH TELECOMMUNIC
Tank Owner Last Name: Not reported
Tank Owner First name: Not reported
NFA Date: 05/12/1995
Tank Owner City: Not reported
Confirmed Date: Not reported
Release Date: 10/28/1993
EID: Not reported
Local Facility District: Not reported
SCRBCA Class Number: Not reported
Release Fin Type Code: Not reported
Qualified: Not reported
Release Source: Not reported
Local Fac Last Name: Not reported
Local Fac First Name: Not reported
User Name: PASLEYDC
Cleanup Initiated Date: 10/28/1993
Prefix: Not reported
Total Score: Not reported

UST:
Name: SOUTHERN BELL CHTNSCGB
Address: 5900 RIVERS AVE
City: CHARLESTON
Facility ID: 01543
Permit: N 01543
Owner: BELLSOUTH TELECOMMUNICATIONS
Owner Address: 7825 RED TOP RD
Owner City, st, zip: MACCLENNY FL 32063
Owner Phone: 214-741-0350

Tank ID: 1
Status: Abandoned
Capacity: 12000
Product: Gasoline
Calcage: Not reported

Name: SOUTHERN BELL CHTNSCGB
Address: 5900 RIVERS AVE
City: CHARLESTON

Tank ID: 2
Status: Abandoned
Capacity: 50
Product: Kerosene

Map ID
Direction
Distance
Elevation

MAP FINDINGS

Site

Database(s)

EDR ID Number
EPA ID Number

SOUTHERN BELL CHTNSCGB (Continued)

U004017793

Calclage: Not reported

Z127 ONE HOUR CLEAN CRAFT GRNT CTY*
North 5900 RIVERS AVE
< 1/8 CHARLESTN HTS, SC 29405
0.013 mi.
66 ft. Site 4 of 4 in cluster Z

EDR Hist Cleaner 1020053997
N/A

Actual: EDR Hist Cleaner
55 ft.

Focus Map:	Year:	Name:	Type:
4	1971	ONE HOUR CLEAN CRAFT	Drycleaning Plants, Except Rugs
	1972	ONE HOUR CLEAN CRAFT GRNT CTY*	Drycleaning Plants, Except Rugs
	1973	ONE HOUR CLEAN CRAFT GRNT CTY*	Drycleaning Plants, Except Rugs
	1974	ONE HOUR CLEAN CRAFT GRNT CTY*	Drycleaning Plants, Except Rugs
	1974	ONE HOUR CLEAN CFT GRNT CTY W*	Drycleaning Plants, Except Rugs

AA128 NORTH BOLAND CIRCLE SITE
SSE 2930 N BOLAND CIR
< 1/8 NORTH CHARLESTON, SC 29406
0.013 mi.
67 ft. Site 1 of 2 in cluster AA

SC SHWS S117271075
SC AUL N/A
SC VCP
SC BROWNFIELDS
SC ALLSITES

Actual: SHWS:
58 ft. Name: NORTH BOLAND CIRCLE SITE
Focus Map: Address: 2930 N BOLAND CIR
4 City,State,Zip: NORTH CHARLESTON, SC 29406
EPA ID: SCS123457612

Name: NORTH BOLAND CIRCLE SITE
Address: 2930 N BOLAND CIR
Address 2: Not reported
City,State,Zip: NORTH CHARLESTON, SC 29406

NORTH CHARLESTON, SC 29406:

Owner: JTMG LLC;JTMG III LLC
Latitude / Longitude: 32.89803 / -80.01768
Project Status: COMP
Execute Date: 11/14/2014
Restriction File Date: 03/22/2016
Cleanup Contract Complete Date:03/30/2016
Project Complete Date: 03/30/2016
File Number: 58175
Land Use Restriction: Not yet determined.
Contamination on Site: Base Neutral Acid Extractables
Brownfield Type: Petroleum
Fund 128(A) Utilized: No
Respond Action Planned: No
Acreage: 1.728

VCP:

Name: NORTH BOLAND CIRCLE SITE
Address: 2930 N BOLAND CIR
City,State,Zip: NORTH CHARLESTON, SC 29406
Person Company: JTMG LLC
Prim Address 1: 190 GREYSTONE BLVD

Map ID
Direction
Distance
Elevation

MAP FINDINGS

Site

Database(s)

EDR ID Number
EPA ID Number

NORTH BOLAND CIRCLE SITE (Continued)

S117271075

Prim Address 2: Not reported
Prim City: COLUMBIA
Prim State: SC
Prim Zip: 29210
Type Brownfield: Petroleum
Contact: JOHN GANDOLFO
Status code: COMP
File Number: 58175
Exec Date: 14-Nov-14
Contract Mailed Date: 18-Sep-14
Date Terminated: Not reported
Contract #: 14-6281-NRP
Contract Type: NRP
Contract Manager: BERENBROK MARK K
Acreage: 1.73
COC Issued Date: 30-Mar-16
RC Executed Date: 22-Mar-16
I C Received: 22-Jul-14
Workplan Due: Not reported
Workplan Receive: 9-Oct-14
Workplan Reviewed: 10-Oct-14
Workplan Approved: 10-Oct-14
Report Receive: 17-Dec-14
Report Reviewed: 6-Feb-15
Report Approved: Not reported
Cap Approved: Not reported

Name: NORTH BOLAND CIRCLE SITE
Address: 2930 N BOLAND CIR
City,State,Zip: NORTH CHARLESTON, SC 29406
Person Company: JTMG III LLC
Prim Address 1: 190 GREYSTONE BLVD
Prim Address 2: Not reported
Prim City: COLUMBIA
Prim State: SC
Prim Zip: 29210
Type Brownfield: Petroleum
Contact: JOHN GANDOLFO
Status code: COMP
File Number: 58175
Exec Date: Not reported
Contract Mailed Date: Not reported
Date Terminated: Not reported
Contract #: 14-6281-NRP
Contract Type: NRP
Contract Manager: BERENBROK MARK K
Acreage: Not reported
COC Issued Date: 30-Mar-16
RC Executed Date: 22-Mar-16
I C Received: Not reported
Workplan Due: Not reported
Workplan Receive: Not reported
Workplan Reviewed: Not reported
Workplan Approved: Not reported
Report Receive: Not reported
Report Reviewed: Not reported
Report Approved: Not reported

Map ID
Direction
Distance
Elevation

MAP FINDINGS

Site

Database(s)

EDR ID Number
EPA ID Number

NORTH BOLAND CIRCLE SITE (Continued)

S117271075

Cap Approved: Not reported

SC BROWNFIELD:

Name: NORTH BOLAND CIRCLE SITE
Address: 2930 N BOLAND CIR
City,State,Zip: NORTH CHARLESTON, SC 29406
Contract Number: 14-6281-NRP
Contract Type: NRP
File Number: 58175
Contract Manager: BERENBROK MARK K
Person Company: JTMG LLC
Primary Address1: 190 GREYSTONE BLVD
Primary Address2: Not reported
Primary City: COLUMBIA
Primary State Code: SC
Primary Zip Code: 29210
Type Brownfield: Petroleum
Acreage: 1.73
Contract Executed: 14-Nov-14
COC Date Issued: 30-Mar-16
RC Executed: 22-Mar-16
Contact: JOHN GANDOLFO
Status Code: COMP
IC Received: 22-Jul-14
Workplan Due: Not reported
Workplan Received: 9-Oct-14
Workplan Reviewed: 10-Oct-14
Workplan Approved: 10-Oct-14
Report Received: 17-Dec-14
Report Reviewed: 6-Feb-15
Report Approved: Not reported
Cap Approved: Not reported
Contract Mailed: 18-Sep-14
Date Terminated: Not reported

Name: NORTH BOLAND CIRCLE SITE
Address: 2930 N BOLAND CIR
City,State,Zip: NORTH CHARLESTON, SC 29406
Contract Number: 14-6281-NRP
Contract Type: NRP
File Number: 58175
Contract Manager: BERENBROK MARK K
Person Company: JTMG III LLC
Primary Address1: 190 GREYSTONE BLVD
Primary Address2: Not reported
Primary City: COLUMBIA
Primary State Code: SC
Primary Zip Code: 29210
Type Brownfield: Petroleum
Acreage: Not reported
Contract Executed: Not reported
COC Date Issued: 30-Mar-16
RC Executed: 22-Mar-16
Contact: JOHN GANDOLFO
Status Code: COMP
IC Received: Not reported
Workplan Due: Not reported

Map ID
Direction
Distance
Elevation

MAP FINDINGS

Site

Database(s)

EDR ID Number
EPA ID Number

NORTH BOLAND CIRCLE SITE (Continued)

S117271075

Workplan Received:	Not reported
Workplan Reviewed:	Not reported
Workplan Approved:	Not reported
Report Received:	Not reported
Report Reviewed:	Not reported
Report Approved:	Not reported
Cap Approved:	Not reported
Contract Mailed:	Not reported
Date Terminated:	Not reported

ALLSITES:

Name:	NORTH BOLAND CIRCLE SITE
Address:	2930 N BOLAND CIR
City,State,Zip:	NORTH CHARLESTON, SC 29406
Brownfield:	Not reported
Brownfield Type:	Petroleum
Funds Used:	No
Resp Action:	No
Permit Number:	Not reported
Program:	Not reported
Owner:	JTMG LLC;JTMG III LLC
Project Status Code:	COMP
Execute Date:	11/14/2014
Restrictions Filed Date:	3/22/2016
Cleanup Contract Complete Date:	03/30/2016
Project Complete Date:	3/30/2016
File Number:	58175
Land Use Restriction:	Not yet determined.
Contamination On Site:	Base Neutral Acid Extractables
Acreage:	1.728
Soil Contamination Desc:	Not reported
Soil COCS:	Not reported
SW Sed Contamination Desc:	Not reported
SW COCS:	Not reported
GW Contamination Desc:	Not reported
GW COCS:	Not reported
Air Contamination Desc:	Not reported
Air COCS:	Not reported
Lat:	32.89803
Long:	-80.01768

129
ESE
< 1/8
0.013 mi.
71 ft.

**CAMPBELLS AMERICAN SERVICECTR
RIVERS & AVIATION AVE
CHARLESTN HTS, SC 29405**

**EDR Hist Auto 1020488835
N/A**

Actual: EDR Hist Auto
39 ft.

Focus Map: 4	Year: Name:	Type:
	1973 CAMPBELLS AMERICAN SERVICECTR	Gasoline Service Stations
	1974 CAMPBELLS AMERICAN SERVICECTR	Gasoline Service Stations

Map ID
Direction
Distance
Elevation

MAP FINDINGS

Site

Database(s)

EDR ID Number
EPA ID Number

AB130 **FMR DRYCLEAN USA COASTAL, INC.**
ENE **5634 RIVERS AVE**
< 1/8 **N CHARLESTON, SC**
0.014 mi.
73 ft. **Site 1 of 3 in cluster AB**

SC DRYCLEANERS **S121477269**
N/A

Actual: Drycleaners:
61 ft. BLWM Number: 56236
Focus Map: Rank: N
4 Priority Group Explanation: N

AB131 **GARRETT DRY CLEANING**
ENE **5634 RIVERS AVE**
< 1/8 **N CHARLESTON, SC 29418**
0.014 mi.
73 ft. **Site 2 of 3 in cluster AB**

RCRA NonGen / NLR **1000356681**
FINDS **SCD981477573**
ECHO

Actual: RCRA NonGen / NLR:
61 ft. Date form received by agency:1998-11-02 00:00:00.0
Focus Map: Facility name: GARRETT DRY CLEANING
4 Facility address: 5634 RIVERS AVE
N CHARLESTON, SC 29418
EPA ID: SCD981477573
Mailing address: PO BOX 876
BEAUFORT, SC 29902
Contact: GARRETT THOMAA
Contact address: PO BOX 876
BEAUFORT, SC 29902
Contact country: US
Contact telephone: 803-524-6600
Contact email: Not reported
EPA Region: 04
Classification: Non-Generator
Description: Handler: Non-Generators do not presently generate hazardous waste

Owner/Operator Summary:
Owner/operator name: OPERNAME
Owner/operator address: OPERSTREET
OPERCITY, WY 99999
Owner/operator country: Not reported
Owner/operator telephone: 404-555-1212
Owner/operator email: Not reported
Owner/operator fax: Not reported
Owner/operator extension: Not reported
Legal status: Private
Owner/Operator Type: Operator
Owner/Op start date: Not reported
Owner/Op end date: Not reported
Owner/operator name: JOHNSON GROUP
Owner/operator address: OWNERSTREET
OWNERCITY, WY 99999
Owner/operator country: Not reported
Owner/operator telephone: 404-555-1212
Owner/operator email: Not reported
Owner/operator fax: Not reported
Owner/operator extension: Not reported
Legal status: Private
Owner/Operator Type: Owner

Map ID
Direction
Distance
Elevation

MAP FINDINGS

Site

Database(s)

EDR ID Number
EPA ID Number

GARRETT DRY CLEANING (Continued)

1000356681

Owner/Op start date: Not reported
Owner/Op end date: Not reported

Handler Activities Summary:

U.S. importer of hazardous waste: No
Mixed waste (haz. and radioactive): No
Recycler of hazardous waste: No
Transporter of hazardous waste: No
Treater, storer or disposer of HW: No
Underground injection activity: No
On-site burner exemption: No
Furnace exemption: No
Used oil fuel burner: No
Used oil processor: No
Used oil refiner: No
Used oil fuel marketer to burner: No
Used oil Specification marketer: No
Used oil transfer facility: No
Used oil transporter: No

Hazardous Waste Summary:

. Waste code: F002
. Waste name: THE FOLLOWING SPENT HALOGENATED SOLVENTS: TETRACHLOROETHYLENE, METHYLENE CHLORIDE, TRICHLOROETHYLENE, 1,1,1-TRICHLOROETHANE, CHLOROBENZENE, 1,1,2-TRICHLORO-1,2,2-TRIFLUOROETHANE, ORTHO-DICHLOROBENZENE, TRICHLOROFLUOROMETHANE, AND 1,1,2, TRICHLOROETHANE; ALL SPENT SOLVENT MIXTURES/BLENDS CONTAINING, BEFORE USE, A TOTAL OF TEN PERCENT OR MORE (BY VOLUME) OF ONE OR MORE OF THE ABOVE HALOGENATED SOLVENTS OR THOSE SOLVENTS LISTED IN F001, F004, AND F005; AND STILL BOTTOMS FROM THE RECOVERY OF THESE SPENT SOLVENTS AND SPENT SOLVENT MIXTURES.

Violation Status: No violations found

FINDS:

Registry ID: 110002255130
Facility URL: http://ofmpub.epa.gov/enviro/fii_query_detail.disp_program_facility?p_registry_id=110002255130

Environmental Interest/Information System:

SC-EFIS (South Carolina - Environmental Facility Information System) integrates information on environmental facilities, permits, violations, enforcement actions, and compliance activities needed to support regulatory requirements and target environmental quality improvements for the water, air, solid waste, and hazardous waste program areas. The EFIS was developed by the state of South Carolina and Maine joined their system in 2004.
RCRAInfo is a national information system that supports the Resource Conservation and Recovery Act (RCRA) program through the tracking of events and activities related to facilities that generate, transport, and treat, store, or dispose of hazardous waste. RCRAInfo allows RCRA program staff to track the notification, permit, compliance, and corrective action activities required under RCRA.

[Click this hyperlink](#) while viewing on your computer to access additional FINDS: detail in the EDR Site Report.

Map ID
Direction
Distance
Elevation

MAP FINDINGS

Site

Database(s)

EDR ID Number
EPA ID Number

GARRETT DRY CLEANING (Continued)

1000356681

ECHO:

Envid: 1000356681
Registry ID: 110002255130
DFR URL: <http://echo.epa.gov/detailed-facility-report?fid=110002255130>

AB132
ENE
< 1/8
0.014 mi.
73 ft.

FMR DRYCLEAN USA COASTAL INC
5634 RIVERS AVE
NORTH CHARLESTON, SC 29418
Site 3 of 3 in cluster AB

SC SHWS **S105621646**
N/A

Actual:
61 ft.

SHWS:

Name: FMR DRYCLEAN USA COASTAL INC
Address: 5634 RIVERS AVE
City,State,Zip: NORTH CHARLESTON, SC 29418
EPA ID: SCDRY0056236

Focus Map:
4

K133
NNW
< 1/8
0.014 mi.
74 ft.

FORMER POPEYES RESTUARANT
5711 RIVERS AVE
NORTH CHARLESTON, SC
Site 4 of 5 in cluster K

SC LUST **U003521441**
SC UST **N/A**

Actual:
61 ft.

LUST:

Name: FORMER POPEYES RESTUARANT
Address: 5711 RIVERS AVE
City,State,Zip: NORTH CHARLESTON, SC 29406
Release Number: 1
Facility ID: 17051
Release Status Number: Not reported
Substance: PETRO
Tank Owner Company Name: CONRAD, THOMAS
Tank Owner Last Name: CONRAD
Tank Owner First name: THOMAS
NFA Date: 12/21/1995
Tank Owner City: GREENVILLE
Confirmed Date: 03/24/1995
Release Date: 03/24/1995
EID: 1793370
Local Facility District: Charleston EQC Office
SCRBCA Class Number: Not reported
Release Fin Type Code: UNK
Qualified: Not reported
Release Source: UST
Local Fac Last Name: FORMER POPEYES RESTUARANT
Local Fac First Name: Not reported
User Name: MINERRS
Cleanup Initiated Date: 03/24/1995
Prefix: N
Total Score: Not reported

Focus Map:
4

UST:

Name: FORMER POPEYES RESTUARANT
Address: 5711 RIVERS AVE
City: NORTH CHARLESTON

Map ID
 Direction
 Distance
 Elevation

MAP FINDINGS

Site

Database(s)

EDR ID Number
 EPA ID Number

FORMER POPEYES RESTUARANT (Continued)

U003521441

Facility ID: 17051
 Permit: N 17051
 Owner: CONRAD, THOMAS
 Owner Address: PO BOX 27147
 Owner City, st, zip: GREENVILLE SC 29616-2147
 Owner Phone: 813-233-7000

Tank ID: 1
Status: Abandoned
 Capacity: Not reported
 Product: Gasoline
 Calcage: Not reported

Name: FORMER POPEYES RESTUARANT
 Address: 5711 RIVERS AVE
 City: NORTH CHARLESTON

Tank ID: 2
Status: Abandoned
 Capacity: Not reported
 Product: Gasoline
 Calcage: Not reported

H134
 NNW
 < 1/8
 0.014 mi.
 76 ft.

ALLBRITTONS COASTAL TRANSM SVC
2030 REMOUNT RD
NORTH CHARLESTON, SC 29406

EDR Hist Auto 1020518435
N/A

Site 3 of 4 in cluster H

Actual: EDR Hist Auto
64 ft.

Focus Map:
4

Year:	Name:	Type:
1990	ALBRITTON S COASTAL TRANSMISSI	Automotive Transmission Repair Shops
1991	ALBRITTON S COASTAL TRANSMISSI	Automotive Transmission Repair Shops
1992	ALBRITTONS COASTAL TRANSMISSI	Automotive Transmission Repair Shops
1993	ALBRITTONS COASTAL TRANSM SVC	Automotive Transmission Repair Shops
1994	ALBRITTONS COASTAL TRANSM SVC	Automotive Transmission Repair Shops
1994	ALLBRITTONS COASTAL TRNS SVC	General Automotive Repair Shops
1995	ALLBRITTONS COASTAL TRNS SVC	General Automotive Repair Shops
1995	ALBRITTONS COASTAL TRANSM SVC	Automotive Transmission Repair Shops
1996	ALBRITTONS COASTAL TRANSM SVC	Automotive Transmission Repair Shops
1996	ALLBRITTONS COASTAL TRANSM SVC	General Automotive Repair Shops
1997	ALBRITTONS COASTAL TRANSM SVC	Automotive Transmission Repair Shops
1997	ALLBRITTONS COASTAL TRANSM SVC	General Automotive Repair Shops
1998	ALLBRITTONS COASTAL TRANSM SVC	General Automotive Repair Shops
1998	ALBRITTONS COASTAL TRANSM SVC	Automotive Transmission Repair Shops
1999	ALLBRITTONS COASTAL TRANSM SVC	General Automotive Repair Shops
1999	ALBRITTONS COASTAL TRANSM SVC	Automotive Transmission Repair Shops
2000	ALLBRITTONS COASTAL TRANSM SVC	General Automotive Repair Shops
2000	ALBRITTONS COASTAL TRANSM SVC	Automotive Transmission Repair Shops
2001	ALLBRITTONS COASTAL TRANSM SVC	General Automotive Repair Shops
2001	ALBRITTONS COASTAL TRANSM SVC	Automotive Transmission Repair Shops
2002	ALLBRITTONS COASTAL TRANSM SVC	General Automotive Repair Shops
2002	ALBRITTONS COASTAL TRANSM SVC	Automotive Transmission Repair Shops
2003	ALBRITTONS COASTAL TRANSM SVC	Automotive Transmission Repair Shops
2003	ALLBRITTONS COASTAL TRANSM SVC	General Automotive Repair Shops
2004	ALBRITTONS COASTAL TRANSM SVC	Automotive Transmission Repair Shops
2004	ALLBRITTONS COASTAL TRANSM SVC	General Automotive Repair Shops

Map ID
 Direction
 Distance
 Elevation

MAP FINDINGS

Site

Database(s)

EDR ID Number
 EPA ID Number

ALLBRITTONS COASTAL TRANSM SVC (Continued)

1020518435

2005	ALLBRITTONS COASTAL TRANSM SVC	General Automotive Repair Shops
2005	ALBRITTONS COASTAL TRANSM SVC	Automotive Transmission Repair Shops
2006	ALBRITTONS COASTAL TRANSM SVC	Automotive Transmission Repair Shops
2006	ALLBRITTONS COASTAL TRANSM SVC	General Automotive Repair Shops
2007	ALBRITTONS COASTAL TRANSM SVC	Automotive Transmission Repair Shops
2007	ALLBRITTONS COASTAL TRANSM SVC	General Automotive Repair Shops
2008	ALLBRITTONS COASTAL TRANSM SVC	General Automotive Repair Shops
2008	ALBRITTONS COASTAL TRANSM SVC	Automotive Transmission Repair Shops

H135
NNW
 < 1/8
 0.014 mi.
 76 ft.

ALLBRITTONS COASTAL TRANSMISSION
2030 REMOUNT ROAD
NORTH CHARLESTON, SC 29406

RCRA NonGen / NLR
FINDS
ECHO

1000164791
SCD981759525

Site 4 of 4 in cluster H

Actual:
64 ft.

RCRA NonGen / NLR:

Date form received by agency:2001-08-09 00:00:00.0

Focus Map:
4

Facility name: ALLBRITTONS COASTAL TRANSMISSION
 Facility address: 2030 REMOUNT ROAD
 NORTH CHARLESTON, SC 29406

EPA ID: SCD981759525
 Mailing address: REMOUNT ROAD
 NORTH CHARLESTON, SC 29406

Contact: UNKNOWN UNKNOWN
 Contact address: 2030 REMOUNT ROAD
 NORTH CHARLESTON, SC 29406

Contact country: US
 Contact telephone: 404-555-1212
 Contact email: Not reported

EPA Region: 04
 Land type: Private
 Classification: Non-Generator

Description: Handler: Non-Generators do not presently generate hazardous waste

Owner/Operator Summary:

Owner/operator name: OPERNAME
 Owner/operator address: OPERSTREET
 OPERCITY, WY 99999

Owner/operator country: Not reported
 Owner/operator telephone: 404-555-1212
 Owner/operator email: Not reported

Owner/operator fax: Not reported
 Owner/operator extension: Not reported
 Legal status: Private

Owner/Operator Type: Operator
 Owner/Op start date: Not reported
 Owner/Op end date: Not reported

Owner/operator name: ALLBRITTONS COASTAL TRANSMISSION
 Owner/operator address: 2030 REMOUNT ROAD
 NORTH CHARLESTON, SC 29406

Owner/operator country: Not reported
 Owner/operator telephone: 404-555-1212
 Owner/operator email: Not reported

Owner/operator fax: Not reported
 Owner/operator extension: Not reported
 Legal status: Private

Map ID
Direction
Distance
Elevation

MAP FINDINGS

Site

Database(s)

EDR ID Number
EPA ID Number

ALLBRITTONS COASTAL TRANSMISSION (Continued)

1000164791

Owner/Operator Type: Owner
Owner/Op start date: Not reported
Owner/Op end date: Not reported

Handler Activities Summary:

U.S. importer of hazardous waste: No
Mixed waste (haz. and radioactive): No
Recycler of hazardous waste: No
Transporter of hazardous waste: No
Treater, storer or disposer of HW: No
Underground injection activity: No
On-site burner exemption: No
Furnace exemption: No
Used oil fuel burner: No
Used oil processor: No
User oil refiner: No
Used oil fuel marketer to burner: No
Used oil Specification marketer: No
Used oil transfer facility: No
Used oil transporter: No

Historical Generators:

Date form received by agency: 1986-09-30 00:00:00.0
Site name: ALLBRITTONS COASTAL TRANSMISSION
Classification: Conditionally Exempt Small Quantity Generator

Facility Has Received Notices of Violations:

Regulation violated: Not reported
Area of violation: Generators - General
Date violation determined: 1986-09-29 00:00:00.0
Date achieved compliance: 1986-10-29 00:00:00.0
Violation lead agency: State
Enforcement action: COMPLIANCE EVALUATION INSPECTION ON-SITE
Enforcement action date: Not reported
Enf. disposition status: Not reported
Enf. disp. status date: Not reported
Enforcement lead agency: Not reported
Proposed penalty amount: Not reported
Final penalty amount: Not reported
Paid penalty amount: Not reported

FINDS:

Registry ID: 110004939407
Facility URL: http://ofmpub.epa.gov/enviro/fii_query_detail.disp_program_facility?p_registry_id=110004939407

Environmental Interest/Information System:

RCRAInfo is a national information system that supports the Resource Conservation and Recovery Act (RCRA) program through the tracking of events and activities related to facilities that generate, transport, and treat, store, or dispose of hazardous waste. RCRAInfo allows RCRA program staff to track the notification, permit, compliance, and corrective action activities required under RCRA.

[Click this hyperlink](#) while viewing on your computer to access additional FINDS: detail in the EDR Site Report.

Map ID
Direction
Distance
Elevation

MAP FINDINGS

Site

Database(s)

EDR ID Number
EPA ID Number

ALLBRITTONS COASTAL TRANSMISSION (Continued)

1000164791

ECHO:

Envid: 1000164791
Registry ID: 110004939407
DFR URL: <http://echo.epa.gov/detailed-facility-report?fid=110004939407>

AC136 EXXON 7 BMC DISTRS SC LLC
SSW 2941 W MONTAGUE AVE
< 1/8 NORTH CHARLESTON, SC 29418
0.015 mi.
81 ft. Site 1 of 6 in cluster AC

EDR Hist Auto 1020965665
N/A

Actual: EDR Hist Auto
32 ft.

Focus Map:	Year:	Name:	Type:
8	1991	CENTER POINT EXXON	Gasoline Service Stations, NEC
	1992	CENTER POINT EXXON	Gasoline Service Stations, NEC
	1993	CENTER POINT EXXON	Gasoline Service Stations, NEC
	2011	EXXON 7 BMC DISTRS SC LLC	Gasoline Service Stations, NEC
	2012	EXXON 7 BMC DISTRS SC LLC	Gasoline Service Stations, NEC
	2013	EXXON 7 BMC DISTRS SC LLC	Gasoline Service Stations, NEC

AC137 BLUE WATER 7
SSW 2941 W MONTAGUE AVE
< 1/8 NORTH CHARLES, SC 29418
0.015 mi.
81 ft. Site 2 of 6 in cluster AC

SC RCR S119014870
N/A

Actual: RCR:
32 ft.

Focus Map:	Name:	BLUE WATER 7
8	Address:	2941 W MONTAGUE AVE
	City,State,Zip:	NORTH CHARLES, SC 29418-5930
	Entity Responsibility:	Not reported
	Region:	Not reported
	Tax Id:	409-11-00-016
	Latitude:	32.86877
	Longitude:	-80.0122
	Tracking Number:	01345
	Regulatory Program:	Not reported
	Reported:	11/25/91
	CU-MCL:	10/10/03
	Unit Type:	Not reported
	Unit Number/Letter:	Not reported
	Area/Acres:	Not reported
	Affected Media:	Not reported
	Site/Unit:	Not reported
	Conditions:	Not reported
	Associated Response/Corrective Action:	Not reported
	Associated Chemicals Requiring:	Not reported

Map ID
Direction
Distance
Elevation

MAP FINDINGS

Site

Database(s)

EDR ID Number
EPA ID Number

AC138 **BLUE WATER 7**
SSW **2941 W MONTAGUE AVE**
< 1/8 **NORTH CHARLESTON, SC**
0.015 mi.
81 ft. **Site 3 of 6 in cluster AC**

SC LUST **U003619784**
SC UST **N/A**
SC Financial Assurance
SC GWCI

Actual:
32 ft.
Focus Map:
8

LUST:
Name: BLUE WATER 7
Address: 2941 W MONTAGUE AVE
City,State,Zip: NORTH CHARLESTON, SC 29418-5930
Release Number: 1
Facility ID: 01345
Release Status Number: Not reported
Substance: PETRO
Tank Owner Company Name: BMC DISTRIBUTORS OF SC LL
Tank Owner Last Name: Not reported
Tank Owner First name: Not reported
NFA Date: 07/28/2004
Tank Owner City: Not reported
Confirmed Date: Not reported
Release Date: 11/25/1991
EID: Not reported
Local Facility District: Not reported
SCRBCA Class Number: Not reported
Release Fin Type Code: Not reported
Qualified: Not reported
Release Source: Not reported
Local Fac Last Name: Not reported
Local Fac First Name: Not reported
User Name: PADGETJP
Cleanup Initiated Date: 11/25/1991
Prefix: Not reported
Total Score: 3

LUST:
Release Date: 11/25/1991
Cleanup Complete Date: Not reported
Depth to Ground Water: 9
Ground Water Flow Direction: N
Release Number: 1
Confirmed date: 11/25/1991
RP Name: EXXON MOBIL
RP Address: 217 COUNTRY CLUB PARK PMB# 101
RP City: BIRMINGHAM
RP State: AL
RP Zip: 35213-4237
SCRBCA Class Code: CLASS3BF
Project Manager: PADGETT, JOEL P
Release Fin Type Code: WS

UST:
Name: BLUE WATER 7
Address: 2941 W MONTAGUE AVE
City: NORTH CHARLESTON
Facility ID: 01345
Permit: P 01345
Owner: BMC DISTRIBUTORS OF SC LLC
Owner Address: 78 ASHLEY POINT DR STE 300

Map ID
Direction
Distance
Elevation

MAP FINDINGS

Site

Database(s)

EDR ID Number
EPA ID Number

BLUE WATER 7 (Continued)

U003619784

Owner City, st, zip: CHARLESTON SC 29407
Owner Phone: 843-795-6910

Tank ID: 1
Status: **Abandoned**
Capacity: 3000
Product: Gasoline
Calcage: 20

Name: BLUE WATER 7
Address: 2941 W MONTAGUE AVE
City: NORTH CHARLESTON

Tank ID: 10
Status: **Currently in Use**
Capacity: 10000
Product: Diesel fuel
Calcage: 0

Name: BLUE WATER 7
Address: 2941 W MONTAGUE AVE
City: NORTH CHARLESTON

Tank ID: 2
Status: **Abandoned**
Capacity: 3000
Product: Gasoline
Calcage: 20

Name: BLUE WATER 7
Address: 2941 W MONTAGUE AVE
City: NORTH CHARLESTON

Tank ID: 3
Status: **Abandoned**
Capacity: 3000
Product: Gasoline
Calcage: 20

Name: BLUE WATER 7
Address: 2941 W MONTAGUE AVE
City: NORTH CHARLESTON

Tank ID: 4
Status: **Abandoned**
Capacity: 3000
Product: Gasoline
Calcage: 20

Name: BLUE WATER 7
Address: 2941 W MONTAGUE AVE
City: NORTH CHARLESTON

Tank ID: 5
Status: **Abandoned**
Capacity: 3000
Product: Gasoline

Map ID
Direction
Distance
Elevation

MAP FINDINGS

Site

Database(s)

EDR ID Number
EPA ID Number

BLUE WATER 7 (Continued)

U003619784

Calcage: 20

Name: BLUE WATER 7
Address: 2941 W MONTAGUE AVE
City: NORTH CHARLESTON

Tank ID: 6
Status: Abandoned
Capacity: 3000
Product: Gasoline
Calcage: 20

Name: BLUE WATER 7
Address: 2941 W MONTAGUE AVE
City: NORTH CHARLESTON

Tank ID: 7
Status: Abandoned
Capacity: 1000
Product: Waste oil, burnt oil, used oil
Calcage: 5

Name: BLUE WATER 7
Address: 2941 W MONTAGUE AVE
City: NORTH CHARLESTON

Tank ID: 8
Status: Currently in Use
Capacity: 12000
Product: Multiple petroleum
Calcage: 0

Name: BLUE WATER 7
Address: 2941 W MONTAGUE AVE
City: NORTH CHARLESTON

Tank ID: 9
Status: Currently in Use
Capacity: 10000
Product: Gasoline RUL
Calcage: 0

SC Financial Assurance 3:

Name: BLUE WATER 7
Address: 2941 W MONTAGUE AVE
City,State,Zip: NORTH CHARLESTON, SC 29418-5930
Owner Name: BMC DISTRIBUTORS OF SC LLC
Owner Address: 78 ASHLEY POINT DR STE 300
Owner City: CHARLESTON
Owner State: SC
Owner Zip: 29407
Mechanism: Self Insurance 280.101
Date Expired: 5/1/2020
Bill: 3

SC GWIC:

Map ID
 Direction
 Distance
 Elevation

MAP FINDINGS

Site

Database(s)

EDR ID Number
 EPA ID Number

BLUE WATER 7 (Continued)

U003619784

Bureau: BLWM
 EAP ID: Not reported
 Solid Waste Permit #: Not reported
 Bureau of Land & Waste Management File #: Not reported
 Permit Number: 01345
 WPC Permit: Not reported
 Program: DUST
 Contamination: PETRO
 Petroleum Products: True
 Volatile Organic Compounds: False
 Metals: False
 Nitrates or Potential to Nitrate: False
 Pesticides & Herbicides: False
 Polychlorinated Biphenyls: False
 Base, Neutral, & Acid Extractables: False
 Phenols: False
 Radionuclides Over Max Contaminant Levels: False
 Sources Not In Other Categories: False
 Source: UST
 Underground Storage Tanks: True
 Pits, Ponds, & Lagoons: False
 Spills & Leaks: False
 Landfills: False
 Aboveground Storage Tank: False
 Spray Irrigation: False
 Single-Event Spill: False
 Unpermitted Disposal: False
 Septic Tank/Tile Field: False
 Substances Not In Other Categories: False
 Sources of Contamination Undetermined: False
 Assessment: No
 Monitoring: No
 Remediation: Yes
 Surface Impact: No
 Drinking Water Well Impact: No
 Remarks: Site ID # 01345. RBCA Classification 3BF3. Monitored Natural Attenuation.

AC139
SSW
 < 1/8
 0.015 mi.
 81 ft.

EXXON LOCATION 4-4839
2941 W. MONTAGUE AVENUE
CHARLESTON HEIGHTS, SC 29418

RCRA NonGen / NLR **1000801999**
FINDS **SCD987577988**
ECHO

Site 4 of 6 in cluster AC

Actual:
32 ft.

RCRA NonGen / NLR:
 Date form received by agency:1997-02-11 00:00:00.0

Focus Map:
8

Facility name: EXXON LOCATION 4-4839
 Facility address: 2941 W. MONTAGUE AVENUE
 CHARLESTON HEIGHTS, SC 29418
 EPA ID: SCD987577988
 Mailing address: BELL ST ROOM 2753X
 HOUSTON, TX 77002
 Contact: ALDA S POOL
 Contact address: 800 BELL ST ROOM 2753X
 HOUSTON, TX 77002
 Contact country: US
 Contact telephone: 713-656-7709
 Contact email: Not reported

Map ID
Direction
Distance
Elevation

MAP FINDINGS

Site

Database(s)

EDR ID Number
EPA ID Number

EXXON LOCATION 4-4839 (Continued)

1000801999

EPA Region: 04
Classification: Non-Generator
Description: Handler: Non-Generators do not presently generate hazardous waste

Owner/Operator Summary:

Owner/operator name: BMC DISTRIBUTORS OF SC LLC
Owner/operator address: 1911 MAYBANK HWY
CHARLESTON, SC 29412
Owner/operator country: Not reported
Owner/operator telephone: 999-999-9999
Owner/operator email: Not reported
Owner/operator fax: Not reported
Owner/operator extension: Not reported
Legal status: Private
Owner/Operator Type: Owner
Owner/Op start date: Not reported
Owner/Op end date: Not reported

Handler Activities Summary:

U.S. importer of hazardous waste: No
Mixed waste (haz. and radioactive): No
Recycler of hazardous waste: No
Transporter of hazardous waste: No
Treater, storer or disposer of HW: No
Underground injection activity: No
On-site burner exemption: No
Furnace exemption: No
Used oil fuel burner: No
Used oil processor: No
User oil refiner: No
Used oil fuel marketer to burner: No
Used oil Specification marketer: No
Used oil transfer facility: No
Used oil transporter: No

Hazardous Waste Summary:

. Waste code: D000
. Waste name: Not Defined

. Waste code: D001
. Waste name: IGNITABLE WASTE

. Waste code: D008
. Waste name: LEAD

Violation Status: No violations found

FINDS:

Registry ID: 110002197685
Facility URL: http://ofmpub.epa.gov/enviro/fii_query_detail.disp_program_facility?p_registry_id=110002197685

Environmental Interest/Information System:

SC-EFIS (South Carolina - Environmental Facility Information System)
integrates information on environmental facilities, permits,
violations, enforcement actions, and compliance activities needed to

Map ID
 Direction
 Distance
 Elevation

MAP FINDINGS

Site

Database(s)

EDR ID Number
 EPA ID Number

EXXON LOCATION 4-4839 (Continued)

1000801999

support regulatory requirements and target environmental quality improvements for the water, air, solid waste, and hazardous waste program areas. The EFIS was developed by the state of South Carolina and Maine joined their system in 2004. RCRAInfo is a national information system that supports the Resource Conservation and Recovery Act (RCRA) program through the tracking of events and activities related to facilities that generate, transport, and treat, store, or dispose of hazardous waste. RCRAInfo allows RCRA program staff to track the notification, permit, compliance, and corrective action activities required under RCRA.

[Click this hyperlink](#) while viewing on your computer to access additional FINDS: detail in the EDR Site Report.

ECHO:

Envid: 1000801999
 Registry ID: 110002197685
 DFR URL: <http://echo.epa.gov/detailed-facility-report?fid=110002197685>

S140
WNW
< 1/8
0.016 mi.
82 ft.

KWIK FILL
2988 W MONTAGUE AVE
CHARLESTON, SC
Site 3 of 4 in cluster S

SC LUST **U003620835**
SC UST **N/A**
SC RCR
SC Financial Assurance
SC GWCI

Actual:
32 ft.
Focus Map:
8

LUST:
 Name: KWIK FILL
 Address: 2988 W MONTAGUE AVE
 City,State,Zip: CHARLESTON, SC 29418-5931
 Release Number: 1
 Facility ID: 13007
 Release Status Number: 9
 Substance: PETRO
 Tank Owner Company Name: JARRELL OIL CO INC
 Tank Owner Last Name: JARRELL OIL CO INC
 Tank Owner First name: Not reported
 NFA Date: 07/12/2002
 Tank Owner City: FLORENCE
 Confirmed Date: 07/17/1992
 Release Date: 10/15/1991
 EID: 1773509
 Local Facility District: Charleston EQC Office
 SCRBCA Class Number: 3BF
 Release Fin Type Code: WS
 Qualified: Y
 Release Source: UST
 Local Fac Last Name: KWIK FILL
 Local Fac First Name: Not reported
 User Name: WILSONKA
 Cleanup Initiated Date: 07/17/1992
 Prefix: P
 Total Score: 9

LUST:
 Release Date: 10/15/1991
 Cleanup Complete Date: Not reported
 Depth to Ground Water: 7
 Ground Water Flow Direction: N
 Release Number: 1

Map ID
Direction
Distance
Elevation

MAP FINDINGS

Site

Database(s)

EDR ID Number
EPA ID Number

KWIK FILL (Continued)

U003620835

Confirmed date: 07/17/1992
RP Name: ATOFINA PETROCHEMICALS INC
RP Address: 15710 JOHN F KENNEDY BLVD
RP City: HOUSTON
RP State: TX
RP Zip: 77032-2366
SCRBCA Class Code: CLASS3BF
Project Manager: WILSON, KIMBERLY A
Release Fin Type Code: WS

UST:

Name: KWIK FILL
Address: 2988 W MONTAGUE AVE
City: CHARLESTON
Facility ID: 13007
Permit: P 13007
Owner: JARRELL OIL CO INC
Owner Address: PO BOX 4959
Owner City, st, zip: FLORENCE SC 29502-4959
Owner Phone: 843-992-5664

Tank ID: 1
Status: **Abandoned**
Capacity: 8000
Product: Gasoline
Calcage: 0

Name: KWIK FILL
Address: 2988 W MONTAGUE AVE
City: CHARLESTON

Tank ID: 10
Status: **Abandoned**
Capacity: 1000
Product: Diesel fuel
Calcage: Not reported

Name: KWIK FILL
Address: 2988 W MONTAGUE AVE
City: CHARLESTON

Tank ID: 11
Status: **Abandoned**
Capacity: 550
Product: Waste oil, burnt oil, used oil
Calcage: Not reported

Name: KWIK FILL
Address: 2988 W MONTAGUE AVE
City: CHARLESTON

Tank ID: 2
Status: **Abandoned**
Capacity: 8000
Product: Gasoline
Calcage: 0

Map ID
Direction
Distance
Elevation

MAP FINDINGS

Site

Database(s)

EDR ID Number
EPA ID Number

KWIK FILL (Continued)

U003620835

Name: KWIK FILL
Address: 2988 W MONTAGUE AVE
City: CHARLESTON

Tank ID: 3
Status: **Abandoned**
Capacity: 8000
Product: Gasoline
Calcage: 0

Name: KWIK FILL
Address: 2988 W MONTAGUE AVE
City: CHARLESTON

Tank ID: 4
Status: **Abandoned**
Capacity: 8000
Product: Diesel fuel
Calcage: 0

Name: KWIK FILL
Address: 2988 W MONTAGUE AVE
City: CHARLESTON

Tank ID: 5
Status: **Abandoned**
Capacity: 6000
Product: Gasoline
Calcage: Not reported

Name: KWIK FILL
Address: 2988 W MONTAGUE AVE
City: CHARLESTON

Tank ID: 6
Status: **Abandoned**
Capacity: 6000
Product: Gasoline
Calcage: Not reported

Name: KWIK FILL
Address: 2988 W MONTAGUE AVE
City: CHARLESTON

Tank ID: 7
Status: **Abandoned**
Capacity: 6000
Product: Gasoline
Calcage: Not reported

Name: KWIK FILL
Address: 2988 W MONTAGUE AVE
City: CHARLESTON

Tank ID: 8
Status: **Abandoned**
Capacity: 6000

Map ID
Direction
Distance
Elevation

MAP FINDINGS

Site

Database(s)

EDR ID Number
EPA ID Number

KWIK FILL (Continued)

U003620835

Product: Diesel fuel
Calcage: Not reported

Name: KWIK FILL
Address: 2988 W MONTAGUE AVE
City: CHARLESTON

Tank ID: 9
Status: Abandoned
Capacity: 1000
Product: Diesel fuel
Calcage: Not reported

RCR:

Name: KWIK FILL
Address: 2988 W MONTAGUE AVE
City,State,Zip: CHARLESTON, SC 29418-5931
Entity Responsibility: Atofina Petrochemicals Inc
Region: 7
Tax Id: 409-11-00-021
Latitude: 32.86898
Longitude: -80.01318
Tracking Number: 13007
Regulatory Program: UST
Reported: 10/15/91
CU-MCL: 07/12/02
Unit Type: UST
Unit Number/Letter: 1
Area/Acres: Not reported
Affected Media: Groundwater
Site/Unit: Regulated Petroleum Underground Storage Tank Location
Conditions: Public Noticed Corrective Action Plan
Associated Response/Corrective Action: Not reported
Associated Chemicals Requiring: Benzene Naphthalene

SC Financial Assurance 3:

Name: KWIK FILL
Address: 2988 W MONTAGUE AVE
City,State,Zip: CHARLESTON, SC 29418-5931
Owner Name: JARRELL OIL CO INC
Owner Address: PO BOX 4959
Owner City: FLORENCE
Owner State: SC
Owner Zip: 29502-4959
Mechanism: Self Insurance 280.101
Date Expired: 5/1/2006
Bill: 0

SC GWIC:

Bureau: BLWM
EAP ID: Not reported
Solid Waste Permit #: Not reported
Bureau of Land & Waste Management File #: Not reported
Permit Number: 13007
WPC Permit: Not reported
Program: DUST

Map ID
 Direction
 Distance
 Elevation

MAP FINDINGS

Site

Database(s)

EDR ID Number
 EPA ID Number

KWIK FILL (Continued)

U003620835

Contamination:	PETRO
Petroleum Products:	True
Volatile Organic Compounds:	False
Metals:	False
Nitrates or Potential to Nitrate:	False
Pesticides & Herbicides:	False
Polychlorinated Biphenyls:	False
Base, Neutral, & Acid Extractables:	False
Phenols:	False
Radionuclides Over Max Contaminant Levels:	False
Sources Not In Other Categories:	False
Source:	UST
Underground Storage Tanks:	True
Pits, Ponds, & Lagoons:	False
Spills & Leaks:	False
Landfills:	False
Aboveground Storage Tank:	False
Spray Irrigation:	False
Single-Event Spill:	False
Unpermitted Disposal:	False
Septic Tank/Tile Field:	False
Substances Not In Other Categories:	False
Sources of Contamination Undetermined:	False
Assessment:	No
Monitoring:	No
Remediation:	Yes
Surface Impact:	No
Drinking Water Well Impact:	No
Remarks:	Site ID # 13007. RBCA Classification 3BF9. CNFA.

S141 **PETRO PANTRY**
WNW **2988 W MONTAGUE ST**
< 1/8 **CHARLESTON, SC 29418**
0.016 mi.
82 ft. **Site 4 of 4 in cluster S**

EDR Hist Auto **1020574512**
N/A

Actual: EDR Hist Auto
32 ft.

Focus Map: 8	Year:	Name:	Type:
	1987	PETRO PANTRY	Gasoline Service Stations
	1988	PETRO PANTRY	Gasoline Service Stations
	1989	PETRO PANTRY	Gasoline Service Stations
	1990	PETRO PANTRY	Gasoline Service Stations
	1991	PETRO PANTRY	Gasoline Service Stations
	1992	PETRO PANTRY	Gasoline Service Stations
	1993	PETRO PANTRY	Gasoline Service Stations
1994	PETRO PANTRY	Gasoline Service Stations	

Map ID
Direction
Distance
Elevation

MAP FINDINGS

Site

Database(s)

EDR ID Number
EPA ID Number

K142 **N BOLAND CIRCLE SITE**
WSW **RIVERS AVE & N BOLAND**
< 1/8 **NORTH CHARLES, SC 29**
0.016 mi.
87 ft. **Site 5 of 5 in cluster K**

SC RCR **S119014963**
N/A

Actual:
59 ft.

RCR:

Focus Map:
4

Name: N BOLAND CIRCLE SITE
Address: RIVERS AVE & N BOLAND
City,State,Zip: NORTH CHARLES, SC 29
Entity Responsibility: Gas Lite Sqr/Venture li Prtshp
Region: 7
Tax Id: 472-07-00-066B
Latitude: 32.898
Longitude: -80.01728
Tracking Number: 15318
Regulatory Program: UST
Reported: 10/28/92
CU-MCL: 07/31/00
Unit Type: UST
Unit Number/Letter: 1
Area/Acres: Not reported
Affected Media: Groundwater
Site/Unit: Regulated Petroleum Underground Storage Tank Location
Conditions: Public Noticed Corrective Action Plan
Associated Response/Corrective Action: Not reported
Associated Chemicals Requiring: Benzene Naphthalene

143 **CHARLESTON OBSTETRICS & GYNECOLOGY**
ESE **4480 LEEDS PLACE WEST**
< 1/8 **N CHARLESTON, SC 29405**
0.017 mi.
88 ft.

RCRA NonGen / NLR **1004780921**
SCR000003129

Actual:
17 ft.

RCRA NonGen / NLR:

Focus Map:
16

Date form received by agency:2001-04-03 00:00:00.0
Facility name: CHARLESTON OBSTETRICS & GYNECOLOGY
Facility address: 4480 LEEDS PLACE WEST
N CHARLESTON, SC 29405
EPA ID: SCR000003129
Mailing address: LEEDS PLACE WEST
N CHARLESTON, SC 29405
Contact: JOHN WALLACE
Contact address: 4480 LEEDS PLACE WEST
N CHARLESTON, SC 29405
Contact country: US
Contact telephone: 803-792-9770
Contact email: Not reported
EPA Region: 04
Classification: Non-Generator
Description: Handler: Non-Generators do not presently generate hazardous waste

Owner/Operator Summary:

Owner/operator name: THOMAS P R RIVERS MD
Owner/operator address: 4480 LEEDS PLACE WEST
N CHARLESTON, SC 29405
Owner/operator country: Not reported
Owner/operator telephone: 999-999-9999
Owner/operator email: Not reported

Map ID
Direction
Distance
Elevation

MAP FINDINGS

Site

Database(s)

EDR ID Number
EPA ID Number

CHARLESTON OBSTETRICS & GYNECOLOGY (Continued)

1004780921

Owner/operator fax: Not reported
Owner/operator extension: Not reported
Legal status: Private
Owner/Operator Type: Owner
Owner/Op start date: Not reported
Owner/Op end date: Not reported

Handler Activities Summary:

U.S. importer of hazardous waste: No
Mixed waste (haz. and radioactive): No
Recycler of hazardous waste: No
Transporter of hazardous waste: No
Treater, storer or disposer of HW: No
Underground injection activity: No
On-site burner exemption: No
Furnace exemption: No
Used oil fuel burner: No
Used oil processor: No
User oil refiner: No
Used oil fuel marketer to burner: No
Used oil Specification marketer: No
Used oil transfer facility: No
Used oil transporter: No

Historical Generators:

Date form received by agency:1996-05-24 00:00:00.0
Site name: CHARLESTON OBSTETRICS & GYNECOLOGY
Classification: Conditionally Exempt Small Quantity Generator

Hazardous Waste Summary:

. Waste code: D001
. Waste name: IGNITABLE WASTE

. Waste code: D003
. Waste name: REACTIVE WASTE

. Waste code: U117
. Waste name: ETHANE, 1,1'-OXYBIS-(I) (OR) ETHYL ETHER (I)

Violation Status: No violations found

AD144
South
< 1/8
0.017 mi.
90 ft.

CHARLESTON COUNTY AVIATION AUTHORITY PARCELS 2-5
5275 INTERNATIONAL BLVD
NORTH CHARLESTON, SC 29418
Site 1 of 2 in cluster AD

SC VCP S122421388
SC BROWNFIELDS N/A

Actual:
22 ft.
Focus Map:
8

VCP:
Name: CHARLESTON COUNTY AVIATION AUTHORITY PARCELS 2-5
Address: 5275 INTERNATIONAL BLVD
City,State,Zip: NORTH CHARLESTON, SC 29418-6920
Person Company: PALMETTO RAILWAYS
Prim Address 1: 540 E BAY ST
Prim Address 2: Not reported
Prim City: CHARLESTON
Prim State: SC

Map ID
Direction
Distance
Elevation

MAP FINDINGS

Site

Database(s)

EDR ID Number
EPA ID Number

CHARLESTON COUNTY AVIATION AUTHORITY PARCELS 2-5 (Continued)

S122421388

Prim Zip: 29403
Type Brownfield: Not reported
Contact: JEFFREY MCWHORTER
Status code: INCOMP
File Number: 58133
Exec Date: 24-Jan-18
Contract Mailed Date: Not reported
Date Terminated: Not reported
Contract #: 17-6240-NRP
Contract Type: NRP
Contract Manager: STAMPS JERRY M
Acreage: 19.1
COC Issued Date: 3-Mar-16
RC Executed Date: 13-Oct-15
I C Received: 5-Oct-17
Workplan Due: Not reported
Workplan Receive: 30-Jan-18
Workplan Reviewed: Not reported
Workplan Approved: 7-Mar-18
Report Receive: 20-Jun-18
Report Reviewed: Not reported
Report Approved: 14-Aug-18
Cap Approved: Not reported

Name: CHARLESTON COUNTY AVIATION AUTHORITY PARCELS 2-5
Address: 5275 INTERNATIONAL BLVD
City,State,Zip: NORTH CHARLESTON, SC 29418-6920
Person Company: PALMETTO RAILWAYS
Prim Address 1: 540 E BAY ST
Prim Address 2: Not reported
Prim City: CHARLESTON
Prim State: SC
Prim Zip: 29403
Type Brownfield: Not reported
Contact: JEFFREY MCWHORTER
Status code: INCOMP
File Number: 58133
Exec Date: 24-Jan-18
Contract Mailed Date: Not reported
Date Terminated: Not reported
Contract #: 17-6240-NRP
Contract Type: NRP
Contract Manager: STAMPS JERRY M
Acreage: 19.1
COC Issued Date: Not reported
RC Executed Date: Not reported
I C Received: 5-Oct-17
Workplan Due: Not reported
Workplan Receive: 30-Jan-18
Workplan Reviewed: Not reported
Workplan Approved: 7-Mar-18
Report Receive: 20-Jun-18
Report Reviewed: Not reported
Report Approved: 14-Aug-18
Cap Approved: Not reported

Map ID
Direction
Distance
Elevation

MAP FINDINGS

Site

Database(s)

EDR ID Number
EPA ID Number

CHARLESTON COUNTY AVIATION AUTHORITY PARCELS 2-5 (Continued)

S122421388

SC BROWNFIELD:

Name: CHARLESTON COUNTY AVIATION AUTHORITY PARCELS 2-5
Address: 5275 INTERNATIONAL BLVD
City,State,Zip: NORTH CHARLESTON, SC 29418-6920
Contract Number: 17-6240-NRP
Contract Type: NRP
File Number: 58133
Contract Manager: STAMPS JERRY M
Person Company: PALMETTO RAILWAYS
Primary Address1: 540 E BAY ST
Primary Address2: Not reported
Primary City: CHARLESTON
Primary State Code: SC
Primary Zip Code: 29403
Type Brownfield: Not reported
Acreage: 19.1
Contract Executed: 24-Jan-18
COC Date Issued: 3-Mar-16
RC Executed: 13-Oct-15
Contact: JEFFREY MCWHORTER
Status Code: INCOMP
IC Received: 5-Oct-17
Workplan Due: Not reported
Workplan Received: 30-Jan-18
Workplan Reviewed: Not reported
Workplan Approved: 7-Mar-18
Report Received: 20-Jun-18
Report Reviewed: Not reported
Report Approved: 14-Aug-18
Cap Approved: Not reported
Contract Mailed: Not reported
Date Terminated: Not reported

Name: CHARLESTON COUNTY AVIATION AUTHORITY PARCELS 2-5
Address: 5275 INTERNATIONAL BLVD
City,State,Zip: NORTH CHARLESTON, SC 29418-6920
Contract Number: 17-6240-NRP
Contract Type: NRP
File Number: 58133
Contract Manager: STAMPS JERRY M
Person Company: PALMETTO RAILWAYS
Primary Address1: 540 E BAY ST
Primary Address2: Not reported
Primary City: CHARLESTON
Primary State Code: SC
Primary Zip Code: 29403
Type Brownfield: Not reported
Acreage: 19.1
Contract Executed: 24-Jan-18
COC Date Issued: Not reported
RC Executed: Not reported
Contact: JEFFREY MCWHORTER
Status Code: INCOMP
IC Received: 5-Oct-17
Workplan Due: Not reported
Workplan Received: 30-Jan-18
Workplan Reviewed: Not reported

Map ID
Direction
Distance
Elevation

MAP FINDINGS

Site

Database(s)

EDR ID Number
EPA ID Number

CHARLESTON COUNTY AVIATION AUTHORITY PARCELS 2-5 (Continued)

S122421388

Workplan Approved: 7-Mar-18
Report Received: 20-Jun-18
Report Reviewed: Not reported
Report Approved: 14-Aug-18
Cap Approved: Not reported
Contract Mailed: Not reported
Date Terminated: Not reported

AD145
South
< 1/8
0.017 mi.
90 ft.

CHARLESTON COUNTY AVIATION AUTHORITY PARCELS 2-5

5275 INTERNATIONAL BLVD
NORTH CHARLESTON, SC 29418

Site 2 of 2 in cluster AD

SC SHWS
SC AUL
SC VCP
SC BROWNFIELDS
SC ALLSITES

S114129933
N/A

Actual:
22 ft.

SHWS:

Name: CHARLESTON COUNTY AVIATION AUTHORITY PARCELS 2-5
Address: 5275 INTERNATIONAL BLVD
City,State,Zip: NORTH CHARLESTON, SC 29418-6920
EPA ID: SCS123457578

Focus Map:
8

Name: CHARLESTON COUNTY AVIATION AUTHORITY PARCELS 2-5
Address: 5275 INTERNATIONAL BLVD
Address 2: Not reported
City,State,Zip: NORTH CHARLESTON, SC 29418-6920

NORTH CHARLESTON, SC 29418-6920:

Owner: BOEING COMPANY
Latitude / Longitude: 32.87274 / -80.04248
Project Status: INCOMP
Execute Date: 12/11/2013
Restriction File Date: 04/18/2016
Cleanup Contract Complete Date: 05/26/2016
Project Complete Date: 05/26/2016
File Number: 58133
Land Use Restriction: NO RES, NO REC, NO CARE FACILITIES, NO GW;NO RES, NO REC, NO CARE FACILITIES, NO GW;NO RES, NO GW
Contamination on Site: Volatile Organic Compounds, Metals, Base Neutral Acid Extractables, Pesticides/Herbicides
Brownfield Type: Not reported
Fund 128(A) Utilized: No
Respond Action Planned: No
Acreage: Not reported

VCP:

Name: CHARLESTON COUNTY AVIATION AUTHORITY PARCELS 2-5
Address: 5275 INTERNATIONAL BLVD
City,State,Zip: NORTH CHARLESTON, SC 29418-6920
Person Company: BOEING COMPANY
Prim Address 1: PO BOX 3707
Prim Address 2: M/C 1W-12
Prim City: SEATTLE
Prim State: WA
Prim Zip: 98124
Type Brownfield: Not reported
Contact: WILLIAM D ERNST
Status code: INCOMP
File Number: 58133
Exec Date: 11-Dec-13
Contract Mailed Date: Not reported

Map ID
Direction
Distance
Elevation

MAP FINDINGS

Site

Database(s)

EDR ID Number
EPA ID Number

CHARLESTON COUNTY AVIATION AUTHORITY PARCELS 2-5 (Continued)

S114129933

Date Terminated: Not reported
Contract #: 13-6240-NRP
Contract Type: NRP
Contract Manager: STAMPS JERRY M
Acreage: 244.1
COC Issued Date: 26-May-16
RC Executed Date: 29-Mar-16
I C Received: 25-Sep-13
Workplan Due: Not reported
Workplan Receive: 30-Jan-14
Workplan Reviewed: 24-Feb-14
Workplan Approved: Not reported
Report Receive: 2-Jul-14
Report Reviewed: 15-Jul-14
Report Approved: Not reported
Cap Approved: Not reported

Name: CHARLESTON COUNTY AVIATION AUTHORITY PARCELS 2-5
Address: 5275 INTERNATIONAL BLVD
City,State,Zip: NORTH CHARLESTON, SC 29418-6920
Person Company: BOEING COMPANY
Prim Address 1: PO BOX 3707
Prim Address 2: M/C 1W-12
Prim City: SEATTLE
Prim State: WA
Prim Zip: 98124
Type Brownfield: Not reported
Contact: WILLIAM D ERNST
Status code: INCOMP
File Number: 58133
Exec Date: 11-Dec-13
Contract Mailed Date: Not reported
Date Terminated: Not reported
Contract #: 13-6240-NRP
Contract Type: NRP
Contract Manager: STAMPS JERRY M
Acreage: 244.1
COC Issued Date: 3-Mar-16
RC Executed Date: 13-Aug-14
I C Received: 25-Sep-13
Workplan Due: Not reported
Workplan Receive: 30-Jan-14
Workplan Reviewed: 24-Feb-14
Workplan Approved: Not reported
Report Receive: 2-Jul-14
Report Reviewed: 15-Jul-14
Report Approved: Not reported
Cap Approved: Not reported

Name: CHARLESTON COUNTY AVIATION AUTHORITY PARCELS 2-5
Address: 5275 INTERNATIONAL BLVD
City,State,Zip: NORTH CHARLESTON, SC 29418-6920
Person Company: PALMETTO RAILWAYS
Prim Address 1: 540 E BAY ST
Prim Address 2: Not reported
Prim City: CHARLESTON
Prim State: SC

Map ID
Direction
Distance
Elevation

MAP FINDINGS

Site

Database(s)

EDR ID Number
EPA ID Number

CHARLESTON COUNTY AVIATION AUTHORITY PARCELS 2-5 (Continued)

S114129933

Prim Zip: 29403
Type Brownfield: Not reported
Contact: WILLIAM D ERNST
Status code: INCOMP
File Number: 58133
Exec Date: Not reported
Contract Mailed Date: Not reported
Date Terminated: Not reported
Contract #: 13-6240-NRP
Contract Type: NRP
Contract Manager: STAMPS JERRY M
Acreage: Not reported
COC Issued Date: 3-Mar-16
RC Executed Date: 13-Oct-15
I C Received: Not reported
Workplan Due: Not reported
Workplan Receive: Not reported
Workplan Reviewed: Not reported
Workplan Approved: Not reported
Report Receive: Not reported
Report Reviewed: Not reported
Report Approved: Not reported
Cap Approved: Not reported

Name: CHARLESTON COUNTY AVIATION AUTHORITY PARCELS 2-5
Address: 5275 INTERNATIONAL BLVD
City,State,Zip: NORTH CHARLESTON, SC 29418-6920
Person Company: PALMETTO RAILWAYS
Prim Address 1: 540 E BAY ST
Prim Address 2: Not reported
Prim City: CHARLESTON
Prim State: SC
Prim Zip: 29403
Type Brownfield: Not reported
Contact: WILLIAM D ERNST
Status code: INCOMP
File Number: 58133
Exec Date: Not reported
Contract Mailed Date: Not reported
Date Terminated: Not reported
Contract #: 13-6240-NRP
Contract Type: NRP
Contract Manager: STAMPS JERRY M
Acreage: Not reported
COC Issued Date: Not reported
RC Executed Date: Not reported
I C Received: Not reported
Workplan Due: Not reported
Workplan Receive: Not reported
Workplan Reviewed: Not reported
Workplan Approved: Not reported
Report Receive: Not reported
Report Reviewed: Not reported
Report Approved: Not reported
Cap Approved: Not reported

Name: CHARLESTON COUNTY AVIATION AUTHORITY PARCELS 2-5

Map ID
Direction
Distance
Elevation

MAP FINDINGS

Site

Database(s)

EDR ID Number
EPA ID Number

CHARLESTON COUNTY AVIATION AUTHORITY PARCELS 2-5 (Continued)

S114129933

Address: 5275 INTERNATIONAL BLVD
City,State,Zip: NORTH CHARLESTON, SC 29418-6920
Person Company: BOEING COMPANY
Prim Address 1: PO BOX 3707
Prim Address 2: M/C 1W-12
Prim City: SEATTLE
Prim State: WA
Prim Zip: 98124
Type Brownfield: Not reported
Contact: WILLIAM D ERNST
Status code: INCOMP
File Number: 58133
Exec Date: Not reported
Contract Mailed Date: Not reported
Date Terminated: Not reported
Contract #: 13-6240-NRP1ST AMEND
Contract Type: NRP
Contract Manager: STAMPS JERRY M
Acreage: Not reported
COC Issued Date: 26-May-16
RC Executed Date: 29-Mar-16
I C Received: Not reported
Workplan Due: Not reported
Workplan Receive: Not reported
Workplan Reviewed: Not reported
Workplan Approved: Not reported
Report Receive: Not reported
Report Reviewed: Not reported
Report Approved: Not reported
Cap Approved: Not reported

Name: CHARLESTON COUNTY AVIATION AUTHORITY PARCELS 2-5
Address: 5275 INTERNATIONAL BLVD
City,State,Zip: NORTH CHARLESTON, SC 29418-6920
Person Company: PALMETTO RAILWAYS
Prim Address 1: 540 E BAY ST
Prim Address 2: Not reported
Prim City: CHARLESTON
Prim State: SC
Prim Zip: 29403
Type Brownfield: Not reported
Contact: WILLIAM D ERNST
Status code: INCOMP
File Number: 58133
Exec Date: 10-Feb-14
Contract Mailed Date: 12-Dec-13
Date Terminated: Not reported
Contract #: 13-6240-NRP1ST AMEND
Contract Type: NRP
Contract Manager: STAMPS JERRY M
Acreage: 201
COC Issued Date: 3-Mar-16
RC Executed Date: 13-Oct-15
I C Received: 22-Nov-13
Workplan Due: Not reported
Workplan Receive: 17-Apr-14
Workplan Reviewed: 10-Jun-14

Map ID
Direction
Distance
Elevation

MAP FINDINGS

Site

Database(s)

EDR ID Number
EPA ID Number

CHARLESTON COUNTY AVIATION AUTHORITY PARCELS 2-5 (Continued)

S114129933

Workplan Approved: Not reported
Report Receive: 27-Apr-15
Report Reviewed: 29-Sep-15
Report Approved: Not reported
Cap Approved: Not reported

Name: CHARLESTON COUNTY AVIATION AUTHORITY PARCELS 2-5
Address: 5275 INTERNATIONAL BLVD
City,State,Zip: NORTH CHARLESTON, SC 29418-6920
Person Company: PALMETTO RAILWAYS
Prim Address 1: 540 E BAY ST
Prim Address 2: Not reported
Prim City: CHARLESTON
Prim State: SC
Prim Zip: 29403
Type Brownfield: Not reported
Contact: WILLIAM D ERNST
Status code: INCOMP
File Number: 58133
Exec Date: 10-Feb-14
Contract Mailed Date: 12-Dec-13
Date Terminated: Not reported
Contract #: 13-6240-NRP1ST AMEND
Contract Type: NRP
Contract Manager: STAMPS JERRY M
Acreage: 201
COC Issued Date: Not reported
RC Executed Date: Not reported
I C Received: 22-Nov-13
Workplan Due: Not reported
Workplan Receive: 17-Apr-14
Workplan Reviewed: 10-Jun-14
Workplan Approved: Not reported
Report Receive: 27-Apr-15
Report Reviewed: 29-Sep-15
Report Approved: Not reported
Cap Approved: Not reported

Name: CHARLESTON COUNTY AVIATION AUTHORITY PARCELS 2-5
Address: 5275 INTERNATIONAL BLVD
City,State,Zip: NORTH CHARLESTON, SC 29418-6920
Person Company: BOEING COMPANY
Prim Address 1: PO BOX 3707
Prim Address 2: M/C 1W-12
Prim City: SEATTLE
Prim State: WA
Prim Zip: 98124
Type Brownfield: Not reported
Contact: WILLIAM D ERNST
Status code: INCOMP
File Number: 58133
Exec Date: Not reported
Contract Mailed Date: Not reported
Date Terminated: Not reported
Contract #: 13-6240-NRP1ST AMEND
Contract Type: NRP
Contract Manager: STAMPS JERRY M

Map ID
Direction
Distance
Elevation

MAP FINDINGS

Site

Database(s)

EDR ID Number
EPA ID Number

CHARLESTON COUNTY AVIATION AUTHORITY PARCELS 2-5 (Continued)

S114129933

Acreage: Not reported
COC Issued Date: 3-Mar-16
RC Executed Date: 13-Aug-14
I C Received: Not reported
Workplan Due: Not reported
Workplan Receive: Not reported
Workplan Reviewed: Not reported
Workplan Approved: Not reported
Report Receive: Not reported
Report Reviewed: Not reported
Report Approved: Not reported
Cap Approved: Not reported

Name: CHARLESTON COUNTY AVIATION AUTHORITY PARCELS 2-5
Address: 5275 INTERNATIONAL BLVD
City,State,Zip: NORTH CHARLESTON, SC 29418-6920
Person Company: BOEING COMPANY
Prim Address 1: PO BOX 3707
Prim Address 2: M/C 1W-12
Prim City: SEATTLE
Prim State: WA
Prim Zip: 98124
Type Brownfield: Not reported
Contact: WILLIAM ERNST
Status code: INCOMP
File Number: 58133
Exec Date: 14-Jan-15
Contract Mailed Date: Not reported
Date Terminated: Not reported
Contract #: 14-6240-NRP
Contract Type: NRP
Contract Manager: STAMPS JERRY M
Acreage: 8.5
COC Issued Date: 26-May-16
RC Executed Date: 29-Mar-16
I C Received: 17-Oct-14
Workplan Due: Not reported
Workplan Receive: 19-Mar-15
Workplan Reviewed: 31-Mar-15
Workplan Approved: Not reported
Report Receive: 30-Nov-15
Report Reviewed: 28-Jan-16
Report Approved: Not reported
Cap Approved: Not reported

Name: CHARLESTON COUNTY AVIATION AUTHORITY PARCELS 2-5
Address: 5275 INTERNATIONAL BLVD
City,State,Zip: NORTH CHARLESTON, SC 29418-6920
Person Company: BOEING COMPANY
Prim Address 1: PO BOX 3707
Prim Address 2: M/C 1W-12
Prim City: SEATTLE
Prim State: WA
Prim Zip: 98124
Type Brownfield: Not reported
Contact: WILLIAM ERNST
Status code: INCOMP

Map ID
Direction
Distance
Elevation

MAP FINDINGS

Site

Database(s)

EDR ID Number
EPA ID Number

CHARLESTON COUNTY AVIATION AUTHORITY PARCELS 2-5 (Continued)

S114129933

File Number: 58133
Exec Date: 14-Jan-15
Contract Mailed Date: Not reported
Date Terminated: Not reported
Contract #: 14-6240-NRP
Contract Type: NRP
Contract Manager: STAMPS JERRY M
Acreage: 8.5
COC Issued Date: 3-Mar-16
RC Executed Date: 13-Aug-14
I C Received: 17-Oct-14
Workplan Due: Not reported
Workplan Receive: 19-Mar-15
Workplan Reviewed: 31-Mar-15
Workplan Approved: Not reported
Report Receive: 30-Nov-15
Report Reviewed: 28-Jan-16
Report Approved: Not reported
Cap Approved: Not reported

SC BROWNFIELD:

Name: CHARLESTON COUNTY AVIATION AUTHORITY PARCELS 2-5
Address: 5275 INTERNATIONAL BLVD
City,State,Zip: NORTH CHARLESTON, SC 29418-6920
Contract Number: 13-6240-NRP
Contract Type: NRP
File Number: 58133
Contract Manager: STAMPS JERRY M
Person Company: BOEING COMPANY
Primary Address1: PO BOX 3707
Primary Address2: M/C 1W-12
Primary City: SEATTLE
Primary State Code: WA
Primary Zip Code: 98124
Type Brownfield: Not reported
Acreage: 244.1
Contract Executed: 11-Dec-13
COC Date Issued: 26-May-16
RC Executed: 29-Mar-16
Contact: WILLIAM D ERNST
Status Code: INCOMP
IC Received: 25-Sep-13
Workplan Due: Not reported
Workplan Received: 30-Jan-14
Workplan Reviewed: 24-Feb-14
Workplan Approved: Not reported
Report Received: 2-Jul-14
Report Reviewed: 15-Jul-14
Report Approved: Not reported
Cap Approved: Not reported
Contract Mailed: Not reported
Date Terminated: Not reported

Name: CHARLESTON COUNTY AVIATION AUTHORITY PARCELS 2-5
Address: 5275 INTERNATIONAL BLVD
City,State,Zip: NORTH CHARLESTON, SC 29418-6920
Contract Number: 13-6240-NRP

Map ID
Direction
Distance
Elevation

MAP FINDINGS

Site

Database(s)

EDR ID Number
EPA ID Number

CHARLESTON COUNTY AVIATION AUTHORITY PARCELS 2-5 (Continued)

S114129933

Contract Type: NRP
File Number: 58133
Contract Manager: STAMPS JERRY M
Person Company: BOEING COMPANY
Primary Address1: PO BOX 3707
Primary Address2: M/C 1W-12
Primary City: SEATTLE
Primary State Code: WA
Primary Zip Code: 98124
Type Brownfield: Not reported
Acreage: 244.1
Contract Executed: 11-Dec-13
COC Date Issued: 3-Mar-16
RC Executed: 13-Aug-14
Contact: WILLIAM D ERNST
Status Code: INCOMP
IC Received: 25-Sep-13
Workplan Due: Not reported
Workplan Received: 30-Jan-14
Workplan Reviewed: 24-Feb-14
Workplan Approved: Not reported
Report Received: 2-Jul-14
Report Reviewed: 15-Jul-14
Report Approved: Not reported
Cap Approved: Not reported
Contract Mailed: Not reported
Date Terminated: Not reported

Name: CHARLESTON COUNTY AVIATION AUTHORITY PARCELS 2-5
Address: 5275 INTERNATIONAL BLVD
City,State,Zip: NORTH CHARLESTON, SC 29418-6920
Contract Number: 13-6240-NRP
Contract Type: NRP
File Number: 58133
Contract Manager: STAMPS JERRY M
Person Company: PALMETTO RAILWAYS
Primary Address1: 540 E BAY ST
Primary Address2: Not reported
Primary City: CHARLESTON
Primary State Code: SC
Primary Zip Code: 29403
Type Brownfield: Not reported
Acreage: Not reported
Contract Executed: Not reported
COC Date Issued: 3-Mar-16
RC Executed: 13-Oct-15
Contact: WILLIAM D ERNST
Status Code: INCOMP
IC Received: Not reported
Workplan Due: Not reported
Workplan Received: Not reported
Workplan Reviewed: Not reported
Workplan Approved: Not reported
Report Received: Not reported
Report Reviewed: Not reported
Report Approved: Not reported
Cap Approved: Not reported

Map ID
Direction
Distance
Elevation

MAP FINDINGS

Site

Database(s)

EDR ID Number
EPA ID Number

CHARLESTON COUNTY AVIATION AUTHORITY PARCELS 2-5 (Continued)

S114129933

Contract Mailed:	Not reported
Date Terminated:	Not reported
Name:	CHARLESTON COUNTY AVIATION AUTHORITY PARCELS 2-5
Address:	5275 INTERNATIONAL BLVD
City,State,Zip:	NORTH CHARLESTON, SC 29418-6920
Contract Number:	13-6240-NRP
Contract Type:	NRP
File Number:	58133
Contract Manager:	STAMPS JERRY M
Person Company:	PALMETTO RAILWAYS
Primary Address1:	540 E BAY ST
Primary Address2:	Not reported
Primary City:	CHARLESTON
Primary State Code:	SC
Primary Zip Code:	29403
Type Brownfield:	Not reported
Acreage:	Not reported
Contract Executed:	Not reported
COC Date Issued:	Not reported
RC Executed:	Not reported
Contact:	WILLIAM D ERNST
Status Code:	INCOMP
IC Received:	Not reported
Workplan Due:	Not reported
Workplan Received:	Not reported
Workplan Reviewed:	Not reported
Workplan Approved:	Not reported
Report Received:	Not reported
Report Reviewed:	Not reported
Report Approved:	Not reported
Cap Approved:	Not reported
Contract Mailed:	Not reported
Date Terminated:	Not reported
Name:	CHARLESTON COUNTY AVIATION AUTHORITY PARCELS 2-5
Address:	5275 INTERNATIONAL BLVD
City,State,Zip:	NORTH CHARLESTON, SC 29418-6920
Contract Number:	13-6240-NRP1ST AMEND
Contract Type:	NRP
File Number:	58133
Contract Manager:	STAMPS JERRY M
Person Company:	BOEING COMPANY
Primary Address1:	PO BOX 3707
Primary Address2:	M/C 1W-12
Primary City:	SEATTLE
Primary State Code:	WA
Primary Zip Code:	98124
Type Brownfield:	Not reported
Acreage:	Not reported
Contract Executed:	Not reported
COC Date Issued:	26-May-16
RC Executed:	29-Mar-16
Contact:	WILLIAM D ERNST
Status Code:	INCOMP
IC Received:	Not reported
Workplan Due:	Not reported

Map ID
Direction
Distance
Elevation

MAP FINDINGS

Site

Database(s)

EDR ID Number
EPA ID Number

CHARLESTON COUNTY AVIATION AUTHORITY PARCELS 2-5 (Continued)

S114129933

Workplan Received: Not reported
Workplan Reviewed: Not reported
Workplan Approved: Not reported
Report Received: Not reported
Report Reviewed: Not reported
Report Approved: Not reported
Cap Approved: Not reported
Contract Mailed: Not reported
Date Terminated: Not reported

Name: CHARLESTON COUNTY AVIATION AUTHORITY PARCELS 2-5
Address: 5275 INTERNATIONAL BLVD
City,State,Zip: NORTH CHARLESTON, SC 29418-6920
Contract Number: 13-6240-NRP1ST AMEND
Contract Type: NRP
File Number: 58133
Contract Manager: STAMPS JERRY M
Person Company: PALMETTO RAILWAYS
Primary Address1: 540 E BAY ST
Primary Address2: Not reported
Primary City: CHARLESTON
Primary State Code: SC
Primary Zip Code: 29403
Type Brownfield: Not reported
Acreage: 201
Contract Executed: 10-Feb-14
COC Date Issued: 3-Mar-16
RC Executed: 13-Oct-15
Contact: WILLIAM D ERNST
Status Code: INCOMP
IC Received: 22-Nov-13
Workplan Due: Not reported
Workplan Received: 17-Apr-14
Workplan Reviewed: 10-Jun-14
Workplan Approved: Not reported
Report Received: 27-Apr-15
Report Reviewed: 29-Sep-15
Report Approved: Not reported
Cap Approved: Not reported
Contract Mailed: 12-Dec-13
Date Terminated: Not reported

Name: CHARLESTON COUNTY AVIATION AUTHORITY PARCELS 2-5
Address: 5275 INTERNATIONAL BLVD
City,State,Zip: NORTH CHARLESTON, SC 29418-6920
Contract Number: 13-6240-NRP1ST AMEND
Contract Type: NRP
File Number: 58133
Contract Manager: STAMPS JERRY M
Person Company: PALMETTO RAILWAYS
Primary Address1: 540 E BAY ST
Primary Address2: Not reported
Primary City: CHARLESTON
Primary State Code: SC
Primary Zip Code: 29403
Type Brownfield: Not reported
Acreage: 201

Map ID
Direction
Distance
Elevation

MAP FINDINGS

Site

Database(s)

EDR ID Number
EPA ID Number

CHARLESTON COUNTY AVIATION AUTHORITY PARCELS 2-5 (Continued)

S114129933

Contract Executed: 10-Feb-14
COC Date Issued: Not reported
RC Executed: Not reported
Contact: WILLIAM D ERNST
Status Code: INCOMP
IC Received: 22-Nov-13
Workplan Due: Not reported
Workplan Received: 17-Apr-14
Workplan Reviewed: 10-Jun-14
Workplan Approved: Not reported
Report Received: 27-Apr-15
Report Reviewed: 29-Sep-15
Report Approved: Not reported
Cap Approved: Not reported
Contract Mailed: 12-Dec-13
Date Terminated: Not reported

Name: CHARLESTON COUNTY AVIATION AUTHORITY PARCELS 2-5
Address: 5275 INTERNATIONAL BLVD
City,State,Zip: NORTH CHARLESTON, SC 29418-6920
Contract Number: 13-6240-NRP1ST AMEND
Contract Type: NRP
File Number: 58133
Contract Manager: STAMPS JERRY M
Person Company: BOEING COMPANY
Primary Address1: PO BOX 3707
Primary Address2: M/C 1W-12
Primary City: SEATTLE
Primary State Code: WA
Primary Zip Code: 98124
Type Brownfield: Not reported
Acreage: Not reported
Contract Executed: Not reported
COC Date Issued: 3-Mar-16
RC Executed: 13-Aug-14
Contact: WILLIAM D ERNST
Status Code: INCOMP
IC Received: Not reported
Workplan Due: Not reported
Workplan Received: Not reported
Workplan Reviewed: Not reported
Workplan Approved: Not reported
Report Received: Not reported
Report Reviewed: Not reported
Report Approved: Not reported
Cap Approved: Not reported
Contract Mailed: Not reported
Date Terminated: Not reported

Name: CHARLESTON COUNTY AVIATION AUTHORITY PARCELS 2-5
Address: 5275 INTERNATIONAL BLVD
City,State,Zip: NORTH CHARLESTON, SC 29418-6920
Contract Number: 14-6240-NRP
Contract Type: NRP
File Number: 58133
Contract Manager: STAMPS JERRY M
Person Company: BOEING COMPANY

Map ID
Direction
Distance
Elevation

MAP FINDINGS

Site

Database(s)

EDR ID Number
EPA ID Number

CHARLESTON COUNTY AVIATION AUTHORITY PARCELS 2-5 (Continued)

S114129933

Primary Address1: PO BOX 3707
Primary Address2: M/C 1W-12
Primary City: SEATTLE
Primary State Code: WA
Primary Zip Code: 98124
Type Brownfield: Not reported
Acreage: 8.5
Contract Executed: 14-Jan-15
COC Date Issued: 26-May-16
RC Executed: 29-Mar-16
Contact: WILLIAM ERNST
Status Code: INCOMP
IC Received: 17-Oct-14
Workplan Due: Not reported
Workplan Received: 19-Mar-15
Workplan Reviewed: 31-Mar-15
Workplan Approved: Not reported
Report Received: 30-Nov-15
Report Reviewed: 28-Jan-16
Report Approved: Not reported
Cap Approved: Not reported
Contract Mailed: Not reported
Date Terminated: Not reported

Name: CHARLESTON COUNTY AVIATION AUTHORITY PARCELS 2-5
Address: 5275 INTERNATIONAL BLVD
City,State,Zip: NORTH CHARLESTON, SC 29418-6920
Contract Number: 14-6240-NRP
Contract Type: NRP
File Number: 58133
Contract Manager: STAMPS JERRY M
Person Company: BOEING COMPANY
Primary Address1: PO BOX 3707
Primary Address2: M/C 1W-12
Primary City: SEATTLE
Primary State Code: WA
Primary Zip Code: 98124
Type Brownfield: Not reported
Acreage: 8.5
Contract Executed: 14-Jan-15
COC Date Issued: 3-Mar-16
RC Executed: 13-Aug-14
Contact: WILLIAM ERNST
Status Code: INCOMP
IC Received: 17-Oct-14
Workplan Due: Not reported
Workplan Received: 19-Mar-15
Workplan Reviewed: 31-Mar-15
Workplan Approved: Not reported
Report Received: 30-Nov-15
Report Reviewed: 28-Jan-16
Report Approved: Not reported
Cap Approved: Not reported
Contract Mailed: Not reported
Date Terminated: Not reported

Map ID
 Direction
 Distance
 Elevation

MAP FINDINGS

Site

Database(s)

EDR ID Number
 EPA ID Number

CHARLESTON COUNTY AVIATION AUTHORITY PARCELS 2-5 (Continued)

S114129933

ALLSITES:

Name: CHARLESTON COUNTY AVIATION AUTHORITY PARCELS 2-5
 Address: 5275 INTERNATIONAL BLVD
 City,State,Zip: NORTH CHARLESTON, SC 29418-6920
 Brownfield: Not reported
 Brownfield Type: Not reported
 Funds Used: No
 Resp Action: No
 Permit Number: SCS123457578
 Program: SF
 Owner: BOEING COMPANY
 Project Status Code: INCOMP
 Execute Date: 12/11/2013
 Restrictions Filed Date: 4/18/2016
 Cleanup Contract Complete Date: 05/26/2016
 Project Complete Date: 5/26/2016
 File Number: 58133
 Land Use Restriction: NO RES, NO REC, NO CARE FACILITIES, NO GW;NO RES, NO REC, NO CARE FACILITIES, NO GW;NO RES, NO GW
 Contamination On Site: Volatile Organic Compounds, Metals, Base Neutral Acid Extractables, Pesticides/Herbicides
 Acreage: Not reported
 Soil Contamination Desc: Not reported
 Soil COCS: Not reported
 SW Sed Contamination Desc: Not reported
 SW COCS: Not reported
 GW Contamination Desc: Not reported
 GW COCS: Not reported
 Air Contamination Desc: Not reported
 Air COCS: Not reported
 Lat: 32.87274
 Long: -80.04248

146 WELCHS SERVICE STATION EDR Hist Auto 1020869294
ENE 5646 RIVERS AVE N/A
< 1/8 CHARLESTN HTS, SC 29405
0.017 mi.
92 ft.

Actual: EDR Hist Auto
61 ft.

Focus Map: 4	Year:	Name:	Type:
	1969	WELCHS SERVICE STATION	Gasoline Service Stations
	1970	WELCHS SERVICE STATION	Gasoline Service Stations

147 COOPERS AUTOMOTIVE SERVICE EDR Hist Auto 1020962686
SSE 5531 RIVERS AVE N/A
< 1/8 CHARLESTON, SC 29406
0.018 mi.
93 ft.

Actual: EDR Hist Auto
58 ft.

Focus Map: 4	Year:	Name:	Type:
	1972	HAPPERS 66 SERVICE STATION	Gasoline Service Stations
	1973	HAPPERS 66 SERVICE STATION	Gasoline Service Stations
	1974	HARPERS 66 SERVICE STATION	Gasoline Service Stations

Map ID
 Direction
 Distance
 Elevation

MAP FINDINGS

Site

Database(s)

EDR ID Number
 EPA ID Number

COOPERS AUTOMOTIVE SERVICE (Continued)

1020962686

1995	COOPERS AUTOMOTIVE SERVICE	General Automotive Repair Shops
1996	COOPERS AUTOMOTIVE SERVICE	General Automotive Repair Shops
1997	COOPERS AUTOMOTIVE SERVICE	General Automotive Repair Shops
1997	AUTOMOTIVE SERVICE INC	General Automotive Repair Shops
1998	COOPERS AUTOMOTIVE SERVICE	General Automotive Repair Shops
1998	AUTOMOTIVE SERVICE INC	General Automotive Repair Shops
1999	AUTOMOTIVE SERVICE INC	General Automotive Repair Shops
2000	AUTOMOTIVE SERVICE INC	General Automotive Repair Shops
2001	AUTOMOTIVE SERVICE INC	General Automotive Repair Shops
2002	AUTOMOTIVE SERVICE INC	General Automotive Repair Shops
2003	AUTOMOTIVE SERVICE INC	General Automotive Repair Shops
2011	CHARLESTON TRANSMISSION	Automotive Transmission Repair Shops
2012	CHARLESTON TRANSMISSION	Automotive Transmission Repair Shops
2013	CHARLESTON TRANSMISSION	Automotive Transmission Repair Shops
2014	CHARLESTON TRANSMISSION	Automotive Transmission Repair Shops

148
ESE
< 1/8
0.018 mi.
94 ft.

CIRCLE K 8092
5270 ATTAWAY AVE
NORTH CHARLESTON, SC

SC LUST **U004017857**
SC UST **N/A**
SC Financial Assurance
SC GWCI

Actual:
13 ft.
Focus Map:
5

LUST:
 Name: CIRCLE K 8092
 Address: 5270 ATTAWAY AVE
 City,State,Zip: NORTH CHARLESTO, SC 29406-4163
 Release Number: 1
 Facility ID: 01579
 Release Status Number: Not reported
 Substance: PETRO
 Tank Owner Company Name: RODENBERGS
 Tank Owner Last Name: Not reported
 Tank Owner First name: Not reported
 NFA Date: 08/22/2008
 Tank Owner City: Not reported
 Confirmed Date: Not reported
 Release Date: 05/21/1992
 EID: Not reported
 Local Facility District: Not reported
 SCRBCA Class Number: Not reported
 Release Fin Type Code: Not reported
 Qualified: Not reported
 Release Source: Not reported
 Local Fac Last Name: Not reported
 Local Fac First Name: Not reported
 User Name: SHRADEAA
 Cleanup Initiated Date: 09/15/1992
 Prefix: Not reported
 Total Score: 8

LUST:
 Release Date: 05/21/1992
 Cleanup Complete Date: 08/22/2008
 Depth to Ground Water: Not reported
 Ground Water Flow Direction: Not reported
 Release Number: 1
 Confirmed date: 09/15/1992
 RP Name: SOUTHLAND CORPORATION

Map ID
Direction
Distance
Elevation

MAP FINDINGS

Site

Database(s)

EDR ID Number
EPA ID Number

CIRCLE K 8092 (Continued)

U004017857

RP Address: 1700 UNIVERSITY DR STE 302
RP City: CORAL SPRINGS
RP State: FL
RP Zip: 33061
SCRBCA Class Code: CLASS3BF
Project Manager: SHRADER, ART A
Release Fin Type Code: DS

UST:

Name: CIRCLE K 8092
Address: 5270 ATTAWAY AVE
City: NORTH CHARLESTON
Facility ID: 01579
Permit: N 01579
Owner: RODENBERGS,
Owner Address: 5270 ATTAWAY AVE
Owner City, st, zip: N CHARLESTON SC 29406-4163
Owner Phone: - -

Tank ID: 1
Status: **Abandoned**
Capacity: 4000
Product: Gasoline
Calcage: Not reported

Name: CIRCLE K 8092
Address: 5270 ATTAWAY AVE
City: NORTH CHARLESTON

Tank ID: 2
Status: **Abandoned**
Capacity: 4000
Product: Gasoline
Calcage: Not reported

Name: CIRCLE K 8092
Address: 5270 ATTAWAY AVE
City: NORTH CHARLESTON

Tank ID: 3
Status: **Abandoned**
Capacity: 4000
Product: Gasoline
Calcage: Not reported

Name: CIRCLE K 8092
Address: 5270 ATTAWAY AVE
City: NORTH CHARLESTON

Tank ID: 4
Status: **Abandoned**
Capacity: 4000
Product: Gasoline
Calcage: Not reported

Map ID
Direction
Distance
Elevation

MAP FINDINGS

Site

Database(s)

EDR ID Number
EPA ID Number

CIRCLE K 8092 (Continued)

U004017857

SC Financial Assurance 3:

Name: CIRCLE K 8092
Address: 5270 ATTAWAY AVE
City,State,Zip: NORTH CHARLESTON, SC 29406-4163
Owner Name: RODENBERGS,
Owner Address: 5270 ATTAWAY AVE
Owner City: N CHARLESTON
Owner State: SC
Owner Zip: 29406-4163
Mechanism: Self Insurance 280.95
Date Expired: Not reported
Bill: 0

SC GWIC:

Bureau: BLWM
EAP ID: Not reported
Solid Waste Permit #: Not reported
Bureau of Land & Waste Management File #: Not reported
Permit Number: 01579
WPC Permit: Not reported
Program: DUST
Contamination: PETRO
Petroleum Products: True
Volatile Organic Compounds: False
Metals: False
Nitrates or Potential to Nitrate: False
Pesticides & Herbicides: False
Polychlorinated Biphenyls: False
Base, Neutral, & Acid Extractables: False
Phenols: False
Radionuclides Over Max Contaminant Levels: False
Sources Not In Other Categories: False
Source: UST
Underground Storage Tanks: True
Pits, Ponds, & Lagoons: False
Spills & Leaks: False
Landfills: False
Aboveground Storage Tank: False
Spray Irrigation: False
Single-Event Spill: False
Unpermitted Disposal: False
Septic Tank/Tile Field: False
Substances Not In Other Categories: False
Sources of Contamination Undetermined: False
Assessment: No
Monitoring: Yes
Remediation: No
Surface Impact: No
Drinking Water Well Impact: No
Remarks: Site ID # 01579. RBCA Classification 3BF8. Awaiting Funding.

Map ID
Direction
Distance
Elevation

MAP FINDINGS

Site

Database(s)

EDR ID Number
EPA ID Number

AE149 SAMS CLUB 8252 FUELING STATION
WSW 4900 CENTER POINTE DR
< 1/8 NORTH CHARLESTON, SC
0.018 mi.
95 ft. Site 1 of 2 in cluster AE

SC UST U003982789
SC Financial Assurance N/A

Actual: 19 ft. UST:
Focus Map: 8
Name: SAMS CLUB 8252 FUELING STATION
Address: 4900 CENTER POINTE DR
City: NORTH CHARLESTON
Facility ID: 19048
Permit: P 19048
Owner: SAMS EAST INC
Owner Address: 702 SW 8TH ST DEPT
Owner City, st, zip: BENTONVILLE AR 72716-0745
Owner Phone: 479-204-2324

Tank ID: 1
Status: **Currently in Use**
Capacity: 20000
Product: Gasoline RUL
Calcage: 0

Name: SAMS CLUB 8252 FUELING STATION
Address: 4900 CENTER POINTE DR
City: NORTH CHARLESTON

Tank ID: 2
Status: **Currently in Use**
Capacity: 20000
Product: Gasoline RUL
Calcage: 0

Name: SAMS CLUB 8252 FUELING STATION
Address: 4900 CENTER POINTE DR
City: NORTH CHARLESTON

Tank ID: 3
Status: **Currently in Use**
Capacity: 20000
Product: Gasoline Super/Prem
Calcage: 0

Name: SAMS CLUB 8252 FUELING STATION
Address: 4900 CENTER POINTE DR
City: NORTH CHARLESTON

Tank ID: Not reported
Status: **Not reported**
Capacity: Not reported
Product: Not reported
Calcage: Not reported

SC Financial Assurance 3:

Name: SAMS CLUB 8252 FUELING STATION
Address: 4900 CENTER POINTE DR
City,State,Zip: NORTH CHARLESTON, SC 29418
Owner Name: SAM S REAL ESTATE BUSINESS TRUST
Owner Address: 702 SW 8TH ST DEPT 8916

Map ID
Direction
Distance
Elevation

MAP FINDINGS

Site

Database(s)

EDR ID Number
EPA ID Number

SAMS CLUB 8252 FUELING STATION (Continued)

U003982789

Owner City: BENTONVILLE
Owner State: AR
Owner Zip: 72712-6209
Mechanism: Self Insurance 280.95
Date Expired: 6/1/2003
Bill: 0

Name: SAMS CLUB 8252 FUELING STATION
Address: 4900 CENTER POINTE DR
City,State,Zip: NORTH CHARLESTON, SC 29418
Owner Name: SAMS EAST INC
Owner Address: 702 SW 8TH ST DEPT
Owner City: BENTONVILLE
Owner State: AR
Owner Zip: 72716-0745
Mechanism: Environmental Insurance
Date Expired: 5/1/2020
Bill: 3

AE150 SAMS CLUB 8252
WSW 4900 CENTRE POINTE DR
< 1/8 N CHARLESTON, SC 29406

RCRA-VSQQ 1007571746
SCR000766311

0.018 mi.
95 ft. Site 2 of 2 in cluster AE

Actual: RCRA-VSQQ:
19 ft. Date form received by agency:2019-01-22 00:00:00.0
Focus Map: Facility name: SAMS CLUB 8252
8 Facility address: 4900 CENTRE POINTE DR
N CHARLESTON, SC 29406
EPA ID: SCR000766311
Mailing address: PO BOX 8041
BENTONVILLE, AR 72712-8041
Contact: CASSIE CLARK
Contact address: PO BOX 8041
BENTONVILLE, AR 72712-8041
Contact country: US
Contact telephone: 479-204-6188
Contact email: Not reported
EPA Region: 04
Land type: Private
Classification: Conditionally Exempt Small Quantity Generator
Description: Handler: generates 100 kg or less of hazardous waste per calendar month, and accumulates 1000 kg or less of hazardous waste at any time; or generates 1 kg or less of acutely hazardous waste per calendar month, and accumulates at any time: 1 kg or less of acutely hazardous waste; or 100 kg or less of any residue or contaminated soil, waste or other debris resulting from the cleanup of a spill, into or on any land or water, of acutely hazardous waste; or generates 100 kg or less of any residue or contaminated soil, waste or other debris resulting from the cleanup of a spill, into or on any land or water, of acutely hazardous waste during any calendar month, and accumulates at any time: 1 kg or less of acutely hazardous waste; or 100 kg or less of any residue or contaminated soil, waste or other debris resulting from the cleanup of a spill, into or on any land or water, of acutely hazardous waste

Map ID
Direction
Distance
Elevation

MAP FINDINGS

Site

Database(s)

EDR ID Number
EPA ID Number

SAMS CLUB 8252 (Continued)

1007571746

Owner/Operator Summary:

Owner/operator name: WALMART STORES E LP
Owner/operator address: SE 10TH ST
BENTONVILLE, AR 72716
Owner/operator country: US
Owner/operator telephone: 479-204-9914
Owner/operator email: Not reported
Owner/operator fax: Not reported
Owner/operator extension: Not reported
Legal status: Private
Owner/Operator Type: Owner
Owner/Op start date: 2004-08-23 00:00:00.
Owner/Op end date: Not reported

Owner/operator name: SAMS EAST INC
Owner/operator address: PO BOX 8041
BENTONVILLE, AR 72712
Owner/operator country: US
Owner/operator telephone: 479-204-3517
Owner/operator email: Not reported
Owner/operator fax: Not reported
Owner/operator extension: Not reported
Legal status: Private
Owner/Operator Type: Operator
Owner/Op start date: 2010-11-05 00:00:00.
Owner/Op end date: Not reported

Owner/operator name: WALMART STORES E LP
Owner/operator address: SE 10TH ST
BENTONVILLE, AR 72716
Owner/operator country: US
Owner/operator telephone: 479-204-9914
Owner/operator email: Not reported
Owner/operator fax: Not reported
Owner/operator extension: Not reported
Legal status: Private
Owner/Operator Type: Operator
Owner/Op start date: 2004-08-23 00:00:00.
Owner/Op end date: Not reported

Owner/operator name: SAMS EAST INC
Owner/operator address: PO BOX 8041
BENTONVILLE, AR 72712
Owner/operator country: US
Owner/operator telephone: 479-204-3517
Owner/operator email: Not reported
Owner/operator fax: Not reported
Owner/operator extension: Not reported
Legal status: Private
Owner/Operator Type: Owner
Owner/Op start date: 2010-11-05 00:00:00.
Owner/Op end date: Not reported

Handler Activities Summary:

U.S. importer of hazardous waste: No
Mixed waste (haz. and radioactive): No

Map ID
Direction
Distance
Elevation

MAP FINDINGS

Site

Database(s)

EDR ID Number
EPA ID Number

SAMS CLUB 8252 (Continued)

1007571746

Recycler of hazardous waste: No
Transporter of hazardous waste: No
Treater, storer or disposer of HW: No
Underground injection activity: No
On-site burner exemption: No
Furnace exemption: No
Used oil fuel burner: No
Used oil processor: No
User oil refiner: No
Used oil fuel marketer to burner: No
Used oil Specification marketer: No
Used oil transfer facility: No
Used oil transporter: No

Historical Generators:

Date form received by agency:2016-06-10 00:00:00.0
Site name: SAMS CLUB 8252
Classification: Conditionally Exempt Small Quantity Generator

Date form received by agency:2012-01-31 00:00:00.0
Site name: SAMS CLUB 8252
Classification: Conditionally Exempt Small Quantity Generator

Date form received by agency:2011-01-24 00:00:00.0
Site name: SAMS CLUB 8252
Classification: Small Quantity Generator

Date form received by agency:2010-11-05 00:00:00.0
Site name: SAMS CLUB 8252
Classification: Small Quantity Generator

Date form received by agency:2010-02-01 00:00:00.0
Site name: SAMS CLUB 8252
Classification: Small Quantity Generator

Date form received by agency:2008-01-30 00:00:00.0
Site name: SAMS CLUB 8252
Classification: Small Quantity Generator

Date form received by agency:2007-07-09 00:00:00.0
Site name: SAMS CLUB 8252
Classification: Small Quantity Generator

Date form received by agency:2004-08-23 00:00:00.0
Site name: SAMS CLUB 8252
Classification: Conditionally Exempt Small Quantity Generator

Hazardous Waste Summary:

. Waste code: D001
. Waste name: IGNITABLE WASTE

. Waste code: D002
. Waste name: CORROSIVE WASTE

. Waste code: D003

Map ID
Direction
Distance
Elevation

MAP FINDINGS

Site

Database(s)

EDR ID Number
EPA ID Number

SAMS CLUB 8252 (Continued)

1007571746

- . Waste name: REACTIVE WASTE
- . Waste code: D004
- . Waste name: ARSENIC
- . Waste code: D005
- . Waste name: BARIUM
- . Waste code: D006
- . Waste name: CADMIUM
- . Waste code: D007
- . Waste name: CHROMIUM
- . Waste code: D008
- . Waste name: LEAD
- . Waste code: D009
- . Waste name: MERCURY
- . Waste code: D010
- . Waste name: SELENIUM
- . Waste code: D011
- . Waste name: SILVER
- . Waste code: D016
- . Waste name: 2,4-D (2,4-DICHLOROPHENOXYACETIC ACID)
- . Waste code: D018
- . Waste name: BENZENE
- . Waste code: D022
- . Waste name: CHLOROFORM
- . Waste code: D024
- . Waste name: M-CRESOL
- . Waste code: D025
- . Waste name: P-CRESOL
- . Waste code: D026
- . Waste name: CRESOL
- . Waste code: D027
- . Waste name: 1,4-DICHLOROBENZENE
- . Waste code: D030
- . Waste name: 2,4-DINITROTOLUENE
- . Waste code: D035
- . Waste name: METHYL ETHYL KETONE
- . Waste code: D039
- . Waste name: TETRACHLOROETHYLENE
- . Waste code: D040

Map ID
Direction
Distance
Elevation

MAP FINDINGS

Site

Database(s)

EDR ID Number
EPA ID Number

SAMS CLUB 8252 (Continued)

1007571746

. Waste name: TRICHLORETHYLENE
. Waste code: D043
. Waste name: VINYL CHLORIDE
. Waste code: P001
. Waste name: 2H-1-BENZOPYRAN-2-ONE, 4-HYDROXY-3-(3-OXO-1-PHENYLBUTYL)-, & SALTS, WHEN PRESENT AT CONCENTRATIONS GREATER THAN 0.3% (OR) WARFARIN, & SALTS, WHEN PRESENT AT CONCENTRATIONS GREATER THAN 0.3%
. Waste code: P046
. Waste name: ALPHA,ALPHA-DIMETHYLPHENETHYLAMINE (OR) BENZENEETHANAMINE, ALPHA, ALPHA-DIMETHYL-
. Waste code: P075
. Waste name: NICOTINE, & SALTS (OR) PYRIDINE, 3-(1-METHYL-2-PYRROLIDINYL)-,(S)-, & SALTS
. Waste code: U002
. Waste name: 2-PROPANONE (I) (OR) ACETONE (I)
. Waste code: U034
. Waste name: ACETALDEHYDE, TRICHLORO- (OR) CHLORAL
. Waste code: U035
. Waste name: BENZENE BUTANOIC ACID, 4-[BIS(2-CHLOROETHYL)AMINO]- (OR) CHLORAMBUCIL
. Waste code: U058
. Waste name: 2H-1,3,2-OXAZAPHOSPHORIN-2-AMINE, N,N-BIS(2-CHLOROETHYL)TETRAHYDRO-, 2-OXIDE (OR) CYCLOPHOSPHAMIDE
. Waste code: U072
. Waste name: BENZENE, 1,4-DICHLORO- (OR) P-DICHLOROBENZENE
. Waste code: U080
. Waste name: METHANE, DICHLORO- (OR) METHYLENE CHLORIDE
. Waste code: U089
. Waste name: DIETHYLSTILBESTEROL (OR) PHENOL, 4,4'-(1,2-DIETHYL-1,2-ETHENEDIYL)BIS, (E)-
. Waste code: U122
. Waste name: FORMALDEHYDE
. Waste code: U129
. Waste name: CYCLOHEXANE, 1,2,3,4,5,6-HEXACHLORO-, (1ALPHA, 2ALPHA, 3BETA, 4ALPHA, 5ALPHA, 6BETA)- (OR) LINDANE
. Waste code: U132
. Waste name: HEXACHLOROPHENE (OR) PHENOL, 2,2'-METHYLENEBIS[3,4,6-TRICHLORO-
. Waste code: U134
. Waste name: HYDROFLUORIC ACID (C,T) (OR) HYDROGEN FLUORIDE (C,T)
. Waste code: U150
. Waste name: L-PHENYLALANINE, 4-[BIS(2-CHLOROETHYL)AMINO]- (OR) MELPHALAN

Map ID
 Direction
 Distance
 Elevation

MAP FINDINGS

Site

Database(s)

EDR ID Number
 EPA ID Number

SAMS CLUB 8252 (Continued)

1007571746

- . Waste code: U154
- . Waste name: METHANOL (I) (OR) METHYL ALCOHOL (I)

- . Waste code: U159
- . Waste name: 2-BUTANONE (I,T) (OR) METHYL ETHYL KETONE (MEK) (I,T)

- . Waste code: U165
- . Waste name: NAPHTHALENE

- . Waste code: U182
- . Waste name: 1,3,5-TRIOXANE, 2,4,6-TRIMETHYL- (OR) PARALDEHYDE

- . Waste code: U188
- . Waste name: PHENOL

- . Waste code: U200
- . Waste name: RESERPINE (OR) YOHIMBAN-16-CARBOXYLIC ACID, 11,17-DIMETHOXY-18-[(3,4,5-TRIMETHOXYBENZOYL)OXY]-, METHYL ESTER, (3BETA, 16BETA, 17ALPHA, 18BETA, 20ALPHA)-

- . Waste code: U205
- . Waste name: SELENIUM SULFIDE (OR) SELENIUM SULFIDE SES2 (R,T)

- . Waste code: U249
- . Waste name: ZINC PHOSPHIDE ZN3P2, WHEN PRESENT AT CONCENTRATIONS OF 10% OR LESS

- . Waste code: U279
- . Waste name: CARBARYL (OR) 1-NAPHTHALENOL, METHYLCARBAMATE

- . Waste code: U409
- . Waste name: CARBAMIC ACID, [1,2-PHENYLENEBIS (IMINOCARBONOTHIOYL)]BIS-, DIMETHYL ESTER (OR) THIOPHANATE-METHYL

- . Waste code: U411
- . Waste name: PHENOL, 2-(1-METHYLETHOXY)-, METHYLCARBAMATE (OR) PROPOXUR

- Violation Status: No violations found

AF151
North
< 1/8
0.020 mi.
104 ft.

SHERWIN WILLIAMS STORE
BEAUFORT (County), SC
Site 1 of 2 in cluster AF

SC LUST 1007838431
SC UST N/A
FINDS

Actual:
39 ft.
Focus Map:
4

LUST:
 Name: SHERWIN WILLIAMS
 Address: 5350 RIVERS AVE
 City,State,Zip: CHARLESTON, SC 29406-6260
 Release Number: 1
 Facility ID: 12986
 Release Status Number: 7
 Substance: PETRO
 Tank Owner Company Name: WESTERN AUTO
 Tank Owner Last Name: WESTERN AUTO
 Tank Owner First name: Not reported
 NFA Date: 07/06/1998
 Tank Owner City: KANSAS CITY
 Confirmed Date: 03/23/1992
 Release Date: 11/09/1991

Map ID
Direction
Distance
Elevation

MAP FINDINGS

Site

Database(s)

EDR ID Number
EPA ID Number

SHERWIN WILLIAMS STORE (Continued)

1007838431

EID: 1773349
Local Facility District: Charleston EQC Office
SCRBCA Class Number: 5A
Release Fin Type Code: DS
Qualified: Y
Release Source: UST
Local Fac Last Name: SHERWIN WILLIAMS
Local Fac First Name: Not reported
User Name: THOMADL
Cleanup Initiated Date: 03/23/1992
Prefix: N
Total Score: 7

LUST:

Release Date: 11/09/1991
Cleanup Complete Date: 07/06/1998
Depth to Ground Water: Not reported
Ground Water Flow Direction: Not reported
Release Number: 1
Confirmed date: 03/23/1992
RP Name: WESTERN AUTO
RP Address: 2107 GRAND AVE
RP City: KANSAS CITY
RP State: MO
RP Zip: 64108-1875
SCRBCA Class Code: CLASS5A
Project Manager: THOMA, DEBRA L
Release Fin Type Code: DS

UST:

Name: SHERWIN WILLIAMS
Address: 5350 RIVERS AVE
City: CHARLESTON
Facility ID: 12986
Permit: N 12986
Owner: WESTERN AUTO
Owner Address: 2107 GRAND AVE
Owner City, st, zip: KANSAS CITY MO 64108-1875
Owner Phone: 816-346-4281

Tank ID: 1
Status: **Abandoned**
Capacity: 500
Product: Waste oil, burnt oil, used oil
Calcage: 15

FINDS:

Registry ID: 110020024221
Facility URL: http://ofmpub.epa.gov/enviro/fii_query_detail.disp_program_facility?p_registry_id=110020024221

Environmental Interest/Information System:

SC-EFIS (South Carolina - Environmental Facility Information System) integrates information on environmental facilities, permits, violations, enforcement actions, and compliance activities needed to support regulatory requirements and target environmental quality

Map ID
Direction
Distance
Elevation

MAP FINDINGS

Site

Database(s)

EDR ID Number
EPA ID Number

SHERWIN WILLIAMS STORE (Continued)

1007838431

improvements for the water, air, solid waste, and hazardous waste program areas. The EFIS was developed by the state of South Carolina and Maine joined their system in 2004.

[Click this hyperlink](#) while viewing on your computer to access additional FINDS: detail in the EDR Site Report.

AF152
North
< 1/8
0.020 mi.
104 ft.

SHERWIN WILLIAMS CO
5350 RIVERS AVE
N CHARLESTON, SC 29406

RCRA-SQG **1010567672**
SC MANIFEST **SCR000769513**

Site 2 of 2 in cluster AF

Actual:
39 ft.

RCRA-SQG:

Focus Map:
4

Date form received by agency:2019-01-18 00:00:00.0
Facility name: SHERWIN WILLIAMS CO
Facility address: 5350 RIVERS AVE
N CHARLESTON, SC 29406
EPA ID: SCR000769513
Mailing address: PROSPECT AVE, 100 MIDLAND
CLEVELAND, OH 44115
Contact: CAROL F DOE
Contact address: PROSPECT AVE, 100 MIDLAND
CLEVELAND, OH 44115
Contact country: US
Contact telephone: 216-566-1710
Contact email: Not reported
EPA Region: 04
Land type: Private
Classification: Small Small Quantity Generator
Description: Handler: generates more than 100 and less than 1000 kg of hazardous waste during any calendar month and accumulates less than 6000 kg of hazardous waste at any time; or generates 100 kg or less of hazardous waste during any calendar month, and accumulates more than 1000 kg of hazardous waste at any time

Owner/Operator Summary:

Owner/operator name: G.E.R ASSOCIATES LLC
Owner/operator address: QUENN ST
CHARLESTON, SC 29401

Owner/operator country: US
Owner/operator telephone: 843-723-6464
Owner/operator email: Not reported
Owner/operator fax: Not reported
Owner/operator extension: Not reported
Legal status: Private
Owner/Operator Type: Owner
Owner/Op start date: Not reported
Owner/Op end date: Not reported

Owner/operator name: THE SHERWIN WILLIAMS CO
Owner/operator address: PROSPECT AVE, 1000 MIDLAND
CLEVELAND, OH 44115

Owner/operator country: US
Owner/operator telephone: 216-566-1710
Owner/operator email: Not reported
Owner/operator fax: Not reported
Owner/operator extension: Not reported

Map ID
Direction
Distance
Elevation

MAP FINDINGS

Site

Database(s)

EDR ID Number
EPA ID Number

SHERWIN WILLIAMS CO (Continued)

1010567672

Legal status: Private
Owner/Operator Type: Owner
Owner/Op start date: 2007-11-29 00:00:00.
Owner/Op end date: Not reported

Owner/operator name: THE SHERWIN WILLIAMS CO
Owner/operator address: PROSPECT AVE, 1000 MIDLAND
CLEVELAND, OH 44115

Owner/operator country: US
Owner/operator telephone: 216-566-1710
Owner/operator email: Not reported
Owner/operator fax: Not reported
Owner/operator extension: Not reported

Legal status: Private
Owner/Operator Type: Operator
Owner/Op start date: 2007-11-29 00:00:00.
Owner/Op end date: Not reported

Handler Activities Summary:

U.S. importer of hazardous waste: No
Mixed waste (haz. and radioactive): No
Recycler of hazardous waste: No
Transporter of hazardous waste: No
Treater, storer or disposer of HW: No
Underground injection activity: No
On-site burner exemption: No
Furnace exemption: No
Used oil fuel burner: No
Used oil processor: No
User oil refiner: No
Used oil fuel marketer to burner: No
Used oil Specification marketer: No
Used oil transfer facility: No
Used oil transporter: No

Universal Waste Summary:

Waste type: Batteries
Accumulated waste on-site: Yes
Generated waste on-site: No

Waste type: Thermostats
Accumulated waste on-site: Yes
Generated waste on-site: No

Waste type: Lamps
Accumulated waste on-site: Yes
Generated waste on-site: No

Waste type: Pesticides
Accumulated waste on-site: Yes
Generated waste on-site: No

Historical Generators:

Date form received by agency: 2017-12-27 00:00:00.0
Site name: SHERWIN WILLIAMS CO
Classification: Small Quantity Generator

Map ID
Direction
Distance
Elevation

MAP FINDINGS

Site

Database(s)

EDR ID Number
EPA ID Number

SHERWIN WILLIAMS CO (Continued)

1010567672

Date form received by agency:2017-11-06 00:00:00.0
Site name: SHERWIN WILLIAMS CO
Classification: Large Quantity Generator

Date form received by agency:2017-07-26 00:00:00.0
Site name: SHERWIN WILLIAMS CO
Classification: Small Quantity Generator

Date form received by agency:2017-01-01 00:00:00.0
Site name: SHERWIN WILLIAMS CO
Classification: Small Quantity Generator

Date form received by agency:2010-03-25 00:00:00.0
Site name: SHERWIN WILLIAMS CO
Classification: Small Quantity Generator

Date form received by agency:2007-11-29 00:00:00.0
Site name: SHERWIN WILLIAMS CO
Classification: Small Quantity Generator

Hazardous Waste Summary:

. Waste code: D001
. Waste name: IGNITABLE WASTE

Violation Status: No violations found

MANIFEST:

EPAID: SCR000769513
Name: SHERWIN WILLIAMS
Address: 5350 RIVERS AVE
City,State,Zip: N CHARLESTON, SC 29406
District: Charleston EQC Office
Quarter: 4
Year: 2017
Record Type: T
No Waste Ind: N
Index Number: Not reported
Waste Code 1: Not reported
Waste Type 1: Not reported
Waste Code 2: Not reported
Waste Type 2: Not reported
Waste Code 3: Not reported
Waste Type 3: Not reported
Waste Code 4: Not reported
Waste Type 4: Not reported
Waste Code 5: Not reported
Waste Type 5: Not reported
Manifest Number: Not reported
Waste Description: Not reported
SIC Code: Not reported
NAICS Code: Not reported
Source Code: Not reported
Amount: Not reported
Handling Code: Not reported
Handling Description: Not reported
Shipped Date: Not reported

Map ID
 Direction
 Distance
 Elevation

MAP FINDINGS

Site

Database(s)

EDR ID Number
 EPA ID Number

SHERWIN WILLIAMS CO (Continued)

1010567672

TSD ID: Not reported
 TSD Name: Not reported
 Transporter ID: SCR000771725
 Transporter Name: SPARKS INDUSTRIAL SERVICE LLC

EPAID: SCR000769513
 Name: SHERWIN WILLIAMS
 Address: 5350 RIVERS AVE
 City,State,Zip: N CHARLESTON, SC 29406
 District: Charleston EQC Office
 Quarter: 4
 Year: 2017
 Record Type: T
 No Waste Ind: N
 Index Number: Not reported
 Waste Code 1: Not reported
 Waste Type 1: Not reported
 Waste Code 2: Not reported
 Waste Type 2: Not reported
 Waste Code 3: Not reported
 Waste Type 3: Not reported
 Waste Code 4: Not reported
 Waste Type 4: Not reported
 Waste Code 5: Not reported
 Waste Type 5: Not reported
 Manifest Number: Not reported
 Waste Description: Not reported
 SIC Code: Not reported
 NAICS Code: Not reported
 Source Code: Not reported
 Amount: Not reported
 Handling Code: Not reported
 Handling Description: Not reported
 Shipped Date: Not reported
 TSD ID: Not reported
 TSD Name: Not reported
 Transporter ID: SCR000771725
 Transporter Name: Transporter name not on file

EPAID: SCR000769513
 Name: SHERWIN WILLIAMS CO
 Address: 5350 RIVERS AVE
 City,State,Zip: N CHARLESTON, SC 29406
 District: Charleston EQC Office
 Quarter: 4
 Year: 2017
 Record Type: G
 No Waste Ind: N
 Index Number: 1
 Waste Code 1: D001
 Waste Type 1: Ignitable Liquids based on 261.21(a)(1)?Low TOC Nonwastewater
 Subcategory (containing 1% to <10% TOC)
 Waste Code 2: Not reported
 Waste Type 2: Not reported
 Waste Code 3: Not reported
 Waste Type 3: Not reported
 Waste Code 4: Not reported

Map ID
Direction
Distance
Elevation

MAP FINDINGS

Site

Database(s)

EDR ID Number
EPA ID Number

SHERWIN WILLIAMS CO (Continued)

1010567672

Waste Type 4:	Not reported
Waste Code 5:	Not reported
Waste Type 5:	Not reported
Manifest Number:	Not reported
Waste Description:	WASTE PAINT OBSOLETE
SIC Code:	Not reported
NAICS Code:	Not reported
Source Code:	G11
Amount:	21000
Handling Code:	Not reported
Handling Description:	Not reported
Shipped Date:	Not reported
TSD ID:	Not reported
TSD Name:	Not reported
Transporter ID:	Not reported
Transporter Name:	Not reported
EPAID:	SCR000769513
Name:	SHERWIN WILLIAMS CO
Address:	5350 RIVERS AVE
City,State,Zip:	N CHARLESTON, SC 29406
District:	Charleston EQC Office
Quarter:	4
Year:	2017
Record Type:	O
No Waste Ind:	N
Index Number:	1
Waste Code 1:	D001
Waste Type 1:	Ignitable Liquids based on 261.21(a)(1)?Low TOC Nonwastewater Subcategory (containing 1% to <10% TOC)
Waste Code 2:	Not reported
Waste Type 2:	Not reported
Waste Code 3:	Not reported
Waste Type 3:	Not reported
Waste Code 4:	Not reported
Waste Type 4:	Not reported
Waste Code 5:	Not reported
Waste Type 5:	Not reported
Manifest Number:	014839942JJK
Waste Description:	WASTE PAINT OBSOLETE
SIC Code:	Not reported
NAICS Code:	Not reported
Source Code:	G11
Amount:	21000
Handling Code:	Not reported
Handling Description:	Not reported
Shipped Date:	12/14/2017
TSD ID:	ALD981020894
TSD Name:	FISHER INDUSTRIAL
Transporter ID:	Not reported
Transporter Name:	Not reported

Map ID
Direction
Distance
Elevation

MAP FINDINGS

Site

Database(s)

EDR ID Number
EPA ID Number

AG153 AVIATION & RIVERS AMOCO
NNW 6001 RIVERS AVE
< 1/8 NORTH CHARLESTON, SC
0.020 mi.
105 ft. Site 1 of 3 in cluster AG

SC LUST U004017588
SC UST N/A
SC RCR
SC Financial Assurance
SC GWCI

Actual:
38 ft.

Focus Map:
4

LUST:
Name: AVIATION & RIVERS AMOCO
Address: 6001 RIVERS AVE
City,State,Zip: NORTH CHARLESTON, SC 29418
Release Number: 1
Facility ID: 01426
Release Status Number: Not reported
Substance: PETRO
Tank Owner Company Name: HERSHEL'S AUTO SERVICE IN
Tank Owner Last Name: Not reported
Tank Owner First name: Not reported
NFA Date: 06/06/2005
Tank Owner City: Not reported
Confirmed Date: Not reported
Release Date: 12/16/1989
EID: Not reported
Local Facility District: Not reported
SCRBCA Class Number: Not reported
Release Fin Type Code: Not reported
Qualified: Not reported
Release Source: Not reported
Local Fac Last Name: Not reported
Local Fac First Name: Not reported
User Name: PADGETJP
Cleanup Initiated Date: 02/13/1990
Prefix: Not reported
Total Score: 3

LUST:
Release Date: 02/19/2002
Cleanup Complete Date: 11/05/2002
Depth to Ground Water: 4
Ground Water Flow Direction: Not reported
Release Number: 2
Confirmed date: 03/13/2002
RP Name: HERSHEL'S AUTO SERVICE INC
RP Address: 1498 N HWY 17 #B
RP City: MOUNT PLEASANT
RP State: SC
RP Zip: 29464-3306
SCRBCA Class Code: CLASS3BF
Project Manager: PADGETT, JOEL P
Release Fin Type Code: W25

Release Date: 12/16/1989
Cleanup Complete Date: Not reported
Depth to Ground Water: 5
Ground Water Flow Direction: E
Release Number: 1
Confirmed date: 02/13/1990
RP Name: BP PRODUCTS OF NORTH AMERICA
RP Address: 501 WESTLAKE PKWY BLVD STE 20.107C
RP City: HOUSTON
RP State: TX

Map ID
Direction
Distance
Elevation

MAP FINDINGS

Site

Database(s)

EDR ID Number
EPA ID Number

AVIATION & RIVERS AMOCO (Continued)

U004017588

RP Zip: 77079
SCRBCA Class Code: CLASS3BD
Project Manager: PADGETT, JOEL P
Release Fin Type Code: WS

Name: AVIATION & RIVERS AMOCO
Address: 6001 RIVERS AVE
City,State,Zip: NORTH CHARLESTO, SC 29418
Release Number: 2
Facility ID: 01426
Release Status Number: Not reported
Substance: PETROL
Tank Owner Company Name: HERSHELS AUTO SERVICE IN
Tank Owner Last Name: Not reported
Tank Owner First name: Not reported
NFA Date: 06/24/2003
Tank Owner City: Not reported
Confirmed Date: Not reported
Release Date: 02/19/2002
EID: Not reported
Local Facility District: Not reported
SCRBCA Class Number: Not reported
Release Fin Type Code: Not reported
Qualified: Not reported
Release Source: Not reported
Local Fac Last Name: Not reported
Local Fac First Name: Not reported
User Name: PADGETJP
Cleanup Initiated Date: 03/13/2002
Prefix: Not reported
Total Score: 1

LUST:

Release Date: 02/19/2002
Cleanup Complete Date: 11/05/2002
Depth to Ground Water: 4
Ground Water Flow Direction: Not reported
Release Number: 2
Confirmed date: 03/13/2002
RP Name: HERSHELS AUTO SERVICE INC
RP Address: 1498 N HWY 17 #B
RP City: MOUNT PLEASANT
RP State: SC
RP Zip: 29464-3306
SCRBCA Class Code: CLASS3BF
Project Manager: PADGETT, JOEL P
Release Fin Type Code: W25

Release Date: 12/16/1989
Cleanup Complete Date: Not reported
Depth to Ground Water: 5
Ground Water Flow Direction: E
Release Number: 1
Confirmed date: 02/13/1990
RP Name: BP PRODUCTS OF NORTH AMERICA
RP Address: 501 WESTLAKE PKWY BLVD STE 20.107C
RP City: HOUSTON

Map ID
Direction
Distance
Elevation

MAP FINDINGS

Site

Database(s)

EDR ID Number
EPA ID Number

AVIATION & RIVERS AMOCO (Continued)

U004017588

RP State: TX
RP Zip: 77079
SCRBCA Class Code: CLASS3BD
Project Manager: PADGETT, JOEL P
Release Fin Type Code: WS

UST:

Name: AVIATION & RIVERS AMOCO
Address: 6001 RIVERS AVE
City: NORTH CHARLESTON
Facility ID: 01426
Permit: P 01426
Owner: HERSHEL'S AUTO SERVICE INC
Owner Address: 1498 N HWY 17 #B
Owner City, st, zip: MOUNT PLEASANT SC 29464-3306
Owner Phone: 843-797-7165

Tank ID: 1
Status: **Abandoned**
Capacity: 1000
Product: Kerosene
Calcage: 15

Name: AVIATION & RIVERS AMOCO
Address: 6001 RIVERS AVE
City: NORTH CHARLESTON

Tank ID: 10
Status: **Abandoned**
Capacity: 8000
Product: Diesel fuel
Calcage: 0

Name: AVIATION & RIVERS AMOCO
Address: 6001 RIVERS AVE
City: NORTH CHARLESTON

Tank ID: 11
Status: **Abandoned**
Capacity: 1000
Product: Waste oil, burnt oil, used oil
Calcage: 0

Name: AVIATION & RIVERS AMOCO
Address: 6001 RIVERS AVE
City: NORTH CHARLESTON

Tank ID: 2
Status: **Abandoned**
Capacity: 6000
Product: Gasoline
Calcage: 15

Name: AVIATION & RIVERS AMOCO
Address: 6001 RIVERS AVE
City: NORTH CHARLESTON

Map ID
Direction
Distance
Elevation

MAP FINDINGS

Site

Database(s)

EDR ID Number
EPA ID Number

AVIATION & RIVERS AMOCO (Continued)

U004017588

Tank ID: 3
Status: Abandoned
Capacity: 6000
Product: Gasoline
Calcage: 15

Name: AVIATION & RIVERS AMOCO
Address: 6001 RIVERS AVE
City: NORTH CHARLESTON

Tank ID: 4
Status: Abandoned
Capacity: 6000
Product: Gasoline
Calcage: 15

Name: AVIATION & RIVERS AMOCO
Address: 6001 RIVERS AVE
City: NORTH CHARLESTON

Tank ID: 5
Status: Abandoned
Capacity: 8000
Product: Gasoline
Calcage: 15

Name: AVIATION & RIVERS AMOCO
Address: 6001 RIVERS AVE
City: NORTH CHARLESTON

Tank ID: 6
Status: Abandoned
Capacity: 8000
Product: Gasoline
Calcage: 10

Name: AVIATION & RIVERS AMOCO
Address: 6001 RIVERS AVE
City: NORTH CHARLESTON

Tank ID: 7
Status: Abandoned
Capacity: 10000
Product: Gasoline
Calcage: 0

Name: AVIATION & RIVERS AMOCO
Address: 6001 RIVERS AVE
City: NORTH CHARLESTON

Tank ID: 8
Status: Abandoned
Capacity: 10000
Product: Gasoline
Calcage: 0

Name: AVIATION & RIVERS AMOCO

Map ID
Direction
Distance
Elevation

MAP FINDINGS

Site

Database(s)

EDR ID Number
EPA ID Number

AVIATION & RIVERS AMOCO (Continued)

U004017588

Address: 6001 RIVERS AVE
City: NORTH CHARLESTON

Tank ID: 9
Status: Abandoned
Capacity: 10000
Product: Gasoline
Calcage: 0

RCR:

Name: AVIATION & RIVERS AMOCO
Address: 6001 RIVERS AVE
City,State,Zip: NORTH CHARLES, SC 29418
Entity Responsibility: Not reported
Region: Not reported
Tax Id: 475-15-00-015
Latitude: 32.90522
Longitude: -80.02131
Tracking Number: 01426
Regulatory Program: Not reported
Reported: 12/16/89
CU-MCL: 04/26/05
Unit Type: Not reported
Unit Number/Letter: Not reported
Area/Acres: Not reported
Affected Media: Not reported
Site/Unit: Not reported
Conditions: Not reported
Associated Response/Corrective Action: Not reported
Associated Chemicals Requiring: Not reported

SC Financial Assurance 3:

Name: AVIATION & RIVERS AMOCO
Address: 6001 RIVERS AVE
City,State,Zip: NORTH CHARLESTON, SC 29418
Owner Name: HERSHELS AUTO SERVICE INC
Owner Address: 1498 N HWY 17 #B
Owner City: MOUNT PLEASANT
Owner State: SC
Owner Zip: 29464-3306
Mechanism: Self Insurance 280.101
Date Expired: 5/1/2002
Bill: 0

SC GWIC:

Bureau: BLWM
EAP ID: Not reported
Solid Waste Permit #: Not reported
Bureau of Land & Waste Management File #: Not reported
Permit Number: 01426
WPC Permit: Not reported
Program: DUST
Contamination: PETRO
Petroleum Products: True
Volatile Organic Compounds: False
Metals: False

Map ID
 Direction
 Distance
 Elevation

MAP FINDINGS

Site

Database(s)

EDR ID Number
 EPA ID Number

AVIATION & RIVERS AMOCO (Continued)

U004017588

Nitrates or Potential to Nitrate:	False
Pesticides & Herbicides:	False
Polychlorinated Biphenyls:	False
Base, Neutral, & Acid Extractables:	False
Phenols:	False
Radionuclides Over Max Contaminant Levels:	False
Sources Not In Other Categories:	False
Source:	UST
Underground Storage Tanks:	True
Pits, Ponds, & Lagoons:	False
Spills & Leaks:	False
Landfills:	False
Aboveground Storage Tank:	False
Spray Irrigation:	False
Single-Event Spill:	False
Unpermitted Disposal:	False
Septic Tank/Tile Field:	False
Substances Not In Other Categories:	False
Sources of Contamination Undetermined:	False
Assessment:	No
Monitoring:	No
Remediation:	Yes
Surface Impact:	No
Drinking Water Well Impact:	No
Remarks:	Site ID # 01426. RBCA Classification 3BD3. Monitored Natural Attenuation.

**AG154
 NNW
 < 1/8
 0.020 mi.
 105 ft.**

**FRANGOS AMERICAN SERVICE STN
 6001 RIVERS AVE
 CHARLESTON, SC 29405
 Site 2 of 3 in cluster AG**

**EDR Hist Auto 1021036351
 N/A**

Actual: EDR Hist Auto
38 ft.

**Focus Map:
 4**

Year:	Name:	Type:
1976	FRANGOS AMERICAN SERVICE STN	Gasoline Service Stations
1977	FRANGOS AMERICAN SERVICE STN	Gasoline Service Stations
1978	FRANGOS AMERICAN SERVICE STN	Gasoline Service Stations
1979	FRANGOS AMERICAN SERVICE STN	Gasoline Service Stations
1980	FRANGOS AMERICAN SERVICE STN	Gasoline Service Stations
1982	FRANGOS AMERICAN SERVICE STN	Gasoline Service Stations
1983	FRANGOS AMERICAN SERVICE STN	Gasoline Service Stations
1985	FRANGOS AMERICAN SERVICE STN	Gasoline Service Stations
1986	CHARLES AMOCO	Gasoline Service Stations
1986	FRANGOS AMERICAN SERVICE STN	Gasoline Service Stations
1987	FRANGOS AMERICAN SERVICE STN	Gasoline Service Stations
1987	CHARLES AMOCO	Gasoline Service Stations
1988	FRANGOS AMERICAN SERVICE STN	Gasoline Service Stations
1988	CHARLES AMOCO	Gasoline Service Stations
1989	FRANGOS AMERICAN SERVICE STN	Gasoline Service Stations
1989	CHARLES AMOCO	Gasoline Service Stations
1990	FRANGOS AMERICAN SERVICE STN	Gasoline Service Stations
1990	CHARLES AMOCO	Gasoline Service Stations
1991	FRANGOS AMERICAN SERVICE STN	Gasoline Service Stations
1991	CHARLES AMOCO	Gasoline Service Stations
1992	FRANGOS AMERICAN SERVICE STN	Gasoline Service Stations
1992	CHARLES AMOCO	Gasoline Service Stations

Map ID
Direction
Distance
Elevation

MAP FINDINGS

Site

Database(s)

EDR ID Number
EPA ID Number

FRANGOS AMERICAN SERVICE STN (Continued)

1021036351

1993	FRANGOS AMERICAN SERVICE STN	Gasoline Service Stations
1993	CHARLES AMOCO	Gasoline Service Stations
1994	CHARLES AMOCO	Gasoline Service Stations
1994	AVIATION & RIVERS AMOCO	Gasoline Service Stations
1995	AVIATION & RIVERS AMOCO	Gasoline Service Stations
1996	AVIATION & RIVERS AMOCO	Gasoline Service Stations
1997	AVIATION & RIVERS AMOCO	Gasoline Service Stations
1998	AVIATION & RIVERS AMOCO	Gasoline Service Stations
1999	AVIATION & RIVERS AMOCO	Gasoline Service Stations
2002	AVIATION & RIVERS AMOCO	Gasoline Service Stations

AG155
NNW
< 1/8
0.020 mi.
105 ft.

AMOCO OIL SS#931
6001 RIVERS AVENUE
CHARLESTON, SC 29418

RCRA NonGen / NLR

1000576020
SCD987584950

Site 3 of 3 in cluster AG

Actual:
38 ft.

RCRA NonGen / NLR:

Date form received by agency:1994-06-03 00:00:00.0

Focus Map:
4

Facility name: AMOCO OIL SS#931
Facility address: 6001 RIVERS AVENUE
CHARLESTON, SC 29418

EPA ID: SCD987584950
Mailing address: PO BOX 889
PAW CREEK, NC 28130

Contact: JONATHAN SORKIN
Contact address: PO BOX 889
PAW CREEK, NC 28130

Contact country: US
Contact telephone: 704-392-7335
Contact email: Not reported

EPA Region: 04
Classification: Non-Generator

Description: Handler: Non-Generators do not presently generate hazardous waste

Owner/Operator Summary:

Owner/operator name: AMOCO OIL COMPANY
Owner/operator address: 1200 ASHWOOD PKWY SUITE #440
ATLANTA, GA 30338

Owner/operator country: Not reported
Owner/operator telephone: 404-395-5714

Owner/operator email: Not reported
Owner/operator fax: Not reported
Owner/operator extension: Not reported

Legal status: Private

Owner/Operator Type: Owner
Owner/Op start date: Not reported
Owner/Op end date: Not reported

Handler Activities Summary:

U.S. importer of hazardous waste: No
Mixed waste (haz. and radioactive): No
Recycler of hazardous waste: No
Transporter of hazardous waste: No
Treater, storer or disposer of HW: No
Underground injection activity: No
On-site burner exemption: No

Map ID
Direction
Distance
Elevation

MAP FINDINGS

Site

Database(s)

EDR ID Number
EPA ID Number

AMOCO OIL SS#931 (Continued)

1000576020

Furnace exemption: No
Used oil fuel burner: No
Used oil processor: No
Used oil refiner: No
Used oil fuel marketer to burner: No
Used oil Specification marketer: No
Used oil transfer facility: No
Used oil transporter: No

Hazardous Waste Summary:

. Waste code: D001
. Waste name: IGNITABLE WASTE

. Waste code: D002
. Waste name: CORROSIVE WASTE

. Waste code: D008
. Waste name: LEAD

. Waste code: D018
. Waste name: BENZENE

Violation Status: No violations found

156
ENE
< 1/8
0.020 mi.
107 ft.

HD SUPPLY CONSTRUCTION SUPPLY LTD
3445 BUFFALO AVE BLG A
N CHARLESTON, SC 29418

RCRA-SQG 1010332028
SCR000768937

Actual:
39 ft.

RCRA-SQG:

Date form received by agency:2018-10-09 00:00:00.0

Focus Map:
12

Facility name: HD SUPPLY CONSTRUCTION SUPPLY LTD
Facility address: 3445 BUFFALO AVE BLG A
N CHARLESTON, SC 29418

EPA ID: SCR000768937
Mailing address: BROOK HOLLOW PKWY
NORCROSS, GA 30071

Contact: KYLE PETRIE
Contact address: BROOK HOLLOW PKWY
NORCROSS, GA 30071

Contact country: US
Contact telephone: 770-280-1616
Contact email: Not reported

EPA Region: 04
Land type: Private

Classification: Small Small Quantity Generator
Description: Handler: generates more than 100 and less than 1000 kg of hazardous waste during any calendar month and accumulates less than 6000 kg of hazardous waste at any time; or generates 100 kg or less of hazardous waste during any calendar month, and accumulates more than 1000 kg of hazardous waste at any time

Owner/Operator Summary:

Owner/operator name: HD SUPPLY CONSTRUCTION SUPPLY LTD
Owner/operator address: BUFFALO AVE
NORTH CHARLESTON, SC 29418

Map ID
Direction
Distance
Elevation

MAP FINDINGS

Site

Database(s)

EDR ID Number
EPA ID Number

HD SUPPLY CONSTRUCTION SUPPLY LTD (Continued)

1010332028

Owner/operator country: US
Owner/operator telephone: 407-822-2822
Owner/operator email: Not reported
Owner/operator fax: Not reported
Owner/operator extension: Not reported
Legal status: Private
Owner/Operator Type: Operator
Owner/Op start date: 2007-04-01 00:00:00.
Owner/Op end date: Not reported

Owner/operator name: HOME DEPOT USA INC
Owner/operator address: PACES FERRY RD
ATLANTA, GA 30339

Owner/operator country: US
Owner/operator telephone: 770-433-8211
Owner/operator email: Not reported
Owner/operator fax: Not reported
Owner/operator extension: Not reported
Legal status: Private
Owner/Operator Type: Operator
Owner/Op start date: 2007-03-20 00:00:00.
Owner/Op end date: Not reported

Owner/operator name: HD SUPPLY INC
Owner/operator address: CUMBERLAND BLVD STE 1700
ATLANTA, GA 30339

Owner/operator country: US
Owner/operator telephone: 407-822-2822
Owner/operator email: Not reported
Owner/operator fax: Not reported
Owner/operator extension: Not reported
Legal status: Private
Owner/Operator Type: Owner
Owner/Op start date: 2007-04-01 00:00:00.
Owner/Op end date: Not reported

Owner/operator name: HOME DEPOT USA INC
Owner/operator address: PACES FERRY RD
ATLANTA, GA 30339

Owner/operator country: US
Owner/operator telephone: 770-433-8211
Owner/operator email: Not reported
Owner/operator fax: Not reported
Owner/operator extension: Not reported
Legal status: Private
Owner/Operator Type: Owner
Owner/Op start date: 2007-03-20 00:00:00.
Owner/Op end date: Not reported

Handler Activities Summary:

U.S. importer of hazardous waste: No
Mixed waste (haz. and radioactive): No
Recycler of hazardous waste: No
Transporter of hazardous waste: No
Treater, storer or disposer of HW: No
Underground injection activity: No
On-site burner exemption: No

Map ID
Direction
Distance
Elevation

MAP FINDINGS

Site

Database(s)

EDR ID Number
EPA ID Number

HD SUPPLY CONSTRUCTION SUPPLY LTD (Continued)

1010332028

Furnace exemption: No
Used oil fuel burner: No
Used oil processor: No
User oil refiner: No
Used oil fuel marketer to burner: No
Used oil Specification marketer: No
Used oil transfer facility: No
Used oil transporter: No

Historical Generators:

Date form received by agency:2017-02-03 00:00:00.0
Site name: HD SUPPLY CONSTRUCTION SUPPLY LTD
Classification: Conditionally Exempt Small Quantity Generator

Date form received by agency:2009-03-16 00:00:00.0
Site name: HD SUPPLY CONSTRUCTION SUPPLY WC0257
Classification: Conditionally Exempt Small Quantity Generator

Date form received by agency:2009-01-15 00:00:00.0
Site name: HD SUPPLY CONSTRUCTION SUPPLY WC0257
Classification: Small Quantity Generator

Date form received by agency:2007-07-09 00:00:00.0
Site name: HD SUPPLY CONSTRUCTION SUPPLY WC0257
Classification: Small Quantity Generator

Date form received by agency:2007-03-20 00:00:00.0
Site name: HD SUPPLY CONSTRUCTION SUPPLY WC0257
Classification: Small Quantity Generator

Hazardous Waste Summary:

. Waste code: D001
. Waste name: IGNITABLE WASTE

. Waste code: D002
. Waste name: CORROSIVE WASTE

. Waste code: D009
. Waste name: MERCURY

. Waste code: D018
. Waste name: BENZENE

. Waste code: D035
. Waste name: METHYL ETHYL KETONE

Violation Status: No violations found

Map ID
Direction
Distance
Elevation

MAP FINDINGS

Site

Database(s) EDR ID Number
EPA ID Number

AH157 BUCHANAN VOLKSWAGEN INC
SE 5130 RIVERS AVE
< 1/8 NORTH CHARLESTON, SC
0.020 mi.
107 ft. Site 1 of 4 in cluster AH

SC LUST U004254243
SC UST N/A

Actual:
28 ft.

Focus Map:
8

LUST:
Name: BUCHANAN VOLKSWAGEN INC
Address: 5130 RIVERS AVE
City,State,Zip: NORTH CHARLESTO, SC 29418-8413
Release Number: 1
Facility ID: 14561
Release Status Number: 3
Substance: PETRO
Tank Owner Company Name: BUCHANAN VW & MAZDA
Tank Owner Last Name: BUCHANAN VW & MAZDA
Tank Owner First name: Not reported
NFA Date: 05/25/2010
Tank Owner City: GOOSE CREEK
Confirmed Date: 02/08/1994
Release Date: 06/17/1993
EID: 1781034
Local Facility District: Charleston EQC Office
SCRBCA Class Number: 4BC
Release Fin Type Code: DS
Qualified: Y
Release Source: UST
Local Fac Last Name: BUCHANAN VOLKSWAGEN INC
Local Fac First Name: Not reported
User Name: PADGETJP
Cleanup Initiated Date: 02/08/1994
Prefix: N
Total Score: 3

LUST:
Release Date: 06/17/1993
Cleanup Complete Date: Not reported
Depth to Ground Water: 3
Ground Water Flow Direction: E
Release Number: 1
Confirmed date: 02/08/1994
RP Name: BUCHANAN VW & MAZDA
RP Address: 1452 COOPERS HAWK DR
RP City: GOOSE CREEK
RP State: SC
RP Zip: 29445
SCRBCA Class Code: CLASS4BC
Project Manager: PADGETT, JOEL P
Release Fin Type Code: DS

UST:
Name: BUCHANAN VOLKSWAGEN INC
Address: 5130 RIVERS AVE
City: NORTH CHARLESTON
Facility ID: 14561
Permit: N 14561
Owner: BUCHANAN VW & MAZDA
Owner Address: 1452 COOPERS HAWK DR

Map ID
Direction
Distance
Elevation

MAP FINDINGS

Site

Database(s)

EDR ID Number
EPA ID Number

BUCHANAN VOLKSWAGEN INC (Continued)

U004254243

Owner City, st, zip: GOOSE CREEK SC 29445
Owner Phone: Not reported

Tank ID: 1
Status: **Abandoned**
Capacity: 500
Product: Gasoline
Calclage: Not reported

Name: BUCHANAN VOLKSWAGEN INC
Address: 5130 RIVERS AVE
City: NORTH CHARLESTON

Tank ID: 2
Status: **Abandoned**
Capacity: 500
Product: Motor oil, lube oil, hydraulic oil (new)
Calclage: Not reported

Name: BUCHANAN VOLKSWAGEN INC
Address: 5130 RIVERS AVE
City: NORTH CHARLESTON

Tank ID: 3
Status: **Abandoned**
Capacity: 500
Product: Waste oil, burnt oil, used oil
Calclage: Not reported

AH158 **BUCHANAN VOLKSWAGEN INC**
SE **5130 RIVERS AVE**
< 1/8 **NORTH CHARLESTON, SC**
0.020 mi.
107 ft. **Site 2 of 4 in cluster AH**

SC UST **U004253529**
N/A

Actual: **UST:**
28 ft. Name: BUCHANAN VOLKSWAGEN INC
Focus Map: Address: 5130 RIVERS AVE
8 City: NORTH CHARLESTON
Facility ID: 01098
Permit: N 01098
Owner: BURMAH CASTROL INC
Owner Address: 565 HENDERSON RD
Owner City, st, zip: JACKSONVILLE FL 32236-6220
Owner Phone: Not reported

Tank ID: 1
Status: **Abandoned**
Capacity: 1500
Product: Waste oil, burnt oil, used oil
Calclage: Not reported

Map ID
 Direction
 Distance
 Elevation

MAP FINDINGS

Site

Database(s)

EDR ID Number
 EPA ID Number

AH159 **BUCHANAN VOLKSWAGEN INC**
SE **5130 RIVERS AVE**
< 1/8 **NORTH CHARLESTON, SC 29418**
0.020 mi.
107 ft. **Site 3 of 4 in cluster AH**

SC GWCI **U004017640**
SC UIC **N/A**

Actual:
28 ft.

SC GWIC:

Focus Map:
8

Bureau:	BLWM
EAP ID:	Not reported
Solid Waste Permit #:	Not reported
Bureau of Land & Waste Management File #:	Not reported
Permit Number:	14561
WPC Permit:	Not reported
Program:	DUST
Contamination:	PETRO
Petroleum Products:	True
Volatile Organic Compounds:	False
Metals:	False
Nitrates or Potential to Nitrate:	False
Pesticides & Herbicides:	False
Polychlorinated Biphenyls:	False
Base, Neutral, & Acid Extractables:	False
Phenols:	False
Radionuclides Over Max Contaminant Levels:	False
Sources Not In Other Categories:	False
Source:	UST
Underground Storage Tanks:	True
Pits, Ponds, & Lagoons:	False
Spills & Leaks:	False
Landfills:	False
Aboveground Storage Tank:	False
Spray Irrigation:	False
Single-Event Spill:	False
Unpermitted Disposal:	False
Septic Tank/Tile Field:	False
Substances Not In Other Categories:	False
Sources of Contamination Undetermined:	False
Assessment:	No
Monitoring:	No
Remediation:	Yes
Surface Impact:	No
Drinking Water Well Impact:	No
Remarks:	Site ID # 14561. RBCA Classification 3BA4. Active corrective action.

UIC:

Name:	BUCHANAN VOLKSWAGEN INC
Address:	5130 RIVERS AVE
City,State,Zip:	NORTH CHARLESTON, SC 29418-8413
Permit Number:	SCHE03000542
Permit Holder:	SEI ENVIRONMENTAL INC
Former Permit Number:	665
Activity:	Inactive
Disposition:	Closed

MAP FINDINGS

Map ID
Direction
Distance
Elevation

Site

Database(s)

EDR ID Number
EPA ID Number

AH160 **BUCHANAN VOLKSWAGEN INC**
SE **5130 RIVERS AVE**
< 1/8 **NORTH CHARLES, SC 29418**
0.020 mi.
107 ft. **Site 4 of 4 in cluster AH**

SC RCR **S119014874**
N/A

Actual: RCR:
28 ft. Name: BUCHANAN VOLKSWAGEN INC
Focus Map: Address: 5130 RIVERS AVE
8 City,State,Zip: NORTH CHARLES, SC 29418-8413
Entity Responsibility: Not reported
Region: Not reported
Tax Id: 472-12-00-120
Latitude: 32.88739
Longitude: -80.00935
Tracking Number: 14561
Regulatory Program: Not reported
Reported: 06/17/93
CU-MCL: 05/25/10
Unit Type: Not reported
Unit Number/Letter: Not reported
Area/Acres: Not reported
Affected Media: Not reported
Site/Unit: Not reported
Conditions: Not reported
Associated Response/Corrective Action: Not reported
Associated Chemicals Requiring: Not reported

E161 **FAST POINT 53 DBA SCOTCHMAN 17**
ESE **5995 RIVERS AVE**
< 1/8 **NORTH CHARLESTON, SC**
0.021 mi.
109 ft. **Site 8 of 11 in cluster E**

SC LUST **U004254779**
SC UST **N/A**
SC Financial Assurance

Actual: LUST:
42 ft. Name: FAST POINT 53 DBA SCOTCHMAN 17
Focus Map: Address: 5995 RIVERS AVE
4 City,State,Zip: NORTH CHARLESTON, SC 29406
Release Number: 1
Facility ID: 01723
Release Status Number: Not reported
Substance: PETRO
Tank Owner Company Name: FAST POINT FOOD STORES IN
Tank Owner Last Name: Not reported
Tank Owner First name: Not reported
NFA Date: 05/15/2006
Tank Owner City: Not reported
Confirmed Date: Not reported
Release Date: 12/23/1991
EID: Not reported
Local Facility District: Not reported
SCRBCA Class Number: Not reported
Release Fin Type Code: Not reported
Qualified: Not reported
Release Source: Not reported
Local Fac Last Name: Not reported
Local Fac First Name: Not reported
User Name: PADGETJP
Cleanup Initiated Date: 06/25/1992
Prefix: Not reported

Map ID
Direction
Distance
Elevation

MAP FINDINGS

Site

Database(s)

EDR ID Number
EPA ID Number

FAST POINT 53 DBA SCOTCHMAN 17 (Continued)

U004254779

Total Score: 4

LUST:

Release Date: 12/23/1991
Cleanup Complete Date: Not reported
Depth to Ground Water: 6
Ground Water Flow Direction: W
Release Number: 1
Confirmed date: 06/25/1992
RP Name: WORSLEY COMPANIES INC
RP Address: 1410 COMMONWEALTH DR #202
RP City: WILMINGTON
RP State: NC
RP Zip: 28403
SCRBCA Class Code: CLASS2AA
Project Manager: PADGETT, JOEL P
Release Fin Type Code: WS

UST:

Name: FAST POINT 53 DBA SCOTCHMAN 17
Address: 5995 RIVERS AVE
City: NORTH CHARLESTON
Facility ID: 01723
Permit: R 01723
Owner: FAST POINT FOOD STORES INC
Owner Address: 2811 REIDVILLE RD STE 16
Owner City, st, zip: SPARTANBURG SC 29301-3227
Owner Phone: 864-587-1009

Tank ID: 1
Status: **Abandoned**
Capacity: 10000
Product: Gasoline
Calcage: 25

Name: FAST POINT 53 DBA SCOTCHMAN 17
Address: 5995 RIVERS AVE
City: NORTH CHARLESTON

Tank ID: 2
Status: **Abandoned**
Capacity: 10000
Product: Gasoline
Calcage: 25

Name: FAST POINT 53 DBA SCOTCHMAN 17
Address: 5995 RIVERS AVE
City: NORTH CHARLESTON

Tank ID: 3
Status: **Abandoned**
Capacity: 10000
Product: Gasoline
Calcage: 25

Name: FAST POINT 53 DBA SCOTCHMAN 17

Map ID
Direction
Distance
Elevation

MAP FINDINGS

Site

Database(s)

EDR ID Number
EPA ID Number

FAST POINT 53 DBA SCOTCHMAN 17 (Continued)

U004254779

Address: 5995 RIVERS AVE
City: NORTH CHARLESTON

Tank ID: 4
Status: Abandoned
Capacity: 560
Product: Waste oil, burnt oil, used oil
Calclage: 25

SC Financial Assurance 3:

Name: FAST POINT 53 DBA SCOTCHMAN 17
Address: 5995 RIVERS AVE
City,State,Zip: NORTH CHARLESTON, SC 29406
Owner Name: FAST POINT FOOD STORES INC
Owner Address: 2811 REIDVILLE RD STE 16
Owner City: SPARTANBURG
Owner State: SC
Owner Zip: 29301-3227
Mechanism: Guarantee
Date Expired: 10/1/2005
Bill: 0

E162
ESE
< 1/8
0.021 mi.
109 ft.

FAST POINT 53 DBA SCOTCHMAN 17
5995 RIVERS AVE
NORTH CHARLESTON, SC 29406

SC RCR **U004018099**
SC GWCI **N/A**
SC UIC

Site 9 of 11 in cluster E

Actual:
42 ft.

RCR:
Name: FAST POINT 53 DBA SCOTCHMAN
Address: 5995 RIVERS AVE
City,State,Zip: NORTH CHARLES, SC 29406
Entity Responsibility: Not reported
Region: Not reported
Tax Id: 472-03-00-096
Latitude: 32.90427
Longitude: -80.02095
Tracking Number: 01723
Regulatory Program: Not reported
Reported: 12/23/91
CU-MCL: 09/15/05
Unit Type: Not reported
Unit Number/Letter: Not reported
Area/Acres: Not reported
Affected Media: Not reported
Site/Unit: Not reported
Conditions: Not reported
Associated Response/Corrective Action: Not reported
Associated Chemicals Requiring: Not reported

Focus Map:
4

SC GWIC:

Bureau: BLWM
EAP ID: Not reported
Solid Waste Permit #: Not reported
Bureau of Land & Waste Management File #: Not reported
Permit Number: 01723
WPC Permit: Not reported

Map ID
Direction
Distance
Elevation

MAP FINDINGS

Site

Database(s)

EDR ID Number
EPA ID Number

FAST POINT 53 DBA SCOTCHMAN 17 (Continued)

U004018099

Program: DUST
Contamination: PETRO
Petroleum Products: True
Volatile Organic Compounds: False
Metals: False
Nitrates or Potential to Nitrate: False
Pesticides & Herbicides: False
Polychlorinated Biphenyls: False
Base, Neutral, & Acid Extractables: False
Phenols: False
Radionuclides Over Max Contaminant Levels: False
Sources Not In Other Categories: False
Source: UST
Underground Storage Tanks: True
Pits, Ponds, & Lagoons: False
Spills & Leaks: False
Landfills: False
Aboveground Storage Tank: False
Spray Irrigation: False
Single-Event Spill: False
Unpermitted Disposal: False
Septic Tank/Tile Field: False
Substances Not In Other Categories: False
Sources of Contamination Undetermined: False
Assessment: No
Monitoring: No
Remediation: Yes
Surface Impact: No
Drinking Water Well Impact: No
Remarks: Site ID # 01723. RBCA Classification 2AA4. Active corrective action.

UIC:

Name: SCOTCHMAN 171
Address: 5995 RIVERS AVE
City, State, Zip: NORTH CHARLESTON, SC 29406
Permit Number: SCHE03000370
Permit Holder: CENAMA INC
Former Permit Number: 492
Activity: Inactive
Disposition: Closed

E163
ESE
< 1/8
0.021 mi.
109 ft.

MIZZELLS INCORPORATED
5995 RIVERS AVE
CHARLESTON, SC 29418
Site 10 of 11 in cluster E

EDR Hist Auto **1021114518**
N/A

Actual: EDR Hist Auto
42 ft.

Focus Map:
4

Year:	Name:	Type:
1986	MIZZELLS INCORPORATED	General Automotive Repair Shops
1987	MIZZELLS INCORPORATED	General Automotive Repair Shops
1988	MIZZELLS INCORPORATED	Gasoline Service Stations
1989	MIZZELLS INCORPORATED	Gasoline Service Stations
1990	MIZZELLS INCORPORATED	Gasoline Service Stations
1991	MIZZELLS INCORPORATED	Gasoline Service Stations
1992	MIZZELLS INCORPORATED	Gasoline Service Stations

Map ID
Direction
Distance
Elevation

MAP FINDINGS

Site

Database(s)

EDR ID Number
EPA ID Number

MIZZELLS INCORPORATED (Continued)

1021114518

1993 MIZZELLS INCORPORATED Gasoline Service Stations
1994 MIZZELLS INCORPORATED Gasoline Service Stations
1995 MIZZELLS INCORPORATED Gasoline Service Stations

E164
ESE
< 1/8
0.021 mi.
109 ft.

FUEL EXPRESS 2
5995 RIVERS AVE
NORTH CHARLESTON, SC

SC UST U004255160
SC Financial Assurance N/A

Site 11 of 11 in cluster E

Actual:
42 ft.

UST:

Focus Map:
4

Name: FUEL EXPRESS 2
Address: 5995 RIVERS AVE
City: NORTH CHARLESTON
Facility ID: 18913
Permit: P 18913
Owner: PATEL, BHAGWANDAS P
Owner Address: 1803 BUSH RIVER RD
Owner City, st, zip: COLUMBIA SC 29210
Owner Phone: 843-343-2259

Tank ID: 1
Status: Currently in Use
Capacity: 12000
Product: Gasoline RUL
Calclage: 0

Name: FUEL EXPRESS 2
Address: 5995 RIVERS AVE
City: NORTH CHARLESTON

Tank ID: 2
Status: Currently in Use
Capacity: 4000
Product: Gasoline Super/Prem
Calclage: 0

SC Financial Assurance 3:

Name: FUEL EXPRESS 2
Address: 5995 RIVERS AVE
City,State,Zip: NORTH CHARLESTON, SC 29406
Owner Name: PATEL, BHAGWANDAS P
Owner Address: 1803 BUSH RIVER RD
Owner City: COLUMBIA
Owner State: SC
Owner Zip: 29210
Mechanism: Self Insurance 280.101
Date Expired: 1/7/2020
Bill: 2

Map ID
Direction
Distance
Elevation

MAP FINDINGS

Site

Database(s)

EDR ID Number
EPA ID Number

AI165
South
< 1/8
0.022 mi.
116 ft.

RSFH SAINT FRANCIS HOSPITAL
2095 HENRY TECKLENBURG DR
CHARLESTON, SC 29414

RCRA-SQG 1014927707
FINDS SCR000773168
ECHO

Site 1 of 2 in cluster AI

Actual:
12 ft.

RCRA-SQG:

Focus Map:
19

Date form received by agency:2019-02-01 00:00:00.0
Facility name: RSFH SAINT FRANCIS HOSPITAL
Facility address: 2095 HENRY TECKLENBURG DR
CHARLESTON, SC 29414
EPA ID: SCR000773168
Mailing address: HENRY TECKLENBURG DR
CHARLESTON, SC 29414
Contact: JIMMY WILKERSON
Contact address: CALHOUN ST
CHARLESTON, SC 29401
Contact country: US
Contact telephone: 843-724-1963
Contact email: JIMMY.WILKERSON@RSFH.COM
EPA Region: 04
Land type: Private
Classification: Small Small Quantity Generator
Description: Handler: generates more than 100 and less than 1000 kg of hazardous waste during any calendar month and accumulates less than 6000 kg of hazardous waste at any time; or generates 100 kg or less of hazardous waste during any calendar month, and accumulates more than 1000 kg of hazardous waste at any time

Owner/Operator Summary:

Owner/operator name: ROPER SAINT FRANCIS HEALTHCARE
Owner/operator address: CALHOUN ST
CHARLESTON, SC 29401
Owner/operator country: US
Owner/operator telephone: Not reported
Owner/operator email: Not reported
Owner/operator fax: Not reported
Owner/operator extension: Not reported
Legal status: Private
Owner/Operator Type: Owner
Owner/Op start date: 2014-05-13 00:00:00.
Owner/Op end date: Not reported

Owner/operator name: BON SECOURS ROPER ST FRANCIS HEALTHCARE
Owner/operator address: HENR TECKLENBURG DR
CHARLESTON, SC 29414
Owner/operator country: US
Owner/operator telephone: 843-724-2139
Owner/operator email: Not reported
Owner/operator fax: Not reported
Owner/operator extension: Not reported
Legal status: Private
Owner/Operator Type: Operator
Owner/Op start date: 2011-11-09 00:00:00.
Owner/Op end date: Not reported

Owner/operator name: BON SECOURS ROPER ST FRANCIS HEALTHCARE
Owner/operator address: HENR TECKLENBURG DR
CHARLESTON, SC 29414

Map ID
Direction
Distance
Elevation

MAP FINDINGS

Site

Database(s)

EDR ID Number
EPA ID Number

RSFH SAINT FRANCIS HOSPITAL (Continued)

1014927707

Owner/operator country: US
Owner/operator telephone: 843-724-2139
Owner/operator email: Not reported
Owner/operator fax: Not reported
Owner/operator extension: Not reported
Legal status: Private
Owner/Operator Type: Owner
Owner/Op start date: 2011-11-09 00:00:00.
Owner/Op end date: Not reported

Handler Activities Summary:

U.S. importer of hazardous waste: No
Mixed waste (haz. and radioactive): No
Recycler of hazardous waste: No
Transporter of hazardous waste: No
Treater, storer or disposer of HW: No
Underground injection activity: No
On-site burner exemption: No
Furnace exemption: No
Used oil fuel burner: No
Used oil processor: No
User oil refiner: No
Used oil fuel marketer to burner: No
Used oil Specification marketer: No
Used oil transfer facility: No
Used oil transporter: No

Historical Generators:

Date form received by agency:2018-01-26 00:00:00.0
Site name: RSFH SAINT FRANCIS HOSPITAL
Classification: Small Quantity Generator

Date form received by agency:2015-01-20 00:00:00.0
Site name: RSFH SAINT FRANCIS HOSPITAL
Classification: Small Quantity Generator

Date form received by agency:2014-05-13 00:00:00.0
Site name: RSFH SAINT FRANCIS HOSPITAL
Classification: Small Quantity Generator

Date form received by agency:2013-06-19 00:00:00.0
Site name: RSFH SAINT FRANCIS HOSPITAL
Classification: Small Quantity Generator

Date form received by agency:2012-02-10 00:00:00.0
Site name: BON SECOURS ST FRANCIS HOSPITAL
Classification: Small Quantity Generator

Date form received by agency:2011-11-09 00:00:00.0
Site name: BON SECOURS ST FRANCIS XAVIEN HOSPITAL
Classification: Small Quantity Generator

Hazardous Waste Summary:

. Waste code: D001
. Waste name: IGNITABLE WASTE

Map ID
Direction
Distance
Elevation

MAP FINDINGS

Site

Database(s)

EDR ID Number
EPA ID Number

RSFH SAINT FRANCIS HOSPITAL (Continued)

1014927707

- . Waste code: D002
- . Waste name: CORROSIVE WASTE

- . Waste code: D003
- . Waste name: REACTIVE WASTE

- . Waste code: D004
- . Waste name: ARSENIC

- . Waste code: D007
- . Waste name: CHROMIUM

- . Waste code: D009
- . Waste name: MERCURY

- . Waste code: D010
- . Waste name: SELENIUM

- . Waste code: D011
- . Waste name: SILVER

- . Waste code: D022
- . Waste name: CHLOROFORM

- . Waste code: D024
- . Waste name: M-CRESOL

- . Waste code: D026
- . Waste name: CRESOL

- . Waste code: F001
- . Waste name: THE FOLLOWING SPENT HALOGENATED SOLVENTS USED IN DEGREASING: TETRACHLOROETHYLENE, TRICHLOROETHYLENE, METHYLENE CHLORIDE, 1,1,1-TRICHLOROETHANE, CARBON TETRACHLORIDE AND CHLORINATED FLUOROCARBONS; ALL SPENT SOLVENT MIXTURES/BLENDS USED IN DEGREASING CONTAINING, BEFORE USE, A TOTAL OF TEN PERCENT OR MORE (BY VOLUME) OF ONE OR MORE OF THE ABOVE HALOGENATED SOLVENTS OR THOSE SOLVENTS LISTED IN F002, F004, AND F005; AND STILL BOTTOMS FROM THE RECOVERY OF THESE SPENT SOLVENTS AND SPENT SOLVENT MIXTURES.

- . Waste code: F002
- . Waste name: THE FOLLOWING SPENT HALOGENATED SOLVENTS: TETRACHLOROETHYLENE, METHYLENE CHLORIDE, TRICHLOROETHYLENE, 1,1,1-TRICHLOROETHANE, CHLOROBENZENE, 1,1,2-TRICHLORO-1,2,2-TRIFLUOROETHANE, ORTHO-DICHLOROBENZENE, TRICHLOROFLUOROMETHANE, AND 1,1,2, TRICHLOROETHANE; ALL SPENT SOLVENT MIXTURES/BLENDS CONTAINING, BEFORE USE, A TOTAL OF TEN PERCENT OR MORE (BY VOLUME) OF ONE OR MORE OF THE ABOVE HALOGENATED SOLVENTS OR THOSE SOLVENTS LISTED IN F001, F004, AND F005; AND STILL BOTTOMS FROM THE RECOVERY OF THESE SPENT SOLVENTS AND SPENT SOLVENT MIXTURES.

- . Waste code: F003
- . Waste name: THE FOLLOWING SPENT NONHALOGENATED SOLVENTS: XYLENE, ACETONE, ETHYL ACETATE, ETHYL BENZENE, ETHYL ETHER, METHYL ISOBUTYL KETONE, N-BUTYL ALCOHOL, CYCLOHEXANONE, AND METHANOL; ALL SPENT SOLVENT MIXTURES/BLENDS CONTAINING, BEFORE USE, ONLY THE ABOVE SPENT NONHALOGENATED SOLVENTS; AND ALL SPENT SOLVENT MIXTURES/BLENDS

Map ID
Direction
Distance
Elevation

MAP FINDINGS

Site

Database(s)

EDR ID Number
EPA ID Number

RSFH SAINT FRANCIS HOSPITAL (Continued)

1014927707

CONTAINING, BEFORE USE, ONE OR MORE OF THE ABOVE NONHALOGENATED SOLVENTS, AND A TOTAL OF TEN PERCENT OR MORE (BY VOLUME) OF ONE OR MORE OF THOSE SOLVENTS LISTED IN F001, F002, F004, AND F005; AND STILL BOTTOMS FROM THE RECOVERY OF THESE SPENT SOLVENTS AND SPENT SOLVENT MIXTURES.

- . Waste code: F005
- . Waste name: THE FOLLOWING SPENT NONHALOGENATED SOLVENTS: TOLUENE, METHYL ETHYL KETONE, CARBON DISULFIDE, ISOBUTANOL, PYRIDINE, BENZENE, 2-ETHOXYETHANOL, AND 2-NITROPROPANE; ALL SPENT SOLVENT MIXTURES/BLENDS CONTAINING, BEFORE USE, A TOTAL OF TEN PERCENT OR MORE (BY VOLUME) OF ONE OR MORE OF THE ABOVE NONHALOGENATED SOLVENTS OR THOSE SOLVENTS LISTED IN F001, F002, OR F004; AND STILL BOTTOMS FROM THE RECOVERY OF THESE SPENT SOLVENTS AND SPENT SOLVENT MIXTURES.

- . Waste code: P001
- . Waste name: 2H-1-BENZOPYRAN-2-ONE, 4-HYDROXY-3-(3-OXO-1-PHENYLBUTYL)-, & SALTS, WHEN PRESENT AT CONCENTRATIONS GREATER THAN 0.3% (OR) WARFARIN, & SALTS, WHEN PRESENT AT CONCENTRATIONS GREATER THAN 0.3%

- . Waste code: P012
- . Waste name: ARSENIC OXIDE AS2O3 (OR) ARSENIC TRIOXIDE

- . Waste code: P075
- . Waste name: NICOTINE, & SALTS (OR) PYRIDINE, 3-(1-METHYL-2-PYRROLIDINYL)-,(S)-, & SALTS

- . Waste code: P188
- . Waste name: BENZOIC ACID, 2-HYDROXY-, COMPD. WITH (3AS-CIS)-1,2,3,3A,8,8A-HEXAHYDRO-1,3A,8-TRIMETHYLPYRROLO[2,3-B]INDOL-5-YL METHYLCARBAMATE ESTER (1:1) (OR) PHYSOSTIGMINE SALICYLATE

- . Waste code: U010
- . Waste name: AZIRINO [2',3':3,4]PYRROLO[1,2-A]INDOLE-4,7-DIONE, 6-AMINO-8-[[[(AMINOCARBONYL)OXY]METHYL]-1,1A,2,8,8A,8B-HEXAHYDRO-8A-METHOXY-5-METHYL-, [1AS-(1AALPHA, 8BETA, 8AALPHA, 8BALPHA)]- (OR) MITOMYCIN C

- . Waste code: U112
- . Waste name: ACETIC ACID, ETHYL ESTER (I) (OR) ETHYL ACETATE (I)

- . Waste code: U200
- . Waste name: RESERPINE (OR) YOHIMBAN-16-CARBOXYLIC ACID, 11,17-DIMETHOXY-18-[(3,4,5-TRIMETHOXYBENZOYL)OXY]-, METHYL ESTER, (3BETA, 16BETA, 17ALPHA, 18BETA, 20ALPHA)-

- . Waste code: U205
- . Waste name: SELENIUM SULFIDE (OR) SELENIUM SULFIDE SES2 (R,T)

- . Waste code: U206
- . Waste name: D-GLUCOSE, 2-DEOXY-2-[[[(METHYLNITROSOAMINO)-CARBONYL]AMINO]- (OR) GLUCOPYRANOSE, 2-DEOXY-2-(3-METHYL-3-NITROSOUREIDO)-,D- (OR) STREPTOZOTOCIN

Violation Status: No violations found

FINDS:

Registry ID: 110044831652

Map ID
 Direction
 Distance
 Elevation

MAP FINDINGS

Site

Database(s)

EDR ID Number
 EPA ID Number

RSFH SAINT FRANCIS HOSPITAL (Continued)

1014927707

Facility URL: http://ofmpub.epa.gov/enviro/fii_query_detail.disp_program_facility?p_registry_id=110044831652

Environmental Interest/Information System:

RCRAInfo is a national information system that supports the Resource Conservation and Recovery Act (RCRA) program through the tracking of events and activities related to facilities that generate, transport, and treat, store, or dispose of hazardous waste. RCRAInfo allows RCRA program staff to track the notification, permit, compliance, and corrective action activities required under RCRA.

[Click this hyperlink](#) while viewing on your computer to access additional FINDS: detail in the EDR Site Report.

ECHO:

Envid: 1014927707
 Registry ID: 110044831652
 DFR URL: <http://echo.epa.gov/detailed-facility-report?fid=110044831652>

AI166
 South
 < 1/8
 0.022 mi.
 116 ft.

**BON ST. FRANCIS HOSPITAL
 2095 HENRY TECKLEBURG DR.
 CHARLESTON, SC 29414**

**SC AST A100200409
 N/A**

Site 2 of 2 in cluster AI

Actual:
 12 ft.

AST:

Focus Map:
 19

Facility ID:	1756
District:	Trident
Mailing Addr:	Not reported
Mailing City,St,Zip:	Charleston, SC 29414-
Facility Manager:	Larry Farnsworth
Manager Phone:	8434021168
Facility office location:	2095 Henry Tecklenburg Dr.
Facility phone number:	8434021000
Facility manager Ext:	Not reported
Tank A-How many of size < 250 glns:	0
Tank B-How many of size 250-1000 glns:	0
Tank C-How many of size 1001-2000 glns:	0
Tank D-How many of size 2001-10000 glns:	0
Tank E-How many of size 10001-42000 glns:	3
Tank F-How many of size 42001-250000 glns:	0
Tank G-How many of size 250001-1000000 glns:	0
Tank H-How many of size 1000001-4000000 glns:	0
Tank I-How many of size >4000000 glns:	0
Total site capacity 661-2,000 glns:	False
Total site capacity 2001-10,000 glns:	False
Total site capacity 10,001-42,000 glns:	True
Total site capacity 42,001-100,000 glns:	False
Total site capacity 100,001-250,000 glns:	False
Total site capacity 250,001-1,000,000 glns:	False
Total site capacity 1,000,001-5,000,000 glns:	False
Total site capacity 5,000,001-10,000,000 glns:	False
Total site capacity >10,000,000 glns:	False
Actual storage amount in gallons:	40000.00000
NAICS code:	39.00000
Is this a registered terminal facility?:	False
If not, does it need to be registered?:	False
Earthen containment:	False
Asphalt containment:	False

Map ID
Direction
Distance
Elevation

MAP FINDINGS

Site

Database(s)

EDR ID Number
EPA ID Number

BON ST. FRANCIS HOSPITAL (Continued)

A100200409

Liner: False
Concrete floor and walls: False
Concrete walls, earth floor: False
Block walls, concrete floor: False
Block walls, earthen floor: False
Double wall tank: True
Does containment need repair?: False
GPS unit make/model: Trimble XRS
GPS mode uncorrected, Radio beacon, Satellite corrected: Sat - DGPS
Lat/Long: 32 48 28.35 -80 02 34.57
Date data was collected: 02/13/03
Comments: total estimate

167
WSW
< 1/8
0.023 mi.
122 ft.

CHARLESTON BOAT CENTER
5133 RIVERS AVE
NORTH CHARLESTON, SC

SC SHWS U004154265
SC LUST N/A
SC UST
SC AUL
SC VCP
SC BROWNFIELDS
SC ALLSITES

Actual:
29 ft.

Focus Map:
8

SHWS:
Name: CHARLESTON BOAT/NASON MEDICAL CENTER
Address: 5133 RIVERS AVE
City, State, Zip: NORTH CHARLESTON, SC 29406-6338
EPA ID: SCS123457215

LUST:

Name: CHARLESTON BOAT CENTER
Address: 5133 RIVERS AVE
City, State, Zip: NORTH CHARLESTON, SC 29405
Release Number: 1
Facility ID: 19513
Release Status Number: 3
Substance: PETROL
Tank Owner Company Name: NORTON, H
Tank Owner Last Name: NORTON
Tank Owner First name: H
NFA Date: 10/13/2014
Tank Owner City: MONCKS CORNER
Confirmed Date: 04/14/2010
Release Date: 12/05/1990
EID: 55962540
Local Facility District: Charleston EQC Office
SCRBCA Class Number: 3BF
Release Fin Type Code: DS
Qualified: Y
Release Source: UST
Local Fac Last Name: CHARLESTON BOAT CENTER
Local Fac First Name: Not reported
User Name: DUNNRA
Cleanup Initiated Date: 04/14/2010
Prefix: N
Total Score: 3

LUST:

Release Date: 12/05/1990
Cleanup Complete Date: Not reported

Map ID
Direction
Distance
Elevation

MAP FINDINGS

Site

Database(s)

EDR ID Number
EPA ID Number

CHARLESTON BOAT CENTER (Continued)

U004154265

Depth to Ground Water: 5.780
Ground Water Flow Direction: S
Release Number: 1
Confirmed date: 04/14/2010
RP Name: NORTON
RP Address: 1018 LIVE OAK AVE
RP City: MONCKS CORNER
RP State: SC
RP Zip: 29461-7029
SCRBCA Class Code: CLASS3BF
Project Manager: SHRADER, ART A
Release Fin Type Code: WS

UST:

Name: CHARLESTON BOAT CENTER
Address: 5133 RIVERS AVE
City: NORTH CHARLESTON
Facility ID: 19513
Permit: N 19513
Owner: NORTON, H P
Owner Address: 1018 LIVE OAK AVE
Owner City, st, zip: MONCKS CORNER SC 29461-7029
Owner Phone: 843-761-2463

Tank ID: 1
Status: **Abandoned**
Capacity: 500
Product: Gasoline
Calclage: 0

Name: CHARLESTON BOAT/NASON MEDICAL CENTER
Address: 5133 RIVERS AVE
Address 2: Not reported
City,State,Zip: NORTH CHARLESTON, SC 29406-6338

NORTH CHARLESTON, SC 29406-6338:

Owner: BANKFIELD HOLDING COMPANY LLC;RIVER ONE LLC
Latitude / Longitude: 32.88731 / -80.01105
Project Status: COMP
Execute Date: 06/28/2010
Restriction File Date: 11/02/2010
Cleanup Contract Complete Date:02/16/2012
Project Complete Date: 02/16/2012
File Number: 57837
Land Use Restriction: SOIL GW;SOIL GW
Contamination on Site: Metals, Base Neutral Acid Extractables
Brownfield Type: Not reported
Fund 128(A) Utilized: No
Respond Action Planned: No
Acreage: 1.3

VCP:

Name: CHARLESTON BOAT/NASON MEDICAL CENTER
Address: 5133 RIVERS AVE
City,State,Zip: NORTH CHARLESTON, SC 29406-6338
Person Company: BANKFIELD HOLDING COMPANY LLC

Map ID
Direction
Distance
Elevation

MAP FINDINGS

Site

Database(s)

EDR ID Number
EPA ID Number

CHARLESTON BOAT CENTER (Continued)

U004154265

Prim Address 1: 205 GOLF RD
Prim Address 2: Not reported
Prim City: SUMMERVILLE
Prim State: SC
Prim Zip: 29483
Type Brownfield: Not reported
Contact: ROBERT T. HAMILTON
Status code: COMP
File Number: 57837
Exec Date: 28-Jun-10
Contract Mailed Date: 25-Mar-10
Date Terminated: Not reported
Contract #: 10-5864-NRP
Contract Type: NRP
Contract Manager: OVERCASH JO CHERIE C
Acreage: 1.3
COC Issued Date: 16-Feb-12
RC Executed Date: 28-Jun-10
I C Received: 2-Mar-10
Workplan Due: Not reported
Workplan Receive: Not reported
Workplan Reviewed: Not reported
Workplan Approved: Not reported
Report Receive: 11-May-10
Report Reviewed: Not reported
Report Approved: Not reported
Cap Approved: Not reported

Name: CHARLESTON BOAT/NASON MEDICAL CENTER
Address: 5133 RIVERS AVE
City,State,Zip: NORTH CHARLESTON, SC 29406-6338
Person Company: RIVER ONE LLC
Prim Address 1: 205 GOLF RD
Prim Address 2: Not reported
Prim City: SUMMERVILLE
Prim State: SC
Prim Zip: 29483
Type Brownfield: Not reported
Contact: ROBERT T. HAMILTON
Status code: COMP
File Number: 57837
Exec Date: 19-Jan-12
Contract Mailed Date: Not reported
Date Terminated: Not reported
Contract #: 10-5864-NRP
Contract Type: NRP
Contract Manager: OVERCASH JO CHERIE C
Acreage: Not reported
COC Issued Date: 16-Feb-12
RC Executed Date: 28-Jun-10
I C Received: Not reported
Workplan Due: Not reported
Workplan Receive: Not reported
Workplan Reviewed: Not reported
Workplan Approved: Not reported
Report Receive: Not reported
Report Reviewed: Not reported

Map ID
Direction
Distance
Elevation

MAP FINDINGS

Site

Database(s)

EDR ID Number
EPA ID Number

CHARLESTON BOAT CENTER (Continued)

U004154265

Report Approved: Not reported
Cap Approved: Not reported

SC BROWNFIELD:

Name: CHARLESTON BOAT/NASON MEDICAL CENTER
Address: 5133 RIVERS AVE
City,State,Zip: NORTH CHARLESTON, SC 29406-6338
Contract Number: 10-5864-NRP
Contract Type: NRP
File Number: 57837
Contract Manager: OVERCASH JO CHERIE C
Person Company: BANKFIELD HOLDING COMPANY LLC
Primary Address1: 205 GOLF RD
Primary Address2: Not reported
Primary City: SUMMERVILLE
Primary State Code: SC
Primary Zip Code: 29483
Type Brownfield: Not reported
Acreage: 1.3
Contract Executed: 28-Jun-10
COC Date Issued: 16-Feb-12
RC Executed: 28-Jun-10
Contact: ROBERT T. HAMILTON
Status Code: COMP
IC Received: 2-Mar-10
Workplan Due: Not reported
Workplan Received: Not reported
Workplan Reviewed: Not reported
Workplan Approved: Not reported
Report Received: 11-May-10
Report Reviewed: Not reported
Report Approved: Not reported
Cap Approved: Not reported
Contract Mailed: 25-Mar-10
Date Terminated: Not reported

Name: CHARLESTON BOAT/NASON MEDICAL CENTER
Address: 5133 RIVERS AVE
City,State,Zip: NORTH CHARLESTON, SC 29406-6338
Contract Number: 10-5864-NRP
Contract Type: NRP
File Number: 57837
Contract Manager: OVERCASH JO CHERIE C
Person Company: RIVER ONE LLC
Primary Address1: 205 GOLF RD
Primary Address2: Not reported
Primary City: SUMMERVILLE
Primary State Code: SC
Primary Zip Code: 29483
Type Brownfield: Not reported
Acreage: Not reported
Contract Executed: 19-Jan-12
COC Date Issued: 16-Feb-12
RC Executed: 28-Jun-10
Contact: ROBERT T. HAMILTON
Status Code: COMP
IC Received: Not reported

Map ID
Direction
Distance
Elevation

MAP FINDINGS

Site

Database(s)

EDR ID Number
EPA ID Number

CHARLESTON BOAT CENTER (Continued)

U004154265

Workplan Due:	Not reported
Workplan Received:	Not reported
Workplan Reviewed:	Not reported
Workplan Approved:	Not reported
Report Received:	Not reported
Report Reviewed:	Not reported
Report Approved:	Not reported
Cap Approved:	Not reported
Contract Mailed:	Not reported
Date Terminated:	Not reported

ALLSITES:

Name:	CHARLESTON BOAT/NASON MEDICAL CENTER
Address:	5133 RIVERS AVE
City,State,Zip:	NORTH CHARLESTON, SC 29406-6338
Brownfield:	Not reported
Brownfield Type:	Not reported
Funds Used:	No
Resp Action:	No
Permit Number:	Not reported
Program:	Not reported
Owner:	BANKFIELD HOLDING COMPANY LLC;RIVER ONE LLC
Project Status Code:	COMP
Execute Date:	06/28/2010
Restrictions Filed Date:	11/2/2010
Cleanup Contract Complete Date:	02/16/2012
Project Complete Date:	2/16/2012
File Number:	57837
Land Use Restriction:	SOIL GW;SOIL GW
Contamination On Site:	Metals, Base Neutral Acid Extractables
Acreage:	1.3
Soil Contamination Desc:	Not reported
Soil COCS:	Not reported
SW Sed Contamination Desc:	Not reported
SW COCS:	Not reported
GW Contamination Desc:	Not reported
GW COCS:	Not reported
Air Contamination Desc:	Not reported
Air COCS:	Not reported
Lat:	32.88731
Long:	-80.01105

AA168 COMPLETE CORNER
SSE 2130 N BOLAND CIR
< 1/8 NORTH CHARLESTON, SC 29406
0.023 mi.
123 ft. Site 2 of 2 in cluster AA

EDR Hist Auto 1021248605
N/A

Actual: EDR Hist Auto
58 ft.

Focus Map:	Year:	Name:	Type:
4	2007	COMPLETE CORNER	Gasoline Service Stations
	2008	COMPLETE CORNER	Gasoline Service Stations

Map ID
Direction
Distance
Elevation

MAP FINDINGS

Site

Database(s)

EDR ID Number
EPA ID Number

AJ169 CHARLESTON COIN CENTER
WSW 2399 AIRPARK RD
< 1/8 NORTH CHARLESTON, SC
0.024 mi.
127 ft. Site 1 of 2 in cluster AJ

SC LUST U004017997
SC UST N/A

Actual:
55 ft.

Focus Map:
4

LUST:
Name: CHARLESTON COIN CENTER
Address: 2399 AIRPARK RD
City,State,Zip: NORTH CHARLESTON, SC 29406
Release Number: 1
Facility ID: 16630
Release Status Number: Not reported
Substance: PETRO
Tank Owner Company Name: AMERICAN DEVELOPMENT C
Tank Owner Last Name: AMERICAN DEVELOPMENT CORP
Tank Owner First name: Not reported
NFA Date: 04/14/1995
Tank Owner City: CHARLESTON
Confirmed Date: 10/28/1993
Release Date: 10/28/1993
EID: 1792190
Local Facility District: Charleston EQC Office
SCRBCA Class Number: Not reported
Release Fin Type Code: UNK
Qualified: Not reported
Release Source: UST
Local Fac Last Name: CHARLESTON COIN CENTER
Local Fac First Name: Not reported
User Name: MINERRS
Cleanup Initiated Date: 10/28/1993
Prefix: U
Total Score: Not reported

UST:

Name: CHARLESTON COIN CENTER
Address: 2399 AIRPARK RD
City: NORTH CHARLESTON
Facility ID: 16630
Permit: U 16630
Owner: AMERICAN DEVELOPMENT CORP
Owner Address: 1930 HANAHAN RD
Owner City, st, zip: CHARLESTON SC 29406-5810
Owner Phone: 843-572-0010

Tank ID: 1
Status: Abandoned
Capacity: 2000
Product: Fuel oil
Calcage: 25

Name: CHARLESTON COIN CENTER
Address: 2399 AIRPARK RD
City: NORTH CHARLESTON

Tank ID: 2
Status: Abandoned
Capacity: Not reported
Product: Multiple hydrocarbons

Map ID
Direction
Distance
Elevation

MAP FINDINGS

Site

Database(s)

EDR ID Number
EPA ID Number

CHARLESTON COIN CENTER (Continued)

U004017997

Calclage: 25

AJ170
WSW
< 1/8
0.024 mi.
127 ft.

AMERICAN DEVELOPMENT CORP
2399 AIR PARK RD
CHARLESTON, SC 29405

RCRA NonGen / NLR

1000359014
SCD062701487

Site 2 of 2 in cluster AJ

Actual:
55 ft.

RCRA NonGen / NLR:

Date form received by agency:1980-11-21 00:00:00.0

Focus Map:
4

Facility name: AMERICAN DEVELOPMENT CORP

Facility address: 2399 AIR PARK RD
CHARLESTON, SC 29405

EPA ID: SCD062701487

Mailing address: AIR PARK RD
CHARLESTON, SC 29405

Contact: ANDREW NOLAND

Contact address: 2399 AIR PARK RD
CHARLESTON, SC 29405

Contact country: US

Contact telephone: 803-744-4241

Contact email: Not reported

EPA Region: 04

Classification: Non-Generator

Description: Handler: Non-Generators do not presently generate hazardous waste

Owner/Operator Summary:

Owner/operator name: OPERNAME
Owner/operator address: OPERSTREET
OPERCITY, WY 99999

Owner/operator country: Not reported

Owner/operator telephone: 404-555-1212

Owner/operator email: Not reported

Owner/operator fax: Not reported

Owner/operator extension: Not reported

Legal status: Private

Owner/Operator Type: Operator

Owner/Op start date: Not reported

Owner/Op end date: Not reported

Owner/operator name: Not reported
Owner/operator address: OWNERSTREET
OWNERCITY, WY 99999

Owner/operator country: Not reported

Owner/operator telephone: 404-555-1212

Owner/operator email: Not reported

Owner/operator fax: Not reported

Owner/operator extension: Not reported

Legal status: Private

Owner/Operator Type: Owner

Owner/Op start date: Not reported

Owner/Op end date: Not reported

Handler Activities Summary:

U.S. importer of hazardous waste: No

Mixed waste (haz. and radioactive): No

Recycler of hazardous waste: No

Map ID
 Direction
 Distance
 Elevation

MAP FINDINGS

Site

Database(s)

EDR ID Number
 EPA ID Number

AMERICAN DEVELOPMENT CORP (Continued)

1000359014

Transporter of hazardous waste: No
 Treater, storer or disposer of HW: No
 Underground injection activity: No
 On-site burner exemption: No
 Furnace exemption: No
 Used oil fuel burner: No
 Used oil processor: No
 User oil refiner: No
 Used oil fuel marketer to burner: No
 Used oil Specification marketer: No
 Used oil transfer facility: No
 Used oil transporter: No

Violation Status: No violations found

AC171
SSE
 < 1/8
 0.025 mi.
 131 ft.

PANTRY INC
2957 W MONTAGUE AVE
NORTH CHARLESTON, SC 29418

EDR Hist Auto 1020375292
N/A

Site 5 of 6 in cluster AC

Actual: EDR Hist Auto
32 ft.

Focus Map:
8

Year:	Name:	Type:
1982	ROGERS SERVICE STATIONS INC	Gasoline Service Stations
1983	ROGERS SERVICE STATIONS INC	Gasoline Service Stations
1992	ASHLEY TRUCK RENTAL	Gasoline Service Stations, NEC
1993	ASHLEY TRUCK RENTAL	Gasoline Service Stations, NEC
1994	ASHLEY TRUCK RENTAL	Gasoline Service Stations, NEC
1995	ASHLEY TRUCK RENTAL	Gasoline Service Stations, NEC
1996	ASHLEY TRUCK RENTAL	Gasoline Service Stations, NEC
1997	ASHLEY TRUCK RENTAL	Gasoline Service Stations, NEC
1998	ASHLEY TRUCK RENTAL	Gasoline Service Stations, NEC
2007	PANTRY INC	Gasoline Service Stations
2008	PANTRY INC	Gasoline Service Stations
2009	PANTRY INC	Gasoline Service Stations
2010	PANTRY INC	Gasoline Service Stations
2011	PANTRY INC	Gasoline Service Stations
2012	PANTRY INC	Gasoline Service Stations
2013	PANTRY INC	Gasoline Service Stations
2014	PANTRY INC	Gasoline Service Stations

AC172
SSE
 < 1/8
 0.025 mi.
 131 ft.

CIRCLE K 2723692
2957 W MONTAGUE AVE
CHARLESTON, SC

SC LUST U003740852
SC UST N/A
SC Financial Assurance
SC NPDES

Site 6 of 6 in cluster AC

Actual: LUST:
32 ft. Name: CIRCLE K 2723692
Focus Map: Address: 2957 W MONTAGUE AVE
8 City,State,Zip: CHARLESTON, SC 29418
 Release Number: 1
 Facility ID: 01355
 Release Status Number: Not reported
 Substance: PETRO
 Tank Owner Company Name: CIRCLE K STORES INC

Map ID
Direction
Distance
Elevation

MAP FINDINGS

Site

Database(s)

EDR ID Number
EPA ID Number

CIRCLE K 2723692 (Continued)

U003740852

Tank Owner Last Name: Not reported
Tank Owner First name: Not reported
NFA Date: 07/12/2007
Tank Owner City: Not reported
Confirmed Date: Not reported
Release Date: 12/15/1989
EID: Not reported
Local Facility District: Not reported
SCRBCA Class Number: Not reported
Release Fin Type Code: Not reported
Qualified: Not reported
Release Source: Not reported
Local Fac Last Name: Not reported
Local Fac First Name: Not reported
User Name: PADGETJP
Cleanup Initiated Date: 04/05/1990
Prefix: Not reported
Total Score: 7

LUST:

Release Date: 12/15/1989
Cleanup Complete Date: 07/12/2007
Depth to Ground Water: 7
Ground Water Flow Direction: NW
Release Number: 1
Confirmed date: 04/05/1990
RP Name: MONTGOMERY
RP Address: 2957 W MONTAGUE AVE
RP City: N. CHARLESTON
RP State: SC
RP Zip: 29418
SCRBCA Class Code: CLASS3BF
Project Manager: PADGETT, JOEL P
Release Fin Type Code: DS

UST:

Name: CIRCLE K 2723692
Address: 2957 W MONTAGUE AVE
City: CHARLESTON
Facility ID: 01355
Permit: P 01355
Owner: CIRCLE K STORES INC
Owner Address: 1100 SITUS CT
Owner City, st, zip: RALEIGH NC 27606
Owner Phone: 800-476-7574

Tank ID: 1
Status: **Abandoned**
Capacity: 5000
Product: Gasoline
Calcage: 25

Name: CIRCLE K 2723692
Address: 2957 W MONTAGUE AVE
City: CHARLESTON

Map ID
Direction
Distance
Elevation

MAP FINDINGS

Site

Database(s)

EDR ID Number
EPA ID Number

CIRCLE K 2723692 (Continued)

U003740852

Tank ID:	10
Status:	Currently in Use
Capacity:	12000
Product:	Gasoline RUL
Calcage:	0
Name:	CIRCLE K 2723692
Address:	2957 W MONTAGUE AVE
City:	CHARLESTON
Tank ID:	2
Status:	Abandoned
Capacity:	5000
Product:	Gasoline
Calcage:	25
Name:	CIRCLE K 2723692
Address:	2957 W MONTAGUE AVE
City:	CHARLESTON
Tank ID:	3
Status:	Abandoned
Capacity:	8000
Product:	Diesel fuel
Calcage:	25
Name:	CIRCLE K 2723692
Address:	2957 W MONTAGUE AVE
City:	CHARLESTON
Tank ID:	4
Status:	Abandoned
Capacity:	6000
Product:	Gasoline
Calcage:	25
Name:	CIRCLE K 2723692
Address:	2957 W MONTAGUE AVE
City:	CHARLESTON
Tank ID:	5
Status:	Abandoned
Capacity:	3000
Product:	Gasoline
Calcage:	25
Name:	CIRCLE K 2723692
Address:	2957 W MONTAGUE AVE
City:	CHARLESTON
Tank ID:	6
Status:	Abandoned
Capacity:	560
Product:	Waste oil, burnt oil, used oil
Calcage:	Not reported
Name:	CIRCLE K 2723692

Map ID
Direction
Distance
Elevation

MAP FINDINGS

Site

Database(s)

EDR ID Number
EPA ID Number

CIRCLE K 2723692 (Continued)

U003740852

Address: 2957 W MONTAGUE AVE
City: CHARLESTON

Tank ID: 7
Status: **Abandoned**
Capacity: 250
Product: Kerosene
Calcage: Not reported

Name: CIRCLE K 2723692
Address: 2957 W MONTAGUE AVE
City: CHARLESTON

Tank ID: 8
Status: **Currently in Use**
Capacity: 12000
Product: Diesel fuel
Calcage: 0

Name: CIRCLE K 2723692
Address: 2957 W MONTAGUE AVE
City: CHARLESTON

Tank ID: 9
Status: **Currently in Use**
Capacity: 8000
Product: Gasoline Super/Prem
Calcage: 0

SC Financial Assurance 3:

Name: CIRCLE K 2723692
Address: 2957 W MONTAGUE AVE
City,State,Zip: CHARLESTON, SC 29418
Owner Name: CIRCLE K STORES INC
Owner Address: 1100 SITUS CT
Owner City: RALEIGH
Owner State: NC
Owner Zip: 27606
Mechanism: Guarantee
Date Expired: 1/30/2020
Bill: 3

NPDES:

Name: ASHLEY SERVICE STATION
Address: 2957 MONTAGUE AVE
City,State,Zip: CHARLESTON, SC 29418
Permit: SC0045292
Permit Status Date: 1995-06-17
Act/Inactive: INACT
App Type: NPDES NEW
App Status Date: 11/17/1992
Permit Contact: MONTGOMERY S L
Permit Issued Date: 11/17/1992
Permit Expire Date: 09/30/1995
Permit Type: WTRNPDESWWTP
Permit Sub Type: INDUSTRIAL

Map ID
Direction
Distance
Elevation

MAP FINDINGS

Site

Database(s)

EDR ID Number
EPA ID Number

CIRCLE K 2723692 (Continued)

U003740852

Permit Status: CLOSED
Receiving Stream: FILBIN CREEK TO COOPER RIVER
Address Type: SITE
Owner Address Type: BUSINESS
Owner Telephone: 803-747-2817

173
NW
< 1/8
0.027 mi.
141 ft.

**SANDERS BROTHERS CONST CO INC
1981 HARLEY ST
NORTH CHARLESTON, SC 29405**

**RCRA-VSQG 1000695858
US AIRS SCD987591237**

**Actual:
25 ft.**

RCRA-VSQG:

Date form received by agency:2008-04-21 00:00:00.0

**Focus Map:
4**

Facility name: SANDERS BROTHERS CONST CO INC
Facility address: 1981 HARLEY ST
NORTH CHARLESTON, SC 29405

EPA ID: SCD987591237
Mailing address: PO BOX 60969
N CHARLESTON, SC 29419

Contact: PAT RHEA
Contact address: PO BOX 60969
N CHARLESTON, SC 29419

Contact country: US
Contact telephone: 803-744-4261
Contact email: Not reported

EPA Region: 04
Classification: Conditionally Exempt Small Quantity Generator

Description: Handler: generates 100 kg or less of hazardous waste per calendar month, and accumulates 1000 kg or less of hazardous waste at any time; or generates 1 kg or less of acutely hazardous waste per calendar month, and accumulates at any time: 1 kg or less of acutely hazardous waste; or 100 kg or less of any residue or contaminated soil, waste or other debris resulting from the cleanup of a spill, into or on any land or water, of acutely hazardous waste; or generates 100 kg or less of any residue or contaminated soil, waste or other debris resulting from the cleanup of a spill, into or on any land or water, of acutely hazardous waste during any calendar month, and accumulates at any time: 1 kg or less of acutely hazardous waste; or 100 kg or less of any residue or contaminated soil, waste or other debris resulting from the cleanup of a spill, into or on any land or water, of acutely hazardous waste

Owner/Operator Summary:

Owner/operator name: E F SANDERS & J G SANDERS
Owner/operator address: 1990 HARLEY ST
NORTH CHARLESTON, SC 29405

Owner/operator country: Not reported
Owner/operator telephone: 803-744-4261
Owner/operator email: Not reported

Owner/operator fax: Not reported
Owner/operator extension: Not reported

Legal status: Private
Owner/Operator Type: Operator

Owner/Op start date: 2008-04-21 00:00:00.
Owner/Op end date: Not reported

Map ID
Direction
Distance
Elevation

MAP FINDINGS

Site

Database(s)

EDR ID Number
EPA ID Number

SANDERS BROTHERS CONST CO INC (Continued)

1000695858

Owner/operator name: E F SANDERS & J G SANDERS
Owner/operator address: 1990 HARLEY ST
NORTH CHARLESTON, SC 29405
Owner/operator country: Not reported
Owner/operator telephone: 803-744-4261
Owner/operator email: Not reported
Owner/operator fax: Not reported
Owner/operator extension: Not reported
Legal status: Private
Owner/Operator Type: Owner
Owner/Op start date: Not reported
Owner/Op end date: Not reported

Handler Activities Summary:

U.S. importer of hazardous waste: No
Mixed waste (haz. and radioactive): No
Recycler of hazardous waste: No
Transporter of hazardous waste: No
Treater, storer or disposer of HW: No
Underground injection activity: No
On-site burner exemption: No
Furnace exemption: No
Used oil fuel burner: No
Used oil processor: No
User oil refiner: No
Used oil fuel marketer to burner: No
Used oil Specification marketer: No
Used oil transfer facility: No
Used oil transporter: No

Historical Generators:

Date form received by agency: 1997-09-12 00:00:00.0
Site name: SANDERS BROTHERS CONST CO INC
Classification: Small Quantity Generator

Hazardous Waste Summary:

. Waste code: D001
. Waste name: IGNITABLE WASTE

. Waste code: F001
. Waste name: THE FOLLOWING SPENT HALOGENATED SOLVENTS USED IN DEGREASING: TETRACHLOROETHYLENE, TRICHLOROETHYLENE, METHYLENE CHLORIDE, 1,1,1-TRICHLOROETHANE, CARBON TETRACHLORIDE AND CHLORINATED FLUOROCARBONS; ALL SPENT SOLVENT MIXTURES/BLENDS USED IN DEGREASING CONTAINING, BEFORE USE, A TOTAL OF TEN PERCENT OR MORE (BY VOLUME) OF ONE OR MORE OF THE ABOVE HALOGENATED SOLVENTS OR THOSE SOLVENTS LISTED IN F002, F004, AND F005; AND STILL BOTTOMS FROM THE RECOVERY OF THESE SPENT SOLVENTS AND SPENT SOLVENT MIXTURES.

. Waste code: F003
. Waste name: THE FOLLOWING SPENT NONHALOGENATED SOLVENTS: XYLENE, ACETONE, ETHYL ACETATE, ETHYL BENZENE, ETHYL ETHER, METHYL ISOBUTYL KETONE, N-BUTYL ALCOHOL, CYCLOHEXANONE, AND METHANOL; ALL SPENT SOLVENT MIXTURES/BLENDS CONTAINING, BEFORE USE, ONLY THE ABOVE SPENT NONHALOGENATED SOLVENTS; AND ALL SPENT SOLVENT MIXTURES/BLENDS

Map ID
Direction
Distance
Elevation

MAP FINDINGS

Site

Database(s)

EDR ID Number
EPA ID Number

SANDERS BROTHERS CONST CO INC (Continued)

1000695858

CONTAINING, BEFORE USE, ONE OR MORE OF THE ABOVE NONHALOGENATED SOLVENTS, AND A TOTAL OF TEN PERCENT OR MORE (BY VOLUME) OF ONE OR MORE OF THOSE SOLVENTS LISTED IN F001, F002, F004, AND F005; AND STILL BOTTOMS FROM THE RECOVERY OF THESE SPENT SOLVENTS AND SPENT SOLVENT MIXTURES.

. Waste code: F005
. Waste name: THE FOLLOWING SPENT NONHALOGENATED SOLVENTS: TOLUENE, METHYL ETHYL KETONE, CARBON DISULFIDE, ISOBUTANOL, PYRIDINE, BENZENE, 2-ETHOXYETHANOL, AND 2-NITROPROPANE; ALL SPENT SOLVENT MIXTURES/BLENDS CONTAINING, BEFORE USE, A TOTAL OF TEN PERCENT OR MORE (BY VOLUME) OF ONE OR MORE OF THE ABOVE NONHALOGENATED SOLVENTS OR THOSE SOLVENTS LISTED IN F001, F002, OR F004; AND STILL BOTTOMS FROM THE RECOVERY OF THESE SPENT SOLVENTS AND SPENT SOLVENT MIXTURES.

Violation Status: No violations found

US AIRS (AFS):

Envid: 1000695858
Region Code: 04
County Code: SC019
Programmatic ID: AIR SC00099000234
Facility Registry ID: 110001993362
D and B Number: Not reported
Facility Site Name: SANDERS BROTHERS CONST CO INC N CHARLESTON
Primary SIC Code: Not reported
NAICS Code: 324121
Default Air Classification Code: SMI
Facility Type of Ownership Code: POF
Air CMS Category Code: SMI
HPV Status: Not reported

US AIRS (AFS):

Region Code: 04
Programmatic ID: AIR SC00099000234
Facility Registry ID: 110001993362
Air Operating Status Code: OPR
Default Air Classification Code: SMI
Air Program: New Source Performance Standards
Activity Date: 2006-04-28 00:00:00
Activity Status Date: Not reported
Activity Group: Compliance Monitoring
Activity Type: Inspection/Evaluation
Activity Status: Not reported

Region Code: 04
Programmatic ID: AIR SC00099000234
Facility Registry ID: 110001993362
Air Operating Status Code: OPR
Default Air Classification Code: SMI
Air Program: New Source Performance Standards
Activity Date: 2008-09-09 00:00:00
Activity Status Date: Not reported
Activity Group: Compliance Monitoring
Activity Type: Inspection/Evaluation
Activity Status: Not reported

Region Code: 04

Map ID
Direction
Distance
Elevation

MAP FINDINGS

Site

Database(s)

EDR ID Number
EPA ID Number

SANDERS BROTHERS CONST CO INC (Continued)

1000695858

Programmatic ID: AIR SC00099000234
Facility Registry ID: 110001993362
Air Operating Status Code: OPR
Default Air Classification Code: SMI
Air Program: New Source Performance Standards
Activity Date: 2009-01-06 00:00:00
Activity Status Date: Not reported
Activity Group: Compliance Monitoring
Activity Type: Inspection/Evaluation
Activity Status: Not reported

Region Code: 04
Programmatic ID: AIR SC00099000234
Facility Registry ID: 110001993362
Air Operating Status Code: OPR
Default Air Classification Code: SMI
Air Program: New Source Performance Standards
Activity Date: 2011-01-21 00:00:00
Activity Status Date: Not reported
Activity Group: Compliance Monitoring
Activity Type: Inspection/Evaluation
Activity Status: Not reported

Region Code: 04
Programmatic ID: AIR SC00099000234
Facility Registry ID: 110001993362
Air Operating Status Code: OPR
Default Air Classification Code: SMI
Air Program: New Source Performance Standards
Activity Date: 2012-12-13 00:00:00
Activity Status Date: Not reported
Activity Group: Compliance Monitoring
Activity Type: Inspection/Evaluation
Activity Status: Not reported

Region Code: 04
Programmatic ID: AIR SC00099000234
Facility Registry ID: 110001993362
Air Operating Status Code: OPR
Default Air Classification Code: SMI
Air Program: State Implementation Plan for National Primary and Secondary Ambient Air Quality Standards
Activity Date: 2015-07-21 00:00:00
Activity Status Date: Not reported
Activity Group: Case File
Activity Type: Case File
Activity Status: Resolved

Region Code: 04
Programmatic ID: AIR SC00099000234
Facility Registry ID: 110001993362
Air Operating Status Code: OPR
Default Air Classification Code: SMI
Air Program: State Implementation Plan for National Primary and Secondary Ambient Air Quality Standards
Activity Date: 2014-08-22 00:00:00
Activity Status Date: 2015-12-11 12:21:04
Activity Group: Compliance Monitoring
Activity Type: Inspection/Evaluation

Map ID
Direction
Distance
Elevation

MAP FINDINGS

Site

Database(s)

EDR ID Number
EPA ID Number

SANDERS BROTHERS CONST CO INC (Continued)

1000695858

Activity Status: Active

Region Code: 04
Programmatic ID: AIR SC00099000234
Facility Registry ID: 110001993362
Air Operating Status Code: OPR
Default Air Classification Code: SMI
Air Program: State Implementation Plan for National Primary and Secondary Ambient Air Quality Standards
Activity Date: 2015-01-07 00:00:00
Activity Status Date: 2015-10-16 14:30:58
Activity Group: Compliance Monitoring
Activity Type: Inspection/Evaluation
Activity Status: Active

Region Code: 04
Programmatic ID: AIR SC00099000234
Facility Registry ID: 110001993362
Air Operating Status Code: OPR
Default Air Classification Code: SMI
Air Program: State Implementation Plan for National Primary and Secondary Ambient Air Quality Standards
Activity Date: 2016-06-26 00:00:00
Activity Status Date: 2016-08-30 17:26:37
Activity Group: Compliance Monitoring
Activity Type: Inspection/Evaluation
Activity Status: Active

Region Code: 04
Programmatic ID: AIR SC00099000234
Facility Registry ID: 110001993362
Air Operating Status Code: OPR
Default Air Classification Code: SMI
Air Program: State Implementation Plan for National Primary and Secondary Ambient Air Quality Standards
Activity Date: 1997-04-30 00:00:00
Activity Status Date: Not reported
Activity Group: Compliance Monitoring
Activity Type: Inspection/Evaluation
Activity Status: Not reported

Region Code: 04
Programmatic ID: AIR SC00099000234
Facility Registry ID: 110001993362
Air Operating Status Code: OPR
Default Air Classification Code: SMI
Air Program: State Implementation Plan for National Primary and Secondary Ambient Air Quality Standards
Activity Date: 1998-04-13 00:00:00
Activity Status Date: Not reported
Activity Group: Compliance Monitoring
Activity Type: Inspection/Evaluation
Activity Status: Not reported

Region Code: 04
Programmatic ID: AIR SC00099000234
Facility Registry ID: 110001993362
Air Operating Status Code: OPR
Default Air Classification Code: SMI
Air Program: State Implementation Plan for National Primary and Secondary Ambient Air Quality Standards
Activity Date: 1999-04-19 00:00:00

Map ID
Direction
Distance
Elevation

MAP FINDINGS

Site

Database(s)

EDR ID Number
EPA ID Number

SANDERS BROTHERS CONST CO INC (Continued)

1000695858

Activity Status Date: Not reported
Activity Group: Compliance Monitoring
Activity Type: Inspection/Evaluation
Activity Status: Not reported

Region Code: 04
Programmatic ID: AIR SC00099000234
Facility Registry ID: 110001993362
Air Operating Status Code: OPR
Default Air Classification Code: SMI
Air Program: State Implementation Plan for National Primary and Secondary Ambient Air Quality Standards
Activity Date: 2000-04-17 00:00:00
Activity Status Date: Not reported
Activity Group: Compliance Monitoring
Activity Type: Inspection/Evaluation
Activity Status: Not reported

Region Code: 04
Programmatic ID: AIR SC00099000234
Facility Registry ID: 110001993362
Air Operating Status Code: OPR
Default Air Classification Code: SMI
Air Program: State Implementation Plan for National Primary and Secondary Ambient Air Quality Standards
Activity Date: 2001-04-23 00:00:00
Activity Status Date: Not reported
Activity Group: Compliance Monitoring
Activity Type: Inspection/Evaluation
Activity Status: Not reported

Region Code: 04
Programmatic ID: AIR SC00099000234
Facility Registry ID: 110001993362
Air Operating Status Code: OPR
Default Air Classification Code: SMI
Air Program: State Implementation Plan for National Primary and Secondary Ambient Air Quality Standards
Activity Date: 2002-04-29 00:00:00
Activity Status Date: Not reported
Activity Group: Compliance Monitoring
Activity Type: Inspection/Evaluation
Activity Status: Not reported

Region Code: 04
Programmatic ID: AIR SC00099000234
Facility Registry ID: 110001993362
Air Operating Status Code: OPR
Default Air Classification Code: SMI
Air Program: State Implementation Plan for National Primary and Secondary Ambient Air Quality Standards
Activity Date: 2002-08-07 00:00:00
Activity Status Date: Not reported
Activity Group: Compliance Monitoring
Activity Type: Inspection/Evaluation
Activity Status: Not reported

Region Code: 04
Programmatic ID: AIR SC00099000234
Facility Registry ID: 110001993362
Air Operating Status Code: OPR

Map ID
Direction
Distance
Elevation

MAP FINDINGS

Site

Database(s)

EDR ID Number
EPA ID Number

SANDERS BROTHERS CONST CO INC (Continued)

1000695858

Default Air Classification Code: SMI
Air Program: State Implementation Plan for National Primary and Secondary Ambient Air Quality Standards
Activity Date: 2002-09-24 00:00:00
Activity Status Date: Not reported
Activity Group: Compliance Monitoring
Activity Type: Inspection/Evaluation
Activity Status: Not reported

Region Code: 04
Programmatic ID: AIR SC00099000234
Facility Registry ID: 110001993362
Air Operating Status Code: OPR
Default Air Classification Code: SMI
Air Program: State Implementation Plan for National Primary and Secondary Ambient Air Quality Standards
Activity Date: 2003-04-16 00:00:00
Activity Status Date: Not reported
Activity Group: Compliance Monitoring
Activity Type: Inspection/Evaluation
Activity Status: Not reported

Region Code: 04
Programmatic ID: AIR SC00099000234
Facility Registry ID: 110001993362
Air Operating Status Code: OPR
Default Air Classification Code: SMI
Air Program: State Implementation Plan for National Primary and Secondary Ambient Air Quality Standards
Activity Date: 2004-04-30 00:00:00
Activity Status Date: Not reported
Activity Group: Compliance Monitoring
Activity Type: Inspection/Evaluation
Activity Status: Not reported

Region Code: 04
Programmatic ID: AIR SC00099000234
Facility Registry ID: 110001993362
Air Operating Status Code: OPR
Default Air Classification Code: SMI
Air Program: State Implementation Plan for National Primary and Secondary Ambient Air Quality Standards
Activity Date: 2004-05-04 00:00:00
Activity Status Date: Not reported
Activity Group: Compliance Monitoring
Activity Type: Inspection/Evaluation
Activity Status: Not reported

Region Code: 04
Programmatic ID: AIR SC00099000234
Facility Registry ID: 110001993362
Air Operating Status Code: OPR
Default Air Classification Code: SMI
Air Program: State Implementation Plan for National Primary and Secondary Ambient Air Quality Standards
Activity Date: 2004-09-21 00:00:00
Activity Status Date: Not reported
Activity Group: Compliance Monitoring
Activity Type: Inspection/Evaluation
Activity Status: Not reported

Region Code: 04

Map ID
Direction
Distance
Elevation

MAP FINDINGS

Site

Database(s)

EDR ID Number
EPA ID Number

SANDERS BROTHERS CONST CO INC (Continued)

1000695858

Programmatic ID: AIR SC00099000234
Facility Registry ID: 110001993362
Air Operating Status Code: OPR
Default Air Classification Code: SMI
Air Program: State Implementation Plan for National Primary and Secondary Ambient Air Quality Standards
Activity Date: 2005-05-03 00:00:00
Activity Status Date: Not reported
Activity Group: Compliance Monitoring
Activity Type: Inspection/Evaluation
Activity Status: Not reported

Region Code: 04
Programmatic ID: AIR SC00099000234
Facility Registry ID: 110001993362
Air Operating Status Code: OPR
Default Air Classification Code: SMI
Air Program: State Implementation Plan for National Primary and Secondary Ambient Air Quality Standards
Activity Date: 2005-09-30 00:00:00
Activity Status Date: Not reported
Activity Group: Compliance Monitoring
Activity Type: Inspection/Evaluation
Activity Status: Not reported

Region Code: 04
Programmatic ID: AIR SC00099000234
Facility Registry ID: 110001993362
Air Operating Status Code: OPR
Default Air Classification Code: SMI
Air Program: State Implementation Plan for National Primary and Secondary Ambient Air Quality Standards
Activity Date: 2006-03-29 00:00:00
Activity Status Date: Not reported
Activity Group: Compliance Monitoring
Activity Type: Inspection/Evaluation
Activity Status: Not reported

Region Code: 04
Programmatic ID: AIR SC00099000234
Facility Registry ID: 110001993362
Air Operating Status Code: OPR
Default Air Classification Code: SMI
Air Program: State Implementation Plan for National Primary and Secondary Ambient Air Quality Standards
Activity Date: 2006-06-01 00:00:00
Activity Status Date: Not reported
Activity Group: Compliance Monitoring
Activity Type: Inspection/Evaluation
Activity Status: Not reported

Region Code: 04
Programmatic ID: AIR SC00099000234
Facility Registry ID: 110001993362
Air Operating Status Code: OPR
Default Air Classification Code: SMI
Air Program: State Implementation Plan for National Primary and Secondary Ambient Air Quality Standards
Activity Date: 2006-10-31 00:00:00
Activity Status Date: Not reported
Activity Group: Compliance Monitoring
Activity Type: Inspection/Evaluation

Map ID
Direction
Distance
Elevation

MAP FINDINGS

Site

Database(s)

EDR ID Number
EPA ID Number

SANDERS BROTHERS CONST CO INC (Continued)

1000695858

Activity Status: Not reported

Region Code: 04
Programmatic ID: AIR SC00099000234
Facility Registry ID: 110001993362
Air Operating Status Code: OPR
Default Air Classification Code: SMI
Air Program: State Implementation Plan for National Primary and Secondary Ambient Air Quality Standards
Activity Date: 2007-05-08 00:00:00
Activity Status Date: Not reported
Activity Group: Compliance Monitoring
Activity Type: Inspection/Evaluation
Activity Status: Not reported

Region Code: 04
Programmatic ID: AIR SC00099000234
Facility Registry ID: 110001993362
Air Operating Status Code: OPR
Default Air Classification Code: SMI
Air Program: State Implementation Plan for National Primary and Secondary Ambient Air Quality Standards
Activity Date: 2008-12-09 00:00:00
Activity Status Date: Not reported
Activity Group: Compliance Monitoring
Activity Type: Inspection/Evaluation
Activity Status: Not reported

Region Code: 04
Programmatic ID: AIR SC00099000234
Facility Registry ID: 110001993362
Air Operating Status Code: OPR
Default Air Classification Code: SMI
Air Program: State Implementation Plan for National Primary and Secondary Ambient Air Quality Standards
Activity Date: 2009-01-06 00:00:00
Activity Status Date: Not reported
Activity Group: Compliance Monitoring
Activity Type: Inspection/Evaluation
Activity Status: Not reported

Region Code: 04
Programmatic ID: AIR SC00099000234
Facility Registry ID: 110001993362
Air Operating Status Code: OPR
Default Air Classification Code: SMI
Air Program: State Implementation Plan for National Primary and Secondary Ambient Air Quality Standards
Activity Date: 2010-09-01 00:00:00
Activity Status Date: Not reported
Activity Group: Compliance Monitoring
Activity Type: Inspection/Evaluation
Activity Status: Not reported

Region Code: 04
Programmatic ID: AIR SC00099000234
Facility Registry ID: 110001993362
Air Operating Status Code: OPR
Default Air Classification Code: SMI
Air Program: State Implementation Plan for National Primary and Secondary Ambient Air Quality Standards
Activity Date: 2010-12-16 00:00:00

Map ID
Direction
Distance
Elevation

MAP FINDINGS

Site

Database(s)

EDR ID Number
EPA ID Number

SANDERS BROTHERS CONST CO INC (Continued)

1000695858

Activity Status Date: Not reported
Activity Group: Compliance Monitoring
Activity Type: Inspection/Evaluation
Activity Status: Not reported

Region Code: 04
Programmatic ID: AIR SC00099000234
Facility Registry ID: 110001993362
Air Operating Status Code: OPR
Default Air Classification Code: SMI
Air Program: State Implementation Plan for National Primary and Secondary Ambient Air Quality Standards
Activity Date: 2011-01-21 00:00:00
Activity Status Date: Not reported
Activity Group: Compliance Monitoring
Activity Type: Inspection/Evaluation
Activity Status: Not reported

Region Code: 04
Programmatic ID: AIR SC00099000234
Facility Registry ID: 110001993362
Air Operating Status Code: OPR
Default Air Classification Code: SMI
Air Program: State Implementation Plan for National Primary and Secondary Ambient Air Quality Standards
Activity Date: 2012-06-03 00:00:00
Activity Status Date: Not reported
Activity Group: Compliance Monitoring
Activity Type: Inspection/Evaluation
Activity Status: Not reported

Region Code: 04
Programmatic ID: AIR SC00099000234
Facility Registry ID: 110001993362
Air Operating Status Code: OPR
Default Air Classification Code: SMI
Air Program: State Implementation Plan for National Primary and Secondary Ambient Air Quality Standards
Activity Date: 2012-06-13 00:00:00
Activity Status Date: Not reported
Activity Group: Compliance Monitoring
Activity Type: Inspection/Evaluation
Activity Status: Not reported

Region Code: 04
Programmatic ID: AIR SC00099000234
Facility Registry ID: 110001993362
Air Operating Status Code: OPR
Default Air Classification Code: SMI
Air Program: State Implementation Plan for National Primary and Secondary Ambient Air Quality Standards
Activity Date: 2012-11-09 00:00:00
Activity Status Date: Not reported
Activity Group: Compliance Monitoring
Activity Type: Inspection/Evaluation
Activity Status: Not reported

Region Code: 04
Programmatic ID: AIR SC00099000234
Facility Registry ID: 110001993362
Air Operating Status Code: OPR

Map ID
Direction
Distance
Elevation

MAP FINDINGS

Site

Database(s)

EDR ID Number
EPA ID Number

SANDERS BROTHERS CONST CO INC (Continued)

1000695858

Default Air Classification Code: SMI
Air Program: State Implementation Plan for National Primary and Secondary Ambient Air Quality Standards
Activity Date: 2012-12-13 00:00:00
Activity Status Date: Not reported
Activity Group: Compliance Monitoring
Activity Type: Inspection/Evaluation
Activity Status: Not reported

Region Code: 04
Programmatic ID: AIR SC00099000234
Facility Registry ID: 110001993362
Air Operating Status Code: OPR
Default Air Classification Code: SMI
Air Program: State Implementation Plan for National Primary and Secondary Ambient Air Quality Standards
Activity Date: 2013-05-28 00:00:00
Activity Status Date: Not reported
Activity Group: Compliance Monitoring
Activity Type: Inspection/Evaluation
Activity Status: Not reported

Region Code: 04
Programmatic ID: AIR SC00099000234
Facility Registry ID: 110001993362
Air Operating Status Code: OPR
Default Air Classification Code: SMI
Air Program: State Implementation Plan for National Primary and Secondary Ambient Air Quality Standards
Activity Date: 2015-05-06 00:00:00
Activity Status Date: Not reported
Activity Group: Compliance Monitoring
Activity Type: Inspection/Evaluation
Activity Status: Not reported

Region Code: 04
Programmatic ID: AIR SC00099000234
Facility Registry ID: 110001993362
Air Operating Status Code: OPR
Default Air Classification Code: SMI
Air Program: State Implementation Plan for National Primary and Secondary Ambient Air Quality Standards
Activity Date: 2009-03-16 00:00:00
Activity Status Date: 2009-03-16 00:00:00
Activity Group: Enforcement Action
Activity Type: Administrative - Informal
Activity Status: Achieved

Region Code: 04
Programmatic ID: AIR SC00099000234
Facility Registry ID: 110001993362
Air Operating Status Code: OPR
Default Air Classification Code: SMI
Air Program: State Implementation Plan for National Primary and Secondary Ambient Air Quality Standards
Activity Date: 2015-07-21 00:00:00
Activity Status Date: 2015-07-21 00:00:00
Activity Group: Enforcement Action
Activity Type: Administrative - Informal
Activity Status: Achieved

Map ID
Direction
Distance
Elevation

MAP FINDINGS

Site

Database(s)

EDR ID Number
EPA ID Number

174
NNE
< 1/8
0.028 mi.
147 ft.

U HAUL CENTER DORCHESTER
4788 DORCHESTER RD
CHARLESTON, SC

SC LUST U004017578
SC UST N/A
SC Financial Assurance

Actual:
44 ft.
Focus Map:
12

LUST:
Name: U HAUL CENTER DORCHESTER
Address: 4788 DORCHESTER RD
City,State,Zip: CHARLESTON, SC 29405-6851
Release Number: 1
Facility ID: 01420
Release Status Number: Not reported
Substance: PETRO
Tank Owner Company Name: U HAUL CO OF SC INC DISTRI
Tank Owner Last Name: Not reported
Tank Owner First name: Not reported
NFA Date: 06/08/2000
Tank Owner City: Not reported
Confirmed Date: Not reported
Release Date: 01/22/1996
EID: Not reported
Local Facility District: Not reported
SCRBCA Class Number: Not reported
Release Fin Type Code: Not reported
Qualified: Not reported
Release Source: Not reported
Local Fac Last Name: Not reported
Local Fac First Name: Not reported
User Name: PASLEYDC
Cleanup Initiated Date: 07/29/1996
Prefix: Not reported
Total Score: 1

LUST:
Release Date: 01/22/1996
Cleanup Complete Date: 06/08/2000
Depth to Ground Water: Not reported
Ground Water Flow Direction: Not reported
Release Number: 1
Confirmed date: 07/29/1996
RP Name: AMERCO REAL ESTATE COMPANY
RP Address: 2727 N CENTRAL AVE STE 500N
RP City: PHOENIX
RP State: AZ
RP Zip: 85004
SCRBCA Class Code: CLASS3BF
Project Manager: PASLEY, DOUG C
Release Fin Type Code: W25

UST:
Name: U HAUL CENTER DORCHESTER
Address: 4788 DORCHESTER RD
City: CHARLESTON
Facility ID: 01420
Permit: N 01420
Owner: U HAUL CO OF SC INC DISTRICT OFFICE
Owner Address: PO BOX 21505

Map ID
Direction
Distance
Elevation

MAP FINDINGS

Site

Database(s)

EDR ID Number
EPA ID Number

U HAUL CENTER DORCHESTER (Continued)

U004017578

Owner City, st, zip: PHOENIX AZ 85036-1505
Owner Phone: 864-796-3724

Tank ID: 1
Status: Abandoned
Capacity: 10000
Product: Gasoline
Calcage: 10

Name: U HAUL CENTER DORCHESTER
Address: 4788 DORCHESTER RD
City: CHARLESTON

Tank ID: 2
Status: Abandoned
Capacity: 10000
Product: Gasoline
Calcage: 10

SC Financial Assurance 3:

Name: U HAUL CENTER DORCHESTER
Address: 4788 DORCHESTER RD
City,State,Zip: CHARLESTON, SC 29405-6851
Owner Name: U HAUL CO OF SC INC DISTRICT OFFICE
Owner Address: PO BOX 21505
Owner City: PHOENIX
Owner State: AZ
Owner Zip: 85036-1505
Mechanism: None
Date Expired: Not reported
Bill: 0

AK175 SOUTHERN BULK HAULERS (NC)
South 1069 LINCOLN AVE.
< 1/8 NORTH CHARLESTON, SC 29405
0.028 mi.
149 ft. Site 1 of 2 in cluster AK

SC AST A100115486
N/A

Actual: 9 ft. AST:
Focus Map: 5
Facility ID: 1041
District: Trident
Mailing Addr: Not reported
Mailing City,St,Zip: Harleyville, SC 29448-
Facility Manager: Chris Futch
Manager Phone: 8434627611
Facility office location: P.O. Box 278
Facility phone number: 8435547173
Facility manager Ext: Not reported
Tank A-How many of size < 250 glns: 0
Tank B-How many of size 250-1000 glns: 0
Tank C-How many of size 1001-2000 glns: 0
Tank D-How many of size 2001-10000 glns: 1
Tank E-How many of size 10001-42000 glns: 0
Tank F-How many of size 42001-250000 glns: 0
Tank G-How many of size 250001-1000000 glns: 0
Tank H-How many of size 10000001-4000000 glns: 0
Tank I-How many of size >4000000 glns: 0

Map ID
 Direction
 Distance
 Elevation

MAP FINDINGS

Site

Database(s)

EDR ID Number
 EPA ID Number

SOUTHERN BULK HAULERS (NC) (Continued)

A100115486

Total site capacity 661-2,000 glns:	False
Total site capacity 2001-10,000 glns:	True
Total site capacity 10,001-42,000 glns:	False
Total site capacity 42,001-100,000 glns:	False
Total site capacity 100,001-250,000 glns:	False
Total site capacity 250,001-1,000,000 glns:	False
Total site capacity 1,000,001-5,000,000 glns:	False
Total site capacity 5,000,001-10,000,000 glns:	False
Total site capacity >10,000,000 glns:	False
Actual storage amount in gallons:	10000.00000
NAICS code:	8.00000
Is this a registered terminal facility?:	False
If not, does it need to be registered?:	False
Earthen containment:	False
Asphalt containment:	False
Liner:	False
Concrete floor and walls:	False
Concrete walls, earth floor:	False
Block walls, concrete floor:	True
Block walls, earthen floor:	False
Double wall tank:	False
Does containment need repair?:	False
GPS unit make/model:	Trimble XRS
GPS mode uncorrected, Radio beacon, Satellite corrected:	Sat - DGPS
Lat/Long:	32 53 30.65 -79 58 41.02
Date data was collected:	06/23/00
Comments:	No SPCC plan. Would like all forms of outreach.No SPCC plan. Would like all forms of outreach.
Facility ID:	1041
District:	Lower Savannah
Mailing Addr:	Not reported
Mailing City, St, Zip:	Harleyville, SC 29448-
Facility Manager:	Chris Futch
Manager Phone:	8434627611
Facility office location:	P.O. Box 278
Facility phone number:	8434627611
Facility manager Ext:	Not reported
Tank A-How many of size < 250 glns:	0
Tank B-How many of size 250-1000 glns:	4
Tank C-How many of size 1001-2000 glns:	0
Tank D-How many of size 2001-10000 glns:	2
Tank E-How many of size 10001-42000 glns:	0
Tank F-How many of size 42001-250000 glns:	0
Tank G-How many of size 250001-1000000 glns:	0
Tank H-How many of size 10000001-4000000 glns:	0
Tank I-How many of size >4000000 glns:	0
Total site capacity 661-2,000 glns:	False
Total site capacity 2001-10,000 glns:	True
Total site capacity 10,001-42,000 glns:	False
Total site capacity 42,001-100,000 glns:	False
Total site capacity 100,001-250,000 glns:	False
Total site capacity 250,001-1,000,000 glns:	False
Total site capacity 1,000,001-5,000,000 glns:	False
Total site capacity 5,000,001-10,000,000 glns:	False
Total site capacity >10,000,000 glns:	False
Actual storage amount in gallons:	10000.00000

Map ID
 Direction
 Distance
 Elevation

MAP FINDINGS

Site

Database(s)

EDR ID Number
 EPA ID Number

SOUTHERN BULK HAULERS (NC) (Continued)

A100115486

NAICS code: 8.00000
 Is this a registered terminal facility?: False
 If not, does it need to be registered?: False
 Earthen containment: False
 Asphalt containment: False
 Liner: False
 Concrete floor and walls: False
 Concrete walls, earth floor: False
 Block walls, concrete floor: True
 Block walls, earthen floor: False
 Double wall tank: False
 Does containment need repair?: False
 GPS unit make/model: Trimble XRS
 GPS mode uncorrected, Radio beacon, Satellite corrected: Sat - DGPS
 Lat/Long: 33 17 15.77 -80 25 50.20
 Date data was collected: 05/22/01
 Comments: No SPCC plan. Would like all forms of outreach.No SPCC plan. Would like all forms of outreach.

AK176
South
< 1/8
0.028 mi.
149 ft.

GEORGE A RHEMAN CO INC
1069 LINCOLN AVE
N CHARLESTON, SC 29405

RCRA-VSQQ 1001229778
SCR000006759

Site 2 of 2 in cluster AK

Actual:
9 ft.

RCRA-VSQQ:
 Date form received by agency:2002-03-27 00:00:00.0

Focus Map:
5

Facility name: GEORGE A RHEMAN CO INC
 Facility address: 1069 LINCOLN AVE
 N CHARLESTON, SC 29405
 EPA ID: SCR000006759
 Mailing address: LINCOLN AVE
 N CHARLESTON, SC 29405
 Contact: THOMAS B CLEMENT
 Contact address: 1069 LINCOLN AVE
 N CHARLESTON, SC 29405
 Contact country: US
 Contact telephone: 843-462-7611
 Contact email: Not reported
 EPA Region: 04
 Classification: Conditionally Exempt Small Quantity Generator
 Description: Handler: generates 100 kg or less of hazardous waste per calendar month, and accumulates 1000 kg or less of hazardous waste at any time; or generates 1 kg or less of acutely hazardous waste per calendar month, and accumulates at any time: 1 kg or less of acutely hazardous waste; or 100 kg or less of any residue or contaminated soil, waste or other debris resulting from the cleanup of a spill, into or on any land or water, of acutely hazardous waste; or generates 100 kg or less of any residue or contaminated soil, waste or other debris resulting from the cleanup of a spill, into or on any land or water, of acutely hazardous waste during any calendar month, and accumulates at any time: 1 kg or less of acutely hazardous waste; or 100 kg or less of any residue or contaminated soil, waste or other debris resulting from the cleanup of a spill, into or on any land or water, of acutely hazardous waste

Owner/Operator Summary:

Map ID
Direction
Distance
Elevation

MAP FINDINGS

Site

Database(s)

EDR ID Number
EPA ID Number

GEORGE A RHEMAN CO INC (Continued)

1001229778

Owner/operator name: SOUTHERN BULK HAULERS INC
Owner/operator address: 482 SEVEN MILE RD
HARLEYVILLE, SC 29448
Owner/operator country: Not reported
Owner/operator telephone: 843-462-7611
Owner/operator email: Not reported
Owner/operator fax: Not reported
Owner/operator extension: Not reported
Legal status: Private
Owner/Operator Type: Owner
Owner/Op start date: Not reported
Owner/Op end date: Not reported

Handler Activities Summary:

U.S. importer of hazardous waste: No
Mixed waste (haz. and radioactive): No
Recycler of hazardous waste: No
Transporter of hazardous waste: No
Treater, storer or disposer of HW: No
Underground injection activity: No
On-site burner exemption: No
Furnace exemption: No
Used oil fuel burner: No
Used oil processor: No
User oil refiner: No
Used oil fuel marketer to burner: No
Used oil Specification marketer: No
Used oil transfer facility: No
Used oil transporter: No

Historical Generators:

Date form received by agency:1998-06-30 00:00:00.0
Site name: GEORGE A RHEMAN CO INC
Classification: Not a generator, verified

Hazardous Waste Summary:

. Waste code: D001
. Waste name: IGNITABLE WASTE

. Waste code: D002
. Waste name: CORROSIVE WASTE

Violation Status: No violations found

AL177 **QUALITY TRANSPORT**
SSW **1003 LINCOLN AVE**
< 1/8 **NORTH CHARLESTON, SC**
0.028 mi.
150 ft. **Site 1 of 2 in cluster AL**

SC UST **U004018169**
SC Financial Assurance **N/A**

Actual: **UST:**
13 ft. **Name:** **QUALITY TRANSPORT**
Focus Map: **Address:** **1003 LINCOLN AVE**
6 **City:** **NORTH CHARLESTON**
 Facility ID: **17690**
 Permit: **P 17690**

Map ID
Direction
Distance
Elevation

MAP FINDINGS

Site

Database(s)

EDR ID Number
EPA ID Number

QUALITY TRANSPORT (Continued)

U004018169

Owner: QUALITY TRANSPORT INC
Owner Address: PO BOX 430
Owner City, st, zip: LAKE CITY SC 29560-0430
Owner Phone: 800-333-3151

Tank ID: 1
Status: Currently in Use
Capacity: 12000
Product: Multiple petroleum
Calclage: 0

SC Financial Assurance 3:

Name: QUALITY TRANSPORT
Address: 1003 LINCOLN AVE
City,State,Zip: NORTH CHARLESTON, SC 29406
Owner Name: QUALITY TRANSPORT INC
Owner Address: PO BOX 430
Owner City: LAKE CITY
Owner State: SC
Owner Zip: 29560-0430
Mechanism: Self Insurance 280.101
Date Expired: 1/1/2021
Bill: 1

AL178
SSW
< 1/8
0.028 mi.
150 ft.

G & P TRUCKING COMPANY
1003 LINCOLN
NORTH CHARLESTON, SC 29405
Site 2 of 2 in cluster AL

RCRA NonGen / NLR **1004779963**
FINDS **SCD003508421**
ECHO

Actual:
13 ft.

RCRA NonGen / NLR:

Date form received by agency:2009-03-16 00:00:00.0

Focus Map:
6

Facility name: G&P TRUCKING COMPANY
Facility address: 1003 LINCOLN
NORTH CHARLESTON, SC 29406

EPA ID: SCD003508421

Mailing address: ACCESS RD
GASTON, SC 29053

Contact: JOHN BILLINGSLEY

Contact address: ACCESS RD
GASTON, SC 29053

Contact country: US

Contact telephone: 803-791-5500

Contact email: Not reported

EPA Region: 04

Classification: Non-Generator

Description: Handler: Non-Generators do not presently generate hazardous waste

Owner/Operator Summary:

Owner/operator name: G&P TRUCKING COMPANY INC

Owner/operator address: ACCESS RD
GASTON, SC 29053

Owner/operator country: US

Owner/operator telephone: 803-791-5500

Owner/operator email: Not reported

Owner/operator fax: Not reported

Owner/operator extension: Not reported

Map ID
Direction
Distance
Elevation

MAP FINDINGS

Site

Database(s)

EDR ID Number
EPA ID Number

G & P TRUCKING COMPANY (Continued)

1004779963

Legal status: Private
Owner/Operator Type: Owner
Owner/Op start date: 2009-03-16 00:00:00.
Owner/Op end date: Not reported

Owner/operator name: G&P TRUCKING COMPANY INC
Owner/operator address: ACCESS RD
GASTON, SC 29053

Owner/operator country: US
Owner/operator telephone: 803-791-5500
Owner/operator email: Not reported
Owner/operator fax: Not reported
Owner/operator extension: Not reported
Legal status: Private
Owner/Operator Type: Operator
Owner/Op start date: 2009-03-16 00:00:00.
Owner/Op end date: Not reported

Handler Activities Summary:

U.S. importer of hazardous waste: No
Mixed waste (haz. and radioactive): No
Recycler of hazardous waste: No
Transporter of hazardous waste: No
Treater, storer or disposer of HW: No
Underground injection activity: No
On-site burner exemption: No
Furnace exemption: No
Used oil fuel burner: No
Used oil processor: No
User oil refiner: No
Used oil fuel marketer to burner: No
Used oil Specification marketer: No
Used oil transfer facility: No
Used oil transporter: No

Historical Generators:

Date form received by agency: 1998-11-02 00:00:00.0
Site name: G&P TRUCKING COMPANY
Classification: Conditionally Exempt Small Quantity Generator

Hazardous Waste Summary:

. Waste code: D001
. Waste name: IGNITABLE WASTE

. Waste code: F001
. Waste name: THE FOLLOWING SPENT HALOGENATED SOLVENTS USED IN DEGREASING:
TETRACHLOROETHYLENE, TRICHLOROETHYLENE, METHYLENE CHLORIDE,
1,1,1-TRICHLOROETHANE, CARBON TETRACHLORIDE AND CHLORINATED
FLUOROCARBONS; ALL SPENT SOLVENT MIXTURES/BLENDS USED IN DEGREASING
CONTAINING, BEFORE USE, A TOTAL OF TEN PERCENT OR MORE (BY VOLUME) OF
ONE OR MORE OF THE ABOVE HALOGENATED SOLVENTS OR THOSE SOLVENTS LISTED
IN F002, F004, AND F005; AND STILL BOTTOMS FROM THE RECOVERY OF THESE
SPENT SOLVENTS AND SPENT SOLVENT MIXTURES.

. Waste code: F002

Map ID
Direction
Distance
Elevation

MAP FINDINGS

Site

Database(s)

EDR ID Number
EPA ID Number

G & P TRUCKING COMPANY (Continued)

1004779963

Waste name: THE FOLLOWING SPENT HALOGENATED SOLVENTS: TETRACHLOROETHYLENE, METHYLENE CHLORIDE, TRICHLOROETHYLENE, 1,1,1-TRICHLOROETHANE, CHLOROBENZENE, 1,1,2-TRICHLORO-1,2,2-TRIFLUOROETHANE, ORTHO-DICHLOROBENZENE, TRICHLOROFLUOROMETHANE, AND 1,1,2, TRICHLOROETHANE; ALL SPENT SOLVENT MIXTURES/BLENDS CONTAINING, BEFORE USE, A TOTAL OF TEN PERCENT OR MORE (BY VOLUME) OF ONE OR MORE OF THE ABOVE HALOGENATED SOLVENTS OR THOSE SOLVENTS LISTED IN F001, F004, AND F005; AND STILL BOTTOMS FROM THE RECOVERY OF THESE SPENT SOLVENTS AND SPENT SOLVENT MIXTURES.

Violation Status: No violations found

FINDS:

Registry ID: 110002255265
Facility URL: http://ofmpub.epa.gov/enviro/fii_query_detail.disp_program_facility?p_registry_id=110002255265

Environmental Interest/Information System:

SC-EFIS (South Carolina - Environmental Facility Information System) integrates information on environmental facilities, permits, violations, enforcement actions, and compliance activities needed to support regulatory requirements and target environmental quality improvements for the water, air, solid waste, and hazardous waste program areas. The EFIS was developed by the state of South Carolina and Maine joined their system in 2004.
RCRAInfo is a national information system that supports the Resource Conservation and Recovery Act (RCRA) program through the tracking of events and activities related to facilities that generate, transport, and treat, store, or dispose of hazardous waste. RCRAInfo allows RCRA program staff to track the notification, permit, compliance, and corrective action activities required under RCRA.

[Click this hyperlink](#) while viewing on your computer to access additional FINDS: detail in the EDR Site Report.

ECHO:

Envid: 1004779963
Registry ID: 110002255265
DFR URL: <http://echo.epa.gov/detailed-facility-report?fid=110002255265>

179
NNW
< 1/8
0.029 mi.
152 ft.

TRANSMISSION TECHNICIAN
2215 ELEANOR DR
NORTH CHARLESTON, SC 29406

EDR Hist Auto 1021802522
N/A

Actual: EDR Hist Auto
29 ft.

Focus Map:
8

Year:	Name:	Type:
2011	TRANSMISSION TECHNICIAN	Automotive Transmission Repair Shops
2012	TRANSMISSION TECHNICIAN	Automotive Transmission Repair Shops
2013	TRANSMISSION TECHNICIAN	Automotive Transmission Repair Shops

Map ID
Direction
Distance
Elevation

MAP FINDINGS

Site

Database(s)

EDR ID Number
EPA ID Number

AM180 **CIRCLE K 2723354**
NNW **5255 RIVERS AVE**
< 1/8 **NORTH CHARLESTON, SC**
0.030 mi.
158 ft. **Site 1 of 3 in cluster AM**

SC LUST **U004017244**
SC UST **N/A**
SC Financial Assurance
SC GWCI

Actual:
29 ft.
Focus Map:
8

LUST:
Name: CIRCLE K 2723354
Address: 5255 RIVERS AVE
City,State,Zip: NORTH CHARLESTON, SC 29406-6356
Release Number: 1
Facility ID: 01195
Release Status Number: Not reported
Substance: PETRO
Tank Owner Company Name: CIRCLE K STORES INC
Tank Owner Last Name: Not reported
Tank Owner First name: Not reported
NFA Date: 11/20/2009
Tank Owner City: Not reported
Confirmed Date: Not reported
Release Date: 12/29/1989
EID: Not reported
Local Facility District: Not reported
SCRBCA Class Number: Not reported
Release Fin Type Code: Not reported
Qualified: Not reported
Release Source: Not reported
Local Fac Last Name: Not reported
Local Fac First Name: Not reported
User Name: PADGETJP
Cleanup Initiated Date: 08/16/1990
Prefix: Not reported
Total Score: 3

LUST:
Release Date: 12/29/1989
Cleanup Complete Date: Not reported
Depth to Ground Water: 5
Ground Water Flow Direction: S
Release Number: 1
Confirmed date: 08/16/1990
RP Name: CEL OIL PRODUCTS CORP
RP Address: 1698 WALLENBERG BLVD
RP City: CHARLESTON
RP State: SC
RP Zip: 29407-3503
SCRBCA Class Code: CLASS3BD
Project Manager: PADGETT, JOEL P
Release Fin Type Code: WS

UST:
Name: CIRCLE K 2723354
Address: 5255 RIVERS AVE
City: NORTH CHARLESTON
Facility ID: 01195
Permit: R 01195
Owner: CIRCLE K STORES INC
Owner Address: 1100 SITUS CT

Map ID
Direction
Distance
Elevation

MAP FINDINGS

Site

Database(s)

EDR ID Number
EPA ID Number

CIRCLE K 2723354 (Continued)

U004017244

Owner City, st, zip: RALEIGH NC 27606
Owner Phone: 800-476-7574

Tank ID: 1
Status: **Abandoned**
Capacity: 8000
Product: Gasoline
Calcage: Not reported

Name: CIRCLE K 2723354
Address: 5255 RIVERS AVE
City: NORTH CHARLESTON

Tank ID: 2
Status: **Abandoned**
Capacity: 8000
Product: Gasoline
Calcage: Not reported

Name: CIRCLE K 2723354
Address: 5255 RIVERS AVE
City: NORTH CHARLESTON

Tank ID: 3
Status: **Currently in Use**
Capacity: 8000
Product: Gasoline RUL
Calcage: 0

Name: CIRCLE K 2723354
Address: 5255 RIVERS AVE
City: NORTH CHARLESTON

Tank ID: 4
Status: **Currently in Use**
Capacity: 8000
Product: Diesel fuel
Calcage: 0

Name: CIRCLE K 2723354
Address: 5255 RIVERS AVE
City: NORTH CHARLESTON

Tank ID: 5
Status: **Currently in Use**
Capacity: 8000
Product: Gasoline Super/Prem
Calcage: 0

Name: CIRCLE K 2723354
Address: 5255 RIVERS AVE
City: NORTH CHARLESTON

Tank ID: 6
Status: **Currently in Use**
Capacity: 8000
Product: Diesel fuel

Map ID
Direction
Distance
Elevation

MAP FINDINGS

Site

Database(s)

EDR ID Number
EPA ID Number

CIRCLE K 2723354 (Continued)

U004017244

Calclage: 0

SC Financial Assurance 3:

Name: CIRCLE K 2723354
Address: 5255 RIVERS AVE
City,State,Zip: NORTH CHARLESTON, SC 29406-6356
Owner Name: CIRCLE K STORES INC
Owner Address: 1100 SITUS CT
Owner City: RALEIGH
Owner State: NC
Owner Zip: 27606
Mechanism: Guarantee
Date Expired: 1/30/2020
Bill: 4

SC GWIC:

Bureau: BLWM
EAP ID: Not reported
Solid Waste Permit #: Not reported
Bureau of Land & Waste Management File #: Not reported
Permit Number: 01195
WPC Permit: Not reported
Program: DUST
Contamination: PETRO
Petroleum Products: True
Volatile Organic Compounds: False
Metals: False
Nitrates or Potential to Nitrate: False
Pesticides & Herbicides: False
Polychlorinated Biphenyls: False
Base, Neutral, & Acid Extractables: False
Phenols: False
Radionuclides Over Max Contaminant Levels: False
Sources Not In Other Categories: False
Source: UST
Underground Storage Tanks: True
Pits, Ponds, & Lagoons: False
Spills & Leaks: False
Landfills: False
Aboveground Storage Tank: False
Spray Irrigation: False
Single-Event Spill: False
Unpermitted Disposal: False
Septic Tank/Tile Field: False
Substances Not In Other Categories: False
Sources of Contamination Undetermined: False
Assessment: No
Monitoring: Yes
Remediation: No
Surface Impact: No
Drinking Water Well Impact: No
Remarks: Site ID # 01195. RBCA Classification 3BD5. Inactive.

Map ID
 Direction
 Distance
 Elevation

MAP FINDINGS

Site

Database(s)

EDR ID Number
 EPA ID Number

AM181 **CIRCLE K 2723354**
NNW **5255 RIVERS AVE**
< 1/8 **NORTH CHARLES, SC 29406**
0.030 mi.
158 ft. **Site 2 of 3 in cluster AM**

SC RCR **S119014883**
N/A

Actual: RCR:
29 ft. Name: CIRCLE K 2723354
Focus Map: Address: 5255 RIVERS AVE
8 City,State,Zip: NORTH CHARLES, SC 29406-6356
 Entity Responsibility: Not reported
 Region: Not reported
 Tax Id: 472-10-00-170
 Latitude: 32.8902
 Longitude: -80.01297
 Tracking Number: 01195
 Regulatory Program: Not reported
 Reported: 12/29/89
 CU-MCL: 11/20/09
 Unit Type: Not reported
 Unit Number/Letter: Not reported
 Area/Acres: Not reported
 Affected Media: Not reported
 Site/Unit: Not reported
 Conditions: Not reported
 Associated Response/Corrective Action: Not reported
 Associated Chemicals Requiring: Not reported

AM182 **XCELL OIL #2**
NNW **5255 RIVERS AVE**
< 1/8 **CHARLESTON, SC 29418**
0.030 mi.
158 ft. **Site 3 of 3 in cluster AM**

EDR Hist Auto **1020510204**
N/A

Actual: EDR Hist Auto
29 ft.

Focus Map:	Year:	Name:	Type:
8	1986	XCELL OIL #2	Gasoline Service Stations
	1987	WILKERSONS CEL STATION	Gasoline Service Stations
	1987	XCELL OIL #2	Gasoline Service Stations
	1988	WILKERSONS CEL STATION	Gasoline Service Stations
	1988	WILKERSON OIL STATION	Gasoline Service Stations
	1988	XCELL OIL #2	Gasoline Service Stations
	1989	CEL OIL CORP	Gasoline Service Stations
	1989	WILKERSONS CEL STATION	Gasoline Service Stations
	1989	WILKERSON CEL STATION	Gasoline Service Stations, NEC
	1990	CEL OIL CORP	Gasoline Service Stations
	1990	WILKERSON CEL STATION	Gasoline Service Stations, NEC
	1990	WILKERSONS CEL STATION	Gasoline Service Stations
	1991	CEL OIL CORP	Gasoline Service Stations
	1991	WILKERSON CEL STATION	Gasoline Service Stations, NEC
	1992	WILKERSON CEL STATION	Gasoline Service Stations, NEC
	1997	CEL OIL PRODUCTS CORP	Gasoline Service Stations
	1998	CEL OIL PRODUCTS CORP	Gasoline Service Stations
	1999	CEL OIL PRODUCTS CORP	Gasoline Service Stations
	2000	CEL OIL PRODUCTS CORP	Gasoline Service Stations
	2001	CEL OIL PRODUCTS CORP	Gasoline Service Stations
	2002	CEL OIL PRODUCTS CORP	Gasoline Service Stations
	2003	CEL OIL PRODUCTS CORP	Gasoline Service Stations
	2004	CEL OIL PRODUCTS CORP	Gasoline Service Stations

Map ID
 Direction
 Distance
 Elevation

MAP FINDINGS

Site

Database(s)

EDR ID Number
 EPA ID Number

XCELL OIL #2 (Continued)

1020510204

2005	CEL OIL PRODUCTS CORP	Gasoline Service Stations
2006	CEL OIL PRODUCTS CORP	Gasoline Service Stations
2007	PANTRY INC	Gasoline Service Stations
2007	CEL OIL PRODUCTS CORP	Gasoline Service Stations
2008	PANTRY INC	Gasoline Service Stations
2008	CEL OIL PRODUCTS CORP	Gasoline Service Stations
2009	PANTRY INC	Gasoline Service Stations
2009	CEL OIL PRODUCTS CORP	Gasoline Service Stations
2010	CEL OIL PRODUCTS CORP	Gasoline Service Stations
2010	PANTRY INC	Gasoline Service Stations
2011	CEL OIL PRODUCTS CORP	Gasoline Service Stations
2011	PANTRY INC	Gasoline Service Stations
2012	PANTRY INC	Gasoline Service Stations
2012	CEL OIL PRODUCTS CORP	Gasoline Service Stations
2013	CEL OIL PRODUCTS CORP	Gasoline Service Stations
2013	PANTRY INC	Gasoline Service Stations
2014	CEL OIL PRODUCTS CORP	Gasoline Service Stations

**183
 NNW
 < 1/8
 0.033 mi.
 172 ft.**

**7-ELEVEN 40479
 5710 RIVERS AVE
 NORTH CHARLESTON, SC**

**SC LUST U004219000
 SC UST N/A
 SC ASBESTOS
 SC Financial Assurance**

**Actual:
 59 ft.
 Focus Map:
 4**

LUST:

Name: RIVERPLACE HOLDINGS LLC
 Address: 5710 RIVERS AVE
 City,State,Zip: NORTH CHARLESTO, SC 29406
 Release Number: 1
 Facility ID: 19701
 Release Status Number: 1
 Substance: PETROL
 Tank Owner Company Name: RIVERPLACE HOLDINGS LLC
 Tank Owner Last Name: RIVERPLACE HOLDINGS LLC
 Tank Owner First name: Not reported
 NFA Date: Not reported
 Tank Owner City: CHARLESTON
 Confirmed Date: 02/04/2014
 Release Date: 01/30/2014
 EID: 124430312
 Local Facility District: Charleston EQC Office
 SCRBCA Class Number: 3BF
 Release Fin Type Code: RS
 Qualified: Not reported
 Release Source: UST
 Local Fac Last Name: RIVERPLACE HOLDINGS LLC
 Local Fac First Name: Not reported
 User Name: BROWELJD
 Cleanup Initiated Date: 02/04/2014
 Prefix: N
 Total Score: 1

Name: RIVERPLACE HOLDINGS LLC
 Address: 5710 RIVERS AVE
 City,State,Zip: NORTH CHARLESTO, SC 29406
 Release Number: 2
 Facility ID: 19701
 Release Status Number: 1

Map ID
Direction
Distance
Elevation

MAP FINDINGS

Site

Database(s)

EDR ID Number
EPA ID Number

7-ELEVEN 40479 (Continued)

U004219000

Substance: PETROL
Tank Owner Company Name: RIVERPLACE HOLDINGS LLC
Tank Owner Last Name: RIVERPLACE HOLDINGS LLC
Tank Owner First name: Not reported
NFA Date: Not reported
Tank Owner City: CHARLESTON
Confirmed Date: 02/04/2014
Release Date: 01/30/2014
EID: 124430312
Local Facility District: Charleston EQC Office
SCRBCA Class Number: 3BF
Release Fin Type Code: RS
Qualified: Not reported
Release Source: UST
Local Fac Last Name: RIVERPLACE HOLDINGS LLC
Local Fac First Name: Not reported
User Name: BROWELJD
Cleanup Initiated Date: 02/04/2014
Prefix: N
Total Score: 1

UST:

Name: RIVERPLACE HOLDINGS LLC
Address: 5710 RIVERS AVE
City: NORTH CHARLESTON
Facility ID: 19701
Permit: N 19701
Owner: RIVERPLACE HOLDINGS LLC
Owner Address: 450 MEETING ST
Owner City, st, zip: CHARLESTON SC 29403-5522
Owner Phone: 843-958-0340

Tank ID: 1
Status: Abandoned
Capacity: 2000
Product: Unknown
Calcage: 0

Name: 7-ELEVEN 40479
Address: 5710 RIVERS AVE
City: NORTH CHARLESTON

Tank ID: 1
Status: Currently in Use
Capacity: 20000
Product: Gasoline RUL
Calcage: 0

Name: RIVERPLACE HOLDINGS LLC
Address: 5710 RIVERS AVE
City: NORTH CHARLESTON

Tank ID: 2
Status: Abandoned
Capacity: 2000
Product: Unknown
Calcage: 0

Map ID
Direction
Distance
Elevation

MAP FINDINGS

Site

Database(s)

EDR ID Number
EPA ID Number

7-ELEVEN 40479 (Continued)

U004219000

Name: 7-ELEVEN 40479
Address: 5710 RIVERS AVE
City: NORTH CHARLESTON

Tank ID: 2
Status: **Currently in Use**
Capacity: 20000
Product: Gasoline RUL
Calcage: 0

Name: 7-ELEVEN 40479
Address: 5710 RIVERS AVE
City: NORTH CHARLESTON

Tank ID: 3
Status: **Currently in Use**
Capacity: 20000
Product: Multiple petroleum
Calcage: 0

Name: RIVERPLACE HOLDINGS LLC
Address: 5710 RIVERS AVE
City: NORTH CHARLESTON

Tank ID: 3
Status: **Abandoned**
Capacity: 2000
Product: Unknown
Calcage: 0

Name: RIVERPLACE HOLDINGS LLC
Address: 5710 RIVERS AVE
City: NORTH CHARLESTON

Tank ID: 4
Status: **Abandoned**
Capacity: 550
Product: Unknown
Calcage: 0

ASBESTOS:

Name: SUNOCO
Address: 5710 RIVERS AVE
Address 2: Not reported
City,State,Zip: NORTH CHARLESTON, SC 29406
Permit No: N1503394
Activity: Active/Operating
Bus Phone: 843-554-8408
Co Name: DEMOLITION AND ENVIRONMENTAL COMPANIES LLC
District: Charleston EQC Office
Permit Type: AIR-Asbestos Demolition
Sub Type: Not reported
Local Facility: Not reported
Disposition: Approved
Description: Not reported
Glove: Not reported
Fri: Not reported

Map ID
Direction
Distance
Elevation

MAP FINDINGS

Site

Database(s)

EDR ID Number
EPA ID Number

7-ELEVEN 40479 (Continued)

U004219000

Other: Not reported

SC Financial Assurance 3:

Name: 7-ELEVEN 40479
Address: 5710 RIVERS AVE
City,State,Zip: NORTH CHARLESTON, SC 29405
Owner Name: 7 ELEVEN INC
Owner Address: 1722 ROUTH ST STE 1000
Owner City: DALLAS
Owner State: TX
Owner Zip: 75201-2506
Mechanism: Environmental Insurance
Date Expired: 12/18/2019
Bill: 3

184 **REMOUNT EXXON SERVICE STATION** **EDR Hist Auto** **1020342359**
East **1961 REMOUNT RD** **N/A**
< 1/8 **N CHARLESTON, SC 29406**
0.034 mi.
180 ft.

Actual: EDR Hist Auto
66 ft.

Focus Map: Year: Name: Type:
4 1977 REMOUNT EXXON SERVICE STATION Gasoline Service Stations
1978 REMOUNT EXXON SERVICE STATION Gasoline Service Stations
1979 REMOUNT EXXON SERVICE STATION Gasoline Service Stations
1980 REMOUNT EXXON SERVICE STATION Gasoline Service Stations
1982 REMOUNT EXXON SERVICE STATION Gasoline Service Stations
1983 REMOUNT EXXON SERVICE STATION Gasoline Service Stations

185 **CENTRAL PARK STN PARTNERS LLC** **EDR Hist Auto** **1021036385**
NW **4390 BELLE OAKS DR** **N/A**
< 1/8 **CHARLESTON, SC 29405**
0.036 mi.
192 ft.

Actual: EDR Hist Auto
22 ft.

Focus Map: Year: Name: Type:
16 2009 CENTRAL PARK STN PARTNERS LLC Gasoline Service Stations
2010 CENTRAL PARK STN PARTNERS LLC Gasoline Service Stations

186 **HUT FOOD STORE** **SC UST** **U003522418**
East **3367-A MONTAGUE AVE** **N/A**
< 1/8 **NORTH CHARLESTON, SC**
0.037 mi.
197 ft.

Actual: UST:
32 ft. Name: HUT FOOD STORE
Focus Map: Address: 3367-A MONTAGUE AVE
12 City: NORTH CHARLESTON
Facility ID: 01353

Map ID
Direction
Distance
Elevation

MAP FINDINGS

Site

Database(s)

EDR ID Number
EPA ID Number

HUT FOOD STORE (Continued)

U003522418

Permit: N 01353
Owner: RICKER, SANDRA
Owner Address: 3367 B W MONTAGUE AVE
Owner City, st, zip: CHAS HGTS SC 29418
Owner Phone: 803-744-6083

Tank ID: 1
Status: **Abandoned**
Capacity: 4000
Product: Gasoline
Calcage: Not reported

187
SSW
< 1/8
0.041 mi.
216 ft.

SHEPPARD TRUCKING CO INC
1043 LINCOLN AVE.
N. CHARLESTON, SC 29406

RCRA NonGen / NLR 1000187778
SCD084706548

Actual:
16 ft.

RCRA NonGen / NLR:

Focus Map:
6

Date form received by agency:2002-03-27 00:00:00.0
Facility name: SHEPPARD TRUCKING CO INC
Facility address: 1043 LINCOLN AVE.
N. CHARLESTON, SC 29406
EPA ID: SCD084706548
Mailing address: PO BOX 5146/1043 LINCOLN AVE.
N. CHARLESTON, SC 29406
Contact: ROBERT AYDELOTTE
Contact address: PO BOX 5146/1043 LINCOLN AVE.
N. CHARLESTON, SC 29406
Contact country: US
Contact telephone: 803-744-7090
Contact email: Not reported
EPA Region: 04
Land type: Private
Classification: Non-Generator
Description: Handler: Non-Generators do not presently generate hazardous waste

Owner/Operator Summary:

Owner/operator name: OPERNAME
Owner/operator address: OPERSTREET
OPERCITY, WY 99999
Owner/operator country: Not reported
Owner/operator telephone: 404-555-1212
Owner/operator email: Not reported
Owner/operator fax: Not reported
Owner/operator extension: Not reported
Legal status: Private
Owner/Operator Type: Operator
Owner/Op start date: Not reported
Owner/Op end date: Not reported

Owner/operator name: FRED J. FELDER III
Owner/operator address: 1043 LINCOLN AVE.
N. CHARLESTON, SC 29406
Owner/operator country: Not reported
Owner/operator telephone: 999-999-9999
Owner/operator email: Not reported

Map ID
Direction
Distance
Elevation

MAP FINDINGS

Site

Database(s)

EDR ID Number
EPA ID Number

SHEPPARD TRUCKING CO INC (Continued)

1000187778

Owner/operator fax: Not reported
Owner/operator extension: Not reported
Legal status: Private
Owner/Operator Type: Owner
Owner/Op start date: Not reported
Owner/Op end date: Not reported

Handler Activities Summary:

U.S. importer of hazardous waste: No
Mixed waste (haz. and radioactive): No
Recycler of hazardous waste: No
Transporter of hazardous waste: No
Treater, storer or disposer of HW: No
Underground injection activity: No
On-site burner exemption: No
Furnace exemption: No
Used oil fuel burner: No
Used oil processor: No
User oil refiner: No
Used oil fuel marketer to burner: No
Used oil Specification marketer: No
Used oil transfer facility: No
Used oil transporter: No

Historical Generators:

Date form received by agency: 1980-08-01 00:00:00.0
Site name: SHEPPARD TRUCKING CO INC
Classification: Not a generator, verified

Hazardous Waste Summary:

. Waste code: K091
. Waste name: EMISSION CONTROL DUST OR SLUDGE FROM FERROCHROMIUM PRODUCTION

Facility Has Received Notices of Violations:

Regulation violated: Not reported
Area of violation: Generators - General
Date violation determined: 1985-12-13 00:00:00.0
Date achieved compliance: 1985-12-20 00:00:00.0
Violation lead agency: State
Enforcement action: COMPLIANCE EVALUATION INSPECTION ON-SITE
Enforcement action date: Not reported
Enf. disposition status: Not reported
Enf. disp. status date: Not reported
Enforcement lead agency: Not reported
Proposed penalty amount: Not reported
Final penalty amount: Not reported
Paid penalty amount: Not reported

Map ID
 Direction
 Distance
 Elevation

MAP FINDINGS

Site

Database(s)

EDR ID Number
 EPA ID Number

188
 South
 < 1/8
 0.041 mi.
 218 ft.

COASTAL CONCRETE. INC.
1067 LINCOLN AVE.
NORTH CHARLESTON, SC

SC AST A100267572
N/A

Actual:
16 ft.
Focus Map:
5

AST:
 Facility ID: 1039
 District: Trident
 Mailing Addr: Not reported
 Mailing City,St,Zip: Bluffton, SC 29910-
 Facility Manager: Kurt Vender
 Manager Phone: 8437478973
 Facility office location: P.O. Box 20
 Facility phone number: 8437478973
 Facility manager Ext: Not reported
 Tank A-How many of size < 250 glns: 0
 Tank B-How many of size 250-1000 glns: 0
 Tank C-How many of size 1001-2000 glns: 0
 Tank D-How many of size 2001-10000 glns: 1
 Tank E-How many of size 10001-42000 glns: 0
 Tank F-How many of size 42001-250000 glns: 0
 Tank G-How many of size 250001-1000000 glns: 0
 Tank H-How many of size 10000001-4000000 glns: 0
 Tank I-How many of size >4000000 glns: 0
 Total site capacity 661-2,000 glns: False
 Total site capacity 2001-10,000 glns: True
 Total site capacity 10,001-42,000 glns: False
 Total site capacity 42,001-100,000 glns: False
 Total site capacity 100,001-250,000 glns: False
 Total site capacity 250,001-1,000,000 glns: False
 Total site capacity 1,000,001-5,000,000 glns: False
 Total site capacity 5,000,0001-10,000,000 glns: False
 Total site capacity >10,000,000 glns: False
 Actual storage amount in gallons: 10000.00000
 NAICS code: 38.00000
 Is this a registered terminal facility?: False
 If not, does it need to be registered?: False
 Earthen containment: False
 Asphalt containment: False
 Liner: False
 Concrete floor and walls: False
 Concrete walls, earth floor: False
 Block walls, concrete floor: True
 Block walls, earthen floor: False
 Double wall tank: False
 Does containment need repair?: False
 GPS unit make/model: Trimble XRS
 GPS mode uncorrected, Radio beacon, Satellite corrected: Sat - DGPS
 Lat/Long: 32 53 29.32 -79 58 36.37
 Date data was collected: 06/23/00
 Comments: Not reported

Map ID
 Direction
 Distance
 Elevation

MAP FINDINGS

Site

Database(s)

EDR ID Number
 EPA ID Number

AN189 **FORMER CITY HALL PROPERTY**
NNW **4900 LACROSS ROAD**
< 1/8 **NORTH CHARLESTON, SC 29406**
0.048 mi.
251 ft. **Site 1 of 2 in cluster AN**

US BROWNFIELDS **1005900328**
ICIS **N/A**
US AIRS
FINDS
ECHO

Actual:
28 ft.

US BROWNFIELDS:

Focus Map:
8

Name: Address: City,State,Zip: Recipient Name: Grant Type: Property Number: Parcel size: Latitude: Longitude: HCM Label: Map Scale: Point of Reference: Highlights: Datum: Acres Property ID: IC Data Access: Start Date: Redev Completion Date: Completed Date: Acres Cleaned Up: Cleanup Funding: Cleanup Funding Source: Assessment Funding: Assessment Funding Source: Redevelopment Funding: Redev. Funding Source: Redev. Funding Entity Name: Redevelopment Start Date: Assessment Funding Entity: Cleanup Funding Entity: Grant Type: Accomplishment Type: Accomplishment Count: Cooperative Agreement Number: Start Date: Ownership Entity: Completion Date: Current Owner: Did Owner Change: Cleanup Required: Video Available: Photo Available: Institutional Controls Required: IC Category Proprietary Controls: IC Cat. Info. Devices: IC Cat. Gov. Controls: IC Cat. Enforcement Permit Tools: IC in place date: IC in place: State/tribal program date: State/tribal program ID: State/tribal NFA date:	FORMER CITY HALL PROPERTY 4900 LACROSS ROAD NORTH CHARLESTON, SC 29406 North Charleston, City of Assessment 472-00-00-011 7.51 32.880092 -80.012966 Address Matching-House Number Not reported Entrance Point of a Facility or Station Not reported North American Datum of 1983 150002 Not reported Not reported Not reported Not reported Not reported Not reported Not reported Not reported Not reported US EPA - Brownfields Assessment Cooperative Agreement Not reported Not reported Not reported Not reported EPA Not reported Hazardous & Petroleum Phase I Environmental Assessment 1 95445209 04/01/2012 00:00:00 Government 07/13/2012 00:00:00 The City of North Charleston N U Not reported Y U Not reported Not reported Not reported Not reported Not reported N Not reported Not reported Not reported Not reported Not reported
--	--

Map ID
Direction
Distance
Elevation

MAP FINDINGS

Site

Database(s)

EDR ID Number
EPA ID Number

FORMER CITY HALL PROPERTY (Continued)

1005900328

Air contaminated:	Not reported
Air cleaned:	Not reported
Asbestos found:	Not reported
Asbestos cleaned:	Not reported
Controlled substance found:	Not reported
Controlled substance cleaned:	Not reported
Drinking water affected:	Not reported
Drinking water cleaned:	Not reported
Groundwater affected:	Not reported
Groundwater cleaned:	Not reported
Lead contaminant found:	Not reported
Lead cleaned up:	Not reported
No media affected:	Not reported
Unknown media affected:	Not reported
Other cleaned up:	Not reported
Other metals found:	Not reported
Other metals cleaned:	Not reported
Other contaminants found:	Not reported
Other contaminants found description:	Not reported
PAHs found:	Not reported
PAHs cleaned up:	Not reported
PCBs found:	Not reported
PCBs cleaned up:	Not reported
Petro products found:	Not reported
Petro products cleaned:	Not reported
Sediments found:	Not reported
Sediments cleaned:	Not reported
Soil affected:	Not reported
Soil cleaned up:	Not reported
Surface water cleaned:	Not reported
VOCs found:	Not reported
VOCs cleaned:	Not reported
Cleanup other description:	Not reported
Num. of cleanup and re-dev. jobs:	Not reported
Past use greenspace acreage:	Not reported
Past use residential acreage:	Not reported
Surface Water:	Not reported
Past use commercial acreage:	Not reported
Past use industrial acreage:	Not reported
Future use greenspace acreage:	Not reported
Future use residential acreage:	Not reported
Future use commercial acreage:	Not reported
Future use industrial acreage:	Not reported
Greenspace acreage and type:	Not reported
Superfund Fed. landowner flag:	Not reported
Arsenic cleaned up:	Not reported
Cadmium cleaned up:	Not reported
Chromium cleaned up:	Not reported
Copper cleaned up:	Not reported
Iron cleaned up:	Not reported
mercury cleaned up:	Not reported
Nickel Cleaned Up:	Not reported
No clean up:	Not reported
Pesticides cleaned up:	Not reported
Selenium cleaned up:	Not reported
SVOCs cleaned up:	Not reported
Unknown clean up:	Not reported

Map ID
Direction
Distance
Elevation

MAP FINDINGS

Site

Database(s)

EDR ID Number
EPA ID Number

FORMER CITY HALL PROPERTY (Continued)

1005900328

Arsenic contaminant found: Not reported
Cadmium contaminant found: Not reported
Chromium contaminant found: Not reported
Copper contaminant found: Not reported
Iron contaminant found: Not reported
Mercury contaminant found: Not reported
Nickel contaminant found: Not reported
No contaminant found: Not reported
Pesticides contaminant found: Not reported
Selenium contaminant found: Not reported
SVOCs contaminant found: Not reported
Unknown contaminant found: Not reported
Future Use: Multistory Not reported
Media affected Bluiding Material: Not reported
Media affected indoor air: Not reported
Building material media cleaned up: Not reported
Indoor air media cleaned up: Not reported
Unknown media cleaned up: Not reported
Past Use: Multistory Not reported
Property Description:

The property was previously used as the City Hall for the City of North Charleston. The site is developed with a fuel dispensing system that is currently in use by the City. After moving to another property, the City has leased the building to other entities. In early 2012, a division of Amazon, CreateSpace expressed interest in leasing the property, but required a Phase I ESA be completed.

Below Poverty Number: 322
Below Poverty Percent: 51.3%
Meidan Income: 1830
Meidan Income Number: 539
Meidan Income Percent: 85.8%
Vacant Housing Number: 22
Vacant Housing Percent: 7.2%
Unemployed Number: 59
Unemployed Percent: 9.4%

ICIS:

Enforcement Action ID: SC000A9900039600010
FRS ID: 110056424533
Action Name: KNIGHTS REDI MIX INC PLT 3 450199039600010
Facility Name: KNIGHTS REDI MIX INC N CHARLESTON
Facility Address: 4900 LACROSS RD
N CHARLESTON, SC 29406-6501
Enforcement Action Type: Notice of Violation
Facility County: CHARLESTON
Program System Acronym: AIR
Enforcement Action Forum Desc: Administrative - Informal
EA Type Code: NOV
Facility SIC Code: Not reported
Federal Facility ID: Not reported
Latitude in Decimal Degrees: Not reported
Longitude in Decimal Degrees: Not reported
Permit Type Desc: Not reported
Program System Acronym: SC00099000396
Facility NAICS Code: 327320
Tribal Land Code: Not reported

Enforcement Action ID: SC000A9900039600002

Map ID
Direction
Distance
Elevation

MAP FINDINGS

Site

Database(s)

EDR ID Number
EPA ID Number

FORMER CITY HALL PROPERTY (Continued)

1005900328

FRS ID: 110056424533
Action Name: KNIGHTS REDI MIX INC PLT 3 450199039600002
Facility Name: KNIGHTS REDI MIX INC N CHARLESTON
Facility Address: 4900 LACROSS RD
N CHARLESTON, SC 29406-6501
Enforcement Action Type: Notice of Violation
Facility County: CHARLESTON
Program System Acronym: AIR
Enforcement Action Forum Desc: Administrative - Informal
EA Type Code: NOV
Facility SIC Code: Not reported
Federal Facility ID: Not reported
Latitude in Decimal Degrees: Not reported
Longitude in Decimal Degrees: Not reported
Permit Type Desc: Not reported
Program System Acronym: SC00099000396
Facility NAICS Code: 327320
Tribal Land Code: Not reported

US AIRS MINOR:

Envid: 1005900328
Region Code: 04
Programmatic ID: AIR SC00099000396
Facility Registry ID: 110056424533
D and B Number: Not reported
Primary SIC Code: Not reported
NAICS Code: 327320
Default Air Classification Code: MIN
Facility Type of Ownership Code: POF
Air CMS Category Code: Not reported
HPV Status: Not reported

US AIRS MINOR:

Region Code: 04
Programmatic ID: AIR SC00099000396
Facility Registry ID: 110056424533
Air Operating Status Code: OPR
Default Air Classification Code: MIN
Air Program: State Implementation Plan for National Primary and Secondary Ambient Air Quality Standards
Activity Date: 2015-11-12 00:00:00
Activity Status Date: 2015-12-11 12:21:05
Activity Group: Compliance Monitoring
Activity Type: Inspection/Evaluation
Activity Status: Active

Region Code: 04
Programmatic ID: AIR SC00099000396
Facility Registry ID: 110056424533
Air Operating Status Code: OPR
Default Air Classification Code: MIN
Air Program: State Implementation Plan for National Primary and Secondary Ambient Air Quality Standards
Activity Date: 2002-11-01 00:00:00
Activity Status Date: Not reported
Activity Group: Compliance Monitoring
Activity Type: Inspection/Evaluation
Activity Status: Not reported

Map ID
Direction
Distance
Elevation

MAP FINDINGS

Site

Database(s)

EDR ID Number
EPA ID Number

FORMER CITY HALL PROPERTY (Continued)

1005900328

Region Code: 04
Programmatic ID: AIR SC00099000396
Facility Registry ID: 110056424533
Air Operating Status Code: OPR
Default Air Classification Code: MIN
Air Program: State Implementation Plan for National Primary and Secondary Ambient Air Quality Standards
Activity Date: 2003-09-30 00:00:00
Activity Status Date: Not reported
Activity Group: Compliance Monitoring
Activity Type: Inspection/Evaluation
Activity Status: Not reported

Region Code: 04
Programmatic ID: AIR SC00099000396
Facility Registry ID: 110056424533
Air Operating Status Code: OPR
Default Air Classification Code: MIN
Air Program: State Implementation Plan for National Primary and Secondary Ambient Air Quality Standards
Activity Date: 2003-11-17 00:00:00
Activity Status Date: Not reported
Activity Group: Compliance Monitoring
Activity Type: Inspection/Evaluation
Activity Status: Not reported

Region Code: 04
Programmatic ID: AIR SC00099000396
Facility Registry ID: 110056424533
Air Operating Status Code: OPR
Default Air Classification Code: MIN
Air Program: State Implementation Plan for National Primary and Secondary Ambient Air Quality Standards
Activity Date: 2004-09-21 00:00:00
Activity Status Date: Not reported
Activity Group: Compliance Monitoring
Activity Type: Inspection/Evaluation
Activity Status: Not reported

Region Code: 04
Programmatic ID: AIR SC00099000396
Facility Registry ID: 110056424533
Air Operating Status Code: OPR
Default Air Classification Code: MIN
Air Program: State Implementation Plan for National Primary and Secondary Ambient Air Quality Standards
Activity Date: 2004-11-03 00:00:00
Activity Status Date: Not reported
Activity Group: Compliance Monitoring
Activity Type: Inspection/Evaluation
Activity Status: Not reported

Region Code: 04
Programmatic ID: AIR SC00099000396
Facility Registry ID: 110056424533
Air Operating Status Code: OPR
Default Air Classification Code: MIN
Air Program: State Implementation Plan for National Primary and Secondary Ambient Air Quality Standards
Activity Date: 2006-03-07 00:00:00
Activity Status Date: Not reported
Activity Group: Compliance Monitoring

Map ID
Direction
Distance
Elevation

MAP FINDINGS

Site

Database(s)

EDR ID Number
EPA ID Number

FORMER CITY HALL PROPERTY (Continued)

1005900328

Activity Type: Inspection/Evaluation
Activity Status: Not reported

Region Code: 04
Programmatic ID: AIR SC00099000396
Facility Registry ID: 110056424533
Air Operating Status Code: OPR
Default Air Classification Code: MIN
Air Program: State Implementation Plan for National Primary and Secondary Ambient Air Quality Standards
Activity Date: 2007-08-21 00:00:00
Activity Status Date: Not reported
Activity Group: Compliance Monitoring
Activity Type: Inspection/Evaluation
Activity Status: Not reported

Region Code: 04
Programmatic ID: AIR SC00099000396
Facility Registry ID: 110056424533
Air Operating Status Code: OPR
Default Air Classification Code: MIN
Air Program: State Implementation Plan for National Primary and Secondary Ambient Air Quality Standards
Activity Date: 2008-08-13 00:00:00
Activity Status Date: Not reported
Activity Group: Compliance Monitoring
Activity Type: Inspection/Evaluation
Activity Status: Not reported

Region Code: 04
Programmatic ID: AIR SC00099000396
Facility Registry ID: 110056424533
Air Operating Status Code: OPR
Default Air Classification Code: MIN
Air Program: State Implementation Plan for National Primary and Secondary Ambient Air Quality Standards
Activity Date: 2010-03-24 00:00:00
Activity Status Date: Not reported
Activity Group: Compliance Monitoring
Activity Type: Inspection/Evaluation
Activity Status: Not reported

Region Code: 04
Programmatic ID: AIR SC00099000396
Facility Registry ID: 110056424533
Air Operating Status Code: OPR
Default Air Classification Code: MIN
Air Program: State Implementation Plan for National Primary and Secondary Ambient Air Quality Standards
Activity Date: 2011-11-09 00:00:00
Activity Status Date: Not reported
Activity Group: Compliance Monitoring
Activity Type: Inspection/Evaluation
Activity Status: Not reported

Region Code: 04
Programmatic ID: AIR SC00099000396
Facility Registry ID: 110056424533
Air Operating Status Code: OPR
Default Air Classification Code: MIN
Air Program: State Implementation Plan for National Primary and Secondary Ambient Air Quality Standards

Map ID
Direction
Distance
Elevation

MAP FINDINGS

Site

Database(s)

EDR ID Number
EPA ID Number

FORMER CITY HALL PROPERTY (Continued)

1005900328

Activity Date: 2014-02-24 00:00:00
Activity Status Date: Not reported
Activity Group: Compliance Monitoring
Activity Type: Inspection/Evaluation
Activity Status: Not reported

Region Code: 04
Programmatic ID: AIR SC00099000396
Facility Registry ID: 110056424533
Air Operating Status Code: OPR
Default Air Classification Code: MIN
Air Program: State Implementation Plan for National Primary and Secondary Ambient Air Quality Standards
Activity Date: 2003-07-31 00:00:00
Activity Status Date: 2003-07-31 00:00:00
Activity Group: Enforcement Action
Activity Type: Administrative - Informal
Activity Status: Achieved

Region Code: 04
Programmatic ID: AIR SC00099000396
Facility Registry ID: 110056424533
Air Operating Status Code: OPR
Default Air Classification Code: MIN
Air Program: State Implementation Plan for National Primary and Secondary Ambient Air Quality Standards
Activity Date: 2006-07-26 00:00:00
Activity Status Date: 2006-07-26 00:00:00
Activity Group: Enforcement Action
Activity Type: Administrative - Informal
Activity Status: Achieved

FINDS:

Registry ID: 110054625697
Facility URL: http://ofmpub.epa.gov/enviro/fii_query_detail.disp_program_facility?p_registry_id=110054625697

Environmental Interest/Information System:

US EPA Assessment, Cleanup and Redevelopment Exchange System (ACRES) is a federal online database for Brownfields Grantees to electronically submit data directly to EPA.

Registry ID: 110056424533
Facility URL: http://ofmpub.epa.gov/enviro/fii_query_detail.disp_program_facility?p_registry_id=110056424533

Environmental Interest/Information System:

AFS (Aerometric Information Retrieval System (AIRS) Facility Subsystem) replaces the former Compliance Data System (CDS), the National Emission Data System (NEDS), and the Storage and Retrieval of Aerometric Data (SAROAD). AIRS is the national repository for information concerning airborne pollution in the United States. AFS is used to track emissions and compliance data from industrial plants. AFS data are utilized by states to prepare State Implementation Plans to comply with regulatory programs and by EPA as an input for the estimation of total national emissions. AFS is undergoing a major redesign to support facility operating permits required under Title V of the Clean Air Act.
AIR MINOR

Map ID
Direction
Distance
Elevation

MAP FINDINGS

Site

Database(s)

EDR ID Number
EPA ID Number

FORMER CITY HALL PROPERTY (Continued)

1005900328

[Click this hyperlink](#) while viewing on your computer to access additional FINDS: detail in the EDR Site Report.

ECHO:

Envid: 1005900328
Registry ID: 110056424533
DFR URL: <http://echo.epa.gov/detailed-facility-report?fid=110056424533>

**AN190
NNW
< 1/8
0.048 mi.
251 ft.**

**NORTH CHARLESTON CITY OF
4900 LACROSSE RD
N CHARLESTON, SC
Site 2 of 2 in cluster AN**

**SC LUST U003619243
SC UST N/A
SC RCR
SC Financial Assurance
SC GWCI**

**Actual:
28 ft.**

**Focus Map:
8**

LUST:

Name: NORTH CHARLESTON CITY OF
Address: 4900 LACROSSE RD
City,State,Zip: N CHARLESTON, SC 29406
Release Number: 1
Facility ID: 11557
Release Status Number: 7
Substance: PETRO
Tank Owner Company Name: NORTH CHARLESTON CITY OF
Tank Owner Last Name: NORTH CHARLESTON CITY OF
Tank Owner First name: Not reported
NFA Date: 09/18/2006
Tank Owner City: NORTH CHARLESTON
Confirmed Date: 11/24/1997
Release Date: 05/15/1997
EID: 1765519
Local Facility District: Charleston EQC Office
SCRBCA Class Number: 3BF
Release Fin Type Code: WS
Qualified: Y
Release Source: UST
Local Fac Last Name: NORTH CHARLESTON CITY OF
Local Fac First Name: Not reported
User Name: PADGETJP
Cleanup Initiated Date: 11/24/1997
Prefix: R
Total Score: 7

LUST:

Release Date: 05/15/1997
Cleanup Complete Date: Not reported
Depth to Ground Water: 5
Ground Water Flow Direction: E
Release Number: 1
Confirmed date: 11/24/1997
RP Name: NORTH CHARLESTON CITY OF
RP Address: 4851 CHATEAU AVE
RP City: NORTH CHARLESTON
RP State: SC
RP Zip: 29405-4805
SCRBCA Class Code: CLASS3BF
Project Manager: PADGETT, JOEL P
Release Fin Type Code: WS

Map ID
Direction
Distance
Elevation

MAP FINDINGS

Site

Database(s)

EDR ID Number
EPA ID Number

NORTH CHARLESTON CITY OF (Continued)

U003619243

UST:

Name: NORTH CHARLESTON CITY OF
Address: 4900 LACROSSE RD
City: N CHARLESTON
Facility ID: 11557
Permit: R 11557
Owner: NORTH CHARLESTON CITY OF
Owner Address: 4851 CHATEAU AVE
Owner City, st, zip: NORTH CHARLESTON SC 29405-4805
Owner Phone: 843-740-2674

Tank ID: 1
Status: **Currently in Use**
Capacity: 4000
Product: Gasoline RUL
Calcage: 5

Name: NORTH CHARLESTON CITY OF
Address: 4900 LACROSSE RD
City: N CHARLESTON

Tank ID: 2
Status: **Currently in Use**
Capacity: 4000
Product: Gasoline RUL
Calcage: 5

Name: NORTH CHARLESTON CITY OF
Address: 4900 LACROSSE RD
City: N CHARLESTON

Tank ID: 3
Status: **Currently in Use**
Capacity: 4000
Product: Gasoline RUL
Calcage: 5

RCR:

Name: NORTH CHARLESTON CITY OF
Address: 4900 LACROSSE RD
City,State,Zip: N CHARLESTON, SC 29406
Entity Responsibility: Not reported
Region: Not reported
Tax Id: 472-00-00-011
Latitude: 32.8808
Longitude: -80.01263
Tracking Number: 11557
Regulatory Program: Not reported
Reported: 05/15/97
CU-MCL: 09/06/06
Unit Type: Not reported
Unit Number/Letter: Not reported
Area/Acres: Not reported
Affected Media: Not reported
Site/Unit: Not reported
Conditions: Not reported

Map ID
Direction
Distance
Elevation

MAP FINDINGS

Site

Database(s)

EDR ID Number
EPA ID Number

NORTH CHARLESTON CITY OF (Continued)

U003619243

Associated Response/Corrective Action: Not reported
Associated Chemicals Requiring: Not reported

SC Financial Assurance 3:

Name: NORTH CHARLESTON CITY OF
Address: 4900 LACROSSE RD
City,State,Zip: N CHARLESTON, SC 29406
Owner Name: NORTH CHARLESTON CITY OF
Owner Address: 4851 CHATEAU AVE
Owner City: NORTH CHARLESTON
Owner State: SC
Owner Zip: 29405-4805
Mechanism: LG Self Insurance
Date Expired: 11/1/2019
Bill: 3

SC GWIC:

Bureau: BLWM
EAP ID: Not reported
Solid Waste Permit #: Not reported
Bureau of Land & Waste Management File #: Not reported
Permit Number: 11557
WPC Permit: Not reported
Program: DUST
Contamination: PETRO
Petroleum Products: True
Volatile Organic Compounds: False
Metals: False
Nitrates or Potential to Nitrate: False
Pesticides & Herbicides: False
Polychlorinated Biphenyls: False
Base, Neutral, & Acid Extractables: False
Phenols: False
Radionuclides Over Max Contaminant Levels: False
Sources Not In Other Categories: False
Source: UST
Underground Storage Tanks: True
Pits, Ponds, & Lagoons: False
Spills & Leaks: False
Landfills: False
Aboveground Storage Tank: False
Spray Irrigation: False
Single-Event Spill: False
Unpermitted Disposal: False
Septic Tank/Tile Field: False
Substances Not In Other Categories: False
Sources of Contamination Undetermined: False
Assessment: No
Monitoring: No
Remediation: Yes
Surface Impact: No
Drinking Water Well Impact: No
Remarks: Site ID # 11557. RBCA Classification 3BF7. Approved Monitored Natural Attenuation (MNA Awaiti.

Map ID
Direction
Distance
Elevation

MAP FINDINGS

Site

Database(s)

EDR ID Number
EPA ID Number

AO191 CHARLESTON LUMBER CO
SSW 4450 ARCO LN
< 1/8 CHARLESTON, SC
0.048 mi.
255 ft. Site 1 of 3 in cluster AO

SC LUST U004017554
SC UST N/A

Actual:
29 ft.

Focus Map:
8

LUST:
Name: CHARLESTON LUMBER CO
Address: 4450 ARCO LN
City,State,Zip: CHARLESTON, SC 29411-0145
Release Number: 1
Facility ID: 01408
Release Status Number: Not reported
Substance: PETRO
Tank Owner Company Name: CHARLESTON LUMBER CO
Tank Owner Last Name: Not reported
Tank Owner First name: Not reported
NFA Date: 08/17/1998
Tank Owner City: Not reported
Confirmed Date: Not reported
Release Date: 01/03/1992
EID: Not reported
Local Facility District: Not reported
SCRBCA Class Number: Not reported
Release Fin Type Code: Not reported
Qualified: Not reported
Release Source: Not reported
Local Fac Last Name: Not reported
Local Fac First Name: Not reported
User Name: CORLEYHR
Cleanup Initiated Date: 03/23/1992
Prefix: Not reported
Total Score: 1

LUST:
Release Date: 01/03/1992
Cleanup Complete Date: 07/20/1998
Depth to Ground Water: Not reported
Ground Water Flow Direction: Not reported
Release Number: 1
Confirmed date: 03/23/1992
RP Name: PELICAN COMPANIES INC
RP Address: PO BOX 260001
RP City: CONWAY
RP State: SC
RP Zip: 29526
SCRBCA Class Code: CLASS3BF
Project Manager: CORLEY, H REED
Release Fin Type Code: WS

UST:
Name: CHARLESTON LUMBER CO
Address: 4450 ARCO LN
City: CHARLESTON
Facility ID: 01408
Permit: N 01408
Owner: CHARLESTON LUMBER CO
Owner Address: 4450 ARCO LN

Map ID
Direction
Distance
Elevation

MAP FINDINGS

Site

Database(s)

EDR ID Number
EPA ID Number

CHARLESTON LUMBER CO (Continued)

U004017554

Owner City, st, zip: CHARLESTON SC 29411-0145
Owner Phone: -

Tank ID: 1
Status: **Abandoned**
Capacity: 4000
Product: Gasoline
Calcage: 15

Name: CHARLESTON LUMBER CO
Address: 4450 ARCO LN
City: CHARLESTON

Tank ID: 2
Status: **Abandoned**
Capacity: 4000
Product: Diesel fuel
Calcage: 15

Name: CHARLESTON LUMBER CO
Address: 4450 ARCO LN
City: CHARLESTON

Tank ID: 3
Status: **Abandoned**
Capacity: 1000
Product: Waste oil, burnt oil, used oil
Calcage: 15

AP192
ENE
< 1/8
0.049 mi.
260 ft.

MIZZELLS INC DBA MIZZELLS AVIATION EXXON
5998 RIVERS AVE
N CHARLESTON, SC
Site 1 of 5 in cluster AP

SC UST **U004253278**
SC Financial Assurance **N/A**

Actual:
35 ft.
Focus Map:
4

UST:
Name: MIZZELLS INC DBA MIZZELLS AVIATION EXXON
Address: 5998 RIVERS AVE
City: N CHARLESTON
Facility ID: 10074
Permit: P 10074
Owner: EXXON MOBIL
Owner Address: 4045 SCENIC HWY
Owner City, st, zip: BATON ROUGE LA 70805
Owner Phone: 303-986-8011

Tank ID: 1
Status: **Abandoned**
Capacity: 12000
Product: Gasoline
Calcage: Not reported

Name: MIZZELLS INC DBA MIZZELLS AVIATION EXXON
Address: 5998 RIVERS AVE
City: N CHARLESTON

Tank ID: 1
Status: **Abandoned**

Map ID
Direction
Distance
Elevation

MAP FINDINGS

Site

Database(s)

EDR ID Number
EPA ID Number

MIZZELLS INC DBA MIZZELLS AVIATION EXXON (Continued)

U004253278

Capacity: 3000
Product: Gasoline
Calcage: Not reported

Name: MIZZELLS INC DBA MIZZELLS AVIATION EXXON
Address: 5998 RIVERS AVE
City: N CHARLESTON

Tank ID: 2
Status: Abandoned
Capacity: 3000
Product: Gasoline
Calcage: Not reported

Name: MIZZELLS INC DBA MIZZELLS AVIATION EXXON
Address: 5998 RIVERS AVE
City: N CHARLESTON

Tank ID: 2
Status: Abandoned
Capacity: 10000
Product: Gasoline
Calcage: Not reported

Name: MIZZELLS INC DBA MIZZELLS AVIATION EXXON
Address: 5998 RIVERS AVE
City: N CHARLESTON

Tank ID: 3
Status: Abandoned
Capacity: 8000
Product: Gasoline
Calcage: Not reported

Name: MIZZELLS INC DBA MIZZELLS AVIATION EXXON
Address: 5998 RIVERS AVE
City: N CHARLESTON

Tank ID: 3
Status: Abandoned
Capacity: 3000
Product: Gasoline
Calcage: Not reported

Name: MIZZELLS INC DBA MIZZELLS AVIATION EXXON
Address: 5998 RIVERS AVE
City: N CHARLESTON

Tank ID: 4
Status: Abandoned
Capacity: 1000
Product: Waste oil, burnt oil, used oil
Calcage: Not reported

Name: MIZZELLS INC DBA MIZZELLS AVIATION EXXON
Address: 5998 RIVERS AVE
City: N CHARLESTON

Map ID
Direction
Distance
Elevation

MAP FINDINGS

Site

Database(s)

EDR ID Number
EPA ID Number

MIZZELLS INC DBA MIZZELLS AVIATION EXXON (Continued)

U004253278

Tank ID: 4
Status: **Abandoned**
Capacity: 3000
Product: Gasoline
Calcage: Not reported

Name: MIZZELLS INC DBA MIZZELLS AVIATION EXXON
Address: 5998 RIVERS AVE
City: N CHARLESTON

Tank ID: 5
Status: **Abandoned**
Capacity: 1000
Product: Not reported
Calcage: Not reported

Name: MIZZELLS INC DBA MIZZELLS AVIATION EXXON
Address: 5998 RIVERS AVE
City: N CHARLESTON

Tank ID: 5
Status: **Abandoned**
Capacity: 3000
Product: Gasoline
Calcage: Not reported

Name: MIZZELLS INC DBA MIZZELLS AVIATION EXXON
Address: 5998 RIVERS AVE
City: N CHARLESTON

Tank ID: 6
Status: **Abandoned**
Capacity: 550
Product: Waste oil, burnt oil, used oil
Calcage: Not reported

SC Financial Assurance 3:

Name: MIZZELLS INC DBA MIZZELLS AVIATION EXXON
Address: 5998 RIVERS AVE
City,State,Zip: N CHARLESTON, SC 29406
Owner Name: EXXON MOBIL
Owner Address: 4045 SCENIC HWY
Owner City: BATON ROUGE
Owner State: LA
Owner Zip: 70805
Mechanism: None
Date Expired: Not reported
Bill: 0

Map ID
 Direction
 Distance
 Elevation

MAP FINDINGS

Site

Database(s)

EDR ID Number
 EPA ID Number

AP193 **MIZZELL AVIATION EXXON**
ENE **5998 RIVERS AVENUE**
< 1/8 **N CHARLESTON, SC 29406**
0.049 mi.
260 ft. **Site 2 of 5 in cluster AP**

EDR Hist Auto **1020457329**
N/A

Actual: EDR Hist Auto
35 ft.

Focus Map:
4

Year:	Name:	Type:
1969	JONES BILLY ESSO SERVICENTER	Gasoline Service Stations
1970	JONES BILLY ESSO SERVICENTER	Gasoline Service Stations
1971	JONES BILLY ESSO SERVICENTER	Gasoline Service Stations
1972	JONES BILLY ESSO SERVICENTER	Gasoline Service Stations
1973	JONES BILLY ESSO SERVICENTER	Gasoline Service Stations
1974	JONES BILLY ESSO SERVICENTER	Gasoline Service Stations
1976	MIZZELL AVIATION EXXON	Gasoline Service Stations
1977	MIZZELL AVIATION EXXON	Gasoline Service Stations
1978	MIZZELL AVIATION EXXON	Gasoline Service Stations
1979	MIZZELL AVIATION EXXON	Gasoline Service Stations
1979	MIZZELL AVIATION EXXON	Gasoline Service Stations
1980	MIZZELL AVIATION EXXON	Gasoline Service Stations
1982	MIZZELL AVIATION EXXON	Gasoline Service Stations
1983	MIZZELL AVIATION EXXON	Gasoline Service Stations
1985	MIZZELL AVIATION EXXON	Gasoline Service Stations
1986	MIZZELL AVIATION EXXON	Gasoline Service Stations
1987	MIZZELL AVIATION EXXON	Gasoline Service Stations
1988	MIZZELL AVIATION EXXON	Gasoline Service Stations
1989	MIZZELLS INC	Gasoline Service Stations
1990	MIZZELLS INC	Gasoline Service Stations
1992	MIZZELLS INC	Convenience Stores
1993	MIZZELLS INC	Convenience Stores
1994	MIZZELLS INC	Convenience Stores
1995	MIZZELLS INC	Convenience Stores
1996	MIZZELLS INC	Convenience Stores
1997	MIZZELLS INC	Convenience Stores
1998	MIZZELLS INC	Convenience Stores
1999	MIZZELLS INC	Convenience Stores
2000	MIZZELLS INC	Convenience Stores
2001	MIZZELLS INC	Convenience Stores
2002	MIZZELLS INC	Convenience Stores
2003	MIZZELLS INC	Convenience Stores
2004	MIZZELLS INC	Convenience Stores
2005	MIZZELLS INC	Convenience Stores
2011	AVIATION EXXON	Gasoline Service Stations, NEC
2012	AVIATION EXXON	Gasoline Service Stations, NEC
2013	AVIATION EXXON	Gasoline Service Stations, NEC
2014	AVIATION EXXON	Gasoline Service Stations, NEC

AP194 **MIZZELLS INC DBA MIZZELLS AVI**
ENE **5998 RIVERS AVE**
< 1/8 **N CHARLESTON, SC 29406**
0.049 mi.
260 ft. **Site 3 of 5 in cluster AP**

SC RCR **U003975597**
SC GWCI **N/A**

Actual: RCR:
35 ft. Name: MIZZELLS INC DBA MIZZELLS AVI
Focus Map: Address: 5998 RIVERS AVE
4 City,State,Zip: N CHARLESTON, SC 29406
 Entity Responsibility: Not reported
 Region: Not reported

Map ID
Direction
Distance
Elevation

MAP FINDINGS

Site

Database(s)

EDR ID Number
EPA ID Number

MIZZELLS INC DBA MIZZELLS AVI (Continued)

U003975597

Tax Id: 472-03-00095
Latitude: 32.9052
Longitude: -80.02001
Tracking Number: 11849
Regulatory Program: Not reported
Reported: 06/15/89
CU-MCL: 12/29/97
Unit Type: Not reported
Unit Number/Letter: Not reported
Area/Acres: Not reported
Affected Media: Not reported
Site/Unit: Not reported
Conditions: Not reported
Associated Response/Corrective Action: Not reported
Associated Chemicals Requiring: Not reported

SC GWIC:

Bureau: BLWM
EAP ID: Not reported
Solid Waste Permit #: Not reported
Bureau of Land & Waste Management File #: Not reported
Permit Number: 11849
WPC Permit: Not reported
Program: DUST
Contamination: PETRO
Petroleum Products: True
Volatile Organic Compounds: False
Metals: False
Nitrates or Potential to Nitrate: False
Pesticides & Herbicides: False
Polychlorinated Biphenyls: False
Base, Neutral, & Acid Extractables: False
Phenols: False
Radionuclides Over Max Contaminant Levels: False
Sources Not In Other Categories: False
Source: UST
Underground Storage Tanks: True
Pits, Ponds, & Lagoons: False
Spills & Leaks: False
Landfills: False
Aboveground Storage Tank: False
Spray Irrigation: False
Single-Event Spill: False
Unpermitted Disposal: False
Septic Tank/Tile Field: False
Substances Not In Other Categories: False
Sources of Contamination Undetermined: False
Assessment: No
Monitoring: Yes
Remediation: No
Surface Impact: No
Drinking Water Well Impact: No
Remarks: Site ID # 11849. RBCA Classification 3BF5. Inactive.

Map ID
Direction
Distance
Elevation

MAP FINDINGS

Site

Database(s)

EDR ID Number
EPA ID Number

AP195
ENE
< 1/8
0.049 mi.
260 ft.

MIZZELLS INC DBA MIZZELLS AVIATION EXXON
5998 RIVERS AVE
N CHARLESTON, SC
Site 4 of 5 in cluster AP

SC LUST U004253737
SC UST N/A
SC Financial Assurance

Actual:
35 ft.
Focus Map:
4

LUST:
Name: MIZZELLS INC DBA MIZZELLS AVIATION E
Address: 5998 RIVERS AVE
City,State,Zip: N CHARLESTON, SC 29406
Release Number: 1
Facility ID: 11849
Release Status Number: 5
Substance: PETRO
Tank Owner Company Name: TANUSH LLC
Tank Owner Last Name: TANUSH LLC
Tank Owner First name: Not reported
NFA Date: 12/29/1997
Tank Owner City: NORTH CHARLESTON
Confirmed Date: 12/07/1989
Release Date: 06/15/1989
EID: 1767537
Local Facility District: Charleston EQC Office
SCRBCA Class Number: 3BF
Release Fin Type Code: WS
Qualified: Y
Release Source: UST
Local Fac Last Name: MIZZELLS INC DBA MIZZELLS AVIATION EXXON
Local Fac First Name: Not reported
User Name: OWENSM1
Cleanup Initiated Date: 12/07/1989
Prefix: P
Total Score: 5

LUST:
Release Date: 06/15/1989
Cleanup Complete Date: Not reported
Depth to Ground Water: Not reported
Ground Water Flow Direction: Not reported
Release Number: 1
Confirmed date: 12/07/1989
RP Name: EXXON MOBIL
RP Address: 217 COUNTRY CLUB PARK PMB# 101
RP City: BIRMINGHAM
RP State: AL
RP Zip: 35213-4237
SCRBCA Class Code: CLASS3BF
Project Manager: OWENS, MICHAEL E
Release Fin Type Code: WS

Name: MIZZELLS INC DBA MIZZELLS AVIATION E
Address: 5998 RIVERS AVE
City,State,Zip: N CHARLESTON, SC 29406
Release Number: 2
Facility ID: 11849
Release Status Number: 5
Substance: Not reported
Tank Owner Company Name: TANUSH LLC
Tank Owner Last Name: TANUSH LLC

Map ID
Direction
Distance
Elevation

MAP FINDINGS

Site

Database(s)

EDR ID Number
EPA ID Number

MIZZELLS INC DBA MIZZELLS AVIATION EXXON (Continued)

U004253737

Tank Owner First name: Not reported
NFA Date: 04/29/2016
Tank Owner City: NORTH CHARLESTON
Confirmed Date: 12/07/1989
Release Date: 04/22/2016
EID: 1767537
Local Facility District: Charleston EQC Office
SCRBCA Class Number: 3BF
Release Fin Type Code: WS
Qualified: Y
Release Source: UST
Local Fac Last Name: MIZZELLS INC DBA MIZZELLS AVIATION EXXON
Local Fac First Name: Not reported
User Name: PLACEDM
Cleanup Initiated Date: 04/29/2016
Prefix: P
Total Score: Not reported

LUST:

Release Date: 06/15/1989
Cleanup Complete Date: Not reported
Depth to Ground Water: Not reported
Ground Water Flow Direction: Not reported
Release Number: 1
Confirmed date: 12/07/1989
RP Name: EXXON MOBIL
RP Address: 217 COUNTRY CLUB PARK PMB# 101
RP City: BIRMINGHAM
RP State: AL
RP Zip: 35213-4237
SCRBCA Class Code: CLASS3BF
Project Manager: OWENS, MICHAEL E
Release Fin Type Code: WS

UST:

Name: MIZZELLS INC DBA MIZZELLS AVIATION EXXON
Address: 5998 RIVERS AVE
City: N CHARLESTON
Facility ID: 11849
Permit: P 11849
Owner: TANUSH LLC
Owner Address: 5998 RIVERS AVE
Owner City, st, zip: NORTH CHARLESTON SC 29406-6017
Owner Phone: 843-225-1262

Tank ID: 1
Status: **Currently in Use**
Capacity: 12000
Product: Gasoline RUL
Calcage: 0

Name: MIZZELLS INC DBA MIZZELLS AVIATION EXXON
Address: 5998 RIVERS AVE
City: N CHARLESTON

Tank ID: 2

Map ID
Direction
Distance
Elevation

MAP FINDINGS

Site

Database(s)

EDR ID Number
EPA ID Number

MIZZELLS INC DBA MIZZELLS AVIATION EXXON (Continued)

U004253737

Status: **Currently in Use**
Capacity: 12000
Product: Gasoline Plus
Calcage: 0

Name: MIZZELLS INC DBA MIZZELLS AVIATION EXXON
Address: 5998 RIVERS AVE
City: N CHARLESTON

Tank ID: 3
Status: **Currently in Use**
Capacity: 12000
Product: Gasoline Super/Prem
Calcage: 0

SC Financial Assurance 3:

Name: MIZZELLS INC DBA MIZZELLS AVIATION EXXON
Address: 5998 RIVERS AVE
City,State,Zip: N CHARLESTON, SC 29406
Owner Name: TANUSH LLC
Owner Address: 5998 RIVERS AVE
Owner City: NORTH CHARLESTON
Owner State: SC
Owner Zip: 29406-6017
Mechanism: Letter of Credit
Date Expired: 5/22/2020
Bill: 3

AP196 EXXON LOCATION 405351
ENE 5998 RIVERS AVENUE
< 1/8 N. CHARLESTON, SC 29406
0.049 mi.
260 ft.

RCRA NonGen / NLR 1000575628
SCD987580453

Actual: RCRA NonGen / NLR:
35 ft. Date form received by agency:1997-02-11 00:00:00.0
Focus Map: Facility name: EXXON LOCATION 405351
4 Facility address: 5998 RIVERS AVENUE
N. CHARLESTON, SC 29406
EPA ID: SCD987580453
Mailing address: BELL ROOM 2753X
HOUSTON, TX 77002
Contact: ALDA POOL
Contact address: 800 BELL ROOM 2753X
HOUSTON, TX 77002
Contact country: US
Contact telephone: 713-656-7709
Contact email: Not reported
EPA Region: 04
Classification: Non-Generator
Description: Handler: Non-Generators do not presently generate hazardous waste

Owner/Operator Summary:
Owner/operator name: MIZZELLS INC
Owner/operator address: 5998 RIVERS AVE
N CHARLESTON, SC 29405
Owner/operator country: Not reported

Map ID
Direction
Distance
Elevation

MAP FINDINGS

Site

Database(s)

EDR ID Number
EPA ID Number

EXXON LOCATION 405351 (Continued)

1000575628

Owner/operator telephone: 999-999-9999
Owner/operator email: Not reported
Owner/operator fax: Not reported
Owner/operator extension: Not reported
Legal status: Private
Owner/Operator Type: Owner
Owner/Op start date: Not reported
Owner/Op end date: Not reported

Handler Activities Summary:

U.S. importer of hazardous waste: No
Mixed waste (haz. and radioactive): No
Recycler of hazardous waste: No
Transporter of hazardous waste: No
Treater, storer or disposer of HW: No
Underground injection activity: No
On-site burner exemption: No
Furnace exemption: No
Used oil fuel burner: No
Used oil processor: No
User oil refiner: No
Used oil fuel marketer to burner: No
Used oil Specification marketer: No
Used oil transfer facility: No
Used oil transporter: No

Hazardous Waste Summary:

. Waste code: D018
. Waste name: BENZENE

Violation Status: No violations found

AO197
SSW
< 1/8
0.057 mi.
302 ft.

SEARS 8395
4400 ARCO LANE
CHARLESTON, SC 29418
Site 2 of 3 in cluster AO

RCRA-VSQG 1004779683
SC0000076901

Actual:
27 ft.

Focus Map:
8

RCRA-VSQG:
Date form received by agency:1999-02-04 00:00:00.0
Facility name: SEARS 8395
Facility address: 4400 ARCO LANE
CHARLESTON, SC 29418
EPA ID: SC0000076901
Mailing address: BEVERLY RD
HOFFMAN ESTATES, IL 60179
Contact: DAWN JESS
Contact address: 3333 BEVERLY RD
HOFFMAN ESTATES, IL 60179
Contact country: US
Contact telephone: 847-286-8616
Contact email: Not reported
EPA Region: 04
Classification: Conditionally Exempt Small Quantity Generator
Description: Handler: generates 100 kg or less of hazardous waste per calendar month, and accumulates 1000 kg or less of hazardous waste at any time; or generates 1 kg or less of acutely hazardous waste per calendar

Map ID
Direction
Distance
Elevation

MAP FINDINGS

Site

Database(s)

EDR ID Number
EPA ID Number

SEARS 8395 (Continued)

1004779683

month, and accumulates at any time: 1 kg or less of acutely hazardous waste; or 100 kg or less of any residue or contaminated soil, waste or other debris resulting from the cleanup of a spill, into or on any land or water, of acutely hazardous waste; or generates 100 kg or less of any residue or contaminated soil, waste or other debris resulting from the cleanup of a spill, into or on any land or water, of acutely hazardous waste during any calendar month, and accumulates at any time: 1 kg or less of acutely hazardous waste; or 100 kg or less of any residue or contaminated soil, waste or other debris resulting from the cleanup of a spill, into or on any land or water, of acutely hazardous waste

Owner/Operator Summary:

Owner/operator name: SEARS ROEBUCK & CO
Owner/operator address: 3333 BEVERLY RD DEPT 824RE
HOFFMAN ESTATES, IL 60179
Owner/operator country: Not reported
Owner/operator telephone: 708-286-3223
Owner/operator email: Not reported
Owner/operator fax: Not reported
Owner/operator extension: Not reported
Legal status: Private
Owner/Operator Type: Owner
Owner/Op start date: Not reported
Owner/Op end date: Not reported

Handler Activities Summary:

U.S. importer of hazardous waste: No
Mixed waste (haz. and radioactive): No
Recycler of hazardous waste: No
Transporter of hazardous waste: No
Treater, storer or disposer of HW: No
Underground injection activity: No
On-site burner exemption: No
Furnace exemption: No
Used oil fuel burner: No
Used oil processor: No
User oil refiner: No
Used oil fuel marketer to burner: No
Used oil Specification marketer: No
Used oil transfer facility: No
Used oil transporter: No

Hazardous Waste Summary:

. Waste code: D001
. Waste name: IGNITABLE WASTE

. Waste code: D018
. Waste name: BENZENE

Violation Status: No violations found

Map ID
Direction
Distance
Elevation

MAP FINDINGS

Site

Database(s) EDR ID Number
EPA ID Number

AO198 SEARS SERVICE DEPT
SSW 4400 ARCO LN
< 1/8 NORTH CHARLESTON, SC
0.057 mi.
302 ft. Site 3 of 3 in cluster AO

SC LUST U003525092
SC UST N/A

Actual:
27 ft.

Focus Map:
8

LUST:
Name: SEARS SERVICE DEPT
Address: 4400 ARCO LN
City,State,Zip: NORTH CHARLESTON, SC 29418-5923
Release Number: 1
Facility ID: 13192
Release Status Number: Not reported
Substance: PETRO
Tank Owner Company Name: SEARS ROEBUCK & CO
Tank Owner Last Name: SEARS ROEBUCK & CO
Tank Owner First name: Not reported
NFA Date: 04/07/1995
Tank Owner City: CHICAGO
Confirmed Date: 03/24/1995
Release Date: 02/01/1994
EID: 1774377
Local Facility District: Charleston EQC Office
SCRBCA Class Number: Not reported
Release Fin Type Code: UNK
Qualified: Not reported
Release Source: UST
Local Fac Last Name: SEARS SERVICE DEPT
Local Fac First Name: Not reported
User Name: PASLEYDC
Cleanup Initiated Date: 03/24/1995
Prefix: N
Total Score: Not reported

UST:
Name: SEARS SERVICE DEPT
Address: 4400 ARCO LN
City: NORTH CHARLESTON
Facility ID: 13192
Permit: N 13192
Owner: SEARS ROEBUCK & CO
Owner Address: DEPT 731LP BSC 3934
Owner City, st, zip: CHICAGO IL 60684-0001
Owner Phone: 312-875-5487

Tank ID: 1
Status: Abandoned
Capacity: 10000
Product: Diesel fuel
Calcage: 20

MAP FINDINGS

Map ID
 Direction
 Distance
 Elevation

Site

Database(s)

EDR ID Number
 EPA ID Number

AQ199 **JET**
South **5160 N RHETT AVE**
< 1/8 **CHARLESTON, SC 29405**
0.058 mi.
304 ft. **Site 1 of 4 in cluster AQ**

EDR Hist Auto **1021069340**
N/A

Actual: EDR Hist Auto
3 ft.

Focus Map: 5	Year: Name: 1994 JET 1995 JET 2006 PANTRY INC	Type: Gasoline Service Stations Gasoline Service Stations Convenience Stores
------------------------	--	---

AQ200 **PANTRY INC**
South **5154 N RHETT AVE**
< 1/8 **NORTH CHARLESTON, SC 29405**
0.059 mi.
311 ft. **Site 2 of 4 in cluster AQ**

EDR Hist Auto **1020944522**
N/A

Actual: EDR Hist Auto
3 ft.

Focus Map: 5	Year: Name: 2004 PANTRY INC 2005 PANTRY INC 2007 PANTRY INC 2008 PANTRY INC 2009 PANTRY INC 2010 PANTRY INC 2011 PANTRY INC 2012 PANTRY INC 2013 PANTRY INC 2014 PANTRY INC	Type: Convenience Stores Convenience Stores Convenience Stores Convenience Stores Convenience Stores Convenience Stores Convenience Stores Convenience Stores Convenience Stores Convenience Stores
------------------------	---	---

AQ201 **CIRCLE K 2720882**
South **5154 N RHETT AVE**
< 1/8 **CHARLESTON, SC**
0.059 mi.
311 ft. **Site 3 of 4 in cluster AQ**

SC LUST **U004017720**
SC UST **N/A**
SC Financial Assurance
SC GWCI

Actual: LUST:
3 ft. Name: CIRCLE K 2720882
Focus Map: Address: 5154 N RHETT AVE
5 City,State,Zip: CHARLESTON, SC 29405-4239
 Release Number: 1
 Facility ID: 01506
 Release Status Number: Not reported
 Substance: PETRO
 Tank Owner Company Name: CIRCLE K STORES INC
 Tank Owner Last Name: Not reported
 Tank Owner First name: Not reported
 NFA Date: Not reported
 Tank Owner City: Not reported
 Confirmed Date: Not reported
 Release Date: 03/01/1993
 EID: Not reported
 Local Facility District: Not reported
 SCRBCA Class Number: Not reported
 Release Fin Type Code: Not reported

Map ID
Direction
Distance
Elevation

MAP FINDINGS

Site

Database(s)

EDR ID Number
EPA ID Number

CIRCLE K 2720882 (Continued)

U004017720

Qualified: Not reported
Release Source: Not reported
Local Fac Last Name: Not reported
Local Fac First Name: Not reported
User Name: THOMASMA
Cleanup Initiated Date: 03/01/1993
Prefix: Not reported
Total Score: 2

LUST:

Release Date: 09/18/2006
Cleanup Complete Date: Not reported
Depth to Ground Water: 6
Ground Water Flow Direction: N
Release Number: 2
Confirmed date: 09/28/2006
RP Name: PANTRY INC
RP Address: 1801 DOUGLAS DR
RP City: SANFORD
RP State: NC
RP Zip: 27330
SCRBCA Class Code: CLASS3BA
Project Manager: PADGETT, JOEL P
Release Fin Type Code: WS

Release Date: 03/01/1993
Cleanup Complete Date: Not reported
Depth to Ground Water: 6
Ground Water Flow Direction: N
Release Number: 1
Confirmed date: 03/01/1993
RP Name: PANTRY INC
RP Address: 1801 DOUGLAS DR
RP City: SANFORD
RP State: NC
RP Zip: 27330
SCRBCA Class Code: CLASS3BA
Project Manager: PADGETT, JOEL P
Release Fin Type Code: WS

Name: CIRCLE K 2720882
Address: 5154 N RHETT AVE
City,State,Zip: CHARLESTON, SC 29405-4239
Release Number: 2
Facility ID: 01506
Release Status Number: Not reported
Substance: PETROL
Tank Owner Company Name: CIRCLE K STORES INC
Tank Owner Last Name: Not reported
Tank Owner First name: Not reported
NFA Date: Not reported
Tank Owner City: Not reported
Confirmed Date: Not reported
Release Date: 09/18/2006
EID: Not reported
Local Facility District: Not reported
SCRBCA Class Number: Not reported

Map ID
Direction
Distance
Elevation

MAP FINDINGS

Site

Database(s)

EDR ID Number
EPA ID Number

CIRCLE K 2720882 (Continued)

U004017720

Release Fin Type Code: Not reported
Qualified: Not reported
Release Source: Not reported
Local Fac Last Name: Not reported
Local Fac First Name: Not reported
User Name: THOMASMA
Cleanup Initiated Date: 09/28/2006
Prefix: Not reported
Total Score: 2

LUST:

Release Date: 09/18/2006
Cleanup Complete Date: Not reported
Depth to Ground Water: 6
Ground Water Flow Direction: N
Release Number: 2
Confirmed date: 09/28/2006
RP Name: PANTRY INC
RP Address: 1801 DOUGLAS DR
RP City: SANFORD
RP State: NC
RP Zip: 27330
SCRBCA Class Code: CLASS3BA
Project Manager: PADGETT, JOEL P
Release Fin Type Code: WS

Release Date: 03/01/1993
Cleanup Complete Date: Not reported
Depth to Ground Water: 6
Ground Water Flow Direction: N
Release Number: 1
Confirmed date: 03/01/1993
RP Name: PANTRY INC
RP Address: 1801 DOUGLAS DR
RP City: SANFORD
RP State: NC
RP Zip: 27330
SCRBCA Class Code: CLASS3BA
Project Manager: PADGETT, JOEL P
Release Fin Type Code: WS

UST:

Name: CIRCLE K 2720882
Address: 5154 N RHETT AVE
City: CHARLESTON
Facility ID: 01506
Permit: R 01506
Owner: CIRCLE K STORES INC
Owner Address: 1100 SITUS CT
Owner City, st, zip: RALEIGH NC 27606
Owner Phone: 800-476-7574

Tank ID: 1
Status: **Abandoned**
Capacity: 10000
Product: Gasoline RUL

Map ID
Direction
Distance
Elevation

MAP FINDINGS

Site

Database(s)

EDR ID Number
EPA ID Number

CIRCLE K 2720882 (Continued)

U004017720

Calcage: 5

Name: CIRCLE K 2720882
Address: 5154 N RHETT AVE
City: CHARLESTON

Tank ID: 2
Status: Abandoned
Capacity: 10000
Product: Gasoline Plus
Calcage: 5

Name: CIRCLE K 2720882
Address: 5154 N RHETT AVE
City: CHARLESTON

Tank ID: 3
Status: Abandoned
Capacity: 10000
Product: Gasoline Super/Prem
Calcage: 5

SC Financial Assurance 3:

Name: CIRCLE K 2720882
Address: 5154 N RHETT AVE
City,State,Zip: CHARLESTON, SC 29405-4239
Owner Name: CIRCLE K STORES INC
Owner Address: 1100 SITUS CT
Owner City: RALEIGH
Owner State: NC
Owner Zip: 27606
Mechanism: Guarantee
Date Expired: 2/16/2019
Bill: 0

SC GWIC:

Bureau: BLWM
EAP ID: Not reported
Solid Waste Permit #: Not reported
Bureau of Land & Waste Management File #: Not reported
Permit Number: 01506
WPC Permit: Not reported
Program: DUST
Contamination: PETRO
Petroleum Products: True
Volatile Organic Compounds: False
Metals: False
Nitrates or Potential to Nitrate: False
Pesticides & Herbicides: False
Polychlorinated Biphenyls: False
Base, Neutral, & Acid Extractables: False
Phenols: False
Radionuclides Over Max Contaminant Levels: False
Sources Not In Other Categories: False
Source: UST
Underground Storage Tanks: True

Map ID
Direction
Distance
Elevation

MAP FINDINGS

Site

Database(s)

EDR ID Number
EPA ID Number

CIRCLE K 2720882 (Continued)

U004017720

Pits, Ponds, & Lagoons: False
Spills & Leaks: False
Landfills: False
Aboveground Storage Tank: False
Spray Irrigation: False
Single-Event Spill: False
Unpermitted Disposal: False
Septic Tank/Tile Field: False
Substances Not In Other Categories: False
Sources of Contamination Undetermined: False
Assessment: No
Monitoring: No
Remediation: Yes
Surface Impact: No
Drinking Water Well Impact: No
Remarks: Site ID # 01506. RBCA Classification 2BA2. Free Product recovery only.

202
WSW
< 1/8
0.060 mi.
318 ft.

TRM USA, INC
CHARLESTON (County), SC

SC SWF/LF S112153661
N/A

Actual:
51 ft.
Focus Map:
4

LF:
Name: TRM USA, INC
Address: Not reported
City,State,Zip: SC
Mailing Address: 6331 Fain Street
Mailing State: SC
Mailing City: North Charleston
Mailing Zip: 29406
Facility ID: TIRE-00033
Rate Restriction: Not reported
Rate Units: Not reported
Cap Units: tires
Online Data: WTC
GW Mod Reqd: Not reported
EQC Region: Low Country
EQC Region Office: Charleston
Total Capacity: 20000
Status: Not Active
Class: Not reported
UTM-E: 590865
UTM-N: 3641544
Contact Name: Ray Goldberg
Contact Phone: (843) 276-0265

Map ID
Direction
Distance
Elevation

MAP FINDINGS

Site

Database(s)

EDR ID Number
EPA ID Number

203
WSW
< 1/8
0.061 mi.
321 ft.

LABORATORY CORP OF AMERICA
3825 FABER PLACE DR
NORTH CHARLESTON, SC 29405

RCRA NonGen / NLR **1001969336**
SCR000075580

Actual:
32 ft.

RCRA NonGen / NLR:

Focus Map:
12

Date form received by agency:2004-10-18 00:00:00.0
Facility name: LABORATORY CORP OF AMERICA
Facility address: 3825 FABER PLACE DR
 NORTH CHARLESTON, SC 29405
EPA ID: SCR000075580
Mailing address: FABER PLACE DR
 NORTH CHARLESTON, SC 29405
Contact: LEONORA WORKMAN
Contact address: 3825 FABER PLACE DR
 NORTH CHARLESTON, SC 29405
Contact country: US
Contact telephone: 910-251-7828
Telephone ext.: 209
Contact email: Not reported
EPA Region: 04
Land type: Private
Classification: Non-Generator
Description: Handler: Non-Generators do not presently generate hazardous waste

Owner/Operator Summary:

Owner/operator name: LABORATORY CORPORATION OF AMERICA
Owner/operator address: 358 S MAIN ST
 BURLINGTON, NC 29215
Owner/operator country: Not reported
Owner/operator telephone: 800-334-5161
Owner/operator email: Not reported
Owner/operator fax: Not reported
Owner/operator extension: Not reported
Legal status: Private
Owner/Operator Type: Owner
Owner/Op start date: Not reported
Owner/Op end date: Not reported

Owner/operator name: LABORATORY CORPORATION OF AMERICA
Owner/operator address: 358 S MAIN ST
 BURLINGTON, SC 29215
Owner/operator country: US
Owner/operator telephone: 800-334-5161
Owner/operator email: Not reported
Owner/operator fax: Not reported
Owner/operator extension: Not reported
Legal status: Private
Owner/Operator Type: Operator
Owner/Op start date: Not reported
Owner/Op end date: Not reported

Handler Activities Summary:

U.S. importer of hazardous waste: No
Mixed waste (haz. and radioactive): No
Recycler of hazardous waste: No
Transporter of hazardous waste: No

Map ID
 Direction
 Distance
 Elevation

MAP FINDINGS

Site

Database(s)

EDR ID Number
 EPA ID Number

LABORATORY CORP OF AMERICA (Continued)

1001969336

Treater, storer or disposer of HW: No
 Underground injection activity: No
 On-site burner exemption: No
 Furnace exemption: No
 Used oil fuel burner: No
 Used oil processor: No
 User oil refiner: No
 Used oil fuel marketer to burner: No
 Used oil Specification marketer: No
 Used oil transfer facility: No
 Used oil transporter: No

Historical Generators:

Date form received by agency:2000-04-18 00:00:00.0
 Site name: LABORATORY CORP OF AMERICA
 Classification: Small Quantity Generator

Hazardous Waste Summary:

. Waste code: D001
 . Waste name: IGNITABLE WASTE

. Waste code: F003
 . Waste name: THE FOLLOWING SPENT NONHALOGENATED SOLVENTS: XYLENE, ACETONE, ETHYL ACETATE, ETHYL BENZENE, ETHYL ETHER, METHYL ISOBUTYL KETONE, N-BUTYL ALCOHOL, CYCLOHEXANONE, AND METHANOL; ALL SPENT SOLVENT MIXTURES/BLENDS CONTAINING, BEFORE USE, ONLY THE ABOVE SPENT NONHALOGENATED SOLVENTS; AND ALL SPENT SOLVENT MIXTURES/BLENDS CONTAINING, BEFORE USE, ONE OR MORE OF THE ABOVE NONHALOGENATED SOLVENTS, AND A TOTAL OF TEN PERCENT OR MORE (BY VOLUME) OF ONE OR MORE OF THOSE SOLVENTS LISTED IN F001, F002, F004, AND F005; AND STILL BOTTOMS FROM THE RECOVERY OF THESE SPENT SOLVENTS AND SPENT SOLVENT MIXTURES.

Violation Status: No violations found

204
 SSW
 < 1/8
 0.061 mi.
 323 ft.

CUMMINS ATLANTIC INC
3028 W MONTAGUE AVE
CHARLESTON, SC 29405

RCRA NonGen / NLR 1000300117
FINDS SCD149906430
ECHO

Actual:
30 ft.

RCRA NonGen / NLR:
 Date form received by agency:1998-11-02 00:00:00.0
 Facility name: CUMMINS ATLANTIC INC
 Facility address: 3028 W MONTAGUE AVE
 CHARLESTON, SC 29405
 EPA ID: SCD149906430
 Mailing address: W MONTAGUE AVE
 CHARLESTON, SC 29405
 Contact: DAVID ACREE
 Contact address: 3028 W MONTAGUE AVE
 CHARLESTON, SC 29405
 Contact country: US
 Contact telephone: 803-554-5112
 Contact email: Not reported
 EPA Region: 04
 Classification: Non-Generator

Focus Map:
8

Map ID
Direction
Distance
Elevation

MAP FINDINGS

Site

Database(s)

EDR ID Number
EPA ID Number

CUMMINS ATLANTIC INC (Continued)

1000300117

Description: Handler: Non-Generators do not presently generate hazardous waste

Owner/Operator Summary:

Owner/operator name: C L GRACE
Owner/operator address: 11101 NATIONS FORD
CHARLOTTE, NC 28241
Owner/operator country: Not reported
Owner/operator telephone: 704-588-1240
Owner/operator email: Not reported
Owner/operator fax: Not reported
Owner/operator extension: Not reported
Legal status: Private
Owner/Operator Type: Owner
Owner/Op start date: Not reported
Owner/Op end date: Not reported

Owner/operator name: OPERNAME
Owner/operator address: OPERSTREET
OPERCITY, WY 99999
Owner/operator country: Not reported
Owner/operator telephone: 404-555-1212
Owner/operator email: Not reported
Owner/operator fax: Not reported
Owner/operator extension: Not reported
Legal status: Private
Owner/Operator Type: Operator
Owner/Op start date: Not reported
Owner/Op end date: Not reported

Handler Activities Summary:

U.S. importer of hazardous waste: No
Mixed waste (haz. and radioactive): No
Recycler of hazardous waste: No
Transporter of hazardous waste: No
Treater, storer or disposer of HW: No
Underground injection activity: No
On-site burner exemption: No
Furnace exemption: No
Used oil fuel burner: No
Used oil processor: No
User oil refiner: No
Used oil fuel marketer to burner: No
Used oil Specification marketer: No
Used oil transfer facility: No
Used oil transporter: No

Historical Generators:

Date form received by agency: 1990-03-01 00:00:00.0
Site name: CUMMINS ATLANTIC INC
Classification: Large Quantity Generator

Hazardous Waste Summary:

. Waste code: F001
. Waste name: THE FOLLOWING SPENT HALOGENATED SOLVENTS USED IN DEGREASING:

Map ID
Direction
Distance
Elevation

MAP FINDINGS

Site

Database(s)

EDR ID Number
EPA ID Number

CUMMINS ATLANTIC INC (Continued)

1000300117

TETRACHLOROETHYLENE, TRICHLORETHYLENE, METHYLENE CHLORIDE, 1,1,1-TRICHLOROETHANE, CARBON TETRACHLORIDE AND CHLORINATED FLUOROCARBONS; ALL SPENT SOLVENT MIXTURES/BLENDS USED IN DEGREASING CONTAINING, BEFORE USE, A TOTAL OF TEN PERCENT OR MORE (BY VOLUME) OF ONE OR MORE OF THE ABOVE HALOGENATED SOLVENTS OR THOSE SOLVENTS LISTED IN F002, F004, AND F005; AND STILL BOTTOMS FROM THE RECOVERY OF THESE SPENT SOLVENTS AND SPENT SOLVENT MIXTURES.

. Waste code: F002
. Waste name: THE FOLLOWING SPENT HALOGENATED SOLVENTS: TETRACHLOROETHYLENE, METHYLENE CHLORIDE, TRICHLOROETHYLENE, 1,1,1-TRICHLOROETHANE, CHLOROBENZENE, 1,1,2-TRICHLORO-1,2,2-TRIFLUOROETHANE, ORTHO-DICHLOROBENZENE, TRICHLOROFLUOROMETHANE, AND 1,1,2, TRICHLOROETHANE; ALL SPENT SOLVENT MIXTURES/BLENDS CONTAINING, BEFORE USE, A TOTAL OF TEN PERCENT OR MORE (BY VOLUME) OF ONE OR MORE OF THE ABOVE HALOGENATED SOLVENTS OR THOSE SOLVENTS LISTED IN F001, F004, AND F005; AND STILL BOTTOMS FROM THE RECOVERY OF THESE SPENT SOLVENTS AND SPENT SOLVENT MIXTURES.

Violation Status: No violations found

FINDS:

Registry ID: 110002258342
Facility URL: http://ofmpub.epa.gov/enviro/fii_query_detail.disp_program_facility?p_registry_id=110002258342

Environmental Interest/Information System:

SC-EFIS (South Carolina - Environmental Facility Information System) integrates information on environmental facilities, permits, violations, enforcement actions, and compliance activities needed to support regulatory requirements and target environmental quality improvements for the water, air, solid waste, and hazardous waste program areas. The EFIS was developed by the state of South Carolina and Maine joined their system in 2004.
RCRAInfo is a national information system that supports the Resource Conservation and Recovery Act (RCRA) program through the tracking of events and activities related to facilities that generate, transport, and treat, store, or dispose of hazardous waste. RCRAInfo allows RCRA program staff to track the notification, permit, compliance, and corrective action activities required under RCRA.

[Click this hyperlink](#) while viewing on your computer to access additional FINDS: detail in the EDR Site Report.

ECHO:

Envid: 1000300117
Registry ID: 110002258342
DFR URL: <http://echo.epa.gov/detailed-facility-report?fid=110002258342>

205
WNW
< 1/8
0.065 mi.
345 ft.

SANTEE INDUSTRIAL PRODUCTS INCORPORATED
4955 F DORCHESTER RD
NORTH CHARLESTON, SC 29418

RCRA NonGen / NLR 1000399580
FINDS SCD980843270
ECHO

Actual: RCRA NonGen / NLR:
42 ft. Date form received by agency:2002-03-27 00:00:00.0
Focus Map: Facility name: SANTEE IND PROD INC
12 Facility address: 4955 F DORCHESTER RD

Map ID
Direction
Distance
Elevation

MAP FINDINGS

Site

Database(s)

EDR ID Number
EPA ID Number

SANTEE INDUSTRIAL PRODUCTS INCORPORATED (Continued)

1000399580

EPA ID: NORTH CHARLESTON, SC 29455
SCD980843270
Mailing address: PO BOX 30535
CHARLESTON, SC 29147
Contact: RALPH PHILLIPS
Contact address: PO BOX 30535
CHARLESTON, SC 29147
Contact country: US
Contact telephone: 803-552-8263
Contact email: Not reported
EPA Region: 04
Classification: Non-Generator
Description: Handler: Non-Generators do not presently generate hazardous waste

Owner/Operator Summary:

Owner/operator name: OPERNAME
Owner/operator address: OPERSTREET
OPERCITY, WY 99999
Owner/operator country: Not reported
Owner/operator telephone: 404-555-1212
Owner/operator email: Not reported
Owner/operator fax: Not reported
Owner/operator extension: Not reported
Legal status: Private
Owner/Operator Type: Operator
Owner/Op start date: Not reported
Owner/Op end date: Not reported

Owner/operator name: SANTEE IND
Owner/operator address: 4955 F DORCHESTER RD
NORTH CHARLESTON, SC 29455
Owner/operator country: Not reported
Owner/operator telephone: 999-999-9999
Owner/operator email: Not reported
Owner/operator fax: Not reported
Owner/operator extension: Not reported
Legal status: Private
Owner/Operator Type: Owner
Owner/Op start date: Not reported
Owner/Op end date: Not reported

Handler Activities Summary:

U.S. importer of hazardous waste: No
Mixed waste (haz. and radioactive): No
Recycler of hazardous waste: No
Transporter of hazardous waste: No
Treater, storer or disposer of HW: No
Underground injection activity: No
On-site burner exemption: No
Furnace exemption: No
Used oil fuel burner: No
Used oil processor: No
User oil refiner: No
Used oil fuel marketer to burner: No
Used oil Specification marketer: No
Used oil transfer facility: No

Map ID
Direction
Distance
Elevation

MAP FINDINGS

Site

Database(s)

EDR ID Number
EPA ID Number

SANTEE INDUSTRIAL PRODUCTS INCORPORATED (Continued)

1000399580

Used oil transporter: No

Historical Generators:

Date form received by agency:1986-06-10 00:00:00.0
Site name: SANTEE IND PROD INC
Classification: Not a generator, verified

Violation Status: No violations found

FINDS:

Registry ID: 110002313979
Facility URL: http://ofmpub.epa.gov/enviro/fii_query_detail.disp_program_facility?p_registry_id=110002313979

Environmental Interest/Information System:

SC-EFIS (South Carolina - Environmental Facility Information System) integrates information on environmental facilities, permits, violations, enforcement actions, and compliance activities needed to support regulatory requirements and target environmental quality improvements for the water, air, solid waste, and hazardous waste program areas. The EFIS was developed by the state of South Carolina and Maine joined their system in 2004. RCRAInfo is a national information system that supports the Resource Conservation and Recovery Act (RCRA) program through the tracking of events and activities related to facilities that generate, transport, and treat, store, or dispose of hazardous waste. RCRAInfo allows RCRA program staff to track the notification, permit, compliance, and corrective action activities required under RCRA.

[Click this hyperlink](#) while viewing on your computer to access additional FINDS: detail in the EDR Site Report.

ECHO:

Envid: 1000399580
Registry ID: 110002313979
DFR URL: <http://echo.epa.gov/detailed-facility-report?fid=110002313979>

AR206
SE
< 1/8
0.066 mi.
348 ft.

**LIFE INDUSTRIES CORPORATION
2081 BRIDGEVIEW DR
N CHARLESTON, SC 29405**

**RCRA-SQG 1004780905
FINDS SCR000002535
ECHO**

Site 1 of 3 in cluster AR

**Actual:
20 ft.**

RCRA-SQG:

**Focus Map:
16**

Date form received by agency:2019-01-22 00:00:00.0
Facility name: LIFE INDUSTRIES CORP
Facility address: 4060 BRIDGEVIEW DR
N CHARLESTON, SC 29405
EPA ID: SCR000002535
Mailing address: BRIDGEVIEW DR
N CHARLESTON, SC 29405
Contact: GRACE L SCHMIDT
Contact address: BRIDGEVIEW DR
N CHARLESTON, SC 29405
Contact country: US
Contact telephone: 843-566-1225
Contact email: GLS@BOATLIFE.COM
EPA Region: 04
Land type: Private

Map ID
Direction
Distance
Elevation

MAP FINDINGS

Site

Database(s)

EDR ID Number
EPA ID Number

LIFE INDUSTRIES CORPORATION (Continued)

1004780905

Classification: Small Small Quantity Generator
Description: Handler: generates more than 100 and less than 1000 kg of hazardous waste during any calendar month and accumulates less than 6000 kg of hazardous waste at any time; or generates 100 kg or less of hazardous waste during any calendar month, and accumulates more than 1000 kg of hazardous waste at any time

Owner/Operator Summary:

Owner/operator name: GRACE L SCHMIDT
Owner/operator address: BRIDGE VIEW DR
N CHARLESTON, SC 29045
Owner/operator country: US
Owner/operator telephone: 843-566-1225
Owner/operator email: Not reported
Owner/operator fax: Not reported
Owner/operator extension: Not reported
Legal status: Private
Owner/Operator Type: Operator
Owner/Op start date: 2005-02-07 00:00:00.
Owner/Op end date: Not reported

Owner/operator name: LIFE INDUSTRIES CORP
Owner/operator address: BRIDGEVIEW DR
CHARLESTON, SC 29405
Owner/operator country: US
Owner/operator telephone: 843-566-1275
Owner/operator email: Not reported
Owner/operator fax: Not reported
Owner/operator extension: Not reported
Legal status: Private
Owner/Operator Type: Owner
Owner/Op start date: Not reported
Owner/Op end date: Not reported

Handler Activities Summary:

U.S. importer of hazardous waste: No
Mixed waste (haz. and radioactive): No
Recycler of hazardous waste: No
Transporter of hazardous waste: No
Treater, storer or disposer of HW: No
Underground injection activity: No
On-site burner exemption: No
Furnace exemption: No
Used oil fuel burner: No
Used oil processor: No
User oil refiner: No
Used oil fuel marketer to burner: No
Used oil Specification marketer: No
Used oil transfer facility: No
Used oil transporter: No

Historical Generators:

Date form received by agency: 2018-01-16 00:00:00.0
Site name: LIFE INDUSTRIES CORP
Classification: Small Quantity Generator

Map ID
Direction
Distance
Elevation

MAP FINDINGS

Site

Database(s)

EDR ID Number
EPA ID Number

LIFE INDUSTRIES CORPORATION (Continued)

1004780905

Date form received by agency:2017-01-05 00:00:00.0
Site name: LIFE INDUSTRIES CORP
Classification: Conditionally Exempt Small Quantity Generator

Date form received by agency:2016-01-26 00:00:00.0
Site name: LIFE INDUSTRIES CORP
Classification: Conditionally Exempt Small Quantity Generator

Date form received by agency:2015-02-09 00:00:00.0
Site name: LIFE INDUSTRIES CORP
Classification: Conditionally Exempt Small Quantity Generator

Date form received by agency:2014-02-07 00:00:00.0
Site name: LIFE INDUSTRIES CORP
Classification: Conditionally Exempt Small Quantity Generator

Date form received by agency:2013-02-04 00:00:00.0
Site name: LIFE INDUSTRIES CORP
Classification: Conditionally Exempt Small Quantity Generator

Date form received by agency:2012-02-02 00:00:00.0
Site name: LIFE INDUSTRIES CORP
Classification: Conditionally Exempt Small Quantity Generator

Date form received by agency:2011-01-31 00:00:00.0
Site name: LIFE INDUSTRIES CORP
Classification: Conditionally Exempt Small Quantity Generator

Date form received by agency:2010-02-01 00:00:00.0
Site name: LIFE INDUSTRIES CORP
Classification: Conditionally Exempt Small Quantity Generator

Date form received by agency:2009-04-28 00:00:00.0
Site name: LIFE INDUSTRIES CORP
Classification: Conditionally Exempt Small Quantity Generator

Date form received by agency:2009-01-15 00:00:00.0
Site name: LIFE INDUSTRIES CORP
Classification: Small Quantity Generator

Date form received by agency:2006-02-06 00:00:00.0
Site name: LIFE INDUSTRIES CORP
Classification: Small Quantity Generator

Date form received by agency:2006-01-01 00:00:00.0
Site name: LIFE INDUSTRIES CORP
Classification: Small Quantity Generator

Date form received by agency:2005-02-07 00:00:00.0
Site name: LIFE INDUSTRIES CORP
Classification: Small Quantity Generator

Date form received by agency:2000-08-10 00:00:00.0
Site name: LIFE INDUSTRIES BOATLIFE
Classification: Small Quantity Generator

Map ID
Direction
Distance
Elevation

MAP FINDINGS

Site

Database(s)

EDR ID Number
EPA ID Number

LIFE INDUSTRIES CORPORATION (Continued)

1004780905

Hazardous Waste Summary:

- . Waste code: D001
- . Waste name: IGNITABLE WASTE

- . Waste code: D002
- . Waste name: CORROSIVE WASTE

- . Waste code: D005
- . Waste name: BARIUM

- . Waste code: D008
- . Waste name: LEAD

- . Waste code: D023
- . Waste name: O-CRESOL

- . Waste code: D043
- . Waste name: VINYL CHLORIDE

- . Waste code: F002
- . Waste name: THE FOLLOWING SPENT HALOGENATED SOLVENTS: TETRACHLOROETHYLENE, METHYLENE CHLORIDE, TRICHLOROETHYLENE, 1,1,1-TRICHLOROETHANE, CHLOROBENZENE, 1,1,2-TRICHLORO-1,2,2-TRIFLUOROETHANE, ORTHO-DICHLOROBENZENE, TRICHLOROFLUOROMETHANE, AND 1,1,2, TRICHLOROETHANE; ALL SPENT SOLVENT MIXTURES/BLENDS CONTAINING, BEFORE USE, A TOTAL OF TEN PERCENT OR MORE (BY VOLUME) OF ONE OR MORE OF THE ABOVE HALOGENATED SOLVENTS OR THOSE SOLVENTS LISTED IN F001, F004, AND F005; AND STILL BOTTOMS FROM THE RECOVERY OF THESE SPENT SOLVENTS AND SPENT SOLVENT MIXTURES.

- . Waste code: F003
- . Waste name: THE FOLLOWING SPENT NONHALOGENATED SOLVENTS: XYLENE, ACETONE, ETHYL ACETATE, ETHYL BENZENE, ETHYL ETHER, METHYL ISOBUTYL KETONE, N-BUTYL ALCOHOL, CYCLOHEXANONE, AND METHANOL; ALL SPENT SOLVENT MIXTURES/BLENDS CONTAINING, BEFORE USE, ONLY THE ABOVE SPENT NONHALOGENATED SOLVENTS; AND ALL SPENT SOLVENT MIXTURES/BLENDS CONTAINING, BEFORE USE, ONE OR MORE OF THE ABOVE NONHALOGENATED SOLVENTS, AND A TOTAL OF TEN PERCENT OR MORE (BY VOLUME) OF ONE OR MORE OF THOSE SOLVENTS LISTED IN F001, F002, F004, AND F005; AND STILL BOTTOMS FROM THE RECOVERY OF THESE SPENT SOLVENTS AND SPENT SOLVENT MIXTURES.

- . Waste code: F005
- . Waste name: THE FOLLOWING SPENT NONHALOGENATED SOLVENTS: TOLUENE, METHYL ETHYL KETONE, CARBON DISULFIDE, ISOBUTANOL, PYRIDINE, BENZENE, 2-ETHOXYETHANOL, AND 2-NITROPROPANE; ALL SPENT SOLVENT MIXTURES/BLENDS CONTAINING, BEFORE USE, A TOTAL OF TEN PERCENT OR MORE (BY VOLUME) OF ONE OR MORE OF THE ABOVE NONHALOGENATED SOLVENTS OR THOSE SOLVENTS LISTED IN F001, F002, OR F004; AND STILL BOTTOMS FROM THE RECOVERY OF THESE SPENT SOLVENTS AND SPENT SOLVENT MIXTURES.

- . Waste code: U052
- . Waste name: CRESOL (CRESYLIC ACID) (OR) PHENOL, METHYL-

- . Waste code: U080
- . Waste name: METHANE, DICHLORO- (OR) METHYLENE CHLORIDE

Map ID
Direction
Distance
Elevation

MAP FINDINGS

Site

Database(s)

EDR ID Number
EPA ID Number

LIFE INDUSTRIES CORPORATION (Continued)

1004780905

Facility Has Received Notices of Violations:

Regulation violated: Not reported
Area of violation: Generators - Pre-transport
Date violation determined: 2006-04-13 00:00:00.0
Date achieved compliance: 2006-05-23 00:00:00.0
Violation lead agency: State
Enforcement action: COMPLIANCE SCHEDULE EVALUATION
Enforcement action date: 2006-04-20 00:00:00.0
Enf. disposition status: Not reported
Enf. disp. status date: Not reported
Enforcement lead agency: State
Proposed penalty amount: Not reported
Final penalty amount: Not reported
Paid penalty amount: Not reported

Regulation violated: SR - 273.13(d)(1)
Area of violation: Generators - General
Date violation determined: 2006-02-16 00:00:00.0
Date achieved compliance: 2006-04-13 00:00:00.0
Violation lead agency: State
Enforcement action: COMPLIANCE EVALUATION INSPECTION ON-SITE
Enforcement action date: 2006-03-06 00:00:00.0
Enf. disposition status: Not reported
Enf. disp. status date: Not reported
Enforcement lead agency: State
Proposed penalty amount: Not reported
Final penalty amount: Not reported
Paid penalty amount: Not reported

Regulation violated: SR - 262.11
Area of violation: Generators - Records/Reporting
Date violation determined: 2006-02-16 00:00:00.0
Date achieved compliance: 2006-04-13 00:00:00.0
Violation lead agency: State
Enforcement action: COMPLIANCE EVALUATION INSPECTION ON-SITE
Enforcement action date: 2006-03-06 00:00:00.0
Enf. disposition status: Not reported
Enf. disp. status date: Not reported
Enforcement lead agency: State
Proposed penalty amount: Not reported
Final penalty amount: Not reported
Paid penalty amount: Not reported

Regulation violated: SR - 273.15(c)
Area of violation: Generators - General
Date violation determined: 2006-02-16 00:00:00.0
Date achieved compliance: 2006-04-13 00:00:00.0
Violation lead agency: State
Enforcement action: COMPLIANCE EVALUATION INSPECTION ON-SITE
Enforcement action date: 2006-03-06 00:00:00.0
Enf. disposition status: Not reported
Enf. disp. status date: Not reported
Enforcement lead agency: State
Proposed penalty amount: Not reported
Final penalty amount: Not reported
Paid penalty amount: Not reported

Map ID
Direction
Distance
Elevation

MAP FINDINGS

Site

Database(s)

EDR ID Number
EPA ID Number

LIFE INDUSTRIES CORPORATION (Continued)

1004780905

Regulation violated: SR - 262.34(c)(1)(i)
Area of violation: Generators - General
Date violation determined: 2006-02-16 00:00:00.0
Date achieved compliance: 2006-04-13 00:00:00.0
Violation lead agency: State
Enforcement action: COMPLIANCE EVALUATION INSPECTION ON-SITE
Enforcement action date: 2006-03-06 00:00:00.0
Enf. disposition status: Not reported
Enf. disp. status date: Not reported
Enforcement lead agency: State
Proposed penalty amount: Not reported
Final penalty amount: Not reported
Paid penalty amount: Not reported

Regulation violated: SR - 262.34(d)(2)
Area of violation: Generators - General
Date violation determined: 2006-02-16 00:00:00.0
Date achieved compliance: 2006-04-13 00:00:00.0
Violation lead agency: State
Enforcement action: COMPLIANCE EVALUATION INSPECTION ON-SITE
Enforcement action date: 2006-03-06 00:00:00.0
Enf. disposition status: Not reported
Enf. disp. status date: Not reported
Enforcement lead agency: State
Proposed penalty amount: Not reported
Final penalty amount: Not reported
Paid penalty amount: Not reported

Regulation violated: SR - 262.34(c)(1)(ii)
Area of violation: Generators - General
Date violation determined: 2006-02-16 00:00:00.0
Date achieved compliance: 2006-04-13 00:00:00.0
Violation lead agency: State
Enforcement action: COMPLIANCE EVALUATION INSPECTION ON-SITE
Enforcement action date: 2006-03-06 00:00:00.0
Enf. disposition status: Not reported
Enf. disp. status date: Not reported
Enforcement lead agency: State
Proposed penalty amount: Not reported
Final penalty amount: Not reported
Paid penalty amount: Not reported

Regulation violated: SR - 262.34(d)(4)
Area of violation: Generators - General
Date violation determined: 2006-02-16 00:00:00.0
Date achieved compliance: 2006-04-13 00:00:00.0
Violation lead agency: State
Enforcement action: COMPLIANCE EVALUATION INSPECTION ON-SITE
Enforcement action date: 2006-03-06 00:00:00.0
Enf. disposition status: Not reported
Enf. disp. status date: Not reported
Enforcement lead agency: State
Proposed penalty amount: Not reported
Final penalty amount: Not reported
Paid penalty amount: Not reported

Regulation violated: SR - 262.34(d)(5)(ii)

Map ID
Direction
Distance
Elevation

MAP FINDINGS

Site

Database(s)

EDR ID Number
EPA ID Number

LIFE INDUSTRIES CORPORATION (Continued)

1004780905

Area of violation: Generators - General
Date violation determined: 2006-02-16 00:00:00.0
Date achieved compliance: 2006-04-13 00:00:00.0
Violation lead agency: State
Enforcement action: COMPLIANCE EVALUATION INSPECTION ON-SITE
Enforcement action date: 2006-03-06 00:00:00.0
Enf. disposition status: Not reported
Enf. disp. status date: Not reported
Enforcement lead agency: State
Proposed penalty amount: Not reported
Final penalty amount: Not reported
Paid penalty amount: Not reported

FINDS:

Registry ID: 110044796986
Facility URL: http://ofmpub.epa.gov/enviro/fii_query_detail.disp_program_facility?p_registry_id=110044796986

Environmental Interest/Information System:

AFS (Aerometric Information Retrieval System (AIRS) Facility Subsystem) replaces the former Compliance Data System (CDS), the National Emission Data System (NEDS), and the Storage and Retrieval of Aerometric Data (SAROAD). AIRS is the national repository for information concerning airborne pollution in the United States. AFS is used to track emissions and compliance data from industrial plants. AFS data are utilized by states to prepare State Implementation Plans to comply with regulatory programs and by EPA as an input for the estimation of total national emissions. AFS is undergoing a major redesign to support facility operating permits required under Title V of the Clean Air Act.

US National Pollutant Discharge Elimination System (NPDES) module of the Compliance Information System (ICIS) tracks surface water permits issued under the Clean Water Act. Under NPDES, all facilities that discharge pollutants from any point source into waters of the United States are required to obtain a permit. The permit will likely contain limits on what can be discharged, impose monitoring and reporting requirements, and include other provisions to ensure that the discharge does not adversely affect water quality.

AIR MINOR

ICIS (Integrated Compliance Information System) is the Integrated Compliance Information System and provides a database that, when complete, will contain integrated Enforcement and Compliance information across most of EPA's programs. The vision for ICIS is to replace EPA's independent databases that contain Enforcement data with a single repository for that information. Currently, ICIS contains all Federal Administrative and Judicial enforcement actions. This information is maintained in ICIS by EPA in the Regional offices and it Headquarters. A future release of ICIS will replace the Permit Compliance System (PCS) which supports the NPDES and will integrate that information with Federal actions already in the system. ICIS also has the capability to track other activities occurring in the Region that support Compliance and Enforcement programs. These include; Incident Tracking, Compliance Assistance, and Compliance Monitoring.

Registry ID: 110002179990
Facility URL: http://ofmpub.epa.gov/enviro/fii_query_detail.disp_program_facility?p_registry_id=110002179990

Environmental Interest/Information System:

SC-EFIS (South Carolina - Environmental Facility Information System)

Map ID
 Direction
 Distance
 Elevation

MAP FINDINGS

Site

Database(s)

EDR ID Number
 EPA ID Number

LIFE INDUSTRIES CORPORATION (Continued)

1004780905

integrates information on environmental facilities, permits, violations, enforcement actions, and compliance activities needed to support regulatory requirements and target environmental quality improvements for the water, air, solid waste, and hazardous waste program areas. The EFIS was developed by the state of South Carolina and Maine joined their system in 2004.

US EPA TRIS (Toxics Release Inventory System) contains information from facilities on the amounts of over 300 listed toxic chemicals that these facilities release directly to air, water, land, or that are transported off-site.

RCRAInfo is a national information system that supports the Resource Conservation and Recovery Act (RCRA) program through the tracking of events and activities related to facilities that generate, transport, and treat, store, or dispose of hazardous waste. RCRAInfo allows RCRA program staff to track the notification, permit, compliance, and corrective action activities required under RCRA.

HAZARDOUS WASTE BIENNIAL REPORTER

[Click this hyperlink](#) while viewing on your computer to access additional FINDS: detail in the EDR Site Report.

ECHO:

Envid: 1004780905
 Registry ID: 110044796986
 DFR URL: <http://echo.epa.gov/detailed-facility-report?fid=110044796986>

Envid: 1004780905
 Registry ID: 110002179990
 DFR URL: <http://echo.epa.gov/detailed-facility-report?fid=110002179990>

207
 ESE
 < 1/8
 0.066 mi.
 350 ft.

JC PENNEY COMPANY
2401 FT MALL DR
CHARLESTON, SC

SC LUST **U004018018**
SC UST **N/A**
SC Financial Assurance

Actual:
29 ft.

Focus Map:
8

LUST:
 Name: JC PENNEY COMPANY
 Address: 2401 FT MALL DR
 City,State,Zip: CHARLESTON, SC 29418
 Release Number: 1
 Facility ID: 01675
 Release Status Number: Not reported
 Substance: PETRO
 Tank Owner Company Name: JC PENNEY CO INC
 Tank Owner Last Name: Not reported
 Tank Owner First name: Not reported
 NFA Date: 04/07/1995
 Tank Owner City: Not reported
 Confirmed Date: Not reported
 Release Date: 01/17/1994
 EID: Not reported
 Local Facility District: Not reported
 SCRBCA Class Number: Not reported
 Release Fin Type Code: Not reported
 Qualified: Not reported
 Release Source: Not reported
 Local Fac Last Name: Not reported

Map ID
Direction
Distance
Elevation

MAP FINDINGS

Site

Database(s)

EDR ID Number
EPA ID Number

JC PENNEY COMPANY (Continued)

U004018018

Local Fac First Name: Not reported
User Name: PASLEYDC
Cleanup Initiated Date: 01/17/1994
Prefix: Not reported
Total Score: Not reported

UST:

Name: JC PENNEY COMPANY
Address: 2401 FT MALL DR
City: CHARLESTON
Facility ID: 01675
Permit: N 01675
Owner: JC PENNEY CO INC
Owner Address: PO BOX 10001
Owner City, st, zip: DALLAS TX 75301-0001
Owner Phone: Not reported

Tank ID: 1
Status: Abandoned
Capacity: 550
Product: Waste oil, burnt oil, used oil
Calclage: Not reported

Name: JC PENNEY COMPANY
Address: 2401 FT MALL DR
City: CHARLESTON

Tank ID: 2
Status: Abandoned
Capacity: 1000
Product: Diesel fuel
Calclage: 10

SC Financial Assurance 3:

Name: JC PENNEY COMPANY
Address: 2401 FT MALL DR
City,State,Zip: CHARLESTON, SC 29418
Owner Name: JC PENNEY CO INC
Owner Address: PO BOX 10001
Owner City: DALLAS
Owner State: TX
Owner Zip: 75301-0001
Mechanism: None
Date Expired: Not reported
Bill: 0

AS208
East
< 1/8
0.070 mi.
368 ft.

HAROLD ARNOLDS SENTRY BUICK PONTIAC GMC
4707 DORCHESTER RD
CHARLESTON, SC
Site 1 of 2 in cluster AS

SC UST U003525108
N/A

Actual:
38 ft.
Focus Map:
12

UST:
Name: HAROLD ARNOLDS SENTRY BUICK PONTIAC GMC
Address: 4707 DORCHESTER RD
City: CHARLESTON
Facility ID: 09526

Map ID
Direction
Distance
Elevation

MAP FINDINGS

Site

Database(s)

EDR ID Number
EPA ID Number

HAROLD ARNOLDS SENTRY BUICK PONTIAC GMC (Continued)

U003525108

Permit: N 09526
Owner: ARNOLD, HAROLD
Owner Address: 4707 DORCHESTER RD
Owner City, st, zip: CHARLESTON SC 29405
Owner Phone: 843-723-4444

Tank ID: 1
Status: **Abandoned**
Capacity: 10000
Product: Diesel fuel
Calcage: Not reported

Name: HAROLD ARNOLDS SENTRY BUICK PONTIAC GMC
Address: 4707 DORCHESTER RD
City: CHARLESTON

Tank ID: 2
Status: **Abandoned**
Capacity: 1000
Product: Gasoline
Calcage: Not reported

AS209
East
< 1/8
0.070 mi.
368 ft.

HAROLD ARNOLDS SENTRY BUICK PONTIAC GMC
4707 DORCHESTER RD
CHARLESTON, SC 29403
Site 2 of 2 in cluster AS

RCRA NonGen / NLR
FINDS
ECHO

1000420474
SCD036081651

Actual:
38 ft.

RCRA NonGen / NLR:

Date form received by agency:2004-08-03 00:00:00.0

Focus Map:
12

Facility name: HAROLD ARNOLDS SENTRY BUICK PONTIAC GMC
Facility address: 4707 DORCHESTER RD
CHARLESTON, SC 29403
EPA ID: SCD036081651
Mailing address: DORCHESTER RD
CHARLESTON, SC 29403
Contact: JOHN EMANUEL
Contact address: SAVANNAH HWY
CHARLESTON, SC 29407
Contact country: US
Contact telephone: 843-747-6666
Contact email: Not reported
EPA Region: 04
Classification: Non-Generator
Description: Handler: Non-Generators do not presently generate hazardous waste

Owner/Operator Summary:

Owner/operator name: OPERNAME
Owner/operator address: OPERSTREET
OPERCITY, WY 99999
Owner/operator country: Not reported
Owner/operator telephone: 404-555-1212
Owner/operator email: Not reported
Owner/operator fax: Not reported
Owner/operator extension: Not reported
Legal status: Private
Owner/Operator Type: Operator

Map ID
Direction
Distance
Elevation

MAP FINDINGS

Site

Database(s)

EDR ID Number
EPA ID Number

HAROLD ARNOLDS SENTRY BUICK PONTIAC GMC (Continued)

1000420474

Owner/Op start date: Not reported
Owner/Op end date: Not reported

Owner/operator name: SENTRY BUICK PONTIAC GMC
Owner/operator address: DORCHESTER RD
CHARLESTON, SC 29403

Owner/operator country: US
Owner/operator telephone: 999-999-9999
Owner/operator email: Not reported
Owner/operator fax: Not reported
Owner/operator extension: Not reported
Legal status: Private
Owner/Operator Type: Operator
Owner/Op start date: 2003-01-31 00:00:00.
Owner/Op end date: Not reported

Owner/operator name: ARNOLD HAROLD
Owner/operator address: 4707 DORCHESTER RD
CHARLESTON, SC 29403

Owner/operator country: Not reported
Owner/operator telephone: 999-999-9999
Owner/operator email: Not reported
Owner/operator fax: Not reported
Owner/operator extension: Not reported
Legal status: Private
Owner/Operator Type: Owner
Owner/Op start date: Not reported
Owner/Op end date: Not reported

Handler Activities Summary:

U.S. importer of hazardous waste: No
Mixed waste (haz. and radioactive): No
Recycler of hazardous waste: No
Transporter of hazardous waste: No
Treater, storer or disposer of HW: No
Underground injection activity: No
On-site burner exemption: No
Furnace exemption: No
Used oil fuel burner: No
Used oil processor: No
User oil refiner: No
Used oil fuel marketer to burner: No
Used oil Specification marketer: No
Used oil transfer facility: No
Used oil transporter: No

Historical Generators:

Date form received by agency:2003-01-31 00:00:00.0
Site name: SENTRY BUICK PONTIAC GMC
Classification: Small Quantity Generator

Date form received by agency:2002-03-27 00:00:00.0
Site name: SENTRY BUICK INC
Classification: Small Quantity Generator

Date form received by agency:1998-11-02 00:00:00.0

Map ID
Direction
Distance
Elevation

MAP FINDINGS

Site

Database(s)

EDR ID Number
EPA ID Number

HAROLD ARNOLDS SENTRY BUICK PONTIAC GMC (Continued)

1000420474

Site name: SENTRY BUICK INC
Classification: Small Quantity Generator

Hazardous Waste Summary:

- . Waste code: F001
- . Waste name: THE FOLLOWING SPENT HALOGENATED SOLVENTS USED IN DEGREASING: TETRACHLOROETHYLENE, TRICHLOROETHYLENE, METHYLENE CHLORIDE, 1,1,1-TRICHLOROETHANE, CARBON TETRACHLORIDE AND CHLORINATED FLUOROCARBONS; ALL SPENT SOLVENT MIXTURES/BLENDS USED IN DEGREASING CONTAINING, BEFORE USE, A TOTAL OF TEN PERCENT OR MORE (BY VOLUME) OF ONE OR MORE OF THE ABOVE HALOGENATED SOLVENTS OR THOSE SOLVENTS LISTED IN F002, F004, AND F005; AND STILL BOTTOMS FROM THE RECOVERY OF THESE SPENT SOLVENTS AND SPENT SOLVENT MIXTURES.

- . Waste code: F002
- . Waste name: THE FOLLOWING SPENT HALOGENATED SOLVENTS: TETRACHLOROETHYLENE, METHYLENE CHLORIDE, TRICHLOROETHYLENE, 1,1,1-TRICHLOROETHANE, CHLOROBENZENE, 1,1,2-TRICHLORO-1,2,2-TRIFLUOROETHANE, ORTHO-DICHLOROBENZENE, TRICHLOROFLUOROMETHANE, AND 1,1,2, TRICHLOROETHANE; ALL SPENT SOLVENT MIXTURES/BLENDS CONTAINING, BEFORE USE, A TOTAL OF TEN PERCENT OR MORE (BY VOLUME) OF ONE OR MORE OF THE ABOVE HALOGENATED SOLVENTS OR THOSE SOLVENTS LISTED IN F001, F004, AND F005; AND STILL BOTTOMS FROM THE RECOVERY OF THESE SPENT SOLVENTS AND SPENT SOLVENT MIXTURES.

- . Waste code: F003
- . Waste name: THE FOLLOWING SPENT NONHALOGENATED SOLVENTS: XYLENE, ACETONE, ETHYL ACETATE, ETHYL BENZENE, ETHYL ETHER, METHYL ISOBUTYL KETONE, N-BUTYL ALCOHOL, CYCLOHEXANONE, AND METHANOL; ALL SPENT SOLVENT MIXTURES/BLENDS CONTAINING, BEFORE USE, ONLY THE ABOVE SPENT NONHALOGENATED SOLVENTS; AND ALL SPENT SOLVENT MIXTURES/BLENDS CONTAINING, BEFORE USE, ONE OR MORE OF THE ABOVE NONHALOGENATED SOLVENTS, AND A TOTAL OF TEN PERCENT OR MORE (BY VOLUME) OF ONE OR MORE OF THOSE SOLVENTS LISTED IN F001, F002, F004, AND F005; AND STILL BOTTOMS FROM THE RECOVERY OF THESE SPENT SOLVENTS AND SPENT SOLVENT MIXTURES.

- . Waste code: F005
- . Waste name: THE FOLLOWING SPENT NONHALOGENATED SOLVENTS: TOLUENE, METHYL ETHYL KETONE, CARBON DISULFIDE, ISOBUTANOL, PYRIDINE, BENZENE, 2-ETHOXYETHANOL, AND 2-NITROPROPANE; ALL SPENT SOLVENT MIXTURES/BLENDS CONTAINING, BEFORE USE, A TOTAL OF TEN PERCENT OR MORE (BY VOLUME) OF ONE OR MORE OF THE ABOVE NONHALOGENATED SOLVENTS OR THOSE SOLVENTS LISTED IN F001, F002, OR F004; AND STILL BOTTOMS FROM THE RECOVERY OF THESE SPENT SOLVENTS AND SPENT SOLVENT MIXTURES.

Violation Status: No violations found

FINDS:

Registry ID: 110002254024
Facility URL: http://ofmpub.epa.gov/enviro/fii_query_detail.disp_program_facility?p_registry_id=110002254024

Environmental Interest/Information System:

SC-EFIS (South Carolina - Environmental Facility Information System) integrates information on environmental facilities, permits, violations, enforcement actions, and compliance activities needed to

Map ID
 Direction
 Distance
 Elevation

MAP FINDINGS

Site

Database(s)

EDR ID Number
 EPA ID Number

HAROLD ARNOLDS SENTRY BUICK PONTIAC GMC (Continued)

1000420474

support regulatory requirements and target environmental quality improvements for the water, air, solid waste, and hazardous waste program areas. The EFIS was developed by the state of South Carolina and Maine joined their system in 2004. RCRAInfo is a national information system that supports the Resource Conservation and Recovery Act (RCRA) program through the tracking of events and activities related to facilities that generate, transport, and treat, store, or dispose of hazardous waste. RCRAInfo allows RCRA program staff to track the notification, permit, compliance, and corrective action activities required under RCRA.

[Click this hyperlink](#) while viewing on your computer to access additional FINDS: detail in the EDR Site Report.

ECHO:

Envid: 1000420474
 Registry ID: 110002254024
 DFR URL: <http://echo.epa.gov/detailed-facility-report?fid=110002254024>

210
SSW
< 1/8
0.070 mi.
369 ft.

CHARLESTON NWS S ANX
CHARLESTON, SC

FUDS 1024903005
N/A

Actual:
17 ft.
Focus Map:
10

FUDS:
 EPA Region: 4
 Installation ID: SC49799F677900
 Congressional District Number: 6
 Facility Name: CHARLESTON NWS S ANX
 FUDS Number: I04SC0020
 City: CHARLESTON
 State: SC
 County: CHARLESTON
 USACE District: Savannah District (SAS)
 Status: Properties without projects
 Current Owner: Other Federal Government; Private Sector
 EMS Map Link: <https://fudsportal.usace.army.mil/ems/ems/inventory/map/map?id=61902>
 Eligibility: Eligible
 Has Projects: No
 NPL Status: Not Listed
 X Coord: -79.973611109999894
 Y Coord: 32.890555560000003
 Latitude: 32.890555560000003
 Longitude: -79.973611109999993

AT211
ESE
< 1/8
0.070 mi.
369 ft.

STEUART HOLDING CO LLC
4595 DORCHESTER RD
CHARLESTON, SC 29405
Site 1 of 2 in cluster AT

EDR Hist Auto 1022007430
N/A

Actual:
39 ft.
Focus Map:
12

EDR Hist Auto
 Year: Name: Type:
 1991 STEUART PETROLEUM COMPANY Convenience Stores
 1992 STEUART PETROLEUM COMPANY Convenience Stores

Map ID
 Direction
 Distance
 Elevation

MAP FINDINGS

Site

Database(s)

EDR ID Number
 EPA ID Number

STEUART HOLDING CO LLC (Continued)

1022007430

1993	STEUART PETROLEUM COMPANY	Convenience Stores
1994	STEUART PETROLEUM COMPANY	Convenience Stores
1995	STEUART PETROLEUM COMPANY	Convenience Stores
1996	STEUART PETROLEUM COMPANY	Convenience Stores
1997	STEUART PETROLEUM COMPANY	Convenience Stores
1998	STEUART PETROLEUM COMPANY	Convenience Stores
1999	STEUART HOLDING CO LLC	Convenience Stores
2000	STEUART HOLDING CO LLC	Convenience Stores
2001	STEUART HOLDING CO LLC	Convenience Stores
2002	STEUART HOLDING CO LLC	Convenience Stores
2003	STEUART HOLDING CO LLC	Convenience Stores
2004	STEUART HOLDING CO LLC	Convenience Stores
2005	STEUART HOLDING CO LLC	Convenience Stores
2006	STEUART HOLDING CO LLC	Convenience Stores
2007	STEUART HOLDING CO LLC	Convenience Stores
2007	FRANZEN KARL	Gasoline Service Stations, NEC
2008	FRANZEN KARL	Gasoline Service Stations, NEC
2008	STEUART HOLDING CO LLC	Convenience Stores
2009	FRANZEN KARL	Gasoline Service Stations, NEC
2010	FRANZEN KARL	Gasoline Service Stations, NEC
2011	FRANZEN KARL	Gasoline Service Stations, NEC
2012	FRANZEN KARL	Gasoline Service Stations, NEC
2014	FRANZEN KARL	Gasoline Service Stations, NEC

**AT212
 ESE
 < 1/8
 0.070 mi.
 369 ft.**

**CORNER MART 32
 4595 DORCHESTER RD
 CHARLESTON, SC
 Site 2 of 2 in cluster AT**

**SC LUST U004018032
 SC UST N/A
 SC RCR
 SC Financial Assurance
 SC GWCI**

**Actual:
 39 ft.
 Focus Map:
 12**

LUST:
 Name: CORNER MART 32
 Address: 4595 DORCHESTER RD
 City,State,Zip: CHARLESTON, SC 29405
 Release Number: 1
 Facility ID: 01682
 Release Status Number: Not reported
 Substance: PETRO
 Tank Owner Company Name: PIEDMONT PETROLEUM COR
 Tank Owner Last Name: Not reported
 Tank Owner First name: Not reported
 NFA Date: 07/06/2012
 Tank Owner City: Not reported
 Confirmed Date: Not reported
 Release Date: 07/09/1990
 EID: Not reported
 Local Facility District: Not reported
 SCRBCA Class Number: Not reported
 Release Fin Type Code: Not reported
 Qualified: Not reported
 Release Source: Not reported
 Local Fac Last Name: Not reported
 Local Fac First Name: Not reported
 User Name: PADGETJP
 Cleanup Initiated Date: 05/08/1991
 Prefix: Not reported
 Total Score: 3

Map ID
Direction
Distance
Elevation

MAP FINDINGS

Site

Database(s)

EDR ID Number
EPA ID Number

CORNER MART 32 (Continued)

U004018032

LUST:

Release Date: 09/17/2002
Cleanup Complete Date: 03/14/2003
Depth to Ground Water: 5.25
Ground Water Flow Direction: Not reported
Release Number: 2
Confirmed date: 12/13/2002
RP Name: PIEDMONT PETROLEUM CORPORATION
RP Address: PO BOX 2969
RP City: GREENVILLE
RP State: SC
RP Zip: 29602-2969
SCRBCA Class Code: CLASS5B
Project Manager: MAXWELL, STEPHEN R
Release Fin Type Code: W25

Release Date: 07/09/1990
Cleanup Complete Date: Not reported
Depth to Ground Water: 5
Ground Water Flow Direction: S
Release Number: 1
Confirmed date: 05/08/1991
RP Name: STEUART PETROLEUM CO
RP Address: 4646 FORTIETH ST NW
RP City: WASHINGTON
RP State: DC
RP Zip: 20016
SCRBCA Class Code: CLASS3BF
Project Manager: PADGETT, JOEL P
Release Fin Type Code: WS

Name: CORNER MART 32
Address: 4595 DORCHESTER RD
City,State,Zip: CHARLESTON, SC 29405
Release Number: 2
Facility ID: 01682
Release Status Number: Not reported
Substance: Not reported
Tank Owner Company Name: PIEDMONT PETROLEUM COR
Tank Owner Last Name: Not reported
Tank Owner First name: Not reported
NFA Date: 03/14/2003
Tank Owner City: Not reported
Confirmed Date: Not reported
Release Date: 09/17/2002
EID: Not reported
Local Facility District: Not reported
SCRBCA Class Number: Not reported
Release Fin Type Code: Not reported
Qualified: Not reported
Release Source: Not reported
Local Fac Last Name: Not reported
Local Fac First Name: Not reported
User Name: MAXWELSR
Cleanup Initiated Date: 12/13/2002
Prefix: Not reported

Map ID
Direction
Distance
Elevation

MAP FINDINGS

Site

Database(s)

EDR ID Number
EPA ID Number

CORNER MART 32 (Continued)

U004018032

Total Score: 1

LUST:

Release Date: 09/17/2002
Cleanup Complete Date: 03/14/2003
Depth to Ground Water: 5.25
Ground Water Flow Direction: Not reported
Release Number: 2
Confirmed date: 12/13/2002
RP Name: PIEDMONT PETROLEUM CORPORATION
RP Address: PO BOX 2969
RP City: GREENVILLE
RP State: SC
RP Zip: 29602-2969
SCRBCA Class Code: CLASS5B
Project Manager: MAXWELL, STEPHEN R
Release Fin Type Code: W25

Release Date: 07/09/1990
Cleanup Complete Date: Not reported
Depth to Ground Water: 5
Ground Water Flow Direction: S
Release Number: 1
Confirmed date: 05/08/1991
RP Name: STEUART PETROLEUM CO
RP Address: 4646 FORTIETH ST NW
RP City: WASHINGTON
RP State: DC
RP Zip: 20016
SCRBCA Class Code: CLASS3BF
Project Manager: PADGETT, JOEL P
Release Fin Type Code: WS

UST:

Name: CORNER MART 32
Address: 4595 DORCHESTER RD
City: CHARLESTON
Facility ID: 01682
Permit: R 01682
Owner: PIEDMONT PETROLEUM CORPORATION
Owner Address: PO BOX 2969
Owner City, st, zip: GREENVILLE SC 29602-2969
Owner Phone: 864-269-5956

Tank ID: 1
Status: Abandoned
Capacity: 8000
Product: Gasoline
Calcage: 10

Name: CORNER MART 32
Address: 4595 DORCHESTER RD
City: CHARLESTON

Tank ID: 2
Status: Abandoned

Map ID
Direction
Distance
Elevation

MAP FINDINGS

Site

Database(s)

EDR ID Number
EPA ID Number

CORNER MART 32 (Continued)

U004018032

Capacity: 8000
Product: Gasoline
Calcage: 10

Name: CORNER MART 32
Address: 4595 DORCHESTER RD
City: CHARLESTON

Tank ID: 3
Status: Abandoned
Capacity: 10000
Product: Gasoline
Calcage: 10

Name: CORNER MART 32
Address: 4595 DORCHESTER RD
City: CHARLESTON

Tank ID: 4
Status: Abandoned
Capacity: 4000
Product: Diesel fuel
Calcage: 10

Name: CORNER MART 32
Address: 4595 DORCHESTER RD
City: CHARLESTON

Tank ID: 5
Status: Abandoned
Capacity: 4000
Product: Kerosene
Calcage: 5

Name: CORNER MART 32
Address: 4595 DORCHESTER RD
City: CHARLESTON

Tank ID: 6
Status: Currently in Use
Capacity: 2000
Product: Kerosene
Calcage: 0

Name: CORNER MART 32
Address: 4595 DORCHESTER RD
City: CHARLESTON

Tank ID: 7
Status: Currently in Use
Capacity: 12000
Product: Gasoline RUL
Calcage: 0

Name: CORNER MART 32
Address: 4595 DORCHESTER RD
City: CHARLESTON

Map ID
Direction
Distance
Elevation

MAP FINDINGS

Site

Database(s)

EDR ID Number
EPA ID Number

CORNER MART 32 (Continued)

U004018032

Tank ID: 8
Status: Currently in Use
Capacity: 12000
Product: Multiple petroleum
Calcage: 0

RCR:

Name: CORNER MART 32
Address: 4595 DORCHESTER RD
City,State,Zip: CHARLESTON, SC 29405
Entity Responsibility: Not reported
Region: Not reported
Tax Id: 410-11-00-002
Latitude: 32.85388
Longitude: -80.01707
Tracking Number: 01682
Regulatory Program: Not reported
Reported: 07/09/90
CU-MCL: 07/06/12
Unit Type: Not reported
Unit Number/Letter: Not reported
Area/Acres: Not reported
Affected Media: Not reported
Site/Unit: Not reported
Conditions: Not reported
Associated Response/Corrective Action: Not reported
Associated Chemicals Requiring: Not reported

SC Financial Assurance 3:

Name: CORNER MART 32
Address: 4595 DORCHESTER RD
City,State,Zip: CHARLESTON, SC 29405
Owner Name: PIEDMONT PETROLEUM CORPORATION
Owner Address: PO BOX 2969
Owner City: GREENVILLE
Owner State: SC
Owner Zip: 29602-2969
Mechanism: Self Insurance 280.101
Date Expired: 5/1/2020
Bill: 3

SC GWIC:

Bureau: BLWM
EAP ID: Not reported
Solid Waste Permit #: Not reported
Bureau of Land & Waste Management File #: Not reported
Permit Number: 01682
WPC Permit: Not reported
Program: DUST
Contamination: PETRO
Petroleum Products: True
Volatile Organic Compounds: False
Metals: False
Nitrates or Potential to Nitrate: False
Pesticides & Herbicides: False
Polychlorinated Biphenyls: False

Map ID
Direction
Distance
Elevation

MAP FINDINGS

Site

Database(s)

EDR ID Number
EPA ID Number

CORNER MART 32 (Continued)

U004018032

Base, Neutral, & Acid Extractables: False
Phenols: False
Radionuclides Over Max Contaminant Levels: False
Sources Not In Other Categories: False
Source: UST
Underground Storage Tanks: True
Pits, Ponds, & Lagoons: False
Spills & Leaks: False
Landfills: False
Aboveground Storage Tank: False
Spray Irrigation: False
Single-Event Spill: False
Unpermitted Disposal: False
Septic Tank/Tile Field: False
Substances Not In Other Categories: False
Sources of Contamination Undetermined: False
Assessment: No
Monitoring: Yes
Remediation: No
Surface Impact: No
Drinking Water Well Impact: No
Remarks: Site ID # 01682. RBCA Classification 3BF8. Awaiting Funding.

AU213
SSW
< 1/8
0.070 mi.
370 ft.

LS STARRETT EVANS RULE DIV
6555 FAIN ST
N CHARLESTON, SC 29418
Site 1 of 2 in cluster AU

RCRA NonGen / NLR **1007115153**
SCD073729857

Actual:
52 ft.

RCRA NonGen / NLR:

Date form received by agency: 2008-04-01 00:00:00.0

Focus Map:
3

Facility name: LS STARRETT EVANS RULE DIV
Facility address: 6555 FAIN ST

N CHARLESTON, SC 29418
EPA ID: SCD073729857
Mailing address: PO BOX 40309
NORTH CHARLESTON, SC 29423

Contact: LEE KNICK
Contact address: FAIN ST
N CHARLESTON, SC 29406

Contact country: US
Contact telephone: 843-797-2500
Telephone ext.: 259

Contact email: Not reported
EPA Region: 04

Land type: Other land type
Classification: Non-Generator

Description: Handler: Non-Generators do not presently generate hazardous waste

Owner/Operator Summary:

Owner/operator name: LS STARRETT EVANS RULE DIV BR UNKNOWN
Owner/operator address: PO BOX 40309
CHARLESTON, SC 29423

Owner/operator country: US
Owner/operator telephone: Not reported
Owner/operator email: Not reported
Owner/operator fax: Not reported

Map ID
Direction
Distance
Elevation

MAP FINDINGS

Site

Database(s)

EDR ID Number
EPA ID Number

LS STARRETT EVANS RULE DIV (Continued)

1007115153

Owner/operator extension: Not reported
Legal status: Private
Owner/Operator Type: Operator
Owner/Op start date: 2004-01-01 00:00:00.
Owner/Op end date: Not reported

Owner/operator name: LS STARRETT EVANS RULE DIV BR UNKNOWN
Owner/operator address: PO BOX 40309
CHARLESTON, SC 29423

Owner/operator country: US
Owner/operator telephone: Not reported
Owner/operator email: Not reported
Owner/operator fax: Not reported
Owner/operator extension: Not reported
Legal status: Private
Owner/Operator Type: Owner
Owner/Op start date: 2004-01-01 00:00:00.
Owner/Op end date: Not reported

Handler Activities Summary:

U.S. importer of hazardous waste: No
Mixed waste (haz. and radioactive): No
Recycler of hazardous waste: No
Transporter of hazardous waste: No
Treater, storer or disposer of HW: No
Underground injection activity: No
On-site burner exemption: No
Furnace exemption: No
Used oil fuel burner: No
Used oil processor: No
User oil refiner: No
Used oil fuel marketer to burner: No
Used oil Specification marketer: No
Used oil transfer facility: No
Used oil transporter: No

Historical Generators:

Date form received by agency:2006-01-01 00:00:00.0
Site name: LS STARRETT EVANS RULE DIV
Classification: Large Quantity Generator

Date form received by agency:2004-01-01 00:00:00.0
Site name: LS STARRETT EVANS RULE DIV
Classification: Large Quantity Generator

Date form received by agency:2002-03-01 00:00:00.0
Site name: LS STARRETT EVANS RULE DIV
Classification: Large Quantity Generator

Date form received by agency:2001-07-31 00:00:00.0
Site name: LS STARRETT EVANS RULE DIV
Classification: Large Quantity Generator

Date form received by agency:2000-01-03 00:00:00.0
Site name: EVANS RULE CO
Classification: Large Quantity Generator

Map ID
Direction
Distance
Elevation

MAP FINDINGS

Site

Database(s)

EDR ID Number
EPA ID Number

LS STARRETT EVANS RULE DIV (Continued)

1007115153

Date form received by agency:1998-03-01 00:00:00.0

Site name: EVANS RULE CO

Classification: Large Quantity Generator

Date form received by agency:1998-01-09 00:00:00.0

Site name: LS STARRETT EVANS RULE DIV

Classification: Large Quantity Generator

Date form received by agency:1996-03-01 00:00:00.0

Site name: EVANS RULE CO

Classification: Large Quantity Generator

Date form received by agency:1994-03-01 00:00:00.0

Site name: EVANS RULE CO

Classification: Large Quantity Generator

Date form received by agency:1992-02-19 00:00:00.0

Site name: EVANS RULE COMPANY

Classification: Large Quantity Generator

Date form received by agency:1990-03-01 00:00:00.0

Site name: EVANS RULE CO

Classification: Large Quantity Generator

Hazardous Waste Summary:

. Waste code: D008

. Waste name: LEAD

. Waste code: F001

. Waste name: THE FOLLOWING SPENT HALOGENATED SOLVENTS USED IN DEGREASING: TETRACHLOROETHYLENE, TRICHLOROETHYLENE, METHYLENE CHLORIDE, 1,1,1-TRICHLOROETHANE, CARBON TETRACHLORIDE AND CHLORINATED FLUOROCARBONS; ALL SPENT SOLVENT MIXTURES/BLENDS USED IN DEGREASING CONTAINING, BEFORE USE, A TOTAL OF TEN PERCENT OR MORE (BY VOLUME) OF ONE OR MORE OF THE ABOVE HALOGENATED SOLVENTS OR THOSE SOLVENTS LISTED IN F002, F004, AND F005; AND STILL BOTTOMS FROM THE RECOVERY OF THESE SPENT SOLVENTS AND SPENT SOLVENT MIXTURES.

. Waste code: F002

. Waste name: THE FOLLOWING SPENT HALOGENATED SOLVENTS: TETRACHLOROETHYLENE, METHYLENE CHLORIDE, TRICHLOROETHYLENE, 1,1,1-TRICHLOROETHANE, CHLOROBENZENE, 1,1,2-TRICHLORO-1,2,2-TRIFLUOROETHANE, ORTHO-DICHLOROBENZENE, TRICHLOROFLUOROMETHANE, AND 1,1,2, TRICHLOROETHANE; ALL SPENT SOLVENT MIXTURES/BLENDS CONTAINING, BEFORE USE, A TOTAL OF TEN PERCENT OR MORE (BY VOLUME) OF ONE OR MORE OF THE ABOVE HALOGENATED SOLVENTS OR THOSE SOLVENTS LISTED IN F001, F004, AND F005; AND STILL BOTTOMS FROM THE RECOVERY OF THESE SPENT SOLVENTS AND SPENT SOLVENT MIXTURES.

. Waste code: F003

. Waste name: THE FOLLOWING SPENT NONHALOGENATED SOLVENTS: XYLENE, ACETONE, ETHYL ACETATE, ETHYL BENZENE, ETHYL ETHER, METHYL ISOBUTYL KETONE, N-BUTYL ALCOHOL, CYCLOHEXANONE, AND METHANOL; ALL SPENT SOLVENT MIXTURES/BLENDS CONTAINING, BEFORE USE, ONLY THE ABOVE SPENT NONHALOGENATED SOLVENTS; AND ALL SPENT SOLVENT MIXTURES/BLENDS CONTAINING, BEFORE USE, ONE OR MORE OF THE ABOVE NONHALOGENATED

Map ID
Direction
Distance
Elevation

MAP FINDINGS

Site

Database(s)

EDR ID Number
EPA ID Number

LS STARRETT EVANS RULE DIV (Continued)

1007115153

SOLVENTS, AND A TOTAL OF TEN PERCENT OR MORE (BY VOLUME) OF ONE OR MORE OF THOSE SOLVENTS LISTED IN F001, F002, F004, AND F005; AND STILL BOTTOMS FROM THE RECOVERY OF THESE SPENT SOLVENTS AND SPENT SOLVENT MIXTURES.

- . Waste code: F005
- . Waste name: THE FOLLOWING SPENT NONHALOGENATED SOLVENTS: TOLUENE, METHYL ETHYL KETONE, CARBON DISULFIDE, ISOBUTANOL, PYRIDINE, BENZENE, 2-ETHOXYETHANOL, AND 2-NITROPROPANE; ALL SPENT SOLVENT MIXTURES/BLENDS CONTAINING, BEFORE USE, A TOTAL OF TEN PERCENT OR MORE (BY VOLUME) OF ONE OR MORE OF THE ABOVE NONHALOGENATED SOLVENTS OR THOSE SOLVENTS LISTED IN F001, F002, OR F004; AND STILL BOTTOMS FROM THE RECOVERY OF THESE SPENT SOLVENTS AND SPENT SOLVENT MIXTURES.

- . Waste code: F006
- . Waste name: WASTEWATER TREATMENT SLUDGES FROM ELECTROPLATING OPERATIONS, EXCEPT FROM THE FOLLOWING PROCESSES: (1) SULFURIC ACID ANODIZING OF ALUMINUM; (2) TIN PLATING ON CARBON STEEL; (3) ZINC PLATING (SEGREGATED BASIS) ON CARBON STEEL; (4) ALUMINUM OR ZINC-ALUMINUM PLATING ON CARBON STEEL; (5) CLEANING/STRIPPING ASSOCIATED WITH TIN, ZINC, AND ALUMINUM PLATING ON CARBON STEEL; AND (6) CHEMICAL ETCHING AND MILLING OF ALUMINUM.

- . Waste code: F009
- . Waste name: SPENT STRIPPING AND CLEANING BATH SOLUTIONS FROM ELECTROPLATING OPERATIONS IN WHICH CYANIDES ARE USED IN THE PROCESS.

- . Waste code: F017
- . Waste name: Not Defined

- . Waste code: P029
- . Waste name: COPPER CYANIDE (OR) COPPER CYANIDE CU(CN)

- . Waste code: U002
- . Waste name: 2-PROPANONE (I) (OR) ACETONE (I)

- . Waste code: U112
- . Waste name: ACETIC ACID, ETHYL ESTER (I) (OR) ETHYL ACETATE (I)

- . Waste code: U117
- . Waste name: ETHANE, 1,1'-OXYBIS-(I) (OR) ETHYL ETHER (I)

- . Waste code: U140
- . Waste name: 1-PROPANOL, 2-METHYL- (I,T) (OR) ISOBUTYL ALCOHOL (I,T)

- . Waste code: U154
- . Waste name: METHANOL (I) (OR) METHYL ALCOHOL (I)

- . Waste code: U159
- . Waste name: 2-BUTANONE (I,T) (OR) METHYL ETHYL KETONE (MEK) (I,T)

- . Waste code: U220
- . Waste name: BENZENE, METHYL- (OR) TOLUENE

- . Waste code: U239
- . Waste name: BENZENE, DIMETHYL- (I,T) (OR) XYLENE (I)

Map ID
Direction
Distance
Elevation

MAP FINDINGS

Site

Database(s)

EDR ID Number
EPA ID Number

LS STARRETT EVANS RULE DIV (Continued)

1007115153

Facility Has Received Notices of Violations:

Regulation violated: Not reported
Area of violation: Universal Waste - Small Quantity Handlers
Date violation determined: 2006-09-28 00:00:00.0
Date achieved compliance: 2006-12-04 00:00:00.0
Violation lead agency: State
Enforcement action: COMPLIANCE EVALUATION INSPECTION ON-SITE
Enforcement action date: 2006-10-23 00:00:00.0
Enf. disposition status: Not reported
Enf. disp. status date: Not reported
Enforcement lead agency: State
Proposed penalty amount: Not reported
Final penalty amount: Not reported
Paid penalty amount: Not reported

Regulation violated: Not reported
Area of violation: TSD IS-General Facility Standards
Date violation determined: 2006-09-28 00:00:00.0
Date achieved compliance: 2006-12-04 00:00:00.0
Violation lead agency: State
Enforcement action: COMPLIANCE EVALUATION INSPECTION ON-SITE
Enforcement action date: 2006-10-23 00:00:00.0
Enf. disposition status: Not reported
Enf. disp. status date: Not reported
Enforcement lead agency: State
Proposed penalty amount: Not reported
Final penalty amount: Not reported
Paid penalty amount: Not reported

Regulation violated: Not reported
Area of violation: Generators - Pre-transport
Date violation determined: 2006-09-28 00:00:00.0
Date achieved compliance: 2006-12-04 00:00:00.0
Violation lead agency: State
Enforcement action: COMPLIANCE EVALUATION INSPECTION ON-SITE
Enforcement action date: 2006-10-23 00:00:00.0
Enf. disposition status: Not reported
Enf. disp. status date: Not reported
Enforcement lead agency: State
Proposed penalty amount: Not reported
Final penalty amount: Not reported
Paid penalty amount: Not reported

Regulation violated: Not reported
Area of violation: TSD IS-Container Use and Management
Date violation determined: 2006-09-28 00:00:00.0
Date achieved compliance: 2006-12-04 00:00:00.0
Violation lead agency: State
Enforcement action: COMPLIANCE EVALUATION INSPECTION ON-SITE
Enforcement action date: 2006-10-23 00:00:00.0
Enf. disposition status: Not reported
Enf. disp. status date: Not reported
Enforcement lead agency: State
Proposed penalty amount: Not reported
Final penalty amount: Not reported
Paid penalty amount: Not reported

Map ID
Direction
Distance
Elevation

MAP FINDINGS

Site

Database(s)

EDR ID Number
EPA ID Number

LS STARRETT EVANS RULE DIV (Continued)

1007115153

Regulation violated: Not reported
Area of violation: TSD IS-Container Use and Management
Date violation determined: 2002-01-07 00:00:00.0
Date achieved compliance: 2002-07-10 00:00:00.0
Violation lead agency: State
Enforcement action: COMPLIANCE SCHEDULE EVALUATION
Enforcement action date: 2002-07-10 00:00:00.0
Enf. disposition status: Not reported
Enf. disp. status date: Not reported
Enforcement lead agency: State
Proposed penalty amount: Not reported
Final penalty amount: 5000
Paid penalty amount: 5000

Regulation violated: Not reported
Area of violation: TSD IS-Container Use and Management
Date violation determined: 2002-01-07 00:00:00.0
Date achieved compliance: 2002-07-10 00:00:00.0
Violation lead agency: State
Enforcement action: COMPLIANCE SCHEDULE EVALUATION
Enforcement action date: 2002-01-23 00:00:00.0
Enf. disposition status: Not reported
Enf. disp. status date: Not reported
Enforcement lead agency: State
Proposed penalty amount: Not reported
Final penalty amount: Not reported
Paid penalty amount: Not reported

Regulation violated: SR - 265.173(b)
Area of violation: Generators - General
Date violation determined: 2001-11-09 00:00:00.0
Date achieved compliance: 2002-01-07 00:00:00.0
Violation lead agency: State
Enforcement action: COMPLIANCE EVALUATION INSPECTION ON-SITE
Enforcement action date: 2001-11-27 00:00:00.0
Enf. disposition status: Not reported
Enf. disp. status date: Not reported
Enforcement lead agency: State
Proposed penalty amount: Not reported
Final penalty amount: Not reported
Paid penalty amount: Not reported

Regulation violated: SR - 265.175(b)(1)
Area of violation: Generators - General
Date violation determined: 2001-11-09 00:00:00.0
Date achieved compliance: 2002-07-10 00:00:00.0
Violation lead agency: State
Enforcement action: COMPLIANCE EVALUATION INSPECTION ON-SITE
Enforcement action date: 2002-03-08 00:00:00.0
Enf. disposition status: Not reported
Enf. disp. status date: Not reported
Enforcement lead agency: State
Proposed penalty amount: Not reported
Final penalty amount: Not reported
Paid penalty amount: Not reported

Regulation violated: SR - 262.34(c)(1)(ii)

Map ID
Direction
Distance
Elevation

MAP FINDINGS

Site

Database(s)

EDR ID Number
EPA ID Number

LS STARRETT EVANS RULE DIV (Continued)

1007115153

Area of violation: Generators - General
Date violation determined: 2001-11-09 00:00:00.0
Date achieved compliance: 2002-01-07 00:00:00.0
Violation lead agency: State
Enforcement action: COMPLIANCE EVALUATION INSPECTION ON-SITE
Enforcement action date: 2002-03-08 00:00:00.0
Enf. disposition status: Not reported
Enf. disp. status date: Not reported
Enforcement lead agency: State
Proposed penalty amount: Not reported
Final penalty amount: Not reported
Paid penalty amount: Not reported

Regulation violated: SR - 265.173(b)
Area of violation: Generators - General
Date violation determined: 2001-11-09 00:00:00.0
Date achieved compliance: 2002-01-07 00:00:00.0
Violation lead agency: State
Enforcement action: COMPLIANCE EVALUATION INSPECTION ON-SITE
Enforcement action date: 2002-03-08 00:00:00.0
Enf. disposition status: Not reported
Enf. disp. status date: Not reported
Enforcement lead agency: State
Proposed penalty amount: Not reported
Final penalty amount: Not reported
Paid penalty amount: Not reported

Regulation violated: SR - 265.173(a)
Area of violation: Generators - General
Date violation determined: 2001-11-09 00:00:00.0
Date achieved compliance: 2002-01-07 00:00:00.0
Violation lead agency: State
Enforcement action: COMPLIANCE EVALUATION INSPECTION ON-SITE
Enforcement action date: 2002-02-14 00:00:00.0
Enf. disposition status: Not reported
Enf. disp. status date: Not reported
Enforcement lead agency: State
Proposed penalty amount: Not reported
Final penalty amount: Not reported
Paid penalty amount: Not reported

Regulation violated: SR - 265.173(a)
Area of violation: Generators - General
Date violation determined: 2001-11-09 00:00:00.0
Date achieved compliance: 2002-01-07 00:00:00.0
Violation lead agency: State
Enforcement action: COMPLIANCE EVALUATION INSPECTION ON-SITE
Enforcement action date: 2002-03-08 00:00:00.0
Enf. disposition status: Not reported
Enf. disp. status date: Not reported
Enforcement lead agency: State
Proposed penalty amount: Not reported
Final penalty amount: Not reported
Paid penalty amount: Not reported

Regulation violated: SR - 262.34(c)(2)
Area of violation: Generators - General

Map ID
Direction
Distance
Elevation

MAP FINDINGS

Site

Database(s)

EDR ID Number
EPA ID Number

LS STARRETT EVANS RULE DIV (Continued)

1007115153

Date violation determined: 2001-11-09 00:00:00.0
Date achieved compliance: 2002-01-07 00:00:00.0
Violation lead agency: State
Enforcement action: COMPLIANCE EVALUATION INSPECTION ON-SITE
Enforcement action date: 2001-11-27 00:00:00.0
Enf. disposition status: Not reported
Enf. disp. status date: Not reported
Enforcement lead agency: State
Proposed penalty amount: Not reported
Final penalty amount: Not reported
Paid penalty amount: Not reported

Regulation violated: SR - 265.173(a)
Area of violation: Generators - General
Date violation determined: 2001-11-09 00:00:00.0
Date achieved compliance: 2002-01-07 00:00:00.0
Violation lead agency: State
Enforcement action: COMPLIANCE EVALUATION INSPECTION ON-SITE
Enforcement action date: 2001-11-27 00:00:00.0
Enf. disposition status: Not reported
Enf. disp. status date: Not reported
Enforcement lead agency: State
Proposed penalty amount: Not reported
Final penalty amount: Not reported
Paid penalty amount: Not reported

Regulation violated: SR - 262.34(c)(1)(ii)
Area of violation: Generators - General
Date violation determined: 2001-11-09 00:00:00.0
Date achieved compliance: 2002-01-07 00:00:00.0
Violation lead agency: State
Enforcement action: COMPLIANCE EVALUATION INSPECTION ON-SITE
Enforcement action date: 2001-11-27 00:00:00.0
Enf. disposition status: Not reported
Enf. disp. status date: Not reported
Enforcement lead agency: State
Proposed penalty amount: Not reported
Final penalty amount: Not reported
Paid penalty amount: Not reported

Regulation violated: SR - 262.34(c)(2)
Area of violation: Generators - General
Date violation determined: 2001-11-09 00:00:00.0
Date achieved compliance: 2002-01-07 00:00:00.0
Violation lead agency: State
Enforcement action: COMPLIANCE EVALUATION INSPECTION ON-SITE
Enforcement action date: 2002-02-14 00:00:00.0
Enf. disposition status: Not reported
Enf. disp. status date: Not reported
Enforcement lead agency: State
Proposed penalty amount: Not reported
Final penalty amount: Not reported
Paid penalty amount: Not reported

Regulation violated: SR - 265.173(b)
Area of violation: Generators - General
Date violation determined: 2001-11-09 00:00:00.0

Map ID
Direction
Distance
Elevation

MAP FINDINGS

Site

Database(s)

EDR ID Number
EPA ID Number

LS STARRETT EVANS RULE DIV (Continued)

1007115153

Date achieved compliance: 2002-01-07 00:00:00.0
Violation lead agency: State
Enforcement action: COMPLIANCE EVALUATION INSPECTION ON-SITE
Enforcement action date: 2002-02-14 00:00:00.0
Enf. disposition status: Not reported
Enf. disp. status date: Not reported
Enforcement lead agency: State
Proposed penalty amount: Not reported
Final penalty amount: Not reported
Paid penalty amount: Not reported

Regulation violated: SR - 262.34(c)(2)
Area of violation: Generators - General
Date violation determined: 2001-11-09 00:00:00.0
Date achieved compliance: 2002-01-07 00:00:00.0
Violation lead agency: State
Enforcement action: COMPLIANCE EVALUATION INSPECTION ON-SITE
Enforcement action date: 2002-03-08 00:00:00.0
Enf. disposition status: Not reported
Enf. disp. status date: Not reported
Enforcement lead agency: State
Proposed penalty amount: Not reported
Final penalty amount: Not reported
Paid penalty amount: Not reported

Regulation violated: SR - 265.175(b)(1)
Area of violation: Generators - General
Date violation determined: 2001-11-09 00:00:00.0
Date achieved compliance: 2002-07-10 00:00:00.0
Violation lead agency: State
Enforcement action: COMPLIANCE EVALUATION INSPECTION ON-SITE
Enforcement action date: 2002-02-14 00:00:00.0
Enf. disposition status: Not reported
Enf. disp. status date: Not reported
Enforcement lead agency: State
Proposed penalty amount: Not reported
Final penalty amount: Not reported
Paid penalty amount: Not reported

Regulation violated: SR - 265.175(b)(1)
Area of violation: Generators - General
Date violation determined: 2001-11-09 00:00:00.0
Date achieved compliance: 2002-07-10 00:00:00.0
Violation lead agency: State
Enforcement action: COMPLIANCE EVALUATION INSPECTION ON-SITE
Enforcement action date: 2001-11-27 00:00:00.0
Enf. disposition status: Not reported
Enf. disp. status date: Not reported
Enforcement lead agency: State
Proposed penalty amount: Not reported
Final penalty amount: Not reported
Paid penalty amount: Not reported

Regulation violated: SR - 262.34(c)(1)(ii)
Area of violation: Generators - General
Date violation determined: 2001-11-09 00:00:00.0
Date achieved compliance: 2002-01-07 00:00:00.0

Map ID
Direction
Distance
Elevation

MAP FINDINGS

Site

Database(s)

EDR ID Number
EPA ID Number

LS STARRETT EVANS RULE DIV (Continued)

1007115153

Violation lead agency: State
Enforcement action: COMPLIANCE EVALUATION INSPECTION ON-SITE
Enforcement action date: 2002-02-14 00:00:00.0
Enf. disposition status: Not reported
Enf. disp. status date: Not reported
Enforcement lead agency: State
Proposed penalty amount: Not reported
Final penalty amount: Not reported
Paid penalty amount: Not reported

Regulation violated: SR - 262.41
Area of violation: Generators - Records/Reporting
Date violation determined: 1999-09-08 00:00:00.0
Date achieved compliance: 2000-01-07 00:00:00.0
Violation lead agency: State
Enforcement action: CASE DEVELOPMENT INSPECTION
Enforcement action date: 1999-09-08 00:00:00.0
Enf. disposition status: Not reported
Enf. disp. status date: Not reported
Enforcement lead agency: State
Proposed penalty amount: Not reported
Final penalty amount: Not reported
Paid penalty amount: Not reported

Regulation violated: SR - 262.41
Area of violation: Generators - Records/Reporting
Date violation determined: 1999-09-08 00:00:00.0
Date achieved compliance: 2000-01-07 00:00:00.0
Violation lead agency: State
Enforcement action: CASE DEVELOPMENT INSPECTION
Enforcement action date: 2000-01-07 00:00:00.0
Enf. disposition status: Not reported
Enf. disp. status date: Not reported
Enforcement lead agency: State
Proposed penalty amount: Not reported
Final penalty amount: Not reported
Paid penalty amount: Not reported

Regulation violated: SR - 262.34(a)(2)
Area of violation: Generators - General
Date violation determined: 1991-11-13 00:00:00.0
Date achieved compliance: 1992-01-10 00:00:00.0
Violation lead agency: State
Enforcement action: COMPLIANCE EVALUATION INSPECTION ON-SITE
Enforcement action date: 1991-11-20 00:00:00.0
Enf. disposition status: Not reported
Enf. disp. status date: Not reported
Enforcement lead agency: State
Proposed penalty amount: Not reported
Final penalty amount: Not reported
Paid penalty amount: Not reported

Regulation violated: SR - 265.173(d)
Area of violation: Generators - General
Date violation determined: 1991-11-13 00:00:00.0
Date achieved compliance: 1992-01-10 00:00:00.0
Violation lead agency: State

Map ID
Direction
Distance
Elevation

MAP FINDINGS

Site

Database(s)

EDR ID Number
EPA ID Number

LS STARRETT EVANS RULE DIV (Continued)

1007115153

Enforcement action: COMPLIANCE EVALUATION INSPECTION ON-SITE
Enforcement action date: 1991-11-20 00:00:00.0
Enf. disposition status: Not reported
Enf. disp. status date: Not reported
Enforcement lead agency: State
Proposed penalty amount: Not reported
Final penalty amount: Not reported
Paid penalty amount: Not reported

Regulation violated: SR - 262.23(a)(3)
Area of violation: Generators - Manifest
Date violation determined: 1991-11-13 00:00:00.0
Date achieved compliance: 1992-01-10 00:00:00.0
Violation lead agency: State
Enforcement action: COMPLIANCE EVALUATION INSPECTION ON-SITE
Enforcement action date: 1991-11-20 00:00:00.0
Enf. disposition status: Not reported
Enf. disp. status date: Not reported
Enforcement lead agency: State
Proposed penalty amount: Not reported
Final penalty amount: Not reported
Paid penalty amount: Not reported

Regulation violated: SR - 265.16(d)(1,2)
Area of violation: Generators - Records/Reporting
Date violation determined: 1991-11-13 00:00:00.0
Date achieved compliance: 1992-01-10 00:00:00.0
Violation lead agency: State
Enforcement action: COMPLIANCE EVALUATION INSPECTION ON-SITE
Enforcement action date: 1991-11-20 00:00:00.0
Enf. disposition status: Not reported
Enf. disp. status date: Not reported
Enforcement lead agency: State
Proposed penalty amount: Not reported
Final penalty amount: Not reported
Paid penalty amount: Not reported

Regulation violated: SR - 265.173(a)
Area of violation: Generators - General
Date violation determined: 1991-11-13 00:00:00.0
Date achieved compliance: 1992-01-10 00:00:00.0
Violation lead agency: State
Enforcement action: COMPLIANCE EVALUATION INSPECTION ON-SITE
Enforcement action date: 1991-11-20 00:00:00.0
Enf. disposition status: Not reported
Enf. disp. status date: Not reported
Enforcement lead agency: State
Proposed penalty amount: Not reported
Final penalty amount: Not reported
Paid penalty amount: Not reported

Evaluation Action Summary:
Evaluation date: 2006-09-28 00:00:00.0
Evaluation: LETTER OF INTENT TO INITIATE ENFORCEMENT ACTION
Area of violation: TSD IS-General Facility Standards
Date achieved compliance: 2006-12-04 00:00:00.0
Evaluation lead agency: State

Map ID
Direction
Distance
Elevation

MAP FINDINGS

Site

Database(s)

EDR ID Number
EPA ID Number

LS STARRETT EVANS RULE DIV (Continued)

1007115153

Evaluation date: 2006-09-28 00:00:00.0
Evaluation: LETTER OF INTENT TO INITIATE ENFORCEMENT ACTION
Area of violation: Universal Waste - Small Quantity Handlers
Date achieved compliance: 2006-12-04 00:00:00.0
Evaluation lead agency: State

Evaluation date: 2006-09-28 00:00:00.0
Evaluation: LETTER OF INTENT TO INITIATE ENFORCEMENT ACTION
Area of violation: TSD IS-Container Use and Management
Date achieved compliance: 2006-12-04 00:00:00.0
Evaluation lead agency: State

Evaluation date: 2006-09-28 00:00:00.0
Evaluation: LETTER OF INTENT TO INITIATE ENFORCEMENT ACTION
Area of violation: Generators - Pre-transport
Date achieved compliance: 2006-12-04 00:00:00.0
Evaluation lead agency: State

Evaluation date: 2002-01-07 00:00:00.0
Evaluation: FINAL 3008(A) COMPLIANCE ORDER
Area of violation: TSD IS-Container Use and Management
Date achieved compliance: 2002-07-10 00:00:00.0
Evaluation lead agency: State

Evaluation date: 2001-11-09 00:00:00.0
Evaluation: WRITTEN INFORMAL
Area of violation: Generators - General
Date achieved compliance: 2002-01-07 00:00:00.0
Evaluation lead agency: State

Evaluation date: 2001-11-09 00:00:00.0
Evaluation: WRITTEN INFORMAL
Area of violation: Generators - General
Date achieved compliance: 2002-07-10 00:00:00.0
Evaluation lead agency: State

Evaluation date: 1999-09-08 00:00:00.0
Evaluation: WRITTEN INFORMAL
Area of violation: Generators - Records/Reporting
Date achieved compliance: 2000-01-07 00:00:00.0
Evaluation lead agency: State

AU214
SSW
< 1/8
0.070 mi.
370 ft.

STARRETT - EVANS RULE DIVISION
6555 FAIN ST
NORTH CHARLESTON, SC 29406
Site 2 of 2 in cluster AU

SC SHWS **S108953931**
SC VCP **N/A**
SC BROWNFIELDS
SC ALLSITES

Actual:
52 ft.

SHWS:
Name: STARRETT EVANS RULE DIVISION
Address: 6555 FAIN ST
City,State,Zip: NORTH CHARLESTON, SC 29406
EPA ID: SCD073729857

Focus Map:
3

VCP:
Name: STARRETT - EVANS RULE DIVISION
Address: 6555 FAIN ST
City,State,Zip: NORTH CHARLESTON, SC 29406

Map ID
Direction
Distance
Elevation

MAP FINDINGS

Site

Database(s)

EDR ID Number
EPA ID Number

STARRETT - EVANS RULE DIVISION (Continued)

S108953931

Person Company: FAIN DEVELOPMENTS INC
Prim Address 1: Not reported
Prim Address 2: Not reported
Prim City: Not reported
Prim State: Not reported
Prim Zip: Not reported
Type Brownfield: Not reported
Contact: ROBERT MILNE
Status code: ACTIVE
File Number: 51737
Exec Date: Not reported
Contract Mailed Date: Not reported
Date Terminated: Not reported
Contract #: 11-5732-NRP
Contract Type: NRP
Contract Manager: STAMPS JERRY M
Acreage: Not reported
COC Issued Date: 26-May-16
RC Executed Date: Not reported
I C Received: Not reported
Workplan Due: Not reported
Workplan Receive: Not reported
Workplan Reviewed: Not reported
Workplan Approved: Not reported
Report Receive: Not reported
Report Reviewed: Not reported
Report Approved: Not reported
Cap Approved: Not reported

Name: STARRETT - EVANS RULE DIVISION
Address: 6555 FAIN ST
City,State,Zip: NORTH CHARLESTON, SC 29406
Person Company: INTERWRAP CONVERTING SOLUTIONS (US) CORP
Prim Address 1: 1177 W HASTINGS ST
Prim Address 2: STE 1818
Prim City: VANCOUVER
Prim State: BC
Prim Zip: V6E 2K3
Type Brownfield: Not reported
Contact: ROBERT MILNE
Status code: ACTIVE
File Number: 51737
Exec Date: 18-Apr-11
Contract Mailed Date: 25-Jan-11
Date Terminated: Not reported
Contract #: 11-5732-NRP
Contract Type: NRP
Contract Manager: STAMPS JERRY M
Acreage: 13
COC Issued Date: Not reported
RC Executed Date: Not reported
I C Received: 21-Dec-10
Workplan Due: Not reported
Workplan Receive: 31-May-11
Workplan Reviewed: 13-Jun-11
Workplan Approved: Not reported
Report Receive: Not reported

Map ID
Direction
Distance
Elevation

MAP FINDINGS

Site

Database(s)

EDR ID Number
EPA ID Number

STARRETT - EVANS RULE DIVISION (Continued)

S108953931

Report Reviewed: Not reported
Report Approved: Not reported
Cap Approved: Not reported

Name: STARRETT - EVANS RULE DIVISION
Address: 6555 FAIN ST
City,State,Zip: NORTH CHARLESTON, SC 29406
Person Company: GINN DEVELOPMENT COMPANY LLC
Prim Address 1: 1 HAMMOCK BEACH PKWY
Prim Address 2: Not reported
Prim City: PALM COAST
Prim State: FL
Prim Zip: 32137
Type Brownfield: Not reported
Contact: Robert Masters
Status code: ACTIVE
File Number: 51737
Exec Date: Not reported
Contract Mailed Date: 6-Dec-07
Date Terminated: 28-Feb-07
Contract #: 07-5732-NRP
Contract Type: NRP
Contract Manager: STAMPS JERRY M
Acreage: 13
COC Issued Date: Not reported
RC Executed Date: Not reported
I C Received: 16-Oct-07
Workplan Due: Not reported
Workplan Receive: Not reported
Workplan Reviewed: Not reported
Workplan Approved: Not reported
Report Receive: Not reported
Report Reviewed: Not reported
Report Approved: Not reported
Cap Approved: Not reported

SC BROWNFIELD:

Name: STARRETT - EVANS RULE DIVISION
Address: 6555 FAIN ST
City,State,Zip: NORTH CHARLESTON, SC 29406
Contract Number: 07-5732-NRP
Contract Type: NRP
File Number: 51737
Contract Manager: STAMPS JERRY M
Person Company: GINN DEVELOPMENT COMPANY LLC
Primary Address1: 1 HAMMOCK BEACH PKWY
Primary Address2: Not reported
Primary City: PALM COAST
Primary State Code: FL
Primary Zip Code: 32137
Type Brownfield: Not reported
Acreage: 13
Contract Executed: Not reported
COC Date Issued: Not reported
RC Executed: Not reported
Contact: Robert Masters
Status Code: ACTIVE

Map ID
Direction
Distance
Elevation

MAP FINDINGS

Site

Database(s)

EDR ID Number
EPA ID Number

STARRETT - EVANS RULE DIVISION (Continued)

S108953931

IC Received: 16-Oct-07
Workplan Due: Not reported
Workplan Received: Not reported
Workplan Reviewed: Not reported
Workplan Approved: Not reported
Report Received: Not reported
Report Reviewed: Not reported
Report Approved: Not reported
Cap Approved: Not reported
Contract Mailed: 6-Dec-07
Date Terminated: 28-Feb-07

Name: STARRETT - EVANS RULE DIVISION
Address: 6555 FAIN ST
City,State,Zip: NORTH CHARLESTON, SC 29406
Contract Number: 11-5732-NRP
Contract Type: NRP
File Number: 51737
Contract Manager: STAMPS JERRY M
Person Company: FAIN DEVELOPMENTS INC
Primary Address1: Not reported
Primary Address2: Not reported
Primary City: Not reported
Primary State Code: Not reported
Primary Zip Code: Not reported
Type Brownfield: Not reported
Acreage: Not reported
Contract Executed: Not reported
COC Date Issued: 26-May-16
RC Executed: Not reported
Contact: ROBERT MILNE
Status Code: ACTIVE
IC Received: Not reported
Workplan Due: Not reported
Workplan Received: Not reported
Workplan Reviewed: Not reported
Workplan Approved: Not reported
Report Received: Not reported
Report Reviewed: Not reported
Report Approved: Not reported
Cap Approved: Not reported
Contract Mailed: Not reported
Date Terminated: Not reported

Name: STARRETT - EVANS RULE DIVISION
Address: 6555 FAIN ST
City,State,Zip: NORTH CHARLESTON, SC 29406
Contract Number: 11-5732-NRP
Contract Type: NRP
File Number: 51737
Contract Manager: STAMPS JERRY M
Person Company: INTERWRAP CONVERTING SOLUTIONS (US) CORP
Primary Address1: 1177 W HASTINGS ST
Primary Address2: STE 1818
Primary City: VANCOUVER
Primary State Code: BC
Primary Zip Code: V6E 2K3

Map ID
Direction
Distance
Elevation

MAP FINDINGS

Site

Database(s)

EDR ID Number
EPA ID Number

STARRETT - EVANS RULE DIVISION (Continued)

S108953931

Type Brownfield:	Not reported
Acreage:	13
Contract Executed:	18-Apr-11
COC Date Issued:	Not reported
RC Executed:	Not reported
Contact:	ROBERT MILNE
Status Code:	ACTIVE
IC Received:	21-Dec-10
Workplan Due:	Not reported
Workplan Received:	31-May-11
Workplan Reviewed:	13-Jun-11
Workplan Approved:	Not reported
Report Received:	Not reported
Report Reviewed:	Not reported
Report Approved:	Not reported
Cap Approved:	Not reported
Contract Mailed:	25-Jan-11
Date Terminated:	Not reported

ALLSITES:

Name:	STARRETT EVANS RULE DIVISION
Address:	6555 FAIN ST
City,State,Zip:	NORTH CHARLESTON, SC 29406
Brownfield:	No
Brownfield Type:	Not reported
Funds Used:	No
Resp Action:	No
Permit Number:	SCD073729857
Program:	SF
Owner:	FAIN DEVELOPMENTS INC
Project Status Code:	ACTIVE
Execute Date:	04/18/2011
Restrictions Filed Date:	Not yet recorded.
Cleanup Contract Complete Date:	Not reported
Project Complete Date:	Not yet completed.
File Number:	51737
Land Use Restriction:	We do not have enough information yet to determine whether restrictions will be required.
Contamination On Site:	Volatile Organic Compounds, Metals, Base Neutral Acid Extractables
Acreage:	13
Soil Contamination Desc:	Not reported
Soil COCS:	Not reported
SW Sed Contamination Desc:	Not reported
SW COCS:	Not reported
GW Contamination Desc:	Not reported
GW COCS:	Not reported
Air Contamination Desc:	Not reported
Air COCS:	Not reported
Lat:	32.91337
Long:	-80.03238

Map ID
Direction
Distance
Elevation

MAP FINDINGS

Site

Database(s)

EDR ID Number
EPA ID Number

215
ENE
< 1/8
0.070 mi.
372 ft.

CAROLINA INTERNATIONAL TRUCKS INC
2580 OSCAR JOHNSON ROAD
CHARLESTON, SC 29405

RCRA-VSQQ 1000248523
FINDS SCD981854656
ECHO

Actual:
44 ft.
Focus Map:
12

RCRA-VSQQ:
Date form received by agency:2009-04-14 00:00:00.0
Facility name: CAROLINA INTERNATIONAL TRUCKS INC
Facility address: 2580 OSCAR JOHNSON ROAD
CHARLESTON, SC 29405
EPA ID: SCD981854656
Mailing address: OSCAR JOHNSON ROAD
CHARLESTON, SC 29405
Contact: JASON HANSON
Contact address: BLUFF RD
COLUMBIA, SC 29201
Contact country: US
Contact telephone: 864-304-4423
Contact email: Not reported
EPA Region: 04
Classification: Conditionally Exempt Small Quantity Generator
Description: Handler: generates 100 kg or less of hazardous waste per calendar month, and accumulates 1000 kg or less of hazardous waste at any time; or generates 1 kg or less of acutely hazardous waste per calendar month, and accumulates at any time: 1 kg or less of acutely hazardous waste; or 100 kg or less of any residue or contaminated soil, waste or other debris resulting from the cleanup of a spill, into or on any land or water, of acutely hazardous waste; or generates 100 kg or less of any residue or contaminated soil, waste or other debris resulting from the cleanup of a spill, into or on any land or water, of acutely hazardous waste during any calendar month, and accumulates at any time: 1 kg or less of acutely hazardous waste; or 100 kg or less of any residue or contaminated soil, waste or other debris resulting from the cleanup of a spill, into or on any land or water, of acutely hazardous waste

Owner/Operator Summary:
Owner/operator name: OPERNAME
Owner/operator address: OPERSTREET
OPERCITY, WY 99999
Owner/operator country: Not reported
Owner/operator telephone: 404-555-1212
Owner/operator email: Not reported
Owner/operator fax: Not reported
Owner/operator extension: Not reported
Legal status: Private
Owner/Operator Type: Operator
Owner/Op start date: Not reported
Owner/Op end date: Not reported

Owner/operator name: SKUFFFUL CORP
Owner/operator address: 2580 OSCAR JOHNSON RD
CHARLESTON, SC 29405
Owner/operator country: Not reported
Owner/operator telephone: 999-999-9999
Owner/operator email: Not reported
Owner/operator fax: Not reported
Owner/operator extension: Not reported

Map ID
Direction
Distance
Elevation

MAP FINDINGS

Site

Database(s)

EDR ID Number
EPA ID Number

CAROLINA INTERNATIONAL TRUCKS INC (Continued)

1000248523

Legal status: Private
Owner/Operator Type: Owner
Owner/Op start date: Not reported
Owner/Op end date: Not reported

Handler Activities Summary:

U.S. importer of hazardous waste: No
Mixed waste (haz. and radioactive): No
Recycler of hazardous waste: No
Transporter of hazardous waste: No
Treater, storer or disposer of HW: No
Underground injection activity: No
On-site burner exemption: No
Furnace exemption: No
Used oil fuel burner: No
Used oil processor: No
User oil refiner: No
Used oil fuel marketer to burner: No
Used oil Specification marketer: No
Used oil transfer facility: No
Used oil transporter: No

Historical Generators:

Date form received by agency:2002-03-05 00:00:00.0
Site name: CAROLINA INTERNATIONAL
Classification: Small Quantity Generator

Date form received by agency:1998-11-04 00:00:00.0
Site name: CAROLINA INTERNATIONAL
Classification: Large Quantity Generator

Hazardous Waste Summary:

Waste code: F001
Waste name: THE FOLLOWING SPENT HALOGENATED SOLVENTS USED IN DEGREASING: TETRACHLOROETHYLENE, TRICHLOROETHYLENE, METHYLENE CHLORIDE, 1,1,1-TRICHLOROETHANE, CARBON TETRACHLORIDE AND CHLORINATED FLUOROCARBONS; ALL SPENT SOLVENT MIXTURES/BLENDS USED IN DEGREASING CONTAINING, BEFORE USE, A TOTAL OF TEN PERCENT OR MORE (BY VOLUME) OF ONE OR MORE OF THE ABOVE HALOGENATED SOLVENTS OR THOSE SOLVENTS LISTED IN F002, F004, AND F005; AND STILL BOTTOMS FROM THE RECOVERY OF THESE SPENT SOLVENTS AND SPENT SOLVENT MIXTURES.

Violation Status: No violations found

FINDS:

Registry ID: 110002197765
Facility URL: http://ofmpub.epa.gov/enviro/fii_query_detail.disp_program_facility?p_registry_id=110002197765

Environmental Interest/Information System:

SC-EFIS (South Carolina - Environmental Facility Information System) integrates information on environmental facilities, permits, violations, enforcement actions, and compliance activities needed to support regulatory requirements and target environmental quality improvements for the water, air, solid waste, and hazardous waste program areas. The EFIS was developed by the state of South Carolina

Map ID
Direction
Distance
Elevation

MAP FINDINGS

Site

Database(s)

EDR ID Number
EPA ID Number

CAROLINA INTERNATIONAL TRUCKS INC (Continued)

1000248523

and Maine joined their system in 2004.
RCRAInfo is a national information system that supports the Resource Conservation and Recovery Act (RCRA) program through the tracking of events and activities related to facilities that generate, transport, and treat, store, or dispose of hazardous waste. RCRAInfo allows RCRA program staff to track the notification, permit, compliance, and corrective action activities required under RCRA.

[Click this hyperlink](#) while viewing on your computer to access additional FINDS: detail in the EDR Site Report.

ECHO:

Envid: 1000248523
Registry ID: 110002197765
DFR URL: <http://echo.epa.gov/detailed-facility-report?fid=110002197765>

216
ESE
< 1/8
0.071 mi.
374 ft.

**DRAKE AUTO BODY
5629 AMBOY AVENUE
N CHARLESTON, SC 29406**

**RCRA-VSQQ 1004780481
SCD987580644**

**Actual:
62 ft.**

RCRA-VSQQ:

Date form received by agency:2002-02-26 00:00:00.0

**Focus Map:
4**

Facility name: DRAKE AUTO BODY
Facility address: 5629 AMBOY AVENUE
N CHARLESTON, SC 29406

EPA ID: SCD987580644
Mailing address: AMBOY AVENUE
N CHARLESTON, SC 29406

Contact: CARLIN DRAKE
Contact address: 5629 AMBOY AVENUE
N CHARLESTON, SC 29406

Contact country: US
Contact telephone: 843-744-9803
Contact email: Not reported

EPA Region: 04
Land type: Private

Classification: Conditionally Exempt Small Quantity Generator
Description: Handler: generates 100 kg or less of hazardous waste per calendar month, and accumulates 1000 kg or less of hazardous waste at any time; or generates 1 kg or less of acutely hazardous waste per calendar month, and accumulates at any time: 1 kg or less of acutely hazardous waste; or 100 kg or less of any residue or contaminated soil, waste or other debris resulting from the cleanup of a spill, into or on any land or water, of acutely hazardous waste; or generates 100 kg or less of any residue or contaminated soil, waste or other debris resulting from the cleanup of a spill, into or on any land or water, of acutely hazardous waste during any calendar month, and accumulates at any time: 1 kg or less of acutely hazardous waste; or 100 kg or less of any residue or contaminated soil, waste or other debris resulting from the cleanup of a spill, into or on any land or water, of acutely hazardous waste

Owner/Operator Summary:

Owner/operator name: CARLIN R DRAKE
Owner/operator address: 5629 AMBOY AVENUE
N CHARLESTON, SC 29406

Map ID
Direction
Distance
Elevation

MAP FINDINGS

Site

Database(s)

EDR ID Number
EPA ID Number

DRAKE AUTO BODY (Continued)

1004780481

Owner/operator country: Not reported
Owner/operator telephone: 803-744-9803
Owner/operator email: Not reported
Owner/operator fax: Not reported
Owner/operator extension: Not reported
Legal status: Private
Owner/Operator Type: Owner
Owner/Op start date: Not reported
Owner/Op end date: Not reported

Handler Activities Summary:

U.S. importer of hazardous waste: No
Mixed waste (haz. and radioactive): No
Recycler of hazardous waste: No
Transporter of hazardous waste: No
Treater, storer or disposer of HW: No
Underground injection activity: No
On-site burner exemption: No
Furnace exemption: No
Used oil fuel burner: No
Used oil processor: No
User oil refiner: No
Used oil fuel marketer to burner: No
Used oil Specification marketer: No
Used oil transfer facility: No
Used oil transporter: No

Historical Generators:

Date form received by agency:1998-07-08 00:00:00.0
Site name: DRAKE AUTO BODY
Classification: Conditionally Exempt Small Quantity Generator

Hazardous Waste Summary:

. Waste code: D000
. Waste name: Not Defined

. Waste code: D001
. Waste name: IGNITABLE WASTE

. Waste code: D006
. Waste name: CADMIUM

. Waste code: D007
. Waste name: CHROMIUM

. Waste code: D008
. Waste name: LEAD

. Waste code: F001
. Waste name: THE FOLLOWING SPENT HALOGENATED SOLVENTS USED IN DEGREASING:
TETRACHLOROETHYLENE, TRICHLORETHYLENE, METHYLENE CHLORIDE,
1,1,1-TRICHLOROETHANE, CARBON TETRACHLORIDE AND CHLORINATED
FLUOROCARBONS; ALL SPENT SOLVENT MIXTURES/BLENDS USED IN DEGREASING
CONTAINING, BEFORE USE, A TOTAL OF TEN PERCENT OR MORE (BY VOLUME) OF
ONE OR MORE OF THE ABOVE HALOGENATED SOLVENTS OR THOSE SOLVENTS LISTED

Map ID
Direction
Distance
Elevation

MAP FINDINGS

Site

Database(s)

EDR ID Number
EPA ID Number

DRAKE AUTO BODY (Continued)

1004780481

IN F002, F004, AND F005; AND STILL BOTTOMS FROM THE RECOVERY OF THESE SPENT SOLVENTS AND SPENT SOLVENT MIXTURES.

. Waste code: F002
. Waste name: THE FOLLOWING SPENT HALOGENATED SOLVENTS: TETRACHLOROETHYLENE, METHYLENE CHLORIDE, TRICHLOROETHYLENE, 1,1,1-TRICHLOROETHANE, CHLOROBENZENE, 1,1,2-TRICHLORO-1,2,2-TRIFLUOROETHANE, ORTHO-DICHLOROBENZENE, TRICHLOROFLUOROMETHANE, AND 1,1,2, TRICHLOROETHANE; ALL SPENT SOLVENT MIXTURES/BLENDS CONTAINING, BEFORE USE, A TOTAL OF TEN PERCENT OR MORE (BY VOLUME) OF ONE OR MORE OF THE ABOVE HALOGENATED SOLVENTS OR THOSE SOLVENTS LISTED IN F001, F004, AND F005; AND STILL BOTTOMS FROM THE RECOVERY OF THESE SPENT SOLVENTS AND SPENT SOLVENT MIXTURES.

. Waste code: F003
. Waste name: THE FOLLOWING SPENT NONHALOGENATED SOLVENTS: XYLENE, ACETONE, ETHYL ACETATE, ETHYL BENZENE, ETHYL ETHER, METHYL ISOBUTYL KETONE, N-BUTYL ALCOHOL, CYCLOHEXANONE, AND METHANOL; ALL SPENT SOLVENT MIXTURES/BLENDS CONTAINING, BEFORE USE, ONLY THE ABOVE SPENT NONHALOGENATED SOLVENTS; AND ALL SPENT SOLVENT MIXTURES/BLENDS CONTAINING, BEFORE USE, ONE OR MORE OF THE ABOVE NONHALOGENATED SOLVENTS, AND A TOTAL OF TEN PERCENT OR MORE (BY VOLUME) OF ONE OR MORE OF THOSE SOLVENTS LISTED IN F001, F002, F004, AND F005; AND STILL BOTTOMS FROM THE RECOVERY OF THESE SPENT SOLVENTS AND SPENT SOLVENT MIXTURES.

. Waste code: F005
. Waste name: THE FOLLOWING SPENT NONHALOGENATED SOLVENTS: TOLUENE, METHYL ETHYL KETONE, CARBON DISULFIDE, ISOBUTANOL, PYRIDINE, BENZENE, 2-ETHOXYETHANOL, AND 2-NITROPROPANE; ALL SPENT SOLVENT MIXTURES/BLENDS CONTAINING, BEFORE USE, A TOTAL OF TEN PERCENT OR MORE (BY VOLUME) OF ONE OR MORE OF THE ABOVE NONHALOGENATED SOLVENTS OR THOSE SOLVENTS LISTED IN F001, F002, OR F004; AND STILL BOTTOMS FROM THE RECOVERY OF THESE SPENT SOLVENTS AND SPENT SOLVENT MIXTURES.

Violation Status: No violations found

AR217
SE
< 1/8
0.073 mi.
384 ft.

**CHARLESTON CTY PUBLIC SERV BLDG
4045 BRIDGE VIEW DR
N CHARLESTON, SC 29405**

**RCRA NonGen / NLR 1004779731
SC0000327650**

Site 2 of 3 in cluster AR

**Actual:
19 ft.**

RCRA NonGen / NLR:

Date form received by agency:2002-03-27 00:00:00.0

**Focus Map:
16**

Facility name: CHARLESTON CTY PUBLIC SERV BLDG

Facility address: 4045 BRIDGE VIEW DR
N CHARLESTON, SC 29405

EPA ID: SC0000327650

Mailing address: COURTHOUSE SQUARE RM 303
CHARLESTON, SC 29401

Contact: CHARLES JARMAN
Contact address: 2 COURTHOUSE SQ RM 303
CHARLESTON, SC 29401

Contact country: US
Contact telephone: 803-724-0634

Contact email: Not reported

EPA Region: 04

Classification: Non-Generator

Map ID
Direction
Distance
Elevation

MAP FINDINGS

Site

Database(s)

EDR ID Number
EPA ID Number

CHARLESTON CTY PUBLIC SERV BLDG (Continued)

1004779731

Description: Handler: Non-Generators do not presently generate hazardous waste

Owner/Operator Summary:

Owner/operator name: CHARLESTON COUNTY
Owner/operator address: 2 COURTHOUSE SQUARE
CHARLESTON, SC 29401
Owner/operator country: Not reported
Owner/operator telephone: 803-724-0634
Owner/operator email: Not reported
Owner/operator fax: Not reported
Owner/operator extension: Not reported
Legal status: County
Owner/Operator Type: Owner
Owner/Op start date: Not reported
Owner/Op end date: Not reported

Handler Activities Summary:

U.S. importer of hazardous waste: No
Mixed waste (haz. and radioactive): No
Recycler of hazardous waste: No
Transporter of hazardous waste: No
Treater, storer or disposer of HW: No
Underground injection activity: No
On-site burner exemption: No
Furnace exemption: No
Used oil fuel burner: No
Used oil processor: No
User oil refiner: No
Used oil fuel marketer to burner: No
Used oil Specification marketer: No
Used oil transfer facility: No
Used oil transporter: No

Historical Generators:

Date form received by agency:1994-08-02 00:00:00.0
Site name: CHARLESTON CTY PUBLIC SERV BLDG
Classification: Large Quantity Generator

Hazardous Waste Summary:

. Waste code: D008
. Waste name: LEAD

Violation Status: No violations found

AR218 CHARLESTON COUNTY PUBLIC WORKS
SE 4045 BRIDGE VIEW DRIVE
< 1/8 CHARLESTON, SC 29405
0.073 mi.
384 ft. Site 3 of 3 in cluster AR

SC AST A100267685
N/A

Actual: AST:
19 ft. Facility ID: 1498
Focus Map: District: Trident
16 Mailing Addr: Not reported
Mailing City,St,Zip: Charleston, SC 29405-
Facility Manager: William Logan

Map ID
Direction
Distance
Elevation

MAP FINDINGS

Site

Database(s)

EDR ID Number
EPA ID Number

CHARLESTON COUNTY PUBLIC WORKS (Continued)

A100267685

Manager Phone: Not reported
Facility office location: 4050 Bridge View Drive
Facility phone number: 8439746383
Facility manager Ext: Not reported
Tank A-How many of size < 250 glns: 0
Tank B-How many of size 250-1000 glns: 0
Tank C-How many of size 1001-2000 glns: 0
Tank D-How many of size 2001-10000 glns: 1
Tank E-How many of size 10001-42000 glns: 0
Tank F-How many of size 42001-250000 glns: 0
Tank G-How many of size 250001-1000000 glns: 0
Tank H-How many of size 10000001-4000000 glns: 0
Tank I-How many of size >4000000 glns: 0
Total site capacity 661-2,000 glns: False
Total site capacity 2001-10,000 glns: True
Total site capacity 10,001-42,000 glns: False
Total site capacity 42,001-100,000 glns: False
Total site capacity 100,001-250,000 glns: False
Total site capacity 250,001-1,000,000 glns: False
Total site capacity 1,000,001-5,000,000 glns: False
Total site capacity 5,000,0001-10,000,000 glns: False
Total site capacity >10,000,000 glns: False
Actual storage amount in gallons: 6000.00000
NAICS code: 0.00000
Is this a registered terminal facility?: False
If not, does it need to be registered?: False
Earthen containment: False
Asphalt containment: False
Liner: True
Concrete floor and walls: False
Concrete walls, earth floor: False
Block walls, concrete floor: False
Block walls, earthen floor: False
Double wall tank: True
Does containment need repair?: False
GPS unit make/model: Trimble XRS
GPS mode uncorrected, Radio beacon, Satellite corrected: Sat - DGPS
Lat/Long: 32 50 28.36 -80 00 45.92
Date data was collected: 12/08/00
Comments: Not reported

219
ENE
< 1/8
0.073 mi.
384 ft.

**U HAUL CENTER N CHARLESTON
2155 CREDIT UNION LN
NORTH CHARLESTON, SC**

**SC LUST U004017096
SC UST N/A
SC Financial Assurance**

**Actual:
41 ft.
Focus Map:
4**

LUST:
Name: U HAUL CENTER N CHARLESTON
Address: 2155 CREDIT UNION LN
City, State, Zip: NORTH CHARLESTON, SC 29406-4915
Release Number: 1
Facility ID: 01114
Release Status Number: Not reported
Substance: PETRO
Tank Owner Company Name: U HAUL CO OF SC INC DISTRI
Tank Owner Last Name: Not reported
Tank Owner First name: Not reported

Map ID
Direction
Distance
Elevation

MAP FINDINGS

Site

Database(s)

EDR ID Number
EPA ID Number

U HAUL CENTER N CHARLESTON (Continued)

U004017096

NFA Date: 05/09/2000
Tank Owner City: Not reported
Confirmed Date: Not reported
Release Date: 01/22/1996
EID: Not reported
Local Facility District: Not reported
SCRBCA Class Number: Not reported
Release Fin Type Code: Not reported
Qualified: Not reported
Release Source: Not reported
Local Fac Last Name: Not reported
Local Fac First Name: Not reported
User Name: PASLEYDC
Cleanup Initiated Date: 05/09/1996
Prefix: Not reported
Total Score: 1

LUST:

Release Date: 01/22/1996
Cleanup Complete Date: 05/09/2001
Depth to Ground Water: Not reported
Ground Water Flow Direction: Not reported
Release Number: 1
Confirmed date: 05/09/1996
RP Name: AMERCO REAL ESTATE COMPANY
RP Address: 2727 N CENTRAL AVE STE 500N
RP City: PHOENIX
RP State: AZ
RP Zip: 85004
SCRBCA Class Code: CLASS3BF
Project Manager: PASLEY, DOUG C
Release Fin Type Code: W25

UST:

Name: U HAUL CENTER N CHARLESTON
Address: 2155 CREDIT UNION LN
City: NORTH CHARLESTON
Facility ID: 01114
Permit: N 01114
Owner: U HAUL CO OF SC INC DISTRICT OFFICE
Owner Address: PO BOX 21505
Owner City, st, zip: PHOENIX AZ 85036-1505
Owner Phone: 864-796-3724

Tank ID: 1
Status: **Abandoned**
Capacity: 10000
Product: Gasoline
Calcage: 5

Name: U HAUL CENTER N CHARLESTON
Address: 2155 CREDIT UNION LN
City: NORTH CHARLESTON

Tank ID: 2
Status: **Abandoned**

Map ID
Direction
Distance
Elevation

MAP FINDINGS

Site

Database(s)

EDR ID Number
EPA ID Number

U HAUL CENTER N CHARLESTON (Continued)

U004017096

Capacity: 10000
Product: Gasoline
Calcage: 5

Name: U HAUL CENTER N CHARLESTON
Address: 2155 CREDIT UNION LN
City: NORTH CHARLESTON

Tank ID: 3
Status: Abandoned
Capacity: 10000
Product: Gasoline
Calcage: 5

Name: U HAUL CENTER N CHARLESTON
Address: 2155 CREDIT UNION LN
City: NORTH CHARLESTON

Tank ID: 4
Status: Abandoned
Capacity: 1000
Product: Kerosene
Calcage: 5

SC Financial Assurance 3:

Name: U HAUL CENTER N CHARLESTON
Address: 2155 CREDIT UNION LN
City,State,Zip: NORTH CHARLESTON, SC 29406-4915
Owner Name: U HAUL CO OF SC INC DISTRICT OFFICE
Owner Address: PO BOX 21505
Owner City: PHOENIX
Owner State: AZ
Owner Zip: 85036-1505
Mechanism: None
Date Expired: Not reported
Bill: 0

AV220
WSW
< 1/8
0.077 mi.
404 ft.

PANTRY INC
2421 W AVIATION AVE
NORTH CHARLESTON, SC 29406
Site 1 of 3 in cluster AV

EDR Hist Auto 1020376034
N/A

Actual: EDR Hist Auto
60 ft.

Focus Map:
4

Year:	Name:	Type:
2007	PANTRY INC	Gasoline Service Stations
2008	PANTRY INC	Gasoline Service Stations
2009	PANTRY INC	Gasoline Service Stations
2014	PANTRY INC	Gasoline Service Stations

Map ID
Direction
Distance
Elevation

MAP FINDINGS

Site

Database(s)

EDR ID Number
EPA ID Number

AV221 CIRCLE K 2723884
WSW 2421 AVIATION AVE
< 1/8 CHARLESTON, SC
0.077 mi.
404 ft. Site 2 of 3 in cluster AV

SC LUST U003807508
SC UST N/A
SC SPILLS
SC Financial Assurance

Actual:
60 ft.

Focus Map:
4

LUST:
Name: CIRCLE K 2723884
Address: 2421 AVIATION AVE
City,State,Zip: CHARLESTON, SC 29406
Release Number: 1
Facility ID: 18776
Release Status Number: 5
Substance: PETROL
Tank Owner Company Name: CIRCLE K STORES INC
Tank Owner Last Name: CIRCLE K STORES INC
Tank Owner First name: Not reported
NFA Date: 04/03/2007
Tank Owner City: CHARLOTTE
Confirmed Date: 01/09/2007
Release Date: 01/05/2007
EID: 27486420
Local Facility District: Charleston EQC Office
SCRBCA Class Number: 3BF
Release Fin Type Code: W25
Qualified: Y
Release Source: UST
Local Fac Last Name: CIRCLE K 2723884
Local Fac First Name: Not reported
User Name: BRINEYSM
Cleanup Initiated Date: 01/09/2007
Prefix: P
Total Score: 5

LUST:
Release Date: 01/05/2007
Cleanup Complete Date: 03/08/2007
Depth to Ground Water: 3.899
Ground Water Flow Direction: Not reported
Release Number: 1
Confirmed date: 01/09/2007
RP Name: AVIATION BUSINESS PARK IV LLC
RP Address: 2704 DORR AVE
RP City: FAIRFAX
RP State: VA
RP Zip: 22031
SCRBCA Class Code: CLASS3BF
Project Manager: BRINEY, STEPHANIE M
Release Fin Type Code: W25

UST:
Name: CIRCLE K 2723884
Address: 2421 AVIATION AVE
City: CHARLESTON
Facility ID: 18776
Permit: P 18776
Owner: CIRCLE K STORES INC
Owner Address: 1100 SITUS CT

Map ID
Direction
Distance
Elevation

MAP FINDINGS

Site

Database(s)

EDR ID Number
EPA ID Number

CIRCLE K 2723884 (Continued)

U003807508

Owner City, st, zip: RALEIGH NC 27606
Owner Phone: 800-476-7574

Tank ID: 1
Status: **Currently in Use**
Capacity: 12000
Product: Gasoline RUL
Calcage: 0

Name: CIRCLE K 2723884
Address: 2421 AVIATION AVE
City: CHARLESTON

Tank ID: 2
Status: **Currently in Use**
Capacity: 12000
Product: Multiple petroleum
Calcage: 0

Name: CIRCLE K 2723884
Address: 2421 AVIATION AVE
City: CHARLESTON

Tank ID: 4
Status: **Abandoned**
Capacity: 12000
Product: Diesel fuel
Calcage: 0

Name: CIRCLE K 2723884
Address: 2421 AVIATION AVE
City: CHARLESTON

Tank ID: 5
Status: **Abandoned**
Capacity: 12000
Product: Diesel fuel
Calcage: 0

Name: CIRCLE K 2723884
Address: 2421 AVIATION AVE
City: CHARLESTON

Tank ID: 6
Status: **Abandoned**
Capacity: 12000
Product: Diesel fuel
Calcage: 0

Name: CIRCLE K 2723884
Address: 2421 AVIATION AVE
City: CHARLESTON

Tank ID: 7
Status: **Abandoned**
Capacity: 12000
Product: Diesel fuel

Map ID
Direction
Distance
Elevation

MAP FINDINGS

Site

Database(s)

EDR ID Number
EPA ID Number

CIRCLE K 2723884 (Continued)

U003807508

Calcage: 0

SPILL:

Name: Not reported
Address: 2421 AVIATION AVE
City,State,Zip: CHARLESTON, SC
Incident ID number: 71548201
Incident Name: 201005927
District Logged In: Not reported
Date DHEC notified: 11/10/2010
DHEC notification: 21:44:21
Observed date: Not reported
observed Time: Not reported
Spill Date: 11/10/2010
Spill Time: 21:15:00
Duration: 2
Created Date: 11/12/2010
Updated Date: 11/16/2010
District Name: Charleston EQC Office
PRP Last Name: Not reported
PRP First Name: Not reported
Incident substance type: Oil
Received by Name: MARY BRIGHT
Reviued by Name: GREGORY SAMS
Transportation: N
Surface water affected: No
Lead Investigator Name: Not reported
CCBEP: No
Water body: Not reported
Caller Last Name: Not reported
Caller name: Not reported
Caller phone number: Not reported
Caller extension: Not reported
Caller organization: Not reported
Substance: GAS OIL
Quantity: 15
Units: Gallons
Recovered: Not reported
Recovered Units: Not reported
Comments: Not reported

SC Financial Assurance 3:

Name: CIRCLE K 2723884
Address: 2421 AVIATION AVE
City,State,Zip: CHARLESTON, SC 29406
Owner Name: CIRCLE K STORES INC
Owner Address: 1100 SITUS CT
Owner City: RALEIGH
Owner State: NC
Owner Zip: 27606
Mechanism: Letter of Credit
Date Expired: 1/30/2020
Bill: 2

Map ID
Direction
Distance
Elevation

MAP FINDINGS

Site

Database(s)

EDR ID Number
EPA ID Number

AW222 IN & OUT CAR WASH #2 INC
SSE 5506 RIVERS AVE
< 1/8 N CHARLESTON, SC 29418
0.078 mi.
413 ft. Site 1 of 3 in cluster AW

EDR Hist Auto 1020924926
N/A

Actual: EDR Hist Auto
52 ft.

Focus Map:	Year:	Name:	Type:
4	1985	IN & OUT CAR WASH #2 INC	Carwashes
	1986	IN & OUT CAR WASH #2 INC	Carwashes
	1987	IN & OUT CAR WASH #2 INC	Carwashes
	1988	IN & OUT CAR WASH #2	Carwashes

AW223 IN & OUT CAR WASH 2 INC
SSE 5506 RIVERS AVE
< 1/8 NORTH CHARLESTON, SC
0.078 mi.
413 ft. Site 2 of 3 in cluster AW

SC UST U003522458
N/A

Actual: UST:
52 ft. Name: IN & OUT CAR WASH 2 INC
Focus Map: Address: 5506 RIVERS AVE
4 City: NORTH CHARLESTON
Facility ID: 18058
Permit: N 18058
Owner: VARN & HURTES
Owner Address: 1704 WALLEMBERG BLVD
Owner City, st, zip: CHARLESTON SC 29407
Owner Phone: 843-766-1656

Tank ID: 1
Status: Abandoned
Capacity: 10000
Product: Gasoline
Calcage: 20

Name: IN & OUT CAR WASH 2 INC
Address: 5506 RIVERS AVE
City: NORTH CHARLESTON

Tank ID: 2
Status: Abandoned
Capacity: 10000
Product: Gasoline
Calcage: 20

Name: IN & OUT CAR WASH 2 INC
Address: 5506 RIVERS AVE
City: NORTH CHARLESTON

Tank ID: 3
Status: Abandoned
Capacity: 3000
Product: Diesel fuel
Calcage: 20

Map ID
Direction
Distance
Elevation

MAP FINDINGS

Site

Database(s)

EDR ID Number
EPA ID Number

AX224
WSW
< 1/8
0.080 mi.
425 ft.

ORGANIC STANDARD SOLUTIONS INTERNATIONAL LLC
2030 SAVAGE RD
CHARLESTON, SC 29407
Site 1 of 3 in cluster AX

RCRA-SQG 1004780967
FINDS SCR000004663
ECHO

Actual:
22 ft.

RCRA-SQG:

Date form received by agency:2019-01-07 00:00:00.0

Focus Map:
19

Facility name: ORGANIC STANDARD SOLUTIONS INTERNATIONAL LLC
Facility address: 2030 SAVAGE RD
CHARLESTON, SC 29407
EPA ID: SCR000004663
Mailing address: PO BOX 30712
CHARLESTON, SC 29417
Contact: CHRISTOPHER LONG
Contact address: SAVAGE RD
CHARLESTON, SC 29407
Contact country: US
Contact telephone: 866-272-0932
Contact email: CHRIS.LONG@O2SI.COM
EPA Region: 04
Land type: Private
Classification: Small Small Quantity Generator
Description: Handler: generates more than 100 and less than 1000 kg of hazardous waste during any calendar month and accumulates less than 6000 kg of hazardous waste at any time; or generates 100 kg or less of hazardous waste during any calendar month, and accumulates more than 1000 kg of hazardous waste at any time

Owner/Operator Summary:

Owner/operator name: ORGANIC STANDARD SOLUTIONS INTL LLC
Owner/operator address: SAVAGE RD
CHARLESTON, SC 29407
Owner/operator country: US
Owner/operator telephone: 866-272-0932
Owner/operator email: Not reported
Owner/operator fax: Not reported
Owner/operator extension: Not reported
Legal status: Private
Owner/Operator Type: Operator
Owner/Op start date: 2014-02-24 00:00:00.
Owner/Op end date: Not reported

Owner/operator name: DOUGLAS W WEEK
Owner/operator address: SAVAGE RD
CHARLESTON, SC 29407
Owner/operator country: US
Owner/operator telephone: 866-272-0932
Owner/operator email: Not reported
Owner/operator fax: Not reported
Owner/operator extension: Not reported
Legal status: Private
Owner/Operator Type: Operator
Owner/Op start date: 2016-11-05 00:00:00.
Owner/Op end date: Not reported

Owner/operator name: WESTVACO CORP
Owner/operator address: 299 PARK AVE
NEW YORK, NY 10171

Map ID
Direction
Distance
Elevation

MAP FINDINGS

Site

Database(s)

EDR ID Number
EPA ID Number

ORGANIC STANDARD SOLUTIONS INTERNATIONAL LLC (Continued)

1004780967

Owner/operator country: US
Owner/operator telephone: 212-688-5000
Owner/operator email: Not reported
Owner/operator fax: Not reported
Owner/operator extension: Not reported
Legal status: Private
Owner/Operator Type: Owner
Owner/Op start date: Not reported
Owner/Op end date: Not reported

Owner/operator name: ORGANIC STANDARD SOLUTIONS INTL LLC
Owner/operator address: SAVAGE RD
CHARLESTON, SC 29407

Owner/operator country: US
Owner/operator telephone: 866-272-0932
Owner/operator email: Not reported
Owner/operator fax: Not reported
Owner/operator extension: Not reported
Legal status: Private
Owner/Operator Type: Owner
Owner/Op start date: 2014-02-24 00:00:00.
Owner/Op end date: Not reported

Owner/operator name: LGC
Owner/operator address: QUEENS RD
TEDDINGTON MIDDLESEX, TW11

Owner/operator country: GB
Owner/operator telephone: 440-208-9437
Owner/operator email: Not reported
Owner/operator fax: Not reported
Owner/operator extension: 000
Legal status: Private
Owner/Operator Type: Owner
Owner/Op start date: 2016-11-05 00:00:00.
Owner/Op end date: Not reported

Handler Activities Summary:

U.S. importer of hazardous waste: No
Mixed waste (haz. and radioactive): No
Recycler of hazardous waste: No
Transporter of hazardous waste: No
Treater, storer or disposer of HW: No
Underground injection activity: No
On-site burner exemption: No
Furnace exemption: No
Used oil fuel burner: No
Used oil processor: No
User oil refiner: No
Used oil fuel marketer to burner: No
Used oil Specification marketer: No
Used oil transfer facility: No
Used oil transporter: No

Historical Generators:

Date form received by agency: 2018-01-24 00:00:00.0
Site name: ORGANIC STANDARD SOLUTIONS INTERNATIONAL LLC

Map ID
Direction
Distance
Elevation

MAP FINDINGS

Site

Database(s)

EDR ID Number
EPA ID Number

ORGANIC STANDARD SOLUTIONS INTERNATIONAL LLC (Continued)

1004780967

Classification: Small Quantity Generator

Date form received by agency:2017-01-17 00:00:00.0
Site name: ORGANIC STANDARD SOLUTIONS INTERNATIONAL LLC
Classification: Small Quantity Generator

Date form received by agency:2016-01-08 00:00:00.0
Site name: ORGANIC STANDARD SOLUTIONS INTERNATIONAL LLC
Classification: Small Quantity Generator

Date form received by agency:2015-04-20 00:00:00.0
Site name: ORGANIC STANDARD SOLUTIONS INTERNATIONAL LLC
Classification: Small Quantity Generator

Date form received by agency:2014-02-24 00:00:00.0
Site name: WESTVACO ST JOHNS DEPT
Classification: Not a generator, verified

Date form received by agency:1997-02-10 00:00:00.0
Site name: WESTVACO ST JOHNS DEPT
Classification: Conditionally Exempt Small Quantity Generator

Hazardous Waste Summary:

. Waste code: D001
. Waste name: IGNITABLE WASTE

. Waste code: D002
. Waste name: CORROSIVE WASTE

. Waste code: D012
. Waste name: ENDRIN
(1,2,3,4,10,10-HEXACHLORO-1,7-EPOXY-1,4,4A,5,6,7,8,8A-OCTAHYDRO-1,4-EN
DO, ENDO-5,8-DIMETH-ANO-NAPHTHALENE)

. Waste code: D013
. Waste name: LINDANE (1,2,3,4,5,6-HEXA-CHLOROCYCLOHEXANE, GAMMA ISOMER)

. Waste code: D014
. Waste name: METHOXYCHLOR (1,1,1-TRICHLORO-2,2-BIS [P-METHOXYPHENYL] ETHANE)

. Waste code: D015
. Waste name: TOXAPHENE (C10 H10 CL8, TECHNICAL CHLORINATED CAMPHENE, 67-69 PERCENT
CHLORINE)

. Waste code: D018
. Waste name: BENZENE

. Waste code: D020
. Waste name: CHLORDANE

. Waste code: D022
. Waste name: CHLOROFORM

. Waste code: D031
. Waste name: HEPTACHLOR (AND ITS EPOXIDE)

Map ID
Direction
Distance
Elevation

MAP FINDINGS

Site

Database(s)

EDR ID Number
EPA ID Number

ORGANIC STANDARD SOLUTIONS INTERNATIONAL LLC (Continued)

1004780967

- . Waste code: D036
- . Waste name: NITROBENZENE

- . Waste code: F003
- . Waste name: THE FOLLOWING SPENT NONHALOGENATED SOLVENTS: XYLENE, ACETONE, ETHYL ACETATE, ETHYL BENZENE, ETHYL ETHER, METHYL ISOBUTYL KETONE, N-BUTYL ALCOHOL, CYCLOHEXANONE, AND METHANOL; ALL SPENT SOLVENT MIXTURES/BLENDS CONTAINING, BEFORE USE, ONLY THE ABOVE SPENT NONHALOGENATED SOLVENTS; AND ALL SPENT SOLVENT MIXTURES/BLENDS CONTAINING, BEFORE USE, ONE OR MORE OF THE ABOVE NONHALOGENATED SOLVENTS, AND A TOTAL OF TEN PERCENT OR MORE (BY VOLUME) OF ONE OR MORE OF THOSE SOLVENTS LISTED IN F001, F002, F004, AND F005; AND STILL BOTTOMS FROM THE RECOVERY OF THESE SPENT SOLVENTS AND SPENT SOLVENT MIXTURES.

- . Waste code: F005
- . Waste name: THE FOLLOWING SPENT NONHALOGENATED SOLVENTS: TOLUENE, METHYL ETHYL KETONE, CARBON DISULFIDE, ISOBUTANOL, PYRIDINE, BENZENE, 2-ETHOXYETHANOL, AND 2-NITROPROPANE; ALL SPENT SOLVENT MIXTURES/BLENDS CONTAINING, BEFORE USE, A TOTAL OF TEN PERCENT OR MORE (BY VOLUME) OF ONE OR MORE OF THE ABOVE NONHALOGENATED SOLVENTS OR THOSE SOLVENTS LISTED IN F001, F002, OR F004; AND STILL BOTTOMS FROM THE RECOVERY OF THESE SPENT SOLVENTS AND SPENT SOLVENT MIXTURES.

- . Waste code: P003
- . Waste name: 2-PROPENAL (OR) ACROLEIN

- . Waste code: P004
- . Waste name: 1,4,5,8-DIMETHANONAPHTHALENE, 1,2,3,4,10,10-HEXA-CHLORO-1,4,4A,5,8,8A,-HEXAHYDRO-, (1ALPHA, 4ALPHA, 4ABETA, 5ALPHA, 8ALPHA, 8ABETA)- (OR) ALDRIN

- . Waste code: P022
- . Waste name: CARBON DISULFIDE

- . Waste code: P051
- . Waste name: 2,7:3,6-DIMETHANONAPHTH[2,3-B]OXIRENE, 3,4,5,6,9,9-HEXACHLORO-1A,2,2A,3,6,6A,7,7A-OCTAHYDRO-, (1AALPHA, 2BETA, 2ABETA, 3ALPHA, 6ALPHA, 6ABETA, 7BETA, 7AALPHA)- & METABOLITES (OR) ENDRIN (OR) ENDRIN, & METABOLITES

- . Waste code: P059
- . Waste name: 4,7-METHANO-1H-INDENE, 1,4,5,6,7,8,8-HEPTACHLORO-3A,4,7,7A-TETRAHYDRO-(OR) HEPTACHLOR

- . Waste code: P060
- . Waste name: 1,4,5,8-DIMETHANONAPHTHALENE, 1,2,3,4,10,10-HEXA-CHLORO-1,4,4A,5,8,8A,-HEXAHYDRO-, (1ALPHA, 4ALPHA, 4ABETA, 5BETA, 8BETA, 8ABETA)- (OR) ISODRIN

- . Waste code: P070
- . Waste name: ALDICARB (OR) PROPANAL, 2-METHYL-2-(METHYLTHIO)-, O-[(METHYLAMINO)CARBONYL]OXIME

- . Waste code: P089
- . Waste name: PARATHION (OR) PHOSPHOROTHIOIC ACID, O,O-DIETHYL-O-(4-NITROPHENYL) ESTER

Map ID
Direction
Distance
Elevation

MAP FINDINGS

Site

Database(s)

EDR ID Number
EPA ID Number

ORGANIC STANDARD SOLUTIONS INTERNATIONAL LLC (Continued)

1004780967

- . Waste code: P127
- . Waste name: 7-BENZOFURANOL, 2,3-DIHYDRO-2,2-DIMETHYL-, METHYLCARBAMATE (OR) CARBOFURAN
- . Waste code: P189
- . Waste name: CARBAMIC ACID, [(DIBUTYLAMINO)-THIO]METHYL-, 2,3-DIHYDRO-2,2-DIMETHYL-7-BENZOFURANYL ESTER (OR) CARBOSULFAN

Violation Status: No violations found

FINDS:

Registry ID: 110002253481
 Facility URL: http://ofmpub.epa.gov/enviro/fii_query_detail.disp_program_facility?p_registry_id=110002253481

Environmental Interest/Information System:

SC-EFIS (South Carolina - Environmental Facility Information System) integrates information on environmental facilities, permits, violations, enforcement actions, and compliance activities needed to support regulatory requirements and target environmental quality improvements for the water, air, solid waste, and hazardous waste program areas. The EFIS was developed by the state of South Carolina and Maine joined their system in 2004.

RCRAInfo is a national information system that supports the Resource Conservation and Recovery Act (RCRA) program through the tracking of events and activities related to facilities that generate, transport, and treat, store, or dispose of hazardous waste. RCRAInfo allows RCRA program staff to track the notification, permit, compliance, and corrective action activities required under RCRA.

[Click this hyperlink](#) while viewing on your computer to access additional FINDS: detail in the EDR Site Report.

ECHO:

Envid: 1004780967
 Registry ID: 110002253481
 DFR URL: <http://echo.epa.gov/detailed-facility-report?fid=110002253481>

AX225
WSW
 < 1/8
 0.080 mi.
 425 ft.

CRAFTS AUTO TRANSMISSION
2030 SAVAGE RD
CHARLESTON, SC 29407
 Site 2 of 3 in cluster AX

EDR Hist Auto 1021507484
N/A

Actual:
22 ft.

EDR Hist Auto

Focus Map:
19

Year:	Name:	Type:
1985	CRAFTS AUTO TRANSMISSION	Automotive Repair Shops, NEC
1986	CRAFTS AUTO TRANSMISSION	Automotive Repair Shops, NEC
1987	CRAFTS AUTO TRANSMISSION	Automotive Repair Shops, NEC
1988	CRAFTS AUTO TRANSMISSION	Automotive Repair Shops, NEC
1989	CRAFTS AUTO TRANSMISSION	Automotive Transmission Repair Shops

Map ID
Direction
Distance
Elevation

MAP FINDINGS

Site

Database(s)

EDR ID Number
EPA ID Number

226
SSE
< 1/8
0.081 mi.
426 ft.

GENERAL ELECTRIC CO
4995 LACROSS RD SUITE 1000
N CHARLESTON, SC 29406

RCRA-VSQQ 1004780801
SCD987598422

Actual:
27 ft.

RCRA-VSQG:

Date form received by agency:2002-03-27 00:00:00.0

Focus Map:
8

Facility name: GENERAL ELECTRIC CO
Facility address: 4995 LACROSS RD SUITE 1000
N CHARLESTON, SC 29406

EPA ID: SCD987598422
Mailing address: LACROSS RD SUITE 1000
N CHARLESTON, SC 29406

Contact: CAROL PORTER
Contact address: 4995 LACROSS RD SUITE 1000
N CHARLESTON, SC 29406

Contact country: US
Contact telephone: 803-747-7721

Contact email: Not reported

EPA Region: 04

Classification: Conditionally Exempt Small Quantity Generator

Description: Handler: generates 100 kg or less of hazardous waste per calendar month, and accumulates 1000 kg or less of hazardous waste at any time; or generates 1 kg or less of acutely hazardous waste per calendar month, and accumulates at any time: 1 kg or less of acutely hazardous waste; or 100 kg or less of any residue or contaminated soil, waste or other debris resulting from the cleanup of a spill, into or on any land or water, of acutely hazardous waste; or generates 100 kg or less of any residue or contaminated soil, waste or other debris resulting from the cleanup of a spill, into or on any land or water, of acutely hazardous waste during any calendar month, and accumulates at any time: 1 kg or less of acutely hazardous waste; or 100 kg or less of any residue or contaminated soil, waste or other debris resulting from the cleanup of a spill, into or on any land or water, of acutely hazardous waste

Owner/Operator Summary:

Owner/operator name: GENERAL ELECTRIC CO
Owner/operator address: 4995 LACROSS ROAD SUITE 1000
N CHARLESTON, SC 29406

Owner/operator country: Not reported
Owner/operator telephone: 803-747-7721

Owner/operator email: Not reported

Owner/operator fax: Not reported

Owner/operator extension: Not reported

Legal status: Private

Owner/Operator Type: Owner

Owner/Op start date: Not reported

Owner/Op end date: Not reported

Handler Activities Summary:

U.S. importer of hazardous waste: No

Mixed waste (haz. and radioactive): No

Recycler of hazardous waste: No

Transporter of hazardous waste: No

Treater, storer or disposer of HW: No

Underground injection activity: No

Map ID
Direction
Distance
Elevation

MAP FINDINGS

Site

Database(s)

EDR ID Number
EPA ID Number

GENERAL ELECTRIC CO (Continued)

1004780801

On-site burner exemption: No
Furnace exemption: No
Used oil fuel burner: No
Used oil processor: No
User oil refiner: No
Used oil fuel marketer to burner: No
Used oil Specification marketer: No
Used oil transfer facility: No
Used oil transporter: No

Historical Generators:

Date form received by agency:1993-09-07 00:00:00.0
Site name: GENERAL ELECTRIC CO
Classification: Conditionally Exempt Small Quantity Generator

Hazardous Waste Summary:

. Waste code: F001
. Waste name: THE FOLLOWING SPENT HALOGENATED SOLVENTS USED IN DEGREASING:
TETRACHLOROETHYLENE, TRICHLORETHYLENE, METHYLENE CHLORIDE,
1,1,1-TRICHLOROETHANE, CARBON TETRACHLORIDE AND CHLORINATED
FLUOROCARBONS; ALL SPENT SOLVENT MIXTURES/BLENDS USED IN DEGREASING
CONTAINING, BEFORE USE, A TOTAL OF TEN PERCENT OR MORE (BY VOLUME) OF
ONE OR MORE OF THE ABOVE HALOGENATED SOLVENTS OR THOSE SOLVENTS LISTED
IN F002, F004, AND F005; AND STILL BOTTOMS FROM THE RECOVERY OF THESE
SPENT SOLVENTS AND SPENT SOLVENT MIXTURES.

Violation Status: No violations found

AY227
SE
< 1/8
0.081 mi.
429 ft.

MCO TRANSPORT INC
3639 SEIBERLING RD
CHARLESTON, SC
Site 1 of 2 in cluster AY

SC UST U004017514
SC Financial Assurance N/A

Actual:
38 ft.
Focus Map:
12

UST:
Name: MCO TRANSPORT INC
Address: 3639 SEIBERLING RD
City: CHARLESTON
Facility ID: 01386
Permit: R 01386
Owner: CHARLESTON AREA REGIONAL TRANSPORTATION AUTHORITY
Owner Address: 1362 MCMILLAN AVE STE 100
Owner City, st, zip: NORTH CHARLESTON SC 29405
Owner Phone: 843-724-7420

Tank ID: 1
Status: Abandoned
Capacity: 12000
Product: Diesel fuel
Calclage: 5

SC Financial Assurance 3:

Name: MCO TRANSPORT INC
Address: 3639 SEIBERLING RD
City,State,Zip: CHARLESTON, SC 29418-5960
Owner Name: CHARLESTON AREA REGIONAL TRANSPORTATION AUTHORITY

Map ID
Direction
Distance
Elevation

MAP FINDINGS

Site

Database(s)

EDR ID Number
EPA ID Number

MCO TRANSPORT INC (Continued)

U004017514

Owner Address: 1362 MCMILLAN AVE STE 100
Owner City: NORTH CHARLESTON
Owner State: SC
Owner Zip: 29405
Mechanism: Self Insurance 280.101
Date Expired: 2/1/2009
Bill: 0

228
SSW
< 1/8
0.085 mi.
448 ft.

CONTINENTAL AIRLINES
500 INTERNATIONAL BLVD
CHARLESTON, SC 29418

RCRA-VSQQ **1004779706**
SC0000119164

Actual:
29 ft.

RCRA-VSQQ:

Focus Map:
12

Date form received by agency:1994-02-08 00:00:00.0
Facility name: CONTINENTAL AIRLINES
Facility address: 500 INTERNATIONAL BLVD
CHARLESTON, SC 29418
EPA ID: SC0000119164
Mailing address: INTERNATIONAL BLVD
CHARLESTON, SC 29418
Contact: JOHN TRAUTMAN
Contact address: 500 INTERNATIONAL BLVD
CHARLESTON, SC 29418
Contact country: US
Contact telephone: 803-767-0950
Contact email: Not reported
EPA Region: 04
Classification: Conditionally Exempt Small Quantity Generator
Description: Handler: generates 100 kg or less of hazardous waste per calendar month, and accumulates 1000 kg or less of hazardous waste at any time; or generates 1 kg or less of acutely hazardous waste per calendar month, and accumulates at any time: 1 kg or less of acutely hazardous waste; or 100 kg or less of any residue or contaminated soil, waste or other debris resulting from the cleanup of a spill, into or on any land or water, of acutely hazardous waste; or generates 100 kg or less of any residue or contaminated soil, waste or other debris resulting from the cleanup of a spill, into or on any land or water, of acutely hazardous waste during any calendar month, and accumulates at any time: 1 kg or less of acutely hazardous waste; or 100 kg or less of any residue or contaminated soil, waste or other debris resulting from the cleanup of a spill, into or on any land or water, of acutely hazardous waste

Owner/Operator Summary:

Owner/operator name: CHARLESTON COUNTY AIRPORT DISTRICT
Owner/operator address: 5500 INTERNATL BLVD BOX 5500
CHARLESTON, SC 29418
Owner/operator country: Not reported
Owner/operator telephone: 803-767-1100
Owner/operator email: Not reported
Owner/operator fax: Not reported
Owner/operator extension: Not reported
Legal status: County
Owner/Operator Type: Owner
Owner/Op start date: Not reported

Map ID
Direction
Distance
Elevation

MAP FINDINGS

Site

Database(s)

EDR ID Number
EPA ID Number

CONTINENTAL AIRLINES (Continued)

1004779706

Owner/Op end date: Not reported

Handler Activities Summary:

U.S. importer of hazardous waste: No
Mixed waste (haz. and radioactive): No
Recycler of hazardous waste: No
Transporter of hazardous waste: No
Treater, storer or disposer of HW: No
Underground injection activity: No
On-site burner exemption: No
Furnace exemption: No
Used oil fuel burner: No
Used oil processor: No
User oil refiner: No
Used oil fuel marketer to burner: No
Used oil Specification marketer: No
Used oil transfer facility: No
Used oil transporter: No

Hazardous Waste Summary:

. Waste code: D001
. Waste name: IGNITABLE WASTE

Violation Status: No violations found

AZ229
East
< 1/8
0.086 mi.
454 ft.

SEARS AUTO CTR 6026
2068 SAM RITTENBURG BLVD
CHARLESTON, SC 29407

RCRA-VSQQ **1004780915**
SCR000003053

Site 1 of 2 in cluster AZ

Actual:
15 ft.

RCRA-VSQQ:

Date form received by agency:2001-10-03 00:00:00.0

Focus Map:
22

Facility name: SEARS AUTO CTR 6026
Facility address: 2068 SAM RITTENBURG BLVD
CHARLESTON, SC 29407

EPA ID: SCR000003053

Mailing address: BEVERLY RD
HOFFMAN ESTATES, IL 60179

Contact: JOEY BRASSELL
Contact address: 3333 BEVERLY RD
HOFFMAN ESTATES, IL 60179

Contact country: US
Contact telephone: 843-769-7995

Contact email: Not reported

EPA Region: 04

Land type: Private

Classification: Conditionally Exempt Small Quantity Generator

Description: Handler: generates 100 kg or less of hazardous waste per calendar month, and accumulates 1000 kg or less of hazardous waste at any time; or generates 1 kg or less of acutely hazardous waste per calendar month, and accumulates at any time: 1 kg or less of acutely hazardous waste; or 100 kg or less of any residue or contaminated soil, waste or other debris resulting from the cleanup of a spill, into or on any land or water, of acutely hazardous waste; or generates 100 kg or less of any residue or contaminated soil, waste or other debris resulting from the cleanup of a spill, into or on any land or water, of acutely

Map ID
Direction
Distance
Elevation

MAP FINDINGS

Site

Database(s)

EDR ID Number
EPA ID Number

SEARS AUTO CTR 6026 (Continued)

1004780915

hazardous waste during any calendar month, and accumulates at any time: 1 kg or less of acutely hazardous waste; or 100 kg or less of any residue or contaminated soil, waste or other debris resulting from the cleanup of a spill, into or on any land or water, of acutely hazardous waste

Owner/Operator Summary:

Owner/operator name: SEARS
Owner/operator address: 3333 BEVERLY RD
HOFFMAN ESTATES, IL 60179
Owner/operator country: Not reported
Owner/operator telephone: 999-999-9999
Owner/operator email: Not reported
Owner/operator fax: Not reported
Owner/operator extension: Not reported
Legal status: Private
Owner/Operator Type: Owner
Owner/Op start date: Not reported
Owner/Op end date: Not reported

Handler Activities Summary:

U.S. importer of hazardous waste: No
Mixed waste (haz. and radioactive): No
Recycler of hazardous waste: No
Transporter of hazardous waste: No
Treater, storer or disposer of HW: No
Underground injection activity: No
On-site burner exemption: No
Furnace exemption: No
Used oil fuel burner: No
Used oil processor: No
User oil refiner: No
Used oil fuel marketer to burner: No
Used oil Specification marketer: No
Used oil transfer facility: No
Used oil transporter: No

Historical Generators:

Date form received by agency: 1996-05-24 00:00:00.0
Site name: SEARS AUTO CTR 6026
Classification: Conditionally Exempt Small Quantity Generator

Hazardous Waste Summary:

. Waste code: D001
. Waste name: IGNITABLE WASTE
Violation Status: No violations found

MAP FINDINGS

Map ID
Direction
Distance
Elevation

Site

Database(s)

EDR ID Number
EPA ID Number

AZ230 **SEARS ROEBUCK & CO**
East **2068 SAM RITTENBERG BLVD**
< 1/8 **CHARLESTON, SC**
0.086 mi.
454 ft. **Site 2 of 2 in cluster AZ**

SC UST **U004140945**
N/A

Actual: **UST:**
15 ft. Name: SEARS ROEBUCK & CO
Focus Map: Address: 2068 SAM RITTENBERG BLVD
22 City: CHARLESTON
 Facility ID: 13051
 Permit: N 13051
 Owner: SEARS ROEBUCK & CO
 Owner Address: 2068 SAM RITTENBERG BLVD
 Owner City, st, zip: CHARLESTON SC 29407-4694
 Owner Phone: Not reported

 Tank ID: 1
Status: **Abandoned**
 Capacity: 550
 Product: Waste oil, burnt oil, used oil
 Calcage: 10

AV231 **SCE&G CHARLESTON FLEET**
West **2394 W AVIATION AVE**
< 1/8 **NORTH CHARLESTON, SC 29418**
0.086 mi.
455 ft. **Site 3 of 3 in cluster AV**

RCRA-VSQG **1012188288**
SCR000770487

Actual: **RCRA-VSQG:**
58 ft. Date form received by agency:2011-01-31 00:00:00.0
Focus Map: Facility name: SCE&G CHARLESTON FLEET
4 Facility address: 2394 W AVIATION AVE
 NORTH CHARLESTON, SC 29418
 EPA ID: SCR000770487
 Mailing address: OPERATION WAY MC-C221
 CAYCE, SC 29033-3701
 Contact: RICHARDE CAMPBELL
 Contact address: SCANA PKWY
 CAYCE, SC 29033-3712
 Contact country: US
 Contact telephone: 803-217-9902
 Contact email: Not reported
 EPA Region: 04
 Land type: Private
 Classification: Conditionally Exempt Small Quantity Generator
 Description: Handler: generates 100 kg or less of hazardous waste per calendar month, and accumulates 1000 kg or less of hazardous waste at any time; or generates 1 kg or less of acutely hazardous waste per calendar month, and accumulates at any time: 1 kg or less of acutely hazardous waste; or 100 kg or less of any residue or contaminated soil, waste or other debris resulting from the cleanup of a spill, into or on any land or water, of acutely hazardous waste; or generates 100 kg or less of any residue or contaminated soil, waste or other debris resulting from the cleanup of a spill, into or on any land or water, of acutely hazardous waste during any calendar month, and accumulates at any time: 1 kg or less of acutely hazardous waste; or 100 kg or less of any residue or contaminated soil, waste or other debris resulting from the cleanup of a spill, into or on any land or water, of acutely hazardous waste

Map ID
Direction
Distance
Elevation

MAP FINDINGS

Site

Database(s)

EDR ID Number
EPA ID Number

SCE&G CHARLESTON FLEET (Continued)

1012188288

Owner/Operator Summary:

Owner/operator name: SCANA/SCE&G
Owner/operator address: SCANA PLWY
COLUMBIA, SC 29033
Owner/operator country: US
Owner/operator telephone: 803-217-9000
Owner/operator email: Not reported
Owner/operator fax: Not reported
Owner/operator extension: Not reported
Legal status: Private
Owner/Operator Type: Operator
Owner/Op start date: 2008-12-01 00:00:00.
Owner/Op end date: Not reported

Owner/operator name: SCANA/SCE&G
Owner/operator address: SCANA PLWY
COLUMBIA, SC 29033
Owner/operator country: US
Owner/operator telephone: 803-217-9000
Owner/operator email: Not reported
Owner/operator fax: Not reported
Owner/operator extension: Not reported
Legal status: Private
Owner/Operator Type: Owner
Owner/Op start date: 2008-12-01 00:00:00.
Owner/Op end date: Not reported

Handler Activities Summary:

U.S. importer of hazardous waste: No
Mixed waste (haz. and radioactive): No
Recycler of hazardous waste: No
Transporter of hazardous waste: No
Treater, storer or disposer of HW: No
Underground injection activity: No
On-site burner exemption: No
Furnace exemption: No
Used oil fuel burner: No
Used oil processor: No
User oil refiner: No
Used oil fuel marketer to burner: No
Used oil Specification marketer: No
Used oil transfer facility: No
Used oil transporter: No

Historical Generators:

Date form received by agency:2010-11-04 00:00:00.0
Site name: SCE&G CHARLESTON FLEET
Classification: Large Quantity Generator

Date form received by agency:2008-12-01 00:00:00.0
Site name: SCE&G CHARLESTON FLEET
Classification: Conditionally Exempt Small Quantity Generator

Hazardous Waste Summary:

Map ID
Direction
Distance
Elevation

MAP FINDINGS

Site

Database(s)

EDR ID Number
EPA ID Number

SCE&G CHARLESTON FLEET (Continued)

1012188288

- . Waste code: D001
 - . Waste name: IGNITABLE WASTE

 - . Waste code: D002
 - . Waste name: CORROSIVE WASTE

 - . Waste code: D008
 - . Waste name: LEAD

 - . Waste code: D009
 - . Waste name: MERCURY

 - . Waste code: D018
 - . Waste name: BENZENE

 - . Waste code: D035
 - . Waste name: METHYL ETHYL KETONE

 - . Waste code: F002
 - . Waste name: THE FOLLOWING SPENT HALOGENATED SOLVENTS: TETRACHLOROETHYLENE, METHYLENE CHLORIDE, TRICHLOROETHYLENE, 1,1,1-TRICHLOROETHANE, CHLOROBENZENE, 1,1,2-TRICHLORO-1,2,2-TRIFLUOROETHANE, ORTHO-DICHLOROBENZENE, TRICHLOROFLUOROMETHANE, AND 1,1,2, TRICHLOROETHANE; ALL SPENT SOLVENT MIXTURES/BLENDS CONTAINING, BEFORE USE, A TOTAL OF TEN PERCENT OR MORE (BY VOLUME) OF ONE OR MORE OF THE ABOVE HALOGENATED SOLVENTS OR THOSE SOLVENTS LISTED IN F001, F004, AND F005; AND STILL BOTTOMS FROM THE RECOVERY OF THESE SPENT SOLVENTS AND SPENT SOLVENT MIXTURES.

 - . Waste code: F003
 - . Waste name: THE FOLLOWING SPENT NONHALOGENATED SOLVENTS: XYLENE, ACETONE, ETHYL ACETATE, ETHYL BENZENE, ETHYL ETHER, METHYL ISOBUTYL KETONE, N-BUTYL ALCOHOL, CYCLOHEXANONE, AND METHANOL; ALL SPENT SOLVENT MIXTURES/BLENDS CONTAINING, BEFORE USE, ONLY THE ABOVE SPENT NONHALOGENATED SOLVENTS; AND ALL SPENT SOLVENT MIXTURES/BLENDS CONTAINING, BEFORE USE, ONE OR MORE OF THE ABOVE NONHALOGENATED SOLVENTS, AND A TOTAL OF TEN PERCENT OR MORE (BY VOLUME) OF ONE OR MORE OF THOSE SOLVENTS LISTED IN F001, F002, F004, AND F005; AND STILL BOTTOMS FROM THE RECOVERY OF THESE SPENT SOLVENTS AND SPENT SOLVENT MIXTURES.

 - . Waste code: F005
 - . Waste name: THE FOLLOWING SPENT NONHALOGENATED SOLVENTS: TOLUENE, METHYL ETHYL KETONE, CARBON DISULFIDE, ISOBUTANOL, PYRIDINE, BENZENE, 2-ETHOXYETHANOL, AND 2-NITROPROPANE; ALL SPENT SOLVENT MIXTURES/BLENDS CONTAINING, BEFORE USE, A TOTAL OF TEN PERCENT OR MORE (BY VOLUME) OF ONE OR MORE OF THE ABOVE NONHALOGENATED SOLVENTS OR THOSE SOLVENTS LISTED IN F001, F002, OR F004; AND STILL BOTTOMS FROM THE RECOVERY OF THESE SPENT SOLVENTS AND SPENT SOLVENT MIXTURES.

 - . Waste code: U159
 - . Waste name: 2-BUTANONE (I,T) (OR) METHYL ETHYL KETONE (MEK) (I,T)
- Violation Status: No violations found

Map ID
Direction
Distance
Elevation

MAP FINDINGS

Site

Database(s)

EDR ID Number
EPA ID Number

232
ESE
< 1/8
0.087 mi.
459 ft.

WAPPOO OIL SERVICE INC
2066 SAVAGE RD
CHARLESTON, SC

SC UST **U003526498**
N/A

Actual:
27 ft.
Focus Map:
19

UST:
Name: WAPPOO OIL SERVICE INC
Address: 2066 SAVAGE RD
City: CHARLESTON
Facility ID: 14760
Permit: N 14760
Owner: WAPPOO OIL SERVICE INC
Owner Address: 2066 SAVAGE RD
Owner City, st, zip: CHARLESTON SC 29417-1218
Owner Phone: -

Tank ID: 1
Status: Abandoned
Capacity: 1000
Product: Gasoline
Calcage: 15

AX233
WSW
< 1/8
0.088 mi.
463 ft.

FORMER CANADA DRY WAREHOUSE
2038 SAVAGE RD
CHARLESTON, SC
Site 3 of 3 in cluster AX

SC LUST **U004017735**
SC UST **N/A**

Actual:
22 ft.
Focus Map:
19

LUST:
Name: FORMER CANADA DRY WAREHOUSE
Address: 2038 SAVAGE RD
City,State,Zip: CHARLESTON, SC 29407-4731
Release Number: 1
Facility ID: 15131
Release Status Number: 5
Substance: PETRO
Tank Owner Company Name: ROGERSON, W
Tank Owner Last Name: ROGERSON
Tank Owner First name: W
NFA Date: 07/15/1996
Tank Owner City: OCEAN ISL BEACH
Confirmed Date: 03/20/1993
Release Date: 01/25/1993
EID: 1783849
Local Facility District: Charleston EQC Office
SCRBCA Class Number: 3BA
Release Fin Type Code: DS
Qualified: Y
Release Source: UST
Local Fac Last Name: FORMER CANADA DRY WAREHOUSE
Local Fac First Name: Not reported
User Name: CORLEYHR
Cleanup Initiated Date: 03/20/1993
Prefix: N
Total Score: 5

LUST:
Release Date: 01/25/1993
Cleanup Complete Date: 07/15/1996

Map ID
Direction
Distance
Elevation

MAP FINDINGS

Site

Database(s)

EDR ID Number
EPA ID Number

FORMER CANADA DRY WAREHOUSE (Continued)

U004017735

Depth to Ground Water: Not reported
Ground Water Flow Direction: Not reported
Release Number: 1
Confirmed date: 03/20/1993
RP Name: ROGERSON
RP Address: 13 FAIRMONT ST
RP City: OCEAN ISL BEACH
RP State: NC
RP Zip: 28469
SCRBCA Class Code: CLASS3BA
Project Manager: CORLEY, H REED
Release Fin Type Code: DS

UST:

Name: FORMER CANADA DRY WAREHOUSE
Address: 2038 SAVAGE RD
City: CHARLESTON
Facility ID: 15131
Permit: N 15131
Owner: ROGERSON, W W
Owner Address: 13 FAIRMONT ST
Owner City, st, zip: OCEAN ISL BEACH NC 28469
Owner Phone: 919-579-6900

Tank ID: 1
Status: Abandoned
Capacity: 1000
Product: Multiple hydrocarbons
Calclage: 10

Name: FORMER CANADA DRY WAREHOUSE
Address: 2038 SAVAGE RD
City: CHARLESTON

Tank ID: 2
Status: Abandoned
Capacity: 1000
Product: Multiple hydrocarbons
Calclage: 10

234
ENE
< 1/8
0.089 mi.
471 ft.

USPS N. CHARLESTON P.O.
RIVERS AVENUE, .7 MI. N OF AVIATION
NORTH CHARLESTON, SC 29405

SEMS-ARCHIVE 1000405112
SCD987566346

Actual:
42 ft.
Focus Map:
4

SEMS Archive:
Site ID: 0404884
EPA ID: SCD987566346
Name: USPS N. CHARLESTON P.O.
Address: RIVERS AVENUE, .7 MI. N OF AVIATION
Address 2: Not reported
City,State,Zip: NORTH CHARLESTON, SC 29405
Cong District: 01
FIPS Code: 45019
FF: Y

Map ID
Direction
Distance
Elevation

MAP FINDINGS

Site

Database(s)

EDR ID Number
EPA ID Number

USPS N. CHARLESTON P.O. (Continued)

1000405112

NPL: Not on the NPL
Non NPL Status: NFRAP-Site does not qualify for the NPL based on existing information

SEMS Archive Detail:

Region: 04
Site ID: 0404884
EPA ID: SCD987566346
Site Name: USPS N. CHARLESTON P.O.
NPL: N
FF: Y
OU: 00
Action Code: PA
Action Name: PA
SEQ: 1
Start Date: Not reported
Finish Date: 1992-12-14 05:00:00
Qual: L
Current Action Lead: EPA Perf In-Hse

Region: 04
Site ID: 0404884
EPA ID: SCD987566346
Site Name: USPS N. CHARLESTON P.O.
NPL: N
FF: Y
OU: 00
Action Code: VS
Action Name: ARCH SITE
SEQ: 1
Start Date: 2017-08-15 05:00:00
Finish Date: 2017-08-15 05:00:00
Qual: Not reported
Current Action Lead: EPA Perf In-Hse

Region: 04
Site ID: 0404884
EPA ID: SCD987566346
Site Name: USPS N. CHARLESTON P.O.
NPL: N
FF: Y
OU: 00
Action Code: DS
Action Name: DISCVRY
SEQ: 1
Start Date: 1988-06-28 04:00:00
Finish Date: 1988-06-28 04:00:00
Qual: Not reported
Current Action Lead: Fed Fac

Region: 04
Site ID: 0404884
EPA ID: SCD987566346
Site Name: USPS N. CHARLESTON P.O.
NPL: N
FF: Y
OU: 00
Action Code: OO
Action Name: SITE REASS

Map ID
Direction
Distance
Elevation

MAP FINDINGS

Site

Database(s)

EDR ID Number
EPA ID Number

USPS N. CHARLESTON P.O. (Continued)

1000405112

SEQ: 1
Start Date: Not reported
Finish Date: 2011-09-20 04:00:00
Qual: N
Current Action Lead: St Perf

BA235
SW
< 1/8
0.090 mi.
473 ft.

DORCHESTER C STORE 1
3857 W MONTAGUE AVE
CHARLESTON, SC
Site 1 of 5 in cluster BA

SC LUST **U004018050**
SC UST **N/A**
SC RCR
SC GWCI

Actual:
38 ft.

LUST:

Focus Map:
12

Name: DORCHESTER C STORE 1
Address: 3857 W MONTAGUE AVE
City,State,Zip: CHARLESTON, SC 29418-5954
Release Number: 1
Facility ID: 01695
Release Status Number: Not reported
Substance: PETRO
Tank Owner Company Name: PARKER OIL CO INC
Tank Owner Last Name: Not reported
Tank Owner First name: Not reported
NFA Date: 08/28/2008
Tank Owner City: Not reported
Confirmed Date: Not reported
Release Date: 11/28/1989
EID: Not reported
Local Facility District: Not reported
SCRBCA Class Number: Not reported
Release Fin Type Code: Not reported
Qualified: Not reported
Release Source: Not reported
Local Fac Last Name: Not reported
Local Fac First Name: Not reported
User Name: PADGETJP
Cleanup Initiated Date: 11/28/1989
Prefix: Not reported
Total Score: 7

LUST:

Release Date: 11/28/1989
Cleanup Complete Date: Not reported
Depth to Ground Water: 6
Ground Water Flow Direction: NW
Release Number: 1
Confirmed date: 11/28/1989
RP Name: PARKER OIL CO INC
RP Address: 102 ASHLEY HILL DR
RP City: GOOSE CREEK
RP State: SC
RP Zip: 29445
SCRBCA Class Code: CLASS3BF
Project Manager: PADGETT, JOEL P
Release Fin Type Code: WS

Map ID
Direction
Distance
Elevation

MAP FINDINGS

Site

Database(s)

EDR ID Number
EPA ID Number

DORCHESTER C STORE 1 (Continued)

U004018050

UST:

Name: DORCHESTER C STORE 1
Address: 3857 W MONTAGUE AVE
City: CHARLESTON
Facility ID: 01695
Permit: N 01695
Owner: PARKER OIL CO INC
Owner Address: 102 ASHLEY HILL DR
Owner City, st, zip: GOOSE CREEK SC 29445
Owner Phone: 843-569-2024

Tank ID: 1
Status: **Abandoned**
Capacity: 4000
Product: Gasoline
Calclage: Not reported

Name: DORCHESTER C STORE 1
Address: 3857 W MONTAGUE AVE
City: CHARLESTON

Tank ID: 2
Status: **Abandoned**
Capacity: 4000
Product: Gasoline
Calclage: Not reported

Name: DORCHESTER C STORE 1
Address: 3857 W MONTAGUE AVE
City: CHARLESTON

Tank ID: 3
Status: **Abandoned**
Capacity: 4000
Product: Gasoline
Calclage: Not reported

Name: DORCHESTER C STORE 1
Address: 3857 W MONTAGUE AVE
City: CHARLESTON

Tank ID: 4
Status: **Abandoned**
Capacity: 4000
Product: Gasoline
Calclage: Not reported

RCR:

Name: DORCHESTER C STORE 1
Address: 3857 W MONTAGUE AVE
City,State,Zip: CHARLESTON, SC 29418-5954
Entity Responsibility: Not reported
Region: Not reported
Tax Id: 408-16-00-027
Latitude: 32.85794
Longitude: -80.03122

Map ID
Direction
Distance
Elevation

MAP FINDINGS

Site

Database(s)

EDR ID Number
EPA ID Number

DORCHESTER C STORE 1 (Continued)

U004018050

Tracking Number: 01695
Regulatory Program: Not reported
Reported: 11/28/89
CU-MCL: 08/28/08
Unit Type: Not reported
Unit Number/Letter: Not reported
Area/Acres: Not reported
Affected Media: Not reported
Site/Unit: Not reported
Conditions: Not reported
Associated Response/Corrective Action: Not reported
Associated Chemicals Requiring: Not reported

SC GWIC:

Bureau: BLWM
EAP ID: Not reported
Solid Waste Permit #: Not reported
Bureau of Land & Waste Management File #: Not reported
Permit Number: 01695
WPC Permit: Not reported
Program: DUST
Contamination: PETRO
Petroleum Products: True
Volatile Organic Compounds: False
Metals: False
Nitrates or Potential to Nitrate: False
Pesticides & Herbicides: False
Polychlorinated Biphenyls: False
Base, Neutral, & Acid Extractables: False
Phenols: False
Radionuclides Over Max Contaminant Levels: False
Sources Not In Other Categories: False
Source: UST
Underground Storage Tanks: True
Pits, Ponds, & Lagoons: False
Spills & Leaks: False
Landfills: False
Aboveground Storage Tank: False
Spray Irrigation: False
Single-Event Spill: False
Unpermitted Disposal: False
Septic Tank/Tile Field: False
Substances Not In Other Categories: False
Sources of Contamination Undetermined: False
Assessment: No
Monitoring: No
Remediation: Yes
Surface Impact: No
Drinking Water Well Impact: No
Remarks: Site ID # 01695. RBCA Classification 3BF7. Approved Monitored Natural Attenuation (MNA Awaits).

Map ID
Direction
Distance
Elevation

MAP FINDINGS

Site

Database(s)

EDR ID Number
EPA ID Number

236
NW
< 1/8
0.090 mi.
473 ft.

ROADWAY EXPRESS INC
2243 WREN ST
CHARLESTON, SC

SC LUST
SC UST
SC Financial Assurance
U004017563
N/A

Actual:
52 ft.
Focus Map:
1

LUST:
Name: ROADWAY EXPRESS INC
Address: 2243 WREN ST
City,State,Zip: CHARLESTON, SC 29406
Release Number: 1
Facility ID: 01412
Release Status Number: Not reported
Substance: PETRO
Tank Owner Company Name: YRC INC
Tank Owner Last Name: Not reported
Tank Owner First name: Not reported
NFA Date: 08/30/1996
Tank Owner City: Not reported
Confirmed Date: Not reported
Release Date: 08/28/1996
EID: Not reported
Local Facility District: Not reported
SCRBCA Class Number: Not reported
Release Fin Type Code: Not reported
Qualified: Not reported
Release Source: Not reported
Local Fac Last Name: Not reported
Local Fac First Name: Not reported
User Name: FANTRM
Cleanup Initiated Date: 08/28/1996
Prefix: Not reported
Total Score: Not reported

UST:
Name: ROADWAY EXPRESS INC
Address: 2243 WREN ST
City: CHARLESTON
Facility ID: 01412
Permit: N 01412
Owner: YRC INC
Owner Address: 1077 GORGE BLVD
Owner City, st, zip: AKRON OH 44310-2408
Owner Phone: 330-384-2324

Tank ID: 1
Status: Abandoned
Capacity: 10000
Product: Diesel fuel
Calcage: 15

SC Financial Assurance 3:
Name: ROADWAY EXPRESS INC
Address: 2243 WREN ST
City,State,Zip: CHARLESTON, SC 29406
Owner Name: YRC INC
Owner Address: 1077 GORGE BLVD
Owner City: AKRON

Map ID
Direction
Distance
Elevation

MAP FINDINGS

Site

Database(s)

EDR ID Number
EPA ID Number

ROADWAY EXPRESS INC (Continued)

U004017563

Owner State: OH
Owner Zip: 44310-2408
Mechanism: None
Date Expired: Not reported
Bill: 0

BB237
ENE
< 1/8
0.090 mi.
475 ft.

WURTHWOOD GROUP CHARLESTON
4325 LEAR AVE
NORTH CHARLESTON, SC 29418

RCRA-SQG 1010331953
SCR000768309

Site 1 of 2 in cluster BB

Actual:
40 ft.

RCRA-SQG:

Date form received by agency:2017-07-20 00:00:00.0

Focus Map:
12

Facility name: WURTHWOOD GROUP CHARLESTON
Facility address: 4325 LEAR AVE

NORTH CHARLESTON, SC 29418
EPA ID: SCR000768309
Mailing address: LEAR AVE

NORTH CHARLESTON, SC 29418
Contact: TODD WERNET
Contact address: LEAR AVE

NORTH CHARLESTON, SC 29418
Contact country: US
Contact telephone: 843-529-0808
Telephone ext.: 2615

Contact email: TWERNET@WURTHWOODGROUP.COM

EPA Region: 04

Land type: Private

Classification: Small Small Quantity Generator
Description: Handler: generates more than 100 and less than 1000 kg of hazardous waste during any calendar month and accumulates less than 6000 kg of hazardous waste at any time; or generates 100 kg or less of hazardous waste during any calendar month, and accumulates more than 1000 kg of hazardous waste at any time

Owner/Operator Summary:

Owner/operator name: WURTHWOOD GROUP
Owner/operator address: GOLF ACRES DR
CHARLOTTE, NC 28266

Owner/operator country: US
Owner/operator telephone: 704-394-9479
Owner/operator email: Not reported
Owner/operator fax: Not reported
Owner/operator extension: Not reported

Legal status: Private
Owner/Operator Type: Owner
Owner/Op start date: 2006-11-17 00:00:00.
Owner/Op end date: Not reported

Owner/operator name: WARREN GARDNER
Owner/operator address: LEAR AVE
CHARLESTON, SC 29418

Owner/operator country: US
Owner/operator telephone: 843-529-0808
Owner/operator email: Not reported
Owner/operator fax: Not reported

Map ID
Direction
Distance
Elevation

MAP FINDINGS

Site

Database(s)

EDR ID Number
EPA ID Number

WURTHWOOD GROUP CHARLESTON (Continued)

1010331953

Owner/operator extension: Not reported
Legal status: Private
Owner/Operator Type: Operator
Owner/Op start date: 2006-11-17 00:00:00.
Owner/Op end date: Not reported

Handler Activities Summary:

U.S. importer of hazardous waste: No
Mixed waste (haz. and radioactive): No
Recycler of hazardous waste: No
Transporter of hazardous waste: No
Treater, storer or disposer of HW: No
Underground injection activity: No
On-site burner exemption: No
Furnace exemption: No
Used oil fuel burner: No
Used oil processor: No
User oil refiner: No
Used oil fuel marketer to burner: No
Used oil Specification marketer: No
Used oil transfer facility: No
Used oil transporter: No

Historical Generators:

Date form received by agency:2014-04-28 00:00:00.0
Site name: WURTHWOOD GROUP CHARLESTON
Classification: Small Quantity Generator

Date form received by agency:2013-08-15 00:00:00.0
Site name: WURTHWOOD GROUP CHARLESTON
Classification: Small Quantity Generator

Date form received by agency:2010-04-06 00:00:00.0
Site name: WURTHWOOD GROUP CHARLESTON
Classification: Small Quantity Generator

Date form received by agency:2008-04-21 00:00:00.0
Site name: WURTHWOOD GROUP CHARLESTON
Classification: Small Quantity Generator

Date form received by agency:2006-11-17 00:00:00.0
Site name: WURTHWOOD GROUP CHARLESTON
Classification: Small Quantity Generator

Hazardous Waste Summary:

. Waste code: D001
. Waste name: IGNITABLE WASTE

Facility Has Received Notices of Violations:

Regulation violated: Not reported
Area of violation: Generators - Pre-transport
Date violation determined: 2017-01-19 00:00:00.0
Date achieved compliance: 2017-01-23 00:00:00.0
Violation lead agency: State

Map ID
Direction
Distance
Elevation

MAP FINDINGS

Site

Database(s)

EDR ID Number
EPA ID Number

WURTHWOOD GROUP CHARLESTON (Continued)

1010331953

Enforcement action: COMPLIANCE EVALUATION INSPECTION ON-SITE
Enforcement action date: Not reported
Enf. disposition status: Not reported
Enf. disp. status date: Not reported
Enforcement lead agency: Not reported
Proposed penalty amount: Not reported
Final penalty amount: Not reported
Paid penalty amount: Not reported

Regulation violated: Not reported
Area of violation: TSD IS-Container Use and Management
Date violation determined: 2017-01-19 00:00:00.0
Date achieved compliance: 2017-01-23 00:00:00.0
Violation lead agency: State
Enforcement action: COMPLIANCE EVALUATION INSPECTION ON-SITE
Enforcement action date: Not reported
Enf. disposition status: Not reported
Enf. disp. status date: Not reported
Enforcement lead agency: Not reported
Proposed penalty amount: Not reported
Final penalty amount: Not reported
Paid penalty amount: Not reported

Regulation violated: Not reported
Area of violation: Generators - Pre-transport
Date violation determined: 2006-12-05 00:00:00.0
Date achieved compliance: 2007-01-22 00:00:00.0
Violation lead agency: State
Enforcement action: COMPLIANCE EVALUATION INSPECTION ON-SITE
Enforcement action date: 2006-12-11 00:00:00.0
Enf. disposition status: Not reported
Enf. disp. status date: Not reported
Enforcement lead agency: State
Proposed penalty amount: Not reported
Final penalty amount: Not reported
Paid penalty amount: Not reported

Regulation violated: Not reported
Area of violation: TSD IS-General Facility Standards
Date violation determined: 2006-12-05 00:00:00.0
Date achieved compliance: 2007-01-22 00:00:00.0
Violation lead agency: State
Enforcement action: COMPLIANCE EVALUATION INSPECTION ON-SITE
Enforcement action date: 2006-12-11 00:00:00.0
Enf. disposition status: Not reported
Enf. disp. status date: Not reported
Enforcement lead agency: State
Proposed penalty amount: Not reported
Final penalty amount: Not reported
Paid penalty amount: Not reported

Regulation violated: Not reported
Area of violation: TSD IS-Container Use and Management
Date violation determined: 2006-12-05 00:00:00.0
Date achieved compliance: 2007-01-22 00:00:00.0
Violation lead agency: State
Enforcement action: COMPLIANCE EVALUATION INSPECTION ON-SITE

Map ID
Direction
Distance
Elevation

MAP FINDINGS

Site

Database(s)

EDR ID Number
EPA ID Number

WURTHWOOD GROUP CHARLESTON (Continued)

1010331953

Enforcement action date: 2006-12-11 00:00:00.0
Enf. disposition status: Not reported
Enf. disp. status date: Not reported
Enforcement lead agency: State
Proposed penalty amount: Not reported
Final penalty amount: Not reported
Paid penalty amount: Not reported

Evaluation Action Summary:

Evaluation date: 2006-12-05 00:00:00.0
Evaluation: LETTER OF INTENT TO INITIATE ENFORCEMENT ACTION
Area of violation: TSD IS-General Facility Standards
Date achieved compliance: 2007-01-22 00:00:00.0
Evaluation lead agency: State

Evaluation date: 2006-12-05 00:00:00.0
Evaluation: LETTER OF INTENT TO INITIATE ENFORCEMENT ACTION
Area of violation: TSD IS-Container Use and Management
Date achieved compliance: 2007-01-22 00:00:00.0
Evaluation lead agency: State

Evaluation date: 2006-12-05 00:00:00.0
Evaluation: LETTER OF INTENT TO INITIATE ENFORCEMENT ACTION
Area of violation: Generators - Pre-transport
Date achieved compliance: 2007-01-22 00:00:00.0
Evaluation lead agency: State

BB238
ENE
< 1/8
0.090 mi.
475 ft.

BEECH HILL LLC
4325 LEAR ST
NORTH CHARLESTON, SC 29411
Site 2 of 2 in cluster BB

RCRA NonGen / NLR **1000835543**
SCD987596210

Actual:
40 ft.

RCRA NonGen / NLR:

Date form received by agency:1998-11-02 00:00:00.0

Focus Map:
12

Facility name: BEECH HILL LLC
Facility address: 4325 LEAR ST
NORTH CHARLESTON, SC 29411

EPA ID: SCD987596210
Mailing address: LINKSIDE COURT
ISLE OF PALMS, SC 29451

Contact: JACK SMITH
Contact address: 35 LINKSIDE COURT
ISLE OF PALMS, SC 29451

Contact country: US
Contact telephone: 803-720-4309
Contact email: Not reported

EPA Region: 04
Classification: Non-Generator

Description: Handler: Non-Generators do not presently generate hazardous waste

Owner/Operator Summary:

Owner/operator name: BEECH HILL LLC
Owner/operator address: 35 LINKSIDE COURT
ISLE OF PALMS, SC 29451

Owner/operator country: Not reported
Owner/operator telephone: 803-696-3019
Owner/operator email: Not reported

Map ID
Direction
Distance
Elevation

MAP FINDINGS

Site

Database(s)

EDR ID Number
EPA ID Number

BEECH HILL LLC (Continued)

1000835543

Owner/operator fax: Not reported
Owner/operator extension: Not reported
Legal status: Private
Owner/Operator Type: Owner
Owner/Op start date: Not reported
Owner/Op end date: Not reported

Handler Activities Summary:

U.S. importer of hazardous waste: No
Mixed waste (haz. and radioactive): No
Recycler of hazardous waste: No
Transporter of hazardous waste: No
Treater, storer or disposer of HW: No
Underground injection activity: No
On-site burner exemption: No
Furnace exemption: No
Used oil fuel burner: No
Used oil processor: No
User oil refiner: No
Used oil fuel marketer to burner: No
Used oil Specification marketer: No
Used oil transfer facility: No
Used oil transporter: No

Hazardous Waste Summary:

. Waste code: U185
. Waste name: BENZENE, PENTACHLORONITRO- (OR) PENTACHLORONITROBENZENE (PCNB)
Violation Status: No violations found

239
WSW
< 1/8
0.091 mi.
478 ft.

GENERAL BATTERY
2416 AIR PARK RD
NORTH CHARLESTON, SC

SC LUST U004155489
SC UST N/A

Actual:
55 ft.
Focus Map:
4

LUST:
Name: GENERAL BATTERY
Address: 2416 AIR PARK RD
City,State,Zip: NORTH CHARLESTON, SC 29406-6160
Release Number: 1
Facility ID: 19524
Release Status Number: 1
Substance: PETROL
Tank Owner Company Name: GENERAL BATTERY
Tank Owner Last Name: GENERAL BATTERY
Tank Owner First name: Not reported
NFA Date: 10/16/2012
Tank Owner City: NORTH CHARLESTON
Confirmed Date: 07/13/2010
Release Date: 06/28/2010
EID: 66959106
Local Facility District: Charleston EQC Office
SCRBCA Class Number: 3BF
Release Fin Type Code: RS
Qualified: Not reported
Release Source: UST

Map ID
Direction
Distance
Elevation

MAP FINDINGS

Site

Database(s)

EDR ID Number
EPA ID Number

GENERAL BATTERY (Continued)

U004155489

Local Fac Last Name: GENERAL BATTERY
Local Fac First Name: Not reported
User Name: SHRADEAA
Cleanup Initiated Date: 07/13/2010
Prefix: N
Total Score: 1

LUST:

Release Date: 06/28/2010
Cleanup Complete Date: 10/16/2012
Depth to Ground Water: 4.740
Ground Water Flow Direction: SE
Release Number: 1
Confirmed date: 07/13/2010
RP Name: ORPHAN GENERAL BATTERY
RP Address: 2416 AIR PARK RD
RP City: NORTH CHARLESTON
RP State: SC
RP Zip: 29406-6160
SCRBCA Class Code: CLASS3BF
Project Manager: SHRADER, ART A
Release Fin Type Code: RS

UST:

Name: GENERAL BATTERY
Address: 2416 AIR PARK RD
City: NORTH CHARLESTON
Facility ID: 19524
Permit: N 19524
Owner: GENERAL BATTERY
Owner Address: 2416 AIR PARK RD
Owner City, st, zip: NORTH CHARLESTON SC 29406-6160
Owner Phone: Not reported

Tank ID: 1
Status: **Abandoned**
Capacity: 4000
Product: Gasoline
Calcage: 0

AY240
SE
< 1/8
0.091 mi.
479 ft.

CARTA
3805 SEIBERLING RD
CHARLESTON, SC
Site 2 of 2 in cluster AY

SC UST **U003521558**
SC Financial Assurance **N/A**

Actual:
38 ft.
Focus Map:
12

UST:
Name: CARTA
Address: 3805 SEIBERLING RD
City: CHARLESTON
Facility ID: 17094
Permit: P 17094
Owner: CHARLESTON AREA REGIONAL TRANSPORTATION AUTHORITY
Owner Address: 1362 MCMILLAN AVE STE 100
Owner City, st, zip: NORTH CHARLESTON SC 29405
Owner Phone: 843-724-7420

Map ID
 Direction
 Distance
 Elevation

MAP FINDINGS

Site

Database(s)

EDR ID Number
 EPA ID Number

CARTA (Continued)

U003521558

Tank ID: 1
Status: Abandoned
 Capacity: 12000
 Product: Diesel fuel
 Calcage: 0

SC Financial Assurance 3:

Name: CARTA
 Address: 3805 SEIBERLING RD
 City,State,Zip: CHARLESTON, SC 29418
 Owner Name: CHARLESTON AREA REGIONAL TRANSPORTATION AUTHORITY
 Owner Address: 1362 MCMILLAN AVE STE 100
 Owner City: NORTH CHARLESTON
 Owner State: SC
 Owner Zip: 29405
 Mechanism: Self Insurance 280.101
 Date Expired: 2/1/2009
 Bill: 0

AQ241
 South
 < 1/8
 0.091 mi.
 482 ft.

PETRO-PANTRY INC
5148 N RHETT AVE
CHARLESTON, SC 29406
 Site 4 of 4 in cluster AQ

EDR Hist Auto 1020261110
N/A

Actual: EDR Hist Auto
 5 ft.

Focus Map:
 5

Year:	Name:	Type:
1992	PETRO-PANTRY INC	Gasoline Service Stations, NEC
1993	PETRO-PANTRY INC	Gasoline Service Stations, NEC
1994	PETRO-PANTRY INC	Gasoline Service Stations, NEC
1995	PETRO-PANTRY INC	Gasoline Service Stations, NEC
1996	PETRO-PANTRY INC	Gasoline Service Stations, NEC

242
 SSW
 < 1/8
 0.093 mi.
 491 ft.

STILL WILLIAM R
5255 BRADDOCK AVE
N CHARLESTON, SC 29406

EDR Hist Auto 1020826322
N/A

Actual: EDR Hist Auto
 13 ft.

Focus Map:
 5

Year:	Name:	Type:
1985	STILL WILLIAM R	Gasoline Service Stations
1986	STILL WILLIAM R	Gasoline Service Stations
1987	STILL WILLIAM R	Gasoline Service Stations
1988	STILL WILLIAM R	Gasoline Service Stations
1989	STILL WILLIAM R	Gasoline Service Stations
1990	STILL WILLIAM R	Gasoline Service Stations
1991	STILL WILLIAM R	Gasoline Service Stations
1992	STILL WILLIAM R	Gasoline Service Stations
1993	STILL WILLIAM R	Gasoline Service Stations
1994	STILL WILLIAM R	Gasoline Service Stations
1995	STILL WILLIAM R	Gasoline Service Stations

Map ID
Direction
Distance
Elevation

MAP FINDINGS

Site

Database(s)
EDR ID Number
EPA ID Number

243
SSW
< 1/8
0.093 mi.
492 ft.

SC LUST
SC UST
U004018010
N/A

Actual:
21 ft.
Focus Map:
13

LUST:
Name: HOLOX LTD
Address: 4301 ARCO LN
City,State,Zip: CHARLESTON, SC 29418
Release Number: 1
Facility ID: 01671
Release Status Number: Not reported
Substance: PETRO
Tank Owner Company Name: HOLOX LTD
Tank Owner Last Name: Not reported
Tank Owner First name: Not reported
NFA Date: 04/16/1998
Tank Owner City: Not reported
Confirmed Date: Not reported
Release Date: 06/02/1993
EID: Not reported
Local Facility District: Not reported
SCRBCA Class Number: Not reported
Release Fin Type Code: Not reported
Qualified: Not reported
Release Source: Not reported
Local Fac Last Name: Not reported
Local Fac First Name: Not reported
User Name: THOMADL
Cleanup Initiated Date: 06/14/1993
Prefix: Not reported
Total Score: Not reported

UST:
Name: HOLOX LTD
Address: 4301 ARCO LN
City: CHARLESTON
Facility ID: 01671
Permit: N 01671
Owner: HOLOX LTD
Owner Address: 1500 INDIAN TRAIL RD STE C
Owner City, st, zip: NORCROSS GA 30093
Owner Phone: 770-925-4640

Tank ID: 1
Status: Abandoned
Capacity: 1000
Product: Diesel fuel
Calcage: 10

Name: HOLOX LTD
Address: 4301 ARCO LN
City: CHARLESTON

Tank ID: 2
Status: Abandoned
Capacity: 1000
Product: Gasoline

Map ID
Direction
Distance
Elevation

MAP FINDINGS

Site

Database(s)

EDR ID Number
EPA ID Number

HOLOX LTD (Continued)

U004018010

Calcage: 10

Name: HOLOX LTD
Address: 4301 ARCO LN
City: CHARLESTON

Tank ID: 3
Status: Abandoned
Capacity: 1000
Product: Gasoline
Calcage: 10

**BC244
NNE
< 1/8
0.094 mi.
498 ft.**

**SIMONS BALANCING & MACHINE WKS
1987 ASHLEY RIVER RD
CHARLESTON, SC 29407**

**RCRA-VSQG 1004780680
FINDS SCD987593357
ECHO**

Site 1 of 8 in cluster BC

**Actual:
19 ft.**

RCRA-VSQG:

Date form received by agency:2002-03-27 00:00:00.0

**Focus Map:
20**

Facility name: SIMONS BALANCING & MACHINE WKS
Facility address: 1987 ASHLEY RIVER RD
CHARLESTON, SC 29407

EPA ID: SCD987593357
Mailing address: ASHLEY RIVER RD
CHARLESTON, SC 29407

Contact: CHARLES W SIMONS
Contact address: 1987 ASHLEY RIVER RD
CHARLESTON, SC 29407

Contact country: US
Contact telephone: 803-766-3911
Contact email: Not reported

EPA Region: 04
Classification: Conditionally Exempt Small Quantity Generator

Description: Handler: generates 100 kg or less of hazardous waste per calendar month, and accumulates 1000 kg or less of hazardous waste at any time; or generates 1 kg or less of acutely hazardous waste per calendar month, and accumulates at any time: 1 kg or less of acutely hazardous waste; or 100 kg or less of any residue or contaminated soil, waste or other debris resulting from the cleanup of a spill, into or on any land or water, of acutely hazardous waste; or generates 100 kg or less of any residue or contaminated soil, waste or other debris resulting from the cleanup of a spill, into or on any land or water, of acutely hazardous waste during any calendar month, and accumulates at any time: 1 kg or less of acutely hazardous waste; or 100 kg or less of any residue or contaminated soil, waste or other debris resulting from the cleanup of a spill, into or on any land or water, of acutely hazardous waste

Owner/Operator Summary:

Owner/operator name: CHARLES W SIMONS
Owner/operator address: 1987 ASHLEY RIVER RD
CHARLESTON, SC 29407

Owner/operator country: Not reported
Owner/operator telephone: 803-766-3911
Owner/operator email: Not reported
Owner/operator fax: Not reported

Map ID
Direction
Distance
Elevation

MAP FINDINGS

Site

Database(s)

EDR ID Number
EPA ID Number

SIMONS BALANCING & MACHINE WKS (Continued)

1004780680

Owner/operator extension: Not reported
Legal status: Private
Owner/Operator Type: Owner
Owner/Op start date: Not reported
Owner/Op end date: Not reported

Handler Activities Summary:

U.S. importer of hazardous waste: No
Mixed waste (haz. and radioactive): No
Recycler of hazardous waste: No
Transporter of hazardous waste: No
Treater, storer or disposer of HW: No
Underground injection activity: No
On-site burner exemption: No
Furnace exemption: No
Used oil fuel burner: No
Used oil processor: No
User oil refiner: No
Used oil fuel marketer to burner: No
Used oil Specification marketer: No
Used oil transfer facility: No
Used oil transporter: No

Historical Generators:

Date form received by agency:1992-08-04 00:00:00.0
Site name: SIMONS BALANCING & MACHINE WKS
Classification: Conditionally Exempt Small Quantity Generator

Hazardous Waste Summary:

. Waste code: D002
. Waste name: CORROSIVE WASTE

Violation Status: No violations found

FINDS:

Registry ID: 110002197177
Facility URL: http://ofmpub.epa.gov/enviro/fii_query_detail.disp_program_facility?p_registry_id=110002197177

Environmental Interest/Information System:

SC-EFIS (South Carolina - Environmental Facility Information System) integrates information on environmental facilities, permits, violations, enforcement actions, and compliance activities needed to support regulatory requirements and target environmental quality improvements for the water, air, solid waste, and hazardous waste program areas. The EFIS was developed by the state of South Carolina and Maine joined their system in 2004.
RCRAInfo is a national information system that supports the Resource Conservation and Recovery Act (RCRA) program through the tracking of events and activities related to facilities that generate, transport, and treat, store, or dispose of hazardous waste. RCRAInfo allows RCRA program staff to track the notification, permit, compliance, and corrective action activities required under RCRA.

[Click this hyperlink](#) while viewing on your computer to access additional FINDS: detail in the EDR Site Report.

Map ID
Direction
Distance
Elevation

MAP FINDINGS

Site

Database(s)

EDR ID Number
EPA ID Number

SIMONS BALANCING & MACHINE WKS (Continued)

1004780680

ECHO:

Envid: 1004780680
Registry ID: 110002197177
DFR URL: <http://echo.epa.gov/detailed-facility-report?fid=110002197177>

BC245
NNE
< 1/8
0.095 mi.
500 ft.

BP OIL CO 46673
1980 ASHLEY RD
CHARLESTON, SC
Site 2 of 8 in cluster BC

SC LUST
SC UST
SC RCR
SC Financial Assurance
SC GWCI
U003519528
N/A

Actual:
19 ft.

LUST:

Focus Map:
20

Name: BP OIL CO 46673
Address: 1980 ASHLEY RD
City,State,Zip: CHARLESTON, SC 29407
Release Number: 1
Facility ID: 01376
Release Status Number: Not reported
Substance: PETRO
Tank Owner Company Name: BP OIL INC
Tank Owner Last Name: Not reported
Tank Owner First name: Not reported
NFA Date: 07/24/2008
Tank Owner City: Not reported
Confirmed Date: Not reported
Release Date: 01/07/1987
EID: Not reported
Local Facility District: Not reported
SCRBCA Class Number: Not reported
Release Fin Type Code: Not reported
Qualified: Not reported
Release Source: Not reported
Local Fac Last Name: Not reported
Local Fac First Name: Not reported
User Name: PADGETJP
Cleanup Initiated Date: 06/30/1987
Prefix: Not reported
Total Score: 7

LUST:

Release Date: 01/07/1987
Cleanup Complete Date: Not reported
Depth to Ground Water: 5
Ground Water Flow Direction: SE
Release Number: 1
Confirmed date: 06/30/1987
RP Name: PANTRY INC
RP Address: 1801 DOUGLAS DR
RP City: SANFORD
RP State: NC
RP Zip: 27330
SCRBCA Class Code: CLASS1C
Project Manager: PADGETT, JOEL P
Release Fin Type Code: WS

UST:

Map ID
Direction
Distance
Elevation

MAP FINDINGS

Site

Database(s)

EDR ID Number
EPA ID Number

BP OIL CO 46673 (Continued)

U003519528

Name: BP OIL CO 46673
Address: 1980 ASHLEY RD
City: CHARLESTON
Facility ID: 01376
Permit: P 01376
Owner: BP OIL INC
Owner Address: Not reported
Owner City, st, zip: ALPHARETTA GA 30004-4811
Owner Phone: 770-576-3082

Tank ID: 1
Status: Abandoned
Capacity: 4000
Product: Gasoline
Calcage: Not reported

Name: BP OIL CO 46673
Address: 1980 ASHLEY RD
City: CHARLESTON

Tank ID: 2
Status: Abandoned
Capacity: 4000
Product: Gasoline
Calcage: Not reported

Name: BP OIL CO 46673
Address: 1980 ASHLEY RD
City: CHARLESTON

Tank ID: 3
Status: Abandoned
Capacity: 4000
Product: Gasoline
Calcage: Not reported

Name: BP OIL CO 46673
Address: 1980 ASHLEY RD
City: CHARLESTON

Tank ID: 4
Status: Abandoned
Capacity: 4000
Product: Gasoline
Calcage: Not reported

Name: BP OIL CO 46673
Address: 1980 ASHLEY RD
City: CHARLESTON

Tank ID: 5
Status: Abandoned
Capacity: 10000
Product: Gasoline
Calcage: Not reported

Name: BP OIL CO 46673

Map ID
Direction
Distance
Elevation

MAP FINDINGS

Site

Database(s)

EDR ID Number
EPA ID Number

BP OIL CO 46673 (Continued)

U003519528

Address: 1980 ASHLEY RD
City: CHARLESTON

Tank ID: 6
Status: Abandoned
Capacity: 10000
Product: Gasoline
Calcage: Not reported

Name: BP OIL CO 46673
Address: 1980 ASHLEY RD
City: CHARLESTON

Tank ID: 7
Status: Abandoned
Capacity: 10000
Product: Gasoline
Calcage: Not reported

RCR:

Name: BP OIL CO 46673
Address: 1980 ASHLEY RD
City,State,Zip: CHARLESTON, SC 29407
Entity Responsibility: Not reported
Region: Not reported
Tax Id: 353-13-00-001
Latitude: 32.80887
Longitude: -80.02538
Tracking Number: 01376
Regulatory Program: Not reported
Reported: 01/07/87
CU-MCL: 07/24/08
Unit Type: Not reported
Unit Number/Letter: Not reported
Area/Acres: Not reported
Affected Media: Not reported
Site/Unit: Not reported
Conditions: Not reported

Associated Response/Corrective Action: Not reported
Associated Chemicals Requiring: Not reported

SC Financial Assurance 3:

Name: BP OIL CO 46673
Address: 1980 ASHLEY RD
City,State,Zip: CHARLESTON, SC 29407
Owner Name: BP OIL INC
Owner Address: Not reported
Owner City: ALPHARETTA
Owner State: GA
Owner Zip: 30004-4811
Mechanism: Environmental Insurance
Date Expired: 1/1/1999
Bill: 0

SC GWIC:

Bureau: BLWM

Map ID
 Direction
 Distance
 Elevation

MAP FINDINGS

Site

Database(s)

EDR ID Number
 EPA ID Number

BP OIL CO 46673 (Continued)

U003519528

EAP ID: Not reported
 Solid Waste Permit #: Not reported
 Bureau of Land & Waste Management File #: Not reported
 Permit Number: 01376
 WPC Permit: Not reported
 Program: DUST
 Contamination: PETRO
 Petroleum Products: True
 Volatile Organic Compounds: False
 Metals: False
 Nitrates or Potential to Nitrate: False
 Pesticides & Herbicides: False
 Polychlorinated Biphenyls: False
 Base, Neutral, & Acid Extractables: False
 Phenols: False
 Radionuclides Over Max Contaminant Levels: False
 Sources Not In Other Categories: False
 Source: UST
 Underground Storage Tanks: True
 Pits, Ponds, & Lagoons: False
 Spills & Leaks: False
 Landfills: False
 Aboveground Storage Tank: False
 Spray Irrigation: False
 Single-Event Spill: False
 Unpermitted Disposal: False
 Septic Tank/Tile Field: False
 Substances Not In Other Categories: False
 Sources of Contamination Undetermined: False
 Assessment: No
 Monitoring: No
 Remediation: Yes
 Surface Impact: No
 Drinking Water Well Impact: No
 Remarks: Site ID # 01376. RBCA Classification 1C7. Approved Monitored Natural Attenuation (MNA Awaiti.

246
 WSW
 < 1/8
 0.095 mi.
 502 ft.

WALMART SUPERCENTER 3367
4920 CENTRE POINTE DR
N CHARLESTON, SC 29406

RCRA-SQG 1007571745
SCR000766303

Actual:
19 ft.
Focus Map:
8

RCRA-SQG:
 Date form received by agency: 2019-01-22 00:00:00.0
 Facility name: WALMART SUPERCENTER 3367
 Facility address: 4920 CENTRE POINTE DR
 N CHARLESTON, SC 29406
 EPA ID: SCR000766303
 Mailing address: PO BOX 8041
 BENTONVILLE, AR 72712-8041
 Contact: CASSIE CLARK
 Contact address: PO BOX 8041
 BENTONVILLE, AR 72712-8041
 Contact country: US
 Contact telephone: 479-204-6188
 Contact email: CASSIE.CLARK@WALMART.COM
 EPA Region: 04

Map ID
Direction
Distance
Elevation

MAP FINDINGS

Site

Database(s)

EDR ID Number
EPA ID Number

WALMART SUPERCENTER 3367 (Continued)

1007571745

Land type: Private
Classification: Small Small Quantity Generator
Description: Handler: generates more than 100 and less than 1000 kg of hazardous waste during any calendar month and accumulates less than 6000 kg of hazardous waste at any time; or generates 100 kg or less of hazardous waste during any calendar month, and accumulates more than 1000 kg of hazardous waste at any time

Owner/Operator Summary:

Owner/operator name: WALMART STORES EAST LP
Owner/operator address: P. O. BOX 8041
BENTONVILLE, AR 72712
Owner/operator country: US
Owner/operator telephone: 479-204-0402
Owner/operator email: Not reported
Owner/operator fax: Not reported
Owner/operator extension: Not reported
Legal status: Private
Owner/Operator Type: Owner
Owner/Op start date: 2004-08-23 00:00:00.
Owner/Op end date: Not reported

Owner/operator name: WALMART STORES EAST LP
Owner/operator address: P. O. BOX 8041
BENTONVILLE, AR 72712
Owner/operator country: US
Owner/operator telephone: 479-204-0402
Owner/operator email: Not reported
Owner/operator fax: Not reported
Owner/operator extension: Not reported
Legal status: Private
Owner/Operator Type: Operator
Owner/Op start date: 2004-08-23 00:00:00.
Owner/Op end date: Not reported

Handler Activities Summary:

U.S. importer of hazardous waste: No
Mixed waste (haz. and radioactive): No
Recycler of hazardous waste: No
Transporter of hazardous waste: No
Treater, storer or disposer of HW: No
Underground injection activity: No
On-site burner exemption: No
Furnace exemption: No
Used oil fuel burner: No
Used oil processor: No
User oil refiner: No
Used oil fuel marketer to burner: No
Used oil Specification marketer: No
Used oil transfer facility: No
Used oil transporter: No

Historical Generators:

Date form received by agency: 2018-01-24 00:00:00.0
Site name: WALMART SUPERCENTER 3367
Classification: Small Quantity Generator

Map ID
Direction
Distance
Elevation

MAP FINDINGS

Site

Database(s)

EDR ID Number
EPA ID Number

WALMART SUPERCENTER 3367 (Continued)

1007571745

Date form received by agency:2017-01-30 00:00:00.0
Site name: WALMART SUPERCENTER 3367
Classification: Small Quantity Generator

Date form received by agency:2016-06-10 00:00:00.0
Site name: WALMART SUPERCENTER 3367
Classification: Conditionally Exempt Small Quantity Generator

Date form received by agency:2016-01-22 00:00:00.0
Site name: WALMART SUPERCENTER 3367
Classification: Conditionally Exempt Small Quantity Generator

Date form received by agency:2015-01-27 00:00:00.0
Site name: WALMART SUPERCENTER 3367
Classification: Small Quantity Generator

Date form received by agency:2014-01-23 00:00:00.0
Site name: WALMART SUPERCENTER 3367
Classification: Small Quantity Generator

Date form received by agency:2013-01-29 00:00:00.0
Site name: WALMART SUPERCENTER 3367
Classification: Small Quantity Generator

Date form received by agency:2012-01-31 00:00:00.0
Site name: WALMART SUPERCENTER 3367
Classification: Small Quantity Generator

Date form received by agency:2011-01-24 00:00:00.0
Site name: WALMART SUPERCENTER 3367
Classification: Small Quantity Generator

Date form received by agency:2010-11-05 00:00:00.0
Site name: WALMART SUPERCENTER 3367
Classification: Small Quantity Generator

Date form received by agency:2010-02-01 00:00:00.0
Site name: WALMART SUPERCENTER 3367
Classification: Small Quantity Generator

Date form received by agency:2008-01-30 00:00:00.0
Site name: WALMART SUPERCENTER 3367
Classification: Small Quantity Generator

Date form received by agency:2007-07-09 00:00:00.0
Site name: WALMART SUPERCENTER 3367
Classification: Small Quantity Generator

Date form received by agency:2004-08-23 00:00:00.0
Site name: WALMART SUPERCENTER 3367
Classification: Conditionally Exempt Small Quantity Generator

Hazardous Waste Summary:

. Waste code: D001
. Waste name: IGNITABLE WASTE

Map ID
Direction
Distance
Elevation

MAP FINDINGS

Site

Database(s)

EDR ID Number
EPA ID Number

WALMART SUPERCENTER 3367 (Continued)

1007571745

- . Waste code: D002
- . Waste name: CORROSIVE WASTE

- . Waste code: D003
- . Waste name: REACTIVE WASTE

- . Waste code: D004
- . Waste name: ARSENIC

- . Waste code: D005
- . Waste name: BARIUM

- . Waste code: D006
- . Waste name: CADMIUM

- . Waste code: D007
- . Waste name: CHROMIUM

- . Waste code: D008
- . Waste name: LEAD

- . Waste code: D009
- . Waste name: MERCURY

- . Waste code: D010
- . Waste name: SELENIUM

- . Waste code: D011
- . Waste name: SILVER

- . Waste code: D016
- . Waste name: 2,4-D (2,4-DICHLOROPHENOXYACETIC ACID)

- . Waste code: D018
- . Waste name: BENZENE

- . Waste code: D022
- . Waste name: CHLOROFORM

- . Waste code: D024
- . Waste name: M-CRESOL

- . Waste code: D025
- . Waste name: P-CRESOL

- . Waste code: D026
- . Waste name: CRESOL

- . Waste code: D027
- . Waste name: 1,4-DICHLOROBENZENE

- . Waste code: D030
- . Waste name: 2,4-DINITROTOLUENE

- . Waste code: D035
- . Waste name: METHYL ETHYL KETONE

Map ID
Direction
Distance
Elevation

MAP FINDINGS

Site

Database(s)

EDR ID Number
EPA ID Number

WALMART SUPERCENTER 3367 (Continued)

1007571745

. Waste code: D039
. Waste name: TETRACHLOROETHYLENE

. Waste code: D040
. Waste name: TRICHLOROETHYLENE

. Waste code: D043
. Waste name: VINYL CHLORIDE

. Waste code: P001
. Waste name: 2H-1-BENZOPYRAN-2-ONE, 4-HYDROXY-3-(3-OXO-1-PHENYLBUTYL)-, & SALTS, WHEN PRESENT AT CONCENTRATIONS GREATER THAN 0.3% (OR) WARFARIN, & SALTS, WHEN PRESENT AT CONCENTRATIONS GREATER THAN 0.3%

. Waste code: P046
. Waste name: ALPHA,ALPHA-DIMETHYLPHENETHYLAMINE (OR) BENZENEETHANAMINE, ALPHA, ALPHA-DIMETHYL-

. Waste code: P075
. Waste name: NICOTINE, & SALTS (OR) PYRIDINE, 3-(1-METHYL-2-PYRROLIDINYL)-,(S)-, & SALTS

. Waste code: U002
. Waste name: 2-PROPANONE (I) (OR) ACETONE (I)

. Waste code: U034
. Waste name: ACETALDEHYDE, TRICHLORO- (OR) CHLORAL

. Waste code: U035
. Waste name: BENZENE BUTANOIC ACID, 4-[BIS(2-CHLOROETHYL)AMINO]- (OR) CHLORAMBUCIL

. Waste code: U058
. Waste name: 2H-1,3,2-OXAZAPHOSPHORIN-2-AMINE, N,N-BIS(2-CHLOROETHYL)TETRAHYDRO-, 2-OXIDE (OR) CYCLOPHOSPHAMIDE

. Waste code: U072
. Waste name: BENZENE, 1,4-DICHLORO- (OR) P-DICHLOROBENZENE

. Waste code: U080
. Waste name: METHANE, DICHLORO- (OR) METHYLENE CHLORIDE

. Waste code: U089
. Waste name: DIETHYLSTILBESTEROL (OR) PHENOL, 4,4'-(1,2-DIETHYL-1,2-ETHENEDIYL)BIS, (E)-

. Waste code: U122
. Waste name: FORMALDEHYDE

. Waste code: U129
. Waste name: CYCLOHEXANE, 1,2,3,4,5,6-HEXACHLORO-, (1ALPHA, 2ALPHA, 3BETA, 4ALPHA, 5ALPHA, 6BETA)- (OR) LINDANE

. Waste code: U132
. Waste name: HEXACHLOROPHENE (OR) PHENOL, 2,2'-METHYLENEBIS[3,4,6-TRICHLORO-

. Waste code: U134
. Waste name: HYDROFLUORIC ACID (C,T) (OR) HYDROGEN FLUORIDE (C,T)

Map ID
 Direction
 Distance
 Elevation

MAP FINDINGS

Site

Database(s)

EDR ID Number
 EPA ID Number

WALMART SUPERCENTER 3367 (Continued)

1007571745

- . Waste code: U150
- . Waste name: L-PHENYLALANINE, 4-[BIS(2-CHLOROETHYL)AMINO]- (OR) MELPHALAN

- . Waste code: U154
- . Waste name: METHANOL (I) (OR) METHYL ALCOHOL (I)

- . Waste code: U159
- . Waste name: 2-BUTANONE (I,T) (OR) METHYL ETHYL KETONE (MEK) (I,T)

- . Waste code: U165
- . Waste name: NAPHTHALENE

- . Waste code: U182
- . Waste name: 1,3,5-TRIOXANE, 2,4,6-TRIMETHYL- (OR) PARALDEHYDE

- . Waste code: U188
- . Waste name: PHENOL

- . Waste code: U200
- . Waste name: RESERPINE (OR) YOHIMBAN-16-CARBOXYLIC ACID, 11,17-DIMETHOXY-18-[(3,4,5-TRIMETHOXYBENZOYL)OXY]-, METHYL ESTER, (3BETA, 16BETA, 17ALPHA, 18BETA, 20ALPHA)-

- . Waste code: U205
- . Waste name: SELENIUM SULFIDE (OR) SELENIUM SULFIDE SES2 (R,T)

- . Waste code: U210
- . Waste name: ETHENE, TETRACHLORO- (OR) TETRACHLOROETHYLENE

- . Waste code: U240
- . Waste name: 2,4-D, SALTS & ESTERS (OR) ACETIC ACID, (2,4-DICHLOROPHENOXY)-, SALTS & ESTERS (OR) DICHLOROPHENOXYACETIC ACID 2,4-D

- . Waste code: U249
- . Waste name: ZINC PHOSPHIDE ZN3P2, WHEN PRESENT AT CONCENTRATIONS OF 10% OR LESS

- . Waste code: U279
- . Waste name: CARBARYL (OR) 1-NAPHTHALENOL, METHYLCARBAMATE

- . Waste code: U409
- . Waste name: CARBAMIC ACID, [1,2-PHENYLENEBIS (IMINOCARBONOTHIOYL)]BIS-, DIMETHYL ESTER (OR) THIOPHANATE-METHYL

- . Waste code: U411
- . Waste name: PHENOL, 2-(1-METHYLETHOXY)-, METHYLCARBAMATE (OR) PROPOXUR

- Violation Status: No violations found

BD247 **MOTOR CONVOY INC**
WSW **2440 REMOUNT RD**
< 1/8 **NORTH CHARLESTON, SC**
0.096 mi.
508 ft. **Site 1 of 2 in cluster BD**

SC UST **U004254632**
N/A

Actual: **UST:**
61 ft. **Name:** **MOTOR CONVOY INC**
Focus Map: **Address:** **2440 REMOUNT RD**
4 **City:** **NORTH CHARLESTON**
 Facility ID: **01648**

Map ID
Direction
Distance
Elevation

MAP FINDINGS

Site

Database(s)

EDR ID Number
EPA ID Number

MOTOR CONVOY INC (Continued)

U004254632

Permit: N 01648
Owner: CHARLESTON CITY OF
Owner Address: 262 & 264 MEETING ST
Owner City, st, zip: CHARLESTON SC 29402-0304
Owner Phone: 843-724-7154

Tank ID: Not reported
Status: Not reported
Capacity: Not reported
Product: Not reported
Calcage: Not reported

BD248
WSW
< 1/8
0.096 mi.
508 ft.

MOTOR CONVOY
2440 REMOUNT RD
CHARLESTON, SC
Site 2 of 2 in cluster BD

SC LUST
SC UST
SC Financial Assurance
U003525875
N/A

Actual:
61 ft.
Focus Map:
4

LUST:
Name: MOTOR CONVOY
Address: 2440 REMOUNT RD
City,State,Zip: CHARLESTON, SC 29418
Release Number: 1
Facility ID: 14361
Release Status Number: 1
Substance: PETRO
Tank Owner Company Name: CHARLESTON CITY OF
Tank Owner Last Name: CHARLESTON CITY OF
Tank Owner First name: Not reported
NFA Date: 06/09/2003
Tank Owner City: CHARLESTON
Confirmed Date: 07/14/1992
Release Date: 12/31/1991
EID: 1779329
Local Facility District: Charleston EQC Office
SCRBCA Class Number: 3BF
Release Fin Type Code: WS
Qualified: Y
Release Source: UST
Local Fac Last Name: MOTOR CONVOY
Local Fac First Name: Not reported
User Name: MAXWELSR
Cleanup Initiated Date: 07/14/1992
Prefix: N
Total Score: 1

LUST:
Release Date: 12/31/1991
Cleanup Complete Date: 05/23/2003
Depth to Ground Water: 2.98
Ground Water Flow Direction: S
Release Number: 1
Confirmed date: 07/14/1992
RP Name: CHARLESTON CITY OF GARAGE
RP Address: 1950 MILFORD ST
RP City: CHARLESTON
RP State: SC
RP Zip: 29405

Map ID
Direction
Distance
Elevation

MAP FINDINGS

Site

Database(s)

EDR ID Number
EPA ID Number

MOTOR CONVOY (Continued)

U003525875

SCRBCA Class Code: CLASS3BF
Project Manager: MAXWELL, STEPHEN R
Release Fin Type Code: WS

UST:

Name: MOTOR CONVOY
Address: 2440 REMOUNT RD
City: CHARLESTON
Facility ID: 14361
Permit: N 14361
Owner: CHARLESTON CITY OF
Owner Address: 262 & 264 MEETING ST
Owner City, st, zip: CHARLESTON SC 29402-0304
Owner Phone: 843-724-7154

Tank ID: 1
Status: Abandoned
Capacity: 8000
Product: Gasoline
Calclage: 20

Name: MOTOR CONVOY
Address: 2440 REMOUNT RD
City: CHARLESTON

Tank ID: 2
Status: Abandoned
Capacity: 8000
Product: Gasoline
Calclage: 20

SC Financial Assurance 3:

Name: MOTOR CONVOY
Address: 2440 REMOUNT RD
City,State,Zip: CHARLESTON, SC 29418
Owner Name: CHARLESTON CITY OF
Owner Address: 262 & 264 MEETING ST
Owner City: CHARLESTON
Owner State: SC
Owner Zip: 29402-0304
Mechanism: LG Self Insurance
Date Expired: Not reported
Bill: 0

BA249 CIRCLE K 2705123
SSW 3855 W MONTAGUE AVE
< 1/8 NORTH CHARLESTON, SC
0.100 mi.
527 ft. Site 2 of 5 in cluster BA

SC LUST U004017679
SC UST N/A
SC Financial Assurance

Actual: LUST:
38 ft. Name: CIRCLE K 2705123
Focus Map: Address: 3855 W MONTAGUE AVE
12 City,State,Zip: NORTH CHARLESTON, SC 29418
Release Number: 1
Facility ID: 01484

Map ID
Direction
Distance
Elevation

MAP FINDINGS

Site

Database(s)

EDR ID Number
EPA ID Number

CIRCLE K 2705123 (Continued)

U004017679

Release Status Number: Not reported
Substance: PETRO
Tank Owner Company Name: CIRCLE K STORES INC
Tank Owner Last Name: Not reported
Tank Owner First name: Not reported
NFA Date: 04/19/2002
Tank Owner City: Not reported
Confirmed Date: Not reported
Release Date: 11/28/1989
EID: Not reported
Local Facility District: Not reported
SCRBCA Class Number: Not reported
Release Fin Type Code: Not reported
Qualified: Not reported
Release Source: Not reported
Local Fac Last Name: Not reported
Local Fac First Name: Not reported
User Name: MAXWELSR
Cleanup Initiated Date: 11/28/1989
Prefix: Not reported
Total Score: 5

LUST:

Release Date: 11/28/1989
Cleanup Complete Date: 04/19/2002
Depth to Ground Water: 5
Ground Water Flow Direction: SE
Release Number: 1
Confirmed date: 11/28/1989
RP Name: TOSCO MARKETING COMPANY
RP Address: 5650 BRECKENRIDGE PKWY STE 300
RP City: TAMPA
RP State: FL
RP Zip: 33610
SCRBCA Class Code: CLASS3BF
Project Manager: MAXWELL, STEPHEN R
Release Fin Type Code: QNW

UST:

Name: CIRCLE K 2705123
Address: 3855 W MONTAGUE AVE
City: NORTH CHARLESTON
Facility ID: 01484
Permit: P 01484
Owner: CIRCLE K STORES INC
Owner Address: 1100 SITUS CT
Owner City, st, zip: RALEIGH NC 27606
Owner Phone: 800-476-7574

Tank ID: 1
Status: **Currently in Use**
Capacity: 10000
Product: Gasoline RUL
Calcage: 0

Name: CIRCLE K 2705123

Map ID
Direction
Distance
Elevation

MAP FINDINGS

Site

Database(s)

EDR ID Number
EPA ID Number

CIRCLE K 2705123 (Continued)

U004017679

Address: 3855 W MONTAGUE AVE
City: NORTH CHARLESTON

Tank ID: 10
Status: **Abandoned**
Capacity: 1000
Product: Gasoline
Calcage: Not reported

Name: CIRCLE K 2705123
Address: 3855 W MONTAGUE AVE
City: NORTH CHARLESTON

Tank ID: 11
Status: **Abandoned**
Capacity: 1000
Product: Waste oil, burnt oil, used oil
Calcage: Not reported

Name: CIRCLE K 2705123
Address: 3855 W MONTAGUE AVE
City: NORTH CHARLESTON

Tank ID: 2
Status: **Currently in Use**
Capacity: 10000
Product: Gasoline Plus
Calcage: 0

Name: CIRCLE K 2705123
Address: 3855 W MONTAGUE AVE
City: NORTH CHARLESTON

Tank ID: 3
Status: **Currently in Use**
Capacity: 10000
Product: Gasoline Super/Prem
Calcage: 0

Name: CIRCLE K 2705123
Address: 3855 W MONTAGUE AVE
City: NORTH CHARLESTON

Tank ID: 4
Status: **Abandoned**
Capacity: 12000
Product: Gasoline
Calcage: Not reported

Name: CIRCLE K 2705123
Address: 3855 W MONTAGUE AVE
City: NORTH CHARLESTON

Tank ID: 5
Status: **Abandoned**
Capacity: 12000
Product: Gasoline

Map ID
Direction
Distance
Elevation

MAP FINDINGS

Site

Database(s)

EDR ID Number
EPA ID Number

CIRCLE K 2705123 (Continued)

U004017679

Calcage: Not reported

Name: CIRCLE K 2705123
Address: 3855 W MONTAGUE AVE
City: NORTH CHARLESTON

Tank ID: 6
Status: **Abandoned**
Capacity: 12000
Product: Gasoline
Calcage: Not reported

Name: CIRCLE K 2705123
Address: 3855 W MONTAGUE AVE
City: NORTH CHARLESTON

Tank ID: 7
Status: **Abandoned**
Capacity: 12000
Product: Diesel fuel
Calcage: Not reported

Name: CIRCLE K 2705123
Address: 3855 W MONTAGUE AVE
City: NORTH CHARLESTON

Tank ID: 8
Status: **Abandoned**
Capacity: 3000
Product: Kerosene
Calcage: Not reported

Name: CIRCLE K 2705123
Address: 3855 W MONTAGUE AVE
City: NORTH CHARLESTON

Tank ID: 9
Status: **Abandoned**
Capacity: 4000
Product: Diesel fuel
Calcage: Not reported

SC Financial Assurance 3:

Name: CIRCLE K 2705123
Address: 3855 W MONTAGUE AVE
City,State,Zip: NORTH CHARLESTON, SC 29418
Owner Name: CIRCLE K STORES INC
Owner Address: 1100 SITUS CT
Owner City: RALEIGH
Owner State: NC
Owner Zip: 27606
Mechanism: Guarantee
Date Expired: 1/30/2020
Bill: 3

Map ID
 Direction
 Distance
 Elevation

MAP FINDINGS

Site

Database(s)

EDR ID Number
 EPA ID Number

BA250 **DORCHESTER CONVIENCE**
SSW **3855 MONTAGUE AVE**
< 1/8 **N CHARLESTON, SC 29418**
0.100 mi.
527 ft. **Site 3 of 5 in cluster BA**

EDR Hist Auto **1020893081**
N/A

Actual: EDR Hist Auto
38 ft.

Focus Map: 12	Year:	Name:	Type:
	1987	DORCHESTER CONVIENCE	Grocery Stores
	1988	DORCHESTER CONVIENCE	Grocery Stores
	1994	BP EXPLORATION & OIL INC	Gasoline Service Stations
	1995	BP EXPLORATION & OIL INC	Gasoline Service Stations
	1996	BP EXPLORATION & OIL INC	Gasoline Service Stations
	1997	BP EXPLORATION & OIL INC	Gasoline Service Stations
	1998	BP EXPLORATION & OIL INC	Gasoline Service Stations
	1999	BP EXPLORATION & OIL INC	Gasoline Service Stations
	2000	BP EXPLORATION & OIL INC	Gasoline Service Stations
	2001	B P EXPLORATION & OIL INC	Gasoline Service Stations
	2002	B P EXPLORATION & OIL INC	Gasoline Service Stations
	2003	B P EXPLORATION & OIL INC	Gasoline Service Stations, NEC
	2004	B P EXPLORATION & OIL INC	Gasoline Service Stations, NEC
	2005	B P EXPLORATION & OIL INC	Convenience Stores
	2006	BP PRODUCTS NORTH AMERICA INC	Convenience Stores
	2007	BP PRODUCTS NORTH AMERICA INC	Convenience Stores
	2008	BP PRODUCTS NORTH AMERICA INC	Convenience Stores
	2009	BP PRODUCTS NORTH AMERICA INC	Convenience Stores
	2010	BP PRODUCTS NORTH AMERICA INC	Convenience Stores

BE251 **CHARLESTON CO. SCHOOL DISTRICT**
ENE **3999 BRIDGE VIEW DR**
< 1/8 **CHARLESTON, SC**
0.104 mi.
547 ft. **Site 1 of 2 in cluster BE**

SC AST **A100267810**
N/A

Actual: AST:
13 ft.

Focus Map:	District:	1686
16	Mailing Addr:	Trident
	Mailing City,St,Zip:	Not reported
	Facility Manager:	Charleston, SC 29405-
	Manager Phone:	Keith Brown
	Facility office location:	8465661962
	Facility phone number:	3999 Bridge View Dr
	Facility manager Ext:	8435661962
	Tank A-How many of size < 250 glns:	Not reported
	Tank B-How many of size 250-1000 glns:	2
	Tank C-How many of size 1001-2000 glns:	1
	Tank D-How many of size 2001-10000 glns:	1
	Tank E-How many of size 10001-42000 glns:	1
	Tank F-How many of size 42001-250000 glns:	0
	Tank G-How many of size 250001-1000000 glns:	0
	Tank H-How many of size 1000001-4000000 glns:	0
	Tank I-How many of size >4000000 glns:	0
	Total site capacity 661-2,000 glns:	False
	Total site capacity 2001-10,000 glns:	False
	Total site capacity 10,001-42,000 glns:	True
	Total site capacity 42,001-100,000 glns:	False
	Total site capacity 100,001-250,000 glns:	False
	Total site capacity 250,001-1,000,000 glns:	False

Map ID
 Direction
 Distance
 Elevation

MAP FINDINGS

Site

Database(s)

EDR ID Number
 EPA ID Number

CHARLESTON CO. SCHOOL DISTRICT (Continued)

A100267810

Total site capacity 1,000,001-5,000,000 glns: False
 Total site capacity 5,000,0001-10,000,000 glns: False
 Total site capacity >10,000,000 glns: False
 Actual storage amount in gallons: 11500.00000
 NAICS code: 47.00000
 Is this a registered terminal facility?: False
 If not, does it need to be registered?: False
 Earthen containment: False
 Asphalt containment: False
 Liner: False
 Concrete floor and walls: False
 Concrete walls, earth floor: False
 Block walls, concrete floor: False
 Block walls, earthen floor: False
 Double wall tank: False
 Does containment need repair?: False
 GPS unit make/model: Trimble XRS
 GPS mode uncorrected, Radio beacon, Satellite corrected: Sat - DGPS
 Lat/Long: 32 50 31.97 -80 00 50.18
 Date data was collected: 08/01/02
 Comments: total - estimate

BE252
ENE
< 1/8
0.104 mi.
547 ft.

CHARLESTON COUNTY SCHOOL DISTRICT
3999 BRIDGE VIEW DR
CHARLESTON, SC 29405
Site 2 of 2 in cluster BE

RCRA-VSQQ 1007114556
SCD008231755

Actual:
13 ft.

RCRA-VSQQ:

Date form received by agency: 2002-04-05 00:00:00.0

Focus Map:
16

Facility name: CHARLESTON COUNTY SCHOOL DISTRICT

Facility address: 3999 BRIDGE VIEW DR
 CHARLESTON, SC 29405

EPA ID: SCD008231755

Mailing address: BRIDGE VIEW DR
 CHARLESTON, SC 29405

Contact: ERIC COOK

Contact address: 3999 BRIDGE VIEW DR
 CHARLESTON, SC 29405

Contact country: US

Contact telephone: 843-566-8118

Contact email: Not reported

EPA Region: 04

Classification: Conditionally Exempt Small Quantity Generator

Description: Handler: generates 100 kg or less of hazardous waste per calendar month, and accumulates 1000 kg or less of hazardous waste at any time; or generates 1 kg or less of acutely hazardous waste per calendar month, and accumulates at any time: 1 kg or less of acutely hazardous waste; or 100 kg or less of any residue or contaminated soil, waste or other debris resulting from the cleanup of a spill, into or on any land or water, of acutely hazardous waste; or generates 100 kg or less of any residue or contaminated soil, waste or other debris resulting from the cleanup of a spill, into or on any land or water, of acutely hazardous waste during any calendar month, and accumulates at any time: 1 kg or less of acutely hazardous waste; or 100 kg or less of any residue or contaminated soil, waste or other debris resulting from the cleanup of a spill, into or on any land or water, of acutely hazardous waste

Map ID
Direction
Distance
Elevation

MAP FINDINGS

Site

Database(s)

EDR ID Number
EPA ID Number

CHARLESTON COUNTY SCHOOL DISTRICT (Continued)

1007114556

Owner/Operator Summary:

Owner/operator name: CHARLESTON COUNTY SCHOOL DISTRICT
Owner/operator address: 3999 BRIDGE VIEW DR
CHARLESTON, SC 29405
Owner/operator country: Not reported
Owner/operator telephone: 843-566-8118
Owner/operator email: Not reported
Owner/operator fax: Not reported
Owner/operator extension: Not reported
Legal status: Private
Owner/Operator Type: Owner
Owner/Op start date: Not reported
Owner/Op end date: Not reported

Owner/operator name: OPERNAME
Owner/operator address: OPERSTREET
OPERCITY, WY 99999
Owner/operator country: Not reported
Owner/operator telephone: 404-555-1212
Owner/operator email: Not reported
Owner/operator fax: Not reported
Owner/operator extension: Not reported
Legal status: County
Owner/Operator Type: Operator
Owner/Op start date: Not reported
Owner/Op end date: Not reported

Handler Activities Summary:

U.S. importer of hazardous waste: No
Mixed waste (haz. and radioactive): No
Recycler of hazardous waste: No
Transporter of hazardous waste: No
Treater, storer or disposer of HW: No
Underground injection activity: No
On-site burner exemption: No
Furnace exemption: No
Used oil fuel burner: No
Used oil processor: No
User oil refiner: No
Used oil fuel marketer to burner: No
Used oil Specification marketer: No
Used oil transfer facility: No
Used oil transporter: No

Historical Generators:

Date form received by agency:2002-03-04 00:00:00.0
Site name: CHARLESTON COUNTY SCHOOL DISTRICT
Classification: Conditionally Exempt Small Quantity Generator

Date form received by agency:1998-11-02 00:00:00.0
Site name: CHARLESTON COUNTY SCHOOL DISTRICT
Classification: Conditionally Exempt Small Quantity Generator

Hazardous Waste Summary:

Map ID
Direction
Distance
Elevation

MAP FINDINGS

Site

Database(s)

EDR ID Number
EPA ID Number

CHARLESTON COUNTY SCHOOL DISTRICT (Continued)

1007114556

. Waste code: D001
. Waste name: IGNITABLE WASTE

. Waste code: D002
. Waste name: CORROSIVE WASTE

. Waste code: D003
. Waste name: REACTIVE WASTE

Violation Status: No violations found

BF253
SSE
< 1/8
0.104 mi.
548 ft.

WORLD TRANSMISSION CO
5023 RIVERS AVE
CHARLESTON, SC 29406

Site 1 of 3 in cluster BF

EDR Hist Auto

1020222191
N/A

Actual:
25 ft.

EDR Hist Auto

Focus Map:
8

Year:	Name:	Type:
1991	BUDGET TRANSMISSIONS	Automotive Transmission Repair Shops
1992	BUDGET TRANSMISSIONS	Automotive Transmission Repair Shops
1993	BUDGET TRANSMISSIONS	Automotive Transmission Repair Shops
1994	BUDGET TRANSMISSIONS	Automotive Transmission Repair Shops
1994	WORLD TRANSMISSION CO	Automotive Transmission Repair Shops
1995	BUDGET TRANSMISSIONS	Automotive Transmission Repair Shops
1995	WORLD TRANSMISSION CO	Automotive Transmission Repair Shops

BF254
SSE
< 1/8
0.104 mi.
548 ft.

WORLD TRANSMISSION
5023 RIVERS AVENUE
NORTH CHARLESTON, SC 29418

Site 2 of 3 in cluster BF

RCRA NonGen / NLR

1000278435
SCD981755085

Actual:
25 ft.

RCRA NonGen / NLR:

Date form received by agency:1998-11-02 00:00:00.0

Focus Map:
8

Facility name: WORLD TRANSMISSION
Facility address: 5023 RIVERS AVENUE
NORTH CHARLESTON, SC 29418

EPA ID: SCD981755085
Mailing address: RIVERS AVENUE
NORTH CHARLESTON, SC 29418

Contact: DAVID KINLAW
Contact address: 5023 RIVERS AVENUE
NORTH CHARLESTON, SC 29418

Contact country: US
Contact telephone: 803-744-0800
Contact email: Not reported
EPA Region: 04
Classification: Non-Generator
Description: Handler: Non-Generators do not presently generate hazardous waste

Owner/Operator Summary:

Owner/operator name: OPERNAME
Owner/operator address: OPERSTREET
OPERCITY, WY 99999
Owner/operator country: Not reported

Map ID
Direction
Distance
Elevation

MAP FINDINGS

Site

Database(s)

EDR ID Number
EPA ID Number

WORLD TRANSMISSION (Continued)

1000278435

Owner/operator telephone: 404-555-1212
Owner/operator email: Not reported
Owner/operator fax: Not reported
Owner/operator extension: Not reported
Legal status: Private
Owner/Operator Type: Operator
Owner/Op start date: Not reported
Owner/Op end date: Not reported

Owner/operator name: NEW COMPANY INC OF CHARLESTON
Owner/operator address: OWNERSTREET
OWNERCITY, WY 99999

Owner/operator country: Not reported
Owner/operator telephone: 404-555-1212
Owner/operator email: Not reported
Owner/operator fax: Not reported
Owner/operator extension: Not reported
Legal status: Private
Owner/Operator Type: Owner
Owner/Op start date: Not reported
Owner/Op end date: Not reported

Handler Activities Summary:

U.S. importer of hazardous waste: No
Mixed waste (haz. and radioactive): No
Recycler of hazardous waste: No
Transporter of hazardous waste: No
Treater, storer or disposer of HW: No
Underground injection activity: No
On-site burner exemption: No
Furnace exemption: No
Used oil fuel burner: No
Used oil processor: No
User oil refiner: No
Used oil fuel marketer to burner: No
Used oil Specification marketer: No
Used oil transfer facility: No
Used oil transporter: No

Hazardous Waste Summary:

. Waste code: D000
. Waste name: Not Defined

. Waste code: D001
. Waste name: IGNITABLE WASTE

. Waste code: F002
. Waste name: THE FOLLOWING SPENT HALOGENATED SOLVENTS: TETRACHLOROETHYLENE, METHYLENE CHLORIDE, TRICHLOROETHYLENE, 1,1,1-TRICHLOROETHANE, CHLOROBENZENE, 1,1,2-TRICHLORO-1,2,2-TRIFLUOROETHANE, ORTHO-DICHLOROBENZENE, TRICHLOROFLUOROMETHANE, AND 1,1,2, TRICHLOROETHANE; ALL SPENT SOLVENT MIXTURES/BLENDS CONTAINING, BEFORE USE, A TOTAL OF TEN PERCENT OR MORE (BY VOLUME) OF ONE OR MORE OF THE ABOVE HALOGENATED SOLVENTS OR THOSE SOLVENTS LISTED IN F001, F004, AND F005; AND STILL BOTTOMS FROM THE RECOVERY OF THESE SPENT SOLVENTS AND

Map ID
Direction
Distance
Elevation

MAP FINDINGS

Site

Database(s)

EDR ID Number
EPA ID Number

WORLD TRANSMISSION (Continued)

1000278435

SPENT SOLVENT MIXTURES.

. Waste code: F004
. Waste name: THE FOLLOWING SPENT NONHALOGENATED SOLVENTS: CRESOLS, CRESYLIC ACID, AND NITROBENZENE; AND THE STILL BOTTOMS FROM THE RECOVERY OF THESE SOLVENTS; ALL SPENT SOLVENT MIXTURES/BLENDS CONTAINING, BEFORE USE, A TOTAL OF TEN PERCENT OR MORE (BY VOLUME) OF ONE OR MORE OF THE ABOVE NONHALOGENATED SOLVENTS OR THOSE SOLVENTS LISTED IN F001, F002, AND F005; AND STILL BOTTOMS FROM THE RECOVERY OF THESE SPENT SOLVENTS AND SPENT SOLVENT MIXTURES.

Violation Status: No violations found

255
WNW
< 1/8
0.104 mi.
550 ft.

**HARRY'S PAINT & BODY SHOP
4929 DORCHESTER ROAD
N CHARLESTON, SC 29418**

**RCRA NonGen / NLR 1004780560
SCD987583036**

**Actual:
42 ft.**

RCRA NonGen / NLR:

**Focus Map:
12**

Date form received by agency:2008-10-29 00:00:00.0
Facility name: HARRY'S PAINT & BODY SHOP
Facility address: 4929 DORCHESTER ROAD
N CHARLESTON, SC 29418
EPA ID: SCD987583036
Mailing address: DORCHESTER ROAD
N CHARLESTON, SC 29418
Contact: HARRY LANE
Contact address: 4929 DORCHESTER ROAD
N CHARLESTON, SC 29418
Contact country: US
Contact telephone: 803-552-4157
Contact email: Not reported
EPA Region: 04
Classification: Non-Generator
Description: Handler: Non-Generators do not presently generate hazardous waste

Owner/Operator Summary:

Owner/operator name: HARRY LANE
Owner/operator address: 4929 DORCHESTER ROAD
N CHARLESTON, SC 29418
Owner/operator country: US
Owner/operator telephone: 803-552-4157
Owner/operator email: Not reported
Owner/operator fax: Not reported
Owner/operator extension: Not reported
Legal status: Private
Owner/Operator Type: Operator
Owner/Op start date: Not reported
Owner/Op end date: Not reported

Owner/operator name: HARRY LANE
Owner/operator address: 4929 DORCHESTER ROAD
N CHARLESTON, SC 29418
Owner/operator country: Not reported
Owner/operator telephone: 803-552-4157
Owner/operator email: Not reported
Owner/operator fax: Not reported

Map ID
Direction
Distance
Elevation

MAP FINDINGS

Site

Database(s)

EDR ID Number
EPA ID Number

HARRY'S PAINT & BODY SHOP (Continued)

1004780560

Owner/operator extension: Not reported
Legal status: Private
Owner/Operator Type: Owner
Owner/Op start date: Not reported
Owner/Op end date: Not reported

Handler Activities Summary:

U.S. importer of hazardous waste: No
Mixed waste (haz. and radioactive): No
Recycler of hazardous waste: No
Transporter of hazardous waste: No
Treater, storer or disposer of HW: No
Underground injection activity: No
On-site burner exemption: No
Furnace exemption: No
Used oil fuel burner: No
Used oil processor: No
User oil refiner: No
Used oil fuel marketer to burner: No
Used oil Specification marketer: No
Used oil transfer facility: No
Used oil transporter: No

Historical Generators:

Date form received by agency:2002-03-27 00:00:00.0
Site name: HARRY'S PAINT & BODY SHOP
Classification: Small Quantity Generator

Date form received by agency:1991-09-30 00:00:00.0
Site name: HARRY'S PAINT & BODY SHOP
Classification: Conditionally Exempt Small Quantity Generator

Hazardous Waste Summary:

. Waste code: F003
. Waste name: THE FOLLOWING SPENT NONHALOGENATED SOLVENTS: XYLENE, ACETONE, ETHYL ACETATE, ETHYL BENZENE, ETHYL ETHER, METHYL ISOBUTYL KETONE, N-BUTYL ALCOHOL, CYCLOHEXANONE, AND METHANOL; ALL SPENT SOLVENT MIXTURES/BLENDS CONTAINING, BEFORE USE, ONLY THE ABOVE SPENT NONHALOGENATED SOLVENTS; AND ALL SPENT SOLVENT MIXTURES/BLENDS CONTAINING, BEFORE USE, ONE OR MORE OF THE ABOVE NONHALOGENATED SOLVENTS, AND A TOTAL OF TEN PERCENT OR MORE (BY VOLUME) OF ONE OR MORE OF THOSE SOLVENTS LISTED IN F001, F002, F004, AND F005; AND STILL BOTTOMS FROM THE RECOVERY OF THESE SPENT SOLVENTS AND SPENT SOLVENT MIXTURES.

. Waste code: F005
. Waste name: THE FOLLOWING SPENT NONHALOGENATED SOLVENTS: TOLUENE, METHYL ETHYL KETONE, CARBON DISULFIDE, ISOBUTANOL, PYRIDINE, BENZENE, 2-ETHOXYETHANOL, AND 2-NITROPROPANE; ALL SPENT SOLVENT MIXTURES/BLENDS CONTAINING, BEFORE USE, A TOTAL OF TEN PERCENT OR MORE (BY VOLUME) OF ONE OR MORE OF THE ABOVE NONHALOGENATED SOLVENTS OR THOSE SOLVENTS LISTED IN F001, F002, OR F004; AND STILL BOTTOMS FROM THE RECOVERY OF THESE SPENT SOLVENTS AND SPENT SOLVENT MIXTURES.

Violation Status: No violations found

MAP FINDINGS

Map ID
Direction
Distance
Elevation

Site

Database(s)

EDR ID Number
EPA ID Number

BG256 **AAMCO TRANSMISSIONS**
ENE **2132 AAMCO WAY**
< 1/8 **CHARLESTON, SC 29406**
0.107 mi.
567 ft. **Site 1 of 3 in cluster BG**

EDR Hist Auto **1020461741**
N/A

Actual: EDR Hist Auto
51 ft.

Focus Map:
4

Year:	Name:	Type:
2002	AAMCO TRANSMISSIONS	Automotive Transmission Repair Shops
2003	AAMCO TRANSMISSIONS	Automotive Transmission Repair Shops
2004	AAMCO TRANSMISSIONS	Automotive Transmission Repair Shops
2005	AAMCO TRANSMISSIONS	Automotive Transmission Repair Shops
2006	AAMCO TRANSMISSIONS	Automotive Transmission Repair Shops
2007	AAMCO TRANSMISSIONS	Automotive Transmission Repair Shops
2008	AAMCO TRANSMISSIONS	Automotive Transmission Repair Shops
2009	AAMCO TRANSMISSIONS	Automotive Transmission Repair Shops
2010	AAMCO TRANSMISSIONS	Automotive Transmission Repair Shops
2011	AAMCO TRANSMISSIONS	Automotive Transmission Repair Shops
2012	AAMCO TRANSMISSIONS	Automotive Transmission Repair Shops

BC257 **KINGS VALET**
NE **1970 EAST ASHLEY RIVER ROAD**
< 1/8 **CHARLESTON, SC 29407**
0.109 mi.
574 ft. **Site 3 of 8 in cluster BC**

RCRA-VSQQ **1004780247**
SCD982108037

Actual: RCRA-VSQQ:
19 ft. Date form received by agency:1997-06-20 00:00:00.0

Focus Map:
20

Facility name: KINGS VALET
 Facility address: 1970 EAST ASHLEY RIVER ROAD
 CHARLESTON, SC 29407
 EPA ID: SCD982108037
 Mailing address: EAST ASHLEY RIVER ROAD
 CHARLESTON, SC 29407
 Contact: BUI MINHCHAU
 Contact address: EAST ASHLEY RIVER ROAD
 CHARLESTON, SC 29407
 Contact country: US
 Contact telephone: 803-556-6183
 Contact email: Not reported
 EPA Region: 04
 Classification: Conditionally Exempt Small Quantity Generator
 Description: Handler: generates 100 kg or less of hazardous waste per calendar month, and accumulates 1000 kg or less of hazardous waste at any time; or generates 1 kg or less of acutely hazardous waste per calendar month, and accumulates at any time: 1 kg or less of acutely hazardous waste; or 100 kg or less of any residue or contaminated soil, waste or other debris resulting from the cleanup of a spill, into or on any land or water, of acutely hazardous waste; or generates 100 kg or less of any residue or contaminated soil, waste or other debris resulting from the cleanup of a spill, into or on any land or water, of acutely hazardous waste during any calendar month, and accumulates at any time: 1 kg or less of acutely hazardous waste; or 100 kg or less of any residue or contaminated soil, waste or other debris resulting from the cleanup of a spill, into or on any land or water, of acutely hazardous waste

Owner/Operator Summary:

Map ID
Direction
Distance
Elevation

MAP FINDINGS

Site

Database(s)

EDR ID Number
EPA ID Number

KINGS VALET (Continued)

1004780247

Owner/operator name: OPERNAME
Owner/operator address: OPERSTREET
OPERCITY, WY 99999
Owner/operator country: Not reported
Owner/operator telephone: 404-555-1212
Owner/operator email: Not reported
Owner/operator fax: Not reported
Owner/operator extension: Not reported
Legal status: Private
Owner/Operator Type: Operator
Owner/Op start date: Not reported
Owner/Op end date: Not reported

Owner/operator name: DEAN BUI
Owner/operator address: 63 SORRENTO BLVD
HANAHAN, SC 29406
Owner/operator country: Not reported
Owner/operator telephone: 803-572-0999
Owner/operator email: Not reported
Owner/operator fax: Not reported
Owner/operator extension: Not reported
Legal status: Private
Owner/Operator Type: Owner
Owner/Op start date: Not reported
Owner/Op end date: Not reported

Handler Activities Summary:

U.S. importer of hazardous waste: No
Mixed waste (haz. and radioactive): No
Recycler of hazardous waste: No
Transporter of hazardous waste: No
Treater, storer or disposer of HW: No
Underground injection activity: No
On-site burner exemption: No
Furnace exemption: No
Used oil fuel burner: No
Used oil processor: No
User oil refiner: No
Used oil fuel marketer to burner: No
Used oil Specification marketer: No
Used oil transfer facility: No
Used oil transporter: No

Hazardous Waste Summary:

. Waste code: F002
. Waste name: THE FOLLOWING SPENT HALOGENATED SOLVENTS: TETRACHLOROETHYLENE, METHYLENE CHLORIDE, TRICHLOROETHYLENE, 1,1,1-TRICHLOROETHANE, CHLOROBENZENE, 1,1,2-TRICHLORO-1,2,2-TRIFLUOROETHANE, ORTHO-DICHLOROBENZENE, TRICHLOROFLUOROMETHANE, AND 1,1,2, TRICHLOROETHANE; ALL SPENT SOLVENT MIXTURES/BLENDS CONTAINING, BEFORE USE, A TOTAL OF TEN PERCENT OR MORE (BY VOLUME) OF ONE OR MORE OF THE ABOVE HALOGENATED SOLVENTS OR THOSE SOLVENTS LISTED IN F001, F004, AND F005; AND STILL BOTTOMS FROM THE RECOVERY OF THESE SPENT SOLVENTS AND SPENT SOLVENT MIXTURES.

MAP FINDINGS

Map ID			EDR ID Number
Direction			EPA ID Number
Distance			
Elevation	Site	Database(s)	

KINGS VALET (Continued)

1004780247

Violation Status: No violations found

BC258	KINGS VALET	EDR Hist Cleaner	1020020427
NE	1970 ASHLEY RIVER RD		N/A

< 1/8 **CHARLESTON, SC 29407**

0.109 mi.

574 ft. **Site 4 of 8 in cluster BC**

Actual: EDR Hist Cleaner
19 ft.

Focus Map:	Year: Name:	Type:
20	1994 ONE HOUR MARTINIZING	Drycleaning Plants, Except Rugs, NEC

BC259	CLUB LATINO ARCO IRIS	EDR Hist Auto	1020373145
NE	1970 ASHLEY RIVER RD		N/A

< 1/8 **CHARLESTON, SC 29407**

0.109 mi.

574 ft. **Site 5 of 8 in cluster BC**

Actual: EDR Hist Auto
19 ft.

Focus Map:	Year: Name:	Type:
20	2010 CLUB LATINO ARCO IRIS	Gasoline Service Stations, NEC

BC260	KINGS VALET CLEANERS	SC SHWS	S105621384
NE	1970 ASHLEY RIVER RD	SC DRYCLEANERS	N/A

< 1/8 **CHARLESTON, SC 29417**

0.109 mi.

574 ft. **Site 6 of 8 in cluster BC**

Actual: SHWS:
19 ft. Name: KINGS VALET CLEANERS

Focus Map: Address: 1970 ASHLEY RIVER RD
20 City,State,Zip: CHARLESTON, SC 29417
EPA ID: SCDRY0053168

Drycleaners:
BLWM Number: 53168
Rank: N
Priority Group Explanation: N

BA261	FIRESTONE	SC UST	U004017480
WSW	3824 MONTAGUE AVE		N/A

< 1/8 **NORTH CHARLESTON, SC**

0.109 mi.

578 ft. **Site 4 of 5 in cluster BA**

Actual: UST:
36 ft. Name: FIRESTONE

Focus Map: Address: 3824 MONTAGUE AVE
12 City: NORTH CHARLESTON
Facility ID: 01320
Permit: N 01320
Owner: FIRESTONE TIRE & RUBBER CO

Map ID
Direction
Distance
Elevation

MAP FINDINGS

Site

Database(s)

EDR ID Number
EPA ID Number

FIRESTONE (Continued)

U004017480

Owner Address: PO BOX 81073 AMF
Owner City, st, zip: CLEVELAND OH 44181-0073
Owner Phone: Not reported

Tank ID: 1
Status: Abandoned
Capacity: 280
Product: Waste oil, burnt oil, used oil
Calcage: Not reported

BA262 AUTOBAHN IMPORT SPECIALISTS
WSW 3824 W MONTAGUE AVE
< 1/8 CHARLESTON, SC 29418
0.109 mi.
578 ft. Site 5 of 5 in cluster BA

EDR Hist Auto 1021597969
N/A

Actual: EDR Hist Auto
36 ft.

Focus Map:
12

Year:	Name:	Type:
1987	AUTOBAHN IMPRTE AUTO SPCALIST	General Automotive Repair Shops
1988	AUTOBAHN IMPORT SPECIALISTS	General Automotive Repair Shops
1989	AUTOBAHN IMPORT SPECIALISTS	General Automotive Repair Shops
1990	AUTOBAHN IMPORT SPECIALISTS	General Automotive Repair Shops
1991	AUTOBAHN IMPORT SPECIALISTS	General Automotive Repair Shops
1992	AUTOBAHN IMPORT SPECIALISTS	General Automotive Repair Shops
1993	AUTOBAHN IMPORT SPECIALISTS	General Automotive Repair Shops
1994	AUTOBAHN IMPORT SPECIALISTS	General Automotive Repair Shops
1995	AUTOBAHN IMPORT SPECIALISTS	General Automotive Repair Shops
1996	AUTOBAHN IMPORT SPECIALISTS	General Automotive Repair Shops
1997	AUTOBAHN IMPORT SPECIALISTS	General Automotive Repair Shops
1998	AUTOBAHN IMPORT SPECIALISTS	General Automotive Repair Shops
1999	AUTOBAHN IMPORT SPECIALISTS	General Automotive Repair Shops
2001	ASHLEY RIVER TRANSM NOT INC	Automotive Transmission Repair Shops
2002	ASHLEY RIVER TRANSMISSION	Automotive Transmission Repair Shops
2003	B & J AUTO DIAGNOSTICS	General Automotive Repair Shops
2004	A & AUTO SERVICE	General Automotive Repair Shops
2005	A & AUTO SERVICE	General Automotive Repair Shops
2006	A & AUTO SERVICE	General Automotive Repair Shops
2007	A & AUTO SERVICE	General Automotive Repair Shops
2008	A & AUTO SERVICE	General Automotive Repair Shops
2009	A & AUTO SERVICE	General Automotive Repair Shops
2010	A & AUTO SERVICE	General Automotive Repair Shops
2011	A+ AUTO SERVICE LLC	General Automotive Repair Shops
2012	A+ AUTO SERVICE LLC	General Automotive Repair Shops
2013	A+ AUTO SERVICE LLC	General Automotive Repair Shops
2014	A+ AUTO SERVICE LLC	General Automotive Repair Shops

Map ID
Direction
Distance
Elevation

MAP FINDINGS

Site

Database(s)

EDR ID Number
EPA ID Number

263
NE
< 1/8
0.110 mi.
579 ft.

SEALOFLEX INC
2516 OSCAR JOHNSON DR
CHARLESTON, SC 29418

RCRA-SQG 1006817791
SC MANIFEST SCR000764571

Actual:
41 ft.

RCRA-SQG:

Date form received by agency:2016-01-06 00:00:00.0

Focus Map:
12

Facility name: SEALOFLEX INC
Facility address: 2516 OSCAR JOHNSON DR
CHARLESTON, SC 29418
EPA ID: SCR000764571
Mailing address: OSCAR JOHNSON DR
CHARLESTON, SC 29405
Contact: MATTHEW SARSFIELD
Contact address: OSCAR JOHNSON DR
CHARLESTON, SC 29405
Contact country: US
Contact telephone: 843-266-8617
Contact email: MATT.SARFIELD@ICOPAL.COM
EPA Region: 04

Land type: Private
Classification: Small Small Quantity Generator
Description: Handler: generates more than 100 and less than 1000 kg of hazardous waste during any calendar month and accumulates less than 6000 kg of hazardous waste at any time; or generates 100 kg or less of hazardous waste during any calendar month, and accumulates more than 1000 kg of hazardous waste at any time

Owner/Operator Summary:

Owner/operator name: SEAL O FLEX
Owner/operator address: OSCAR JOHNSON DR
CHARLESTON, SC 29418
Owner/operator country: Not reported
Owner/operator telephone: 843-554-6466
Owner/operator email: Not reported
Owner/operator fax: Not reported
Owner/operator extension: Not reported
Legal status: Private
Owner/Operator Type: Operator
Owner/Op start date: 2003-06-16 00:00:00.
Owner/Op end date: Not reported

Owner/operator name: ROOFING HOLDING INC
Owner/operator address: CENTERVILLE RD STE 400
WILMINGTON, DE 19808
Owner/operator country: US
Owner/operator telephone: Not reported
Owner/operator email: Not reported
Owner/operator fax: Not reported
Owner/operator extension: Not reported
Legal status: Private
Owner/Operator Type: Owner
Owner/Op start date: 2104-01-21 00:00:00.
Owner/Op end date: Not reported

Handler Activities Summary:

U.S. importer of hazardous waste: No

Map ID
Direction
Distance
Elevation

MAP FINDINGS

Site

Database(s)

EDR ID Number
EPA ID Number

SEALOFLEX INC (Continued)

1006817791

Mixed waste (haz. and radioactive): No
Recycler of hazardous waste: No
Transporter of hazardous waste: No
Treater, storer or disposer of HW: No
Underground injection activity: No
On-site burner exemption: No
Furnace exemption: No
Used oil fuel burner: No
Used oil processor: No
User oil refiner: No
Used oil fuel marketer to burner: No
Used oil Specification marketer: No
Used oil transfer facility: No
Used oil transporter: No

Historical Generators:

Date form received by agency:2016-01-01 00:00:00.0
Site name: SEAL O FLEX
Classification: Small Quantity Generator

Date form received by agency:2015-12-15 00:00:00.0
Site name: SEALOFLEX INC
Classification: Large Quantity Generator

Date form received by agency:2015-04-02 00:00:00.0
Site name: SEALOFLEX INC
Classification: Small Quantity Generator

Date form received by agency:2014-01-27 00:00:00.0
Site name: SEALOFLEX INC
Classification: Small Quantity Generator

Date form received by agency:2013-01-08 00:00:00.0
Site name: SEALOFLEX INC
Classification: Small Quantity Generator

Date form received by agency:2011-02-04 00:00:00.0
Site name: SEALOFLEX INC
Classification: Small Quantity Generator

Date form received by agency:2010-03-12 00:00:00.0
Site name: SEALOFLEX INC
Classification: Small Quantity Generator

Date form received by agency:2007-11-30 00:00:00.0
Site name: SEAL O FLEX
Classification: Small Quantity Generator

Date form received by agency:2003-06-16 00:00:00.0
Site name: SEAL O FLEX
Classification: Small Quantity Generator

Hazardous Waste Summary:

. Waste code: D001
. Waste name: IGNITABLE WASTE

Map ID
Direction
Distance
Elevation

MAP FINDINGS

Site

Database(s)

EDR ID Number
EPA ID Number

SEALOFLEX INC (Continued)

1006817791

Biennial Reports:

Last Biennial Reporting Year: 2017

Annual Waste Handled:

Waste code: D001

Waste name: IGNITABLE HAZARDOUS WASTES ARE THOSE WASTES WHICH HAVE A FLASHPOINT OF LESS THAN 140 DEGREES FAHRENHEIT AS DETERMINED BY A PENSKY-MARTENS CLOSED CUP FLASH POINT TESTER. ANOTHER METHOD OF DETERMINING THE FLASH POINT OF A WASTE IS TO REVIEW THE MATERIAL SAFETY DATA SHEET, WHICH CAN BE OBTAINED FROM THE MANUFACTURER OR DISTRIBUTOR OF THE MATERIAL. LACQUER THINNER IS AN EXAMPLE OF A COMMONLY USED SOLVENT WHICH WOULD BE CONSIDERED AS IGNITABLE HAZARDOUS WASTE.

Amount (Lbs): 4015

Violation Status: No violations found

MANIFEST:

EPAID: SCR000764571
Name: SEAL O FLEX
Address: 2516 OSCAR JOHNSON DR
City,State,Zip: CHARLESTON, SC 29418
District: Charleston EQC Office
Quarter: 4
Year: 2015
Record Type: G
No Waste Ind: N
Index Number: 1
Waste Code 1: D001
Waste Type 1: Ignitable Liquids based on 261.21(a)(1)?Low TOC Nonwastewater Subcategory (containing 1% to <10% TOC)
Waste Code 2: Not reported
Waste Type 2: Not reported
Waste Code 3: Not reported
Waste Type 3: Not reported
Waste Code 4: Not reported
Waste Type 4: Not reported
Waste Code 5: Not reported
Waste Type 5: Not reported
Manifest Number: Not reported
Waste Description: NAPHTHA AND OLD PRODUCT
SIC Code: Not reported
NAICS Code: Not reported
Source Code: G11
Amount: 2695
Handling Code: Not reported
Handling Description: Not reported
Shipped Date: Not reported
TSD ID: Not reported
TSD Name: Not reported
Transporter ID: Not reported
Transporter Name: Not reported

EPAID: SCR000764571
Name: SEAL O FLEX
Address: 2516 OSCAR JOHNSON DR
City,State,Zip: CHARLESTON, SC 29418

Map ID
Direction
Distance
Elevation

MAP FINDINGS

Site

Database(s)

EDR ID Number
EPA ID Number

SEALOFLEX INC (Continued)

1006817791

District:	Charleston EQC Office
Quarter:	4
Year:	2015
Record Type:	G
No Waste Ind:	N
Index Number:	2
Waste Code 1:	D001
Waste Type 1:	Ignitable Liquids based on 261.21(a)(1)?Low TOC Nonwastewater Subcategory (containing 1% to <10% TOC)
Waste Code 2:	Not reported
Waste Type 2:	Not reported
Waste Code 3:	Not reported
Waste Type 3:	Not reported
Waste Code 4:	Not reported
Waste Type 4:	Not reported
Waste Code 5:	Not reported
Waste Type 5:	Not reported
Manifest Number:	Not reported
Waste Description:	ISOPROPYL CLEANER
SIC Code:	Not reported
NAICS Code:	Not reported
Source Code:	G13
Amount:	1320
Handling Code:	Not reported
Handling Description:	Not reported
Shipped Date:	Not reported
TSD ID:	Not reported
TSD Name:	Not reported
Transporter ID:	Not reported
Transporter Name:	Not reported
EPAID:	SCR000764571
Name:	SEAL O FLEX
Address:	2516 OSCAR JOHNSON DR
City,State,Zip:	CHARLESTON, SC 29418
District:	Charleston EQC Office
Quarter:	4
Year:	2015
Record Type:	O
No Waste Ind:	N
Index Number:	1
Waste Code 1:	D001
Waste Type 1:	Ignitable Liquids based on 261.21(a)(1)?Low TOC Nonwastewater Subcategory (containing 1% to <10% TOC)
Waste Code 2:	Not reported
Waste Type 2:	Not reported
Waste Code 3:	Not reported
Waste Type 3:	Not reported
Waste Code 4:	Not reported
Waste Type 4:	Not reported
Waste Code 5:	Not reported
Waste Type 5:	Not reported
Manifest Number:	009266986JJK
Waste Description:	NAPHTHA AND OLD PRODUCT
SIC Code:	Not reported
NAICS Code:	Not reported
Source Code:	G11

Map ID
Direction
Distance
Elevation

MAP FINDINGS

Site

Database(s)

EDR ID Number
EPA ID Number

SEALOFLEX INC (Continued)

1006817791

Amount:	2695
Handling Code:	Not reported
Handling Description:	Not reported
Shipped Date:	12/9/2015
TSD ID:	ALD070513767
TSD Name:	M & M CHEMICAL CO
Transporter ID:	Not reported
Transporter Name:	Not reported
EPAID:	SCR000764571
Name:	SEAL O FLEX
Address:	2516 OSCAR JOHNSON DR
City,State,Zip:	CHARLESTON, SC 29418
District:	Charleston EQC Office
Quarter:	4
Year:	2015
Record Type:	O
No Waste Ind:	N
Index Number:	2
Waste Code 1:	D001
Waste Type 1:	Ignitable Liquids based on 261.21(a)(1)?Low TOC Nonwastewater Subcategory (containing 1% to <10% TOC)
Waste Code 2:	Not reported
Waste Type 2:	Not reported
Waste Code 3:	Not reported
Waste Type 3:	Not reported
Waste Code 4:	Not reported
Waste Type 4:	Not reported
Waste Code 5:	Not reported
Waste Type 5:	Not reported
Manifest Number:	011986860JJK
Waste Description:	ISOPROPYL CLEANER
SIC Code:	Not reported
NAICS Code:	Not reported
Source Code:	G13
Amount:	1320
Handling Code:	Not reported
Handling Description:	Not reported
Shipped Date:	12/9/2015
TSD ID:	ALD981020894
TSD Name:	FISHER INDUSTRIAL
Transporter ID:	Not reported
Transporter Name:	Not reported
EPAID:	SCR000764571
Name:	SEAL O FLEX
Address:	2516 OSCAR JOHNSON DR
City,State,Zip:	CHARLESTON, SC 29418
District:	Charleston EQC Office
Quarter:	4
Year:	2015
Record Type:	T
No Waste Ind:	N
Index Number:	Not reported
Waste Code 1:	Not reported
Waste Type 1:	Not reported
Waste Code 2:	Not reported

Map ID
Direction
Distance
Elevation

MAP FINDINGS

Site

Database(s)

EDR ID Number
EPA ID Number

SEALOFLEX INC (Continued)

1006817791

Waste Type 2:	Not reported
Waste Code 3:	Not reported
Waste Type 3:	Not reported
Waste Code 4:	Not reported
Waste Type 4:	Not reported
Waste Code 5:	Not reported
Waste Type 5:	Not reported
Manifest Number:	Not reported
Waste Description:	Not reported
SIC Code:	Not reported
NAICS Code:	Not reported
Source Code:	Not reported
Amount:	Not reported
Handling Code:	Not reported
Handling Description:	Not reported
Shipped Date:	Not reported
TSD ID:	Not reported
TSD Name:	Not reported
Transporter ID:	TNR000005439
Transporter Name:	SPECTRA ENVIRONMENTAL GROUP
EPAID:	SCR000764571
Name:	SEAL O FLEX
Address:	2516 OSCAR JOHNSON DR
City,State,Zip:	CHARLESTON, SC 29418
District:	Charleston EQC Office
Quarter:	4
Year:	2015
Record Type:	S
No Waste Ind:	Not reported
Index Number:	1
Waste Code 1:	D001
Waste Type 1:	Ignitable Liquids based on 261.21(a)(1)?Low TOC Nonwastewater Subcategory (containing 1% to <10% TOC)
Waste Code 2:	Not reported
Waste Type 2:	Not reported
Waste Code 3:	Not reported
Waste Type 3:	Not reported
Waste Code 4:	Not reported
Waste Type 4:	Not reported
Waste Code 5:	Not reported
Waste Type 5:	Not reported
Manifest Number:	Not reported
Waste Description:	NAPHTHA AND OLD PRODUCT
SIC Code:	Not reported
NAICS Code:	Not reported
Source Code:	G11
Amount:	2695
Handling Code:	H141
Handling Description:	Storage, bulking, and/or transfer off site - no treatment/recovery (H010-H129), fuel blending (H061), or disposal (H131-H135) at this site
Shipped Date:	Not reported
TSD ID:	Not reported
TSD Name:	Not reported
Transporter ID:	Not reported
Transporter Name:	Not reported

Map ID
 Direction
 Distance
 Elevation

MAP FINDINGS

Site

Database(s)

EDR ID Number
 EPA ID Number

SEALOFLEX INC (Continued)

1006817791

EPAID: SCR000764571
 Name: SEAL O FLEX
 Address: 2516 OSCAR JOHNSON DR
 City,State,Zip: CHARLESTON, SC 29418
 District: Charleston EQC Office
 Quarter: 4
 Year: 2015
 Record Type: S
 No Waste Ind: Not reported
 Index Number: 2
 Waste Code 1: D001
 Waste Type 1: Ignitable Liquids based on 261.21(a)(1)?Low TOC Nonwastewater
 Subcategory (containing 1% to <10% TOC)
 Waste Code 2: Not reported
 Waste Type 2: Not reported
 Waste Code 3: Not reported
 Waste Type 3: Not reported
 Waste Code 4: Not reported
 Waste Type 4: Not reported
 Waste Code 5: Not reported
 Waste Type 5: Not reported
 Manifest Number: Not reported
 Waste Description: ISOPROPYL CLEANER
 SIC Code: Not reported
 NAICS Code: Not reported
 Source Code: G13
 Amount: 1320
 Handling Code: H141
 Handling Description: Storage, bulking, and/or transfer off site - no treatment/recovery
 (H010-H129), fuel blending (H061), or disposal (H131-H135) at this
 site
 Shipped Date: Not reported
 TSD ID: Not reported
 TSD Name: Not reported
 Transporter ID: Not reported
 Transporter Name: Not reported

BH264
WSW
 < 1/8
 0.110 mi.
 582 ft.

COSTCO GASOLINE 360
3050 ASHLEY TOWN CENTRE DR
CHARLESTON, SC

SC UST **U003754933**
SC Financial Assurance **N/A**

Site 1 of 2 in cluster BH

Actual:
 17 ft.
Focus Map:
 22

UST:
 Name: COSTCO GASOLINE 360
 Address: 3050 ASHLEY TOWN CENTRE DR
 City: CHARLESTON
 Facility ID: 18628
 Permit: P 18628
 Owner: COSTCO WHOLESALE CORPORATION
 Owner Address: 999 LAKE DR
 Owner City, st, zip: ISSAQUAH WA 98027
 Owner Phone: 425-313-8545
 Tank ID: 1
Status: **Currently in Use**
 Capacity: 20000
 Product: Gasoline RUL

Map ID
Direction
Distance
Elevation

MAP FINDINGS

Site

Database(s)

EDR ID Number
EPA ID Number

COSTCO GASOLINE 360 (Continued)

U003754933

Calcage: 0

Name: COSTCO GASOLINE 360
Address: 3050 ASHLEY TOWN CENTRE DR
City: CHARLESTON

Tank ID: 2
Status: Currently in Use
Capacity: 20000
Product: Gasoline Plus
Calcage: 0

Name: COSTCO GASOLINE 360
Address: 3050 ASHLEY TOWN CENTRE DR
City: CHARLESTON

Tank ID: 3
Status: Currently in Use
Capacity: 20000
Product: Gasoline Super/Prem
Calcage: 0

Name: COSTCO GASOLINE 360
Address: 3050 ASHLEY TOWN CENTRE DR
City: CHARLESTON

Tank ID: 4
Status: Currently in Use
Capacity: 1500
Product: Petroleum additive
Calcage: 0

SC Financial Assurance 3:

Name: COSTCO GASOLINE 360
Address: 3050 ASHLEY TOWN CENTRE DR
City,State,Zip: CHARLESTON, SC 29414-5664
Owner Name: COSTCO WHOLESALE CORPORATION
Owner Address: 999 LAKE DR
Owner City: ISSAQUAH
Owner State: WA
Owner Zip: 98027
Mechanism: Environmental Insurance
Date Expired: 7/1/2021
Bill: 4

BH265
WSW
< 1/8
0.110 mi.
582 ft.

COSTCO WHOLESALE 360
3050 ASHLEY TOWN CENTRE DR
CHARLESTON, SC 29414
Site 2 of 2 in cluster BH

RCRA-SQG 1004781231
SC MANIFEST SCR000761346

Actual:
17 ft.
Focus Map:
22

RCRA-SQG:
Date form received by agency:2019-01-07 00:00:00.0
Facility name: COSTCO WHOLESALE 360
Facility address: 3050 ASHLEY TOWN CENTRE DR
CHARLESTON, SC 29414-5664
EPA ID: SCR000761346

Map ID
Direction
Distance
Elevation

MAP FINDINGS

Site

Database(s)

EDR ID Number
EPA ID Number

COSTCO WHOLESALE 360 (Continued)

1004781231

Mailing address: 3207 GREY HAWK CT STE 200
CARLSBAD, CA 92010
Contact: BEVERLY LAUERMAN
Contact address: LAKE DR
ISSAQUAH, WA 98027
Contact country: US
Contact telephone: 425-313-2916
Contact email: Not reported
EPA Region: 04
Land type: Private
Classification: Small Small Quantity Generator
Description: Handler: generates more than 100 and less than 1000 kg of hazardous waste during any calendar month and accumulates less than 6000 kg of hazardous waste at any time; or generates 100 kg or less of hazardous waste during any calendar month, and accumulates more than 1000 kg of hazardous waste at any time

Owner/Operator Summary:

Owner/operator name: COSTCO WHOLESALE CORP
Owner/operator address: 999 LAKE DR
ISSAQUAH, WA 98027
Owner/operator country: US
Owner/operator telephone: Not reported
Owner/operator email: Not reported
Owner/operator fax: Not reported
Owner/operator extension: Not reported
Legal status: Private
Owner/Operator Type: Owner
Owner/Op start date: 2009-12-31 00:00:00.
Owner/Op end date: Not reported

Owner/operator name: COSTCO WHOLESALE CORPORATION
Owner/operator address: 999 LAKE DR
ISSAQUAH, WA 98027
Owner/operator country: US
Owner/operator telephone: Not reported
Owner/operator email: Not reported
Owner/operator fax: Not reported
Owner/operator extension: Not reported
Legal status: Private
Owner/Operator Type: Operator
Owner/Op start date: 2009-12-31 00:00:00.
Owner/Op end date: Not reported

Handler Activities Summary:

U.S. importer of hazardous waste: No
Mixed waste (haz. and radioactive): No
Recycler of hazardous waste: No
Transporter of hazardous waste: No
Treater, storer or disposer of HW: No
Underground injection activity: No
On-site burner exemption: No
Furnace exemption: No
Used oil fuel burner: No
Used oil processor: No
User oil refiner: No

Map ID
Direction
Distance
Elevation

MAP FINDINGS

Site

Database(s)

EDR ID Number
EPA ID Number

COSTCO WHOLESALE 360 (Continued)

1004781231

Used oil fuel marketer to burner: No
Used oil Specification marketer: No
Used oil transfer facility: No
Used oil transporter: No

Historical Generators:

Date form received by agency:2017-01-01 00:00:00.0
Site name: COSTCO WHOLESALE 360
Classification: Large Quantity Generator

Date form received by agency:2016-01-01 00:00:00.0
Site name: COSTCO WHOLESALE 360
Classification: Large Quantity Generator

Date form received by agency:2014-02-24 00:00:00.0
Site name: COSTCO WHOLESALE 360
Classification: Large Quantity Generator

Date form received by agency:2002-06-17 00:00:00.0
Site name: COSTCO WHOLESALE 360
Classification: Conditionally Exempt Small Quantity Generator

Date form received by agency:2002-03-04 00:00:00.0
Site name: COSTCO WHOLESALE 360
Classification: Conditionally Exempt Small Quantity Generator

Date form received by agency:2001-01-22 00:00:00.0
Site name: COSTCO WHOLESALE 360
Classification: Small Quantity Generator

Hazardous Waste Summary:

- . Waste code: D001
- . Waste name: IGNITABLE WASTE

- . Waste code: D002
- . Waste name: CORROSIVE WASTE

- . Waste code: D009
- . Waste name: MERCURY

- . Waste code: D010
- . Waste name: SELENIUM

- . Waste code: D011
- . Waste name: SILVER

- . Waste code: D016
- . Waste name: 2,4-D (2,4-DICHLOROPHENOXYACETIC ACID)

- . Waste code: D018
- . Waste name: BENZENE

- . Waste code: D039
- . Waste name: TETRACHLOROETHYLENE

Map ID
Direction
Distance
Elevation

MAP FINDINGS

Site

Database(s)

EDR ID Number
EPA ID Number

COSTCO WHOLESALE 360 (Continued)

1004781231

- . Waste code: F003
- . Waste name: THE FOLLOWING SPENT NONHALOGENATED SOLVENTS: XYLENE, ACETONE, ETHYL ACETATE, ETHYL BENZENE, ETHYL ETHER, METHYL ISOBUTYL KETONE, N-BUTYL ALCOHOL, CYCLOHEXANONE, AND METHANOL; ALL SPENT SOLVENT MIXTURES/BLENDS CONTAINING, BEFORE USE, ONLY THE ABOVE SPENT NONHALOGENATED SOLVENTS; AND ALL SPENT SOLVENT MIXTURES/BLENDS CONTAINING, BEFORE USE, ONE OR MORE OF THE ABOVE NONHALOGENATED SOLVENTS, AND A TOTAL OF TEN PERCENT OR MORE (BY VOLUME) OF ONE OR MORE OF THOSE SOLVENTS LISTED IN F001, F002, F004, AND F005; AND STILL BOTTOMS FROM THE RECOVERY OF THESE SPENT SOLVENTS AND SPENT SOLVENT MIXTURES.

- . Waste code: P001
- . Waste name: 2H-1-BENZOPYRAN-2-ONE, 4-HYDROXY-3-(3-OXO-1-PHENYLBUTYL)-, & SALTS, WHEN PRESENT AT CONCENTRATIONS GREATER THAN 0.3% (OR) WARFARIN, & SALTS, WHEN PRESENT AT CONCENTRATIONS GREATER THAN 0.3%

- . Waste code: P075
- . Waste name: NICOTINE, & SALTS (OR) PYRIDINE, 3-(1-METHYL-2-PYRROLIDINYL)-,(S)-, & SALTS

- . Waste code: U034
- . Waste name: ACETALDEHYDE, TRICHLORO- (OR) CHLORAL

Biennial Reports:

Last Biennial Reporting Year: 2017

Annual Waste Handled:

- Waste code: D001
- Waste name: IGNITABLE HAZARDOUS WASTES ARE THOSE WASTES WHICH HAVE A FLASHPOINT OF LESS THAN 140 DEGREES FAHRENHEIT AS DETERMINED BY A PENSKY-MARTENS CLOSED CUP FLASH POINT TESTER. ANOTHER METHOD OF DETERMINING THE FLASH POINT OF A WASTE IS TO REVIEW THE MATERIAL SAFETY DATA SHEET, WHICH CAN BE OBTAINED FROM THE MANUFACTURER OR DISTRIBUTOR OF THE MATERIAL. LACQUER THINNER IS AN EXAMPLE OF A COMMONLY USED SOLVENT WHICH WOULD BE CONSIDERED AS IGNITABLE HAZARDOUS WASTE.
- Amount (Lbs): 1931

- Waste code: D002
- Waste name: A WASTE WHICH HAS A PH OF LESS THAN 2 OR GREATER THAN 12.5 IS CONSIDERED TO BE A CORROSIVE HAZARDOUS WASTE. SODIUM HYDROXIDE, A CAUSTIC SOLUTION WITH A HIGH PH, IS OFTEN USED BY INDUSTRIES TO CLEAN OR DEGREASE PARTS. HYDROCHLORIC ACID, A SOLUTION WITH A LOW PH, IS USED BY MANY INDUSTRIES TO CLEAN METAL PARTS PRIOR TO PAINTING. WHEN THESE CAUSTIC OR ACID SOLUTIONS BECOME CONTAMINATED AND MUST BE DISPOSED, THE WASTE WOULD BE A CORROSIVE HAZARDOUS WASTE.
- Amount (Lbs): 71

- Waste code: P001
- Waste name: 2H-1-BENZOPYRAN-2-ONE, 4-HYDROXY-3-(3-OXO-1-PHENYLBUTYL)-, & SALTS, WHEN PRESENT AT CONCENTRATIONS GREATER THAN 0.3%
- Amount (Lbs): 15

- Waste code: P075
- Waste name: NICOTINE, & SALTS
- Amount (Lbs): 11

Map ID
Direction
Distance
Elevation

MAP FINDINGS

Site

Database(s)

EDR ID Number
EPA ID Number

COSTCO WHOLESALE 360 (Continued)

1004781231

Violation Status: No violations found

MANIFEST:

EPAID: SCR000761346
Name: COSTCO WHOLESALE 360
Address: 3050 ASHLEY TOWN CENTRE DR
City,State,Zip: CHARLESTON, SC 29414-5664
District: Charleston EQC Office
Quarter: 3
Year: 2015
Record Type: G
No Waste Ind: N
Index Number: 2
Waste Code 1: D001
Waste Type 1: Ignitable Liquids based on 261.21(a)(1)?Low TOC Nonwastewater
Subcategory (containing 1% to <10% TOC)
Waste Code 2: Not reported
Waste Type 2: Not reported
Waste Code 3: Not reported
Waste Type 3: Not reported
Waste Code 4: Not reported
Waste Type 4: Not reported
Waste Code 5: Not reported
Waste Type 5: Not reported
Manifest Number: Not reported
Waste Description: AEROSOLS
SIC Code: Not reported
NAICS Code: Not reported
Source Code: G11
Amount: 29
Handling Code: Not reported
Handling Description: Not reported
Shipped Date: Not reported
TSD ID: Not reported
TSD Name: Not reported
Transporter ID: Not reported
Transporter Name: Not reported

EPAID: SCR000761346
Name: COSTCO WHOLESALE 360
Address: 3050 ASHLEY TOWN CENTRE DR
City,State,Zip: CHARLESTON, SC 29414-5664
District: Charleston EQC Office
Quarter: 3
Year: 2015
Record Type: G
No Waste Ind: N
Index Number: 3
Waste Code 1: D001
Waste Type 1: Ignitable Liquids based on 261.21(a)(1)?Low TOC Nonwastewater
Subcategory (containing 1% to <10% TOC)
Waste Code 2: Not reported
Waste Type 2: Not reported
Waste Code 3: Not reported
Waste Type 3: Not reported
Waste Code 4: Not reported
Waste Type 4: Not reported
Waste Code 5: Not reported

Map ID
Direction
Distance
Elevation

MAP FINDINGS

Site

Database(s)

EDR ID Number
EPA ID Number

COSTCO WHOLESALE 360 (Continued)

1004781231

Waste Type 5:	Not reported
Manifest Number:	Not reported
Waste Description:	BASIC LIQUIDS CORROSIVE
SIC Code:	Not reported
NAICS Code:	Not reported
Source Code:	G11
Amount:	351
Handling Code:	Not reported
Handling Description:	Not reported
Shipped Date:	Not reported
TSD ID:	Not reported
TSD Name:	Not reported
Transporter ID:	Not reported
Transporter Name:	Not reported
EPAID:	SCR000761346
Name:	COSTCO WHOLESALE 360
Address:	3050 ASHLEY TOWN CENTRE DR
City,State,Zip:	CHARLESTON, SC 29414-5664
District:	Charleston EQC Office
Quarter:	3
Year:	2015
Record Type:	G
No Waste Ind:	N
Index Number:	5
Waste Code 1:	D001
Waste Type 1:	Ignitable Liquids based on 261.21(a)(1)?Low TOC Nonwastewater Subcategory (containing 1% to <10% TOC)
Waste Code 2:	Not reported
Waste Type 2:	Not reported
Waste Code 3:	Not reported
Waste Type 3:	Not reported
Waste Code 4:	Not reported
Waste Type 4:	Not reported
Waste Code 5:	Not reported
Waste Type 5:	Not reported
Manifest Number:	Not reported
Waste Description:	FLAMMABLE LIQUIDS
SIC Code:	Not reported
NAICS Code:	Not reported
Source Code:	G11
Amount:	109
Handling Code:	Not reported
Handling Description:	Not reported
Shipped Date:	Not reported
TSD ID:	Not reported
TSD Name:	Not reported
Transporter ID:	Not reported
Transporter Name:	Not reported
EPAID:	SCR000761346
Name:	COSTCO WHOLESALE 360
Address:	3050 ASHLEY TOWN CENTRE DR
City,State,Zip:	CHARLESTON, SC 29414-5664
District:	Charleston EQC Office
Quarter:	3
Year:	2015

Map ID
Direction
Distance
Elevation

MAP FINDINGS

Site

Database(s)

EDR ID Number
EPA ID Number

COSTCO WHOLESALE 360 (Continued)

1004781231

Record Type:	G
No Waste Ind:	N
Index Number:	10
Waste Code 1:	P001
Waste Type 1:	2H-1-Benzopyran-2-one, 4- hydroxy-3- (3-oxo-1- phenylbutyl)-, & salts, when present at concentrations greater than 0.3%
Waste Code 2:	Not reported
Waste Type 2:	Not reported
Waste Code 3:	Not reported
Waste Type 3:	Not reported
Waste Code 4:	Not reported
Waste Type 4:	Not reported
Waste Code 5:	Not reported
Waste Type 5:	Not reported
Manifest Number:	Not reported
Waste Description:	ONLY RESIDUE WT COUNTED TWD TEN STATUS
SIC Code:	Not reported
NAICS Code:	Not reported
Source Code:	G11
Amount:	1
Handling Code:	Not reported
Handling Description:	Not reported
Shipped Date:	Not reported
TSD ID:	Not reported
TSD Name:	Not reported
Transporter ID:	Not reported
Transporter Name:	Not reported
EPAID:	SCR000761346
Name:	COSTCO WHOLESALE 360
Address:	3050 ASHLEY TOWN CENTRE DR
City,State,Zip:	CHARLESTON, SC 29414-5664
District:	Charleston EQC Office
Quarter:	3
Year:	2015
Record Type:	T
No Waste Ind:	N
Index Number:	Not reported
Waste Code 1:	Not reported
Waste Type 1:	Not reported
Waste Code 2:	Not reported
Waste Type 2:	Not reported
Waste Code 3:	Not reported
Waste Type 3:	Not reported
Waste Code 4:	Not reported
Waste Type 4:	Not reported
Waste Code 5:	Not reported
Waste Type 5:	Not reported
Manifest Number:	Not reported
Waste Description:	Not reported
SIC Code:	Not reported
NAICS Code:	Not reported
Source Code:	Not reported
Amount:	Not reported
Handling Code:	Not reported
Handling Description:	Not reported
Shipped Date:	Not reported

Map ID
Direction
Distance
Elevation

MAP FINDINGS

Site

Database(s)

EDR ID Number
EPA ID Number

COSTCO WHOLESALE 360 (Continued)

1004781231

TSD ID:	Not reported
TSD Name:	Not reported
Transporter ID:	MNS000110924
Transporter Name:	STERICYCLE SPECIALTY WASTE SOLUTIONS INC
EPAID:	SCR000761346
Name:	COSTCO WHOLESALE 360
Address:	3050 ASHLEY TOWN CENTRE DR
City,State,Zip:	CHARLESTON, SC 29414-5664
District:	Charleston EQC Office
Quarter:	3
Year:	2015
Record Type:	T
No Waste Ind:	N
Index Number:	Not reported
Waste Code 1:	Not reported
Waste Type 1:	Not reported
Waste Code 2:	Not reported
Waste Type 2:	Not reported
Waste Code 3:	Not reported
Waste Type 3:	Not reported
Waste Code 4:	Not reported
Waste Type 4:	Not reported
Waste Code 5:	Not reported
Waste Type 5:	Not reported
Manifest Number:	Not reported
Waste Description:	Not reported
SIC Code:	Not reported
NAICS Code:	Not reported
Source Code:	Not reported
Amount:	Not reported
Handling Code:	Not reported
Handling Description:	Not reported
Shipped Date:	Not reported
TSD ID:	Not reported
TSD Name:	Not reported
Transporter ID:	PAD982661381
Transporter Name:	REPUBLIC ENVIRONMENTAL SYSTEMS (TRANS GP) LLC
EPAID:	SCR000761346
Name:	COSTCO WHOLESALE 360
Address:	3050 ASHLEY TOWN CENTRE DR
City,State,Zip:	CHARLESTON, SC 29414-5664
District:	Charleston EQC Office
Quarter:	3
Year:	2015
Record Type:	O
No Waste Ind:	N
Index Number:	2
Waste Code 1:	D001
Waste Type 1:	Ignitable Liquids based on 261.21(a)(1)?Low TOC Nonwastewater Subcategory (containing 1% to <10% TOC)
Waste Code 2:	Not reported
Waste Type 2:	Not reported
Waste Code 3:	Not reported
Waste Type 3:	Not reported
Waste Code 4:	Not reported

Map ID
Direction
Distance
Elevation

MAP FINDINGS

Site

Database(s)

EDR ID Number
EPA ID Number

COSTCO WHOLESALE 360 (Continued)

1004781231

Waste Type 4:	Not reported
Waste Code 5:	Not reported
Waste Type 5:	Not reported
Manifest Number:	008511545FLE
Waste Description:	AEROSOLS
SIC Code:	Not reported
NAICS Code:	Not reported
Source Code:	G11
Amount:	29
Handling Code:	Not reported
Handling Description:	Not reported
Shipped Date:	8/12/2015
TSD ID:	ALD094476793
TSD Name:	ALLWORTH INCORPORATED
Transporter ID:	Not reported
Transporter Name:	Not reported
EPAID:	SCR000761346
Name:	COSTCO WHOLESALE 360
Address:	3050 ASHLEY TOWN CENTRE DR
City,State,Zip:	CHARLESTON, SC 29414-5664
District:	Charleston EQC Office
Quarter:	3
Year:	2015
Record Type:	O
No Waste Ind:	N
Index Number:	3
Waste Code 1:	D001
Waste Type 1:	Ignitable Liquids based on 261.21(a)(1)?Low TOC Nonwastewater Subcategory (containing 1% to <10% TOC)
Waste Code 2:	Not reported
Waste Type 2:	Not reported
Waste Code 3:	Not reported
Waste Type 3:	Not reported
Waste Code 4:	Not reported
Waste Type 4:	Not reported
Waste Code 5:	Not reported
Waste Type 5:	Not reported
Manifest Number:	008511545FLE
Waste Description:	BASIC LIQUIDS CORROSIVE
SIC Code:	Not reported
NAICS Code:	Not reported
Source Code:	G11
Amount:	351
Handling Code:	Not reported
Handling Description:	Not reported
Shipped Date:	8/12/2015
TSD ID:	ALD094476793
TSD Name:	ALLWORTH INCORPORATED
Transporter ID:	Not reported
Transporter Name:	Not reported
EPAID:	SCR000761346
Name:	COSTCO WHOLESALE 360
Address:	3050 ASHLEY TOWN CENTRE DR
City,State,Zip:	CHARLESTON, SC 29414-5664
District:	Charleston EQC Office

Map ID
Direction
Distance
Elevation

MAP FINDINGS

Site

Database(s)

EDR ID Number
EPA ID Number

COSTCO WHOLESALE 360 (Continued)

1004781231

Quarter: 3
Year: 2015
Record Type: O
No Waste Ind: N
Index Number: 5
Waste Code 1: D001
Waste Type 1: Ignitable Liquids based on 261.21(a)(1)?Low TOC Nonwastewater
Subcategory (containing 1% to <10% TOC)
Waste Code 2: Not reported
Waste Type 2: Not reported
Waste Code 3: Not reported
Waste Type 3: Not reported
Waste Code 4: Not reported
Waste Type 4: Not reported
Waste Code 5: Not reported
Waste Type 5: Not reported
Manifest Number: 008511545FLE
Waste Description: FLAMMABLE LIQUIDS
SIC Code: Not reported
NAICS Code: Not reported
Source Code: G11
Amount: 109
Handling Code: Not reported
Handling Description: Not reported
Shipped Date: 8/12/2015
TSD ID: ALD094476793
TSD Name: ALLWORTH INCORPORATED
Transporter ID: Not reported
Transporter Name: Not reported

EPAID: SCR000761346
Name: COSTCO WHOLESALE 360
Address: 3050 ASHLEY TOWN CENTRE DR
City,State,Zip: CHARLESTON, SC 29414-5664
District: Charleston EQC Office
Quarter: 3
Year: 2015
Record Type: O
No Waste Ind: N
Index Number: 10
Waste Code 1: P001
Waste Type 1: 2H-1-Benzopyran-2-one, 4- hydroxy-3- (3-oxo-1- phenylbutyl)-, & salts,
when present at concentrations greater than 0.3%
Waste Code 2: Not reported
Waste Type 2: Not reported
Waste Code 3: Not reported
Waste Type 3: Not reported
Waste Code 4: Not reported
Waste Type 4: Not reported
Waste Code 5: Not reported
Waste Type 5: Not reported
Manifest Number: 008511545FLE
Waste Description: ONLY RESIDUE WT COUNTED TWD TEN STATUS
SIC Code: Not reported
NAICS Code: Not reported
Source Code: G11
Amount: 1

Map ID
 Direction
 Distance
 Elevation

MAP FINDINGS

Site

Database(s)

EDR ID Number
 EPA ID Number

COSTCO WHOLESALE 360 (Continued)

1004781231

Handling Code:	Not reported
Handling Description:	Not reported
Shipped Date:	8/12/2015
TSD ID:	ALD094476793
TSD Name:	ALLWORTH INCORPORATED
Transporter ID:	Not reported
Transporter Name:	Not reported
EPAID:	SCR000761346
Name:	COSTCO WHOLESALE 360
Address:	3050 ASHLEY TOWN CENTRE DR
City,State,Zip:	CHARLESTON, SC 29414-5664
District:	Charleston EQC Office
Quarter:	3
Year:	2016
Record Type:	G
No Waste Ind:	N
Index Number:	2
Waste Code 1:	D001
Waste Type 1:	Ignitable Liquids based on 261.21(a)(1)?Low TOC Nonwastewater Subcategory (containing 1% to <10% TOC)
Waste Code 2:	Not reported
Waste Type 2:	Not reported
Waste Code 3:	Not reported
Waste Type 3:	Not reported
Waste Code 4:	Not reported
Waste Type 4:	Not reported
Waste Code 5:	Not reported
Waste Type 5:	Not reported
Manifest Number:	Not reported
Waste Description:	AEROSOLS
SIC Code:	Not reported
NAICS Code:	Not reported
Source Code:	G11
Amount:	86
Handling Code:	Not reported
Handling Description:	Not reported
Shipped Date:	Not reported
TSD ID:	Not reported
TSD Name:	Not reported
Transporter ID:	Not reported
Transporter Name:	Not reported

[Click this hyperlink](#) while viewing on your computer to access
 194 additional SC MANIFEST: record(s) in the EDR Site Report.

AW266 **IN & OUT CAR WASH NO 2 INC**
SSE **5502 RIVERS AVE**
< 1/8 **CHARLESTN HTS, SC 29405**
0.111 mi.
584 ft. **Site 3 of 3 in cluster AW**

EDR Hist Auto **1020768415**
N/A

Actual: EDR Hist Auto
49 ft.

Focus Map:	Year:	Name:	Type:
4	1971	IN & OUT CAR WASH NO 2 INC	Carwashes
	1972	IN & OUT CAR WASH NO 2 INC	Carwashes
	1973	IN & OUT CAR WASH NO 2 INC	Carwashes

Map ID
 Direction
 Distance
 Elevation

MAP FINDINGS

Site

Database(s)

EDR ID Number
 EPA ID Number

IN & OUT CAR WASH NO 2 INC (Continued)

1020768415

1974	IN & OUT CAR WASH NO 2 INC	Carwashes
1982	IN & OUT CAR WASH #2 INC	Carwashes
1983	IN & OUT CAR WASH #2 INC	Carwashes

BI267 EAST COAST TRUCK LINES
West 2456 REMOUNT RD
< 1/8 NORTH CHARLESTON, SC
0.114 mi.
600 ft. Site 1 of 2 in cluster BI

SC UST U004254166
N/A

Actual: UST:
65 ft. Name: EAST COAST TRUCK LINES
Focus Map: Address: 2456 REMOUNT RD
4 City: NORTH CHARLESTON
 Facility ID: 01400
 Permit: N 01400
 Owner: CHARLESTON CITY OF
 Owner Address: 262 & 264 MEETING ST
 Owner City, st, zip: CHARLESTON SC 29402-0304
 Owner Phone: 843-724-7154

Tank ID: Not reported
Status: Not reported
 Capacity: Not reported
 Product: Not reported
 Calcage: Not reported

BI268 EAST COAST TRUCK LINES
West 2456 REMOUNT RD
< 1/8 NORTH CHARLESTON, SC
0.114 mi.
600 ft. Site 2 of 2 in cluster BI

SC LUST U003994005
SC UST N/A
SC Financial Assurance

Actual: LUST:
65 ft. Name: EAST COAST TRUCK LINES
Focus Map: Address: 2456 REMOUNT RD
4 City,State,Zip: NORTH CHARLESTON, SC 29406-6139
 Release Number: 1
 Facility ID: 11837
 Release Status Number: Not reported
 Substance: PETRO
 Tank Owner Company Name: EAST COAST TRUCK LINES IN
 Tank Owner Last Name: EAST COAST TRUCK LINES INC
 Tank Owner First name: Not reported
 NFA Date: 12/02/1998
 Tank Owner City: CHERAW
 Confirmed Date: 11/12/1998
 Release Date: 11/09/1998
 EID: 1767503
 Local Facility District: Charleston EQC Office
 SCRBCA Class Number: Not reported
 Release Fin Type Code: UNK
 Qualified: Not reported
 Release Source: UST
 Local Fac Last Name: EAST COAST TRUCK LINES
 Local Fac First Name: Not reported

Map ID
Direction
Distance
Elevation

MAP FINDINGS

Site

Database(s)

EDR ID Number
EPA ID Number

EAST COAST TRUCK LINES (Continued)

U003994005

User Name: STEPPAK
Cleanup Initiated Date: 11/12/1998
Prefix: N
Total Score: Not reported

UST:

Name: EAST COAST TRUCK LINES
Address: 2456 REMOUNT RD
City: NORTH CHARLESTON
Facility ID: 11837
Permit: N 11837
Owner: EAST COAST TRUCK LINES INC
Owner Address: PO BOX 309
Owner City, st, zip: CHERAW SC 29520
Owner Phone: 803-799-1130

Tank ID: 1
Status: Abandoned
Capacity: 12000
Product: Diesel fuel
Calcage: 10

SC Financial Assurance 3:

Name: EAST COAST TRUCK LINES
Address: 2456 REMOUNT RD
City,State,Zip: NORTH CHARLESTON, SC 29406-6139
Owner Name: EAST COAST TRUCK LINES INC
Owner Address: PO BOX 309
Owner City: CHERAW
Owner State: SC
Owner Zip: 29520
Mechanism: None
Date Expired: Not reported
Bill: 0

**BC269
NNE
< 1/8
0.114 mi.
602 ft.**

**DAWG BONE INC
1980 ASHLEY RIVER RD
CHARLESTON, SC 29407**

**EDR Hist Auto 1021708053
N/A**

Site 7 of 8 in cluster BC

**Actual: EDR Hist Auto
19 ft.**

**Focus Map:
20**

Year:	Name:	Type:
1991	DAWG BONE INC	Convenience Stores
1992	DAWG BONE INC	Convenience Stores
1993	DAWG BONE INC	Convenience Stores
1994	DAWG BONE INC	Convenience Stores
1995	DAWG BONE INC	Convenience Stores
1996	DAWG BONE INC	Convenience Stores

Map ID
Direction
Distance
Elevation

MAP FINDINGS

Site

Database(s)

EDR ID Number
EPA ID Number

BC270
NNE
< 1/8
0.114 mi.
602 ft.

BP OIL-SITE #46673
1980 ASHLEY RIVER ROAD
CHARLESTON, SC 29407

RCRA NonGen / NLR **1004780550**
SCD987582509

Actual:
19 ft.

RCRA NonGen / NLR:

Date form received by agency:2001-08-10 00:00:00.0

Focus Map:
20

Facility name: BP OIL-SITE #46673
Facility address: 1980 ASHLEY RIVER ROAD
 CHARLESTON, SC 29407

EPA ID: SCD987582509
Mailing address: PO BOX 2179
 MT PLEASANT, SC 29465

Contact: FRANK BARCO
Contact address: PO BOX 2179
 MT PLEASANT, SC 29465

Contact country: US
Contact telephone: 803-849-2190
Contact email: Not reported

EPA Region: 04
Classification: Non-Generator

Description: Handler: Non-Generators do not presently generate hazardous waste

Owner/Operator Summary:

Owner/operator name: BP OIL-D W MADDOX/DEALER
Owner/operator address: 200 PUBLIC SQUARE #5L
 CLEVELAND, OH 44114

Owner/operator country: Not reported
Owner/operator telephone: 216-586-5398

Owner/operator email: Not reported
Owner/operator fax: Not reported
Owner/operator extension: Not reported

Legal status: Private
Owner/Operator Type: Owner
Owner/Op start date: Not reported
Owner/Op end date: Not reported

Handler Activities Summary:

U.S. importer of hazardous waste: No
Mixed waste (haz. and radioactive): No
Recycler of hazardous waste: No
Transporter of hazardous waste: No
Treater, storer or disposer of HW: No
Underground injection activity: No
On-site burner exemption: No
Furnace exemption: No
Used oil fuel burner: No
Used oil processor: No
Used oil refiner: No
Used oil fuel marketer to burner: No
Used oil Specification marketer: No
Used oil transfer facility: No
Used oil transporter: No

Historical Generators:

Date form received by agency:1991-07-25 00:00:00.0
Site name: BP OIL-SITE #46673

Map ID
Direction
Distance
Elevation

MAP FINDINGS

Site

Database(s)

EDR ID Number
EPA ID Number

BP OIL-SITE #46673 (Continued)

1004780550

Classification: Conditionally Exempt Small Quantity Generator

Hazardous Waste Summary:

. Waste code: D001
. Waste name: IGNITABLE WASTE

. Waste code: D018
. Waste name: BENZENE

Violation Status: No violations found

**BJ271
SE
< 1/8
0.115 mi.
606 ft.**

**ORGANON TEKNIKA CORP
2020 BRIDGE VIEW DR
CHARLESTON, SC 29405
Site 1 of 2 in cluster BJ**

**RCRA NonGen / NLR
FINDS
ECHO**

**1000152958
SCD980847669**

**Actual:
15 ft.**

RCRA NonGen / NLR:

Date form received by agency:1998-11-02 00:00:00.0

**Focus Map:
16**

Facility name: ORGANON TEKNIKA CORP
Facility address: 2020 BRIDGE VIEW DR
CHARLESTON, SC 29405

EPA ID: SCD980847669
Mailing address: NICHOLSON LANE
KENSINGTON, MD 20895

Contact: CHERYL GARDNER
Contact address: 5516 NICHOLSON LANE
KENSINGTON, MD 20895

Contact country: US
Contact telephone: 301-258-5200
Contact email: Not reported

EPA Region: 04
Classification: Non-Generator

Description: Handler: Non-Generators do not presently generate hazardous waste

Owner/Operator Summary:

Owner/operator name: Not reported
Owner/operator address: OWNERSTREET
OWNERCITY, WY 99999

Owner/operator country: Not reported
Owner/operator telephone: 404-555-1212
Owner/operator email: Not reported

Owner/operator fax: Not reported
Owner/operator extension: Not reported
Legal status: Municipal

Owner/Operator Type: Owner
Owner/Op start date: Not reported
Owner/Op end date: Not reported

Owner/operator name: OPERNAME
Owner/operator address: OPERSTREET
OPERCITY, WY 99999

Owner/operator country: Not reported
Owner/operator telephone: 404-555-1212
Owner/operator email: Not reported

Owner/operator fax: Not reported
Owner/operator extension: Not reported

Map ID
Direction
Distance
Elevation

MAP FINDINGS

Site

Database(s)

EDR ID Number
EPA ID Number

ORGANON TEKNIKA CORP (Continued)

1000152958

Legal status: Municipal
Owner/Operator Type: Operator
Owner/Op start date: Not reported
Owner/Op end date: Not reported

Handler Activities Summary:

U.S. importer of hazardous waste: No
Mixed waste (haz. and radioactive): No
Recycler of hazardous waste: No
Transporter of hazardous waste: No
Treater, storer or disposer of HW: No
Underground injection activity: No
On-site burner exemption: No
Furnace exemption: No
Used oil fuel burner: No
Used oil processor: No
User oil refiner: No
Used oil fuel marketer to burner: No
Used oil Specification marketer: No
Used oil transfer facility: No
Used oil transporter: No

Hazardous Waste Summary:

. Waste code: D000
. Waste name: Not Defined

. Waste code: D001
. Waste name: IGNITABLE WASTE

. Waste code: D002
. Waste name: CORROSIVE WASTE

. Waste code: F001
. Waste name: THE FOLLOWING SPENT HALOGENATED SOLVENTS USED IN DEGREASING: TETRACHLOROETHYLENE, TRICHLOROETHYLENE, METHYLENE CHLORIDE, 1,1,1-TRICHLOROETHANE, CARBON TETRACHLORIDE AND CHLORINATED FLUOROCARBONS; ALL SPENT SOLVENT MIXTURES/BLENDS USED IN DEGREASING CONTAINING, BEFORE USE, A TOTAL OF TEN PERCENT OR MORE (BY VOLUME) OF ONE OR MORE OF THE ABOVE HALOGENATED SOLVENTS OR THOSE SOLVENTS LISTED IN F002, F004, AND F005; AND STILL BOTTOMS FROM THE RECOVERY OF THESE SPENT SOLVENTS AND SPENT SOLVENT MIXTURES.

. Waste code: F003
. Waste name: THE FOLLOWING SPENT NONHALOGENATED SOLVENTS: XYLENE, ACETONE, ETHYL ACETATE, ETHYL BENZENE, ETHYL ETHER, METHYL ISOBUTYL KETONE, N-BUTYL ALCOHOL, CYCLOHEXANONE, AND METHANOL; ALL SPENT SOLVENT MIXTURES/BLENDS CONTAINING, BEFORE USE, ONLY THE ABOVE SPENT NONHALOGENATED SOLVENTS; AND ALL SPENT SOLVENT MIXTURES/BLENDS CONTAINING, BEFORE USE, ONE OR MORE OF THE ABOVE NONHALOGENATED SOLVENTS, AND A TOTAL OF TEN PERCENT OR MORE (BY VOLUME) OF ONE OR MORE OF THOSE SOLVENTS LISTED IN F001, F002, F004, AND F005; AND STILL BOTTOMS FROM THE RECOVERY OF THESE SPENT SOLVENTS AND SPENT SOLVENT MIXTURES.

. Waste code: U002

Map ID
Direction
Distance
Elevation

MAP FINDINGS

Site

Database(s)

EDR ID Number
EPA ID Number

ORGANON TEKNIKA CORP (Continued)

1000152958

- . Waste name: 2-PROPANONE (I) (OR) ACETONE (I)
- . Waste code: U080
- . Waste name: METHANE, DICHLORO- (OR) METHYLENE CHLORIDE
- . Waste code: U122
- . Waste name: FORMALDEHYDE
- . Waste code: U157
- . Waste name: 3-METHYLCHOLANTHRENE (OR) BENZ[J]ACEANTHRYLENE, 1,2-DIHYDRO-3-METHYL-
- . Waste code: U220
- . Waste name: BENZENE, METHYL- (OR) TOLUENE
- . Waste code: U239
- . Waste name: BENZENE, DIMETHYL- (I,T) (OR) XYLENE (I)

Violation Status: No violations found

FINDS:

Registry ID: 110002197373
Facility URL: http://ofmpub.epa.gov/enviro/fii_query_detail.disp_program_facility?p_registry_id=110002197373

Environmental Interest/Information System:

SC-EFIS (South Carolina - Environmental Facility Information System) integrates information on environmental facilities, permits, violations, enforcement actions, and compliance activities needed to support regulatory requirements and target environmental quality improvements for the water, air, solid waste, and hazardous waste program areas. The EFIS was developed by the state of South Carolina and Maine joined their system in 2004. RCRAInfo is a national information system that supports the Resource Conservation and Recovery Act (RCRA) program through the tracking of events and activities related to facilities that generate, transport, and treat, store, or dispose of hazardous waste. RCRAInfo allows RCRA program staff to track the notification, permit, compliance, and corrective action activities required under RCRA.

[Click this hyperlink](#) while viewing on your computer to access additional FINDS: detail in the EDR Site Report.

ECHO:

Envid: 1000152958
Registry ID: 110002197373
DFR URL: <http://echo.epa.gov/detailed-facility-report?fid=110002197373>

BK272 **MURRAY TILE CO INC**
SSE **5439 RIVERS AVE**
< 1/8 **NORTH CHARLESTON, SC**
0.115 mi.
606 ft. **Site 1 of 2 in cluster BK**

SC LUST **U004017901**
SC UST **N/A**
SC Financial Assurance

Actual: **LUST:**
49 ft. Name: MURRAY TILE CO INC
Focus Map: Address: 5439 RIVERS AVE
4 City,State,Zip: NORTH CHARLESTO, SC 29406-6128
Release Number: 1
Facility ID: 01601

Map ID
Direction
Distance
Elevation

MAP FINDINGS

Site

Database(s)

EDR ID Number
EPA ID Number

MURRAY TILE CO INC (Continued)

U004017901

Release Status Number: Not reported
Substance: PETRO
Tank Owner Company Name: MURRAY TILE CO INC
Tank Owner Last Name: Not reported
Tank Owner First name: Not reported
NFA Date: 08/03/2000
Tank Owner City: Not reported
Confirmed Date: Not reported
Release Date: 04/28/1997
EID: Not reported
Local Facility District: Not reported
SCRBCA Class Number: Not reported
Release Fin Type Code: Not reported
Qualified: Not reported
Release Source: Not reported
Local Fac Last Name: Not reported
Local Fac First Name: Not reported
User Name: AKHVLEKT
Cleanup Initiated Date: 05/22/1997
Prefix: Not reported
Total Score: 1

LUST:

Release Date: 04/28/1997
Cleanup Complete Date: 08/03/2000
Depth to Ground Water: Not reported
Ground Water Flow Direction: Not reported
Release Number: 1
Confirmed date: 05/22/1997
RP Name: MURRAY TILE CO INC
RP Address: 5439 RIVERS AVE
RP City: NORTH CHARLESTON
RP State: SC
RP Zip: 29406-6128
SCRBCA Class Code: CLASS3BF
Project Manager: AKHVLEDIANI, KONSTANTINE T
Release Fin Type Code: W25

UST:

Name: MURRAY TILE CO INC
Address: 5439 RIVERS AVE
City: NORTH CHARLESTON
Facility ID: 01601
Permit: N 01601
Owner: MURRAY TILE CO INC
Owner Address: 5439 RIVERS AVE
Owner City, st, zip: NORTH CHARLESTON SC 29406-6128
Owner Phone: 803-554-8140

Tank ID: 1
Status: **Abandoned**
Capacity: 3000
Product: Gasoline
Calcage: 10

Name: MURRAY TILE CO INC

Map ID
Direction
Distance
Elevation

MAP FINDINGS

Site

Database(s)

EDR ID Number
EPA ID Number

MURRAY TILE CO INC (Continued)

U004017901

Address: 5439 RIVERS AVE
City: NORTH CHARLESTON

Tank ID: 2
Status: Abandoned
Capacity: 1000
Product: Gasoline
Calcage: 10

SC Financial Assurance 3:

Name: MURRAY TILE CO INC
Address: 5439 RIVERS AVE
City,State,Zip: NORTH CHARLESTON, SC 29406-6128
Owner Name: MURRAY TILE CO INC
Owner Address: 5439 RIVERS AVE
Owner City: NORTH CHARLESTON
Owner State: SC
Owner Zip: 29406-6128
Mechanism: None
Date Expired: 12/30/1998
Bill: 0

273
ENE
< 1/8
0.116 mi.
612 ft.

FORMER COBLE DAIRY FACILITY
6541 RIVERS AVE
CHARLESTON, SC

SC LUST U003930203
SC UST N/A

Actual:
42 ft.

Focus Map:
2

LUST:
Name: FORMER COBLE DAIRY FACILITY
Address: 6541 RIVERS AVE
City,State,Zip: CHARLESTON, SC 29406-4877
Release Number: 1
Facility ID: 13956
Release Status Number: 6
Substance: PETRO
Tank Owner Company Name: COBLE DAIRY
Tank Owner Last Name: COBLE DAIRY
Tank Owner First name: Not reported
NFA Date: 07/07/1998
Tank Owner City: LEXINGTON
Confirmed Date: 04/23/1992
Release Date: 11/15/1990
EID: 1775787
Local Facility District: Charleston EQC Office
SCRBCA Class Number: 5B
Release Fin Type Code: DS
Qualified: Y
Release Source: UST
Local Fac Last Name: FORMER COBLE DAIRY FACILITY
Local Fac First Name: Not reported
User Name: THOMADL
Cleanup Initiated Date: 04/23/1992
Prefix: U
Total Score: 6

LUST:
Release Date: 11/15/1990

Map ID
Direction
Distance
Elevation

MAP FINDINGS

Site

Database(s)

EDR ID Number
EPA ID Number

FORMER COBLE DAIRY FACILITY (Continued)

U003930203

Cleanup Complete Date: 07/07/1998
Depth to Ground Water: Not reported
Ground Water Flow Direction: Not reported
Release Number: 1
Confirmed date: 04/23/1992
RP Name: COBLE DAIRY
RP Address: PO BOX 629
RP City: LEXINGTON
RP State: NC
RP Zip: 27292-2534
SCRBCA Class Code: CLASS5B
Project Manager: THOMA, DEBRA L
Release Fin Type Code: DS

UST:

Name: FORMER COBLE DAIRY FACILITY
Address: 6541 RIVERS AVE
City: CHARLESTON
Facility ID: 13956
Permit: U 13956
Owner: COBLE DAIRY
Owner Address: PO BOX 629
Owner City, st, zip: LEXINGTON NC 27292-2534
Owner Phone: 704-249-9931

Tank ID: 1
Status: Abandoned
Capacity: 1000
Product: Gasoline
Calcage: Not reported

Name: FORMER COBLE DAIRY FACILITY
Address: 6541 RIVERS AVE
City: CHARLESTON

Tank ID: 2
Status: Abandoned
Capacity: 500
Product: Gasoline
Calcage: Not reported

274
SE
< 1/8
0.116 mi.
613 ft.

RIVERS EDGE MARINA LLC
4354 BRIDGE VIEW DR
NORTH CHARLESTON, SC

SC UST **U003520923**
SC Financial Assurance **N/A**

Actual:
16 ft.
Focus Map:
16

UST:
Name: RIVERS EDGE MARINA LLC
Address: 4354 BRIDGE VIEW DR
City: NORTH CHARLESTON
Facility ID: 09965
Permit: P 09965
Owner: CREEKSTONE MARINA HOLDINGS LLC
Owner Address: 4545 POST OAK PL STE 200
Owner City, st, zip: HOUSTON TX 77027

Map ID
Direction
Distance
Elevation

MAP FINDINGS

Site

Database(s)

EDR ID Number
EPA ID Number

RIVERS EDGE MARINA LLC (Continued)

U003520923

Owner Phone: 713-621-5300
Tank ID: 1
Status: Currently in Use
Capacity: 4000
Product: Gasoline Plus
Calcage: 0

SC Financial Assurance 3:

Name: RIVERS EDGE MARINA LLC
Address: 4354 BRIDGE VIEW DR
City,State,Zip: NORTH CHARLESTON, SC 29405-7458
Owner Name: CREEKSTONE MARINA HOLDINGS LLC
Owner Address: 4545 POST OAK PL STE 200
Owner City: HOUSTON
Owner State: TX
Owner Zip: 77027
Mechanism: Letter of Credit
Date Expired: 12/22/2019
Bill: 1

275
North
< 1/8
0.117 mi.
620 ft.

COWART PROPERTIES LLC - OSCAR JOHNSON DRIVE
2579 OSCAR JOHNSON DR
NORTH CHARLESTON, SC

SC UST **U003520754**
SC Financial Assurance **N/A**

Actual:
44 ft.
Focus Map:
12

UST:
Name: COWART PROPERTIES LLC - OSCAR JOHNSON DRIVE
Address: 2579 OSCAR JOHNSON DR
City: NORTH CHARLESTON
Facility ID: 12812
Permit: R 12812
Owner: COWART PROPERTIES LLC
Owner Address: 2579 OSCAR JOHNSON DR
Owner City, st, zip: N CHARLESTON SC 29405-6868
Owner Phone: 843-747-3516

Tank ID: 1
Status: Abandoned
Capacity: 4000
Product: Gasoline RUL
Calcage: 0

SC Financial Assurance 3:

Name: COWART PROPERTIES LLC - OSCAR JOHNSON DRIVE
Address: 2579 OSCAR JOHNSON DR
City,State,Zip: NORTH CHARLESTON, SC 29405-6868
Owner Name: COWART PROPERTIES LLC
Owner Address: 2579 OSCAR JOHNSON DR
Owner City: N CHARLESTON
Owner State: SC
Owner Zip: 29405-6868
Mechanism: Self Insurance 280.101
Date Expired: 5/1/2020
Bill: 0

Map ID
Direction
Distance
Elevation

MAP FINDINGS

Site

Database(s) EDR ID Number
EPA ID Number

BL276 ARCO LANE
South 4295 ARCO LAND
< 1/8 NORTH CHARLESTON, SC
0.118 mi.
623 ft. Site 1 of 3 in cluster BL

SC LUST U003519035
SC UST N/A

Actual:
25 ft.

LUST:

Focus Map:
13

Name: ARCO LANE
Address: 4295 ARCO LAND
City,State,Zip: NORTH CHARLESTON, SC 29418
Release Number: 1
Facility ID: 14151
Release Status Number: Not reported
Substance: PETRO
Tank Owner Company Name: HEALTH SCIENCE FOUNDATIO
Tank Owner Last Name: HEALTH SCIENCE FOUNDATION
Tank Owner First name: Not reported
NFA Date: 09/07/1993
Tank Owner City: CHARLESTON
Confirmed Date: 05/13/1992
Release Date: 12/30/1991
EID: 1777414
Local Facility District: Charleston EQC Office
SCRBCA Class Number: Not reported
Release Fin Type Code: UNK
Qualified: Not reported
Release Source: UST
Local Fac Last Name: ARCO LANE
Local Fac First Name: Not reported
User Name: WRIGHTJW
Cleanup Initiated Date: 05/13/1992
Prefix: N
Total Score: Not reported

UST:

Name: ARCO LANE
Address: 4295 ARCO LAND
City: NORTH CHARLESTON
Facility ID: 14151
Permit: N 14151
Owner: HEALTH SCIENCE FOUNDATION
Owner Address: 171 ASHLEY AVE
Owner City, st, zip: CHARLESTON SC 29425
Owner Phone: 803-792-2677

Tank ID: 1
Status: Abandoned
Capacity: 1000
Product: Gasoline
Calcage: Not reported

Name: ARCO LANE
Address: 4295 ARCO LAND
City: NORTH CHARLESTON

Tank ID: 2
Status: Abandoned
Capacity: 1000
Product: Diesel fuel

Map ID
Direction
Distance
Elevation

MAP FINDINGS

Site

Database(s)

EDR ID Number
EPA ID Number

ARCO LANE (Continued)

U003519035

Calcage: Not reported

BL277
South
< 1/8
0.118 mi.
623 ft.

MEDICAL UNIV OF SC MICROFILM PROCESSING
4295 ARCO LANE
CHARLESTON, SC 29418

RCRA-VSQG 1006811440
SCR000763466

Site 2 of 3 in cluster BL

Actual:
25 ft.

RCRA-VSQG:

Date form received by agency:2005-01-14 00:00:00.0

Focus Map:
13

Facility name: MEDICAL UNIV OF SC MICROFILM PROCESSING
Facility address: 4295 ARCO LANE
CHARLESTON, SC 29418

EPA ID: SCR000763466
Mailing address: HAGOOD AVE RM 908
CHARLESTON, SC 29425

Contact: BILL SEABORN
Contact address: 19 HAGOOD AVE RM 908
CHARLESTON, SC 29425

Contact country: US
Contact telephone: 843-792-3604
Contact email: Not reported

EPA Region: 04
Land type: State

Classification: Conditionally Exempt Small Quantity Generator
Description: Handler: generates 100 kg or less of hazardous waste per calendar month, and accumulates 1000 kg or less of hazardous waste at any time; or generates 1 kg or less of acutely hazardous waste per calendar month, and accumulates at any time: 1 kg or less of acutely hazardous waste; or 100 kg or less of any residue or contaminated soil, waste or other debris resulting from the cleanup of a spill, into or on any land or water, of acutely hazardous waste; or generates 100 kg or less of any residue or contaminated soil, waste or other debris resulting from the cleanup of a spill, into or on any land or water, of acutely hazardous waste during any calendar month, and accumulates at any time: 1 kg or less of acutely hazardous waste; or 100 kg or less of any residue or contaminated soil, waste or other debris resulting from the cleanup of a spill, into or on any land or water, of acutely hazardous waste

Owner/Operator Summary:

Owner/operator name: MEDICAL UNIVERSITY OF SC MICROFILM
Owner/operator address: ASHLEY AVE
CHARLESTON, SC 29425

Owner/operator country: US
Owner/operator telephone: 843-792-3604
Owner/operator email: Not reported
Owner/operator fax: Not reported
Owner/operator extension: Not reported

Legal status: State
Owner/Operator Type: Operator
Owner/Op start date: 2003-01-27 00:00:00.
Owner/Op end date: Not reported

Owner/operator name: MEDICAL UNIV OF SC
Owner/operator address: 171 ASHLEY AVE
CHARLESTON, SC 29425

Map ID
Direction
Distance
Elevation

MAP FINDINGS

Site

Database(s)

EDR ID Number
EPA ID Number

MEDICAL UNIV OF SC MICROFILM PROCESSING (Continued)

1006811440

Owner/operator country: Not reported
Owner/operator telephone: 843-792-3604
Owner/operator email: Not reported
Owner/operator fax: Not reported
Owner/operator extension: Not reported
Legal status: State
Owner/Operator Type: Owner
Owner/Op start date: Not reported
Owner/Op end date: Not reported

Handler Activities Summary:

U.S. importer of hazardous waste: No
Mixed waste (haz. and radioactive): No
Recycler of hazardous waste: No
Transporter of hazardous waste: No
Treater, storer or disposer of HW: No
Underground injection activity: No
On-site burner exemption: No
Furnace exemption: No
Used oil fuel burner: No
Used oil processor: No
User oil refiner: No
Used oil fuel marketer to burner: No
Used oil Specification marketer: No
Used oil transfer facility: No
Used oil transporter: No

Historical Generators:

Date form received by agency:2004-02-03 00:00:00.0
Site name: MEDICAL UNIV OF SC MICROFILM PROCESSING
Classification: Small Quantity Generator

Date form received by agency:2003-01-27 00:00:00.0
Site name: MEDICAL UNIV OF SC MICROFILM PROCESSING
Classification: Small Quantity Generator

Date form received by agency:2002-06-10 00:00:00.0
Site name: MEDICAL UNIV OF SC MICROFILM PROCESSING
Classification: Small Quantity Generator

Hazardous Waste Summary:

. Waste code: D002
. Waste name: CORROSIVE WASTE

Violation Status: No violations found

BL278
South
< 1/8
0.118 mi.
623 ft.
Actual:
25 ft.
Focus Map:
13

MEDICAL UNIV OF SC WAREHOUSE PRINT SHOP
4295 ARCO LANE UNIT A
NORTH CHARLESTON, SC 29418
Site 3 of 3 in cluster BL

RCRA-VSQG 1006811438
SCR000763458

RCRA-VSQG:
Date form received by agency:2005-01-14 00:00:00.0
Facility name: MEDICAL UNIV OF SC WAREHOUSE PRINT SHOP
Facility address: 4295 ARCO LANE UNIT A

Map ID
Direction
Distance
Elevation

MAP FINDINGS

Site

Database(s)

EDR ID Number
EPA ID Number

MEDICAL UNIV OF SC WAREHOUSE PRINT SHOP (Continued)

1006811438

EPA ID: NORTH CHARLESTON, SC 29418
SCR000763458
Mailing address: HAGOOD AVE RM 908
CHARLESTON, SC 29425
Contact: BILL SEABORN
Contact address: 19 HAGOOD AVE RM 908
CHARLESTON, SC 29425
Contact country: US
Contact telephone: 843-792-3604
Contact email: Not reported
EPA Region: 04
Land type: State
Classification: Conditionally Exempt Small Quantity Generator
Description: Handler: generates 100 kg or less of hazardous waste per calendar month, and accumulates 1000 kg or less of hazardous waste at any time; or generates 1 kg or less of acutely hazardous waste per calendar month, and accumulates at any time: 1 kg or less of acutely hazardous waste; or 100 kg or less of any residue or contaminated soil, waste or other debris resulting from the cleanup of a spill, into or on any land or water, of acutely hazardous waste; or generates 100 kg or less of any residue or contaminated soil, waste or other debris resulting from the cleanup of a spill, into or on any land or water, of acutely hazardous waste during any calendar month, and accumulates at any time: 1 kg or less of acutely hazardous waste; or 100 kg or less of any residue or contaminated soil, waste or other debris resulting from the cleanup of a spill, into or on any land or water, of acutely hazardous waste

Owner/Operator Summary:

Owner/operator name: MEDICAL UNIV OF SC
Owner/operator address: 171 ASHLEY AVE
CHARLESTON, SC 29425
Owner/operator country: Not reported
Owner/operator telephone: 843-792-3604
Owner/operator email: Not reported
Owner/operator fax: Not reported
Owner/operator extension: Not reported
Legal status: State
Owner/Operator Type: Owner
Owner/Op start date: Not reported
Owner/Op end date: Not reported

Owner/operator name: MEDICAL UNIVERITY OF SC WAREHOUSE PRINT
Owner/operator address: ASHLEY AVE
CHARLESTON, SC 29425
Owner/operator country: US
Owner/operator telephone: 843-792-3604
Owner/operator email: Not reported
Owner/operator fax: Not reported
Owner/operator extension: Not reported
Legal status: State
Owner/Operator Type: Operator
Owner/Op start date: 2003-01-27 00:00:00.
Owner/Op end date: Not reported

Handler Activities Summary:

Map ID
Direction
Distance
Elevation

MAP FINDINGS

Site

Database(s)

EDR ID Number
EPA ID Number

MEDICAL UNIV OF SC WAREHOUSE PRINT SHOP (Continued)

1006811438

U.S. importer of hazardous waste: No
Mixed waste (haz. and radioactive): No
Recycler of hazardous waste: No
Transporter of hazardous waste: No
Treater, storer or disposer of HW: No
Underground injection activity: No
On-site burner exemption: No
Furnace exemption: No
Used oil fuel burner: No
Used oil processor: No
User oil refiner: No
Used oil fuel marketer to burner: No
Used oil Specification marketer: No
Used oil transfer facility: No
Used oil transporter: No

Historical Generators:

Date form received by agency:2004-02-03 00:00:00.0
Site name: MEDICAL UNIV OF SC UNIVERSITY PRESS
Classification: Small Quantity Generator

Date form received by agency:2003-01-27 00:00:00.0
Site name: MEDICAL UNIV OF SC WAREHOUSE PRINT SHOP
Classification: Small Quantity Generator

Date form received by agency:2002-06-06 00:00:00.0
Site name: MEDICAL UNIV OF SC WAREHOUSE PRINT SHOP
Classification: Small Quantity Generator

Hazardous Waste Summary:

. Waste code: D001
. Waste name: IGNITABLE WASTE

. Waste code: D002
. Waste name: CORROSIVE WASTE

. Waste code: D005
. Waste name: BARIUM

. Waste code: D007
. Waste name: CHROMIUM

. Waste code: D018
. Waste name: BENZENE

. Waste code: F003
. Waste name: THE FOLLOWING SPENT NONHALOGENATED SOLVENTS: XYLENE, ACETONE, ETHYL ACETATE, ETHYL BENZENE, ETHYL ETHER, METHYL ISOBUTYL KETONE, N-BUTYL ALCOHOL, CYCLOHEXANONE, AND METHANOL; ALL SPENT SOLVENT MIXTURES/BLENDS CONTAINING, BEFORE USE, ONLY THE ABOVE SPENT NONHALOGENATED SOLVENTS; AND ALL SPENT SOLVENT MIXTURES/BLENDS CONTAINING, BEFORE USE, ONE OR MORE OF THE ABOVE NONHALOGENATED SOLVENTS, AND A TOTAL OF TEN PERCENT OR MORE (BY VOLUME) OF ONE OR MORE OF THOSE SOLVENTS LISTED IN F001, F002, F004, AND F005; AND STILL BOTTOMS FROM THE RECOVERY OF THESE SPENT SOLVENTS AND SPENT SOLVENT

Map ID
Direction
Distance
Elevation

MAP FINDINGS

Site

Database(s)

EDR ID Number
EPA ID Number

MEDICAL UNIV OF SC WAREHOUSE PRINT SHOP (Continued)

1006811438

MIXTURES.

. Waste code: F005
. Waste name: THE FOLLOWING SPENT NONHALOGENATED SOLVENTS: TOLUENE, METHYL ETHYL KETONE, CARBON DISULFIDE, ISOBUTANOL, PYRIDINE, BENZENE, 2-ETHOXYETHANOL, AND 2-NITROPROPANE; ALL SPENT SOLVENT MIXTURES/BLENDS CONTAINING, BEFORE USE, A TOTAL OF TEN PERCENT OR MORE (BY VOLUME) OF ONE OR MORE OF THE ABOVE NONHALOGENATED SOLVENTS OR THOSE SOLVENTS LISTED IN F001, F002, OR F004; AND STILL BOTTOMS FROM THE RECOVERY OF THESE SPENT SOLVENTS AND SPENT SOLVENT MIXTURES.

Violation Status: No violations found

279
WSW
< 1/8
0.118 mi.
623 ft.

**HYDRICK SERVICE CO INC
4330 CHEATHAM STREET
NORTH CHARLESTON, SC 29418**

**RCRA NonGen / NLR 1000361089
SCD981866080**

**Actual:
38 ft.**

RCRA NonGen / NLR:

**Focus Map:
12**

Date form received by agency: 2002-03-27 00:00:00.0
Facility name: HYDRICK SERVICE CO INC
Facility address: 4330 CHEATHAM STREET
NORTH CHARLESTON, SC 29418
EPA ID: SCD981866080
Mailing address: CHEATHAM STREET
NORTH CHARLESTON, SC 29418
Contact: JIM HYDRICK
Contact address: 4330 CHEATHAM STREET
NORTH CHARLESTON, SC 29418
Contact country: US
Contact telephone: 803-552-1083
Contact email: Not reported
EPA Region: 04
Classification: Non-Generator
Description: Handler: Non-Generators do not presently generate hazardous waste

Owner/Operator Summary:

Owner/operator name: HYDRICK JIM
Owner/operator address: 4330 CHEATHAM STREET
NORTH CHARLESTON, SC 29418
Owner/operator country: Not reported
Owner/operator telephone: 999-999-9999
Owner/operator email: Not reported
Owner/operator fax: Not reported
Owner/operator extension: Not reported
Legal status: Private
Owner/Operator Type: Owner
Owner/Op start date: Not reported
Owner/Op end date: Not reported
Owner/operator name: OPERNAME
Owner/operator address: OPERSTREET
OPERCITY, WY 99999
Owner/operator country: Not reported
Owner/operator telephone: 404-555-1212
Owner/operator email: Not reported
Owner/operator fax: Not reported

Map ID
Direction
Distance
Elevation

MAP FINDINGS

Site

Database(s)

EDR ID Number
EPA ID Number

HYDRICK SERVICE CO INC (Continued)

1000361089

Owner/operator extension: Not reported
Legal status: Private
Owner/Operator Type: Operator
Owner/Op start date: Not reported
Owner/Op end date: Not reported

Handler Activities Summary:

U.S. importer of hazardous waste: No
Mixed waste (haz. and radioactive): No
Recycler of hazardous waste: No
Transporter of hazardous waste: No
Treater, storer or disposer of HW: No
Underground injection activity: No
On-site burner exemption: No
Furnace exemption: No
Used oil fuel burner: No
Used oil processor: No
User oil refiner: No
Used oil fuel marketer to burner: No
Used oil Specification marketer: No
Used oil transfer facility: No
Used oil transporter: No

Historical Generators:

Date form received by agency: 1986-12-31 00:00:00.0
Site name: HYDRICK SERVICE CO INC
Classification: Small Quantity Generator

Violation Status: No violations found

BM280 REEVES PROPERTY
ENE 6501 RIVERS AVE
< 1/8 NORTH CHARLESTON, SC
0.119 mi.
626 ft. Site 1 of 4 in cluster BM

SC LUST U003524592
SC UST N/A
SC GWCI

Actual:
42 ft.

Focus Map:
4

LUST:
Name: REEVES PROPERTY
Address: 6501 RIVERS AVE
City, State, Zip: NORTH CHARLESTON, SC 29406-4877
Release Number: 1
Facility ID: 14205
Release Status Number: 3
Substance: PETRO
Tank Owner Company Name: FIRST CHOICE HOUSING
Tank Owner Last Name: FIRST CHOICE HOUSING
Tank Owner First name: Not reported
NFA Date: 07/20/2009
Tank Owner City: CHARLOTTE
Confirmed Date: 10/09/1989
Release Date: 08/17/1989
EID: 1777966
Local Facility District: Charleston EQC Office
SCRBCA Class Number: 3BF
Release Fin Type Code: WS
Qualified: Y
Release Source: UST
Local Fac Last Name: REEVES PROPERTY

Map ID
Direction
Distance
Elevation

MAP FINDINGS

Site

Database(s)

EDR ID Number
EPA ID Number

REEVES PROPERTY (Continued)

U003524592

Local Fac First Name: Not reported
User Name: PADGETJP
Cleanup Initiated Date: 10/09/1989
Prefix: N
Total Score: 3

LUST:

Release Date: 08/17/1989
Cleanup Complete Date: Not reported
Depth to Ground Water: 10
Ground Water Flow Direction: S
Release Number: 1
Confirmed date: 10/09/1989
RP Name: SHAHID
RP Address: Not reported
RP City: MT. PLEASANT
RP State: SC
RP Zip: 29465
SCRBCA Class Code: CLASS3BF
Project Manager: PADGETT, JOEL P
Release Fin Type Code: WS

UST:

Name: REEVES PROPERTY
Address: 6501 RIVERS AVE
City: NORTH CHARLESTON
Facility ID: 14205
Permit: N 14205
Owner: FIRST CHOICE HOUSING
Owner Address: 5035C W WT HARRIS BLVD
Owner City, st, zip: CHARLOTTE NC 28269-3785
Owner Phone: 704-509-9580

Tank ID: 1
Status: Abandoned
Capacity: 1000
Product: Gasoline
Calcage: Not reported

Name: REEVES PROPERTY
Address: 6501 RIVERS AVE
City: NORTH CHARLESTON

Tank ID: 2
Status: Abandoned
Capacity: 1000
Product: Gasoline
Calcage: Not reported

Name: REEVES PROPERTY
Address: 6501 RIVERS AVE
City: NORTH CHARLESTON

Tank ID: 3
Status: Abandoned
Capacity: 1000

Map ID
Direction
Distance
Elevation

MAP FINDINGS

Site

Database(s)

EDR ID Number
EPA ID Number

REEVES PROPERTY (Continued)

U003524592

Product: Gasoline
Calclage: Not reported

Name: REEVES PROPERTY
Address: 6501 RIVERS AVE
City: NORTH CHARLESTON

Tank ID: 4
Status: Abandoned
Capacity: 1000
Product: Gasoline
Calclage: Not reported

SC GWIC:

Bureau: BLWM
EAP ID: Not reported
Solid Waste Permit #: Not reported
Bureau of Land & Waste Management File #: Not reported
Permit Number: 14205
WPC Permit: Not reported
Program: DUST
Contamination: PETRO
Petroleum Products: True
Volatile Organic Compounds: False
Metals: False
Nitrates or Potential to Nitrate: False
Pesticides & Herbicides: False
Polychlorinated Biphenyls: False
Base, Neutral, & Acid Extractables: False
Phenols: False
Radionuclides Over Max Contaminant Levels: False
Sources Not In Other Categories: False
Source: UST
Underground Storage Tanks: True
Pits, Ponds, & Lagoons: False
Spills & Leaks: False
Landfills: False
Aboveground Storage Tank: False
Spray Irrigation: False
Single-Event Spill: False
Unpermitted Disposal: False
Septic Tank/Tile Field: False
Substances Not In Other Categories: False
Sources of Contamination Undetermined: False
Assessment: No
Monitoring: Yes
Remediation: No
Surface Impact: No
Drinking Water Well Impact: No
Remarks: Site ID # 14205. RBCA Classification 3AC8. Awaiting Funding.

MAP FINDINGS

Map ID			EDR ID Number
Direction			EPA ID Number
Distance			
Elevation	Site	Database(s)	

BM281 ENE < 1/8 0.119 mi. 626 ft.	REEVES PROPERTY 6501 RIVERS AVE NORTH CHARLES, SC 29406 Site 2 of 4 in cluster BM	SC RCR	S119014982 N/A
---	--	---------------	---------------------------------

Actual: 42 ft. Focus Map: 4	RCR: Name: REEVES PROPERTY Address: 6501 RIVERS AVE City,State,Zip: NORTH CHARLES, SC 29406-4877 Entity Responsibility: Not reported Region: Not reported Tax Id: 475-11-00-003 Latitude: 32.91397 Longitude: -80.02736 Tracking Number: 14205 Regulatory Program: Not reported Reported: 08/17/89 CU-MCL: 07/20/09 Unit Type: Not reported Unit Number/Letter: Not reported Area/Acres: Not reported Affected Media: Not reported Site/Unit: Not reported Conditions: Not reported Associated Response/Corrective Action: Not reported Associated Chemicals Requiring: Not reported	
--	---	--

BN282 South < 1/8 0.119 mi. 630 ft.	PETRO-PANTRY INC 4970 DORCHESTER RD C CHARLESTON, SC 29418 Site 1 of 2 in cluster BN	EDR Hist Auto	1021277960 N/A
---	---	----------------------	---------------------------------

Actual: 39 ft. Focus Map: 12	EDR Hist Auto Year: Name: Type: 1991 PETRO-PANTRY INC Gasoline Service Stations, NEC	
---	---	--

BO283 SSW < 1/8 0.122 mi. 645 ft.	ROYSTER TRANSPORT COMPANY 5175 VIRGINIA AVE NORTH CHARLESTON, SC Site 1 of 2 in cluster BO	SC LUST SC UST	U004291262 N/A
---	---	---------------------------------	---------------------------------

Actual: 19 ft. Focus Map: 10	LUST: Name: ROYSTER TRANSPORT COMPANY Address: 5175 VIRGINIA AVE City,State,Zip: NORTH CHARLESTON, SC 29406 Release Number: 1 Facility ID: 01642 Release Status Number: Not reported Substance: PETRO Tank Owner Company Name: CITIZENS OIL CO Tank Owner Last Name: Not reported Tank Owner First name: Not reported NFA Date: 03/27/2015 Tank Owner City: Not reported	
---	---	--

Map ID
Direction
Distance
Elevation

MAP FINDINGS

Site

Database(s)

EDR ID Number
EPA ID Number

ROYSTER TRANSPORT COMPANY (Continued)

U004291262

Confirmed Date: Not reported
Release Date: 12/29/1989
EID: Not reported
Local Facility District: Not reported
SCRBCA Class Number: Not reported
Release Fin Type Code: Not reported
Qualified: Not reported
Release Source: Not reported
Local Fac Last Name: Not reported
Local Fac First Name: Not reported
User Name: PADGETJP
Cleanup Initiated Date: 12/29/1989
Prefix: Not reported
Total Score: 3

LUST:

Release Date: 12/29/1989
Cleanup Complete Date: Not reported
Depth to Ground Water: 7
Ground Water Flow Direction: NW
Release Number: 1
Confirmed date: 12/29/1989
RP Name: CITIZENS OIL CO
RP Address: 1841 PACOLET HWY
RP City: GAFFNEY
RP State: SC
RP Zip: 29340
SCRBCA Class Code: CLASS3BF
Project Manager: PADGETT, JOEL P
Release Fin Type Code: DS

UST:

Name: ROYSTER TRANSPORT COMPANY
Address: 5175 VIRGINIA AVE
City: NORTH CHARLESTON
Facility ID: 01642
Permit: N 01642
Owner: CITIZENS OIL CO
Owner Address: 1841 PACOLET HWY
Owner City, st, zip: GAFFNEY SC 29340
Owner Phone: 864-488-2244

Tank ID: 1
Status: Abandoned
Capacity: 4000
Product: Diesel fuel
Calcage: Not reported

Name: ROYSTER TRANSPORT COMPANY
Address: 5175 VIRGINIA AVE
City: NORTH CHARLESTON

Tank ID: 2
Status: Abandoned
Capacity: 4000
Product: Diesel fuel

Map ID
Direction
Distance
Elevation

MAP FINDINGS

Site

Database(s)

EDR ID Number
EPA ID Number

ROYSTER TRANSPORT COMPANY (Continued)

U004291262

Calclage: Not reported

BO284 ROYSTER TRANSPORT COMPANY
SSW 1011 VIRGINIA AVE
< 1/8 NORTH CHARLESTO, SC 29406
0.122 mi.
645 ft. Site 2 of 2 in cluster BO

SC SHWS U003878750
SC RCR N/A
SC GWCI

Actual: SHWS:
19 ft. Name: ROYSTER TRANSPORTATION
Focus Map: Address: 1011 VIRGINIA AVE
10 City,State,Zip: NORTH CHARLESTON, SC 29406
EPA ID: SC0000098707

RCR:
Name: ROYSTER TRANSPORT COMPANY
Address: 5175 VIRGINIA AVE
City,State,Zip: NORTH CHARLES, SC 29406
Entity Responsibility: Not reported
Region: Not reported
Tax Id: 5020400003
Latitude: 32.89001
Longitude: -79.97533
Tracking Number: 01642
Regulatory Program: Not reported
Reported: 12/29/89
CU-MCL: 03/27/15
Unit Type: Not reported
Unit Number/Letter: Not reported
Area/Acres: Not reported
Affected Media: Not reported
Site/Unit: Not reported
Conditions: Not reported
Associated Response/Corrective Action: Not reported
Associated Chemicals Requiring: Not reported

SC GWIC:
Bureau: BLWM
EAP ID: Not reported
Solid Waste Permit #: Not reported
Bureau of Land & Waste Management File #: Not reported
Permit Number: 01642
WPC Permit: Not reported
Program: DUST
Contamination: PETRO
Petroleum Products: True
Volatile Organic Compounds: False
Metals: False
Nitrates or Potential to Nitrate: False
Pesticides & Herbicides: False
Polychlorinated Biphenyls: False
Base, Neutral, & Acid Extractables: False
Phenols: False
Radionuclides Over Max Contaminant Levels: False
Sources Not In Other Categories: False
Source: UST
Underground Storage Tanks: True

Map ID
 Direction
 Distance
 Elevation

MAP FINDINGS

Site

Database(s)

EDR ID Number
 EPA ID Number

ROYSTER TRANSPORT COMPANY (Continued)

U003878750

Pits, Ponds, & Lagoons: False
 Spills & Leaks: False
 Landfills: False
 Aboveground Storage Tank: False
 Spray Irrigation: False
 Single-Event Spill: False
 Unpermitted Disposal: False
 Septic Tank/Tile Field: False
 Substances Not In Other Categories: False
 Sources of Contamination Undetermined: False
 Assessment: No
 Monitoring: Yes
 Remediation: No
 Surface Impact: No
 Drinking Water Well Impact: No
 Remarks: Site ID # 01642. RBCA Classification 3BF5. Inactive.

BF285
 South
 < 1/8
 0.124 mi.
 656 ft.

AAMCO TRANSMISSIONS
5019 RIVERS AVE
N CHARLESTON, SC 29418
Site 3 of 3 in cluster BF

RCRA NonGen / NLR **1000177953**
FINDS **SCD097628200**
ECHO

Actual:
25 ft.

RCRA NonGen / NLR:

Date form received by agency:1986-08-07 00:00:00.0

Focus Map:
8

Facility name: AAMCO TRANSMISSIONS
 Facility address: 5019 RIVERS AVE
 N CHARLESTON, SC 29418
 EPA ID: SCD097628200
 Mailing address: RIVERS AVE
 N CHARLESTON, SC 29418
 Contact: HCONFIRST HCONTLAST
 Contact address: 5019 RIVERS AVE
 N CHARLESTON, SC 29418
 Contact country: US
 Contact telephone: 404-555-1212
 Contact email: Not reported
 EPA Region: 04
 Land type: Facility is not located on Indian land. Additional information is not known.
 Classification: Non-Generator
 Description: Handler: Non-Generators do not presently generate hazardous waste

Owner/Operator Summary:

Owner/operator name: OPERNAME
 Owner/operator address: OPERSTREET
 OPERCITY, WY 99999
 Owner/operator country: Not reported
 Owner/operator telephone: 404-555-1212
 Owner/operator email: Not reported
 Owner/operator fax: Not reported
 Owner/operator extension: Not reported
 Legal status: Private
 Owner/Operator Type: Operator
 Owner/Op start date: Not reported
 Owner/Op end date: Not reported

Owner/operator name: Not reported

Map ID
Direction
Distance
Elevation

MAP FINDINGS

Site

Database(s)

EDR ID Number
EPA ID Number

AAMCO TRANSMISSIONS (Continued)

1000177953

Owner/operator address: OWNERSTREET
OWNERSTREET, WY 82001
Owner/operator country: Not reported
Owner/operator telephone: 307-635-1212
Owner/operator email: Not reported
Owner/operator fax: Not reported
Owner/operator extension: Not reported
Legal status: Private
Owner/Operator Type: Owner
Owner/Op start date: Not reported
Owner/Op end date: Not reported

Handler Activities Summary:

U.S. importer of hazardous waste: No
Mixed waste (haz. and radioactive): No
Recycler of hazardous waste: No
Transporter of hazardous waste: No
Treater, storer or disposer of HW: No
Underground injection activity: No
On-site burner exemption: No
Furnace exemption: No
Used oil fuel burner: No
Used oil processor: No
Used oil refiner: No
Used oil fuel marketer to burner: No
Used oil Specification marketer: No
Used oil transfer facility: No
Used oil transporter: No

Facility Has Received Notices of Violations:

Regulation violated: Not reported
Area of violation: Generators - General
Date violation determined: 1985-11-04 00:00:00.0
Date achieved compliance: 1986-03-17 00:00:00.0
Violation lead agency: State
Enforcement action: COMPLIANCE EVALUATION INSPECTION ON-SITE
Enforcement action date: Not reported
Enf. disposition status: Not reported
Enf. disp. status date: Not reported
Enforcement lead agency: Not reported
Proposed penalty amount: Not reported
Final penalty amount: Not reported
Paid penalty amount: Not reported

FINDS:

Registry ID: 110004938621
Facility URL: http://ofmpub.epa.gov/enviro/fii_query_detail.disp_program_facility?p_registry_id=110004938621

Environmental Interest/Information System:

SC-EFIS (South Carolina - Environmental Facility Information System) integrates information on environmental facilities, permits, violations, enforcement actions, and compliance activities needed to support regulatory requirements and target environmental quality improvements for the water, air, solid waste, and hazardous waste program areas. The EFIS was developed by the state of South Carolina and Maine joined their system in 2004.

Map ID
 Direction
 Distance
 Elevation

MAP FINDINGS

Site

Database(s)

EDR ID Number
 EPA ID Number

AAMCO TRANSMISSIONS (Continued)

1000177953

RCRAInfo is a national information system that supports the Resource Conservation and Recovery Act (RCRA) program through the tracking of events and activities related to facilities that generate, transport, and treat, store, or dispose of hazardous waste. RCRAInfo allows RCRA program staff to track the notification, permit, compliance, and corrective action activities required under RCRA.

[Click this hyperlink](#) while viewing on your computer to access additional FINDS: detail in the EDR Site Report.

ECHO:

Envid: 1000177953
 Registry ID: 110004938621
 DFR URL: <http://echo.epa.gov/detailed-facility-report?fid=110004938621>

**286
 NE
 < 1/8
 0.125 mi.
 659 ft.**

**RAES CLEANERS LLC
 4760 GOER DR STE I
 NORTH CHARLESTON, SC 29406**

**EDR Hist Cleaner 1018956937
 N/A**

Actual: 27 ft. EDR Hist Cleaner

Focus Map: 8

Year:	Name:	Type:
2007	RAES CLEANERS LLC	Drycleaning Plants, Except Rugs, NEC
2008	RAES CLEANERS LLC	Drycleaning Plants, Except Rugs, NEC
2009	RAES CLEANERS LLC	Drycleaning Plants, Except Rugs, NEC
2010	RAES CLEANERS LLC	Drycleaning Plants, Except Rugs, NEC
2011	RAES CLEANERS LLC	Drycleaning Plants, Except Rugs, NEC
2012	RAES CLEANERS LLC	Drycleaning Plants, Except Rugs, NEC
2013	RAES CLEANERS LLC	Drycleaning Plants, Except Rugs, NEC
2014	RAES CLEANERS LLC	Drycleaning Plants, Except Rugs, NEC

**BJ287
 SE
 1/8-1/4
 0.128 mi.
 678 ft.**

**BRIDGEVIEW TECH CENTER
 4355 BRIDGEVIEW DR
 CHARLESTON, SC
 Site 2 of 2 in cluster BJ**

**SC LUST U004017551
 SC UST N/A**

Actual: 15 ft.

LUST:

Focus Map: 16

Name: BRIDGEVIEW TECH CENTER
 Address: 4355 BRIDGEVIEW DR
 City,State,Zip: CHARLESTON, SC 29405-7444
 Release Number: 1
 Facility ID: 14051
 Release Status Number: Not reported
 Substance: PETRO
 Tank Owner Company Name: BRIDGEVIEW PROPERTIES IN
 Tank Owner Last Name: BRIDGEVIEW PROPERTIES INC
 Tank Owner First name: Not reported
 NFA Date: 08/15/1995
 Tank Owner City: CHARLESTON
 Confirmed Date: 12/23/1991
 Release Date: 12/23/1991
 EID: 1776555
 Local Facility District: Charleston EQC Office
 SCRBCA Class Number: Not reported

Map ID
Direction
Distance
Elevation

MAP FINDINGS

Site

Database(s)

EDR ID Number
EPA ID Number

BRIDGEVIEW TECH CENTER (Continued)

U004017551

Release Fin Type Code: Not reported
Qualified: Not reported
Release Source: UST
Local Fac Last Name: BRIDGEVIEW TECH CENTER
Local Fac First Name: Not reported
User Name: MCKENNBS
Cleanup Initiated Date: 12/23/1991
Prefix: N
Total Score: Not reported

UST:

Name: BRIDGEVIEW TECH CENTER
Address: 4355 BRIDGEVIEW DR
City: CHARLESTON
Facility ID: 14051
Permit: N 14051
Owner: BRIDGEVIEW PROPERTIES INC
Owner Address: 4355 BRIDGEVIEW DR
Owner City, st, zip: CHARLESTON SC 29405-7444
Owner Phone: Not reported

Tank ID: 1
Status: **Abandoned**
Capacity: 250
Product: Diesel fuel
Calcage: Not reported

288 **ALCAMI CORPORATION**
WSW **4221 FABER PLACE DR**
1/8-1/4 **CHARLESTON, SC 29405**
0.129 mi.
679 ft.

RCRA-SQG 1001485898
SCR000074237

Actual:
25 ft.

Focus Map:
16

RCRA-SQG:
Date form received by agency:2019-02-25 00:00:00.0
Facility name: ALCAMI CORPORATION
Facility address: 4221 FABER PLACE DR
CHARLESTON, SC 29405
EPA ID: SCR000074237
Mailing address: SCIENTIFIC PARK DR
WILMINGTON, NC 28405
Contact: JEANETTE REHRIG
Contact address: FABER PLACE DRIVE
NORTH CHARLESTON, SC 29405
Contact country: US
Contact telephone: 843-746-2500
Contact email: JEANETTE.REHING@ALCAMINOW.COM
EPA Region: 04
Land type: Private
Classification: Small Small Quantity Generator
Description: Handler: generates more than 100 and less than 1000 kg of hazardous waste during any calendar month and accumulates less than 6000 kg of hazardous waste at any time; or generates 100 kg or less of hazardous waste during any calendar month, and accumulates more than 1000 kg of hazardous waste at any time

Map ID
Direction
Distance
Elevation

MAP FINDINGS

Site

Database(s)

EDR ID Number
EPA ID Number

ALCAMI CORPORATION (Continued)

1001485898

Owner/Operator Summary:

Owner/operator name: AAIPHARMA SERVICES CORP
Owner/operator address: 2320 SCIENTIFIC PARK DR
WILMINGTON, NC 28405
Owner/operator country: US
Owner/operator telephone: 910-254-7000
Owner/operator email: Not reported
Owner/operator fax: Not reported
Owner/operator extension: Not reported
Legal status: Private
Owner/Operator Type: Owner
Owner/Op start date: 2015-06-03 00:00:00.
Owner/Op end date: Not reported

Owner/operator name: ALCAMI CORPORATION
Owner/operator address: SCIENTIFIC PARK DR
WILMINGTON, NC 28405
Owner/operator country: US
Owner/operator telephone: 910-254-7000
Owner/operator email: Not reported
Owner/operator fax: Not reported
Owner/operator extension: Not reported
Legal status: Private
Owner/Operator Type: Operator
Owner/Op start date: 2013-03-17 00:00:00.
Owner/Op end date: Not reported

Owner/operator name: ALCAMI CORPORATION
Owner/operator address: SCIENTIFIC PARK DR
WILMINGTON, NC 28405
Owner/operator country: US
Owner/operator telephone: 910-254-7000
Owner/operator email: Not reported
Owner/operator fax: Not reported
Owner/operator extension: Not reported
Legal status: Private
Owner/Operator Type: Owner
Owner/Op start date: 2013-03-17 00:00:00.
Owner/Op end date: Not reported

Owner/operator name: AAIPHARMA
Owner/operator address: 2320 SCIENTIFIC PARK DR
WILMINGTON, NC 28405
Owner/operator country: US
Owner/operator telephone: 910-254-7000
Owner/operator email: Not reported
Owner/operator fax: Not reported
Owner/operator extension: Not reported
Legal status: Private
Owner/Operator Type: Owner
Owner/Op start date: 2001-07-09 00:00:00.
Owner/Op end date: Not reported

Owner/operator name: AAIPHARMA
Owner/operator address: 2320 SCIENTIFIC PARK DR
WILMINGTON, NC 28405
Owner/operator country: US

Map ID
Direction
Distance
Elevation

MAP FINDINGS

Site

Database(s)

EDR ID Number
EPA ID Number

ALCAMI CORPORATION (Continued)

1001485898

Owner/operator telephone: 910-254-7000
Owner/operator email: Not reported
Owner/operator fax: Not reported
Owner/operator extension: Not reported
Legal status: Private
Owner/Operator Type: Operator
Owner/Op start date: 2001-07-09 00:00:00.
Owner/Op end date: Not reported

Owner/operator name: AAIPHARMA SERVICES CORP
Owner/operator address: 2320 SCIENTIFIC PARK DR
WILMINGTON, NC 28405

Owner/operator country: US
Owner/operator telephone: 910-254-7000
Owner/operator email: Not reported
Owner/operator fax: Not reported
Owner/operator extension: Not reported
Legal status: Private
Owner/Operator Type: Operator
Owner/Op start date: 2015-06-03 00:00:00.
Owner/Op end date: Not reported

Handler Activities Summary:

U.S. importer of hazardous waste: No
Mixed waste (haz. and radioactive): No
Recycler of hazardous waste: No
Transporter of hazardous waste: No
Treater, storer or disposer of HW: No
Underground injection activity: No
On-site burner exemption: No
Furnace exemption: No
Used oil fuel burner: No
Used oil processor: No
User oil refiner: No
Used oil fuel marketer to burner: No
Used oil Specification marketer: No
Used oil transfer facility: No
Used oil transporter: No

Historical Generators:

Date form received by agency:2018-02-01 00:00:00.0
Site name: ALCAMI CORPORATION
Classification: Small Quantity Generator

Date form received by agency:2017-01-31 00:00:00.0
Site name: ALCAMI CORPORATION
Classification: Small Quantity Generator

Date form received by agency:2016-03-17 00:00:00.0
Site name: ALCAMI CORPORATION
Classification: Small Quantity Generator

Date form received by agency:2016-02-17 00:00:00.0
Site name: AAIPHARMA SERVICES CORP
Classification: Small Quantity Generator

Map ID
Direction
Distance
Elevation

MAP FINDINGS

Site

Database(s)

EDR ID Number
EPA ID Number

ALCAMI CORPORATION (Continued)

1001485898

Date form received by agency:2015-06-03 00:00:00.0
Site name: AAIPHARMA SERVICES CORP
Classification: Small Quantity Generator

Date form received by agency:2014-05-02 00:00:00.0
Site name: AAIPHARMA SERVICES CORP
Classification: Small Quantity Generator

Date form received by agency:2013-08-23 00:00:00.0
Site name: AAIPHARMA SERVICES CORP
Classification: Small Quantity Generator

Date form received by agency:2012-02-01 00:00:00.0
Site name: AAIPHARMA SERVICES CORP
Classification: Small Quantity Generator

Date form received by agency:2011-03-17 00:00:00.0
Site name: AAIPHARMA SERVICES CORP
Classification: Small Quantity Generator

Date form received by agency:2010-02-09 00:00:00.0
Site name: AAIPHARMA SERVICES CORP
Classification: Small Quantity Generator

Date form received by agency:2009-07-16 00:00:00.0
Site name: AAIPHARMA SERVICES CORP
Classification: Small Quantity Generator

Date form received by agency:2001-07-05 00:00:00.0
Site name: AAIPHARMA
Classification: Small Quantity Generator

Date form received by agency:1999-04-23 00:00:00.0
Site name: AAIPHARMA
Classification: Small Quantity Generator

Hazardous Waste Summary:

- . Waste code: D001
- . Waste name: IGNITABLE WASTE

- . Waste code: D002
- . Waste name: CORROSIVE WASTE

- . Waste code: D004
- . Waste name: ARSENIC

- . Waste code: D005
- . Waste name: BARIUM

- . Waste code: D006
- . Waste name: CADMIUM

- . Waste code: D007
- . Waste name: CHROMIUM

- . Waste code: D008

Map ID
Direction
Distance
Elevation

MAP FINDINGS

Site

Database(s)

EDR ID Number
EPA ID Number

ALCAMI CORPORATION (Continued)

1001485898

- . Waste name: LEAD
- . Waste code: D009
- . Waste name: MERCURY
- . Waste code: D010
- . Waste name: SELENIUM
- . Waste code: D011
- . Waste name: SILVER
- . Waste code: D018
- . Waste name: BENZENE
- . Waste code: D019
- . Waste name: CARBON TETRACHLORIDE
- . Waste code: D020
- . Waste name: CHLORDANE
- . Waste code: D021
- . Waste name: CHLOROBENZENE
- . Waste code: D022
- . Waste name: CHLOROFORM
- . Waste code: D023
- . Waste name: O-CRESOL
- . Waste code: D026
- . Waste name: CRESOL
- . Waste code: D027
- . Waste name: 1,4-DICHLOROBENZENE
- . Waste code: D028
- . Waste name: 1,2-DICHLOROETHANE
- . Waste code: D035
- . Waste name: METHYL ETHYL KETONE
- . Waste code: D038
- . Waste name: PYRIDINE
- . Waste code: D043
- . Waste name: VINYL CHLORIDE
- . Waste code: F002
- . Waste name: THE FOLLOWING SPENT HALOGENATED SOLVENTS: TETRACHLOROETHYLENE, METHYLENE CHLORIDE, TRICHLOROETHYLENE, 1,1,1-TRICHLOROETHANE, CHLOROBENZENE, 1,1,2-TRICHLORO-1,2,2-TRIFLUOROETHANE, ORTHO-DICHLOROBENZENE, TRICHLOROFLUOROMETHANE, AND 1,1,2, TRICHLOROETHANE; ALL SPENT SOLVENT MIXTURES/BLENDS CONTAINING, BEFORE USE, A TOTAL OF TEN PERCENT OR MORE (BY VOLUME) OF ONE OR MORE OF THE ABOVE HALOGENATED SOLVENTS OR THOSE SOLVENTS LISTED IN F001, F004, AND F005; AND STILL BOTTOMS FROM THE RECOVERY OF THESE SPENT SOLVENTS AND SPENT SOLVENT MIXTURES.

Map ID
Direction
Distance
Elevation

MAP FINDINGS

Site

Database(s)

EDR ID Number
EPA ID Number

ALCAMI CORPORATION (Continued)

1001485898

- . Waste code: F003
 - . Waste name: THE FOLLOWING SPENT NONHALOGENATED SOLVENTS: XYLENE, ACETONE, ETHYL ACETATE, ETHYL BENZENE, ETHYL ETHER, METHYL ISOBUTYL KETONE, N-BUTYL ALCOHOL, CYCLOHEXANONE, AND METHANOL; ALL SPENT SOLVENT MIXTURES/BLENDS CONTAINING, BEFORE USE, ONLY THE ABOVE SPENT NONHALOGENATED SOLVENTS; AND ALL SPENT SOLVENT MIXTURES/BLENDS CONTAINING, BEFORE USE, ONE OR MORE OF THE ABOVE NONHALOGENATED SOLVENTS, AND A TOTAL OF TEN PERCENT OR MORE (BY VOLUME) OF ONE OR MORE OF THOSE SOLVENTS LISTED IN F001, F002, F004, AND F005; AND STILL BOTTOMS FROM THE RECOVERY OF THESE SPENT SOLVENTS AND SPENT SOLVENT MIXTURES.

 - . Waste code: F005
 - . Waste name: THE FOLLOWING SPENT NONHALOGENATED SOLVENTS: TOLUENE, METHYL ETHYL KETONE, CARBON DISULFIDE, ISOBUTANOL, PYRIDINE, BENZENE, 2-ETHOXYETHANOL, AND 2-NITROPROPANE; ALL SPENT SOLVENT MIXTURES/BLENDS CONTAINING, BEFORE USE, A TOTAL OF TEN PERCENT OR MORE (BY VOLUME) OF ONE OR MORE OF THE ABOVE NONHALOGENATED SOLVENTS OR THOSE SOLVENTS LISTED IN F001, F002, OR F004; AND STILL BOTTOMS FROM THE RECOVERY OF THESE SPENT SOLVENTS AND SPENT SOLVENT MIXTURES.

 - . Waste code: P012
 - . Waste name: ARSENIC OXIDE AS2O3 (OR) ARSENIC TRIOXIDE

 - . Waste code: U002
 - . Waste name: 2-PROPANONE (I) (OR) ACETONE (I)

 - . Waste code: U003
 - . Waste name: ACETONITRILE (I,T)

 - . Waste code: U019
 - . Waste name: BENZENE (I,T)

 - . Waste code: U044
 - . Waste name: CHLOROFORM (OR) METHANE, TRICHLORO-

 - . Waste code: U080
 - . Waste name: METHANE, DICHLORO- (OR) METHYLENE CHLORIDE

 - . Waste code: U112
 - . Waste name: ACETIC ACID, ETHYL ESTER (I) (OR) ETHYL ACETATE (I)

 - . Waste code: U151
 - . Waste name: MERCURY

 - . Waste code: U154
 - . Waste name: METHANOL (I) (OR) METHYL ALCOHOL (I)

 - . Waste code: U188
 - . Waste name: PHENOL

 - . Waste code: U213
 - . Waste name: FURAN, TETRAHYDRO-(I) (OR) TETRAHYDROFURAN (I)
- Violation Status: No violations found

MAP FINDINGS

Map ID
Direction
Distance
Elevation

Site

Database(s)

EDR ID Number
EPA ID Number

289
East
1/8-1/4
0.131 mi.
692 ft.

UST - UNKNOWN 18630
3319 W MONTAGUE AVE
NORTH CHARLESTON, SC

SC UST **U004018316**
SC Financial Assurance **N/A**

Actual:
32 ft.
Focus Map:
12

UST:
Name: UST - UNKNOWN 18630
Address: 3319 W MONTAGUE AVE
City: NORTH CHARLESTON
Facility ID: 18630
Permit: N 18630
Owner: CHARLESTON COOPERATION THE
Owner Address: 635 E BAY ST
Owner City, st, zip: CHARLESTON SC 29403
Owner Phone: 843-722-0174

Tank ID: 1
Status: Abandoned
Capacity: 2000
Product: Diesel fuel
Calcage: 25

SC Financial Assurance 3:
Name: UST - UNKNOWN 18630
Address: 3319 W MONTAGUE AVE
City,State,Zip: NORTH CHARLESTON, SC 29170
Owner Name: CHARLESTON COOPERATION THE
Owner Address: 635 E BAY ST
Owner City: CHARLESTON
Owner State: SC
Owner Zip: 29403
Mechanism: None
Date Expired: Not reported
Bill: 0

BP290
NNW
1/8-1/4
0.133 mi.
700 ft.

SANDERS BROTHERS - HARLEY ST
1990 HARLEY STREET
NORTH CHARLESTON, SC 29419

SC AST **A100267680**
N/A

Site 1 of 4 in cluster BP

Actual:
33 ft.
Focus Map:
4

AST:
Facility ID: 881
District: Trident
Mailing Addr: Not reported
Mailing City,St,Zip: North Charleston, SC 29419-0969
Facility Manager: Herb Mallard
Manager Phone: 8437444261
Facility office location: P.O. Box 60969
Facility phone number: 8437475058
Facility manager Ext: Not reported
Tank A-How many of size < 250 glns: 0
Tank B-How many of size 250-1000 glns: 0
Tank C-How many of size 1001-2000 glns: 0
Tank D-How many of size 2001-10000 glns: 1
Tank E-How many of size 10001-42000 glns: 1
Tank F-How many of size 42001-250000 glns: 0
Tank G-How many of size 250001-1000000 glns: 0

Map ID
Direction
Distance
Elevation

MAP FINDINGS

Site

Database(s)

EDR ID Number
EPA ID Number

SANDERS BROTHERS - HARLEY ST (Continued)

A100267680

Tank H-How many of size 10000001-4000000 glns: 0
Tank I-How many of size >4000000 glns: 0
Total site capacity 661-2,000 glns: False
Total site capacity 2001-10,000 glns: False
Total site capacity 10,001-42,000 glns: False
Total site capacity 42,001-100,000 glns: True
Total site capacity 100,001-250,000 glns: False
Total site capacity 250,001-1,000,000 glns: False
Total site capacity 1,000,001-5,000,000 glns: False
Total site capacity 5,000,0001-10,000,000 glns: False
Total site capacity >10,000,000 glns: False
Actual storage amount in gallons: 50000.00000
NAICS code: 8.00000
Is this a registered terminal facility?: False
If not, does it need to be registered?: False
Earthen containment: False
Asphalt containment: False
Liner: False
Concrete floor and walls: False
Concrete walls, earth floor: False
Block walls, concrete floor: True
Block walls, earthen floor: False
Double wall tank: False
Does containment need repair?: False
GPS unit make/model: Trimble XRS
GPS mode uncorrected, Radio beacon, Satellite corrected: Sat - DGPS
Lat/Long: 32 53 30.12 -80 00 31.09
Date data was collected: 12/08/00
Comments: Not reported

**BP291
NNW
1/8-1/4
0.133 mi.
700 ft.**

**GRUBER MINE
1990 HARLEY ST.
CHALESTON, SC 29419**

**ABANDONED MINES 1018232670
N/A**

Site 2 of 4 in cluster BP

**Actual:
33 ft.**

ABANDONED MINES:

**Focus Map:
4**

Mine ID: 3800705
Mine Name: GRUBER MINE
Mine Address: 1990 HARLEY ST.
City, State, Zip: CHALESTON, SC 29419
Primary SIC Code: Not reported
Mine Type: Surface
Mine Status Description: Abandoned
Mine Status Date: 6/23/2005
Coal (C) or Metal (M) Mine: M
Controller ID: 0041068
Controller Name: Greg Sanders
Operator ID: 0050747
Operator name: Sanders Brothers Construction Co., Inc.
Address of Record Street: Not reported
Address of Record PO Box: 60969
Address of Record City: North Charleston
Address of Record State: SC
Address of Record Zip Code: 29419
Assessment Address Street: Not reported
Assessment Address PO Box: 60969
Assessment Address City: North Charleston

Map ID
Direction
Distance
Elevation

MAP FINDINGS

Site

Database(s)

EDR ID Number
EPA ID Number

GRUBER MINE (Continued)

1018232670

Assessment Address State: SC
Assessment Address Zip Code: 29419
Mine Health and Safety Address Street: 1990 Harley St.
Mine Health and Safety Address PO Box: Not reported
Mine Health and Safety Address City: Charleston
Mine Health and Safety Address State: SC
Mine Health and Safety Address Zip Code: 29419
Latitude: Not reported
Longitude: Not reported

BP292
NNW
1/8-1/4
0.133 mi.
700 ft.

GRUBER MINE
1990 HARLEY ST.
CHALESTON, SC 29406
Site 3 of 4 in cluster BP

US MINES **1024922283**
N/A

Actual:
33 ft.

Focus Map:
4

MINES VIOLATIONS:

Name: GRUBER MINE
Address: 1990 HARLEY ST.
City, State, Zip: CHALESTON, SC 29406
Facility ID: Not reported

MINES VIOLATIONS:

Violation Number: 6111920
Mine ID: 3800705
Contractor ID: Not reported
Date Issued: 04/24/2002
Action Type: 104(a)
Type of Issue: Citation
S and S: N
Term Date: 05/20/2002
Title 30 Code of Federal Regulations: 56.14100(b)
Proposed Penalty: 55.00
Assessment Amount: 55.00
Paid Penalty Amount: 55.00
Assessment Case Status: Proposed
Assessment Status: Closed
Year: 2002
Address Type: MineLocation
PO Box: Not reported
Address: 1990 HARLEY ST.
City: CHALESTON
State: SC
Operator: Sanders Brothers Construction Co., Inc.
Zip: 29406
Mine Controller Name: Greg Sanders
Name: GRUBER MINE
Ownership Date: 01/29/2002
Mine Status: Abandoned
Status Date: 06/23/2005
Primary Site Description: Construction Sand and Gravel
Mine Type: Surface
State 2: SC
County: DORCHESTER

Violation Number: 6111921
Mine ID: 3800705
Contractor ID: Not reported

Map ID
Direction
Distance
Elevation

MAP FINDINGS

Site

Database(s)

EDR ID Number
EPA ID Number

GRUBER MINE (Continued)

102492283

Date Issued: 04/24/2002
Action Type: 104(a)
Type of Issue: Citation
S and S: N
Term Date: 05/20/2002
Title 30 Code of Federal Regulations: 56.14100(b)
Proposed Penalty: 55.00
Assessment Amount: 55.00
Paid Penalty Amount: 55.00
Assessment Case Status: Proposed
Assessment Status: Closed
Year: 2002
Address Type: MineLocation
PO Box: Not reported
Address: 1990 HARLEY ST.
City: CHALESTON
State: SC
Operator: Sanders Brothers Construction Co., Inc.
Zip: 29406
Mine Controller Name: Greg Sanders
Name: GRUBER MINE
Ownership Date: 01/29/2002
Mine Status: Abandoned
Status Date: 06/23/2005
Primary Site Description: Construction Sand and Gravel
Mine Type: Surface
State 2: SC
County: DORCHESTER

Violation Number: 6111922
Mine ID: 3800705
Contractor ID: Not reported
Date Issued: 04/24/2002
Action Type: 104(a)
Type of Issue: Citation
S and S: N
Term Date: 05/20/2002
Title 30 Code of Federal Regulations: 56.14132(a)
Proposed Penalty: 55.00
Assessment Amount: 55.00
Paid Penalty Amount: 55.00
Assessment Case Status: Proposed
Assessment Status: Closed
Year: 2002
Address Type: MineLocation
PO Box: Not reported
Address: 1990 HARLEY ST.
City: CHALESTON
State: SC
Operator: Sanders Brothers Construction Co., Inc.
Zip: 29406
Mine Controller Name: Greg Sanders
Name: GRUBER MINE
Ownership Date: 01/29/2002
Mine Status: Abandoned
Status Date: 06/23/2005
Primary Site Description: Construction Sand and Gravel

Map ID
Direction
Distance
Elevation

MAP FINDINGS

Site

Database(s)

EDR ID Number
EPA ID Number

GRUBER MINE (Continued)

102492283

Mine Type:	Surface
State 2:	SC
County:	DORCHESTER
Violation Number:	6112433
Mine ID:	3800705
Contractor ID:	Not reported
Date Issued:	09/28/2004
Action Type:	104(a)
Type of Issue:	Citation
S and S:	N
Term Date:	09/29/2004
Title 30 Code of Federal Regulations:	50.30(a)
Proposed Penalty:	60.00
Assessment Amount:	60.00
Paid Penalty Amount:	60.00
Assessment Case Status:	Proposed
Assessment Status:	Closed
Year:	2004
Address Type:	MineLocation
PO Box:	Not reported
Address:	1990 HARLEY ST.
City:	CHALESTON
State:	SC
Operator:	Sanders Brothers Construction Co., Inc.
Zip:	29406
Mine Controller Name:	Greg Sanders
Name:	GRUBER MINE
Ownership Date:	01/29/2002
Mine Status:	Abandoned
Status Date:	06/23/2005
Primary Site Description:	Construction Sand and Gravel
Mine Type:	Surface
State 2:	SC
County:	DORCHESTER
Violation Number:	6111685
Mine ID:	3800705
Contractor ID:	Not reported
Date Issued:	08/25/2003
Action Type:	104(a)
Type of Issue:	Citation
S and S:	N
Term Date:	09/30/2003
Title 30 Code of Federal Regulations:	47.31(a)
Proposed Penalty:	60
Assessment Amount:	60
Paid Penalty Amount:	60
Assessment Case Status:	Proposed
Assessment Status:	Closed
Year:	2003
Address Type:	MineLocation
PO Box:	Not reported
Address:	1990 HARLEY ST.
City:	CHALESTON
State:	SC
Operator:	Sanders Brothers Construction Co., Inc.

Map ID
Direction
Distance
Elevation

MAP FINDINGS

Site

Database(s)

EDR ID Number
EPA ID Number

GRUBER MINE (Continued)

1024922283

Zip: 29406
Mine Controller Name: Greg Sanders
Name: GRUBER MINE
Ownership Date: 01/29/2002
Mine Status: Abandoned
Status Date: 06/23/2005
Primary Site Description: Construction Sand and Gravel
Mine Type: Surface
State 2: SC
County: DORCHESTER

**BP293
NNW
1/8-1/4
0.133 mi.
700 ft.**

**SANDERS BROTHERS CONSTRUCTION COMPANY INC
1990 HARLEY ST
NORTH CHARLESTON, SC**

**SC UST U004292031
SC Financial Assurance N/A**

Site 4 of 4 in cluster BP

**Actual:
33 ft.
Focus Map:
4**

UST:
Name: SANDERS BROTHERS CONSTRUCTION COMPANY INC
Address: 1990 HARLEY ST
City: NORTH CHARLESTON
Facility ID: 18839
Permit: P 18839
Owner: SANDERS BROTHERS CONSTRUCTION CO
Owner Address: 4970 LACROSS RD
Owner City, st, zip: NORTH CHARLESTON SC 29411
Owner Phone: 843-744-4261

Tank ID: 1
Status: Currently in Use
Capacity: 12000
Product: Multiple petroleum
Calcage: 0

Name: SANDERS BROTHERS CONSTRUCTION COMPANY INC
Address: 1990 HARLEY ST
City: NORTH CHARLESTON

Tank ID: 2
Status: Currently in Use
Capacity: 12000
Product: Diesel fuel
Calcage: 0

SC Financial Assurance 3:

Name: SANDERS BROTHERS CONSTRUCTION COMPANY INC
Address: 1990 HARLEY ST
City,State,Zip: NORTH CHARLESTON, SC 29406
Owner Name: SANDERS BROTHERS CONSTRUCTION CO
Owner Address: 4970 LACROSS RD
Owner City: NORTH CHARLESTON
Owner State: SC
Owner Zip: 29411
Mechanism: Self Insurance 280.101
Date Expired: 11/1/2019
Bill: 2

Map ID
Direction
Distance
Elevation

MAP FINDINGS

Site

Database(s)

EDR ID Number
EPA ID Number

294
NNE
1/8-1/4
0.133 mi.
702 ft.

SAMS CLUB 8252
6185 RIVERS AVE
NORTH CHARLESTON, SC 29404

RCRA NonGen / NLR 1004780936
ECHO SCR000003913

Actual:
35 ft.

RCRA NonGen / NLR:

Focus Map:
4

Date form received by agency:2009-01-16 00:00:00.0
Facility name: SAMS CLUB 8252
Facility address: 6185 RIVERS AVE
NORTH CHARLESTON, SC 29404
EPA ID: SCR000003913
Mailing address: SE 8TH ST
BENTONVILLE, AR 72716
Contact: TERESA PRUITT
Contact address: SE 8TH ST
BENTONVILLE, AR 72716
Contact country: US
Contact telephone: 479-204-2231
Contact email: Not reported
EPA Region: 04
Classification: Non-Generator
Description: Handler: Non-Generators do not presently generate hazardous waste

Owner/Operator Summary:

Owner/operator name: SAMS EAST INC
Owner/operator address: 702 SW 8TH ST DEPT 8013
BENTONVILLE, AR 72716
Owner/operator country: Not reported
Owner/operator telephone: 843-572-1586
Owner/operator email: Not reported
Owner/operator fax: Not reported
Owner/operator extension: Not reported
Legal status: Private
Owner/Operator Type: Owner
Owner/Op start date: Not reported
Owner/Op end date: Not reported

Owner/operator name: SAMS EAST INC
Owner/operator address: 702 SW 8TH ST DEPT 8013
BENTONVILLE, AR 72716
Owner/operator country: US
Owner/operator telephone: 843-572-1586
Owner/operator email: Not reported
Owner/operator fax: Not reported
Owner/operator extension: Not reported
Legal status: Private
Owner/Operator Type: Operator
Owner/Op start date: 2001-01-01 00:00:00.
Owner/Op end date: Not reported

Handler Activities Summary:

U.S. importer of hazardous waste: No
Mixed waste (haz. and radioactive): No
Recycler of hazardous waste: No
Transporter of hazardous waste: No
Treater, storer or disposer of HW: No
Underground injection activity: No

Map ID
Direction
Distance
Elevation

MAP FINDINGS

Site

Database(s)

EDR ID Number
EPA ID Number

SAMS CLUB 8252 (Continued)

1004780936

On-site burner exemption: No
Furnace exemption: No
Used oil fuel burner: No
Used oil processor: No
User oil refiner: No
Used oil fuel marketer to burner: No
Used oil Specification marketer: No
Used oil transfer facility: No
Used oil transporter: No

Historical Generators:

Date form received by agency:2001-01-12 00:00:00.0
Site name: SAMS CLUB 8252
Classification: Conditionally Exempt Small Quantity Generator

Date form received by agency:1996-09-27 00:00:00.0
Site name: SAMS CLUB 8252
Classification: Conditionally Exempt Small Quantity Generator

Hazardous Waste Summary:

. Waste code: D001
. Waste name: IGNITABLE WASTE

. Waste code: D002
. Waste name: CORROSIVE WASTE

. Waste code: D008
. Waste name: LEAD

Violation Status: No violations found

ECHO:

Envid: 1004780936
Registry ID: 110002254177
DFR URL: <http://echo.epa.gov/detailed-facility-report?fid=110002254177>

**BK295
NW
1/8-1/4
0.135 mi.
711 ft.**

**PARKS AUTO PARTS INC
5429 RIVERS AVE
NORTH CHARLESTON, SC
Site 2 of 2 in cluster BK**

**SC LUST U003524189
SC UST N/A**

**Actual:
46 ft.**

LUST:

**Focus Map:
4**

Name: PARKS AUTO PARTS INC
Address: 5429 RIVERS AVE
City,State,Zip: NORTH CHARLESTO, SC 29406-6192
Release Number: 1
Facility ID: 14475
Release Status Number: 5
Substance: PETRO
Tank Owner Company Name: PARKS AUTO PARTS INC
Tank Owner Last Name: PARKS AUTO PARTS INC
Tank Owner First name: Not reported
NFA Date: 01/21/1998
Tank Owner City: NORTH CHARLESTON
Confirmed Date: 12/13/1995

Map ID
Direction
Distance
Elevation

MAP FINDINGS

Site

Database(s)

EDR ID Number
EPA ID Number

PARKS AUTO PARTS INC (Continued)

U003524189

Release Date: 12/30/1991
EID: 1780371
Local Facility District: Charleston EQC Office
SCRBCA Class Number: 5B
Release Fin Type Code: WS
Qualified: Y
Release Source: UST
Local Fac Last Name: PARKS AUTO PARTS INC
Local Fac First Name: Not reported
User Name: AKHVLEKT
Cleanup Initiated Date: 12/13/1995
Prefix: N
Total Score: 5

LUST:

Release Date: 12/30/1991
Cleanup Complete Date: 01/21/1998
Depth to Ground Water: Not reported
Ground Water Flow Direction: Not reported
Release Number: 1
Confirmed date: 12/13/1995
RP Name: PARKS AUTO PARTS INC
RP Address: 5429 RIVERS AVE
RP City: NORTH CHARLESTON
RP State: SC
RP Zip: 29406-6192
SCRBCA Class Code: CLASS5B
Project Manager: AKHVLEDIANI, KONSTANTINE T
Release Fin Type Code: WS

UST:

Name: PARKS AUTO PARTS INC
Address: 5429 RIVERS AVE
City: NORTH CHARLESTON
Facility ID: 14475
Permit: N 14475
Owner: PARKS AUTO PARTS INC
Owner Address: 5429 RIVERS AVE
Owner City, st, zip: NORTH CHARLESTON SC 29406-6192
Owner Phone: 803-747-6656

Tank ID: 2
Status: **Abandoned**
Capacity: 3000
Product: Gasoline
Calcage: 25

Name: PARKS AUTO PARTS INC
Address: 5429 RIVERS AVE
City: NORTH CHARLESTON

Tank ID: 3
Status: **Abandoned**
Capacity: 3000
Product: Gasoline
Calcage: 25

Map ID
Direction
Distance
Elevation

MAP FINDINGS

Site

Database(s)

EDR ID Number
EPA ID Number

PARKS AUTO PARTS INC (Continued)

U003524189

Name: PARKS AUTO PARTS INC
Address: 5429 RIVERS AVE
City: NORTH CHARLESTON

Tank ID: 4
Status: Abandoned
Capacity: 3000
Product: Gasoline
Calclage: 25

Name: PARKS AUTO PARTS INC
Address: 5429 RIVERS AVE
City: NORTH CHARLESTON

Tank ID: 5
Status: Abandoned
Capacity: 3000
Product: Gasoline
Calclage: 25

296
SSW
1/8-1/4
0.136 mi.
716 ft.

SITE 1982
4991 DORCHESTER RD
NORTH CHARLESTON, SC

SC LUST **U003525200**
SC UST **N/A**
SC Financial Assurance

Actual:
39 ft.
Focus Map:
12

LUST:
Name: SITE 1982
Address: 4991 DORCHESTER RD
City,State,Zip: NORTH CHARLESTO, SC 29418-5602
Release Number: 1
Facility ID: 14257
Release Status Number: 5
Substance: PETRO
Tank Owner Company Name: SPEEDWAY LLC
Tank Owner Last Name: SPEEDWAY LLC
Tank Owner First name: Not reported
NFA Date: 03/23/1998
Tank Owner City: ENON
Confirmed Date: 08/08/1990
Release Date: 11/29/1989
EID: 1778318
Local Facility District: Charleston EQC Office
SCRBCA Class Number: 3BF
Release Fin Type Code: WS
Qualified: Y
Release Source: UST
Local Fac Last Name: SITE 1982
Local Fac First Name: Not reported
User Name: WILSONKA
Cleanup Initiated Date: 08/08/1990
Prefix: N
Total Score: 5

LUST:
Release Date: 11/29/1989
Cleanup Complete Date: 03/23/1998
Depth to Ground Water: Not reported

Map ID
Direction
Distance
Elevation

MAP FINDINGS

Site

Database(s)

EDR ID Number
EPA ID Number

SITE 1982 (Continued)

U003525200

Ground Water Flow Direction: Not reported
Release Number: 1
Confirmed date: 08/08/1990
RP Name: SPEEDWAY SUPERAMERICA LLC
RP Address: 500 SPEEDWAY DR
RP City: ENON
RP State: OH
RP Zip: 45323-1056
SCRBCA Class Code: CLASS3BF
Project Manager: WILSON, KIMBERLY A
Release Fin Type Code: WS

UST:

Name: SITE 1982
Address: 4991 DORCHESTER RD
City: NORTH CHARLESTON
Facility ID: 14257
Permit: N 14257
Owner: SPEEDWAY LLC
Owner Address: 500 SPEEDWAY DR
Owner City, st, zip: ENON OH 45323-1056
Owner Phone: 336-767-6280

Tank ID: 1
Status: **Abandoned**
Capacity: 8000
Product: Gasoline
Calclage: 25

Name: SITE 1982
Address: 4991 DORCHESTER RD
City: NORTH CHARLESTON

Tank ID: 2
Status: **Abandoned**
Capacity: 8000
Product: Gasoline
Calclage: 25

Name: SITE 1982
Address: 4991 DORCHESTER RD
City: NORTH CHARLESTON

Tank ID: 3
Status: **Abandoned**
Capacity: 8000
Product: Gasoline
Calclage: 25

SC Financial Assurance 3:

Name: SITE 1982
Address: 4991 DORCHESTER RD
City,State,Zip: NORTH CHARLESTON, SC 29418-5602
Owner Name: SPEEDWAY LLC
Owner Address: 500 SPEEDWAY DR

Map ID
Direction
Distance
Elevation

MAP FINDINGS

Site

Database(s)

EDR ID Number
EPA ID Number

SITE 1982 (Continued)

U003525200

Owner City: ENON
Owner State: OH
Owner Zip: 45323-1056
Mechanism: None
Date Expired: Not reported
Bill: 0

BG297 CAROLINA TIRE CO
ENE 6285 RIVERS AVE
1/8-1/4 CHARLESTON, SC 29418
0.138 mi.
729 ft. Site 2 of 3 in cluster BG

RCRA-VSQQ 1004779783
FINDS SC0000480723

Actual:
51 ft.

RCRA-VSQQ:

Date form received by agency:1994-07-22 00:00:00.0

Focus Map:
4

Facility name: CAROLINA TIRE CO
Facility address: 6285 RIVERS AVE
CHARLESTON, SC 29418

EPA ID: SC0000480723

Mailing address: RIVERS AVE
CHARLESTON, SC 29418

Contact: RD AIGNER

Contact address: 6285 RIVERS AVE
CHARLESTON, SC 29418

Contact country: US

Contact telephone: 704-521-2174

Contact email: Not reported

EPA Region: 04

Classification: Conditionally Exempt Small Quantity Generator

Description: Handler: generates 100 kg or less of hazardous waste per calendar month, and accumulates 1000 kg or less of hazardous waste at any time; or generates 1 kg or less of acutely hazardous waste per calendar month, and accumulates at any time: 1 kg or less of acutely hazardous waste; or 100 kg or less of any residue or contaminated soil, waste or other debris resulting from the cleanup of a spill, into or on any land or water, of acutely hazardous waste; or generates 100 kg or less of any residue or contaminated soil, waste or other debris resulting from the cleanup of a spill, into or on any land or water, of acutely hazardous waste during any calendar month, and accumulates at any time: 1 kg or less of acutely hazardous waste; or 100 kg or less of any residue or contaminated soil, waste or other debris resulting from the cleanup of a spill, into or on any land or water, of acutely hazardous waste

Owner/Operator Summary:

Owner/operator name: LEASED FROM GOODYEAR
Owner/operator address: 6285 RIVERS AVE
CHARLESTON, SC 29418

Owner/operator country: Not reported

Owner/operator telephone: 999-999-9999

Owner/operator email: Not reported

Owner/operator fax: Not reported

Owner/operator extension: Not reported

Legal status: Private

Owner/Operator Type: Owner

Owner/Op start date: Not reported

Owner/Op end date: Not reported

Map ID
Direction
Distance
Elevation

MAP FINDINGS

Site

Database(s)

EDR ID Number
EPA ID Number

CAROLINA TIRE CO (Continued)

1004779783

Handler Activities Summary:

U.S. importer of hazardous waste: No
Mixed waste (haz. and radioactive): No
Recycler of hazardous waste: No
Transporter of hazardous waste: No
Treater, storer or disposer of HW: No
Underground injection activity: No
On-site burner exemption: No
Furnace exemption: No
Used oil fuel burner: No
Used oil processor: No
User oil refiner: No
Used oil fuel marketer to burner: No
Used oil Specification marketer: No
Used oil transfer facility: No
Used oil transporter: No

Hazardous Waste Summary:

. Waste code: D006
. Waste name: CADMIUM

. Waste code: D008
. Waste name: LEAD

. Waste code: D018
. Waste name: BENZENE

. Waste code: D039
. Waste name: TETRACHLOROETHYLENE

. Waste code: D040
. Waste name: TRICHLOROETHYLENE

Violation Status: No violations found

FINDS:

Registry ID: 110002255746
Facility URL: http://ofmpub.epa.gov/enviro/fii_query_detail.disp_program_facility?p_registry_id=110002255746

Environmental Interest/Information System:

SC-EFIS (South Carolina - Environmental Facility Information System) integrates information on environmental facilities, permits, violations, enforcement actions, and compliance activities needed to support regulatory requirements and target environmental quality improvements for the water, air, solid waste, and hazardous waste program areas. The EFIS was developed by the state of South Carolina and Maine joined their system in 2004. RCRAInfo is a national information system that supports the Resource Conservation and Recovery Act (RCRA) program through the tracking of events and activities related to facilities that generate, transport, and treat, store, or dispose of hazardous waste. RCRAInfo allows RCRA program staff to track the notification, permit, compliance, and corrective action activities required under RCRA.

Map ID
Direction
Distance
Elevation

MAP FINDINGS

Site

Database(s)

EDR ID Number
EPA ID Number

CAROLINA TIRE CO (Continued)

1004779783

[Click this hyperlink](#) while viewing on your computer to access additional FINDS: detail in the EDR Site Report.

BG298
ENE
1/8-1/4
0.138 mi.
729 ft.

CAROLINA TIRE CO
6285 RIVERS AVE
NORTH CHARLESTON, SC
Site 3 of 3 in cluster BG

SC UST **U004017985**
SC Financial Assurance **N/A**

Actual:
51 ft.

UST:
Name: CAROLINA TIRE CO
Address: 6285 RIVERS AVE
City: NORTH CHARLESTON
Facility ID: 01656
Permit: N 01656
Owner: BRAD RAGAN INC
Owner Address: PO BOX 240587
Owner City, st, zip: CHARLOTTE NC 28224-0587
Owner Phone: 704-529-6666

Focus Map:
4

Tank ID: 1
Status: **Abandoned**
Capacity: 250
Product: Waste oil, burnt oil, used oil
Calcage: 5

SC Financial Assurance 3:

Name: CAROLINA TIRE CO
Address: 6285 RIVERS AVE
City,State,Zip: NORTH CHARLESTON, SC 29406-4928
Owner Name: BRAD RAGAN INC
Owner Address: PO BOX 240587
Owner City: CHARLOTTE
Owner State: NC
Owner Zip: 28224-0587
Mechanism: None
Date Expired: Not reported
Bill: 0

BQ299
ESE
1/8-1/4
0.139 mi.
733 ft.

SC HWERMAN TRUCKING
1907 REMOUNT RD W OF TRACKS N OF REMOUNT
NORTH CHARLESTON, SC 29406
Site 1 of 3 in cluster BQ

SC SHWS **S121604262**
N/A

Actual:
58 ft.

SHWS:
Name: SC HWERMAN TRUCKING
Address: 1907 REMOUNT RD W OF TRACKS N OF REMOUNT
City,State,Zip: NORTH CHARLESTON, SC 29406
EPA ID: SCD058182643

Focus Map:
4

Map ID
Direction
Distance
Elevation

MAP FINDINGS

Site

Database(s)

EDR ID Number
EPA ID Number

BQ300 **SCHWERMAN TRUCKING CO**
ESE **1907 REMOUNT ROAD**
1/8-1/4 **NORTH CHARLESTON, SC 29406**
0.139 mi.
733 ft. **Site 2 of 3 in cluster BQ**

SEMS-ARCHIVE **1003869123**
RCRA NonGen / NLR **SCD058182643**
FINDS
ECHO

Actual: SEMS Archive:
58 ft. Site ID: 0404895
Focus Map: EPA ID: SCD058182643
4 Name: SCHWERMAN TRUCKING
 Address: 1907 REMOUNT ROAD
 Address 2: Not reported
 City,State,Zip: NORTH CHARLESTON, SC 29406
 Cong District: 01
 FIPS Code: 45019
 FF: N
 NPL: Not on the NPL
 Non NPL Status: NFRAP-Site does not qualify for the NPL based on existing information

SEMS Archive Detail:

Region: 04
Site ID: 0404895
EPA ID: SCD058182643
Site Name: SCHWERMAN TRUCKING
NPL: N
FF: N
OU: 00
Action Code: VS
Action Name: ARCH SITE
SEQ: 1
Start Date: Not reported
Finish Date: 1993-06-30 04:00:00
Qual: Not reported
Current Action Lead: EPA Perf In-Hse

Region: 04
Site ID: 0404895
EPA ID: SCD058182643
Site Name: SCHWERMAN TRUCKING
NPL: N
FF: N
OU: 00
Action Code: DS
Action Name: DISCVRY
SEQ: 1
Start Date: 1988-05-23 04:00:00
Finish Date: 1988-05-23 04:00:00
Qual: Not reported
Current Action Lead: EPA Perf

Region: 04
Site ID: 0404895
EPA ID: SCD058182643
Site Name: SCHWERMAN TRUCKING
NPL: N
FF: N
OU: 00
Action Code: PA
Action Name: PA
SEQ: 1

Map ID
Direction
Distance
Elevation

MAP FINDINGS

Site

Database(s)

EDR ID Number
EPA ID Number

SCHWERMAN TRUCKING CO (Continued)

1003869123

Start Date: Not reported
Finish Date: 1991-01-18 05:00:00
Qual: N
Current Action Lead: St Perf

Region: 04
Site ID: 0404895
EPA ID: SCD058182643
Site Name: SCHWERMAN TRUCKING
NPL: N
FF: N
OU: 00
Action Code: SI
Action Name: SI
SEQ: 1
Start Date: Not reported
Finish Date: 1993-06-30 04:00:00
Qual: N
Current Action Lead: St Perf

RCRA NonGen / NLR:

Date form received by agency:2002-03-27 00:00:00.0
Facility name: SCHWERMAN TRUCKING CO
Facility address: 1907 REMOUNT ROAD
NORTH CHARLESTON, SC 29406

EPA ID: SCD058182643
Mailing address: PO BOX 1601
MILWAUKEE, WI 53201-1601

Contact: GEOFFREY REDMAN
Contact address: PO BOX 1601
MILWAUKEE, WI 53201-1601

Contact country: US
Contact telephone: 414-671-1600
Contact email: Not reported
EPA Region: 04
Classification: Non-Generator
Description: Handler: Non-Generators do not presently generate hazardous waste

Owner/Operator Summary:

Owner/operator name: OPERNAME
Owner/operator address: OPERSTREET
OPERCITY, WY 99999

Owner/operator country: Not reported
Owner/operator telephone: 404-555-1212
Owner/operator email: Not reported
Owner/operator fax: Not reported
Owner/operator extension: Not reported
Legal status: Private
Owner/Operator Type: Operator
Owner/Op start date: Not reported
Owner/Op end date: Not reported

Owner/operator name: SCHWERMAN TRUCKING CO.
Owner/operator address: 611 S 28TH ST PO BOX 1601
MILWAUKEE, WI 53201

Map ID
Direction
Distance
Elevation

MAP FINDINGS

Site

Database(s)

EDR ID Number
EPA ID Number

SCHWERMAN TRUCKING CO (Continued)

1003869123

Owner/operator country: Not reported
Owner/operator telephone: 414-671-1600
Owner/operator email: Not reported
Owner/operator fax: Not reported
Owner/operator extension: Not reported
Legal status: Private
Owner/Operator Type: Owner
Owner/Op start date: Not reported
Owner/Op end date: Not reported

Handler Activities Summary:

U.S. importer of hazardous waste: No
Mixed waste (haz. and radioactive): No
Recycler of hazardous waste: No
Transporter of hazardous waste: No
Treater, storer or disposer of HW: No
Underground injection activity: No
On-site burner exemption: No
Furnace exemption: No
Used oil fuel burner: No
Used oil processor: No
User oil refiner: No
Used oil fuel marketer to burner: No
Used oil Specification marketer: No
Used oil transfer facility: No
Used oil transporter: No

Historical Generators:

Date form received by agency:1992-02-04 00:00:00.0
Site name: SCHWERMAN TRUCKING COMPANY
Classification: Large Quantity Generator

Date form received by agency:1980-08-18 00:00:00.0
Site name: SCHWERMAN TRUCKING CO
Classification: Conditionally Exempt Small Quantity Generator

Hazardous Waste Summary:

. Waste code: D000
. Waste name: Not Defined

. Waste code: P078
. Waste name: NITROGEN DIOXIDE (OR) NITROGEN OXIDE NO2

. Waste code: P079
. Waste name: Not Defined

. Waste code: P080
. Waste name: Not Defined

. Waste code: U154
. Waste name: METHANOL (l) (OR) METHYL ALCOHOL (l)

. Waste code: U228
. Waste name: ETHENE, TRICHLORO- (OR) TRICHLOROETHYLENE

Map ID
Direction
Distance
Elevation

MAP FINDINGS

Site

Database(s)

EDR ID Number
EPA ID Number

SCHWERMAN TRUCKING CO (Continued)

1003869123

Violation Status: No violations found

FINDS:

Registry ID: 110004938257
Facility URL: http://ofmpub.epa.gov/enviro/fii_query_detail_disp_program_facility?p_registry_id=110004938257

Environmental Interest/Information System:

SC-EFIS (South Carolina - Environmental Facility Information System) integrates information on environmental facilities, permits, violations, enforcement actions, and compliance activities needed to support regulatory requirements and target environmental quality improvements for the water, air, solid waste, and hazardous waste program areas. The EFIS was developed by the state of South Carolina and Maine joined their system in 2004.

RCRAInfo is a national information system that supports the Resource Conservation and Recovery Act (RCRA) program through the tracking of events and activities related to facilities that generate, transport, and treat, store, or dispose of hazardous waste. RCRAInfo allows RCRA program staff to track the notification, permit, compliance, and corrective action activities required under RCRA.

[Click this hyperlink](#) while viewing on your computer to access additional FINDS: detail in the EDR Site Report.

ECHO:

Envid: 1003869123
Registry ID: 110004938257
DFR URL: <http://echo.epa.gov/detailed-facility-report?fid=110004938257>

BQ301
ESE
1/8-1/4
0.139 mi.
733 ft.

SCHWERMAN TRUCKING CO
1907 REMOUNT RD N
CHARLESTON, SC
Site 3 of 3 in cluster BQ

SC UST **U003878494**
N/A

Actual:
58 ft.

UST:

Focus Map:
4

Name: SCHWERMAN TRUCKING CO
Address: 1907 REMOUNT RD N
City: CHARLESTON
Facility ID: 01311
Permit: N 01311
Owner: SCHWERMAN TRUCKING CO
Owner Address: PO BOX 1601
Owner City, st, zip: MILWAUKEE WI 53201
Owner Phone: 414-671-8043

Tank ID: 1
Status: **Abandoned**
Capacity: 3000
Product: Waste oil, burnt oil, used oil
Calcage: Not reported

Map ID
Direction
Distance
Elevation

MAP FINDINGS

Site

Database(s)

EDR ID Number
EPA ID Number

302
West
1/8-1/4
0.141 mi.
742 ft.

B&M MARINE REPAIRS INC
2405 AIR PARK RD
NORTH CHARLESTON, SC 29406

RCRA NonGen / NLR 1001030712
FINDS SC0000936500
ECHO

Actual:
51 ft.

RCRA NonGen / NLR:

Focus Map:
4

Date form received by agency:1994-11-02 00:00:00.0
Facility name: B&M MARINE REPAIRS INC
Facility address: 2405 AIR PARK RD
NORTH CHARLESTON, SC 29406
EPA ID: SC0000936500
Mailing address: AIR PARK RD
NORTH CHARLESTON, SC 29406
Contact: ROBERT BAKER
Contact address: 2405 AIR PARK RD
NORTH CHARLESTON, SC 29406
Contact country: US
Contact telephone: 803-747-5109
Contact email: Not reported
EPA Region: 04
Land type: Private
Classification: Non-Generator
Description: Handler: Non-Generators do not presently generate hazardous waste

Owner/Operator Summary:

Owner/operator name: THE SHERMAN AGENCY
Owner/operator address: 59 BROAD ST
CHARLESTON, SC 29402
Owner/operator country: Not reported
Owner/operator telephone: 803-999-9999
Owner/operator email: Not reported
Owner/operator fax: Not reported
Owner/operator extension: Not reported
Legal status: Private
Owner/Operator Type: Owner
Owner/Op start date: Not reported
Owner/Op end date: Not reported

Handler Activities Summary:

U.S. importer of hazardous waste: No
Mixed waste (haz. and radioactive): No
Recycler of hazardous waste: No
Transporter of hazardous waste: No
Treater, storer or disposer of HW: No
Underground injection activity: No
On-site burner exemption: No
Furnace exemption: No
Used oil fuel burner: No
Used oil processor: No
User oil refiner: No
Used oil fuel marketer to burner: No
Used oil Specification marketer: No
Used oil transfer facility: No
Used oil transporter: No

Hazardous Waste Summary:

Map ID
Direction
Distance
Elevation

MAP FINDINGS

Site

Database(s)

EDR ID Number
EPA ID Number

B&M MARINE REPAIRS INC (Continued)

1001030712

- . Waste code: D001
- . Waste name: IGNITABLE WASTE

- . Waste code: F003
- . Waste name: THE FOLLOWING SPENT NONHALOGENATED SOLVENTS: XYLENE, ACETONE, ETHYL ACETATE, ETHYL BENZENE, ETHYL ETHER, METHYL ISOBUTYL KETONE, N-BUTYL ALCOHOL, CYCLOHEXANONE, AND METHANOL; ALL SPENT SOLVENT MIXTURES/BLENDS CONTAINING, BEFORE USE, ONLY THE ABOVE SPENT NONHALOGENATED SOLVENTS; AND ALL SPENT SOLVENT MIXTURES/BLENDS CONTAINING, BEFORE USE, ONE OR MORE OF THE ABOVE NONHALOGENATED SOLVENTS, AND A TOTAL OF TEN PERCENT OR MORE (BY VOLUME) OF ONE OR MORE OF THOSE SOLVENTS LISTED IN F001, F002, F004, AND F005; AND STILL BOTTOMS FROM THE RECOVERY OF THESE SPENT SOLVENTS AND SPENT SOLVENT MIXTURES.

Facility Has Received Notices of Violations:

Regulation violated: SR - 262.34(a)(2)
Area of violation: Generators - General
Date violation determined: 1994-11-01 00:00:00.0
Date achieved compliance: 1995-11-15 00:00:00.0
Violation lead agency: State
Enforcement action: COMPLIANCE EVALUATION INSPECTION ON-SITE
Enforcement action date: 1995-11-15 00:00:00.0
Enf. disposition status: Not reported
Enf. disp. status date: Not reported
Enforcement lead agency: State
Proposed penalty amount: Not reported
Final penalty amount: Not reported
Paid penalty amount: Not reported

Regulation violated: SR - 265.173(d)
Area of violation: Generators - General
Date violation determined: 1994-11-01 00:00:00.0
Date achieved compliance: 1995-11-15 00:00:00.0
Violation lead agency: State
Enforcement action: COMPLIANCE EVALUATION INSPECTION ON-SITE
Enforcement action date: 1995-11-15 00:00:00.0
Enf. disposition status: Not reported
Enf. disp. status date: Not reported
Enforcement lead agency: State
Proposed penalty amount: Not reported
Final penalty amount: Not reported
Paid penalty amount: Not reported

Regulation violated: SR - 265.173(c)
Area of violation: Generators - General
Date violation determined: 1994-11-01 00:00:00.0
Date achieved compliance: 1995-11-15 00:00:00.0
Violation lead agency: State
Enforcement action: COMPLIANCE EVALUATION INSPECTION ON-SITE
Enforcement action date: 1994-11-14 00:00:00.0
Enf. disposition status: Not reported
Enf. disp. status date: Not reported
Enforcement lead agency: State
Proposed penalty amount: Not reported
Final penalty amount: Not reported
Paid penalty amount: Not reported

Map ID
Direction
Distance
Elevation

MAP FINDINGS

Site

Database(s)

EDR ID Number
EPA ID Number

B&M MARINE REPAIRS INC (Continued)

1001030712

Regulation violated: SR - 262.34(a)(2)
Area of violation: Generators - General
Date violation determined: 1994-11-01 00:00:00.0
Date achieved compliance: 1995-11-15 00:00:00.0
Violation lead agency: State
Enforcement action: COMPLIANCE EVALUATION INSPECTION ON-SITE
Enforcement action date: 1994-11-14 00:00:00.0
Enf. disposition status: Not reported
Enf. disp. status date: Not reported
Enforcement lead agency: State
Proposed penalty amount: Not reported
Final penalty amount: Not reported
Paid penalty amount: Not reported

Regulation violated: SR - 265.173(d)
Area of violation: Generators - General
Date violation determined: 1994-11-01 00:00:00.0
Date achieved compliance: 1995-11-15 00:00:00.0
Violation lead agency: State
Enforcement action: COMPLIANCE EVALUATION INSPECTION ON-SITE
Enforcement action date: 1994-11-14 00:00:00.0
Enf. disposition status: Not reported
Enf. disp. status date: Not reported
Enforcement lead agency: State
Proposed penalty amount: Not reported
Final penalty amount: Not reported
Paid penalty amount: Not reported

Regulation violated: SR - 265.173(c)
Area of violation: Generators - General
Date violation determined: 1994-11-01 00:00:00.0
Date achieved compliance: 1995-11-15 00:00:00.0
Violation lead agency: State
Enforcement action: COMPLIANCE EVALUATION INSPECTION ON-SITE
Enforcement action date: 1995-11-15 00:00:00.0
Enf. disposition status: Not reported
Enf. disp. status date: Not reported
Enforcement lead agency: State
Proposed penalty amount: Not reported
Final penalty amount: Not reported
Paid penalty amount: Not reported

Regulation violated: SR - 262.12
Area of violation: Generators - General
Date violation determined: 1994-11-01 00:00:00.0
Date achieved compliance: 1995-11-15 00:00:00.0
Violation lead agency: State
Enforcement action: COMPLIANCE EVALUATION INSPECTION ON-SITE
Enforcement action date: 1995-11-15 00:00:00.0
Enf. disposition status: Not reported
Enf. disp. status date: Not reported
Enforcement lead agency: State
Proposed penalty amount: Not reported
Final penalty amount: Not reported
Paid penalty amount: Not reported

Regulation violated: SR - 262.12

Map ID
Direction
Distance
Elevation

MAP FINDINGS

Site

Database(s)

EDR ID Number
EPA ID Number

B&M MARINE REPAIRS INC (Continued)

1001030712

Area of violation: Generators - General
Date violation determined: 1994-11-01 00:00:00.0
Date achieved compliance: 1995-11-15 00:00:00.0
Violation lead agency: State
Enforcement action: COMPLIANCE EVALUATION INSPECTION ON-SITE
Enforcement action date: 1994-11-14 00:00:00.0
Enf. disposition status: Not reported
Enf. disp. status date: Not reported
Enforcement lead agency: State
Proposed penalty amount: Not reported
Final penalty amount: Not reported
Paid penalty amount: Not reported

Evaluation Action Summary:

Evaluation date: 1994-11-01 00:00:00.0
Evaluation: FINAL 3008(A) COMPLIANCE ORDER
Area of violation: Generators - General
Date achieved compliance: 1995-11-15 00:00:00.0
Evaluation lead agency: State

Evaluation date: 1994-11-01 00:00:00.0
Evaluation: WRITTEN INFORMAL
Area of violation: Generators - General
Date achieved compliance: 1995-11-15 00:00:00.0
Evaluation lead agency: State

FINDS:

Registry ID: 110002197925
Facility URL: http://ofmpub.epa.gov/enviro/fii_query_detail.disp_program_facility?p_registry_id=110002197925

Environmental Interest/Information System:

SC-EFIS (South Carolina - Environmental Facility Information System) integrates information on environmental facilities, permits, violations, enforcement actions, and compliance activities needed to support regulatory requirements and target environmental quality improvements for the water, air, solid waste, and hazardous waste program areas. The EFIS was developed by the state of South Carolina and Maine joined their system in 2004.
RCRAInfo is a national information system that supports the Resource Conservation and Recovery Act (RCRA) program through the tracking of events and activities related to facilities that generate, transport, and treat, store, or dispose of hazardous waste. RCRAInfo allows RCRA program staff to track the notification, permit, compliance, and corrective action activities required under RCRA.

[Click this hyperlink](#) while viewing on your computer to access additional FINDS: detail in the EDR Site Report.

ECHO:

Envid: 1001030712
Registry ID: 110002197925
DFR URL: <http://echo.epa.gov/detailed-facility-report?fid=110002197925>

Map ID
Direction
Distance
Elevation

MAP FINDINGS

Site

Database(s)

EDR ID Number
EPA ID Number

BR303 **WICKES LUMBER CO**
WSW **2460 REMONT RD**
1/8-1/4 **CHARLESTON, SC**
0.145 mi.
763 ft. **Site 1 of 2 in cluster BR**

SC UST **U004017947**
N/A

Actual: **UST:**
61 ft. Name: WICKES LUMBER CO
Focus Map: Address: 2460 REMONT RD
4 City: CHARLESTON
 Facility ID: 01630
 Permit: N 01630
 Owner: WICKES LUMBER CO
 Owner Address: 2460 REMONT RD
 Owner City, st, zip: CHARLESTON SC 29406-6172
 Owner Phone: Not reported

 Tank ID: 1
Status: **Abandoned**
 Capacity: 1000
 Product: Gasoline
 Calcage: Not reported

BN304 **MELCER TILE CO INC**
SSE **4965 DORCHESTER RD**
1/8-1/4 **NORTH CHARLESTON, SC**
0.145 mi.
766 ft. **Site 2 of 2 in cluster BN**

SC LUST **U003754910**
SC UST **N/A**
SC Financial Assurance

Actual: **LUST:**
39 ft. Name: MELCER TILE CO INC
Focus Map: Address: 4965 DORCHESTER RD
12 City,State,Zip: NORTH CHARLESTON, SC
 Release Number: 1
 Facility ID: 18644
 Release Status Number: 3
 Substance: PETRO
 Tank Owner Company Name: PLYL DOR 4965 LLC
 Tank Owner Last Name: PLYL DOR 4965 LLC
 Tank Owner First name: Not reported
 NFA Date: 04/25/2005
 Tank Owner City: N CHARLESTON
 Confirmed Date: 12/12/2000
 Release Date: 12/07/2000
 EID: 1798045
 Local Facility District: Charleston EQC Office
 SCRBCA Class Number: 3BF
 Release Fin Type Code: WS
 Qualified: Y
 Release Source: UST
 Local Fac Last Name: MELCER TILE CO INC
 Local Fac First Name: Not reported
 User Name: BRINEYSM
 Cleanup Initiated Date: 12/12/2000
 Prefix: N
 Total Score: 3

LUST:
 Release Date: 12/07/2000
 Cleanup Complete Date: 02/16/2005

Map ID
Direction
Distance
Elevation

MAP FINDINGS

Site

Database(s)

EDR ID Number
EPA ID Number

MELCER TILE CO INC (Continued)

U003754910

Depth to Ground Water: 4
Ground Water Flow Direction: SW
Release Number: 1
Confirmed date: 12/12/2000
RP Name: PLYL DOR 4965 LLC
RP Address: 4206 SAWGRASS DR
RP City: N CHARLESTON
RP State: SC
RP Zip: 29429-7511
SCRBCA Class Code: CLASS3BF
Project Manager: BRINEY, STEPHANIE M
Release Fin Type Code: WS

UST:

Name: MELCER TILE CO INC
Address: 4965 DORCHESTER RD
City: NORTH CHARLESTON
Facility ID: 18644
Permit: N 18644
Owner: PLYL DOR 4965 LLC
Owner Address: 4206 SAWGRASS DR
Owner City, st, zip: N CHARLESTON SC 29429-7511
Owner Phone: Not reported

Tank ID: 1
Status: **Abandoned**
Capacity: 4000
Product: Gasoline
Calclage: Not reported

Name: MELCER TILE CO INC
Address: 4965 DORCHESTER RD
City: NORTH CHARLESTON

Tank ID: 2
Status: **Abandoned**
Capacity: 4000
Product: Gasoline
Calclage: Not reported

SC Financial Assurance 3:

Name: MELCER TILE CO INC
Address: 4965 DORCHESTER RD
City,State,Zip: NORTH CHARLESTON, SC SC
Owner Name: PLYL DOR 4965 LLC
Owner Address: 4206 SAWGRASS DR
Owner City: N CHARLESTON
Owner State: SC
Owner Zip: 29429-7511
Mechanism: None
Date Expired: Not reported
Bill: 0

Map ID
Direction
Distance
Elevation

MAP FINDINGS

Site

Database(s)

EDR ID Number
EPA ID Number

BM305 US POSTAL SER VEHICLE MAINT FAC N CHARLESTON
ENE 6401 RIVERS AVE
1/8-1/4 NORTH CHARLESTON, SC
0.149 mi.
785 ft. Site 3 of 4 in cluster BM

SC LUST U003526286
SC UST N/A

Actual:
42 ft.

LUST:

Focus Map:
2

Name: US POSTAL SER VEHICLE MAINT FAC N C
Address: 6401 RIVERS AVE
City,State,Zip: NORTH CHARLESTON, SC 29418
Release Number: 1
Facility ID: 10263
Release Status Number: 4
Substance: PETRO
Tank Owner Company Name: USPS COLUMBIA
Tank Owner Last Name: USPS COLUMBIA
Tank Owner First name: Not reported
NFA Date: 04/01/2005
Tank Owner City: COLUMBIA
Confirmed Date: 09/13/1995
Release Date: 02/01/1995
EID: 1758246
Local Facility District: Charleston EQC Office
SCRBCA Class Number: 3BD
Release Fin Type Code: WO
Qualified: Not reported
Release Source: UST Non-Superb
Local Fac Last Name: US POSTAL SER VEHICLE MAINT FAC N CHARLESTON
Local Fac First Name: Not reported
User Name: PADGETJP
Cleanup Initiated Date: 09/13/1995
Prefix: P
Total Score: 4

LUST:

Release Date: 02/01/1995
Cleanup Complete Date: 03/15/2005
Depth to Ground Water: 8
Ground Water Flow Direction: N
Release Number: 1
Confirmed date: 09/13/1995
RP Name: USPS YORK
RP Address: 2901 S I85
RP City: CHARLOTTE
RP State: NC
RP Zip: 28228-0001
SCRBCA Class Code: CLASS3BD
Project Manager: PADGETT, JOEL P
Release Fin Type Code: WO

UST:

Name: US POSTAL SER VEHICLE MAINT FAC N CHARLESTON
Address: 6401 RIVERS AVE
City: NORTH CHARLESTON
Facility ID: 10263
Permit: P 10263
Owner: USPS COLUMBIA
Owner Address: 2001 DIXIANA RD

Map ID
Direction
Distance
Elevation

MAP FINDINGS

Site

Database(s)

EDR ID Number
EPA ID Number

US POSTAL SER VEHICLE MAINT FAC N CHARLESTON (Continued)

U003526286

Owner City, st, zip: WEST COLUMBIA SC 29172
Owner Phone: 803-926-4301

Tank ID: 1
Status: Abandoned
Capacity: 12000
Product: Gasoline
Calcage: Not reported

Name: US POSTAL SER VEHICLE MAINT FAC N CHARLESTON
Address: 6401 RIVERS AVE
City: NORTH CHARLESTON

Tank ID: 2
Status: Abandoned
Capacity: 12000
Product: Gasoline
Calcage: Not reported

Name: US POSTAL SER VEHICLE MAINT FAC N CHARLESTON
Address: 6401 RIVERS AVE
City: NORTH CHARLESTON

Tank ID: 3
Status: Abandoned
Capacity: 550
Product: Motor oil, lube oil, hydraulic oil (new)
Calcage: Not reported

Name: US POSTAL SER VEHICLE MAINT FAC N CHARLESTON
Address: 6401 RIVERS AVE
City: NORTH CHARLESTON

Tank ID: 4
Status: Abandoned
Capacity: 550
Product: Waste oil, burnt oil, used oil
Calcage: Not reported

BM306 US POSTAL SERV VEHICLE MAINT
ENE 6401 RIVERS ST
1/8-1/4 NORTH CHARLESTON, SC 29418
0.149 mi.
785 ft. Site 4 of 4 in cluster BM

RCRA-VSQG 1000247138
SC0180000051

Actual: 42 ft. RCRA-VSQG:
Date form received by agency:2002-03-27 00:00:00.0
Focus Map: 2 Facility name: US POSTAL SERV VEHICLE MAINT
Facility address: 6401 RIVERS ST
NORTH CHARLESTON, SC 29418
EPA ID: SC0180000051
Mailing address: PO BOX 2941997
NORTH CHARLESTON, SC 29419
Contact: ARTURO DELA CRUZ
Contact address: PO BOX 2941997
NORTH CHARLESTON, SC 29419
Contact country: US
Contact telephone: 803-569-2612

Map ID
Direction
Distance
Elevation

MAP FINDINGS

Site

Database(s)

EDR ID Number
EPA ID Number

US POSTAL SERV VEHICLE MAINT (Continued)

1000247138

Contact email: Not reported
EPA Region: 04
Land type: Federal
Classification: Conditionally Exempt Small Quantity Generator
Description: Handler: generates 100 kg or less of hazardous waste per calendar month, and accumulates 1000 kg or less of hazardous waste at any time; or generates 1 kg or less of acutely hazardous waste per calendar month, and accumulates at any time: 1 kg or less of acutely hazardous waste; or 100 kg or less of any residue or contaminated soil, waste or other debris resulting from the cleanup of a spill, into or on any land or water, of acutely hazardous waste; or generates 100 kg or less of any residue or contaminated soil, waste or other debris resulting from the cleanup of a spill, into or on any land or water, of acutely hazardous waste during any calendar month, and accumulates at any time: 1 kg or less of acutely hazardous waste; or 100 kg or less of any residue or contaminated soil, waste or other debris resulting from the cleanup of a spill, into or on any land or water, of acutely hazardous waste

Owner/Operator Summary:

Owner/operator name: US POSTAL SERVICE
Owner/operator address: 6401 RIVERS ST
NORTH CHARLESTON, SC 29418
Owner/operator country: Not reported
Owner/operator telephone: 999-999-9999
Owner/operator email: Not reported
Owner/operator fax: Not reported
Owner/operator extension: Not reported
Legal status: Federal
Owner/Operator Type: Owner
Owner/Op start date: Not reported
Owner/Op end date: Not reported

Owner/operator name: OPERNAME
Owner/operator address: OPERSTREET
OPERCITY, WY 99999
Owner/operator country: Not reported
Owner/operator telephone: 404-555-1212
Owner/operator email: Not reported
Owner/operator fax: Not reported
Owner/operator extension: Not reported
Legal status: Federal
Owner/Operator Type: Operator
Owner/Op start date: Not reported
Owner/Op end date: Not reported

Handler Activities Summary:

U.S. importer of hazardous waste: No
Mixed waste (haz. and radioactive): No
Recycler of hazardous waste: No
Transporter of hazardous waste: No
Treater, storer or disposer of HW: No
Underground injection activity: No
On-site burner exemption: No
Furnace exemption: No
Used oil fuel burner: No

Map ID
Direction
Distance
Elevation

MAP FINDINGS

Site

Database(s)

EDR ID Number
EPA ID Number

US POSTAL SERV VEHICLE MAINT (Continued)

1000247138

Used oil processor: No
User oil refiner: No
Used oil fuel marketer to burner: No
Used oil Specification marketer: No
Used oil transfer facility: No
Used oil transporter: No

Historical Generators:

Date form received by agency:1988-03-22 00:00:00.0
Site name: US POSTAL SERV VEHICLE MAINT
Classification: Small Quantity Generator

Hazardous Waste Summary:

. Waste code: F001
. Waste name: THE FOLLOWING SPENT HALOGENATED SOLVENTS USED IN DEGREASING: TETRACHLOROETHYLENE, TRICHLOROETHYLENE, METHYLENE CHLORIDE, 1,1,1-TRICHLOROETHANE, CARBON TETRACHLORIDE AND CHLORINATED FLUOROCARBONS; ALL SPENT SOLVENT MIXTURES/BLENDS USED IN DEGREASING CONTAINING, BEFORE USE, A TOTAL OF TEN PERCENT OR MORE (BY VOLUME) OF ONE OR MORE OF THE ABOVE HALOGENATED SOLVENTS OR THOSE SOLVENTS LISTED IN F002, F004, AND F005; AND STILL BOTTOMS FROM THE RECOVERY OF THESE SPENT SOLVENTS AND SPENT SOLVENT MIXTURES.

. Waste code: F003
. Waste name: THE FOLLOWING SPENT NONHALOGENATED SOLVENTS: XYLENE, ACETONE, ETHYL ACETATE, ETHYL BENZENE, ETHYL ETHER, METHYL ISOBUTYL KETONE, N-BUTYL ALCOHOL, CYCLOHEXANONE, AND METHANOL; ALL SPENT SOLVENT MIXTURES/BLENDS CONTAINING, BEFORE USE, ONLY THE ABOVE SPENT NONHALOGENATED SOLVENTS; AND ALL SPENT SOLVENT MIXTURES/BLENDS CONTAINING, BEFORE USE, ONE OR MORE OF THE ABOVE NONHALOGENATED SOLVENTS, AND A TOTAL OF TEN PERCENT OR MORE (BY VOLUME) OF ONE OR MORE OF THOSE SOLVENTS LISTED IN F001, F002, F004, AND F005; AND STILL BOTTOMS FROM THE RECOVERY OF THESE SPENT SOLVENTS AND SPENT SOLVENT MIXTURES.

. Waste code: F005
. Waste name: THE FOLLOWING SPENT NONHALOGENATED SOLVENTS: TOLUENE, METHYL ETHYL KETONE, CARBON DISULFIDE, ISOBUTANOL, PYRIDINE, BENZENE, 2-ETHOXYETHANOL, AND 2-NITROPROPANE; ALL SPENT SOLVENT MIXTURES/BLENDS CONTAINING, BEFORE USE, A TOTAL OF TEN PERCENT OR MORE (BY VOLUME) OF ONE OR MORE OF THE ABOVE NONHALOGENATED SOLVENTS OR THOSE SOLVENTS LISTED IN F001, F002, OR F004; AND STILL BOTTOMS FROM THE RECOVERY OF THESE SPENT SOLVENTS AND SPENT SOLVENT MIXTURES.

. Waste code: P115
. Waste name: SULFURIC ACID, DITHALLIUM (1+) SALT (OR) THALLIUM(I) SULFATE

Violation Status: No violations found

Map ID
Direction
Distance
Elevation

MAP FINDINGS

Site

Database(s)

EDR ID Number
EPA ID Number

307
WSW
1/8-1/4
0.149 mi.
786 ft.

FEDERAL EXPRESS
5056 INTERNATIONAL BLVD
N CHARLESTON, SC 29418

RCRA-VSQG 1004781008
FINDS SCR000005660
ECHO

Actual:
25 ft.

RCRA-VSQG:

Date form received by agency:1997-09-19 00:00:00.0

Focus Map:
8

Facility name: FEDERAL EXPRESS
Facility address: 5056 INTERNATIONAL BLVD
N CHARLESTON, SC 29418

EPA ID: SCR000005660
Mailing address: INTERNATIONAL BLVD
N CHARLESTON, SC 29418

Contact: CHARLIE UPTON
Contact address: 5056 INTERNATIONAL BLVD
N CHARLESTON, SC 29418

Contact country: US
Contact telephone: 803-554-0286
Contact email: Not reported

EPA Region: 04
Classification: Conditionally Exempt Small Quantity Generator

Description: Handler: generates 100 kg or less of hazardous waste per calendar month, and accumulates 1000 kg or less of hazardous waste at any time; or generates 1 kg or less of acutely hazardous waste per calendar month, and accumulates at any time: 1 kg or less of acutely hazardous waste; or 100 kg or less of any residue or contaminated soil, waste or other debris resulting from the cleanup of a spill, into or on any land or water, of acutely hazardous waste; or generates 100 kg or less of any residue or contaminated soil, waste or other debris resulting from the cleanup of a spill, into or on any land or water, of acutely hazardous waste during any calendar month, and accumulates at any time: 1 kg or less of acutely hazardous waste; or 100 kg or less of any residue or contaminated soil, waste or other debris resulting from the cleanup of a spill, into or on any land or water, of acutely hazardous waste

Owner/Operator Summary:

Owner/operator name: FRED SMITH
Owner/operator address: UNKNOWN
MEMPHIS, TN 38194

Owner/operator country: Not reported
Owner/operator telephone: 999-999-9999
Owner/operator email: Not reported
Owner/operator fax: Not reported
Owner/operator extension: Not reported
Legal status: Private
Owner/Operator Type: Owner
Owner/Op start date: Not reported
Owner/Op end date: Not reported

Handler Activities Summary:

U.S. importer of hazardous waste: No
Mixed waste (haz. and radioactive): No
Recycler of hazardous waste: No
Transporter of hazardous waste: No
Treater, storer or disposer of HW: No
Underground injection activity: No

Map ID
 Direction
 Distance
 Elevation

MAP FINDINGS

Site

Database(s)

EDR ID Number
 EPA ID Number

FEDERAL EXPRESS (Continued)

1004781008

On-site burner exemption: No
 Furnace exemption: No
 Used oil fuel burner: No
 Used oil processor: No
 User oil refiner: No
 Used oil fuel marketer to burner: No
 Used oil Specification marketer: No
 Used oil transfer facility: No
 Used oil transporter: No

Violation Status: No violations found

FINDS:

Registry ID: 110002258690
 Facility URL: http://ofmpub.epa.gov/enviro/fii_query_detail.disp_program_facility?p_registry_id=110002258690

Environmental Interest/Information System:

SC-EFIS (South Carolina - Environmental Facility Information System) integrates information on environmental facilities, permits, violations, enforcement actions, and compliance activities needed to support regulatory requirements and target environmental quality improvements for the water, air, solid waste, and hazardous waste program areas. The EFIS was developed by the state of South Carolina and Maine joined their system in 2004.
 RCRAInfo is a national information system that supports the Resource Conservation and Recovery Act (RCRA) program through the tracking of events and activities related to facilities that generate, transport, and treat, store, or dispose of hazardous waste. RCRAInfo allows RCRA program staff to track the notification, permit, compliance, and corrective action activities required under RCRA.

[Click this hyperlink](#) while viewing on your computer to access additional FINDS: detail in the EDR Site Report.

ECHO:

Envid: 1004781008
 Registry ID: 110002258690
 DFR URL: <http://echo.epa.gov/detailed-facility-report?fid=110002258690>

BS308
 North
 1/8-1/4
 0.150 mi.
 793 ft.

FORMER EXXON STATION
2004 ASHLEY RIVER RD
CHARLESTON, SC
 Site 1 of 5 in cluster BS

SC UST **U004254256**
 N/A

Actual:
 18 ft.
Focus Map:
 20

UST:
 Name: FORMER EXXON STATION
 Address: 2004 ASHLEY RIVER RD
 City: CHARLESTON
 Facility ID: 14637
 Permit: N 14637
 Owner: EXXON MOBIL
 Owner Address: 4045 SCENIC HWY
 Owner City, st, zip: BATON ROUGE LA 70805
 Owner Phone: 303-986-8011

Tank ID: Not reported
Status: Not reported

Map ID
Direction
Distance
Elevation

MAP FINDINGS

Site

Database(s)

EDR ID Number
EPA ID Number

FORMER EXXON STATION (Continued)

U004254256

Capacity: Not reported
Product: Not reported
Calcage: Not reported

BS309 FORMER EXXON STATION
North 2004 ASHLEY RIVER RD
1/8-1/4 CHARLESTON, SC
0.150 mi.
793 ft. Site 2 of 5 in cluster BS

SC LUST U004254239
SC UST N/A

Actual: LUST:
18 ft. Name: FORMER EXXON STATION
Focus Map: Address: 2004 ASHLEY RIVER RD
20 City,State,Zip: CHARLESTON, SC 29407
Release Number: 1
Facility ID: 14530
Release Status Number: 3
Substance: PETRO
Tank Owner Company Name: EXXON MOBIL
Tank Owner Last Name: EXXON MOBIL
Tank Owner First name: Not reported
NFA Date: 11/29/2001
Tank Owner City: COLLIERVILLE
Confirmed Date: 03/23/1992
Release Date: 12/27/1991
EID: 1780813
Local Facility District: Charleston EQC Office
SCRBCA Class Number: 3BF
Release Fin Type Code: WS
Qualified: Y
Release Source: UST
Local Fac Last Name: FORMER EXXON STATION
Local Fac First Name: Not reported
User Name: MAXWELSR
Cleanup Initiated Date: 03/23/1992
Prefix: N
Total Score: 3

LUST:
Release Date: 12/27/1991
Cleanup Complete Date: Not reported
Depth to Ground Water: Not reported
Ground Water Flow Direction: Not reported
Release Number: 1
Confirmed date: 03/23/1992
RP Name: EXXON MOBIL
RP Address: THREE OFFICE PARK STE 110
RP City: MOUNTAIN BROOK
RP State: AL
RP Zip: 35223
SCRBCA Class Code: CLASS3BF
Project Manager: MAXWELL, STEPHEN R
Release Fin Type Code: WS

UST:
Name: FORMER EXXON STATION
Address: 2004 ASHLEY RIVER RD

Map ID
Direction
Distance
Elevation

MAP FINDINGS

Site

Database(s)

EDR ID Number
EPA ID Number

FORMER EXXON STATION (Continued)

U004254239

City: CHARLESTON
Facility ID: 14530
Permit: N 14530
Owner: EXXON MOBIL
Owner Address: 4045 SCENIC HWY
Owner City, st, zip: BATON ROUGE LA 70805
Owner Phone: 303-986-8011

Tank ID: 1
Status: **Abandoned**
Capacity: 550
Product: Waste oil, burnt oil, used oil
Calcage: 15

Name: FORMER EXXON STATION
Address: 2004 ASHLEY RIVER RD
City: CHARLESTON

Tank ID: 2
Status: **Abandoned**
Capacity: 4000
Product: Gasoline
Calcage: 0

Name: FORMER EXXON STATION
Address: 2004 ASHLEY RIVER RD
City: CHARLESTON

Tank ID: 3
Status: **Abandoned**
Capacity: 3000
Product: Gasoline
Calcage: 0

Name: FORMER EXXON STATION
Address: 2004 ASHLEY RIVER RD
City: CHARLESTON

Tank ID: 4
Status: **Abandoned**
Capacity: 3000
Product: Gasoline
Calcage: 0

Name: FORMER EXXON STATION
Address: 2004 ASHLEY RIVER RD
City: CHARLESTON

Tank ID: 5
Status: **Abandoned**
Capacity: 3000
Product: Gasoline
Calcage: 0

Name: FORMER EXXON STATION
Address: 2004 ASHLEY RIVER RD
City: CHARLESTON

Map ID
Direction
Distance
Elevation

MAP FINDINGS

Site

Database(s)

EDR ID Number
EPA ID Number

FORMER EXXON STATION (Continued)

U004254239

Tank ID: 6
Status: **Abandoned**
Capacity: 3000
Product: Gasoline
Calcage: 0

Name: FORMER EXXON STATION
Address: 2004 ASHLEY RIVER RD
City: CHARLESTON

Tank ID: 7
Status: **Abandoned**
Capacity: 550
Product: Kerosene
Calcage: 0

Name: FORMER EXXON STATION
Address: 2004 ASHLEY RIVER RD
City: CHARLESTON

Tank ID: 8
Status: **Abandoned**
Capacity: 550
Product: Waste oil, burnt oil, used oil
Calcage: 0

BS310
North
1/8-1/4
0.150 mi.
793 ft.

ONE HOUR VALET
2004 ASHLEY RIVER ROAD
CHARLESTON, SC 29407

RCRA NonGen / NLR
FINDS
ECHO

1000117448
SCD981751878

Site 3 of 5 in cluster BS

Actual:
18 ft.

RCRA NonGen / NLR:

Date form received by agency:1998-11-02 00:00:00.0

Focus Map:
20

Facility name: ONE HOUR VALET
Facility address: 2004 ASHLEY RIVER ROAD
CHARLESTON, SC 29407

EPA ID: SCD981751878
Mailing address: ASHLEY RIVER ROAD
CHARLESTON, SC 29407

Contact: DARRELL MINESS
Contact address: 2004 ASHLEY RIVER ROAD
CHARLESTON, SC 29407

Contact country: US
Contact telephone: 803-766-2004
Contact email: Not reported

EPA Region: 04
Classification: Non-Generator

Description: Handler: Non-Generators do not presently generate hazardous waste

Owner/Operator Summary:

Owner/operator name: MINESS TIM W
Owner/operator address: OWNERSTREET
OWNERCITY, WY 99999

Owner/operator country: Not reported
Owner/operator telephone: 404-555-1212
Owner/operator email: Not reported

Map ID
Direction
Distance
Elevation

MAP FINDINGS

Site

Database(s)

EDR ID Number
EPA ID Number

ONE HOUR VALET (Continued)

1000117448

Owner/operator fax: Not reported
Owner/operator extension: Not reported
Legal status: Private
Owner/Operator Type: Owner
Owner/Op start date: Not reported
Owner/Op end date: Not reported

Owner/operator name: OPERNAME
Owner/operator address: OPERSTREET
OPERCITY, WY 99999

Owner/operator country: Not reported
Owner/operator telephone: 404-555-1212
Owner/operator email: Not reported
Owner/operator fax: Not reported
Owner/operator extension: Not reported
Legal status: Private
Owner/Operator Type: Operator
Owner/Op start date: Not reported
Owner/Op end date: Not reported

Handler Activities Summary:

U.S. importer of hazardous waste: No
Mixed waste (haz. and radioactive): No
Recycler of hazardous waste: No
Transporter of hazardous waste: No
Treater, storer or disposer of HW: No
Underground injection activity: No
On-site burner exemption: No
Furnace exemption: No
Used oil fuel burner: No
Used oil processor: No
User oil refiner: No
Used oil fuel marketer to burner: No
Used oil Specification marketer: No
Used oil transfer facility: No
Used oil transporter: No

Hazardous Waste Summary:

. Waste code: F002
. Waste name: THE FOLLOWING SPENT HALOGENATED SOLVENTS: TETRACHLOROETHYLENE, METHYLENE CHLORIDE, TRICHLOROETHYLENE, 1,1,1-TRICHLOROETHANE, CHLOROBENZENE, 1,1,2-TRICHLORO-1,2,2-TRIFLUOROETHANE, ORTHO-DICHLOROBENZENE, TRICHLOROFLUOROMETHANE, AND 1,1,2, TRICHLOROETHANE; ALL SPENT SOLVENT MIXTURES/BLENDS CONTAINING, BEFORE USE, A TOTAL OF TEN PERCENT OR MORE (BY VOLUME) OF ONE OR MORE OF THE ABOVE HALOGENATED SOLVENTS OR THOSE SOLVENTS LISTED IN F001, F004, AND F005; AND STILL BOTTOMS FROM THE RECOVERY OF THESE SPENT SOLVENTS AND SPENT SOLVENT MIXTURES.

Violation Status: No violations found

FINDS:

Registry ID: 110002254499
Facility URL: http://ofmpub.epa.gov/enviro/fii_query_detail.disp_program_facility?p_registry_id=110002254499

Map ID
Direction
Distance
Elevation

MAP FINDINGS

Site

Database(s)

EDR ID Number
EPA ID Number

ONE HOUR VALET (Continued)

1000117448

Environmental Interest/Information System:

SC-EFIS (South Carolina - Environmental Facility Information System) integrates information on environmental facilities, permits, violations, enforcement actions, and compliance activities needed to support regulatory requirements and target environmental quality improvements for the water, air, solid waste, and hazardous waste program areas. The EFIS was developed by the state of South Carolina and Maine joined their system in 2004.

RCRAInfo is a national information system that supports the Resource Conservation and Recovery Act (RCRA) program through the tracking of events and activities related to facilities that generate, transport, and treat, store, or dispose of hazardous waste. RCRAInfo allows RCRA program staff to track the notification, permit, compliance, and corrective action activities required under RCRA.

[Click this hyperlink](#) while viewing on your computer to access additional FINDS: detail in the EDR Site Report.

ECHO:

Envid: 1000117448
Registry ID: 110002254499
DFR URL: <http://echo.epa.gov/detailed-facility-report?fid=110002254499>

BS311
North
1/8-1/4
0.150 mi.
793 ft.

KWIK STOP FOOD MART 3
2004 ASHLEY RIVER RD
CHARLESTON, SC

SC UST **U004255311**
SC Financial Assurance **N/A**

Site 4 of 5 in cluster BS

Actual:
18 ft.

UST:

Name: KWIK STOP FOOD MART 3
Address: 2004 ASHLEY RIVER RD
City: CHARLESTON
Facility ID: 19634
Permit: P 19634
Owner: KRISHNA OF SC LLC
Owner Address: 2004 ASHLEY RIVER RD
Owner City, st, zip: CHARLESTON SC 29407-4715
Owner Phone: 843-367-6638

Focus Map:
20

Tank ID: 1
Status: Currently in Use
Capacity: 20000
Product: Multiple petroleum
Calcage: 0

SC Financial Assurance 3:

Name: KWIK STOP FOOD MART 3
Address: 2004 ASHLEY RIVER RD
City,State,Zip: CHARLESTON, SC 29407-4715
Owner Name: KRISHNA OF SC LLC
Owner Address: 2004 ASHLEY RIVER RD
Owner City: CHARLESTON
Owner State: SC
Owner Zip: 29407-4715
Mechanism: Self Insurance 280.101
Date Expired: 5/1/2020

Map ID
Direction
Distance
Elevation

MAP FINDINGS

Site

Database(s)

EDR ID Number
EPA ID Number

KWIK STOP FOOD MART 3 (Continued)

U004255311

Bill: 1

BS312 **FORMER EXXON STATION**
North **2004 ASHLEY RIVER RD**
1/8-1/4 **CHARLESTON, SC 29407**
0.150 mi.
793 ft. **Site 5 of 5 in cluster BS**

SC SHWS **U004017636**
SC RCR **N/A**
SC DRYCLEANERS
SC GWCI

Actual: SHWS:
18 ft. Name: FMR ONE HOUR VALET
Focus Map: Address: 2004 ASHLEY RIVER RD
20 City,State,Zip: CHARLESTON, SC 29407
EPA ID: SCDRY0057205

RCR:
Name: FORMER EXXON STATION
Address: 2004 ASHLEY RIVER RD
City,State,Zip: CHARLESTON, SC 29407
Entity Responsibility: Exxon Mobil
Region: 7
Tax Id: 3531300002
Latitude: 32.80949
Longitude: -80.02612
Tracking Number: 14530
Regulatory Program: UST
Reported: 12/27/91
CU-MCL: 11/29/01
Unit Type: UST
Unit Number/Letter: 1
Area/Acres: Not reported
Affected Media: Groundwater
Site/Unit: Regulated Petroleum Underground Storage Tank Location
Conditions: Public Noticed Corrective Action Plan
Associated Response/Corrective Action: Not reported
Associated Chemicals Requiring: Benzene Naphthalene

Drycleaners:
BLWM Number: 57205
Rank: N
Priority Group Explanation: N

SC GWIC:
Bureau: BLWM
EAP ID: Not reported
Solid Waste Permit #: Not reported
Bureau of Land & Waste Management File #: Not reported
Permit Number: 14530
WPC Permit: Not reported
Program: DUST
Contamination: PETRO
Petroleum Products: True
Volatile Organic Compounds: False
Metals: False
Nitrates or Potential to Nitrate: False
Pesticides & Herbicides: False
Polychlorinated Biphenyls: False

Map ID
Direction
Distance
Elevation

MAP FINDINGS

Site

Database(s)

EDR ID Number
EPA ID Number

FORMER EXXON STATION (Continued)

U004017636

Base, Neutral, & Acid Extractables: False
Phenols: False
Radionuclides Over Max Contaminant Levels: False
Sources Not In Other Categories: False
Source: UST
Underground Storage Tanks: True
Pits, Ponds, & Lagoons: False
Spills & Leaks: False
Landfills: False
Aboveground Storage Tank: False
Spray Irrigation: False
Single-Event Spill: False
Unpermitted Disposal: False
Septic Tank/Tile Field: False
Substances Not In Other Categories: False
Sources of Contamination Undetermined: False
Assessment: No
Monitoring: No
Remediation: Yes
Surface Impact: No
Drinking Water Well Impact: No
Remarks: Site ID # 14530. RBCA Classification 3BF3. Monitored Natural Attenuation.

313
ENE
1/8-1/4
0.153 mi.
810 ft.

AMERICAN OFFICE SYSTEMS
1061 E MONTIQUE
NORTH CHARLESTON, SC 29418

RCRA NonGen / NLR 1000359018
SCD982117731

Actual:
42 ft.

RCRA NonGen / NLR:

Focus Map:
4

Date form received by agency: 2002-03-27 00:00:00.0
Facility name: AMERICAN OFFICE SYSTEMS
Facility address: 1061 E MONTIQUE
NORTH CHARLESTON, SC 29418
EPA ID: SCD982117731
Mailing address: PO OX 9499
SAVANNAH, GA 31412
Contact: CHARLES SERCIE
Contact address: PO OX 9499
SAVANNAH, GA 31412
Contact country: US
Contact telephone: 803-554-4799
Contact email: Not reported
EPA Region: 04
Classification: Non-Generator
Description: Handler: Non-Generators do not presently generate hazardous waste

Owner/Operator Summary:

Owner/operator name: OPERNAME
Owner/operator address: OPERSTREET
OPERCITY, WY 99999
Owner/operator country: Not reported
Owner/operator telephone: 404-555-1212
Owner/operator email: Not reported
Owner/operator fax: Not reported
Owner/operator extension: Not reported

Map ID
Direction
Distance
Elevation

MAP FINDINGS

Site

Database(s)

EDR ID Number
EPA ID Number

AMERICAN OFFICE SYSTEMS (Continued)

1000359018

Legal status: County
Owner/Operator Type: Operator
Owner/Op start date: Not reported
Owner/Op end date: Not reported

Owner/operator name: CHARLES WILLIAMS
Owner/operator address: 1061 E MONTIQUE
NORTH CHARLESTON, SC 29418

Owner/operator country: Not reported
Owner/operator telephone: 999-999-9999
Owner/operator email: Not reported
Owner/operator fax: Not reported
Owner/operator extension: Not reported
Legal status: Private
Owner/Operator Type: Owner
Owner/Op start date: Not reported
Owner/Op end date: Not reported

Handler Activities Summary:

U.S. importer of hazardous waste: No
Mixed waste (haz. and radioactive): No
Recycler of hazardous waste: No
Transporter of hazardous waste: No
Treater, storer or disposer of HW: No
Underground injection activity: No
On-site burner exemption: No
Furnace exemption: No
Used oil fuel burner: No
Used oil processor: No
User oil refiner: No
Used oil fuel marketer to burner: No
Used oil Specification marketer: No
Used oil transfer facility: No
Used oil transporter: No

Historical Generators:

Date form received by agency: 1987-02-12 00:00:00.0
Site name: AMERICAN OFFICE SYSTEMS
Classification: Small Quantity Generator

Hazardous Waste Summary:

. Waste code: D000
. Waste name: Not Defined

. Waste code: D001
. Waste name: IGNITABLE WASTE

Violation Status: No violations found

Map ID
Direction
Distance
Elevation

MAP FINDINGS

Site

Database(s)

EDR ID Number
EPA ID Number

314
WSW
1/8-1/4
0.154 mi.
812 ft.

TRIDENT CONSTRUCTION CO
2245 TECHNICAL PKWY
CHARLESTON, SC 29406

RCRA-VSQG 1007116373
SCR000763136

Actual:
41 ft.

RCRA-VSQG:

Date form received by agency:2003-01-10 00:00:00.0

Focus Map:
4

Facility name: TRIDENT CONSTRUCTION CO

Facility address: 2245 TECHNICAL PKWY
CHARLESTON, SC 29406

EPA ID: SCR000763136

Mailing address: PO BOX 60939
CHARLESTON, SC 29419-0939

Contact: ROBERT FAIREY

Contact address: 2245 TECHNICAL PKWY
CHARLESTON, SC 29406

Contact country: US

Contact telephone: 843-572-7600

Contact email: Not reported

EPA Region: 04

Land type: Private

Classification: Conditionally Exempt Small Quantity Generator

Description: Handler: generates 100 kg or less of hazardous waste per calendar month, and accumulates 1000 kg or less of hazardous waste at any time; or generates 1 kg or less of acutely hazardous waste per calendar month, and accumulates at any time: 1 kg or less of acutely hazardous waste; or 100 kg or less of any residue or contaminated soil, waste or other debris resulting from the cleanup of a spill, into or on any land or water, of acutely hazardous waste; or generates 100 kg or less of any residue or contaminated soil, waste or other debris resulting from the cleanup of a spill, into or on any land or water, of acutely hazardous waste during any calendar month, and accumulates at any time: 1 kg or less of acutely hazardous waste; or 100 kg or less of any residue or contaminated soil, waste or other debris resulting from the cleanup of a spill, into or on any land or water, of acutely hazardous waste

Owner/Operator Summary:

Owner/operator name: TRIDENT CONSTRUCTION CO

Owner/operator address: 2245 TECHNICAL PKWY
CHARLESTON, SC 29406

Owner/operator country: Not reported

Owner/operator telephone: 843-572-7600

Owner/operator email: Not reported

Owner/operator fax: Not reported

Owner/operator extension: Not reported

Legal status: Private

Owner/Operator Type: Owner

Owner/Op start date: Not reported

Owner/Op end date: Not reported

Owner/operator name: TRIDENT CONSTRUCTION CO INC

Owner/operator address: TECHNICAL PKWY
CHARLESTON, SC 29406

Owner/operator country: US

Owner/operator telephone: 843-572-7600

Owner/operator email: Not reported

Owner/operator fax: Not reported

Map ID
Direction
Distance
Elevation

MAP FINDINGS

Site

Database(s)

EDR ID Number
EPA ID Number

TRIDENT CONSTRUCTION CO (Continued)

1007116373

Owner/operator extension: Not reported
Legal status: Private
Owner/Operator Type: Operator
Owner/Op start date: 2003-01-10 00:00:00.
Owner/Op end date: Not reported

Handler Activities Summary:

U.S. importer of hazardous waste: No
Mixed waste (haz. and radioactive): No
Recycler of hazardous waste: No
Transporter of hazardous waste: No
Treater, storer or disposer of HW: No
Underground injection activity: No
On-site burner exemption: No
Furnace exemption: No
Used oil fuel burner: No
Used oil processor: No
User oil refiner: No
Used oil fuel marketer to burner: No
Used oil Specification marketer: No
Used oil transfer facility: No
Used oil transporter: No

Historical Generators:

Date form received by agency:2002-07-10 00:00:00.0
Site name: TRIDENT CONSTRUCTION CO
Classification: Large Quantity Generator

Date form received by agency:2002-05-22 00:00:00.0
Site name: TRIDENT CONSTRUCTION CO
Classification: Small Quantity Generator

Hazardous Waste Summary:

. Waste code: D001
. Waste name: IGNITABLE WASTE

Facility Has Received Notices of Violations:

Regulation violated: SR - 265.31
Area of violation: Generators - General
Date violation determined: 2002-07-03 00:00:00.0
Date achieved compliance: 2002-12-17 00:00:00.0
Violation lead agency: State
Enforcement action: COMPLIANCE EVALUATION INSPECTION ON-SITE
Enforcement action date: 2002-09-05 00:00:00.0
Enf. disposition status: Not reported
Enf. disp. status date: Not reported
Enforcement lead agency: State
Proposed penalty amount: Not reported
Final penalty amount: Not reported
Paid penalty amount: Not reported

Regulation violated: SR - 265.171
Area of violation: Generators - General
Date violation determined: 2002-07-03 00:00:00.0

Map ID
Direction
Distance
Elevation

MAP FINDINGS

Site

Database(s)

EDR ID Number
EPA ID Number

TRIDENT CONSTRUCTION CO (Continued)

1007116373

Date achieved compliance: 2002-12-17 00:00:00.0
Violation lead agency: State
Enforcement action: COMPLIANCE EVALUATION INSPECTION ON-SITE
Enforcement action date: 2002-08-14 00:00:00.0
Enf. disposition status: Not reported
Enf. disp. status date: Not reported
Enforcement lead agency: State
Proposed penalty amount: Not reported
Final penalty amount: Not reported
Paid penalty amount: Not reported

Regulation violated: SR - 265.175(a)
Area of violation: Generators - General
Date violation determined: 2002-07-03 00:00:00.0
Date achieved compliance: 2002-12-17 00:00:00.0
Violation lead agency: State
Enforcement action: COMPLIANCE EVALUATION INSPECTION ON-SITE
Enforcement action date: 2002-09-05 00:00:00.0
Enf. disposition status: Not reported
Enf. disp. status date: Not reported
Enforcement lead agency: State
Proposed penalty amount: Not reported
Final penalty amount: Not reported
Paid penalty amount: Not reported

Regulation violated: SR - 265.171
Area of violation: Generators - General
Date violation determined: 2002-07-03 00:00:00.0
Date achieved compliance: 2002-12-17 00:00:00.0
Violation lead agency: State
Enforcement action: COMPLIANCE EVALUATION INSPECTION ON-SITE
Enforcement action date: 2002-09-05 00:00:00.0
Enf. disposition status: Not reported
Enf. disp. status date: Not reported
Enforcement lead agency: State
Proposed penalty amount: Not reported
Final penalty amount: Not reported
Paid penalty amount: Not reported

Regulation violated: SR - 265.32
Area of violation: Generators - General
Date violation determined: 2002-07-03 00:00:00.0
Date achieved compliance: 2002-12-17 00:00:00.0
Violation lead agency: State
Enforcement action: COMPLIANCE EVALUATION INSPECTION ON-SITE
Enforcement action date: 2002-09-05 00:00:00.0
Enf. disposition status: Not reported
Enf. disp. status date: Not reported
Enforcement lead agency: State
Proposed penalty amount: Not reported
Final penalty amount: Not reported
Paid penalty amount: Not reported

Regulation violated: SR - 265.173(a)
Area of violation: Generators - General
Date violation determined: 2002-07-03 00:00:00.0
Date achieved compliance: 2002-12-17 00:00:00.0

Map ID
Direction
Distance
Elevation

MAP FINDINGS

Site

Database(s)

EDR ID Number
EPA ID Number

TRIDENT CONSTRUCTION CO (Continued)

1007116373

Violation lead agency: State
Enforcement action: COMPLIANCE EVALUATION INSPECTION ON-SITE
Enforcement action date: 2002-12-17 00:00:00.0
Enf. disposition status: Not reported
Enf. disp. status date: Not reported
Enforcement lead agency: State
Proposed penalty amount: Not reported
Final penalty amount: 4350
Paid penalty amount: 4350

Regulation violated: SR - 265.175(a)
Area of violation: Generators - General
Date violation determined: 2002-07-03 00:00:00.0
Date achieved compliance: 2002-12-17 00:00:00.0
Violation lead agency: State
Enforcement action: COMPLIANCE EVALUATION INSPECTION ON-SITE
Enforcement action date: 2002-12-17 00:00:00.0
Enf. disposition status: Not reported
Enf. disp. status date: Not reported
Enforcement lead agency: State
Proposed penalty amount: Not reported
Final penalty amount: 4350
Paid penalty amount: 4350

Regulation violated: SR - 265.174
Area of violation: Generators - General
Date violation determined: 2002-07-03 00:00:00.0
Date achieved compliance: 2002-12-17 00:00:00.0
Violation lead agency: State
Enforcement action: COMPLIANCE EVALUATION INSPECTION ON-SITE
Enforcement action date: 2002-08-14 00:00:00.0
Enf. disposition status: Not reported
Enf. disp. status date: Not reported
Enforcement lead agency: State
Proposed penalty amount: Not reported
Final penalty amount: Not reported
Paid penalty amount: Not reported

Regulation violated: SR - 265.175(a)
Area of violation: Generators - General
Date violation determined: 2002-07-03 00:00:00.0
Date achieved compliance: 2002-12-17 00:00:00.0
Violation lead agency: State
Enforcement action: COMPLIANCE EVALUATION INSPECTION ON-SITE
Enforcement action date: 2002-08-14 00:00:00.0
Enf. disposition status: Not reported
Enf. disp. status date: Not reported
Enforcement lead agency: State
Proposed penalty amount: Not reported
Final penalty amount: Not reported
Paid penalty amount: Not reported

Regulation violated: SR - 265.16
Area of violation: Generators - General
Date violation determined: 2002-07-03 00:00:00.0
Date achieved compliance: 2002-12-17 00:00:00.0
Violation lead agency: State

Map ID
Direction
Distance
Elevation

MAP FINDINGS

Site

Database(s)

EDR ID Number
EPA ID Number

TRIDENT CONSTRUCTION CO (Continued)

1007116373

Enforcement action: COMPLIANCE EVALUATION INSPECTION ON-SITE
Enforcement action date: 2002-08-14 00:00:00.0
Enf. disposition status: Not reported
Enf. disp. status date: Not reported
Enforcement lead agency: State
Proposed penalty amount: Not reported
Final penalty amount: Not reported
Paid penalty amount: Not reported

Regulation violated: SR - 265.31
Area of violation: Generators - General
Date violation determined: 2002-07-03 00:00:00.0
Date achieved compliance: 2002-12-17 00:00:00.0
Violation lead agency: State
Enforcement action: COMPLIANCE EVALUATION INSPECTION ON-SITE
Enforcement action date: 2002-12-17 00:00:00.0
Enf. disposition status: Not reported
Enf. disp. status date: Not reported
Enforcement lead agency: State
Proposed penalty amount: Not reported
Final penalty amount: 4350
Paid penalty amount: 4350

Regulation violated: SR - 265.51
Area of violation: Generators - General
Date violation determined: 2002-07-03 00:00:00.0
Date achieved compliance: 2002-12-17 00:00:00.0
Violation lead agency: State
Enforcement action: COMPLIANCE EVALUATION INSPECTION ON-SITE
Enforcement action date: 2002-09-05 00:00:00.0
Enf. disposition status: Not reported
Enf. disp. status date: Not reported
Enforcement lead agency: State
Proposed penalty amount: Not reported
Final penalty amount: Not reported
Paid penalty amount: Not reported

Regulation violated: SR - 265.174
Area of violation: Generators - General
Date violation determined: 2002-07-03 00:00:00.0
Date achieved compliance: 2002-12-17 00:00:00.0
Violation lead agency: State
Enforcement action: COMPLIANCE EVALUATION INSPECTION ON-SITE
Enforcement action date: 2002-12-17 00:00:00.0
Enf. disposition status: Not reported
Enf. disp. status date: Not reported
Enforcement lead agency: State
Proposed penalty amount: Not reported
Final penalty amount: 4350
Paid penalty amount: 4350

Regulation violated: SR - 265.171
Area of violation: Generators - General
Date violation determined: 2002-07-03 00:00:00.0
Date achieved compliance: 2002-12-17 00:00:00.0
Violation lead agency: State
Enforcement action: COMPLIANCE EVALUATION INSPECTION ON-SITE

Map ID
Direction
Distance
Elevation

MAP FINDINGS

Site

Database(s)

EDR ID Number
EPA ID Number

TRIDENT CONSTRUCTION CO (Continued)

1007116373

Enforcement action date: 2002-12-17 00:00:00.0
Enf. disposition status: Not reported
Enf. disp. status date: Not reported
Enforcement lead agency: State
Proposed penalty amount: Not reported
Final penalty amount: 4350
Paid penalty amount: 4350

Regulation violated: SR - 265.16
Area of violation: Generators - General
Date violation determined: 2002-07-03 00:00:00.0
Date achieved compliance: 2002-12-17 00:00:00.0
Violation lead agency: State
Enforcement action: COMPLIANCE EVALUATION INSPECTION ON-SITE
Enforcement action date: 2002-09-05 00:00:00.0
Enf. disposition status: Not reported
Enf. disp. status date: Not reported
Enforcement lead agency: State
Proposed penalty amount: Not reported
Final penalty amount: Not reported
Paid penalty amount: Not reported

Regulation violated: SR - 265.16
Area of violation: Generators - General
Date violation determined: 2002-07-03 00:00:00.0
Date achieved compliance: 2002-12-17 00:00:00.0
Violation lead agency: State
Enforcement action: COMPLIANCE EVALUATION INSPECTION ON-SITE
Enforcement action date: 2002-12-17 00:00:00.0
Enf. disposition status: Not reported
Enf. disp. status date: Not reported
Enforcement lead agency: State
Proposed penalty amount: Not reported
Final penalty amount: 4350
Paid penalty amount: 4350

Regulation violated: SR - 265.32
Area of violation: Generators - General
Date violation determined: 2002-07-03 00:00:00.0
Date achieved compliance: 2002-12-17 00:00:00.0
Violation lead agency: State
Enforcement action: COMPLIANCE EVALUATION INSPECTION ON-SITE
Enforcement action date: 2002-12-17 00:00:00.0
Enf. disposition status: Not reported
Enf. disp. status date: Not reported
Enforcement lead agency: State
Proposed penalty amount: Not reported
Final penalty amount: 4350
Paid penalty amount: 4350

Regulation violated: SR - 265.173(b)
Area of violation: Generators - General
Date violation determined: 2002-07-03 00:00:00.0
Date achieved compliance: 2002-12-17 00:00:00.0
Violation lead agency: State
Enforcement action: COMPLIANCE EVALUATION INSPECTION ON-SITE
Enforcement action date: 2002-09-05 00:00:00.0

Map ID
Direction
Distance
Elevation

MAP FINDINGS

Site

Database(s)

EDR ID Number
EPA ID Number

TRIDENT CONSTRUCTION CO (Continued)

1007116373

Enf. disposition status: Not reported
Enf. disp. status date: Not reported
Enforcement lead agency: State
Proposed penalty amount: Not reported
Final penalty amount: Not reported
Paid penalty amount: Not reported

Regulation violated: SR - 265.173(a)
Area of violation: Generators - General
Date violation determined: 2002-07-03 00:00:00.0
Date achieved compliance: 2002-12-17 00:00:00.0
Violation lead agency: State
Enforcement action: COMPLIANCE EVALUATION INSPECTION ON-SITE
Enforcement action date: 2002-08-14 00:00:00.0
Enf. disposition status: Not reported
Enf. disp. status date: Not reported
Enforcement lead agency: State
Proposed penalty amount: Not reported
Final penalty amount: Not reported
Paid penalty amount: Not reported

Regulation violated: SR - 265.51
Area of violation: Generators - General
Date violation determined: 2002-07-03 00:00:00.0
Date achieved compliance: 2002-12-17 00:00:00.0
Violation lead agency: State
Enforcement action: COMPLIANCE EVALUATION INSPECTION ON-SITE
Enforcement action date: 2002-08-14 00:00:00.0
Enf. disposition status: Not reported
Enf. disp. status date: Not reported
Enforcement lead agency: State
Proposed penalty amount: Not reported
Final penalty amount: Not reported
Paid penalty amount: Not reported

Regulation violated: SR - 265.51
Area of violation: Generators - General
Date violation determined: 2002-07-03 00:00:00.0
Date achieved compliance: 2002-12-17 00:00:00.0
Violation lead agency: State
Enforcement action: COMPLIANCE EVALUATION INSPECTION ON-SITE
Enforcement action date: 2002-12-17 00:00:00.0
Enf. disposition status: Not reported
Enf. disp. status date: Not reported
Enforcement lead agency: State
Proposed penalty amount: Not reported
Final penalty amount: 4350
Paid penalty amount: 4350

Regulation violated: SR - 265.32
Area of violation: Generators - General
Date violation determined: 2002-07-03 00:00:00.0
Date achieved compliance: 2002-12-17 00:00:00.0
Violation lead agency: State
Enforcement action: COMPLIANCE EVALUATION INSPECTION ON-SITE
Enforcement action date: 2002-08-14 00:00:00.0
Enf. disposition status: Not reported

Map ID
Direction
Distance
Elevation

MAP FINDINGS

Site

Database(s)

EDR ID Number
EPA ID Number

TRIDENT CONSTRUCTION CO (Continued)

1007116373

Enf. disp. status date: Not reported
Enforcement lead agency: State
Proposed penalty amount: Not reported
Final penalty amount: Not reported
Paid penalty amount: Not reported

Regulation violated: SR - 265.31
Area of violation: Generators - General
Date violation determined: 2002-07-03 00:00:00.0
Date achieved compliance: 2002-12-17 00:00:00.0
Violation lead agency: State
Enforcement action: COMPLIANCE EVALUATION INSPECTION ON-SITE
Enforcement action date: 2002-08-14 00:00:00.0
Enf. disposition status: Not reported
Enf. disp. status date: Not reported
Enforcement lead agency: State
Proposed penalty amount: Not reported
Final penalty amount: Not reported
Paid penalty amount: Not reported

Regulation violated: SR - 265.173(b)
Area of violation: Generators - General
Date violation determined: 2002-07-03 00:00:00.0
Date achieved compliance: 2002-12-17 00:00:00.0
Violation lead agency: State
Enforcement action: COMPLIANCE EVALUATION INSPECTION ON-SITE
Enforcement action date: 2002-08-14 00:00:00.0
Enf. disposition status: Not reported
Enf. disp. status date: Not reported
Enforcement lead agency: State
Proposed penalty amount: Not reported
Final penalty amount: Not reported
Paid penalty amount: Not reported

Regulation violated: SR - 265.173(b)
Area of violation: Generators - General
Date violation determined: 2002-07-03 00:00:00.0
Date achieved compliance: 2002-12-17 00:00:00.0
Violation lead agency: State
Enforcement action: COMPLIANCE EVALUATION INSPECTION ON-SITE
Enforcement action date: 2002-12-17 00:00:00.0
Enf. disposition status: Not reported
Enf. disp. status date: Not reported
Enforcement lead agency: State
Proposed penalty amount: Not reported
Final penalty amount: 4350
Paid penalty amount: 4350

Regulation violated: SR - 265.174
Area of violation: Generators - General
Date violation determined: 2002-07-03 00:00:00.0
Date achieved compliance: 2002-12-17 00:00:00.0
Violation lead agency: State
Enforcement action: COMPLIANCE EVALUATION INSPECTION ON-SITE
Enforcement action date: 2002-09-05 00:00:00.0
Enf. disposition status: Not reported
Enf. disp. status date: Not reported

Map ID
Direction
Distance
Elevation

MAP FINDINGS

Site

Database(s)

EDR ID Number
EPA ID Number

TRIDENT CONSTRUCTION CO (Continued)

1007116373

Enforcement lead agency: State
Proposed penalty amount: Not reported
Final penalty amount: Not reported
Paid penalty amount: Not reported

Regulation violated: SR - 265.173(a)
Area of violation: Generators - General
Date violation determined: 2002-07-03 00:00:00.0
Date achieved compliance: 2002-12-17 00:00:00.0
Violation lead agency: State
Enforcement action: COMPLIANCE EVALUATION INSPECTION ON-SITE
Enforcement action date: 2002-09-05 00:00:00.0
Enf. disposition status: Not reported
Enf. disp. status date: Not reported
Enforcement lead agency: State
Proposed penalty amount: Not reported
Final penalty amount: Not reported
Paid penalty amount: Not reported

Evaluation Action Summary:

Evaluation date: 2002-07-03 00:00:00.0
Evaluation: FINAL 3008(A) COMPLIANCE ORDER
Area of violation: Generators - General
Date achieved compliance: 2002-12-17 00:00:00.0
Evaluation lead agency: State

Evaluation date: 2002-07-03 00:00:00.0
Evaluation: WRITTEN INFORMAL
Area of violation: Generators - General
Date achieved compliance: 2002-12-17 00:00:00.0
Evaluation lead agency: State

315
NE
1/8-1/4
0.155 mi.
818 ft.

7 ELEVEN 1432
1888 WALLENBURG BLVD
CHARLESTON, SC

SC UST U004018271
N/A

Actual:
18 ft.
Focus Map:
20

UST:
Name: 7 ELEVEN 1432
Address: 1888 WALLENBURG BLVD
City: CHARLESTON
Facility ID: 01833
Permit: N 01833
Owner: SOUTHLAND CORP
Owner Address: 2711 N KASKELL AVE
Owner City, st, zip: DALLAS TX 75204
Owner Phone: - -

Tank ID: 1
Status: **Abandoned**
Capacity: 4000
Product: Multiple hydrocarbons
Calcage: Not reported

Name: 7 ELEVEN 1432
Address: 1888 WALLENBURG BLVD
City: CHARLESTON

Map ID
Direction
Distance
Elevation

MAP FINDINGS

Site

Database(s)

EDR ID Number
EPA ID Number

7 ELEVEN 1432 (Continued)

U004018271

Tank ID: 2
Status: Abandoned
Capacity: 4000
Product: Multiple hydrocarbons
Calcage: Not reported

Name: 7 ELEVEN 1432
Address: 1888 WALLENBURG BLVD
City: CHARLESTON

Tank ID: 3
Status: Abandoned
Capacity: 4000
Product: Multiple hydrocarbons
Calcage: Not reported

Name: 7 ELEVEN 1432
Address: 1888 WALLENBURG BLVD
City: CHARLESTON

Tank ID: 4
Status: Abandoned
Capacity: 4000
Product: Multiple hydrocarbons
Calcage: Not reported

BT316 DUTTON STORAGE LLC
NW 5402 DUTTON AVE
1/8-1/4 NORTH CHARLESTON, SC
0.162 mi.
853 ft. Site 1 of 2 in cluster BT

SC LUST U003519964
SC UST N/A
SC Financial Assurance
SC GWCI

Actual: 43 ft. LUST:
Focus Map: 4

Name: DUTTON STORAGE LLC
Address: 5402 DUTTON AVE
City,State,Zip: NORTH CHARLESTON, SC 29406
Release Number: 1
Facility ID: 11469
Release Status Number: 3
Substance: PETRO
Tank Owner Company Name: DUTTON STORAGE LLC
Tank Owner Last Name: DUTTON STORAGE LLC
Tank Owner First name: Not reported
NFA Date: Not reported
Tank Owner City: NORTH CHARLESTON
Confirmed Date: 09/04/1998
Release Date: 09/03/1998
EID: 1765021
Local Facility District: Charleston EQC Office
SCRBCA Class Number: 3BF
Release Fin Type Code: WS
Qualified: Y
Release Source: UST
Local Fac Last Name: DUTTON STORAGE LLC
Local Fac First Name: Not reported
User Name: THOMASMA
Cleanup Initiated Date: 09/04/1998
Prefix: N

Map ID
Direction
Distance
Elevation

MAP FINDINGS

Site

Database(s)

EDR ID Number
EPA ID Number

DUTTON STORAGE LLC (Continued)

U003519964

Total Score: 2

LUST:

Release Date: 09/03/1998
Cleanup Complete Date: Not reported
Depth to Ground Water: 3
Ground Water Flow Direction: SW
Release Number: 1
Confirmed date: 09/04/1998
RP Name: DUTTON STORAGE LLC
RP Address: 5402 DUTTON AVE
RP City: NORTH CHARLESTON
RP State: SC
RP Zip: 29406
SCRBCA Class Code: CLASS3BF
Project Manager: PADGETT, JOEL P
Release Fin Type Code: WS

UST:

Name: DUTTON STORAGE LLC
Address: 5402 DUTTON AVE
City: NORTH CHARLESTON
Facility ID: 11469
Permit: N 11469
Owner: DUTTON STORAGE LLC
Owner Address: 5402 DUTTON AVE
Owner City, st, zip: NORTH CHARLESTON SC 29406
Owner Phone: 843-744-2525

Tank ID: 1
Status: **Abandoned**
Capacity: 1000
Product: Motor oil, lube oil, hydraulic oil (new)
Calcage: 10

SC Financial Assurance 3:

Name: DUTTON STORAGE LLC
Address: 5402 DUTTON AVE
City,State,Zip: NORTH CHARLESTON, SC 29406
Owner Name: DUTTON STORAGE LLC
Owner Address: 5402 DUTTON AVE
Owner City: NORTH CHARLESTON
Owner State: SC
Owner Zip: 29406
Mechanism: Self Insurance 280.101
Date Expired: 10/30/2000
Bill: 0

SC GWIC:

Bureau: BLWM
EAP ID: Not reported
Solid Waste Permit #: Not reported
Bureau of Land & Waste Management File #: Not reported
Permit Number: 11469
WPC Permit: Not reported

Map ID
 Direction
 Distance
 Elevation

MAP FINDINGS

Site

Database(s)

EDR ID Number
 EPA ID Number

DUTTON STORAGE LLC (Continued)

U003519964

Program:	DUST
Contamination:	PETRO
Petroleum Products:	True
Volatile Organic Compounds:	False
Metals:	False
Nitrates or Potential to Nitrate:	False
Pesticides & Herbicides:	False
Polychlorinated Biphenyls:	False
Base, Neutral, & Acid Extractables:	False
Phenols:	False
Radionuclides Over Max Contaminant Levels:	False
Sources Not In Other Categories:	False
Source:	UST
Underground Storage Tanks:	True
Pits, Ponds, & Lagoons:	False
Spills & Leaks:	False
Landfills:	False
Aboveground Storage Tank:	False
Spray Irrigation:	False
Single-Event Spill:	False
Unpermitted Disposal:	False
Septic Tank/Tile Field:	False
Substances Not In Other Categories:	False
Sources of Contamination Undetermined:	False
Assessment:	No
Monitoring:	No
Remediation:	Yes
Surface Impact:	No
Drinking Water Well Impact:	No
Remarks:	Site ID # 11469. RBCA Classification 2BA4. Active corrective action.

BT317 **CEL OIL PRODUCTS CORP.**
NW **5402 DUTTON AVE.**
1/8-1/4 **NORTH CHARLESTON, SC 29406**
0.162 mi.
853 ft. **Site 2 of 2 in cluster BT**

SC AST **A100267456**
N/A

Actual:	AST:	
43 ft.	Facility ID:	1022
	District:	Trident
Focus Map:	Mailing Addr:	Not reported
4	Mailing City, St, Zip:	North Charleston, SC 29406-
	Facility Manager:	Gerry Britt
	Manager Phone:	8437626616
	Facility office location:	5402 Dutton Ave.
	Facility phone number:	8437442525
	Facility manager Ext:	Not reported
	Tank A-How many of size < 250 glns:	0
	Tank B-How many of size 250-1000 glns:	0
	Tank C-How many of size 1001-2000 glns:	0
	Tank D-How many of size 2001-10000 glns:	7
	Tank E-How many of size 10001-42000 glns:	4
	Tank F-How many of size 42001-250000 glns:	0
	Tank G-How many of size 250001-1000000 glns:	0
	Tank H-How many of size 1000001-4000000 glns:	0
	Tank I-How many of size >4000000 glns:	0
	Total site capacity 661-2,000 glns:	False
	Total site capacity 2001-10,000 glns:	False

Map ID
 Direction
 Distance
 Elevation

MAP FINDINGS

Site

Database(s)

EDR ID Number
 EPA ID Number

CEL OIL PRODUCTS CORP. (Continued)

A100267456

Total site capacity 10,001-42,000 glns:	False
Total site capacity 42,001-100,000 glns:	True
Total site capacity 100,001-250,000 glns:	False
Total site capacity 250,001-1,000,000 glns:	False
Total site capacity 1,000,001-5,000,000 glns:	False
Total site capacity 5,000,0001-10,000,000 glns:	False
Total site capacity >10,000,000 glns:	False
Actual storage amount in gallons:	117580.00000
NAICS code:	14.00000
Is this a registered terminal facility?:	True
If not, does it need to be registered?:	False
Earthen containment:	True
Asphalt containment:	False
Liner:	False
Concrete floor and walls:	False
Concrete walls, earth floor:	False
Block walls, concrete floor:	False
Block walls, earthen floor:	False
Double wall tank:	False
Does containment need repair?:	True
GPS unit make/model:	Trimble XRS
GPS mode uncorrected, Radio beacon, Satellite corrected:	Sat - DGPS
Lat/Long:	32 53 36.38 -80 00 27.78
Date data was collected:	07/19/99
Comments:	Not reported

BU318
ENE
1/8-1/4
0.163 mi.
860 ft.

CHARLESTON GAS OPERATIONS
3680 LEEDS AVE
CHARLESTON, SC
Site 1 of 2 in cluster BU

SC LUST **U003619662**
SC UST **N/A**
SC ASBESTOS
SC Financial Assurance

Actual:
25 ft.
Focus Map:
12

LUST:
 Name: CHARLESTON GAS OPERATIONS
 Address: 3680 LEEDS AVE
 City, State, Zip: CHARLESTON, SC 29405
 Release Number: 1
 Facility ID: 07501
 Release Status Number: Not reported
 Substance: OTHER
 Tank Owner Company Name: DOMINION ENERGY SOUTH C
 Tank Owner Last Name: Not reported
 Tank Owner First name: Not reported
 NFA Date: 01/15/1992
 Tank Owner City: Not reported
 Confirmed Date: Not reported
 Release Date: 01/22/1987
 EID: Not reported
 Local Facility District: Not reported
 SCRBCA Class Number: Not reported
 Release Fin Type Code: Not reported
 Qualified: Not reported
 Release Source: Not reported
 Local Fac Last Name: Not reported
 Local Fac First Name: Not reported
 User Name: THOMADL
 Cleanup Initiated Date: 04/15/1987
 Prefix: Not reported

Map ID
Direction
Distance
Elevation

MAP FINDINGS

Site

Database(s)

EDR ID Number
EPA ID Number

CHARLESTON GAS OPERATIONS (Continued)

U003619662

Total Score: Not reported

LUST:

Release Date: 11/12/1996
Cleanup Complete Date: 01/21/1999
Depth to Ground Water: Not reported
Ground Water Flow Direction: Not reported
Release Number: 2
Confirmed date: 12/05/1996
RP Name: SCE&G
RP Address: LAND DEPT MZ6
RP City: COLUMBIA
RP State: SC
RP Zip: 29218
SCRBCA Class Code: CLASS3BF
Project Manager: AKHVLEDIANI, KONSTANTINE T
Release Fin Type Code: W25

Name: CHARLESTON GAS OPERATIONS
Address: 3680 LEEDS AVE
City,State,Zip: CHARLESTON, SC 29405
Release Number: 2
Facility ID: 07501
Release Status Number: Not reported
Substance: PETRO
Tank Owner Company Name: DOMINION ENERGY SOUTH C
Tank Owner Last Name: Not reported
Tank Owner First name: Not reported
NFA Date: 01/21/1999
Tank Owner City: Not reported
Confirmed Date: Not reported
Release Date: 11/12/1996
EID: Not reported
Local Facility District: Not reported
SCRBCA Class Number: Not reported
Release Fin Type Code: Not reported
Qualified: Not reported
Release Source: Not reported
Local Fac Last Name: Not reported
Local Fac First Name: Not reported
User Name: AKHVLEKT
Cleanup Initiated Date: 12/05/1996
Prefix: Not reported
Total Score: 1

LUST:

Release Date: 11/12/1996
Cleanup Complete Date: 01/21/1999
Depth to Ground Water: Not reported
Ground Water Flow Direction: Not reported
Release Number: 2
Confirmed date: 12/05/1996
RP Name: SCE&G
RP Address: LAND DEPT MZ6
RP City: COLUMBIA
RP State: SC
RP Zip: 29218

Map ID
Direction
Distance
Elevation

MAP FINDINGS

Site

Database(s)

EDR ID Number
EPA ID Number

CHARLESTON GAS OPERATIONS (Continued)

U003619662

SCRBCA Class Code: CLASS3BF
Project Manager: AKHVLEDIANI, KONSTANTINE T
Release Fin Type Code: W25

UST:

Name: CHARLESTON GAS OPERATIONS
Address: 3680 LEEDS AVE
City: CHARLESTON
Facility ID: 07501
Permit: N 07501
Owner: DOMINION ENERGY SOUTH CAROLINA INC
Owner Address: LAND DEPT MZ6
Owner City, st, zip: COLUMBIA SC 29218
Owner Phone: 803-217-4021

Tank ID: 1
Status: Abandoned
Capacity: 10000
Product: Gasoline
Calclage: 10

Name: CHARLESTON GAS OPERATIONS
Address: 3680 LEEDS AVE
City: CHARLESTON

Tank ID: 2
Status: Abandoned
Capacity: 10000
Product: Diesel fuel
Calclage: 10

ASBESTOS:

Name: BUILDING
Address: 3680 LEEDS AVE
Address 2: Not reported
City,State,Zip: NORTH CHARLESTON, SC 29405-7436
Permit No: R1404397
Activity: Active/Operating
Bus Phone: 803-438-1057
Co Name: ASBESTOS AND DEMOLITION INC
District: Charleston EQC Office
Permit Type: AIR-Asbestos Removal
Sub Type: NF NESHAP
Local Facility: Not reported
Disposition: Approved
Description: Not reported
Glove: Not reported
Fri: Not reported
Other: Not reported

Name: SCE&G GAS METER MAINTENANCE FACILITY TRUCK SHED SOUTH
Address: 3680 LEEDS AVE
Address 2: Not reported
City,State,Zip: NORTH CHARLESTON, SC 29405-7436
Permit No: N1405033

Map ID
Direction
Distance
Elevation

MAP FINDINGS

Site

Database(s)

EDR ID Number
EPA ID Number

CHARLESTON GAS OPERATIONS (Continued)

U003619662

Activity: Active/Operating
Bus Phone: 843-740-1840
Co Name: SUPERIOR TRANSPORTATION INC
District: Charleston EQC Office
Permit Type: AIR-Asbestos Demolition
Sub Type: Not reported
Local Facility: Not reported
Disposition: Approved
Description: Not reported
Glove: Not reported
Fri: Not reported
Other: Not reported

Name: SCE&G GAS METER MAINTENANCE FACILITY OPEN SHED / CANOPY
Address: 3680 LEEDS AVE
Address 2: Not reported
City,State,Zip: NORTH CHARLESTON, SC 29405-7436
Permit No: N1405034
Activity: Active/Operating
Bus Phone: 843-740-1840
Co Name: SUPERIOR TRANSPORTATION INC
District: Charleston EQC Office
Permit Type: AIR-Asbestos Demolition
Sub Type: Not reported
Local Facility: Not reported
Disposition: Approved
Description: Not reported
Glove: Not reported
Fri: Not reported
Other: Not reported

Name: SCE&G GAS METER MAINTENANCE FACILITY TRUCK SHED NORTH
Address: 3680 LEEDS AVE
Address 2: Not reported
City,State,Zip: NORTH CHARLESTON, SC 29405-7436
Permit No: N1405036
Activity: Active/Operating
Bus Phone: 843-740-1840
Co Name: SUPERIOR TRANSPORTATION INC
District: Charleston EQC Office
Permit Type: AIR-Asbestos Demolition
Sub Type: Not reported
Local Facility: Not reported
Disposition: Approved
Description: Not reported
Glove: Not reported
Fri: Not reported
Other: Not reported

SC Financial Assurance 3:

Name: CHARLESTON GAS OPERATIONS
Address: 3680 LEEDS AVE
City,State,Zip: CHARLESTON, SC 29405
Owner Name: DOMINION ENERGY SOUTH CAROLINA INC
Owner Address: LAND DEPT MZ6
Owner City: COLUMBIA
Owner State: SC

Map ID
Direction
Distance
Elevation

MAP FINDINGS

Site

Database(s)

EDR ID Number
EPA ID Number

CHARLESTON GAS OPERATIONS (Continued)

U003619662

Owner Zip: 29218
Mechanism: Environmental Insurance
Date Expired: 10/31/2001
Bill: 0

BU319
ENE
1/8-1/4
0.163 mi.
860 ft.

SCE&G CHARLESTON GAS OPERATIONS
3680 LEEDS AVE
CHARLESTON, SC 29405

RCRA NonGen / NLR

1004781106
SCR000074492

Site 2 of 2 in cluster BU

Actual:
25 ft.

RCRA NonGen / NLR:

Date form received by agency:2002-02-08 00:00:00.0

Focus Map:
12

Facility name: SCE&G CHARLESTON GAS OPERATIONS

Facility address: 3680 LEEDS AVE
CHARLESTON, SC 29405

EPA ID: SCR000074492
Mailing address: LEEDS AVE
CHARLESTON, SC 29405

Contact: DAVID JANESEN
Contact address: 3680 LEEDS AVE
CHARLESTON, SC 29405

Contact country: US
Contact telephone: 843-576-8296
Contact email: Not reported

EPA Region: 04
Land type: Private
Classification: Non-Generator
Description: Handler: Non-Generators do not presently generate hazardous waste

Owner/Operator Summary:

Owner/operator name: SCANA CORP
Owner/operator address: 1426 MAIN ST
COLUMBIA, SC 29218

Owner/operator country: Not reported
Owner/operator telephone: 803-217-9000
Owner/operator email: Not reported
Owner/operator fax: Not reported

Owner/operator extension: Not reported
Legal status: Private
Owner/Operator Type: Owner

Owner/Op start date: Not reported
Owner/Op end date: Not reported

Handler Activities Summary:

U.S. importer of hazardous waste: No
Mixed waste (haz. and radioactive): No
Recycler of hazardous waste: No
Transporter of hazardous waste: No
Treater, storer or disposer of HW: No
Underground injection activity: No
On-site burner exemption: No
Furnace exemption: No
Used oil fuel burner: No
Used oil processor: No
User oil refiner: No
Used oil fuel marketer to burner: No

Map ID
Direction
Distance
Elevation

MAP FINDINGS

Site

Database(s)

EDR ID Number
EPA ID Number

SCE&G CHARLESTON GAS OPERATIONS (Continued)

1004781106

Used oil Specification marketer: No
Used oil transfer facility: No
Used oil transporter: No

Historical Generators:

Date form received by agency:1999-07-07 00:00:00.0
Site name: SCE&G CHARLESTON GAS OPERATIONS
Classification: Conditionally Exempt Small Quantity Generator

Hazardous Waste Summary:

. Waste code: D009
. Waste name: MERCURY

Violation Status: No violations found

BR320
SW
1/8-1/4
0.163 mi.
863 ft.

MOBAY CHEM CORP/VERONA DYESTUFF
2 AIRPARK RD
NORTH CHARLESTON, SC 29405
Site 2 of 2 in cluster BR

RCRA NonGen / NLR **1000160806**
SCD037404084

Actual:
58 ft.
Focus Map:
4

RCRA NonGen / NLR:
Date form received by agency:1998-11-02 00:00:00.0
Facility name: MOBAY CHEM CORP/VERONA DYESTUFF
Facility address: 2 AIRPARK RD
NORTH CHARLESTON, SC 29405
EPA ID: SCD037404084
Mailing address: PO BOX 10288
CHARLESTON, SC 29411
Contact: VERNON BENNETT
Contact address: PO BOX 10288
CHARLESTON, SC 29411
Contact country: US
Contact telephone: 803-553-8600
Contact email: Not reported
EPA Region: 04
Land type: Facility is not located on Indian land. Additional information is not known.
Classification: Non-Generator
Description: Handler: Non-Generators do not presently generate hazardous waste

Owner/Operator Summary:

Owner/operator name: OPERNAME
Owner/operator address: OPERSTREET
OPERCITY, WY 99999

Owner/operator country: Not reported
Owner/operator telephone: 404-555-1212
Owner/operator email: Not reported
Owner/operator fax: Not reported
Owner/operator extension: Not reported
Legal status: Private
Owner/Operator Type: Operator
Owner/Op start date: Not reported
Owner/Op end date: Not reported

Owner/operator name: Not reported
Owner/operator address: OWNERSTREET

Map ID
Direction
Distance
Elevation

MAP FINDINGS

Site

Database(s)

EDR ID Number
EPA ID Number

MOBAY CHEM CORP/VERONA DYESTUFF (Continued)

1000160806

CHARLESTON, SC 99999
Owner/operator country: Not reported
Owner/operator telephone: 404-555-1212
Owner/operator email: Not reported
Owner/operator fax: Not reported
Owner/operator extension: Not reported
Legal status: Private
Owner/Operator Type: Owner
Owner/Op start date: Not reported
Owner/Op end date: Not reported

Handler Activities Summary:

U.S. importer of hazardous waste: No
Mixed waste (haz. and radioactive): No
Recycler of hazardous waste: No
Transporter of hazardous waste: No
Treater, storer or disposer of HW: No
Underground injection activity: No
On-site burner exemption: No
Furnace exemption: No
Used oil fuel burner: No
Used oil processor: No
User oil refiner: No
Used oil fuel marketer to burner: No
Used oil Specification marketer: No
Used oil transfer facility: No
Used oil transporter: No

Historical Generators:

Date form received by agency: 1980-11-19 00:00:00.0
Site name: MOBAY CHEM CORP/VERONA DYESTUFF
Classification: Not a generator, verified

Hazardous Waste Summary:

. Waste code: D000
. Waste name: Not Defined

. Waste code: D001
. Waste name: IGNITABLE WASTE

. Waste code: D002
. Waste name: CORROSIVE WASTE

. Waste code: D003
. Waste name: REACTIVE WASTE

. Waste code: D005
. Waste name: BARIUM

. Waste code: D007
. Waste name: CHROMIUM

. Waste code: F001
. Waste name: THE FOLLOWING SPENT HALOGENATED SOLVENTS USED IN DEGREASING:
TETRACHLOROETHYLENE, TRICHLOROETHYLENE, METHYLENE CHLORIDE,

Map ID
Direction
Distance
Elevation

MAP FINDINGS

Site

Database(s)

EDR ID Number
EPA ID Number

MOBAY CHEM CORP/VERONA DYESTUFF (Continued)

1000160806

1,1,1-TRICHLOROETHANE, CARBON TETRACHLORIDE AND CHLORINATED FLUOROCARBONS; ALL SPENT SOLVENT MIXTURES/BLENDS USED IN DEGREASING CONTAINING, BEFORE USE, A TOTAL OF TEN PERCENT OR MORE (BY VOLUME) OF ONE OR MORE OF THE ABOVE HALOGENATED SOLVENTS OR THOSE SOLVENTS LISTED IN F002, F004, AND F005; AND STILL BOTTOMS FROM THE RECOVERY OF THESE SPENT SOLVENTS AND SPENT SOLVENT MIXTURES.

. Waste code: F002

. Waste name: THE FOLLOWING SPENT HALOGENATED SOLVENTS: TETRACHLOROETHYLENE, METHYLENE CHLORIDE, TRICHLOROETHYLENE, 1,1,1-TRICHLOROETHANE, CHLOROBENZENE, 1,1,2-TRICHLORO-1,2,2-TRIFLUOROETHANE, ORTHO-DICHLOROBENZENE, TRICHLOROFLUOROMETHANE, AND 1,1,2, TRICHLOROETHANE; ALL SPENT SOLVENT MIXTURES/BLENDS CONTAINING, BEFORE USE, A TOTAL OF TEN PERCENT OR MORE (BY VOLUME) OF ONE OR MORE OF THE ABOVE HALOGENATED SOLVENTS OR THOSE SOLVENTS LISTED IN F001, F004, AND F005; AND STILL BOTTOMS FROM THE RECOVERY OF THESE SPENT SOLVENTS AND SPENT SOLVENT MIXTURES.

. Waste code: F003

. Waste name: THE FOLLOWING SPENT NONHALOGENATED SOLVENTS: XYLENE, ACETONE, ETHYL ACETATE, ETHYL BENZENE, ETHYL ETHER, METHYL ISOBUTYL KETONE, N-BUTYL ALCOHOL, CYCLOHEXANONE, AND METHANOL; ALL SPENT SOLVENT MIXTURES/BLENDS CONTAINING, BEFORE USE, ONLY THE ABOVE SPENT NONHALOGENATED SOLVENTS; AND ALL SPENT SOLVENT MIXTURES/BLENDS CONTAINING, BEFORE USE, ONE OR MORE OF THE ABOVE NONHALOGENATED SOLVENTS, AND A TOTAL OF TEN PERCENT OR MORE (BY VOLUME) OF ONE OR MORE OF THOSE SOLVENTS LISTED IN F001, F002, F004, AND F005; AND STILL BOTTOMS FROM THE RECOVERY OF THESE SPENT SOLVENTS AND SPENT SOLVENT MIXTURES.

. Waste code: F004

. Waste name: THE FOLLOWING SPENT NONHALOGENATED SOLVENTS: CRESOLS, CRESYLIC ACID, AND NITROBENZENE; AND THE STILL BOTTOMS FROM THE RECOVERY OF THESE SOLVENTS; ALL SPENT SOLVENT MIXTURES/BLENDS CONTAINING, BEFORE USE, A TOTAL OF TEN PERCENT OR MORE (BY VOLUME) OF ONE OR MORE OF THE ABOVE NONHALOGENATED SOLVENTS OR THOSE SOLVENTS LISTED IN F001, F002, AND F005; AND STILL BOTTOMS FROM THE RECOVERY OF THESE SPENT SOLVENTS AND SPENT SOLVENT MIXTURES.

. Waste code: F005

. Waste name: THE FOLLOWING SPENT NONHALOGENATED SOLVENTS: TOLUENE, METHYL ETHYL KETONE, CARBON DISULFIDE, ISOBUTANOL, PYRIDINE, BENZENE, 2-ETHOXYETHANOL, AND 2-NITROPROPANE; ALL SPENT SOLVENT MIXTURES/BLENDS CONTAINING, BEFORE USE, A TOTAL OF TEN PERCENT OR MORE (BY VOLUME) OF ONE OR MORE OF THE ABOVE NONHALOGENATED SOLVENTS OR THOSE SOLVENTS LISTED IN F001, F002, OR F004; AND STILL BOTTOMS FROM THE RECOVERY OF THESE SPENT SOLVENTS AND SPENT SOLVENT MIXTURES.

. Waste code: P024

. Waste name: BENZENAMINE, 4-CHLORO- (OR) P-CHLORANILINE

. Waste code: P048

. Waste name: 2,4-DINITROPHENOL (OR) PHENOL, 2,4-DINITRO-

. Waste code: P077

. Waste name: BENZENAMINE, 4-NITRO- (OR) P-NITROANILINE

Map ID
Direction
Distance
Elevation

MAP FINDINGS

Site

Database(s)

EDR ID Number
EPA ID Number

MOBAY CHEM CORP/VERONA DYESTUFF (Continued)

1000160806

. Waste code:	P086
. Waste name:	Not Defined
. Waste code:	P095
. Waste name:	CARBONIC DICHLORIDE (OR) PHOSGENE
. Waste code:	P100
. Waste name:	Not Defined
. Waste code:	U002
. Waste name:	2-PROPANONE (I) (OR) ACETONE (I)
. Waste code:	U007
. Waste name:	2-PROPENAMIDE (OR) ACRYLAMIDE
. Waste code:	U008
. Waste name:	2-PROPENOIC ACID (I) (OR) ACRYLIC ACID (I)
. Waste code:	U009
. Waste name:	2-PROPENITRILE (OR) ACRYLONITRILE
. Waste code:	U012
. Waste name:	ANILINE (I,T) (OR) BENZENAMINE (I,T)
. Waste code:	U020
. Waste name:	BENZENESULFONIC ACID CHLORIDE (C,R) (OR) BENZENESULFONYL CHLORIDE (C,R)
. Waste code:	U028
. Waste name:	1,2-BENZENEDICARBOXYLIC ACID, BIS(2-ETHYLHEXYL) ESTER (OR) DIETHYLHEXYL PHTHALATE
. Waste code:	U031
. Waste name:	1-BUTANOL (I) (OR) N-BUTYL ALCOHOL (I)
. Waste code:	U037
. Waste name:	BENZENE, CHLORO- (OR) CHLOROBENZENE
. Waste code:	U044
. Waste name:	CHLOROFORM (OR) METHANE, TRICHLORO-
. Waste code:	U070
. Waste name:	BENZENE, 1,2-DICHLORO- (OR) O-DICHLOROBENZENE
. Waste code:	U072
. Waste name:	BENZENE, 1,4-DICHLORO- (OR) P-DICHLOROBENZENE
. Waste code:	U073
. Waste name:	[1,1'-BIPHENYL]-4,4'-DIAMINE, 3,3'-DICHLORO- (OR) 3,3'-DICHLOROBENZIDINE
. Waste code:	U091
. Waste name:	[1,1'-BIPHENYL]-4,4'-DIAMINE, 3,3'-DIMETHOXY- (OR) 3,3'-DIMETHOXYBENZIDINE
. Waste code:	U102
. Waste name:	1,2-BENZENEDICARBOXYLIC ACID, DIMETHYL ESTER (OR) DIMETHYL PHTHALATE

Map ID
Direction
Distance
Elevation

MAP FINDINGS

Site

Database(s)

EDR ID Number
EPA ID Number

MOBAY CHEM CORP/VERONA DYESTUFF (Continued)

1000160806

. Waste code: U103
. Waste name: DIMETHYL SULFATE (OR) SULFURIC ACID, DIMETHYL ESTER

. Waste code: U104
. Waste name: Not Defined

. Waste code: U113
. Waste name: 2-PROPENOIC ACID, ETHYL ESTER (I) (OR) ETHYL ACRYLATE (I)

. Waste code: U122
. Waste name: FORMALDEHYDE

. Waste code: U123
. Waste name: FORMIC ACID (C,T)

. Waste code: U149
. Waste name: MALONONITRILE (OR) PROPANEDINITRILE

. Waste code: U154
. Waste name: METHANOL (I) (OR) METHYL ALCOHOL (I)

. Waste code: U159
. Waste name: 2-BUTANONE (I,T) (OR) METHYL ETHYL KETONE (MEK) (I,T)

. Waste code: U161
. Waste name: 4-METHYL-2-PENTANONE (I) (OR) METHYL ISOBUTYL KETONE (I) (OR) PENTANOL, 4-METHYL-

. Waste code: U165
. Waste name: NAPHTHALENE

. Waste code: U169
. Waste name: BENZENE, NITRO- (OR) NITROBENZENE (I,T)

. Waste code: U170
. Waste name: P-NITROPHENOL (I,T) (OR) PHENOL, 4-NITRO-

. Waste code: U188
. Waste name: PHENOL

. Waste code: U190
. Waste name: 1,3-ISOBENZOFURANDIONE (OR) PHTHALIC ANHYDRIDE

. Waste code: U196
. Waste name: PYRIDINE

. Waste code: U201
. Waste name: 1,3-BENZENEDIOL (OR) RESORCINOL

. Waste code: U211
. Waste name: CARBON TETRACHLORIDE (OR) METHANE, TETRACHLORO-

. Waste code: U213
. Waste name: FURAN, TETRAHYDRO-(I) (OR) TETRAHYDROFURAN (I)

. Waste code: U219
. Waste name: THIOUREA

Map ID
Direction
Distance
Elevation

MAP FINDINGS

Site

Database(s)

EDR ID Number
EPA ID Number

MOBAY CHEM CORP/VERONA DYESTUFF (Continued)

1000160806

- . Waste code: U220
 - . Waste name: BENZENE, METHYL- (OR) TOLUENE

 - . Waste code: U222
 - . Waste name: BENZENAMINE, 2-METHYL-, HYDROCHLORIDE (OR) O-TOLUIDINE HYDROCHLORIDE

 - . Waste code: U226
 - . Waste name: ETHANE, 1,1,1-TRICHLORO- (OR) METHYL CHLOROFORM

 - . Waste code: U228
 - . Waste name: ETHENE, TRICHLORO- (OR) TRICHLOROETHYLENE

 - . Waste code: U239
 - . Waste name: BENZENE, DIMETHYL- (I,T) (OR) XYLENE (I)
- Violation Status: No violations found

321
East
1/8-1/4
0.166 mi.
879 ft.

SHERIFF AL CANNON DETENTION CENTER
3841 LEEDS AVE
N CHARLESTON, SC

SC LUST **U004291866**
SC UST **N/A**
SC Financial Assurance

Actual:
12 ft.
Focus Map:
12

LUST:
Name: SHERIFF AL CANNON DETENTION CENTE
Address: 3841 LEEDS AVE
City,State,Zip: N CHARLESTON, SC 29405-7469
Release Number: 1
Facility ID: 13818
Release Status Number: Not reported
Substance: Not reported
Tank Owner Company Name: CHARLESTON COUNTY
Tank Owner Last Name: Not reported
Tank Owner First name: Not reported
NFA Date: 04/11/2018
Tank Owner City: Not reported
Confirmed Date: Not reported
Release Date: 04/05/2018
EID: Not reported
Local Facility District: Not reported
SCRBCA Class Number: Not reported
Release Fin Type Code: Not reported
Qualified: Not reported
Release Source: Not reported
Local Fac Last Name: Not reported
Local Fac First Name: Not reported
User Name: PLACEDM
Cleanup Initiated Date: 04/11/2018
Prefix: Not reported
Total Score: Not reported

UST:
Name: SHERIFF AL CANNON DETENTION CENTER
Address: 3841 LEEDS AVE
City: N CHARLESTON
Facility ID: 13818
Permit: P 13818
Owner: CHARLESTON COUNTY

Map ID
Direction
Distance
Elevation

MAP FINDINGS

Site

Database(s)

EDR ID Number
EPA ID Number

SHERIFF AL CANNON DETENTION CENTER (Continued)

U004291866

Owner Address: 4371 HEADQUARTER RD
Owner City, st, zip: NORTH CHARLESTON SC 29405
Owner Phone: 843-202-7862

Tank ID: 1
Status: Currently in Use
Capacity: 10000
Product: Diesel fuel
Calcage: 0

Name: SHERIFF AL CANNON DETENTION CENTER
Address: 3841 LEEDS AVE
City: N CHARLESTON

Tank ID: 2
Status: Currently in Use
Capacity: 10000
Product: Diesel fuel
Calcage: 0

SC Financial Assurance 3:

Name: SHERIFF AL CANNON DETENTION CENTER
Address: 3841 LEEDS AVE
City,State,Zip: N CHARLESTON, SC 29405-7469
Owner Name: CHARLESTON COUNTY
Owner Address: 4371 HEADQUARTER RD
Owner City: NORTH CHARLESTON
Owner State: SC
Owner Zip: 29405
Mechanism: Environmental Insurance
Date Expired: 7/1/2020
Bill: 2

322
West
1/8-1/4
0.167 mi.
883 ft.

CHARLESTON DRY CLEANERS
525 EASTBAY ST
CHARLESTON, SC 29401

RCRA-VSQQ 1000875750
FINDS SC0000056093
ECHO

Actual:
25 ft.
Focus Map:
11

RCRA-VSQQ:
Date form received by agency:2000-03-03 00:00:00.0
Facility name: CHARLESTON DRY CLEANERS
Facility address: 525 EASTBAY ST
CHARLESTON, SC 29401
EPA ID: SC0000056093
Mailing address: EASTBAY ST
CHARLESTON, SC 29401
Contact: FRED FELDER
Contact address: 525 EASTBAY ST
CHARLESTON, SC 29401
Contact country: US
Contact telephone: 803-577-2200
Contact email: Not reported
EPA Region: 04
Land type: Private
Classification: Conditionally Exempt Small Quantity Generator
Description: Handler: generates 100 kg or less of hazardous waste per calendar

Map ID
Direction
Distance
Elevation

MAP FINDINGS

Site

Database(s)

EDR ID Number
EPA ID Number

CHARLESTON DRY CLEANERS (Continued)

1000875750

month, and accumulates 1000 kg or less of hazardous waste at any time; or generates 1 kg or less of acutely hazardous waste per calendar month, and accumulates at any time: 1 kg or less of acutely hazardous waste; or 100 kg or less of any residue or contaminated soil, waste or other debris resulting from the cleanup of a spill, into or on any land or water, of acutely hazardous waste; or generates 100 kg or less of any residue or contaminated soil, waste or other debris resulting from the cleanup of a spill, into or on any land or water, of acutely hazardous waste during any calendar month, and accumulates at any time: 1 kg or less of acutely hazardous waste; or 100 kg or less of any residue or contaminated soil, waste or other debris resulting from the cleanup of a spill, into or on any land or water, of acutely hazardous waste

Owner/Operator Summary:

Owner/operator name: CHARLESTON DRYCLEANING INC
Owner/operator address: 525 EASTBAY ST
CHARLESTON, SC 29401
Owner/operator country: Not reported
Owner/operator telephone: 803-577-2200
Owner/operator email: Not reported
Owner/operator fax: Not reported
Owner/operator extension: Not reported
Legal status: Private
Owner/Operator Type: Owner
Owner/Op start date: Not reported
Owner/Op end date: Not reported

Handler Activities Summary:

U.S. importer of hazardous waste: No
Mixed waste (haz. and radioactive): No
Recycler of hazardous waste: No
Transporter of hazardous waste: No
Treater, storer or disposer of HW: No
Underground injection activity: No
On-site burner exemption: No
Furnace exemption: No
Used oil fuel burner: No
Used oil processor: No
User oil refiner: No
Used oil fuel marketer to burner: No
Used oil Specification marketer: No
Used oil transfer facility: No
Used oil transporter: No

Historical Generators:

Date form received by agency:1993-11-05 00:00:00.0
Site name: CHARLESTON DRY CLEANERS
Classification: Small Quantity Generator

Hazardous Waste Summary:

. Waste code: F002
. Waste name: THE FOLLOWING SPENT HALOGENATED SOLVENTS: TETRACHLOROETHYLENE, METHYLENE CHLORIDE, TRICHLOROETHYLENE, 1,1,1-TRICHLOROETHANE,

Map ID
 Direction
 Distance
 Elevation

MAP FINDINGS

Site

Database(s)

EDR ID Number
 EPA ID Number

CHARLESTON DRY CLEANERS (Continued)

1000875750

CHLOROBENZENE, 1,1,2-TRICHLORO-1,2,2-TRIFLUOROETHANE, ORTHO-DICHLOROBENZENE, TRICHLOROFLUOROMETHANE, AND 1,1,2, TRICHLOROETHANE; ALL SPENT SOLVENT MIXTURES/BLENDS CONTAINING, BEFORE USE, A TOTAL OF TEN PERCENT OR MORE (BY VOLUME) OF ONE OR MORE OF THE ABOVE HALOGENATED SOLVENTS OR THOSE SOLVENTS LISTED IN F001, F004, AND F005; AND STILL BOTTOMS FROM THE RECOVERY OF THESE SPENT SOLVENTS AND SPENT SOLVENT MIXTURES.

Violation Status: No violations found

FINDS:

Registry ID: 110064294838
 Facility URL: http://ofmpub.epa.gov/enviro/fii_query_detail.disp_program_facility?p_registry_id=110064294838

Environmental Interest/Information System:

RCRAInfo is a national information system that supports the Resource Conservation and Recovery Act (RCRA) program through the tracking of events and activities related to facilities that generate, transport, and treat, store, or dispose of hazardous waste. RCRAInfo allows RCRA program staff to track the notification, permit, compliance, and corrective action activities required under RCRA.

[Click this hyperlink](#) while viewing on your computer to access additional FINDS: detail in the EDR Site Report.

ECHO:

Envid: 1000875750
 Registry ID: 110064294838
 DFR URL: <http://echo.epa.gov/detailed-facility-report?fid=110064294838>

BV323 AMERADA HESS - NORTH
SSE 5150 VIRGINIA AVE.
1/8-1/4 NORTH CHARLESTON, SC 29405
0.168 mi.
885 ft. Site 1 of 13 in cluster BV

SC AST A100267482
 N/A

Actual:
19 ft.

AST:
 Facility ID: 988
 District: Trident
 Mailing Addr: Not reported
 Mailing City, St, Zip: North Charleston, SC 29405-
 Facility Manager: Charles Wallace
 Manager Phone: 8435541851
 Facility office location: 5150 Virginia Ave.
 Facility phone number: 8435541851
 Facility manager Ext: Not reported
 Tank A-How many of size < 250 glns: 0
 Tank B-How many of size 250-1000 glns: 1
 Tank C-How many of size 1001-2000 glns: 1
 Tank D-How many of size 2001-10000 glns: 7
 Tank E-How many of size 10001-42000 glns: 1
 Tank F-How many of size 42001-250000 glns: 0
 Tank G-How many of size 250001-1000000 glns: 2
 Tank H-How many of size 10000001-4000000 glns: 2
 Tank I-How many of size >4000000 glns: 2
 Total site capacity 661-2,000 glns: False
 Total site capacity 2001-10,000 glns: False
 Total site capacity 10,001-42,000 glns: False

Focus Map:
10

Map ID
 Direction
 Distance
 Elevation

MAP FINDINGS

Site

Database(s)

EDR ID Number
 EPA ID Number

AMERADA HESS - NORTH (Continued)

A100267482

Total site capacity 42,001-100,000 glns:	False
Total site capacity 100,001-250,000 glns:	False
Total site capacity 250,001-1,000,000 glns:	False
Total site capacity 1,000,001-5,000,000 glns:	False
Total site capacity 5,000,0001-10,000,000 glns:	False
Total site capacity >10,000,000 glns:	True
Actual storage amount in gallons:	31261608.00000
NAICS code:	12.00000
Is this a registered terminal facility?:	True
If not, does it need to be registered?:	False
Earthen containment:	True
Asphalt containment:	True
Liner:	False
Concrete floor and walls:	True
Concrete walls, earth floor:	False
Block walls, concrete floor:	False
Block walls, earthen floor:	False
Double wall tank:	False
Does containment need repair?:	False
GPS unit make/model:	Trimble XRS
GPS mode uncorrected, Radio beacon, Satellite corrected:	Sat - DGPS
Lat/Long:	32 53 20.69 -79 58 01.37
Date data was collected:	03/21/00
Comments:	Not reported

BV324
SSE
1/8-1/4
0.168 mi.
885 ft.

CHARLESTON TERMINAL
5150 VIRGINIA AVE
NORTH CHARLESTON, SC 29406
Site 2 of 13 in cluster BV

FUELS PROGRAM **1016154340**
N/A

Actual:
19 ft.
Focus Map:
10

FUELS PROGRAM:	
Name:	CHARLESTON TERMINAL
Address:	5150 VIRGINIA AVE
Address 2:	Not reported
City, State, Zip:	NORTH CHARLESTON, SC 29406
Program Type:	Gasoline, Renewable Fuel Standard, Diesel
Company Seq. ID:	5005
Business Activity:	Oxygenate Blender, Non-Renewable Fuels Importer, PADD Importer, Refiner, PADD Importer (Renewable Fuel Importer), Renewable Fuels Importer, Renewable Fuel Producer, Truck Loading Terminal/Locomotive Marker Facility, Pipeline/Pass-Through Terminal, Mobile Facility
Company Name:	HESS CORPORATION
Company Address:	1501 McKinney Houston, TX 77010
Facility ID:	08020
Facility Type:	Gas/Ethanol
Facility Activity:	Refinery
Subject to 80.1403:	Not reported
Fuel Only For Off Road:	Yes
Fuel Created:	Not reported
D Code:	Not reported
OTAQ Program ID:	OTAQREG10024927

Map ID
Direction
Distance
Elevation

MAP FINDINGS

Site

Database(s)

EDR ID Number
EPA ID Number

BV325 **BUCKEYE TERMINALS LLC NORTH CHARLESTON T**
SSE **5150 VIRGINIA AVE**
1/8-1/4 **CHARLESTON, SC 29405**
0.168 mi.
885 ft. **Site 3 of 13 in cluster BV**

SEMS-ARCHIVE **1000352858**
RCRA-SQG **SCD030090989**
SC SHWS
SC MANIFEST

Actual:
19 ft.

SEMS Archive:

Focus Map:
10

Site ID: 0405703
EPA ID: SCD030090989
Name: AMERADA HESS CORPORATION
Address: 5150 VIRGINIA AVENUE
Address 2: Not reported
City,State,Zip: NORTH CHARLESTON, SC 29406
Cong District: 01
FIPS Code: 45019
FF: N
NPL: Not on the NPL
Non NPL Status: NFRAP-Site does not qualify for the NPL based on existing information

SEMS Archive Detail:

Region: 04
Site ID: 0405703
EPA ID: SCD030090989
Site Name: AMERADA HESS CORPORATION
NPL: N
FF: N
OU: 00
Action Code: VS
Action Name: ARCH SITE
SEQ: 1
Start Date: Not reported
Finish Date: 1992-03-16 05:00:00
Qual: Not reported
Current Action Lead: EPA Perf In-Hse

Region: 04
Site ID: 0405703
EPA ID: SCD030090989
Site Name: AMERADA HESS CORPORATION
NPL: N
FF: N
OU: 00
Action Code: PA
Action Name: PA
SEQ: 1
Start Date: Not reported
Finish Date: 1992-03-16 05:00:00
Qual: N
Current Action Lead: St Perf

Region: 04
Site ID: 0405703
EPA ID: SCD030090989
Site Name: AMERADA HESS CORPORATION
NPL: N
FF: N
OU: 00
Action Code: DS
Action Name: DISCVRY
SEQ: 1

Map ID
Direction
Distance
Elevation

MAP FINDINGS

Site

Database(s)

EDR ID Number
EPA ID Number

BUCKEYE TERMINALS LLC NORTH CHARLESTON T (Continued)

1000352858

Start Date: 1991-07-23 04:00:00
Finish Date: 1991-07-23 04:00:00
Qual: Not reported
Current Action Lead: St Perf

RCRA-SQG:

Date form received by agency: 2019-01-28 00:00:00.0
Facility name: BUCKEYE TERMINALS LLC NORTH CHARLESTON T
Facility address: 5150 VIRGINIA AVE
CHARLESTON, SC 29405
EPA ID: SCD030090989
Contact: RADFORD MURPHY
Contact address: 5150 VIRGINIA AVE
N CHARLESTON, SC 29405
Contact country: US
Contact telephone: 904-347-9066
Contact email: RMURPHY@BUCKEYE.COM
EPA Region: 04
Land type: Private
Classification: Small Small Quantity Generator
Description: Handler: generates more than 100 and less than 1000 kg of hazardous waste during any calendar month and accumulates less than 6000 kg of hazardous waste at any time; or generates 100 kg or less of hazardous waste during any calendar month, and accumulates more than 1000 kg of hazardous waste at any time

Owner/Operator Summary:

Owner/operator name: BUCKEYE TERMINALS LLC
Owner/operator address: 5150 VIRGINIA AVE
N CHARLESTON, SC 29405
Owner/operator country: US
Owner/operator telephone: Not reported
Owner/operator email: Not reported
Owner/operator fax: Not reported
Owner/operator extension: Not reported
Legal status: Private
Owner/Operator Type: Owner
Owner/Op start date: 2009-12-31 00:00:00.
Owner/Op end date: Not reported
Owner/operator name: BUCKEYE TERMINALS LLC NORTH CARLESTON
Owner/operator address: 5150 VIRGINIA AVE
NORTH CHARLESTON, SC 29406
Owner/operator country: US
Owner/operator telephone: Not reported
Owner/operator email: Not reported
Owner/operator fax: Not reported
Owner/operator extension: Not reported
Legal status: Private
Owner/Operator Type: Operator
Owner/Op start date: 2009-12-31 00:00:00.
Owner/Op end date: Not reported

Handler Activities Summary:

U.S. importer of hazardous waste: No

Map ID
Direction
Distance
Elevation

MAP FINDINGS

Site

Database(s)

EDR ID Number
EPA ID Number

BUCKEYE TERMINALS LLC NORTH CHARLESTON T (Continued)

1000352858

Mixed waste (haz. and radioactive): No
Recycler of hazardous waste: No
Transporter of hazardous waste: Yes
Treater, storer or disposer of HW: No
Underground injection activity: No
On-site burner exemption: No
Furnace exemption: No
Used oil fuel burner: No
Used oil processor: No
User oil refiner: No
Used oil fuel marketer to burner: No
Used oil Specification marketer: No
Used oil transfer facility: No
Used oil transporter: No

Historical Generators:

Date form received by agency:2018-01-16 00:00:00.0
Site name: BUCKEYE TERMINALS LLC NORTH CHARLESTON T
Classification: Small Quantity Generator

Date form received by agency:2017-01-18 00:00:00.0
Site name: BUCKEYE TERMINALS LLC NORTH CHARLESTON T
Classification: Small Quantity Generator

Date form received by agency:2016-01-01 00:00:00.0
Site name: BUCKEYE TERMINALS LLC NORTH CHARLESTON T
Classification: Small Quantity Generator

Date form received by agency:2015-08-26 00:00:00.0
Site name: BUCKEYE TERMINALS LLC NORTH CHARLESTON T
Classification: Small Quantity Generator

Date form received by agency:2015-02-20 00:00:00.0
Site name: BUCKEYE TERMINALS LLC NORTH CHARLESTON T
Classification: Large Quantity Generator

Date form received by agency:2014-01-01 00:00:00.0
Site name: BUCKEYE TERMINALS LLC NORTH CHARLESTON T
Classification: Large Quantity Generator

Date form received by agency:2012-01-01 00:00:00.0
Site name: HESS CHARLESTON NORTH TERMINAL
Classification: Large Quantity Generator

Date form received by agency:2010-09-27 00:00:00.0
Site name: HESS CHARLESTON NORTH TERMINAL
Classification: Large Quantity Generator

Date form received by agency:2009-12-31 00:00:00.0
Site name: HESS CHARLESTON NORTH TERMINAL
Classification: Large Quantity Generator

Date form received by agency:2009-09-02 00:00:00.0
Site name: HESS CHARLESTON NORTH TERMINAL
Classification: Large Quantity Generator

Date form received by agency:2008-01-01 00:00:00.0

Map ID
Direction
Distance
Elevation

MAP FINDINGS

Site

Database(s)

EDR ID Number
EPA ID Number

BUCKEYE TERMINALS LLC NORTH CHARLESTON T (Continued)

1000352858

Site name: HESS CHARLESTON NORTH TERMINAL
Classification: Large Quantity Generator

Date form received by agency:2007-11-02 00:00:00.0
Site name: HESS CHARLESTON N TERMINAL
Classification: Large Quantity Generator

Date form received by agency:2006-10-03 00:00:00.0
Site name: HESS CHARLESTON N TERMINAL
Classification: Large Quantity Generator

Date form received by agency:2006-01-01 00:00:00.0
Site name: HESS CHARLESTON NORTH TERMINAL
Classification: Large Quantity Generator

Date form received by agency:2005-08-01 00:00:00.0
Site name: AMERADA HESS CHARLESTON NORTH TERMINAL
Classification: Large Quantity Generator

Date form received by agency:2004-01-01 00:00:00.0
Site name: AMERADA HESS CHARLESTON NORTH TERMINAL
Classification: Large Quantity Generator

Date form received by agency:2002-03-01 00:00:00.0
Site name: AMERADA HESS CHARLESTON NORTH TERMINAL
Classification: Large Quantity Generator

Date form received by agency:2001-07-17 00:00:00.0
Site name: AMERADA HESS CHARLESTON TERMINAL
Classification: Large Quantity Generator

Date form received by agency:2001-01-22 00:00:00.0
Site name: AMERADA HESS CHARLESTON TERMINAL
Classification: Large Quantity Generator

Date form received by agency:2000-01-03 00:00:00.0
Site name: AMERADA HESS CHARLESTON NORTH TERMINAL
Classification: Large Quantity Generator

Date form received by agency:1998-03-01 00:00:00.0
Site name: AMERADA HESS CHARLESTON NORTH TERMINAL
Classification: Large Quantity Generator

Date form received by agency:1997-01-22 00:00:00.0
Site name: AMERADA HESS CHARLESTON TERMINAL
Classification: Large Quantity Generator

Date form received by agency:1996-03-01 00:00:00.0
Site name: AMERADA HESS-CHARLESTON
Classification: Large Quantity Generator

Date form received by agency:1994-03-01 00:00:00.0
Site name: AMERADA HESS CORPORATION (N CHARL)
Classification: Large Quantity Generator

Hazardous Waste Summary:

Map ID
Direction
Distance
Elevation

MAP FINDINGS

Site

Database(s)

EDR ID Number
EPA ID Number

BUCKEYE TERMINALS LLC NORTH CHARLESTON T (Continued)

1000352858

- . Waste code: D001
- . Waste name: IGNITABLE WASTE

- . Waste code: D002
- . Waste name: CORROSIVE WASTE

- . Waste code: D003
- . Waste name: REACTIVE WASTE

- . Waste code: D006
- . Waste name: CADMIUM

- . Waste code: D007
- . Waste name: CHROMIUM

- . Waste code: D008
- . Waste name: LEAD

- . Waste code: D018
- . Waste name: BENZENE

- . Waste code: D035
- . Waste name: METHYL ETHYL KETONE

- . Waste code: D039
- . Waste name: TETRACHLOROETHYLENE

- . Waste code: D040
- . Waste name: TRICHLOROETHYLENE

- . Waste code: F003
- . Waste name: THE FOLLOWING SPENT NONHALOGENATED SOLVENTS: XYLENE, ACETONE, ETHYL ACETATE, ETHYL BENZENE, ETHYL ETHER, METHYL ISOBUTYL KETONE, N-BUTYL ALCOHOL, CYCLOHEXANONE, AND METHANOL; ALL SPENT SOLVENT MIXTURES/BLENDS CONTAINING, BEFORE USE, ONLY THE ABOVE SPENT NONHALOGENATED SOLVENTS; AND ALL SPENT SOLVENT MIXTURES/BLENDS CONTAINING, BEFORE USE, ONE OR MORE OF THE ABOVE NONHALOGENATED SOLVENTS, AND A TOTAL OF TEN PERCENT OR MORE (BY VOLUME) OF ONE OR MORE OF THOSE SOLVENTS LISTED IN F001, F002, F004, AND F005; AND STILL BOTTOMS FROM THE RECOVERY OF THESE SPENT SOLVENTS AND SPENT SOLVENT MIXTURES.

- . Waste code: F005
- . Waste name: THE FOLLOWING SPENT NONHALOGENATED SOLVENTS: TOLUENE, METHYL ETHYL KETONE, CARBON DISULFIDE, ISOBUTANOL, PYRIDINE, BENZENE, 2-ETHOXYETHANOL, AND 2-NITROPROPANE; ALL SPENT SOLVENT MIXTURES/BLENDS CONTAINING, BEFORE USE, A TOTAL OF TEN PERCENT OR MORE (BY VOLUME) OF ONE OR MORE OF THE ABOVE NONHALOGENATED SOLVENTS OR THOSE SOLVENTS LISTED IN F001, F002, OR F004; AND STILL BOTTOMS FROM THE RECOVERY OF THESE SPENT SOLVENTS AND SPENT SOLVENT MIXTURES.

- . Waste code: K052
- . Waste name: TANK BOTTOMS (LEADED) FROM THE PETROLEUM REFINING INDUSTRY.

Biennial Reports:

Last Biennial Reporting Year: 2017

Map ID
Direction
Distance
Elevation

MAP FINDINGS

Site

Database(s)

EDR ID Number
EPA ID Number

BUCKEYE TERMINALS LLC NORTH CHARLESTON T (Continued)

1000352858

Annual Waste Handled:

Waste code: D018
Waste name: BENZENE
Amount (Lbs): 600

Waste code: D039
Waste name: TETRACHLOROETHYLENE
Amount (Lbs): 1850

Facility Has Received Notices of Violations:

Regulation violated: Not reported
Area of violation: Generators - Records/Reporting
Date violation determined: 2010-12-16 00:00:00.0
Date achieved compliance: 2010-12-16 00:00:00.0
Violation lead agency: State
Enforcement action: COMPLIANCE EVALUATION INSPECTION ON-SITE
Enforcement action date: 2011-01-14 00:00:00.0
Enf. disposition status: Not reported
Enf. disp. status date: Not reported
Enforcement lead agency: State
Proposed penalty amount: Not reported
Final penalty amount: Not reported
Paid penalty amount: Not reported

Regulation violated: Not reported
Area of violation: Universal Waste - Small Quantity Handlers
Date violation determined: 2010-12-16 00:00:00.0
Date achieved compliance: 2010-12-16 00:00:00.0
Violation lead agency: State
Enforcement action: COMPLIANCE EVALUATION INSPECTION ON-SITE
Enforcement action date: 2011-01-14 00:00:00.0
Enf. disposition status: Not reported
Enf. disp. status date: Not reported
Enforcement lead agency: State
Proposed penalty amount: Not reported
Final penalty amount: Not reported
Paid penalty amount: Not reported

Regulation violated: SR - 262.41(a)(4)
Area of violation: Generators - Records/Reporting
Date violation determined: 2006-02-22 00:00:00.0
Date achieved compliance: 2006-03-29 00:00:00.0
Violation lead agency: State
Enforcement action: COMPLIANCE EVALUATION INSPECTION ON-SITE
Enforcement action date: 2006-03-10 00:00:00.0
Enf. disposition status: Not reported
Enf. disp. status date: Not reported
Enforcement lead agency: State
Proposed penalty amount: Not reported
Final penalty amount: Not reported
Paid penalty amount: Not reported

Regulation violated: SR - 262.41(a)(5)
Area of violation: Generators - Records/Reporting
Date violation determined: 2006-02-22 00:00:00.0

Map ID
Direction
Distance
Elevation

MAP FINDINGS

Site

Database(s)

EDR ID Number
EPA ID Number

BUCKEYE TERMINALS LLC NORTH CHARLESTON T (Continued)

1000352858

Date achieved compliance: 2006-03-29 00:00:00.0
Violation lead agency: State
Enforcement action: COMPLIANCE EVALUATION INSPECTION ON-SITE
Enforcement action date: 2006-03-10 00:00:00.0
Enf. disposition status: Not reported
Enf. disp. status date: Not reported
Enforcement lead agency: State
Proposed penalty amount: Not reported
Final penalty amount: Not reported
Paid penalty amount: Not reported

Regulation violated: SR - 265.52(e)
Area of violation: Generators - Records/Reporting
Date violation determined: 1997-04-16 00:00:00.0
Date achieved compliance: 1997-05-07 00:00:00.0
Violation lead agency: State
Enforcement action: COMPLIANCE EVALUATION INSPECTION ON-SITE
Enforcement action date: 1997-04-22 00:00:00.0
Enf. disposition status: Not reported
Enf. disp. status date: Not reported
Enforcement lead agency: State
Proposed penalty amount: Not reported
Final penalty amount: Not reported
Paid penalty amount: Not reported

Regulation violated: SR - 262.40(a)
Area of violation: Generators - Records/Reporting
Date violation determined: 1997-04-16 00:00:00.0
Date achieved compliance: 1997-05-07 00:00:00.0
Violation lead agency: State
Enforcement action: COMPLIANCE EVALUATION INSPECTION ON-SITE
Enforcement action date: 1997-04-22 00:00:00.0
Enf. disposition status: Not reported
Enf. disp. status date: Not reported
Enforcement lead agency: State
Proposed penalty amount: Not reported
Final penalty amount: Not reported
Paid penalty amount: Not reported

Regulation violated: SR - 265.52(d)+54(d)
Area of violation: Generators - General
Date violation determined: 1996-01-02 00:00:00.0
Date achieved compliance: 1996-02-15 00:00:00.0
Violation lead agency: State
Enforcement action: COMPLIANCE EVALUATION INSPECTION ON-SITE
Enforcement action date: 1996-01-09 00:00:00.0
Enf. disposition status: Not reported
Enf. disp. status date: Not reported
Enforcement lead agency: State
Proposed penalty amount: Not reported
Final penalty amount: Not reported
Paid penalty amount: Not reported

Regulation violated: SR - 262.20(a)
Area of violation: Generators - Manifest
Date violation determined: 1996-01-02 00:00:00.0
Date achieved compliance: 1996-02-15 00:00:00.0

Map ID
Direction
Distance
Elevation

MAP FINDINGS

Site

Database(s)

EDR ID Number
EPA ID Number

BUCKEYE TERMINALS LLC NORTH CHARLESTON T (Continued)

1000352858

Violation lead agency: State
Enforcement action: COMPLIANCE EVALUATION INSPECTION ON-SITE
Enforcement action date: 1996-01-09 00:00:00.0
Enf. disposition status: Not reported
Enf. disp. status date: Not reported
Enforcement lead agency: State
Proposed penalty amount: Not reported
Final penalty amount: Not reported
Paid penalty amount: Not reported

Regulation violated: SR - 265.52(e)
Area of violation: Generators - General
Date violation determined: 1996-01-02 00:00:00.0
Date achieved compliance: 1996-02-15 00:00:00.0
Violation lead agency: State
Enforcement action: COMPLIANCE EVALUATION INSPECTION ON-SITE
Enforcement action date: 1996-01-09 00:00:00.0
Enf. disposition status: Not reported
Enf. disp. status date: Not reported
Enforcement lead agency: State
Proposed penalty amount: Not reported
Final penalty amount: Not reported
Paid penalty amount: Not reported

Regulation violated: SR - 265.52(e)
Area of violation: Generators - General
Date violation determined: 1993-07-23 00:00:00.0
Date achieved compliance: 1993-09-13 00:00:00.0
Violation lead agency: State
Enforcement action: COMPLIANCE EVALUATION INSPECTION ON-SITE
Enforcement action date: 1993-08-02 00:00:00.0
Enf. disposition status: Not reported
Enf. disp. status date: Not reported
Enforcement lead agency: State
Proposed penalty amount: Not reported
Final penalty amount: Not reported
Paid penalty amount: Not reported

Regulation violated: SR - 265.174
Area of violation: Generators - General
Date violation determined: 1993-07-23 00:00:00.0
Date achieved compliance: 1993-09-13 00:00:00.0
Violation lead agency: State
Enforcement action: COMPLIANCE EVALUATION INSPECTION ON-SITE
Enforcement action date: 1993-08-02 00:00:00.0
Enf. disposition status: Not reported
Enf. disp. status date: Not reported
Enforcement lead agency: State
Proposed penalty amount: Not reported
Final penalty amount: Not reported
Paid penalty amount: Not reported

Regulation violated: SR - 265.173(d)
Area of violation: Generators - General
Date violation determined: 1993-07-23 00:00:00.0
Date achieved compliance: 1993-09-13 00:00:00.0
Violation lead agency: State

Map ID
Direction
Distance
Elevation

MAP FINDINGS

Site

Database(s)

EDR ID Number
EPA ID Number

BUCKEYE TERMINALS LLC NORTH CHARLESTON T (Continued)

1000352858

Enforcement action: COMPLIANCE EVALUATION INSPECTION ON-SITE
Enforcement action date: 1993-08-02 00:00:00.0
Enf. disposition status: Not reported
Enf. disp. status date: Not reported
Enforcement lead agency: State
Proposed penalty amount: Not reported
Final penalty amount: Not reported
Paid penalty amount: Not reported

SHWS:

Name: AMERADA HESS CORPORATION
Address: 5150 VIRGINIA AVE
City,State,Zip: NORTH CHARLESTON, SC 29406
EPA ID: SCD030090989

MANIFEST:

EPAID: SCD030090989
Name: BUCKEYE TERMINALS LLC NORTH CHARLESTON TERMINAL
Address: 5150 VIRGINIA AVE
City,State,Zip: CHARLESTON, SC 29405
District: Charleston EQC Office
Quarter: 4
Year: 2015
Record Type: O
No Waste Ind: N
Index Number: 23
Waste Code 1: D039
Waste Type 1: Tetrachloroethylene
Waste Code 2: Not reported
Waste Type 2: Not reported
Waste Code 3: Not reported
Waste Type 3: Not reported
Waste Code 4: Not reported
Waste Type 4: Not reported
Waste Code 5: Not reported
Waste Type 5: Not reported
Manifest Number: 01361295JJK
Waste Description: SPENT PARTS WASHING SOLVENT
SIC Code: Not reported
NAICS Code: 42271
Source Code: G01
Amount: 1850
Handling Code: Not reported
Handling Description: Not reported
Shipped Date: 11/11/2015
TSD ID: MI0000263871
TSD Name: EQ INDUSTRIAL SERVICES INC
Transporter ID: Not reported
Transporter Name: Not reported

EPAID: SCD030090989
Name: BUCKEYE TERMINALS LLC NORTH CHARLESTON TERMINAL
Address: 5150 VIRGINIA AVE
City,State,Zip: CHARLESTON, SC 29405
District: Charleston EQC Office
Quarter: 4
Year: 2015

Map ID
Direction
Distance
Elevation

MAP FINDINGS

Site

Database(s)

EDR ID Number
EPA ID Number

BUCKEYE TERMINALS LLC NORTH CHARLESTON T (Continued)

1000352858

Record Type: G
No Waste Ind: N
Index Number: 23
Waste Code 1: D039
Waste Type 1: Tetrachloroethylene
Waste Code 2: Not reported
Waste Type 2: Not reported
Waste Code 3: Not reported
Waste Type 3: Not reported
Waste Code 4: Not reported
Waste Type 4: Not reported
Waste Code 5: Not reported
Waste Type 5: Not reported
Manifest Number: Not reported
Waste Description: SPENT PARTS WASHING SOLVENT
SIC Code: Not reported
NAICS Code: 42271
Source Code: G01
Amount: 1850
Handling Code: Not reported
Handling Description: Not reported
Shipped Date: Not reported
TSD ID: Not reported
TSD Name: Not reported
Transporter ID: Not reported
Transporter Name: Not reported

EPAID: SCD030090989
Name: BUCKEYE TERMINALS
Address: 5150 VIRGINIA AVE
City,State,Zip: CHARLESTON, SC 29405
District: Charleston EQC Office
Quarter: 4
Year: 2015
Record Type: T
No Waste Ind: N
Index Number: Not reported
Waste Code 1: Not reported
Waste Type 1: Not reported
Waste Code 2: Not reported
Waste Type 2: Not reported
Waste Code 3: Not reported
Waste Type 3: Not reported
Waste Code 4: Not reported
Waste Type 4: Not reported
Waste Code 5: Not reported
Waste Type 5: Not reported
Manifest Number: Not reported
Waste Description: Not reported
SIC Code: Not reported
NAICS Code: Not reported
Source Code: Not reported
Amount: Not reported
Handling Code: Not reported
Handling Description: Not reported
Shipped Date: Not reported
TSD ID: Not reported

Map ID
Direction
Distance
Elevation

MAP FINDINGS

Site

Database(s)

EDR ID Number
EPA ID Number

BUCKEYE TERMINALS LLC NORTH CHARLESTON T (Continued)

1000352858

TSD Name:	Not reported
Transporter ID:	MI0000263871
Transporter Name:	EQ INDUSTRIAL SERVICES INC
EPAID:	SCD030090989
Name:	BUCKEYE TERMINALS LLC NORTH CHARLESTON TERMINAL
Address:	5150 VIRGINIA AVE
City,State,Zip:	CHARLESTON, SC 29405
District:	Charleston EQC Office
Quarter:	3
Year:	2015
Record Type:	G
No Waste Ind:	N
Index Number:	18
Waste Code 1:	D018
Waste Type 1:	Benzene
Waste Code 2:	Not reported
Waste Type 2:	Not reported
Waste Code 3:	Not reported
Waste Type 3:	Not reported
Waste Code 4:	Not reported
Waste Type 4:	Not reported
Waste Code 5:	Not reported
Waste Type 5:	Not reported
Manifest Number:	Not reported
Waste Description:	GASOLINE TRUCK WASH DRAIN CLEANOUT
SIC Code:	5171
NAICS Code:	42271
Source Code:	G13
Amount:	600
Handling Code:	Not reported
Handling Description:	Not reported
Shipped Date:	Not reported
TSD ID:	Not reported
TSD Name:	Not reported
Transporter ID:	Not reported
Transporter Name:	Not reported
EPAID:	SCD030090989
Name:	BUCKEYE TERMINALS
Address:	5150 VIRGINIA AVE
City,State,Zip:	CHARLESTON, SC 29405
District:	Charleston EQC Office
Quarter:	3
Year:	2015
Record Type:	T
No Waste Ind:	N
Index Number:	Not reported
Waste Code 1:	Not reported
Waste Type 1:	Not reported
Waste Code 2:	Not reported
Waste Type 2:	Not reported
Waste Code 3:	Not reported
Waste Type 3:	Not reported
Waste Code 4:	Not reported
Waste Type 4:	Not reported
Waste Code 5:	Not reported

Map ID
Direction
Distance
Elevation

MAP FINDINGS

Site

Database(s)

EDR ID Number
EPA ID Number

BUCKEYE TERMINALS LLC NORTH CHARLESTON T (Continued)

1000352858

Waste Type 5: Not reported
Manifest Number: Not reported
Waste Description: Not reported
SIC Code: Not reported
NAICS Code: Not reported
Source Code: Not reported
Amount: Not reported
Handling Code: Not reported
Handling Description: Not reported
Shipped Date: Not reported
TSD ID: Not reported
TSD Name: Not reported
Transporter ID: SCR000771899
Transporter Name: UNITED SITE SERVICES OF MARYLAND INC DBA FENN-VAC LLC

EPAID: SCD030090989
Name: BUCKEYE TERMINALS LLC NORTH CHARLESTON TERMINAL
Address: 5150 VIRGINIA AVE
City,State,Zip: CHARLESTON, SC 29405
District: Charleston EQC Office
Quarter: 3
Year: 2015
Record Type: O
No Waste Ind: N
Index Number: 18
Waste Code 1: D018
Waste Type 1: Benzene
Waste Code 2: Not reported
Waste Type 2: Not reported
Waste Code 3: Not reported
Waste Type 3: Not reported
Waste Code 4: Not reported
Waste Type 4: Not reported
Waste Code 5: Not reported
Waste Type 5: Not reported
Manifest Number: 013309749jjk
Waste Description: GASOLINE TRUCK WASH DRAIN CLEANOUT
SIC Code: 5171
NAICS Code: 42271
Source Code: G13
Amount: 600
Handling Code: Not reported
Handling Description: Not reported
Shipped Date: 9/1/2015
TSD ID: MID980991566
TSD Name: CITY ENVIRONMENTAL INC
Transporter ID: Not reported
Transporter Name: Not reported

EPAID: SCD030090989
Name: BUCKEYE TERMINALS
Address: 5150 VIRGINIA AVE
City,State,Zip: CHARLESTON, SC 29405
District: Charleston EQC Office
Quarter: 1
Year: 2015
Record Type: G

Map ID
Direction
Distance
Elevation

MAP FINDINGS

Site

Database(s)

EDR ID Number
EPA ID Number

BUCKEYE TERMINALS LLC NORTH CHARLESTON T (Continued)

1000352858

No Waste Ind:	Y
Index Number:	Not reported
Waste Code 1:	Not reported
Waste Type 1:	Not reported
Waste Code 2:	Not reported
Waste Type 2:	Not reported
Waste Code 3:	Not reported
Waste Type 3:	Not reported
Waste Code 4:	Not reported
Waste Type 4:	Not reported
Waste Code 5:	Not reported
Waste Type 5:	Not reported
Manifest Number:	Not reported
Waste Description:	Not reported
SIC Code:	Not reported
NAICS Code:	Not reported
Source Code:	Not reported
Amount:	Not reported
Handling Code:	Not reported
Handling Description:	Not reported
Shipped Date:	Not reported
TSD ID:	Not reported
TSD Name:	Not reported
Transporter ID:	Not reported
Transporter Name:	Not reported
EPAID:	SCD030090989
Name:	BUCKEYE TERMINALS
Address:	5150 VIRGINIA AVE
City,State,Zip:	CHARLESTON, SC 29405
District:	Charleston EQC Office
Quarter:	2
Year:	2015
Record Type:	G
No Waste Ind:	Y
Index Number:	Not reported
Waste Code 1:	Not reported
Waste Type 1:	Not reported
Waste Code 2:	Not reported
Waste Type 2:	Not reported
Waste Code 3:	Not reported
Waste Type 3:	Not reported
Waste Code 4:	Not reported
Waste Type 4:	Not reported
Waste Code 5:	Not reported
Waste Type 5:	Not reported
Manifest Number:	Not reported
Waste Description:	Not reported
SIC Code:	Not reported
NAICS Code:	Not reported
Source Code:	Not reported
Amount:	Not reported
Handling Code:	Not reported
Handling Description:	Not reported
Shipped Date:	Not reported
TSD ID:	Not reported
TSD Name:	Not reported

Map ID
 Direction
 Distance
 Elevation

MAP FINDINGS

Site

Database(s)

EDR ID Number
 EPA ID Number

BUCKEYE TERMINALS LLC NORTH CHARLESTON T (Continued)

1000352858

Transporter ID: Not reported
 Transporter Name: Not reported

BV326 HESS CORPORATION
SSE 5150 VIRGINIA AVE
1/8-1/4 NORTH CHARLESTON, SC 29405
0.168 mi.
885 ft. Site 4 of 13 in cluster BV

FUELS PROGRAM 1016154341
N/A

Actual: FUELS PROGRAM:
19 ft. Name: HESS CORPORATION
Focus Map: Address: 5150 VIRGINIA AVE
10 Address 2: Not reported
 City,State,Zip: NORTH CHARLESTON, SC 29405
 Program Type: Renewable Fuel Standard, Gasoline, Diesel
 Company Seq. ID: 4083
 Business Activity: PADD Importer (Renewable Fuel Importer), Renewable Fuels Exporter,
 Refiner, PADD Importer, Non-Renewable Fuels Importer
 Equinor Marketing and Trading (US) Inc.
 Company Name: Equinor Marketing and Trading (US) Inc.
 Company Address: 120 Long Ridge Road
 Suite 3EO1
 Stamford, CT 06902
 Facility ID: 08020
 Facility Type: Gas/Ethanol
 Facility Activity: Refinery
 Subject to 80.1403: Not reported
 Fuel Only For Off Road: Yes
 Fuel Created: Not reported
 D Code: Not reported
 OTAQ Program ID: OTAQREG10023431

BV327 CHARLESTON TERMINAL
SSE 5150 VIRGINIA AVE
1/8-1/4 NORTH CHARLESTON, SC 29405
0.168 mi.
885 ft. Site 5 of 13 in cluster BV

FUELS PROGRAM 1016155190
N/A

Actual: FUELS PROGRAM:
19 ft. Name: CHARLESTON TERMINAL
Focus Map: Address: 5150 VIRGINIA AVE
10 Address 2: Not reported
 City,State,Zip: NORTH CHARLESTON, SC 29406
 Program Type: Renewable Fuel Standard, Diesel, Gasoline
 Company Seq. ID: 4320
 Business Activity: Renewable Fuel Producer, Renewable Fuels Exporter, Renewable Fuels
 Importer, PADD Importer (Renewable Fuel Importer), PADD Importer,
 Non-Renewable Fuels Importer, Refiner - ECA Marine Fuel, Importer -
 ECA Marine Fuel, Mobile Facility, Refiner, Truck Loading
 Terminal/Locomotive Marker Facility, Pipeline/Pass-Through Terminal,
 ECA Marine Fuel Terminal, Oxygenate Blender, Oxygenate Producers and
 Importers
 Company Name: BP Products North America
 Company Address: 150 W WARRENVILLE RD
 NAPERVILLE, IL 60563
 Facility ID: 01124

Map ID
Direction
Distance
Elevation

MAP FINDINGS

Site

Database(s)

EDR ID Number
EPA ID Number

CHARLESTON TERMINAL (Continued)

1016155190

Facility Type:	Gas/Ethanol
Facility Activity:	Refinery
Subject to 80.1403:	Not reported
Fuel Only For Off Road:	Yes
Fuel Created:	Not reported
D Code:	Not reported
OTAQ Program ID:	OTAQREG10031747
Name:	CHARLESTON TERMINAL
Address:	5150 VIRGINIA AVE
Address 2:	Not reported
City,State,Zip:	NORTH CHARLESTON, SC 29405
Program Type:	Renewable Fuel Standard, Diesel, Gasoline
Company Seq. ID:	4320
Business Activity:	Renewable Fuel Producer, Renewable Fuels Exporter, Renewable Fuels Importer, PADD Importer (Renewable Fuel Importer), PADD Importer, Non-Renewable Fuels Importer, Refiner - ECA Marine Fuel, Importer - ECA Marine Fuel, Mobile Facility, Refiner, Truck Loading Terminal/Locomotive Marker Facility, Pipeline/Pass-Through Terminal, ECA Marine Fuel Terminal, Oxygenate Blender, Oxygenate Producers and Importers
Company Name:	BP Products North America
Company Address:	150 W WARRENVILLE RD NAPERVILLE, IL 60563
Facility ID:	82095
Facility Type:	Diesel/Biodiesel
Facility Activity:	Truck Loading Terminal/Locomotive Marker Facility
Subject to 80.1403:	Not reported
Fuel Only For Off Road:	Yes
Fuel Created:	Not reported
D Code:	Not reported
OTAQ Program ID:	OTAQREG10030930
Name:	CHARLESTON TERMINAL
Address:	5150 VIRGINIA AVE
Address 2:	Not reported
City,State,Zip:	NORTH CHARLESTON, SC 29406
Program Type:	Diesel, Renewable Fuel Standard, Gasoline
Company Seq. ID:	4564
Business Activity:	Refiner, Non-Renewable Fuels Importer, Truck Loading Terminal/Locomotive Marker Facility, Pipeline/Pass-Through Terminal, Mobile Facility, Renewable Fuels Importer, Oxygenate Blender
Company Name:	BUCKEYE PARTNERS LP
Company Address:	9999 Hamilton Blvd Breinigsville, PA 18031
Facility ID:	20371, 01124
Facility Type:	Gas/Ethanol
Facility Activity:	Oxygenate Blender, Refinery
Subject to 80.1403:	Not reported
Fuel Only For Off Road:	Yes
Fuel Created:	Not reported
D Code:	Not reported
OTAQ Program ID:	OTAQREG10030787
Name:	CHARLESTON TERMINAL
Address:	5150 VIRGINIA AVE
Address 2:	Not reported

Map ID
Direction
Distance
Elevation

MAP FINDINGS

Site

Database(s)

EDR ID Number
EPA ID Number

CHARLESTON TERMINAL (Continued)

1016155190

City,State,Zip: NORTH CHARLESTON, SC 29405
Program Type: Diesel, Renewable Fuel Standard, Gasoline
Company Seq. ID: 4564
Business Activity: Refiner, Non-Renewable Fuels Importer, Truck Loading Terminal/Locomotive Marker Facility, Pipeline/Pass-Through Terminal, Mobile Facility, Renewable Fuels Importer, Oxygenate Blender

Company Name: BUCKEYE PARTNERS LP
Company Address: 9999 Hamilton Blvd
Breinigsville, PA 18031

Facility ID: 82095
Facility Type: Diesel/Biodiesel
Facility Activity: Refinery, Truck Loading Terminal/Locomotive Marker Facility
Subject to 80.1403: Not reported
Fuel Only For Off Road: Yes
Fuel Created: Not reported
D Code: Not reported
OTAQ Program ID: OTAQREG10031416

Name: BUCKEYE CHARLESTON TERMINAL
Address: 5150 VIRGINIA AVE
Address 2: Not reported
City,State,Zip: NORTH CHARLESTON, SC 29405
Program Type: Diesel, Gasoline
Company Seq. ID: 4563
Business Activity: Refiner, Pipeline/Pass-Through Terminal, Truck Loading Terminal/Locomotive Marker Facility, Transmix, Oxygenate Blender

Company Name: BUCKEYE TERMINALS LLC
Company Address: 5 Tek Park
9999 Hamilton Blvd.
Breinigsville, PA 18049

Facility ID: 01124, 20371
Facility Type: Gas/Ethanol
Facility Activity: Refinery, Oxygenate Blender
Subject to 80.1403: Not reported
Fuel Only For Off Road: Yes
Fuel Created: Not reported
D Code: Not reported
OTAQ Program ID: OTAQREG10030853

Name: CHARLESTON TERMINAL
Address: 5150 VIRGINIA AVE
Address 2: Not reported
City,State,Zip: NORTH CHARLESTON, SC 29405
Program Type: Gasoline, Renewable Fuel Standard, Diesel
Company Seq. ID: 5005
Business Activity: Oxygenate Blender, Non-Renewable Fuels Importer, PADD Importer, Refiner, PADD Importer (Renewable Fuel Importer), Renewable Fuels Importer, Renewable Fuel Producer, Truck Loading Terminal/Locomotive Marker Facility, Pipeline/Pass-Through Terminal, Mobile Facility

Company Name: HESS CORPORATION
Company Address: 1501 McKinney
Houston, TX 77010

Facility ID: 82095
Facility Type: Diesel/Biodiesel
Facility Activity: Refinery, Truck Loading Terminal/Locomotive Marker Facility, Pipeline/Pass-Through Terminal Facility
Subject to 80.1403: Not reported

Map ID
Direction
Distance
Elevation

MAP FINDINGS

Site

Database(s)

EDR ID Number
EPA ID Number

CHARLESTON TERMINAL (Continued)

1016155190

Fuel Only For Off Road:	Yes
Fuel Created:	Not reported
D Code:	Not reported
OTAQ Program ID:	OTAQREG10024380
Name:	CHARLESTON TERMINAL
Address:	5150 VIRGINIA AVE
Address 2:	Not reported
City,State,Zip:	NORTH CHARLESTON, SC 29406
Program Type:	Gasoline, Renewable Fuel Standard, Diesel
Company Seq. ID:	5005
Business Activity:	Oxygenate Blender, Non-Renewable Fuels Importer, PADD Importer, Refiner, PADD Importer (Renewable Fuel Importer), Renewable Fuels Importer, Renewable Fuel Producer, Truck Loading Terminal/Locomotive Marker Facility, Pipeline/Pass-Through Terminal, Mobile Facility
Company Name:	HESS CORPORATION
Company Address:	1501 McKinney Houston, TX 77010
Facility ID:	20371
Facility Type:	Gas/Ethanol
Facility Activity:	Oxygenate Blender
Subject to 80.1403:	Not reported
Fuel Only For Off Road:	Yes
Fuel Created:	Not reported
D Code:	Not reported
OTAQ Program ID:	OTAQREG10024939
Name:	BUCKEYE CHARLESTON TERMINAL
Address:	5150 VIRGINIA AVE
Address 2:	Not reported
City,State,Zip:	NORTH CHARLESTON, SC 29405
Program Type:	Gasoline, Renewable Fuel Standard, Diesel
Company Seq. ID:	4268
Business Activity:	Non-Renewable Fuels Importer, PADD Importer, Refiner, Oxygenate Blender, Renewable Fuels Importer, PADD Importer (Renewable Fuel Importer), Mobile Facility, Pipeline/Pass-Through Terminal, Truck Loading Terminal/Locomotive Marker Facility
Company Name:	MARATHON PETROLEUM COMPANY LP
Company Address:	539 SOUTH MAIN STREET FINDLAY, OH 45840
Facility ID:	10001
Facility Type:	Gas/Ethanol, Diesel/Biodiesel
Facility Activity:	Non Renewable Fuels Importer, Non Renewable Fuels Importer Facility
Subject to 80.1403:	Not reported
Fuel Only For Off Road:	No
Fuel Created:	Not reported
D Code:	Not reported
OTAQ Program ID:	OTAQREG10030853
Name:	CHARLESTON TERMINAL
Address:	5150 VIRGINIA AVE
Address 2:	Not reported
City,State,Zip:	NORTH CHARLESTON, SC 29405
Program Type:	Diesel, Gasoline, Renewable Fuel Standard
Company Seq. ID:	3123
Business Activity:	PADD Importer, Mobile Facility, Refiner - ECA Marine Fuel, Importer - ECA Marine Fuel, Refiner, Truck Loading Terminal/Locomotive Marker

Map ID
 Direction
 Distance
 Elevation

MAP FINDINGS

Site

Database(s)

EDR ID Number
 EPA ID Number

CHARLESTON TERMINAL (Continued)

1016155190

Facility, ECA Marine Fuel Terminal, Non-Renewable Fuels Importer, Pipeline/Pass-Through Terminal, Oxygenate Blender, Oxygenate Producers and Importers, Renewable Fuels Importer, PADD Importer (Renewable Fuel Importer), Renewable Fuels Exporter

Company Name: Trafigura Trading LLC
 Company Address: 1401 McKinney Street
 Suite 1500
 Houston, TX 77010

Facility ID: 21723, 01270
 Facility Type: Gas/Ethanol
 Facility Activity: Oxygenate Blender, Refinery
 Subject to 80.1403: Not reported
 Fuel Only For Off Road: Yes
 Fuel Created: Not reported
 D Code: Not reported
 OTAQ Program ID: OTAQREG10029897

Name: CHARLESTON TERMINAL
 Address: 5150 VIRGINIA AVE
 Address 2: Not reported
 City,State,Zip: NORTH CHARLESTON, SC 29405
 Program Type: Diesel, Gasoline, Renewable Fuel Standard
 Company Seq. ID: 3123
 Business Activity: PADD Importer, Mobile Facility, Refiner - ECA Marine Fuel, Importer - ECA Marine Fuel, Refiner, Truck Loading Terminal/Locomotive Marker Facility, ECA Marine Fuel Terminal, Non-Renewable Fuels Importer, Pipeline/Pass-Through Terminal, Oxygenate Blender, Oxygenate Producers and Importers, Renewable Fuels Importer, PADD Importer (Renewable Fuel Importer), Renewable Fuels Exporter

Company Name: Trafigura Trading LLC
 Company Address: 1401 McKinney Street
 Suite 1500
 Houston, TX 77010

Facility ID: 82095
 Facility Type: Diesel/Biodiesel
 Facility Activity: Refinery, Truck Loading Terminal/Locomotive Marker Facility
 Subject to 80.1403: Not reported
 Fuel Only For Off Road: Yes
 Fuel Created: Not reported
 D Code: Not reported
 OTAQ Program ID: OTAQREG10030313

BV328 HESS PROPERTY
SSE 5150 VIRGINIA AVENUE
1/8-1/4 NORTH CHARLESTON, SC 29405
0.168 mi.
885 ft. Site 6 of 13 in cluster BV

US BROWNFIELDS 1016139439
N/A

Actual: US BROWNFIELDS:
19 ft. Name: HESS PROPERTY
Focus Map: Address: 5150 VIRGINIA AVENUE
10 City,State,Zip: NORTH CHARLESTON, SC 29405
 Recipient Name: North Charleston, City of
 Grant Type: Assessment
 Property Number: 502-05-00-001
 Parcel size: 8.3
 Latitude: 32.890491

Map ID
Direction
Distance
Elevation

MAP FINDINGS

Site

Database(s)

EDR ID Number
EPA ID Number

HESS PROPERTY (Continued)

1016139439

Longitude:	-79.971388
HCM Label:	Address Matching-House Number
Map Scale:	Not reported
Point of Reference:	Entrance Point of a Facility or Station
Highlights:	Not reported
Datum:	North American Datum of 1983
Acres Property ID:	150021
IC Data Access:	Not reported
Start Date:	Not reported
Redev Completion Date:	Not reported
Completed Date:	Not reported
Acres Cleaned Up:	Not reported
Cleanup Funding:	Not reported
Cleanup Funding Source:	Not reported
Assessment Funding:	3928
Assessment Funding Source:	US EPA - Brownfields Assessment Cooperative Agreement
Redevelopment Funding:	Not reported
Redev. Funding Source:	Not reported
Redev. Funding Entity Name:	Not reported
Redevelopment Start Date:	Not reported
Assessment Funding Entity:	EPA
Cleanup Funding Entity:	Not reported
Grant Type:	Hazardous & Petroleum
Accomplishment Type:	Phase I Environmental Assessment
Accomplishment Count:	1
Cooperative Agreement Number:	95445209
Start Date:	12/14/2011 00:00:00
Ownership Entity:	Private
Completion Date:	01/20/2012 00:00:00
Current Owner:	Amerada Hess Corporation
Did Owner Change:	N
Cleanup Required:	U
Video Available:	Not reported
Photo Available:	Y
Institutional Controls Required:	U
IC Category Proprietary Controls:	Not reported
IC Cat. Info. Devices:	Not reported
IC Cat. Gov. Controls:	Not reported
IC Cat. Enforcement Permit Tools:	Not reported
IC in place date:	Not reported
IC in place:	N
State/tribal program date:	Not reported
State/tribal program ID:	Not reported
State/tribal NFA date:	Not reported
Air contaminated:	Not reported
Air cleaned:	Not reported
Asbestos found:	Not reported
Asbestos cleaned:	Not reported
Controlled substance found:	Not reported
Controlled substance cleaned:	Not reported
Drinking water affected:	Not reported
Drinking water cleaned:	Not reported
Groundwater affected:	Not reported
Groundwater cleaned:	Not reported
Lead contaminant found:	Not reported
Lead cleaned up:	Not reported
No media affected:	Not reported

Map ID
 Direction
 Distance
 Elevation

MAP FINDINGS

Site

Database(s)

EDR ID Number
 EPA ID Number

HESS PROPERTY (Continued)

1016139439

Unknown media affected:	Y
Other cleaned up:	Not reported
Other metals found:	Not reported
Other metals cleaned:	Not reported
Other contaminants found:	Not reported
Other contams found description:	Not reported
PAHs found:	Not reported
PAHs cleaned up:	Not reported
PCBs found:	Not reported
PCBs cleaned up:	Not reported
Petro products found:	Not reported
Petro products cleaned:	Not reported
Sediments found:	Not reported
Sediments cleaned:	Not reported
Soil affected:	Not reported
Soil cleaned up:	Not reported
Surface water cleaned:	Not reported
VOCs found:	Not reported
VOCs cleaned:	Not reported
Cleanup other description:	Not reported
Num. of cleanup and re-dev. jobs:	Not reported
Past use greenspace acreage:	Not reported
Past use residential acreage:	Not reported
Surface Water:	Not reported
Past use commercial acreage:	Not reported
Past use industrial acreage:	8.3
Future use greenspace acreage:	Not reported
Future use residential acreage:	Not reported
Future use commercial acreage:	Not reported
Future use industrial acreage:	Not reported
Greenspace acreage and type:	Not reported
Superfund Fed. landowner flag:	Not reported
Arsenic cleaned up:	Not reported
Cadmium cleaned up:	Not reported
Chromium cleaned up:	Not reported
Copper cleaned up:	Not reported
Iron cleaned up:	Not reported
mercury cleaned up:	Not reported
Nickel Cleaned Up:	Not reported
No clean up:	Not reported
Pesticides cleaned up:	Not reported
Selenium cleaned up:	Not reported
SVOCs cleaned up:	Not reported
Unknown clean up:	Not reported
Arsenic contaminant found:	Not reported
Cadmium contaminant found:	Not reported
Chromium contaminant found:	Not reported
Copper contaminant found:	Not reported
Iron contaminant found:	Not reported
Mercury contaminant found:	Not reported
Nickel contaminant found:	Not reported
No contaminant found:	Not reported
Pesticides contaminant found:	Not reported
Selenium contaminant found:	Not reported
SVOCs contaminant found:	Not reported
Unknown contaminant found:	Not reported
Future Use: Multistory	Not reported

Map ID
 Direction
 Distance
 Elevation

MAP FINDINGS

Site

Database(s)

EDR ID Number
 EPA ID Number

HESS PROPERTY (Continued)

1016139439

<p>Media affected Bluiding Material: Media affected indoor air: Building material media cleaned up: Indoor air media cleaned up: Unknown media cleaned up: Past Use: Multistory Property Description:</p>	<p>Not reported Not reported Not reported Not reported Not reported Not reported The Property has been owned by the Amerada Hess Corporation since 1969. Prior to Hess, the site was owned by Hewitt Oil Terminal. The southern portion of the property contains a bulk fuel storage terminal, which was not included as part of the ESA. The ESA covered the northern portion of the property, which is currently developed with a gravel parking area and boat ramp. This portion of the property is leased to the Charleston Fishing Club. The Phase I ESA identified a former fertilizer plant in the northern portions of the Property. A Phase II ESA was recommended; however, the owner would not allow access to complete the assessment.</p>
<p>Below Poverty Number: Below Poverty Percent: Meidan Income: Meidan Income Number: Meidan Income Percent: Vacant Housing Number: Vacant Housing Percent: Unemployed Number: Unemployed Percent:</p>	<p>4 21.1% 85 14 73.7% 1 12.2% 2 10.5%</p>

329
WSW
1/8-1/4
0.168 mi.
887 ft.

MARABU NORTH AMERICA LP
2460 A REMOUNT ROAD
NORTH CHARLESTON, SC 29406

RCRA-SQG **1016452347**
FINDS **SCR000777565**
ECHO

Actual:
61 ft.

RCRA-SQG:
 Date form received by agency:2017-08-04 00:00:00.0
Facility name: MARABU NORTH AMERICA LP
Facility address: 2460 A REMOUNT ROAD
 NORTH CHARLESTON, SC 29406
EPA ID: SCR000777565
Mailing address: REMOUNT ROAD
 NORTH CHARLESTON, SC 29406
Contact: CHRISTOPHER KREJCI
Contact address: REMOUNT ROAD
 NORTH CHARLESTON, SC 29406
Contact country: US
Contact telephone: 843-469-5955
Contact email: CKREJCI@MARABU.COM
EPA Region: 04
Land type: Private
Classification: Small Small Quantity Generator
Description: Handler: generates more than 100 and less than 1000 kg of hazardous waste during any calendar month and accumulates less than 6000 kg of hazardous waste at any time; or generates 100 kg or less of hazardous waste during any calendar month, and accumulates more than 1000 kg of hazardous waste at any time

Owner/Operator Summary:
Owner/operator name: MARABU NORTH AMERICA LP

Map ID
Direction
Distance
Elevation

MAP FINDINGS

Site

Database(s)

EDR ID Number
EPA ID Number

MARABU NORTH AMERICA LP (Continued)

1016452347

Owner/operator address: REMOUNT RD
NORTH CHARLESTON, SC 29406
Owner/operator country: US
Owner/operator telephone: 843-886-0094
Owner/operator email: Not reported
Owner/operator fax: Not reported
Owner/operator extension: Not reported
Legal status: Private
Owner/Operator Type: Operator
Owner/Op start date: 2013-09-25 00:00:00.
Owner/Op end date: Not reported

Owner/operator name: MARABU HOLDING CORP
Owner/operator address: PEACHTREE ST STE 3100
ATLANTA, GA 30314
Owner/operator country: US
Owner/operator telephone: 843-469-5955
Owner/operator email: Not reported
Owner/operator fax: Not reported
Owner/operator extension: Not reported
Legal status: Private
Owner/Operator Type: Owner
Owner/Op start date: 2013-09-25 00:00:00.
Owner/Op end date: Not reported

Handler Activities Summary:

U.S. importer of hazardous waste: No
Mixed waste (haz. and radioactive): No
Recycler of hazardous waste: No
Transporter of hazardous waste: No
Treater, storer or disposer of HW: No
Underground injection activity: No
On-site burner exemption: No
Furnace exemption: No
Used oil fuel burner: No
Used oil processor: No
User oil refiner: No
Used oil fuel marketer to burner: No
Used oil Specification marketer: No
Used oil transfer facility: No
Used oil transporter: No

Historical Generators:

Date form received by agency:2016-03-16 00:00:00.0
Site name: MARABU NORTH AMERICA LP
Classification: Small Quantity Generator

Date form received by agency:2014-01-31 00:00:00.0
Site name: MARABU NORTH AMERICA LP
Classification: Small Quantity Generator

Date form received by agency:2013-09-25 00:00:00.0
Site name: MARABU NORTH AMERICA LP
Classification: Small Quantity Generator

Map ID
Direction
Distance
Elevation

MAP FINDINGS

Site

Database(s)

EDR ID Number
EPA ID Number

MARABU NORTH AMERICA LP (Continued)

1016452347

Hazardous Waste Summary:

- . Waste code: D001
- . Waste name: IGNITABLE WASTE

- . Waste code: F003
- . Waste name: THE FOLLOWING SPENT NONHALOGENATED SOLVENTS: XYLENE, ACETONE, ETHYL ACETATE, ETHYL BENZENE, ETHYL ETHER, METHYL ISOBUTYL KETONE, N-BUTYL ALCOHOL, CYCLOHEXANONE, AND METHANOL; ALL SPENT SOLVENT MIXTURES/BLENDS CONTAINING, BEFORE USE, ONLY THE ABOVE SPENT NONHALOGENATED SOLVENTS; AND ALL SPENT SOLVENT MIXTURES/BLENDS CONTAINING, BEFORE USE, ONE OR MORE OF THE ABOVE NONHALOGENATED SOLVENTS, AND A TOTAL OF TEN PERCENT OR MORE (BY VOLUME) OF ONE OR MORE OF THOSE SOLVENTS LISTED IN F001, F002, F004, AND F005; AND STILL BOTTOMS FROM THE RECOVERY OF THESE SPENT SOLVENTS AND SPENT SOLVENT MIXTURES.

- . Waste code: F005
- . Waste name: THE FOLLOWING SPENT NONHALOGENATED SOLVENTS: TOLUENE, METHYL ETHYL KETONE, CARBON DISULFIDE, ISOBUTANOL, PYRIDINE, BENZENE, 2-ETHOXYETHANOL, AND 2-NITROPROPANE; ALL SPENT SOLVENT MIXTURES/BLENDS CONTAINING, BEFORE USE, A TOTAL OF TEN PERCENT OR MORE (BY VOLUME) OF ONE OR MORE OF THE ABOVE NONHALOGENATED SOLVENTS OR THOSE SOLVENTS LISTED IN F001, F002, OR F004; AND STILL BOTTOMS FROM THE RECOVERY OF THESE SPENT SOLVENTS AND SPENT SOLVENT MIXTURES.

Violation Status: No violations found

FINDS:

Registry ID: 110056335149
Facility URL: http://ofmpub.epa.gov/enviro/fii_query_detail.disp_program_facility?p_registry_id=110056335149

Environmental Interest/Information System:

RCRAInfo is a national information system that supports the Resource Conservation and Recovery Act (RCRA) program through the tracking of events and activities related to facilities that generate, transport, and treat, store, or dispose of hazardous waste. RCRAInfo allows RCRA program staff to track the notification, permit, compliance, and corrective action activities required under RCRA.

[Click this hyperlink](#) while viewing on your computer to access additional FINDS: detail in the EDR Site Report.

ECHO:

Envid: 1016452347
Registry ID: 110056335149
DFR URL: <http://echo.epa.gov/detailed-facility-report?fid=110056335149>

MAP FINDINGS

Map ID
 Direction
 Distance
 Elevation

Site

Database(s)

EDR ID Number
 EPA ID Number

BW330 **ST ANDREWS PUBLIC SERVICE DISTRICT**
West **2228 N WESTCHESTER DR**
1/8-1/4 **CHARLESTON, SC 29414**
0.170 mi.
900 ft. **Site 1 of 2 in cluster BW**

SC SHWS **S118468832**
N/A

Actual: **SHWS:**
15 ft. Name: ST ANDREWS PUBLIC SERVICE DISTRICT
Focus Map: Address: 2228 N WESTCHESTER DR
19 City,State,Zip: CHARLESTON, SC 29414-5629
 EPA ID: SCS123457686

BW331 **ST ANDREWS PUBLIC SERVICE DISTRICT**
West **2228 WESTCHESTER DR**
1/8-1/4 **CHARLESTON, SC 29407**
0.170 mi.
900 ft. **Site 2 of 2 in cluster BW**

SC GWCI **U003525586**
N/A

Actual: **SC GWIC:**
15 ft. Bureau: BLWM
Focus Map: EAP ID: Not reported
19 Solid Waste Permit #: Not reported
 Bureau of Land & Waste Management File #: Not reported
 Permit Number: 14731
 WPC Permit: Not reported
 Program: DUST
 Contamination: PETRO
 Petroleum Products: True
 Volatile Organic Compounds: False
 Metals: False
 Nitrates or Potential to Nitrate: False
 Pesticides & Herbicides: False
 Polychlorinated Biphenyls: False
 Base, Neutral, & Acid Extractables: False
 Phenols: False
 Radionuclides Over Max Contaminant Levels: False
 Sources Not In Other Categories: False
 Source: UST
 Underground Storage Tanks: True
 Pits, Ponds, & Lagoons: False
 Spills & Leaks: False
 Landfills: False
 Aboveground Storage Tank: False
 Spray Irrigation: False
 Single-Event Spill: False
 Unpermitted Disposal: False
 Septic Tank/Tile Field: False
 Substances Not In Other Categories: False
 Sources of Contamination Undetermined: False
 Assessment: No
 Monitoring: Yes
 Remediation: No
 Surface Impact: No
 Drinking Water Well Impact: No
 Remarks: Site ID # 14731. RBCA Classification 3BE5. Inactive.

Map ID
Direction
Distance
Elevation

MAP FINDINGS

Site

Database(s)

EDR ID Number
EPA ID Number

332
East
1/8-1/4
0.171 mi.
902 ft.

HD SUPPLY ELECTRICAL HG005H
4510 DORCHESTER RD
CHARLESTON, SC 29405

RCRA-VSQG 1010331995
SCR000768622

Actual:
35 ft.

RCRA-VSQG:

Date form received by agency:2008-01-29 00:00:00.0

Focus Map:
12

Facility name: HD SUPPLY ELECTRICAL HG005H

Facility address: 4510 DORCHESTER RD
CHARLESTON, SC 29405

EPA ID: SCR000768622

Mailing address: CUMBERLAND BLVD STE 1700
ATLANTA, GA 30339

Contact: MARTY LASKEY

Contact address: CUMBERLAND BLVD STE 1700
ATLANTA, GA 30339

Contact country: US

Contact telephone: 770-852-9073

Contact email: Not reported

EPA Region: 04

Land type: Private

Classification: Conditionally Exempt Small Quantity Generator

Description: Handler: generates 100 kg or less of hazardous waste per calendar month, and accumulates 1000 kg or less of hazardous waste at any time; or generates 1 kg or less of acutely hazardous waste per calendar month, and accumulates at any time: 1 kg or less of acutely hazardous waste; or 100 kg or less of any residue or contaminated soil, waste or other debris resulting from the cleanup of a spill, into or on any land or water, of acutely hazardous waste; or generates 100 kg or less of any residue or contaminated soil, waste or other debris resulting from the cleanup of a spill, into or on any land or water, of acutely hazardous waste during any calendar month, and accumulates at any time: 1 kg or less of acutely hazardous waste; or 100 kg or less of any residue or contaminated soil, waste or other debris resulting from the cleanup of a spill, into or on any land or water, of acutely hazardous waste

Owner/Operator Summary:

Owner/operator name: HOME DEPOT USA INC

Owner/operator address: PACES FERRY RD
ATLANTA, GA 30339

Owner/operator country: US

Owner/operator telephone: 770-433-8211

Owner/operator email: Not reported

Owner/operator fax: Not reported

Owner/operator extension: Not reported

Legal status: Private

Owner/Operator Type: Operator

Owner/Op start date: 2006-12-11 00:00:00.

Owner/Op end date: 2007-08-31 00:00:00.

Owner/operator name: HD SUPPLY ELECTRICAL LTD

Owner/operator address: CUMBERLAND BLVD
ATLANTA, GA 30339

Owner/operator country: US

Owner/operator telephone: 770-852-9073

Owner/operator email: Not reported

Owner/operator fax: Not reported

Map ID
Direction
Distance
Elevation

MAP FINDINGS

Site

Database(s)

EDR ID Number
EPA ID Number

HD SUPPLY ELECTRICAL HG005H (Continued)

1010331995

Owner/operator extension: Not reported
Legal status: Private
Owner/Operator Type: Owner
Owner/Op start date: 2007-08-31 00:00:00.
Owner/Op end date: Not reported

Owner/operator name: HD SUPPLY ELECTRICAL LTD
Owner/operator address: CUMBERLAND BLVD
ATLANTA, GA 30339

Owner/operator country: US
Owner/operator telephone: 770-852-9073
Owner/operator email: Not reported
Owner/operator fax: Not reported
Owner/operator extension: Not reported
Legal status: Private
Owner/Operator Type: Operator
Owner/Op start date: 2007-08-31 00:00:00.
Owner/Op end date: Not reported

Owner/operator name: HOME DEPOT USA INC
Owner/operator address: PACES FERRY RD
ATLANTA, GA 30339

Owner/operator country: US
Owner/operator telephone: 770-433-8211
Owner/operator email: Not reported
Owner/operator fax: Not reported
Owner/operator extension: Not reported
Legal status: Indian
Owner/Operator Type: Owner
Owner/Op start date: 2006-12-11 00:00:00.
Owner/Op end date: 2007-08-31 00:00:00.

Handler Activities Summary:

U.S. importer of hazardous waste: No
Mixed waste (haz. and radioactive): No
Recycler of hazardous waste: No
Transporter of hazardous waste: No
Treater, storer or disposer of HW: No
Underground injection activity: No
On-site burner exemption: No
Furnace exemption: No
Used oil fuel burner: No
Used oil processor: No
User oil refiner: No
Used oil fuel marketer to burner: No
Used oil Specification marketer: No
Used oil transfer facility: No
Used oil transporter: No

Historical Generators:

Date form received by agency: 2006-12-11 00:00:00.0
Site name: HUGHES SUPPLY HOHG0054
Classification: Conditionally Exempt Small Quantity Generator

Hazardous Waste Summary:

Map ID
Direction
Distance
Elevation

MAP FINDINGS

Site

Database(s)

EDR ID Number
EPA ID Number

HD SUPPLY ELECTRICAL HG005H (Continued)

1010331995

- . Waste code: D001
 - . Waste name: IGNITABLE WASTE

 - . Waste code: D002
 - . Waste name: CORROSIVE WASTE

 - . Waste code: D009
 - . Waste name: MERCURY

 - . Waste code: D018
 - . Waste name: BENZENE

 - . Waste code: D035
 - . Waste name: METHYL ETHYL KETONE
- Violation Status: No violations found

**333
NW
1/8-1/4
0.173 mi.
916 ft.**

**WESTVACO-CHSTN CO DUMP
CHARLESTON (County), SC**

**SC SWF/LF S108237803
N/A**

**Actual:
51 ft.
Focus Map:
4**

LF:
Name: WESTVACO-CHSTN CO DUMP
Address: Not reported
City,State,Zip: SC
Mailing Address: Not reported
Mailing State: Not reported
Mailing City: Not reported
Mailing Zip: 0
Facility ID: Not reported
Rate Restriction: Not reported
Rate Units: Not reported
Cap Units: Not reported
Online Data: MSW
GW Mod Reqd: Not reported
EQC Region: Low Country
EQC Region Office: Charleston
Total Capacity: Not reported
Status: Not Active
Class: Not reported
UTM-E: 590817.8125
UTM-N: 3641084.5
Contact Name: Not reported
Contact Phone: Not reported

**BX334
SSW
1/8-1/4
0.178 mi.
941 ft.**

**GEL LABORATORIES LLC
2040 SAVAGE ROAD
CHARLESTON, SC 29407
Site 1 of 4 in cluster BX**

**RCRA-SQG 1000212772
PADS SCD982159212**

**Actual:
19 ft.
Focus Map:
19**

RCRA-SQG:
Date form received by agency:2019-01-17 00:00:00.0
Facility name: GEL LABORATORIES LLC
Facility address: 2040 SAVAGE ROAD

Map ID
Direction
Distance
Elevation

MAP FINDINGS

Site

Database(s)

EDR ID Number
EPA ID Number

GEL LABORATORIES LLC (Continued)

1000212772

CHARLESTON, SC 29414
EPA ID: SCD982159212
Mailing address: PO BOX 30712
CHARLESTON, SC 29417
Contact: GEORGE MCABEE
Contact address: SAVAGE RD
CHARLESTON, SC 29407
Contact country: US
Contact telephone: 843-556-8171
Contact email: Not reported
EPA Region: 04
Land type: Private
Classification: Small Small Quantity Generator
Description: Handler: generates more than 100 and less than 1000 kg of hazardous waste during any calendar month and accumulates less than 6000 kg of hazardous waste at any time; or generates 100 kg or less of hazardous waste during any calendar month, and accumulates more than 1000 kg of hazardous waste at any time

Owner/Operator Summary:

Owner/operator name: K STELLING, J STELLING, D EARNST
Owner/operator address: 2040 SAVAGE RD
CHARLESTON, SC 29407
Owner/operator country: US
Owner/operator telephone: 843-556-8171
Owner/operator email: Not reported
Owner/operator fax: Not reported
Owner/operator extension: Not reported
Legal status: Private
Owner/Operator Type: Owner
Owner/Op start date: 2001-03-30 00:00:00.
Owner/Op end date: Not reported

Owner/operator name: K STELLING, J STELLING, D EARNST
Owner/operator address: SAVAGE RD
CHARLESTON, SC 29407
Owner/operator country: US
Owner/operator telephone: 843-556-8171
Owner/operator email: Not reported
Owner/operator fax: Not reported
Owner/operator extension: Not reported
Legal status: Private
Owner/Operator Type: Operator
Owner/Op start date: 2003-01-15 00:00:00.
Owner/Op end date: Not reported

Handler Activities Summary:

U.S. importer of hazardous waste: No
Mixed waste (haz. and radioactive): No
Recycler of hazardous waste: No
Transporter of hazardous waste: No
Treater, storer or disposer of HW: No
Underground injection activity: No
On-site burner exemption: No
Furnace exemption: No
Used oil fuel burner: No

Map ID
Direction
Distance
Elevation

MAP FINDINGS

Site

Database(s)

EDR ID Number
EPA ID Number

GEL LABORATORIES LLC (Continued)

1000212772

Used oil processor: No
User oil refiner: No
Used oil fuel marketer to burner: No
Used oil Specification marketer: No
Used oil transfer facility: No
Used oil transporter: No

Historical Generators:

Date form received by agency:2018-01-16 00:00:00.0
Site name: GEL LABORATORIES LLC
Classification: Small Quantity Generator

Date form received by agency:2017-01-20 00:00:00.0
Site name: GEL LABORATORIES LLC
Classification: Small Quantity Generator

Date form received by agency:2016-01-12 00:00:00.0
Site name: GEL LABORATORIES LLC
Classification: Small Quantity Generator

Date form received by agency:2015-01-12 00:00:00.0
Site name: GEL LABORATORIES LLC
Classification: Small Quantity Generator

Date form received by agency:2015-01-12 00:00:00.0
Site name: GEL LABORATORIES LLC
Classification: Small Quantity Generator

Date form received by agency:2014-01-15 00:00:00.0
Site name: GEL LABORATORIES LLC
Classification: Small Quantity Generator

Date form received by agency:2013-01-09 00:00:00.0
Site name: GEL LABORATORIES LLC
Classification: Small Quantity Generator

Date form received by agency:2012-01-17 00:00:00.0
Site name: GEL LABORATORIES LLC
Classification: Small Quantity Generator

Date form received by agency:2011-01-05 00:00:00.0
Site name: GEL LABORATORIES LLC
Classification: Small Quantity Generator

Date form received by agency:2010-01-25 00:00:00.0
Site name: GEL LABORATORIES LLC
Classification: Small Quantity Generator

Date form received by agency:2007-01-17 00:00:00.0
Site name: GEL LABORATORIES LLC
Classification: Small Quantity Generator

Date form received by agency:2003-01-15 00:00:00.0
Site name: GENERAL ENGINEERING LABORATORIES
Classification: Small Quantity Generator

Date form received by agency:2002-01-07 00:00:00.0

Map ID
Direction
Distance
Elevation

MAP FINDINGS

Site

Database(s)

EDR ID Number
EPA ID Number

GEL LABORATORIES LLC (Continued)

1000212772

Site name: GENERAL ENGINEERING LABORATORIES
Classification: Small Quantity Generator

Date form received by agency:2000-12-11 00:00:00.0
Site name: GENERAL ENGINEERING LABORATORIES
Classification: Small Quantity Generator

Date form received by agency:1996-03-22 00:00:00.0
Site name: GENERAL ENGINEERING LABORATORIES
Classification: Small Quantity Generator

Hazardous Waste Summary:

- . Waste code: F002
- . Waste name: THE FOLLOWING SPENT HALOGENATED SOLVENTS: TETRACHLOROETHYLENE, METHYLENE CHLORIDE, TRICHLOROETHYLENE, 1,1,1-TRICHLOROETHANE, CHLOROBENZENE, 1,1,2-TRICHLORO-1,2,2-TRIFLUOROETHANE, ORTHO-DICHLOROBENZENE, TRICHLOROFLUOROMETHANE, AND 1,1,2, TRICHLOROETHANE; ALL SPENT SOLVENT MIXTURES/BLENDS CONTAINING, BEFORE USE, A TOTAL OF TEN PERCENT OR MORE (BY VOLUME) OF ONE OR MORE OF THE ABOVE HALOGENATED SOLVENTS OR THOSE SOLVENTS LISTED IN F001, F004, AND F005; AND STILL BOTTOMS FROM THE RECOVERY OF THESE SPENT SOLVENTS AND SPENT SOLVENT MIXTURES.

- . Waste code: F003
- . Waste name: THE FOLLOWING SPENT NONHALOGENATED SOLVENTS: XYLENE, ACETONE, ETHYL ACETATE, ETHYL BENZENE, ETHYL ETHER, METHYL ISOBUTYL KETONE, N-BUTYL ALCOHOL, CYCLOHEXANONE, AND METHANOL; ALL SPENT SOLVENT MIXTURES/BLENDS CONTAINING, BEFORE USE, ONLY THE ABOVE SPENT NONHALOGENATED SOLVENTS; AND ALL SPENT SOLVENT MIXTURES/BLENDS CONTAINING, BEFORE USE, ONE OR MORE OF THE ABOVE NONHALOGENATED SOLVENTS, AND A TOTAL OF TEN PERCENT OR MORE (BY VOLUME) OF ONE OR MORE OF THOSE SOLVENTS LISTED IN F001, F002, F004, AND F005; AND STILL BOTTOMS FROM THE RECOVERY OF THESE SPENT SOLVENTS AND SPENT SOLVENT MIXTURES.

- . Waste code: F005
- . Waste name: THE FOLLOWING SPENT NONHALOGENATED SOLVENTS: TOLUENE, METHYL ETHYL KETONE, CARBON DISULFIDE, ISOBUTANOL, PYRIDINE, BENZENE, 2-ETHOXYETHANOL, AND 2-NITROPROPANE; ALL SPENT SOLVENT MIXTURES/BLENDS CONTAINING, BEFORE USE, A TOTAL OF TEN PERCENT OR MORE (BY VOLUME) OF ONE OR MORE OF THE ABOVE NONHALOGENATED SOLVENTS OR THOSE SOLVENTS LISTED IN F001, F002, OR F004; AND STILL BOTTOMS FROM THE RECOVERY OF THESE SPENT SOLVENTS AND SPENT SOLVENT MIXTURES.

- . Waste code: F006
- . Waste name: WASTEWATER TREATMENT SLUDGES FROM ELECTROPLATING OPERATIONS, EXCEPT FROM THE FOLLOWING PROCESSES: (1) SULFURIC ACID ANODIZING OF ALUMINUM; (2) TIN PLATING ON CARBON STEEL; (3) ZINC PLATING (SEGREGATED BASIS) ON CARBON STEEL; (4) ALUMINUM OR ZINC-ALUMINUM PLATING ON CARBON STEEL; (5) CLEANING/STRIPPING ASSOCIATED WITH TIN, ZINC, AND ALUMINUM PLATING ON CARBON STEEL; AND (6) CHEMICAL ETCHING AND MILLING OF ALUMINUM.

- . Waste code: F007
- . Waste name: SPENT CYANIDE PLATING BATH SOLUTIONS FROM ELECTROPLATING OPERATIONS.

Map ID
Direction
Distance
Elevation

MAP FINDINGS

Site

Database(s)

EDR ID Number
EPA ID Number

GEL LABORATORIES LLC (Continued)

1000212772

- . Waste code: F008
- . Waste name: PLATING BATH RESIDUES FROM THE BOTTOM OF PLATING BATHS FROM ELECTROPLATING OPERATIONS IN WHICH CYANIDES ARE USED IN THE PROCESS.

- . Waste code: F009
- . Waste name: SPENT STRIPPING AND CLEANING BATH SOLUTIONS FROM ELECTROPLATING OPERATIONS IN WHICH CYANIDES ARE USED IN THE PROCESS.

Facility Has Received Notices of Violations:

Regulation violated: SR - 262.20(a)
Area of violation: Generators - Manifest
Date violation determined: 2000-11-29 00:00:00.0
Date achieved compliance: 2001-05-17 00:00:00.0
Violation lead agency: State
Enforcement action: COMPLIANCE EVALUATION INSPECTION ON-SITE
Enforcement action date: 2001-01-24 00:00:00.0
Enf. disposition status: Not reported
Enf. disp. status date: Not reported
Enforcement lead agency: State
Proposed penalty amount: Not reported
Final penalty amount: Not reported
Paid penalty amount: Not reported

Regulation violated: SR - 262.20(a)
Area of violation: Generators - Manifest
Date violation determined: 2000-11-29 00:00:00.0
Date achieved compliance: 2001-05-17 00:00:00.0
Violation lead agency: State
Enforcement action: COMPLIANCE EVALUATION INSPECTION ON-SITE
Enforcement action date: 2001-02-27 00:00:00.0
Enf. disposition status: Not reported
Enf. disp. status date: Not reported
Enforcement lead agency: State
Proposed penalty amount: Not reported
Final penalty amount: Not reported
Paid penalty amount: Not reported

Regulation violated: SR - 262.13(d)
Area of violation: Generators - Records/Reporting
Date violation determined: 2000-11-29 00:00:00.0
Date achieved compliance: 2001-05-17 00:00:00.0
Violation lead agency: State
Enforcement action: COMPLIANCE EVALUATION INSPECTION ON-SITE
Enforcement action date: 2001-05-17 00:00:00.0
Enf. disposition status: Not reported
Enf. disp. status date: Not reported
Enforcement lead agency: State
Proposed penalty amount: Not reported
Final penalty amount: Not reported
Paid penalty amount: Not reported

Regulation violated: SR - 262.13(d)
Area of violation: Generators - Records/Reporting
Date violation determined: 2000-11-29 00:00:00.0
Date achieved compliance: 2001-05-17 00:00:00.0
Violation lead agency: State
Enforcement action: COMPLIANCE EVALUATION INSPECTION ON-SITE

Map ID
Direction
Distance
Elevation

MAP FINDINGS

Site

Database(s)

EDR ID Number
EPA ID Number

GEL LABORATORIES LLC (Continued)

1000212772

Enforcement action date: 2001-02-27 00:00:00.0
Enf. disposition status: Not reported
Enf. disp. status date: Not reported
Enforcement lead agency: State
Proposed penalty amount: Not reported
Final penalty amount: Not reported
Paid penalty amount: Not reported

Regulation violated: SR - 262.41
Area of violation: Generators - Records/Reporting
Date violation determined: 2000-11-29 00:00:00.0
Date achieved compliance: 2001-05-17 00:00:00.0
Violation lead agency: State
Enforcement action: COMPLIANCE EVALUATION INSPECTION ON-SITE
Enforcement action date: 2001-02-27 00:00:00.0
Enf. disposition status: Not reported
Enf. disp. status date: Not reported
Enforcement lead agency: State
Proposed penalty amount: Not reported
Final penalty amount: Not reported
Paid penalty amount: Not reported

Regulation violated: SR - 262.41
Area of violation: Generators - Records/Reporting
Date violation determined: 2000-11-29 00:00:00.0
Date achieved compliance: 2001-05-17 00:00:00.0
Violation lead agency: State
Enforcement action: COMPLIANCE EVALUATION INSPECTION ON-SITE
Enforcement action date: 2001-05-17 00:00:00.0
Enf. disposition status: Not reported
Enf. disp. status date: Not reported
Enforcement lead agency: State
Proposed penalty amount: Not reported
Final penalty amount: Not reported
Paid penalty amount: Not reported

Regulation violated: SR - 265.51-56
Area of violation: Generators - General
Date violation determined: 2000-11-29 00:00:00.0
Date achieved compliance: 2001-05-17 00:00:00.0
Violation lead agency: State
Enforcement action: COMPLIANCE EVALUATION INSPECTION ON-SITE
Enforcement action date: 2001-05-17 00:00:00.0
Enf. disposition status: Not reported
Enf. disp. status date: Not reported
Enforcement lead agency: State
Proposed penalty amount: Not reported
Final penalty amount: Not reported
Paid penalty amount: Not reported

Regulation violated: SR - 262.41
Area of violation: Generators - Records/Reporting
Date violation determined: 2000-11-29 00:00:00.0
Date achieved compliance: 2001-05-17 00:00:00.0
Violation lead agency: State
Enforcement action: COMPLIANCE EVALUATION INSPECTION ON-SITE
Enforcement action date: 2001-01-24 00:00:00.0

Map ID
Direction
Distance
Elevation

MAP FINDINGS

Site

Database(s)

EDR ID Number
EPA ID Number

GEL LABORATORIES LLC (Continued)

1000212772

Enf. disposition status: Not reported
Enf. disp. status date: Not reported
Enforcement lead agency: State
Proposed penalty amount: Not reported
Final penalty amount: Not reported
Paid penalty amount: Not reported

Regulation violated: SR - 262.13(d)
Area of violation: Generators - Records/Reporting
Date violation determined: 2000-11-29 00:00:00.0
Date achieved compliance: 2001-05-17 00:00:00.0
Violation lead agency: State
Enforcement action: COMPLIANCE EVALUATION INSPECTION ON-SITE
Enforcement action date: 2001-01-24 00:00:00.0
Enf. disposition status: Not reported
Enf. disp. status date: Not reported
Enforcement lead agency: State
Proposed penalty amount: Not reported
Final penalty amount: Not reported
Paid penalty amount: Not reported

Regulation violated: SR - 265.51-56
Area of violation: Generators - General
Date violation determined: 2000-11-29 00:00:00.0
Date achieved compliance: 2001-05-17 00:00:00.0
Violation lead agency: State
Enforcement action: COMPLIANCE EVALUATION INSPECTION ON-SITE
Enforcement action date: 2001-01-24 00:00:00.0
Enf. disposition status: Not reported
Enf. disp. status date: Not reported
Enforcement lead agency: State
Proposed penalty amount: Not reported
Final penalty amount: Not reported
Paid penalty amount: Not reported

Regulation violated: SR - 265.51-56
Area of violation: Generators - General
Date violation determined: 2000-11-29 00:00:00.0
Date achieved compliance: 2001-05-17 00:00:00.0
Violation lead agency: State
Enforcement action: COMPLIANCE EVALUATION INSPECTION ON-SITE
Enforcement action date: 2001-02-27 00:00:00.0
Enf. disposition status: Not reported
Enf. disp. status date: Not reported
Enforcement lead agency: State
Proposed penalty amount: Not reported
Final penalty amount: Not reported
Paid penalty amount: Not reported

Regulation violated: SR - 262.20(a)
Area of violation: Generators - Manifest
Date violation determined: 2000-11-29 00:00:00.0
Date achieved compliance: 2001-05-17 00:00:00.0
Violation lead agency: State
Enforcement action: COMPLIANCE EVALUATION INSPECTION ON-SITE
Enforcement action date: 2001-05-17 00:00:00.0
Enf. disposition status: Not reported

Map ID
Direction
Distance
Elevation

MAP FINDINGS

Site

Database(s)

EDR ID Number
EPA ID Number

GEL LABORATORIES LLC (Continued)

1000212772

Enf. disp. status date: Not reported
Enforcement lead agency: State
Proposed penalty amount: Not reported
Final penalty amount: Not reported
Paid penalty amount: Not reported

Evaluation Action Summary:

Evaluation date: 2000-11-29 00:00:00.0
Evaluation: WRITTEN INFORMAL
Area of violation: Generators - Manifest
Date achieved compliance: 2001-05-17 00:00:00.0
Evaluation lead agency: State

Evaluation date: 2000-11-29 00:00:00.0
Evaluation: WRITTEN INFORMAL
Area of violation: Generators - General
Date achieved compliance: 2001-05-17 00:00:00.0
Evaluation lead agency: State

Evaluation date: 2000-11-29 00:00:00.0
Evaluation: WRITTEN INFORMAL
Area of violation: Generators - Records/Reporting
Date achieved compliance: 2001-05-17 00:00:00.0
Evaluation lead agency: State

PADS:

Name: GEL LABORATORIES LLC
Address: 2040 SAVAGE ROAD
Address 2: Not reported
City, State, Zip: CHARLESTON, SC 29407
EDR ID: 1000212772
EPAID: SCD982159212
Region: 4
Generator: Y
Storer: N
Disposer: N
Transporter: N
Smelter: N
Research Facility: N
Mailing Address: PO BOX 30712
Mailing Address 2: Not reported
Mailing City: CHARLESTON
Mailing State: SC
Mailing Zip: 29417
Mailing Country: US
Owner Name: THE GEL GROUP INC.
Certification Date: 06/12/2008
Contact Name: GEORGE MCABEE
Contact Title: FACILITY MGR.
Contact Telephone: 843-556-8171
Contact Text: 4452
Contact Email: Not reported

Map ID
 Direction
 Distance
 Elevation

MAP FINDINGS

Site

Database(s)

EDR ID Number
 EPA ID Number

BX335 **GEL GROUP, INC.**
SSW **2040 SAVAGE ROAD**
1/8-1/4 **CHARLESTON, SC 29407**
0.178 mi.
941 ft. **Site 2 of 4 in cluster BX**

OH SWRCY **S120929717**
N/A

Actual: SWRCY:
19 ft. Name: GEL GROUP, INC.
Focus Map: Address: 2040 SAVAGE ROAD
19 City,State,Zip: CHARLESTON, SC 29407
 Facility Type: Not reported
 Owner Type: Not reported
 Contact Name: Not reported
 Contact Phone: 8435568171
 Materials Accepted: Not reported
 Address line2: Not reported
 Phone number2: Not reported
 Fax number: 8437661178
 E_mail address: Not reported
 Vendor ID: 766
 Category ID: Commercial Environmental Laboratories
 Web URL: www.gel.com/companies/gel
 Has coverage area: Y
 Description: Not reported

BX336 **ENVIRONMENTAL PHYSICS INC**
SSW **2040 SAVAGE RD**
1/8-1/4 **CHARLESTON, SC 29414**
0.178 mi.
941 ft. **Site 3 of 4 in cluster BX**

RCRA NonGen / NLR **1004780911**
FINDS **SCR000002915**
ECHO

Actual: RCRA NonGen / NLR:
19 ft. Date form received by agency:2002-03-27 00:00:00.0
Focus Map: Facility name: ENVIRONMENTAL PHYSICS INC
19 Facility address: 2040 SAVAGE RD
 CHARLESTON, SC 29414
 EPA ID: SCR000002915
 Mailing address: SAVAGE RD
 CHARLESTON, SC 29414
 Contact: GEORGE GREENE
 Contact address: 2040 SAVAGE RD
 CHARLESTON, SC 29414
 Contact country: US
 Contact telephone: 803-556-8171
 Contact email: Not reported
 EPA Region: 04
 Classification: Non-Generator
 Description: Handler: Non-Generators do not presently generate hazardous waste

Owner/Operator Summary:
 Owner/operator name: GEORGE C & MILLY F GREENE
 Owner/operator address: 134 E EDGEWATER DR
 CHARLESTON, SC 29407
 Owner/operator country: Not reported
 Owner/operator telephone: 999-999-9999
 Owner/operator email: Not reported
 Owner/operator fax: Not reported
 Owner/operator extension: Not reported
 Legal status: Private

Map ID
Direction
Distance
Elevation

MAP FINDINGS

Site

Database(s)

EDR ID Number
EPA ID Number

ENVIRONMENTAL PHYSICS INC (Continued)

1004780911

Owner/Operator Type: Owner
Owner/Op start date: Not reported
Owner/Op end date: Not reported

Handler Activities Summary:

U.S. importer of hazardous waste: No
Mixed waste (haz. and radioactive): No
Recycler of hazardous waste: No
Transporter of hazardous waste: No
Treater, storer or disposer of HW: No
Underground injection activity: No
On-site burner exemption: No
Furnace exemption: No
Used oil fuel burner: No
Used oil processor: No
User oil refiner: No
Used oil fuel marketer to burner: No
Used oil Specification marketer: No
Used oil transfer facility: No
Used oil transporter: No

Historical Generators:

Date form received by agency:2000-12-11 00:00:00.0
Site name: ENVIRONMENTAL PHYSICS INC
Classification: Conditionally Exempt Small Quantity Generator

Date form received by agency:1996-04-12 00:00:00.0
Site name: ENVIRONMENTAL PHYSICS INC
Classification: Conditionally Exempt Small Quantity Generator

Hazardous Waste Summary:

. Waste code: D000
. Waste name: Not Defined

. Waste code: D001
. Waste name: IGNITABLE WASTE

. Waste code: F003
. Waste name: THE FOLLOWING SPENT NONHALOGENATED SOLVENTS: XYLENE, ACETONE, ETHYL ACETATE, ETHYL BENZENE, ETHYL ETHER, METHYL ISOBUTYL KETONE, N-BUTYL ALCOHOL, CYCLOHEXANONE, AND METHANOL; ALL SPENT SOLVENT MIXTURES/BLENDS CONTAINING, BEFORE USE, ONLY THE ABOVE SPENT NONHALOGENATED SOLVENTS; AND ALL SPENT SOLVENT MIXTURES/BLENDS CONTAINING, BEFORE USE, ONE OR MORE OF THE ABOVE NONHALOGENATED SOLVENTS, AND A TOTAL OF TEN PERCENT OR MORE (BY VOLUME) OF ONE OR MORE OF THOSE SOLVENTS LISTED IN F001, F002, F004, AND F005; AND STILL BOTTOMS FROM THE RECOVERY OF THESE SPENT SOLVENTS AND SPENT SOLVENT MIXTURES.

. Waste code: F005
. Waste name: THE FOLLOWING SPENT NONHALOGENATED SOLVENTS: TOLUENE, METHYL ETHYL KETONE, CARBON DISULFIDE, ISOBUTANOL, PYRIDINE, BENZENE, 2-ETHOXYETHANOL, AND 2-NITROPROPANE; ALL SPENT SOLVENT MIXTURES/BLENDS CONTAINING, BEFORE USE, A TOTAL OF TEN PERCENT OR MORE (BY VOLUME) OF ONE OR MORE OF THE ABOVE NONHALOGENATED SOLVENTS OR THOSE SOLVENTS

Map ID
Direction
Distance
Elevation

MAP FINDINGS

Site

Database(s)

EDR ID Number
EPA ID Number

ENVIRONMENTAL PHYSICS INC (Continued)

1004780911

LISTED IN F001, F002, OR F004; AND STILL BOTTOMS FROM THE RECOVERY OF THESE SPENT SOLVENTS AND SPENT SOLVENT MIXTURES.

Violation Status: No violations found

FINDS:

Registry ID: 110001675848
Facility URL: http://ofmpub.epa.gov/enviro/fii_query_detail_disp_program_facility?p_registry_id=110001675848

Environmental Interest/Information System:

SC-EFIS (South Carolina - Environmental Facility Information System) integrates information on environmental facilities, permits, violations, enforcement actions, and compliance activities needed to support regulatory requirements and target environmental quality improvements for the water, air, solid waste, and hazardous waste program areas. The EFIS was developed by the state of South Carolina and Maine joined their system in 2004.

RCRAInfo is a national information system that supports the Resource Conservation and Recovery Act (RCRA) program through the tracking of events and activities related to facilities that generate, transport, and treat, store, or dispose of hazardous waste. RCRAInfo allows RCRA program staff to track the notification, permit, compliance, and corrective action activities required under RCRA.

[Click this hyperlink](#) while viewing on your computer to access additional FINDS: detail in the EDR Site Report.

ECHO:

Envid: 1004780911
Registry ID: 110001675848
DFR URL: <http://echo.epa.gov/detailed-facility-report?fid=110001675848>

BX337
SSW
1/8-1/4
0.178 mi.
941 ft.

GENERAL ENGINEERING LABORATORIES
2040 SAVAGE RD
CHARLESTON, SC 29414
Site 4 of 4 in cluster BX

PA MANIFEST **S111773651**
N/A

Actual:
19 ft.

Manifest Details:

Focus Map:
19

Year: 2005
Manifest Number: PAH218850
Manifest Type: TSD Copy
Generator EPA Id: SCD982159212
Generator Date: 03/18/2005
Mailing Address: PO BOX 30712
Mailing City,St,Zip: CHARLESTON, SC 29417
Contact Name: Not reported
Contact Phone: 843-556-8171
TSD EPA Id: PAD085690592
TSD Date: 03/31/2005
TSD Facility Name: REPUBLIC ENVIRONMENTAL SYSTEMS
TSD Facility Address: 2869 SANDSTONE DR
TSD Facility City: HATFIELD
TSD Facility State: PA
Facility Telephone: Not reported
Page Number: 1
Line Number: 4
Waste Number: D009

Map ID
Direction
Distance
Elevation

MAP FINDINGS

Site

Database(s)

EDR ID Number
EPA ID Number

GENERAL ENGINEERING LABORATORIES (Continued)

S111773651

Container Number: 1
Container Type: Fiberboard or plastic drums, barrels, kegs
Waste Quantity: 29
Unit: Pounds
Handling Code: Not reported
TSP EPA Id: NJD054126164
Date TSP Sig: 03/18/2005

Year: 2005
Manifest Number: PAH218850
Manifest Type: TSD Copy
Generator EPA Id: SCD982159212
Generator Date: 03/18/2005
Mailing Address: PO BOX 30712
Mailing City, St, Zip: CHARLESTON, SC 29417
Contact Name: Not reported
Contact Phone: 843-556-8171
TSD EPA Id: PAD085690592
TSD Date: 03/31/2005
TSD Facility Name: REPUBLIC ENVIRONMENTAL SYSTEMS
TSD Facility Address: 2869 SANDSTONE DR
TSD Facility City: HATFIELD
TSD Facility State: PA
Facility Telephone: Not reported
Page Number: 1
Line Number: 3
Waste Number: D003
Container Number: 1
Container Type: Fiberboard or plastic drums, barrels, kegs
Waste Quantity: 12
Unit: Pounds
Handling Code: Not reported
TSP EPA Id: NJD054126164
Date TSP Sig: 03/18/2005

Year: 2005
Manifest Number: PAG313194
Manifest Type: TSD Copy
Generator EPA Id: SCD982159212
Generator Date: 03/18/2005
Mailing Address: PO BOX 30712
Mailing City, St, Zip: CHARLESTON, SC 29417
Contact Name: Not reported
Contact Phone: 843-556-8171
TSD EPA Id: PAD085690592
TSD Date: 03/31/2005
TSD Facility Name: REPUBLIC ENVIRONMENTAL SYSTEMS
TSD Facility Address: 2869 SANDSTONE DR
TSD Facility City: HATFIELD
TSD Facility State: PA
Facility Telephone: Not reported
Page Number: 1
Line Number: 3
Waste Number: D006
Container Number: 1
Container Type: Fiberboard or plastic drums, barrels, kegs
Waste Quantity: 30

Map ID
Direction
Distance
Elevation

MAP FINDINGS

Site

Database(s)

EDR ID Number
EPA ID Number

GENERAL ENGINEERING LABORATORIES (Continued)

S111773651

Unit: Pounds
Handling Code: Not reported
TSP EPA Id: NJD054126164
Date TSP Sig: 03/18/2005

Year: 2005
Manifest Number: PAH218849
Manifest Type: TSD Copy
Generator EPA Id: SCD982159212
Generator Date: 03/18/2005
Mailing Address: PO BOX 30712
Mailing City, St, Zip: CHARLESTON, SC 29417
Contact Name: Not reported
Contact Phone: 843-556-8171
TSD EPA Id: PAD085690592
TSD Date: 03/31/2005
TSD Facility Name: REPUBLIC ENVIRONMENTAL SYSTEMS
TSD Facility Address: 2869 SANDSTONE DR
TSD Facility City: HATFIELD
TSD Facility State: PA
Facility Telephone: Not reported
Page Number: 1
Line Number: 3
Waste Number: D007
Container Number: 1
Container Type: Fiberboard or plastic drums, barrels, kegs
Waste Quantity: 26
Unit: Pounds
Handling Code: Not reported
TSP EPA Id: NJD054126164
Date TSP Sig: 03/18/2005

Year: 2005
Manifest Number: PAG313194
Manifest Type: TSD Copy
Generator EPA Id: SCD982159212
Generator Date: 03/18/2005
Mailing Address: PO BOX 30712
Mailing City, St, Zip: CHARLESTON, SC 29417
Contact Name: Not reported
Contact Phone: 843-556-8171
TSD EPA Id: PAD085690592
TSD Date: 03/31/2005
TSD Facility Name: REPUBLIC ENVIRONMENTAL SYSTEMS
TSD Facility Address: 2869 SANDSTONE DR
TSD Facility City: HATFIELD
TSD Facility State: PA
Facility Telephone: Not reported
Page Number: 1
Line Number: 4
Waste Number: D002
Container Number: 1
Container Type: Fiberboard or plastic drums, barrels, kegs
Waste Quantity: 25
Unit: Pounds
Handling Code: Not reported
TSP EPA Id: NJD054126164

Map ID
Direction
Distance
Elevation

MAP FINDINGS

Site

Database(s)

EDR ID Number
EPA ID Number

GENERAL ENGINEERING LABORATORIES (Continued)

S111773651

Date TSP Sig: 03/18/2005

Year: 2005
Manifest Number: PAG313194
Manifest Type: TSD Copy
Generator EPA Id: SCD982159212
Generator Date: 03/18/2005
Mailing Address: PO BOX 30712
Mailing City,St,Zip: CHARLESTON, SC 29417
Contact Name: Not reported
Contact Phone: 843-556-8171
TSD EPA Id: PAD085690592
TSD Date: 03/31/2005
TSD Facility Name: REPUBLIC ENVIRONMENTAL SYSTEMS
TSD Facility Address: 2869 SANDSTONE DR
TSD Facility City: HATFIELD
TSD Facility State: PA
Facility Telephone: Not reported
Page Number: 1
Line Number: 1
Waste Number: D001
Container Number: 1
Container Type: Fiberboard or plastic drums, barrels, kegs
Waste Quantity: 53
Unit: Pounds
Handling Code: Not reported
TSP EPA Id: NJD054126164
Date TSP Sig: 03/18/2005

Year: 2005
Manifest Number: PAG313194
Manifest Type: TSD Copy
Generator EPA Id: SCD982159212
Generator Date: 03/18/2005
Mailing Address: PO BOX 30712
Mailing City,St,Zip: CHARLESTON, SC 29417
Contact Name: Not reported
Contact Phone: 843-556-8171
TSD EPA Id: PAD085690592
TSD Date: 03/31/2005
TSD Facility Name: REPUBLIC ENVIRONMENTAL SYSTEMS
TSD Facility Address: 2869 SANDSTONE DR
TSD Facility City: HATFIELD
TSD Facility State: PA
Facility Telephone: Not reported
Page Number: 1
Line Number: 1
Waste Number: U220
Container Number: 1
Container Type: Fiberboard or plastic drums, barrels, kegs
Waste Quantity: 53
Unit: Pounds
Handling Code: Not reported
TSP EPA Id: NJD054126164
Date TSP Sig: 03/18/2005

Year: 2005

Map ID
Direction
Distance
Elevation

MAP FINDINGS

Site

Database(s)

EDR ID Number
EPA ID Number

GENERAL ENGINEERING LABORATORIES (Continued)

S111773651

Manifest Number: PAH218850
Manifest Type: TSD Copy
Generator EPA Id: SCD982159212
Generator Date: 03/18/2005
Mailing Address: PO BOX 30712
Mailing City, St, Zip: CHARLESTON, SC 29417
Contact Name: Not reported
Contact Phone: 843-556-8171
TSD EPA Id: PAD085690592
TSD Date: 03/31/2005
TSD Facility Name: REPUBLIC ENVIRONMENTAL SYSTEMS
TSD Facility Address: 2869 SANDSTONE DR
TSD Facility City: HATFIELD
TSD Facility State: PA
Facility Telephone: Not reported
Page Number: 1
Line Number: 1
Waste Number: D002
Container Number: 1
Container Type: Fiberboard or plastic drums, barrels, kegs
Waste Quantity: 17
Unit: Pounds
Handling Code: Not reported
TSP EPA Id: NJD054126164
Date TSP Sig: 03/18/2005

Year: 2005
Manifest Number: PAG313194
Manifest Type: TSD Copy
Generator EPA Id: SCD982159212
Generator Date: 03/18/2005
Mailing Address: PO BOX 30712
Mailing City, St, Zip: CHARLESTON, SC 29417
Contact Name: Not reported
Contact Phone: 843-556-8171
TSD EPA Id: PAD085690592
TSD Date: 03/31/2005
TSD Facility Name: REPUBLIC ENVIRONMENTAL SYSTEMS
TSD Facility Address: 2869 SANDSTONE DR
TSD Facility City: HATFIELD
TSD Facility State: PA
Facility Telephone: Not reported
Page Number: 1
Line Number: 2
Waste Number: D001
Container Number: 1
Container Type: Fiberboard or plastic drums, barrels, kegs
Waste Quantity: 37
Unit: Pounds
Handling Code: Not reported
TSP EPA Id: NJD054126164
Date TSP Sig: 03/18/2005

Year: 2005
Manifest Number: PAG313194
Manifest Type: TSD Copy
Generator EPA Id: SCD982159212

Map ID
Direction
Distance
Elevation

MAP FINDINGS

Site

Database(s)

EDR ID Number
EPA ID Number

GENERAL ENGINEERING LABORATORIES (Continued)

S111773651

Generator Date: 03/18/2005
Mailing Address: PO BOX 30712
Mailing City,St,Zip: CHARLESTON, SC 29417
Contact Name: Not reported
Contact Phone: 843-556-8171
TSD EPA Id: PAD085690592
TSD Date: 03/31/2005
TSD Facility Name: REPUBLIC ENVIRONMENTAL SYSTEMS
TSD Facility Address: 2869 SANDSTONE DR
TSD Facility City: HATFIELD
TSD Facility State: PA
Facility Telephone: Not reported
Page Number: 1
Line Number: 1
Waste Number: U234
Container Number: 1
Container Type: Fiberboard or plastic drums, barrels, kegs
Waste Quantity: 53
Unit: Pounds
Handling Code: Not reported
TSP EPA Id: NJD054126164
Date TSP Sig: 03/18/2005

[Click this hyperlink](#) while viewing on your computer to access
24 additional PA_MANIFEST: record(s) in the EDR Site Report.

338
North
1/8-1/4
0.179 mi.
943 ft.

CHARLESTON NEWS CO
2556 OSCAR JOHNSON DR
CHARLESTON, SC

SC LUST **U004018062**
SC UST **N/A**
SC Financial Assurance

Actual:
42 ft.
Focus Map:
12

LUST:
Name: CHARLESTON NEWS CO
Address: 2556 OSCAR JOHNSON DR
City,State,Zip: CHARLESTON, SC 29405-6841
Release Number: 2
Facility ID: 01702
Release Status Number: Not reported
Substance: PETRO
Tank Owner Company Name: CHARLESTON NEWS CO
Tank Owner Last Name: Not reported
Tank Owner First name: Not reported
NFA Date: 11/20/1996
Tank Owner City: Not reported
Confirmed Date: Not reported
Release Date: 04/15/1996
EID: Not reported
Local Facility District: Not reported
SCRBCA Class Number: Not reported
Release Fin Type Code: Not reported
Qualified: Not reported
Release Source: Not reported
Local Fac Last Name: Not reported
Local Fac First Name: Not reported
User Name: CORLEYHR
Cleanup Initiated Date: 07/29/1996
Prefix: Not reported

Map ID
Direction
Distance
Elevation

MAP FINDINGS

Site

Database(s)

EDR ID Number
EPA ID Number

CHARLESTON NEWS CO (Continued)

U004018062

Total Score: 1

LUST:

Release Date: 04/15/1996
Cleanup Complete Date: 11/20/1996
Depth to Ground Water: Not reported
Ground Water Flow Direction: Not reported
Release Number: 2
Confirmed date: 07/29/1996
RP Name: CHARLESTON NEWS CO
RP Address: 2556 OSCAR JOHNSON DR
RP City: CHARLESTON
RP State: SC
RP Zip: 29405-6841
SCRBCA Class Code: CLASS3BF
Project Manager: CORLEY, H REED
Release Fin Type Code: WID

UST:

Name: CHARLESTON NEWS CO
Address: 2556 OSCAR JOHNSON DR
City: CHARLESTON
Facility ID: 01702
Permit: N 01702
Owner: CHARLESTON NEWS CO
Owner Address: 2556 OSCAR JOHNSON DR
Owner City, st, zip: CHARLESTON SC 29405-6841
Owner Phone: 803-744-1611

Tank ID: 1
Status: **Abandoned**
Capacity: 4000
Product: Gasoline
Calcage: 5

SC Financial Assurance 3:

Name: CHARLESTON NEWS CO
Address: 2556 OSCAR JOHNSON DR
City,State,Zip: CHARLESTON, SC 29405-6841
Owner Name: CHARLESTON NEWS CO
Owner Address: 2556 OSCAR JOHNSON DR
Owner City: CHARLESTON
Owner State: SC
Owner Zip: 29405-6841
Mechanism: None
Date Expired: Not reported
Bill: 0

Map ID
Direction
Distance
Elevation

MAP FINDINGS

Site

Database(s) EDR ID Number
EPA ID Number

BY339 **WHEELERS TEXACO**
ENE **1858 REMOUNT RD**
1/8-1/4 **HANAHAN, SC**
0.179 mi.
946 ft. **Site 1 of 3 in cluster BY**

SC LUST **U004018052**
SC UST **N/A**

Actual: **LUST:**
61 ft. Name: WHEELERS TEXACO
Focus Map: Address: 1858 REMOUNT RD
4 City,State,Zip: HANAHAN, SC 29406-2418
 Release Number: 1
 Facility ID: 01696
 Release Status Number: Not reported
 Substance: PETRO
 Tank Owner Company Name: WHEELER, RICHARD
 Tank Owner Last Name: Not reported
 Tank Owner First name: Not reported
 NFA Date: 08/26/1996
 Tank Owner City: Not reported
 Confirmed Date: Not reported
 Release Date: 01/03/1992
 EID: Not reported
 Local Facility District: Not reported
 SCRBCA Class Number: Not reported
 Release Fin Type Code: Not reported
 Qualified: Not reported
 Release Source: Not reported
 Local Fac Last Name: Not reported
 Local Fac First Name: Not reported
 User Name: THOMADL
 Cleanup Initiated Date: 03/23/1992
 Prefix: Not reported
 Total Score: Not reported

UST:
Name: WHEELERS TEXACO
Address: 1858 REMOUNT RD
City: HANAHAN
Facility ID: 01696
Permit: N 01696
Owner: WHEELER, RICHARD
Owner Address: 5802 WINDSOR CT
Owner City, st, zip: HANAHAN SC 29406-2418
Owner Phone: 803-744-2507

Tank ID: 1
Status: **Abandoned**
Capacity: 10000
Product: Gasoline
Calcage: 15

Name: WHEELERS TEXACO
Address: 1858 REMOUNT RD
City: HANAHAN

Tank ID: 2
Status: **Abandoned**
Capacity: 10000
Product: Gasoline

Map ID
Direction
Distance
Elevation

MAP FINDINGS

Site

Database(s)

EDR ID Number
EPA ID Number

WHEELERS TEXACO (Continued)

U004018052

Calcage: 15

Name: WHEELERS TEXACO
Address: 1858 REMOUNT RD
City: HANAHAN

Tank ID: 3
Status: Abandoned
Capacity: 4000
Product: Diesel fuel
Calcage: 10

Name: WHEELERS TEXACO
Address: 1858 REMOUNT RD
City: HANAHAN

Tank ID: 5
Status: Last used before 1974 and empty
Capacity: 550
Product: Waste oil, burnt oil, used oil
Calcage: 10

BY340
ENE
1/8-1/4
0.179 mi.
946 ft.

CVS PHARMACY 0487
1858 REMOUNT RD
HANAHAN, SC 29406
Site 2 of 3 in cluster BY

RCRA-VSQG 1014961154
SC MANIFEST SCR000773572

Actual:
61 ft.

RCRA-VSQG:

Date form received by agency:2019-01-25 00:00:00.0

Focus Map:
4

Facility name: CVS PHARMACY 0487
Facility address: 1858 REMOUNT RD
HANAHAN, SC 29406
EPA ID: SCR000773572
Mailing address: ONE CVS DR
WOONSOCKET, RI 02895
Contact: NICOLE WILKINSON
Contact address: ONE CVS DR
WOONSOCKET, RI 02895
Contact country: US
Contact telephone: 401-770-7132
Contact email: Not reported
EPA Region: 04

Land type: Private
Classification: Conditionally Exempt Small Quantity Generator
Description: Handler: generates 100 kg or less of hazardous waste per calendar month, and accumulates 1000 kg or less of hazardous waste at any time; or generates 1 kg or less of acutely hazardous waste per calendar month, and accumulates at any time: 1 kg or less of acutely hazardous waste; or 100 kg or less of any residue or contaminated soil, waste or other debris resulting from the cleanup of a spill, into or on any land or water, of acutely hazardous waste; or generates 100 kg or less of any residue or contaminated soil, waste or other debris resulting from the cleanup of a spill, into or on any land or water, of acutely hazardous waste during any calendar month, and accumulates at any time: 1 kg or less of acutely hazardous waste; or 100 kg or less of any residue or contaminated soil, waste or other debris resulting from the cleanup of a spill, into or on any land or water, of acutely

Map ID
Direction
Distance
Elevation

MAP FINDINGS

Site

Database(s)

EDR ID Number
EPA ID Number

CVS PHARMACY 0487 (Continued)

1014961154

hazardous waste

Owner/Operator Summary:

Owner/operator name: SC CVS PHARMACY INC
Owner/operator address: ONE CVS DR
WOONSOCKET, RI 02895
Owner/operator country: US
Owner/operator telephone: Not reported
Owner/operator email: Not reported
Owner/operator fax: Not reported
Owner/operator extension: Not reported
Legal status: Private
Owner/Operator Type: Owner
Owner/Op start date: 2009-12-31 00:00:00.
Owner/Op end date: Not reported

Owner/operator name: SC CVS PHARMACY LLC
Owner/operator address: ONE CVS DR
WOONSOCKET, RI 02895
Owner/operator country: US
Owner/operator telephone: Not reported
Owner/operator email: Not reported
Owner/operator fax: Not reported
Owner/operator extension: Not reported
Legal status: Private
Owner/Operator Type: Operator
Owner/Op start date: 2009-12-31 00:00:00.
Owner/Op end date: Not reported

Handler Activities Summary:

U.S. importer of hazardous waste: No
Mixed waste (haz. and radioactive): No
Recycler of hazardous waste: No
Transporter of hazardous waste: No
Treater, storer or disposer of HW: No
Underground injection activity: No
On-site burner exemption: No
Furnace exemption: No
Used oil fuel burner: No
Used oil processor: No
User oil refiner: No
Used oil fuel marketer to burner: No
Used oil Specification marketer: No
Used oil transfer facility: No
Used oil transporter: No

Historical Generators:

Date form received by agency:2017-01-01 00:00:00.0
Site name: CVS PHARMACY 0487
Classification: Large Quantity Generator

Date form received by agency:2016-01-01 00:00:00.0
Site name: CVS PHARMACY 0487
Classification: Large Quantity Generator

Date form received by agency:2015-01-05 00:00:00.0

Map ID
Direction
Distance
Elevation

MAP FINDINGS

Site

Database(s)

EDR ID Number
EPA ID Number

CVS PHARMACY 0487 (Continued)

1014961154

Site name: CVS PHARMACY 0487
Classification: Large Quantity Generator

Date form received by agency:2012-05-07 00:00:00.0
Site name: CVS PHARMACY 0487
Classification: Conditionally Exempt Small Quantity Generator

Hazardous Waste Summary:

- . Waste code: D001
- . Waste name: IGNITABLE WASTE

- . Waste code: D002
- . Waste name: CORROSIVE WASTE

- . Waste code: D004
- . Waste name: ARSENIC

- . Waste code: D005
- . Waste name: BARIUM

- . Waste code: D006
- . Waste name: CADMIUM

- . Waste code: D007
- . Waste name: CHROMIUM

- . Waste code: D008
- . Waste name: LEAD

- . Waste code: D009
- . Waste name: MERCURY

- . Waste code: D010
- . Waste name: SELENIUM

- . Waste code: D011
- . Waste name: SILVER

- . Waste code: D016
- . Waste name: 2,4-D (2,4-DICHLOROPHENOXYACETIC ACID)

- . Waste code: D018
- . Waste name: BENZENE

- . Waste code: D024
- . Waste name: M-CRESOL

- . Waste code: D027
- . Waste name: 1,4-DICHLOROBENZENE

- . Waste code: D035
- . Waste name: METHYL ETHYL KETONE

- . Waste code: D039
- . Waste name: TETRACHLOROETHYLENE

Map ID
Direction
Distance
Elevation

MAP FINDINGS

Site

Database(s)

EDR ID Number
EPA ID Number

CVS PHARMACY 0487 (Continued)

1014961154

- . Waste code: P001
- . Waste name: 2H-1-BENZOPYRAN-2-ONE, 4-HYDROXY-3-(3-OXO-1-PHENYLBUTYL)-, & SALTS, WHEN PRESENT AT CONCENTRATIONS GREATER THAN 0.3% (OR) WARFARIN, & SALTS, WHEN PRESENT AT CONCENTRATIONS GREATER THAN 0.3%

- . Waste code: P012
- . Waste name: ARSENIC OXIDE AS2O3 (OR) ARSENIC TRIOXIDE

- . Waste code: P042
- . Waste name: 1,2-BENZENEDIOL, 4-[1-HYDROXY-2-(METHYLAMINO)ETHYL]-, (R)- (OR) EPINEPHRINE

- . Waste code: P075
- . Waste name: NICOTINE, & SALTS (OR) PYRIDINE, 3-(1-METHYL-2-PYRROLIDINYL)-,(S)-, & SALTS

- . Waste code: P081
- . Waste name: 1,2,3-PROPANETRIOL, TRINITRATE (R) (OR) NITROGLYCERINE (R)

- . Waste code: P188
- . Waste name: BENZOIC ACID, 2-HYDROXY-, COMPD. WITH (3AS-CIS)-1,2,3,3A,8,8A-HEXAHYDRO-1,3A,8-TRIMETHYLPYRROLO[2,3-B]INDOL-5-YL METHYLCARBAMATE ESTER (1:1) (OR) PHYSOSTIGMINE SALICYLATE

- . Waste code: U002
- . Waste name: 2-PROPANONE (I) (OR) ACETONE (I)

- . Waste code: U010
- . Waste name: AZIRINO [2',3':3,4]PYRROLO[1,2-A]INDOLE-4,7-DIONE, 6-AMINO-8-[[[(AMINOCARBONYL)OXY]METHYL]-1,1A,2,8,8A,8B-HEXAHYDRO-8A-METHOXY-5-METHYL-, [1AS-(1AALPHA, 8BETA, 8AALPHA, 8BALPHA)]- (OR) MITOMYCIN C

- . Waste code: U031
- . Waste name: 1-BUTANOL (I) (OR) N-BUTYL ALCOHOL (I)

- . Waste code: U034
- . Waste name: ACETALDEHYDE, TRICHLORO- (OR) CHLORAL

- . Waste code: U035
- . Waste name: BENZENE BUTANOIC ACID, 4-[BIS(2-CHLOROETHYL)AMINO]- (OR) CHLORAMBUCIL

- . Waste code: U044
- . Waste name: CHLOROFORM (OR) METHANE, TRICHLORO-

- . Waste code: U058
- . Waste name: 2H-1,3,2-OXAZAPHOSPHORIN-2-AMINE, N,N-BIS(2-CHLOROETHYL)TETRAHYDRO-, 2-OXIDE (OR) CYCLOPHOSPHAMIDE

- . Waste code: U059
- . Waste name: 5,12-NAPHTHACENEDIONE, 8-ACETYL-10-[(3-AMINO-2,3,6-TRIDEOXY)-ALPHA-L-LYXO-HEXOPYRANOSYL)OXY]-7,8,9,10-TETRAHYDRO-6,8,11-TRIHYDROXY-1-METHOXY-, (8S-CIS)- (OR) DAUNOMYCIN

- . Waste code: U070
- . Waste name: BENZENE, 1,2-DICHLORO- (OR) O-DICHLOROBENZENE

Map ID
Direction
Distance
Elevation

MAP FINDINGS

Site

Database(s)

EDR ID Number
EPA ID Number

CVS PHARMACY 0487 (Continued)

1014961154

. Waste code: U072
. Waste name: BENZENE, 1,4-DICHLORO- (OR) P-DICHLOROBENZENE

. Waste code: U089
. Waste name: DIETHYLSTILBESTEROL (OR) PHENOL, 4,4'-(1,2-DIETHYL-1,2-ETHENEDIYL)BIS, (E)-

. Waste code: U122
. Waste name: FORMALDEHYDE

. Waste code: U129
. Waste name: CYCLOHEXANE, 1,2,3,4,5,6-HEXACHLORO-, (1ALPHA, 2ALPHA, 3BETA, 4ALPHA, 5ALPHA, 6BETA)- (OR) LINDANE

. Waste code: U132
. Waste name: HEXACHLOROPHENE (OR) PHENOL, 2,2'-METHYLENEBIS[3,4,6-TRICHLORO-

. Waste code: U150
. Waste name: L-PHENYLALANINE, 4-[BIS(2-CHLOROETHYL)AMINO]- (OR) MELPHALAN

. Waste code: U151
. Waste name: MERCURY

. Waste code: U165
. Waste name: NAPHTHALENE

. Waste code: U188
. Waste name: PHENOL

. Waste code: U200
. Waste name: RESERPINE (OR) YOHIMBAN-16-CARBOXYLIC ACID, 11,17-DIMETHOXY-18-[(3,4,5-TRIMETHOXYBENZOYL)OXY]-, METHYL ESTER, (3BETA, 16BETA, 17ALPHA, 18BETA, 20ALPHA)-

. Waste code: U201
. Waste name: 1,3-BENZENEDIOL (OR) RESORCINOL

. Waste code: U204
. Waste name: SELENIUS ACID (OR) SELENIUM DIOXIDE

. Waste code: U205
. Waste name: SELENIUM SULFIDE (OR) SELENIUM SULFIDE SES2 (R,T)

. Waste code: U206
. Waste name: D-GLUCOSE, 2-DEOXY-2-[[[(METHYLNITROSOAMINO)-CARBONYL]AMINO]- (OR) GLUCOPYRANOSE, 2-DEOXY-2-(3-METHYL-3-NITROSOUREIDO)-,D- (OR) STREPTOZOTOCIN

. Waste code: U210
. Waste name: ETHENE, TETRACHLORO- (OR) TETRACHLOROETHYLENE

. Waste code: U279
. Waste name: CARBARYL (OR) 1-NAPHTHALENOL, METHYLCARBAMATE

. Waste code: U411
. Waste name: PHENOL, 2-(1-METHYLETHOXY)-, METHYLCARBAMATE (OR) PROPOXUR

Map ID
Direction
Distance
Elevation

MAP FINDINGS

Site

Database(s)

EDR ID Number
EPA ID Number

CVS PHARMACY 0487 (Continued)

1014961154

Biennial Reports:

Last Biennial Reporting Year: 2017

Annual Waste Handled:

Waste code:	D001
Waste name:	IGNITABLE HAZARDOUS WASTES ARE THOSE WASTES WHICH HAVE A FLASHPOINT OF LESS THAN 140 DEGREES FAHRENHEIT AS DETERMINED BY A PENSKEY-MARTENS CLOSED CUP FLASH POINT TESTER. ANOTHER METHOD OF DETERMINING THE FLASH POINT OF A WASTE IS TO REVIEW THE MATERIAL SAFETY DATA SHEET, WHICH CAN BE OBTAINED FROM THE MANUFACTURER OR DISTRIBUTOR OF THE MATERIAL. LACQUER THINNER IS AN EXAMPLE OF A COMMONLY USED SOLVENT WHICH WOULD BE CONSIDERED AS IGNITABLE HAZARDOUS WASTE.
Amount (Lbs):	78
Waste code:	D002
Waste name:	A WASTE WHICH HAS A PH OF LESS THAN 2 OR GREATER THAN 12.5 IS CONSIDERED TO BE A CORROSIVE HAZARDOUS WASTE. SODIUM HYDROXIDE, A CAUSTIC SOLUTION WITH A HIGH PH, IS OFTEN USED BY INDUSTRIES TO CLEAN OR DEGREASE PARTS. HYDROCHLORIC ACID, A SOLUTION WITH A LOW PH, IS USED BY MANY INDUSTRIES TO CLEAN METAL PARTS PRIOR TO PAINTING. WHEN THESE CAUSTIC OR ACID SOLUTIONS BECOME CONTAMINATED AND MUST BE DISPOSED, THE WASTE WOULD BE A CORROSIVE HAZARDOUS WASTE.
Amount (Lbs):	5
Waste code:	D005
Waste name:	BARIUM
Amount (Lbs):	27
Waste code:	D006
Waste name:	CADMIUM
Amount (Lbs):	27
Waste code:	D007
Waste name:	CHROMIUM
Amount (Lbs):	27
Waste code:	D008
Waste name:	LEAD
Amount (Lbs):	27
Waste code:	D010
Waste name:	SELENIUM
Amount (Lbs):	27
Waste code:	P001
Waste name:	2H-1-BENZOPYRAN-2-ONE, 4-HYDROXY-3-(3-OXO-1-PHENYLBUTYL)-, & SALTS, WHEN PRESENT AT CONCENTRATIONS GREATER THAN 0.3%
Amount (Lbs):	20
Waste code:	P075
Waste name:	NICOTINE, & SALTS
Amount (Lbs):	16
Waste code:	P081
Waste name:	NITROGLYCERINE (R)
Amount (Lbs):	16

Map ID
Direction
Distance
Elevation

MAP FINDINGS

Site

Database(s)

EDR ID Number
EPA ID Number

CVS PHARMACY 0487 (Continued)

1014961154

Waste code: P188
Waste name: BENZOIC ACID, 2-HYDROXY-, COMPD. WITH
(3AS-CIS)-1,2,3,3A,8,8A-HEXAHYDRO-1,3A,8-TRIMETHYLPYRROLO[2,3-
16
Amount (Lbs): 16
Waste code: U002
Waste name: ACETONE (l)
Amount (Lbs): 28

Violation Status: No violations found

MANIFEST:

EPAID: SCR000773572
Name: CVS PHARMACY 0487
Address: 1858 REMOUNT RD
City,State,Zip: HANAHAN, SC 29406
District: Charleston EQC Office
Quarter: 2
Year: 2015
Record Type: G
No Waste Ind: N
Index Number: 9
Waste Code 1: D001
Waste Type 1: Ignitable Liquids based on 261.21(a)(1)?Low TOC Nonwastewater
Subcategory (containing 1% to <10% TOC)
Waste Code 2: U002
Waste Type 2: 2-Propanone (l)
Waste Code 3: Not reported
Waste Type 3: Not reported
Waste Code 4: Not reported
Waste Type 4: Not reported
Waste Code 5: Not reported
Waste Type 5: Not reported
Manifest Number: Not reported
Waste Description: FLAMMABLE LIQUIDS
SIC Code: Not reported
NAICS Code: Not reported
Source Code: G11
Amount: 1
Handling Code: Not reported
Handling Description: Not reported
Shipped Date: Not reported
TSD ID: Not reported
TSD Name: Not reported
Transporter ID: Not reported
Transporter Name: Not reported

EPAID: SCR000773572
Name: CVS PHARMACY 0487
Address: 1858 REMOUNT RD
City,State,Zip: HANAHAN, SC 29406
District: Charleston EQC Office
Quarter: 2
Year: 2015
Record Type: G
No Waste Ind: N
Index Number: 12

Map ID
Direction
Distance
Elevation

MAP FINDINGS

Site

Database(s)

EDR ID Number
EPA ID Number

CVS PHARMACY 0487 (Continued)

1014961154

Waste Code 1:	D001
Waste Type 1:	Ignitable Liquids based on 261.21(a)(1)?Low TOC Nonwastewater Subcategory (containing 1% to <10% TOC)
Waste Code 2:	Not reported
Waste Type 2:	Not reported
Waste Code 3:	Not reported
Waste Type 3:	Not reported
Waste Code 4:	Not reported
Waste Type 4:	Not reported
Waste Code 5:	Not reported
Waste Type 5:	Not reported
Manifest Number:	Not reported
Waste Description:	OXIDIZING LIQUIDS
SIC Code:	Not reported
NAICS Code:	Not reported
Source Code:	G11
Amount:	2
Handling Code:	Not reported
Handling Description:	Not reported
Shipped Date:	Not reported
TSD ID:	Not reported
TSD Name:	Not reported
Transporter ID:	Not reported
Transporter Name:	Not reported
EPAID:	SCR000773572
Name:	CVS PHARMACY 0487
Address:	1858 REMOUNT RD
City,State,Zip:	HANAHAN, SC 29406
District:	Charleston EQC Office
Quarter:	2
Year:	2015
Record Type:	G
No Waste Ind:	N
Index Number:	3
Waste Code 1:	P001
Waste Type 1:	2H-1-Benzopyran-2-one, 4- hydroxy-3- (3-oxo-1- phenylbutyl)-, & salts, when present at concentrations greater than 0.3%
Waste Code 2:	Not reported
Waste Type 2:	Not reported
Waste Code 3:	Not reported
Waste Type 3:	Not reported
Waste Code 4:	Not reported
Waste Type 4:	Not reported
Waste Code 5:	Not reported
Waste Type 5:	Not reported
Manifest Number:	Not reported
Waste Description:	REDISUE WEIGHT DOES NOT EXCEED 0.0436 LB
SIC Code:	Not reported
NAICS Code:	Not reported
Source Code:	G11
Amount:	1
Handling Code:	Not reported
Handling Description:	Not reported
Shipped Date:	Not reported
TSD ID:	Not reported
TSD Name:	Not reported

Map ID
Direction
Distance
Elevation

MAP FINDINGS

Site

Database(s)

EDR ID Number
EPA ID Number

CVS PHARMACY 0487 (Continued)

1014961154

Transporter ID: Not reported
Transporter Name: Not reported

EPAID: SCR000773572
Name: CVS PHARMACY 0487
Address: 1858 REMOUNT RD
City,State,Zip: HANAHAN, SC 29406
District: Charleston EQC Office
Quarter: 2
Year: 2015
Record Type: G
No Waste Ind: N
Index Number: 16
Waste Code 1: D005
Waste Type 1: Barium
Waste Code 2: D006
Waste Type 2: Cadmium
Waste Code 3: D007
Waste Type 3: Chromium
Waste Code 4: D008
Waste Type 4: Lead
Waste Code 5: D010
Waste Type 5: Selenium
Manifest Number: Not reported
Waste Description: RX TOXIC SOLIDS
SIC Code: Not reported
NAICS Code: Not reported
Source Code: G11
Amount: 2
Handling Code: Not reported
Handling Description: Not reported
Shipped Date: Not reported
TSD ID: Not reported
TSD Name: Not reported
Transporter ID: Not reported
Transporter Name: Not reported

EPAID: SCR000773572
Name: CVS PHARMACY 0487
Address: 1858 REMOUNT RD
City,State,Zip: HANAHAN, SC 29406
District: Charleston EQC Office
Quarter: 2
Year: 2017
Record Type: G
No Waste Ind: N
Index Number: 6
Waste Code 1: D002
Waste Type 1: Acid Subcategory based on 261.22(a)(1) with pH less than or equal to 2
Waste Code 2: Not reported
Waste Type 2: Not reported
Waste Code 3: Not reported
Waste Type 3: Not reported
Waste Code 4: Not reported
Waste Type 4: Not reported
Waste Code 5: Not reported
Waste Type 5: Not reported

Map ID
Direction
Distance
Elevation

MAP FINDINGS

Site

Database(s)

EDR ID Number
EPA ID Number

CVS PHARMACY 0487 (Continued)

1014961154

Manifest Number: Not reported
Waste Description: BASIC LIQUID CORROSIVE
SIC Code: Not reported
NAICS Code: Not reported
Source Code: G11
Amount: 6
Handling Code: Not reported
Handling Description: Not reported
Shipped Date: Not reported
TSD ID: Not reported
TSD Name: Not reported
Transporter ID: Not reported
Transporter Name: Not reported

EPAID: SCR000773572
Name: CVS PHARMACY 0487
Address: 1858 REMOUNT RD
City,State,Zip: HANAHAN, SC 29406
District: Charleston EQC Office
Quarter: 2
Year: 2017
Record Type: G
No Waste Ind: N
Index Number: 16
Waste Code 1: D005
Waste Type 1: Barium
Waste Code 2: D006
Waste Type 2: Cadmium
Waste Code 3: D007
Waste Type 3: Chromium
Waste Code 4: D008
Waste Type 4: Lead
Waste Code 5: D010
Waste Type 5: Selenium
Manifest Number: Not reported
Waste Description: RX TOXIC SOLIDS
SIC Code: Not reported
NAICS Code: Not reported
Source Code: G11
Amount: 6
Handling Code: Not reported
Handling Description: Not reported
Shipped Date: Not reported
TSD ID: Not reported
TSD Name: Not reported
Transporter ID: Not reported
Transporter Name: Not reported

EPAID: SCR000773572
Name: CVS PHARMACY 0487
Address: 1858 REMOUNT RD
City,State,Zip: HANAHAN, SC 29406
District: Charleston EQC Office
Quarter: 3
Year: 2017
Record Type: G
No Waste Ind: N

Map ID
Direction
Distance
Elevation

MAP FINDINGS

Site

Database(s)

EDR ID Number
EPA ID Number

CVS PHARMACY 0487 (Continued)

1014961154

Index Number: 1
Waste Code 1: P001
Waste Type 1: 2H-1-Benzopyran-2-one, 4- hydroxy-3- (3-oxo-1- phenylbutyl)-, & salts, when present at concentrations greater than 0.3%

Waste Code 2: P075
Waste Type 2: Nicotine, & salts
Waste Code 3: P081
Waste Type 3: Nitroglycerine (R)
Waste Code 4: P188
Waste Type 4: Benzoic acid, 2-hydroxy-, compd. with (3aS-cis)-1,2,3,3a,8,8a-hexahydro- 1,3a,8-trimethyl- pyrrolo[2,3-b]indol-5-yl methylcarbamate ester (1:1). (added 5/96)

Waste Code 5: Not reported
Waste Type 5: Not reported
Manifest Number: Not reported
Waste Description: ACUTE TOXIC SOLIDS
SIC Code: Not reported
NAICS Code: Not reported
Source Code: G11
Amount: 2
Handling Code: Not reported
Handling Description: Not reported
Shipped Date: Not reported
TSD ID: Not reported
TSD Name: Not reported
Transporter ID: Not reported
Transporter Name: Not reported

EPAID: SCR000773572
Name: CVS PHARMACY 0487
Address: 1858 REMOUNT RD
City,State,Zip: HANAHAN, SC 29406
District: Charleston EQC Office
Quarter: 3
Year: 2017
Record Type: G
No Waste Ind: N
Index Number: 3
Waste Code 1: P001
Waste Type 1: 2H-1-Benzopyran-2-one, 4- hydroxy-3- (3-oxo-1- phenylbutyl)-, & salts, when present at concentrations greater than 0.3%

Waste Code 2: Not reported
Waste Type 2: Not reported
Waste Code 3: Not reported
Waste Type 3: Not reported
Waste Code 4: Not reported
Waste Type 4: Not reported
Waste Code 5: Not reported
Waste Type 5: Not reported
Manifest Number: Not reported
Waste Description: REDISUE WEIGHT DOES NOT EXCEED 0.0436 LB
SIC Code: Not reported
NAICS Code: Not reported
Source Code: G11
Amount: 1
Handling Code: Not reported
Handling Description: Not reported

Map ID
Direction
Distance
Elevation

MAP FINDINGS

Site

Database(s)

EDR ID Number
EPA ID Number

CVS PHARMACY 0487 (Continued)

1014961154

Shipped Date:	Not reported
TSD ID:	Not reported
TSD Name:	Not reported
Transporter ID:	Not reported
Transporter Name:	Not reported
EPAID:	SCR000773572
Name:	CVS PHARMACY 0487
Address:	1858 REMOUNT RD
City,State,Zip:	HANAHAN, SC 29406
District:	Charleston EQC Office
Quarter:	3
Year:	2017
Record Type:	G
No Waste Ind:	N
Index Number:	5
Waste Code 1:	D001
Waste Type 1:	Ignitable Liquids based on 261.21(a)(1)?Low TOC Nonwastewater Subcategory (containing 1% to <10% TOC)
Waste Code 2:	Not reported
Waste Type 2:	Not reported
Waste Code 3:	Not reported
Waste Type 3:	Not reported
Waste Code 4:	Not reported
Waste Type 4:	Not reported
Waste Code 5:	Not reported
Waste Type 5:	Not reported
Manifest Number:	Not reported
Waste Description:	AEROSOLS FLAMMABLE
SIC Code:	Not reported
NAICS Code:	Not reported
Source Code:	G11
Amount:	30
Handling Code:	Not reported
Handling Description:	Not reported
Shipped Date:	Not reported
TSD ID:	Not reported
TSD Name:	Not reported
Transporter ID:	Not reported
Transporter Name:	Not reported
EPAID:	SCR000773572
Name:	CVS PHARMACY 0487
Address:	1858 REMOUNT RD
City,State,Zip:	HANAHAN, SC 29406
District:	Charleston EQC Office
Quarter:	3
Year:	2017
Record Type:	G
No Waste Ind:	N
Index Number:	9
Waste Code 1:	D001
Waste Type 1:	Ignitable Liquids based on 261.21(a)(1)?Low TOC Nonwastewater Subcategory (containing 1% to <10% TOC)
Waste Code 2:	U002
Waste Type 2:	2-Propanone (I)
Waste Code 3:	Not reported

Map ID
Direction
Distance
Elevation

MAP FINDINGS

Site

Database(s)

EDR ID Number
EPA ID Number

CVS PHARMACY 0487 (Continued)

1014961154

Waste Type 3: Not reported
Waste Code 4: Not reported
Waste Type 4: Not reported
Waste Code 5: Not reported
Waste Type 5: Not reported
Manifest Number: Not reported
Waste Description: FLAMMABLE LIQUIDS
SIC Code: Not reported
NAICS Code: Not reported
Source Code: G11
Amount: 3
Handling Code: Not reported
Handling Description: Not reported
Shipped Date: Not reported
TSD ID: Not reported
TSD Name: Not reported
Transporter ID: Not reported
Transporter Name: Not reported

EPAID: SCR000773572
Name: CVS PHARMACY 0487
Address: 1858 REMOUNT RD
City,State,Zip: HANAHAN, SC 29406
District: Charleston EQC Office
Quarter: 3
Year: 2017
Record Type: G
No Waste Ind: N
Index Number: 16
Waste Code 1: D005
Waste Type 1: Barium
Waste Code 2: D006
Waste Type 2: Cadmium
Waste Code 3: D007
Waste Type 3: Chromium
Waste Code 4: D008
Waste Type 4: Lead
Waste Code 5: D010
Waste Type 5: Selenium
Manifest Number: Not reported
Waste Description: RX TOXIC SOLIDS
SIC Code: Not reported
NAICS Code: Not reported
Source Code: G11
Amount: 5
Handling Code: Not reported
Handling Description: Not reported
Shipped Date: Not reported
TSD ID: Not reported
TSD Name: Not reported
Transporter ID: Not reported
Transporter Name: Not reported

[Click this hyperlink](#) while viewing on your computer to access 165 additional SC MANIFEST: record(s) in the EDR Site Report.

Map ID
Direction
Distance
Elevation

MAP FINDINGS

Site

Database(s)

EDR ID Number
EPA ID Number

BV341 **KINDER MORGAN NORTH CHARLESTON, SC** **FINDS** **1016156745**
South **5165 VIRGINIA AVENUE** **FUELS PROGRAM** **N/A**
1/8-1/4 **NORTH CHARLESTON, SC 29406**
0.180 mi.
950 ft. **Site 7 of 13 in cluster BV**

Actual: **FINDS:**
21 ft. Registry ID: 110070240132
Focus Map: Facility URL: http://ofmpub.epa.gov/enviro/fii_query_detail_disp_program_facility?p_registry_id=110070240132
10

Environmental Interest/Information System:
GASOLINE AND DIESEL PRODUCERS

[Click this hyperlink](#) while viewing on your computer to access additional FINDS: detail in the EDR Site Report.

FUELS PROGRAM:

Name: KINDER MORGAN NORTH CHARLESTON, SC
Address: 5165 VIRGINIA AVENUE
Address 2: Not reported
City,State,Zip: NORTH CHARLESTON, SC 29406
Program Type: Diesel
Company Seq. ID: 3439
Business Activity: Truck Loading Terminal/Locomotive Marker Facility, Mobile Facility
Company Name: Huguenot Energy, LLC
Company Address: 12 North Adgers Wharf
Charleston, SC 29401
Facility ID: 80171
Facility Type: Diesel/Biodiesel
Facility Activity: Truck Loading Terminal/Locomotive Marker Facility
Subject to 80.1403: Not reported
Fuel Only For Off Road: Yes
Fuel Created: Not reported
D Code: Not reported
OTAQ Program ID: OTAQREG10030191

Name: KINDER MORGAN NORTH CHARLESTON, SC
Address: 5165 VIRGINIA AVENUE
Address 2: Not reported
City,State,Zip: NORTH CHARLESTON, SC 29406
Program Type: Diesel, Gasoline, Renewable Fuel Standard
Company Seq. ID: 5977
Business Activity: Truck Loading Terminal/Locomotive Marker Facility, Oxygenate Blender, RIN Owner Only (Blenders, Marketers, Traders)
Company Name: Huguenot Fuels Inc.
Company Address: 612 Cape Romain Road
Charleston, SC 29492
Facility ID: 80171
Facility Type: Diesel/Biodiesel
Facility Activity: Truck Loading Terminal/Locomotive Marker Facility
Subject to 80.1403: Not reported
Fuel Only For Off Road: Yes
Fuel Created: Not reported
D Code: Not reported
OTAQ Program ID: OTAQREG10030409

Name: KINDER MORGAN
Address: 5165 VIRGINIA AVENUE
Address 2: Not reported

Map ID
Direction
Distance
Elevation

MAP FINDINGS

Site

Database(s)

EDR ID Number
EPA ID Number

KINDER MORGAN NORTH CHARLESTON, SC (Continued)

1016156745

City,State,Zip: NORTH CHARLESTON, SC 29406
Program Type: Diesel, Gasoline, Renewable Fuel Standard
Company Seq. ID: 3509
Business Activity: Truck Loading Terminal/Locomotive Marker Facility, Non-Renewable Fuels
Importer, Pipeline/Pass-Through Terminal, Refiner, PADD Importer, RIN
Owner Only (Blenders, Marketers, Traders)
Company Name: PetroChina International (America) Inc
Company Address: One Briarlake Plaza, Suite 1300
2000 West Sam Houston Parkway South
Houston, TX 77042
Facility ID: 80171
Facility Type: Diesel/Biodiesel
Facility Activity: Truck Loading Terminal/Locomotive Marker Facility,
Pipeline/Pass-Through Terminal Facility
Subject to 80.1403: Not reported
Fuel Only For Off Road: No
Fuel Created: Not reported
D Code: Not reported
OTAQ Program ID: OTAQREG10030588

BV342
South
1/8-1/4
0.180 mi.
950 ft.

MARATHON PETROLEUM COMPANY LLC
5165 VIRGINIA AVE
N CHARLESTON, SC 29406
Site 8 of 13 in cluster BV

SC LUST 1000159127
SC UST SCD000735886
SC SPILLS
RCRA NonGen / NLR
SC GWCI
SC UIC

Actual:
21 ft.

Focus Map:
10

LUST:
Name: KINDER MORGAN NORTH CHARLESTON T
Address: 5165 VIRGINIA AVE
City,State,Zip: NORTH CHARLESTON, SC 29405-3616
Release Number: 1
Facility ID: 09519
Release Status Number: Not reported
Substance: PETRO
Tank Owner Company Name: KINDER MORGAN NORTH CHA
Tank Owner Last Name: Not reported
Tank Owner First name: Not reported
NFA Date: 03/15/2010
Tank Owner City: Not reported
Confirmed Date: Not reported
Release Date: 04/23/1993
EID: Not reported
Local Facility District: Not reported
SCRBCA Class Number: Not reported
Release Fin Type Code: Not reported
Qualified: Not reported
Release Source: Not reported
Local Fac Last Name: Not reported
Local Fac First Name: Not reported
User Name: SHRADEAA
Cleanup Initiated Date: 02/17/1995
Prefix: Not reported
Total Score: 1

LUST:
Release Date: 04/23/1993

Map ID
Direction
Distance
Elevation

MAP FINDINGS

Site

Database(s)

EDR ID Number
EPA ID Number

MARATHON PETROLEUM COMPANY LLC (Continued)

1000159127

Cleanup Complete Date: 03/15/2010
Depth to Ground Water: 5.700
Ground Water Flow Direction: NE
Release Number: 1
Confirmed date: 02/17/1995
RP Name: MARATHON PETROLEUM CO
RP Address: 5165 VIRGINIA AVE
RP City: NORTH CHARLESTON
RP State: SC
RP Zip: 29405-3616
SCRBCA Class Code: CLASS3BF
Project Manager: SHRADER, ART A
Release Fin Type Code: WS

UST:

Name: KINDER MORGAN NORTH CHARLESTON TERMINAL
Address: 5165 VIRGINIA AVE
City: NORTH CHARLESTON
Facility ID: 09519
Permit: N 09519
Owner: KINDER MORGAN NORTH CHARLESTON TERMINAL
Owner Address: 5165 VIRGINIA AVE
Owner City, st, zip: NORTH CHARLESTON SC 29405-3616
Owner Phone: 803-554-5440

Tank ID: 1
Status: **Abandoned**
Capacity: 550
Product: Multiple petroleum
Calcage: 5

SPILL:

Name: Not reported
Address: 5165 VIRGINIA AVE
City,State,Zip: NORTH CHARLESTON, SC
Incident ID number: 109402414
Incident Name: 201403247
District Logged In: Not reported
Date DHEC notified: 06/29/2014
DHEC notification: 14:29:18
Observed date: 06/29/2014
observed Time: 14:10:00
Spill Date: 06/29/2014
Spill Time: 14:10:00
Duration: Not reported
Created Date: 07/02/2014
Updated Date: 07/09/2014
District Name: Charleston EQC Office
PRP Last Name: Not reported
PRP First Name: Not reported
Incident substance type: Oil
Received by Name: MARY BRIGHT
Revised by Name: GREGORY SAMS
Transportation: N
Surface water affected: Yes

Map ID
Direction
Distance
Elevation

MAP FINDINGS

Site

Database(s)

EDR ID Number
EPA ID Number

MARATHON PETROLEUM COMPANY LLC (Continued)

1000159127

Lead Investigator Name: Not reported
CCBEP: No
Water body: Cooper River
Caller Last Name: Not reported
Caller name: Not reported
Caller phone number: Not reported
Caller extension: Not reported
Caller organization: Not reported
Substance: OIL GAS
Quantity: Not reported
Units: Not reported
Recovered: Not reported
Recovered Units: Not reported
Comments: Not reported

Name: Not reported
Address: 5165 VIRGINIA AVE
City,State,Zip: NORTH CHARLESTO, SC
Incident ID number: 109402644
Incident Name: 201403248
District Logged In: Not reported
Date DHEC notified: 06/29/2014
DHEC notification: 14:35:41
Observed date: 06/29/2014
observed Time: 14:10:00
Spill Date: 06/29/2014
Spill Time: 14:10:00
Duration: 1
Created Date: 07/02/2014
Updated Date: 07/10/2014
District Name: Charleston EQC Office
PRP Last Name: Not reported
PRP First Name: Not reported
Incident substance type: Oil
Received by Name: MARY BRIGHT
Reviwed by Name: GREGORY SAMS
Transportation: Y
Surface water affected: Yes
Lead Investigator Name: Not reported
CCBEP: No
Water body: Cooper River
Caller Last Name: Not reported
Caller name: Not reported
Caller phone number: Not reported
Caller extension: Not reported
Caller organization: Not reported
Substance: OIL GAS
Quantity: 10
Units: Gallons
Recovered: Not reported
Recovered Units: Not reported
Comments: Not reported

Name: RELEASE INCIDENT
Address: 5165 VIRGINIA AVE

Map ID
Direction
Distance
Elevation

MAP FINDINGS

Site

Database(s)

EDR ID Number
EPA ID Number

MARATHON PETROLEUM COMPANY LLC (Continued)

1000159127

City,State,Zip: NORTH CHARLESTO, SC
Incident ID number: 118021065
Incident Name: 201500849
District Logged In: Not reported
Date DHEC notified: 02/28/2015
DHEC notification: 13:18
Observed date: Not reported
observed Time: Not reported
Spill Date: 02/28/2015
Spill Time: Not reported
Duration: Not reported
Created Date: 03/02/2015
Updated Date: 08/26/2015
District Name: Charleston EQC Office
PRP Last Name: KINDER MORGAN BULK TERMINALS INC
PRP First Name: Not reported
Incident substance type: Oil
Received by Name: RONALD KINNEY
Revierved by Name: GREGORY SAMS
Transportation: Not reported
Surface water affected: Not reported
Lead Investigator Name: Not reported
CCBEP: No
Water body: Not reported
Caller Last Name: Not reported
Caller name: Not reported
Caller phone number: Not reported
Caller extension: Not reported
Caller organization: Not reported
Substance: Not reported
Quantity: Not reported
Units: Not reported
Recovered: Not reported
Recovered Units: Not reported
Comments: Not reported

Name: Not reported
Address: 5165 VIRGINIA AVE
City,State,Zip: NORTH CHARLESTO, SC
Incident ID number: 88092659
Incident Name: 201204230
District Logged In: Not reported
Date DHEC notified: 10/02/2012
DHEC notification: 11:39:18
Observed date: 10/02/2012
observed Time: 11:00:00
Spill Date: 10/02/2012
Spill Time: 11:00:00
Duration: Not reported
Created Date: 10/02/2012
Updated Date: 01/10/2013
District Name: Charleston EQC Office
PRP Last Name: NORFOLK SOUTHERN RAILRAOD INC
PRP First Name: Not reported
Incident substance type: Oil
Received by Name: MARY BRIGHT

Map ID
Direction
Distance
Elevation

MAP FINDINGS

Site

Database(s)

EDR ID Number
EPA ID Number

MARATHON PETROLEUM COMPANY LLC (Continued)

1000159127

Reviewed by Name: MARK HIOTT
Transportation: N
Surface water affected: No
Lead Investigator Name: Not reported
CCBEP: No
Water body: Not reported
Caller Last Name: Not reported
Caller name: Not reported
Caller phone number: Not reported
Caller extension: Not reported
Caller organization: Not reported
Substance: OIL, [FLAMMABLE LIQUID LABEL]
Quantity: 100
Units: Gallons
Recovered: 5
Recovered Units: Gallons
Comments: Not reported

Name: ONE TEASPOON OF HYDRAULIC FLUID INTO COOPER RIVER
Address: 5165 VIRGINIA AVE
City,State,Zip: NORTH CHARLESTO, SC
Incident ID number: 99495769
Incident Name: 201400697
District Logged In: Not reported
Date DHEC notified: 02/20/2014
DHEC notification: 0700
Observed date: 02/20/2014
observed Time: 0700
Spill Date: 02/20/2014
Spill Time: 0700
Duration: Not reported
Created Date: 02/21/2014
Updated Date: 10/16/2015
District Name: Charleston EQC Office
PRP Last Name: Not reported
PRP First Name: Not reported
Incident substance type: Oil
Received by Name: JESSE MCWILLIAMS
Reviewed by Name: JESSE MCWILLIAMS
Transportation: Y
Surface water affected: Yes
Lead Investigator Name: Not reported
CCBEP: No
Water body: cooper river
Caller Last Name: Not reported
Caller name: Not reported
Caller phone number: Not reported
Caller extension: Not reported
Caller organization: Not reported
Substance: HYDRAULIC OIL
Quantity: 1
Units: Teaspoon
Recovered: Not reported
Recovered Units: Not reported
Comments: Not reported

Map ID
Direction
Distance
Elevation

MAP FINDINGS

Site

Database(s)

EDR ID Number
EPA ID Number

MARATHON PETROLEUM COMPANY LLC (Continued)

1000159127

RCRA NonGen / NLR:

Date form received by agency:2014-05-16 00:00:00.0
Facility name: MARATHON PETROLEUM COMPANY LLC
Facility address: 5165 VIRGINIA AVE
N CHARLESTON, SC 29406
EPA ID: SCD000735886
Mailing address: VIRGINIA AVE
CHARLESTON, SC 29406
Contact: TERESSA BENEDETTI
Contact address: S MAIN ST ROOM 2612
FINDLAY, OH 45840
Contact country: US
Contact telephone: 419-421-3349
Contact email: TLBENEDETTI@MARATHONPETROLEUM.COM
EPA Region: 04
Land type: Private
Classification: Non-Generator
Description: Handler: Non-Generators do not presently generate hazardous waste

Owner/Operator Summary:

Owner/operator name: MARATHON PETROLEUM COMPANY LLC
Owner/operator address: S MAIN ST ROOM 2612
FINDLAY, OH 45840
Owner/operator country: US
Owner/operator telephone: 419-421-3349
Owner/operator email: Not reported
Owner/operator fax: Not reported
Owner/operator extension: Not reported
Legal status: Private
Owner/Operator Type: Operator
Owner/Op start date: 2010-07-20 00:00:00.
Owner/Op end date: Not reported

Owner/operator name: OPERNAME
Owner/operator address: OPERSTREET
OPERCITY, WY 99999
Owner/operator country: Not reported
Owner/operator telephone: 404-555-1212
Owner/operator email: Not reported
Owner/operator fax: Not reported
Owner/operator extension: Not reported
Legal status: Private
Owner/Operator Type: Operator
Owner/Op start date: Not reported
Owner/Op end date: Not reported

Owner/operator name: MARATHON ASHLAND PETROLEUM LLC
Owner/operator address: S MAIN ST
FINDLAY, OH 45840
Owner/operator country: US
Owner/operator telephone: 419-421-2121
Owner/operator email: Not reported
Owner/operator fax: Not reported
Owner/operator extension: Not reported
Legal status: Private
Owner/Operator Type: Operator

Map ID
Direction
Distance
Elevation

MAP FINDINGS

Site

Database(s)

EDR ID Number
EPA ID Number

MARATHON PETROLEUM COMPANY LLC (Continued)

1000159127

Owner/Op start date: 2003-02-10 00:00:00.
Owner/Op end date: 2004-04-30 00:00:00.

Owner/operator name: KINDERMORGAN SHIPYARD RIVER TERMINAL
Owner/operator address: MILFORD ST
CHARLESTON, SC 29405

Owner/operator country: US
Owner/operator telephone: 843-722-2878
Owner/operator email: Not reported
Owner/operator fax: Not reported
Owner/operator extension: Not reported
Legal status: Private
Owner/Operator Type: Operator
Owner/Op start date: 2004-04-30 00:00:00.
Owner/Op end date: 2010-07-20 00:00:00.

Owner/operator name: MARATHON PETROLEUM COMPANY LLC
Owner/operator address: S MAIN ST ROOM 2612
FINDLAY, OH 45840

Owner/operator country: US
Owner/operator telephone: 419-421-3349
Owner/operator email: Not reported
Owner/operator fax: Not reported
Owner/operator extension: Not reported
Legal status: Private
Owner/Operator Type: Owner
Owner/Op start date: 2010-07-20 00:00:00.
Owner/Op end date: Not reported

Owner/operator name: MARATHON ASHLAND PETROLEUM LCC
Owner/operator address: 539 S MAIN ST
FINDLAY, OH 45840

Owner/operator country: US
Owner/operator telephone: 419-422-2121
Owner/operator email: Not reported
Owner/operator fax: Not reported
Owner/operator extension: Not reported
Legal status: Private
Owner/Operator Type: Owner
Owner/Op start date: Not reported
Owner/Op end date: 2004-04-30 00:00:00.

Owner/operator name: KINDER MORGAN BULK TERMINALS INC
Owner/operator address: ONE ALLEN CTR
HOUSTON, TX 99999

Owner/operator country: US
Owner/operator telephone: 713-369-9000
Owner/operator email: Not reported
Owner/operator fax: Not reported
Owner/operator extension: Not reported
Legal status: Private
Owner/Operator Type: Owner
Owner/Op start date: 2004-04-30 00:00:00.
Owner/Op end date: 2010-07-20 00:00:00.

Handler Activities Summary:

U.S. importer of hazardous waste: No

Map ID
Direction
Distance
Elevation

MAP FINDINGS

Site

Database(s)

EDR ID Number
EPA ID Number

MARATHON PETROLEUM COMPANY LLC (Continued)

1000159127

Mixed waste (haz. and radioactive): No
Recycler of hazardous waste: No
Transporter of hazardous waste: No
Treater, storer or disposer of HW: No
Underground injection activity: No
On-site burner exemption: No
Furnace exemption: No
Used oil fuel burner: No
Used oil processor: No
User oil refiner: No
Used oil fuel marketer to burner: No
Used oil Specification marketer: No
Used oil transfer facility: No
Used oil transporter: No

Historical Generators:

Date form received by agency:2013-02-21 00:00:00.0
Site name: MARATHON PETROLEUM COMPANY LLC
Classification: Small Quantity Generator

Date form received by agency:2011-01-19 00:00:00.0
Site name: MARATHON PETROLEUM COMPANY LLC
Classification: Small Quantity Generator

Date form received by agency:2010-10-21 00:00:00.0
Site name: MARATHON PETROLEUM COMPANY LLC
Classification: Large Quantity Generator

Date form received by agency:2010-07-20 00:00:00.0
Site name: MARATHON PETROLEUM COMPANY LLC
Classification: Large Quantity Generator

Date form received by agency:2004-05-11 00:00:00.0
Site name: KINDER MORGAN BULK TERMINAL NORTH
Classification: Not a generator, verified

Date form received by agency:2004-05-11 00:00:00.0
Site name: KINDER MORGAN BULK TERMINAL NORTH
Classification: Not a generator, verified

Date form received by agency:2004-05-11 00:00:00.0
Site name: KINDER MORGAN BULK TERMINAL NORTH
Classification: Not a generator, verified

Date form received by agency:2004-03-31 00:00:00.0
Site name: KINDER MORGAN BULK TERMINAL NORTH
Classification: Small Quantity Generator

Date form received by agency:2003-02-10 00:00:00.0
Site name: MARATHON ASHLAND PETROLEUM LLC
Classification: Small Quantity Generator

Date form received by agency:2000-02-25 00:00:00.0
Site name: MARATHON ASHLAND PETROLEUM
Classification: Small Quantity Generator

Date form received by agency:1996-03-01 00:00:00.0

Map ID
Direction
Distance
Elevation

MAP FINDINGS

Site

Database(s)

EDR ID Number
EPA ID Number

MARATHON PETROLEUM COMPANY LLC (Continued)

1000159127

Site name: MARATHON OIL COMPANY
Classification: Large Quantity Generator

Date form received by agency:1994-03-01 00:00:00.0

Site name: MARATHON OIL COMPANY
Classification: Large Quantity Generator

Date form received by agency:1992-02-20 00:00:00.0

Site name: MARATHON OIL COMPANY
Classification: Large Quantity Generator

Hazardous Waste Summary:

- . Waste code: D000
- . Waste name: Not Defined

- . Waste code: D001
- . Waste name: IGNITABLE WASTE

- . Waste code: D002
- . Waste name: CORROSIVE WASTE

- . Waste code: D003
- . Waste name: REACTIVE WASTE

- . Waste code: D006
- . Waste name: CADMIUM

- . Waste code: D007
- . Waste name: CHROMIUM

- . Waste code: D008
- . Waste name: LEAD

- . Waste code: D009
- . Waste name: MERCURY

- . Waste code: D010
- . Waste name: SELENIUM

- . Waste code: D011
- . Waste name: SILVER

- . Waste code: D018
- . Waste name: BENZENE

- . Waste code: D022
- . Waste name: CHLOROFORM

- . Waste code: D024
- . Waste name: M-CRESOL

- . Waste code: D027
- . Waste name: 1,4-DICHLOROBENZENE

- . Waste code: D035

Map ID
Direction
Distance
Elevation

MAP FINDINGS

Site

Database(s)

EDR ID Number
EPA ID Number

MARATHON PETROLEUM COMPANY LLC (Continued)

1000159127

- . Waste name: METHYL ETHYL KETONE
- . Waste code: D038
- . Waste name: PYRIDINE
- . Waste code: D039
- . Waste name: TETRACHLOROETHYLENE
- . Waste code: D040
- . Waste name: TRICHLOROETHYLENE
- . Waste code: F001
- . Waste name: THE FOLLOWING SPENT HALOGENATED SOLVENTS USED IN DEGREASING: TETRACHLOROETHYLENE, TRICHLOROETHYLENE, METHYLENE CHLORIDE, 1,1,1-TRICHLOROETHANE, CARBON TETRACHLORIDE AND CHLORINATED FLUOROCARBONS; ALL SPENT SOLVENT MIXTURES/BLENDS USED IN DEGREASING CONTAINING, BEFORE USE, A TOTAL OF TEN PERCENT OR MORE (BY VOLUME) OF ONE OR MORE OF THE ABOVE HALOGENATED SOLVENTS OR THOSE SOLVENTS LISTED IN F002, F004, AND F005; AND STILL BOTTOMS FROM THE RECOVERY OF THESE SPENT SOLVENTS AND SPENT SOLVENT MIXTURES.
- . Waste code: F002
- . Waste name: THE FOLLOWING SPENT HALOGENATED SOLVENTS: TETRACHLOROETHYLENE, METHYLENE CHLORIDE, TRICHLOROETHYLENE, 1,1,1-TRICHLOROETHANE, CHLOROBENZENE, 1,1,2-TRICHLORO-1,2,2-TRIFLUOROETHANE, ORTHO-DICHLOROBENZENE, TRICHLOROFLUOROMETHANE, AND 1,1,2, TRICHLOROETHANE; ALL SPENT SOLVENT MIXTURES/BLENDS CONTAINING, BEFORE USE, A TOTAL OF TEN PERCENT OR MORE (BY VOLUME) OF ONE OR MORE OF THE ABOVE HALOGENATED SOLVENTS OR THOSE SOLVENTS LISTED IN F001, F004, AND F005; AND STILL BOTTOMS FROM THE RECOVERY OF THESE SPENT SOLVENTS AND SPENT SOLVENT MIXTURES.
- . Waste code: F003
- . Waste name: THE FOLLOWING SPENT NONHALOGENATED SOLVENTS: XYLENE, ACETONE, ETHYL ACETATE, ETHYL BENZENE, ETHYL ETHER, METHYL ISOBUTYL KETONE, N-BUTYL ALCOHOL, CYCLOHEXANONE, AND METHANOL; ALL SPENT SOLVENT MIXTURES/BLENDS CONTAINING, BEFORE USE, ONLY THE ABOVE SPENT NONHALOGENATED SOLVENTS; AND ALL SPENT SOLVENT MIXTURES/BLENDS CONTAINING, BEFORE USE, ONE OR MORE OF THE ABOVE NONHALOGENATED SOLVENTS, AND A TOTAL OF TEN PERCENT OR MORE (BY VOLUME) OF ONE OR MORE OF THOSE SOLVENTS LISTED IN F001, F002, F004, AND F005; AND STILL BOTTOMS FROM THE RECOVERY OF THESE SPENT SOLVENTS AND SPENT SOLVENT MIXTURES.
- . Waste code: F004
- . Waste name: THE FOLLOWING SPENT NONHALOGENATED SOLVENTS: CRESOLS, CRESYLIC ACID, AND NITROBENZENE; AND THE STILL BOTTOMS FROM THE RECOVERY OF THESE SOLVENTS; ALL SPENT SOLVENT MIXTURES/BLENDS CONTAINING, BEFORE USE, A TOTAL OF TEN PERCENT OR MORE (BY VOLUME) OF ONE OR MORE OF THE ABOVE NONHALOGENATED SOLVENTS OR THOSE SOLVENTS LISTED IN F001, F002, AND F005; AND STILL BOTTOMS FROM THE RECOVERY OF THESE SPENT SOLVENTS AND SPENT SOLVENT MIXTURES.
- . Waste code: F005
- . Waste name: THE FOLLOWING SPENT NONHALOGENATED SOLVENTS: TOLUENE, METHYL ETHYL KETONE, CARBON DISULFIDE, ISOBUTANOL, PYRIDINE, BENZENE, 2-ETHOXYETHANOL, AND 2-NITROPROPANE; ALL SPENT SOLVENT MIXTURES/BLENDS

Map ID
Direction
Distance
Elevation

MAP FINDINGS

Site

Database(s)

EDR ID Number
EPA ID Number

MARATHON PETROLEUM COMPANY LLC (Continued)

1000159127

CONTAINING, BEFORE USE, A TOTAL OF TEN PERCENT OR MORE (BY VOLUME) OF ONE OR MORE OF THE ABOVE NONHALOGENATED SOLVENTS OR THOSE SOLVENTS LISTED IN F001, F002, OR F004; AND STILL BOTTOMS FROM THE RECOVERY OF THESE SPENT SOLVENTS AND SPENT SOLVENT MIXTURES.

- . Waste code: K014
- . Waste name: BOTTOMS FROM THE ACETONITRILE PURIFICATION COLUMN IN THE PRODUCTION OF ACRYLONITRILE.

- . Waste code: K106
- . Waste name: WASTEWATER TREATMENT SLUDGE FROM THE MERCURY CELL PROCESS IN CHLORINE PRODUCTION.

- . Waste code: P066
- . Waste name: ETHANIMIDOTHIOIC ACID, N-[[[(METHYLAMINO)CARBONYL]OXY]-, METHYL ESTER (OR) METHOMYL

- . Waste code: U002
- . Waste name: 2-PROPANONE (I) (OR) ACETONE (I)

- . Waste code: U003
- . Waste name: ACETONITRILE (I,T)

- . Waste code: U007
- . Waste name: 2-PROPENAMIDE (OR) ACRYLAMIDE

- . Waste code: U019
- . Waste name: BENZENE (I,T)

- . Waste code: U044
- . Waste name: CHLOROFORM (OR) METHANE, TRICHLORO-

- . Waste code: U057
- . Waste name: CYCLOHEXANONE (I)

- . Waste code: U069
- . Waste name: 1,2-BENZENEDICARBOXYLIC ACID, DIBUTYL ESTER (OR) DIBUTYL PHTHALATE

- . Waste code: U075
- . Waste name: DICHLORODIFLUOROMETHANE (OR) METHANE, DICHLORODIFLUORO-

- . Waste code: U123
- . Waste name: FORMIC ACID (C,T)

- . Waste code: U147
- . Waste name: 2,5-FURANDIONE (OR) MALEIC ANHYDRIDE

- . Waste code: U151
- . Waste name: MERCURY

- . Waste code: U154
- . Waste name: METHANOL (I) (OR) METHYL ALCOHOL (I)

- . Waste code: U165
- . Waste name: NAPHTHALENE

- . Waste code: U210

Map ID
Direction
Distance
Elevation

MAP FINDINGS

Site

Database(s)

EDR ID Number
EPA ID Number

MARATHON PETROLEUM COMPANY LLC (Continued)

1000159127

. Waste name: ETHENE, TETRACHLORO- (OR) TETRACHLOROETHYLENE
. Waste code: U219
. Waste name: THIOUREA
. Waste code: U220
. Waste name: BENZENE, METHYL- (OR) TOLUENE
. Waste code: U239
. Waste name: BENZENE, DIMETHYL- (I,T) (OR) XYLENE (I)

Facility Has Received Notices of Violations:

Regulation violated: FR - 40 CFR 268.7
Area of violation: LDR - General
Date violation determined: 1997-07-22 00:00:00.0
Date achieved compliance: 1997-08-08 00:00:00.0
Violation lead agency: EPA
Enforcement action: COMPLIANCE EVALUATION INSPECTION ON-SITE
Enforcement action date: Not reported
Enf. disposition status: Not reported
Enf. disp. status date: Not reported
Enforcement lead agency: Not reported
Proposed penalty amount: Not reported
Final penalty amount: Not reported
Paid penalty amount: Not reported

Regulation violated: SR - 268.7(a)(1)
Area of violation: LDR - General
Date violation determined: 1997-07-22 00:00:00.0
Date achieved compliance: 1997-10-02 00:00:00.0
Violation lead agency: State
Enforcement action: COMPLIANCE EVALUATION INSPECTION ON-SITE
Enforcement action date: 1997-09-04 00:00:00.0
Enf. disposition status: Not reported
Enf. disp. status date: Not reported
Enforcement lead agency: State
Proposed penalty amount: Not reported
Final penalty amount: Not reported
Paid penalty amount: Not reported

Regulation violated: SR - 265.194.(a)(1-5)
Area of violation: Generators - General
Date violation determined: 1993-04-02 00:00:00.0
Date achieved compliance: 1993-04-16 00:00:00.0
Violation lead agency: State
Enforcement action: COMPLIANCE EVALUATION INSPECTION ON-SITE
Enforcement action date: 1993-05-14 00:00:00.0
Enf. disposition status: Not reported
Enf. disp. status date: Not reported
Enforcement lead agency: State
Proposed penalty amount: Not reported
Final penalty amount: Not reported
Paid penalty amount: Not reported

Regulation violated: SR - 262.34(a)(3)
Area of violation: Generators - General
Date violation determined: 1993-04-02 00:00:00.0

Map ID
Direction
Distance
Elevation

MAP FINDINGS

Site

Database(s)

EDR ID Number
EPA ID Number

MARATHON PETROLEUM COMPANY LLC (Continued)

1000159127

Date achieved compliance: 1993-04-16 00:00:00.0
Violation lead agency: State
Enforcement action: COMPLIANCE EVALUATION INSPECTION ON-SITE
Enforcement action date: 1993-05-14 00:00:00.0
Enf. disposition status: Not reported
Enf. disp. status date: Not reported
Enforcement lead agency: State
Proposed penalty amount: Not reported
Final penalty amount: Not reported
Paid penalty amount: Not reported

Regulation violated: SR - 265.16(a)(2)
Area of violation: Generators - General
Date violation determined: 1993-04-02 00:00:00.0
Date achieved compliance: 1993-04-16 00:00:00.0
Violation lead agency: State
Enforcement action: COMPLIANCE EVALUATION INSPECTION ON-SITE
Enforcement action date: 1993-05-14 00:00:00.0
Enf. disposition status: Not reported
Enf. disp. status date: Not reported
Enforcement lead agency: State
Proposed penalty amount: Not reported
Final penalty amount: Not reported
Paid penalty amount: Not reported

Regulation violated: Not reported
Area of violation: Generators - General
Date violation determined: 1990-02-15 00:00:00.0
Date achieved compliance: 1990-06-29 00:00:00.0
Violation lead agency: State
Enforcement action: COMPLIANCE EVALUATION INSPECTION ON-SITE
Enforcement action date: 1990-04-19 00:00:00.0
Enf. disposition status: Not reported
Enf. disp. status date: Not reported
Enforcement lead agency: State
Proposed penalty amount: Not reported
Final penalty amount: Not reported
Paid penalty amount: Not reported

Regulation violated: Not reported
Area of violation: Generators - General
Date violation determined: 1990-02-15 00:00:00.0
Date achieved compliance: 1990-09-27 00:00:00.0
Violation lead agency: State
Enforcement action: COMPLIANCE EVALUATION INSPECTION ON-SITE
Enforcement action date: Not reported
Enf. disposition status: Not reported
Enf. disp. status date: Not reported
Enforcement lead agency: Not reported
Proposed penalty amount: Not reported
Final penalty amount: Not reported
Paid penalty amount: Not reported

Evaluation Action Summary:
Evaluation date: 1990-02-15 00:00:00.0
Evaluation: WRITTEN INFORMAL
Area of violation: Generators - General

Map ID
Direction
Distance
Elevation

MAP FINDINGS

Site

Database(s)

EDR ID Number
EPA ID Number

MARATHON PETROLEUM COMPANY LLC (Continued)

1000159127

Date achieved compliance: 1990-06-29 00:00:00.0
Evaluation lead agency: State

SC GWIC:

Bureau: BLWM
EAP ID: Not reported
Solid Waste Permit #: Not reported
Bureau of Land & Waste Management File #: Not reported
Permit Number: 09519
WPC Permit: Not reported
Program: DUST
Contamination: PETRO
Petroleum Products: True
Volatile Organic Compounds: False
Metals: False
Nitrates or Potential to Nitrate: False
Pesticides & Herbicides: False
Polychlorinated Biphenyls: False
Base, Neutral, & Acid Extractables: False
Phenols: False
Radionuclides Over Max Contaminant Levels: False
Sources Not In Other Categories: False
Source: UST
Underground Storage Tanks: True
Pits, Ponds, & Lagoons: False
Spills & Leaks: False
Landfills: False
Aboveground Storage Tank: False
Spray Irrigation: False
Single-Event Spill: False
Unpermitted Disposal: False
Septic Tank/Tile Field: False
Substances Not In Other Categories: False
Sources of Contamination Undetermined: False
Assessment: No
Monitoring: Yes
Remediation: No
Surface Impact: No
Drinking Water Well Impact: No
Remarks: Site ID # 09519. RBCA Classification 3BF5. Inactive.

UIC:

Name: NORTH CHARLESTON MARATHON PETROLEUM COMPANY
Address: 5165 VIRGINIA AVE
City, State, Zip: NORTH CHARLESTON, SC 29405-3616
Permit Number: SCHE03020197
Permit Holder: MARATHON PETROLEUM COMPANY LLC
Former Permit Number: 919 SERIES
Activity: Active/Operating
Disposition: Approved

Map ID
Direction
Distance
Elevation

MAP FINDINGS

Site

Database(s)

EDR ID Number
EPA ID Number

BV343
South
1/8-1/4
0.180 mi.
950 ft.

MARATHON PETROLEUM CO NORTH CHARLESTON FORMER BULK
5165 VIRGINIA AVE
NORTH CHARLESTON, SC 29405

RCRA-SQG **1025505208**
SCR000786087

Site 9 of 13 in cluster BV

Actual:
21 ft.

RCRA-SQG:

Date form received by agency:2019-04-01 00:00:00.0

Focus Map:
10

Facility name: MARATHON PETROLEUM CO NORTH CHARLESTON FORMER BULK FUEL TERMINAL

Facility address: 5165 VIRGINIA AVE
NORTH CHARLESTON, SC 29405

EPA ID: SCR000786087

Mailing address: 539 S MAIN ST
FINDLAY, OH 45840

Contact: ERIC SWAISGOOD

Contact address: 539 S MAIN ST
FINDLAY, OH 45840

Contact country: US

Contact telephone: 419-421-4412

Contact email: Not reported

EPA Region: 04

Classification: Small Small Quantity Generator

Description: Handler: generates more than 100 and less than 1000 kg of hazardous waste during any calendar month and accumulates less than 6000 kg of hazardous waste at any time; or generates 100 kg or less of hazardous waste during any calendar month, and accumulates more than 1000 kg of hazardous waste at any time

Owner/Operator Summary:

Owner/operator name: MARATHON PETROLEUM CO

Owner/operator address: 539 S MAIN ST
FINDLAY, OH 45840

Owner/operator country: US

Owner/operator telephone: Not reported

Owner/operator email: Not reported

Owner/operator fax: Not reported

Owner/operator extension: Not reported

Legal status: Private

Owner/Operator Type: Operator

Owner/Op start date: Not reported

Owner/Op end date: Not reported

Owner/operator name: MARATHON PETROLEUM CO

Owner/operator address: 539 S MAIN ST
FINDLAY, OH 45840

Owner/operator country: US

Owner/operator telephone: Not reported

Owner/operator email: Not reported

Owner/operator fax: Not reported

Owner/operator extension: Not reported

Legal status: Private

Owner/Operator Type: Owner

Owner/Op start date: Not reported

Owner/Op end date: Not reported

Handler Activities Summary:

U.S. importer of hazardous waste: No

Mixed waste (haz. and radioactive): No

Map ID
Direction
Distance
Elevation

MAP FINDINGS

Site

Database(s)

EDR ID Number
EPA ID Number

MARATHON PETROLEUM CO NORTH CHARLESTON FORMER BULK FUEL TERM (Continued)

1025505208

Recycler of hazardous waste: No
Transporter of hazardous waste: No
Treater, storer or disposer of HW: No
Underground injection activity: No
On-site burner exemption: No
Furnace exemption: No
Used oil fuel burner: No
Used oil processor: No
User oil refiner: No
Used oil fuel marketer to burner: No
Used oil Specification marketer: No
Used oil transfer facility: No
Used oil transporter: No

Hazardous Waste Summary:

. Waste code: D018
. Waste name: BENZENE

Violation Status: No violations found

BV344
South
1/8-1/4
0.180 mi.
950 ft.

NORTH CHARLESTON TERMINAL
5165 VIRGINIA AVE
NORTH CHARLESTON, SC 29406

Site 10 of 13 in cluster BV

FINDS 1016158375
FUELS PROGRAM N/A

Actual:
21 ft.

FINDS:

Focus Map:
10

Registry ID: 110070241570
Facility URL: http://ofmpub.epa.gov/enviro/fii_query_detail.disp_program_facility?p_registry_id=110070241570

Environmental Interest/Information System:

GASOLINE AND DIESEL PRODUCERS

[Click this hyperlink](#) while viewing on your computer to access additional FINDS: detail in the EDR Site Report.

FUELS PROGRAM:

Name: NORTH CHARLESTON TERMINAL
Address: 5165 VIRGINIA AVE
Address 2: Not reported
City,State,Zip: NORTH CHARLESTON, SC 29406
Program Type: Diesel
Company Seq. ID: 4324
Business Activity: Truck Loading Terminal/Locomotive Marker Facility, Pipeline/Pass-Through Terminal
Company Name: KINDER MORGAN OPERATING LP "C"
Company Address: 500 DALLAS ST SUITE 1000 HOUSTON, TX 77002
Facility ID: 82469
Facility Type: Diesel/Biodiesel
Facility Activity: Truck Loading Terminal/Locomotive Marker Facility
Subject to 80.1403: Not reported
Fuel Only For Off Road: Yes
Fuel Created: Not reported
D Code: Not reported
OTAQ Program ID: OTAQREG10027105

Map ID
Direction
Distance
Elevation

MAP FINDINGS

Site

Database(s)

EDR ID Number
EPA ID Number

BV345
South
1/8-1/4
0.180 mi.
950 ft.

KINDER MORGAN NORTH CHARLESTON TERMINAL
5165 VIRGINIA AVE
NORTH CHARLESTON, SC 29405

RCRA-SQG **1012188379**
SCR000771394

Site 11 of 13 in cluster BV

Actual:
21 ft.

RCRA-SQG:

Date form received by agency:2019-01-11 00:00:00.0

Focus Map:
10

Facility name: KINDER MORGAN NORTH CHARLESTON TERMINAL

Facility address: 5165 VIRGINIA AVE
NORTH CHARLESTON, SC 29405

EPA ID: SCR000771394

Mailing address: VIRGINIA AVE
NORTH CHARLESTON, SC 29405

Contact: MATTHEW KRAUSMANN

Contact address: GREENLEAF ST
CHARLESTON, SC 29405

Contact country: US

Contact telephone: 843-296-1272

Contact email: Not reported

EPA Region: 04

Classification: Small Small Quantity Generator

Description: Handler: generates more than 100 and less than 1000 kg of hazardous waste during any calendar month and accumulates less than 6000 kg of hazardous waste at any time; or generates 100 kg or less of hazardous waste during any calendar month, and accumulates more than 1000 kg of hazardous waste at any time

Owner/Operator Summary:

Owner/operator name: KINDER MORGAN ENERGY PARTNERS

Owner/operator address: DALLAS ST
HOUSTON, TX 77002

Owner/operator country: US

Owner/operator telephone: 713-369-8745

Owner/operator email: Not reported

Owner/operator fax: Not reported

Owner/operator extension: Not reported

Legal status: Private

Owner/Operator Type: Owner

Owner/Op start date: 2009-08-31 00:00:00.

Owner/Op end date: Not reported

Owner/operator name: KINDER MORGAN BULK TERMINALS

Owner/operator address: GREENLEAF ST
CHARLESTON, SC 29405

Owner/operator country: US

Owner/operator telephone: 843-853-0453

Owner/operator email: Not reported

Owner/operator fax: Not reported

Owner/operator extension: Not reported

Legal status: Private

Owner/Operator Type: Operator

Owner/Op start date: 2009-08-31 00:00:00.

Owner/Op end date: Not reported

Handler Activities Summary:

U.S. importer of hazardous waste: No

Mixed waste (haz. and radioactive): No

Map ID
Direction
Distance
Elevation

MAP FINDINGS

Site

Database(s)

EDR ID Number
EPA ID Number

KINDER MORGAN NORTH CHARLESTON TERMINAL (Continued)

1012188379

Recycler of hazardous waste: No
Transporter of hazardous waste: No
Treater, storer or disposer of HW: No
Underground injection activity: No
On-site burner exemption: No
Furnace exemption: No
Used oil fuel burner: No
Used oil processor: No
User oil refiner: No
Used oil fuel marketer to burner: No
Used oil Specification marketer: No
Used oil transfer facility: No
Used oil transporter: No

Historical Generators:

Date form received by agency:2018-01-29 00:00:00.0
Site name: KINDER MORGAN NORTH CHARLESTON TERMINAL
Classification: Small Quantity Generator

Date form received by agency:2017-03-27 00:00:00.0
Site name: KINDER MORGAN NORTH CHARLESTON TERMINAL
Classification: Small Quantity Generator

Date form received by agency:2016-01-19 00:00:00.0
Site name: KINDER MORGAN NORTH CHARLESTON TERMINAL
Classification: Small Quantity Generator

Date form received by agency:2015-01-26 00:00:00.0
Site name: KINDER MORGAN NORTH CHARLESTON TERMINAL
Classification: Small Quantity Generator

Date form received by agency:2014-01-30 00:00:00.0
Site name: KINDER MORGAN NORTH CHARLESTON TERMINAL
Classification: Small Quantity Generator

Date form received by agency:2013-01-31 00:00:00.0
Site name: KINDER MORGAN NORTH CHARLESTON TERMINAL
Classification: Small Quantity Generator

Date form received by agency:2012-01-06 00:00:00.0
Site name: KINDER MORGAN NORTH CHARLESTON TERMINAL
Classification: Conditionally Exempt Small Quantity Generator

Date form received by agency:2011-01-12 00:00:00.0
Site name: KINDER MORGAN NORTH CHARLESTON TERMINAL
Classification: Conditionally Exempt Small Quantity Generator

Date form received by agency:2010-01-06 00:00:00.0
Site name: KINDER MORGAN NORTH CHARLESTON TERMINAL
Classification: Small Quantity Generator

Date form received by agency:2009-08-31 00:00:00.0
Site name: KINDER MORGAN NORTH CHARLESTON TERMINAL
Classification: Small Quantity Generator

Hazardous Waste Summary:

Map ID
 Direction
 Distance
 Elevation

MAP FINDINGS

Site

Database(s)

EDR ID Number
 EPA ID Number

KINDER MORGAN NORTH CHARLESTON TERMINAL (Continued)

1012188379

. Waste code: D001
 . Waste name: IGNITABLE WASTE

. Waste code: D002
 . Waste name: CORROSIVE WASTE

. Waste code: D003
 . Waste name: REACTIVE WASTE

Violation Status: No violations found

BV346
South
1/8-1/4
0.180 mi.
950 ft.

MARATHON ASHLAND PETROLEUM LLC
5165 VIRGINIA AVE.
NORTH CHARLESTON, SC 29405
Site 12 of 13 in cluster BV

SC AST A100224389
N/A

Actual:
21 ft.
Focus Map:
10

AST:

Facility ID:	985
District:	Trident
Mailing Addr:	Not reported
Mailing City,St,Zip:	North Charleston, SC 29405-
Facility Manager:	Roger Lippincott
Manager Phone:	8438716607
Facility office location:	5165 Virginia Ave.
Facility phone number:	8435545440
Facility manager Ext:	Not reported
Tank A-How many of size < 250 glns:	1
Tank B-How many of size 250-1000 glns:	0
Tank C-How many of size 1001-2000 glns:	0
Tank D-How many of size 2001-10000 glns:	3
Tank E-How many of size 10001-42000 glns:	1
Tank F-How many of size 42001-250000 glns:	0
Tank G-How many of size 250001-1000000 glns:	1
Tank H-How many of size 1000001-4000000 glns:	1
Tank I-How many of size >4000000 glns:	0
Total site capacity 661-2,000 glns:	False
Total site capacity 2001-10,000 glns:	False
Total site capacity 10,001-42,000 glns:	False
Total site capacity 42,001-100,000 glns:	False
Total site capacity 100,001-250,000 glns:	False
Total site capacity 250,001-1,000,000 glns:	False
Total site capacity 1,000,001-5,000,000 glns:	False
Total site capacity 5,000,0001-10,000,000 glns:	False
Total site capacity >10,000,000 glns:	True
Actual storage amount in gallons:	13161666.00000
NAICS code:	12.00000
Is this a registered terminal facility?:	True
If not, does it need to be registered?:	False
Earthen containment:	True
Asphalt containment:	False
Liner:	False
Concrete floor and walls:	False
Concrete walls, earth floor:	False
Block walls, concrete floor:	False
Block walls, earthen floor:	False
Double wall tank:	False
Does containment need repair?:	False
GPS unit make/model:	Trimble XRS

Map ID
Direction
Distance
Elevation

MAP FINDINGS

Site

Database(s)

EDR ID Number
EPA ID Number

MARATHON ASHLAND PETROLEUM LLC (Continued)

A100224389

GPS mode uncorrected, Radio beacon, Satellite corrected: Sat - DGPS
Lat/Long: 32 53 17.80 -79 58 24.17
Date data was collected: 07/19/99
Comments: 7a - 19764/yr and API inspections, would like workshops/training and information hotline. Transfers via Hess North Dock by Hess personnel.

BV347 **HUGUENOT MOBILE**
South **5165 VIRGINIA AVENUE**
1/8-1/4 **NORTH CHARLESTON, SC 29406**
0.180 mi.
950 ft. **Site 13 of 13 in cluster BV**

FINDS **1016156711**
FUELS PROGRAM **N/A**

Actual: **21 ft.** **FINDS:**
Registry ID: 110070243492
Focus Map: **10** Facility URL: http://ofmpub.epa.gov/enviro/fii_query_detail_disp_program_facility?p_registry_id=110070243492

Environmental Interest/Information System:
GASOLINE AND DIESEL PRODUCERS

[Click this hyperlink](#) while viewing on your computer to access additional FINDS: detail in the EDR Site Report.

FUELS PROGRAM:

Name: HUGUENOT MOBILE
Address: 5165 VIRGINIA AVENUE
Address 2: Not reported
City, State, Zip: NORTH CHARLESTON, SC 29406
Program Type: Diesel
Company Seq. ID: 3439
Business Activity: Truck Loading Terminal/Locomotive Marker Facility, Mobile Facility
Company Name: Huguenot Energy, LLC
Company Address: 12 North Adgers Wharf
Charleston, SC 29401
Facility ID: 80111
Facility Type: Diesel/Biodiesel
Facility Activity: Mobile Facility
Subject to 80.1403: Not reported
Fuel Only For Off Road: Yes
Fuel Created: Not reported
D Code: Not reported
OTAQ Program ID: OTAQREG10030190

348 **WALGREENS DBA RITE AID 11612**
East **1934 ASHLEY RIVER RD**
1/8-1/4 **CHARLESTON, SC 29407**
0.181 mi.
955 ft.

RCRA NonGen / NLR **1015750340**
FINDS **SCR000776260**
ECHO
SC MANIFEST

Actual: **19 ft.** **RCRA NonGen / NLR:**
Date form received by agency: 2018-06-26 00:00:00.0
Focus Map: **20** Facility name: WALGREENS DBA RITE AID 11612
Facility address: 1934 ASHLEY RIVER RD
CHARLESTON, SC 29407
EPA ID: SCR000776260
Mailing address: WILMOT RDMS #3301

Map ID
Direction
Distance
Elevation

MAP FINDINGS

Site

Database(s)

EDR ID Number
EPA ID Number

WALGREENS DBA RITE AID 11612 (Continued)

1015750340

Contact: CAMP HILL, PA 17011
Contact address: KIMBERLY DASCOIL
WILMOT RD
DEERFIELD, IL 60015
Contact country: US
Contact telephone: 847-315-2812
Contact email: KIM.DASCOLI@WALGREENS.COM
EPA Region: 04
Classification: Non-Generator
Description: Handler: Non-Generators do not presently generate hazardous waste

Owner/Operator Summary:

Owner/operator name: RITE AID CORPORATION
Owner/operator address: 30 HUNTER LN ATTN EH&S
CAMP HILL, PA 17011

Owner/operator country: US
Owner/operator telephone: Not reported
Owner/operator email: Not reported
Owner/operator fax: Not reported
Owner/operator extension: Not reported
Legal status: Private
Owner/Operator Type: Operator
Owner/Op start date: 2009-12-31 00:00:00.
Owner/Op end date: Not reported

Owner/operator name: THE BEACH COMPANY
Owner/operator address: 211 KING ST
CHARLESTON, SC 29401

Owner/operator country: US
Owner/operator telephone: Not reported
Owner/operator email: Not reported
Owner/operator fax: Not reported
Owner/operator extension: Not reported
Legal status: Private
Owner/Operator Type: Owner
Owner/Op start date: 2009-12-31 00:00:00.
Owner/Op end date: Not reported

Owner/operator name: 1934 ASHLEY RIVER ROAD LLC
Owner/operator address: S BATTERY
CHARLESTON, SC 29401

Owner/operator country: US
Owner/operator telephone: 843-577-5074
Owner/operator email: Not reported
Owner/operator fax: Not reported
Owner/operator extension: Not reported
Legal status: Private
Owner/Operator Type: Owner
Owner/Op start date: 2018-01-23 00:00:00.
Owner/Op end date: Not reported

Owner/operator name: WALLGREENS CO
Owner/operator address: WILMOT RDMS #3301
CAMP HILL, PA 17011

Owner/operator country: US
Owner/operator telephone: 847-315-2812
Owner/operator email: Not reported

Map ID
Direction
Distance
Elevation

MAP FINDINGS

Site

Database(s)

EDR ID Number
EPA ID Number

WALGREENS DBA RITE AID 11612 (Continued)

1015750340

Owner/operator fax: Not reported
Owner/operator extension: Not reported
Legal status: Private
Owner/Operator Type: Operator
Owner/Op start date: 2018-01-23 00:00:00.
Owner/Op end date: Not reported

Handler Activities Summary:

U.S. importer of hazardous waste: No
Mixed waste (haz. and radioactive): No
Recycler of hazardous waste: No
Transporter of hazardous waste: No
Treater, storer or disposer of HW: No
Underground injection activity: No
On-site burner exemption: No
Furnace exemption: No
Used oil fuel burner: No
Used oil processor: No
User oil refiner: No
Used oil fuel marketer to burner: No
Used oil Specification marketer: No
Used oil transfer facility: No
Used oil transporter: No

Historical Generators:

Date form received by agency:2016-01-01 00:00:00.0
Site name: RITE AID 11612
Classification: Conditionally Exempt Small Quantity Generator

Date form received by agency:2015-09-24 00:00:00.0
Site name: RITE AID 11612
Classification: Conditionally Exempt Small Quantity Generator

Date form received by agency:2015-07-31 00:00:00.0
Site name: RITE AID #11612
Classification: Large Quantity Generator

Date form received by agency:2014-07-01 00:00:00.0
Site name: RITE AID #11612
Classification: Large Quantity Generator

Date form received by agency:2012-09-19 00:00:00.0
Site name: RITE AID #11612
Classification: Conditionally Exempt Small Quantity Generator

Hazardous Waste Summary:

. Waste code: D001
. Waste name: IGNITABLE WASTE

. Waste code: D002
. Waste name: CORROSIVE WASTE

. Waste code: D007
. Waste name: CHROMIUM

Map ID
Direction
Distance
Elevation

MAP FINDINGS

Site

Database(s)

EDR ID Number
EPA ID Number

WALGREENS DBA RITE AID 11612 (Continued)

1015750340

- . Waste code: D009
- . Waste name: MERCURY

- . Waste code: D010
- . Waste name: SELENIUM

- . Waste code: D024
- . Waste name: M-CRESOL

- . Waste code: D026
- . Waste name: CRESOL

- . Waste code: P001
- . Waste name: 2H-1-BENZOPYRAN-2-ONE, 4-HYDROXY-3-(3-OXO-1-PHENYLBUTYL)-, & SALTS, WHEN PRESENT AT CONCENTRATIONS GREATER THAN 0.3% (OR) WARFARIN, & SALTS, WHEN PRESENT AT CONCENTRATIONS GREATER THAN 0.3%

- . Waste code: P075
- . Waste name: NICOTINE, & SALTS (OR) PYRIDINE, 3-(1-METHYL-2-PYRROLIDINYL)-,(S)-, & SALTS

Biennial Reports:

Last Biennial Reporting Year: 2017

Annual Waste Handled:

- Waste code: D002
- Waste name: A WASTE WHICH HAS A PH OF LESS THAN 2 OR GREATER THAN 12.5 IS CONSIDERED TO BE A CORROSIVE HAZARDOUS WASTE. SODIUM HYDROXIDE, A CAUSTIC SOLUTION WITH A HIGH PH, IS OFTEN USED BY INDUSTRIES TO CLEAN OR DEGREASE PARTS. HYDROCHLORIC ACID, A SOLUTION WITH A LOW PH, IS USED BY MANY INDUSTRIES TO CLEAN METAL PARTS PRIOR TO PAINTING. WHEN THESE CAUSTIC OR ACID SOLUTIONS BECOME CONTAMINATED AND MUST BE DISPOSED, THE WASTE WOULD BE A CORROSIVE HAZARDOUS WASTE.

Amount (Lbs): 11

- Waste code: D009
- Waste name: MERCURY
- Amount (Lbs): 1

Violation Status: No violations found

FINDS:

- Registry ID: 110046540560
- Facility URL: http://ofmpub.epa.gov/enviro/fii_query_detail.disp_program_facility?p_registry_id=110046540560

Environmental Interest/Information System:

RCRAInfo is a national information system that supports the Resource Conservation and Recovery Act (RCRA) program through the tracking of events and activities related to facilities that generate, transport, and treat, store, or dispose of hazardous waste. RCRAInfo allows RCRA program staff to track the notification, permit, compliance, and corrective action activities required under RCRA.
HAZARDOUS WASTE BIENNIAL REPORTER

[Click this hyperlink](#) while viewing on your computer to access additional FINDS: detail in the EDR Site Report.

Map ID
Direction
Distance
Elevation

MAP FINDINGS

Site

Database(s)

EDR ID Number
EPA ID Number

WALGREENS DBA RITE AID 11612 (Continued)

1015750340

ECHO:

Envid: 1015750340
Registry ID: 110046540560
DFR URL: <http://echo.epa.gov/detailed-facility-report?fid=110046540560>

MANIFEST:

EPAID: SCR000776260
Name: WALGREENS DBA RITE AID 11612
Address: 1934 ASHLEY RIVER ROAD
City,State,Zip: CHARLESTON, SC 29407
District: Charleston EQC Office
Quarter: 4
Year: 2015
Record Type: G
No Waste Ind: N
Index Number: 13
Waste Code 1: D002
Waste Type 1: Acid Subcategory based on 261.22(a)(1) with pH less than or equal to 2
Waste Code 2: Not reported
Waste Type 2: Not reported
Waste Code 3: Not reported
Waste Type 3: Not reported
Waste Code 4: Not reported
Waste Type 4: Not reported
Waste Code 5: Not reported
Waste Type 5: Not reported
Manifest Number: Not reported
Waste Description: CORROSIVE ACID LIQUIDS AND SOLIDS
SIC Code: Not reported
NAICS Code: Not reported
Source Code: G11
Amount: 2
Handling Code: Not reported
Handling Description: Not reported
Shipped Date: Not reported
TSD ID: Not reported
TSD Name: Not reported
Transporter ID: Not reported
Transporter Name: Not reported

EPAID: SCR000776260
Name: WALGREENS DBA RITE AID 11612
Address: 1934 ASHLEY RIVER ROAD
City,State,Zip: CHARLESTON, SC 29407
District: Charleston EQC Office
Quarter: 4
Year: 2015
Record Type: G
No Waste Ind: N
Index Number: 14
Waste Code 1: D009
Waste Type 1: Mercury
Waste Code 2: Not reported
Waste Type 2: Not reported
Waste Code 3: Not reported
Waste Type 3: Not reported

Map ID
Direction
Distance
Elevation

MAP FINDINGS

Site

Database(s)

EDR ID Number
EPA ID Number

WALGREENS DBA RITE AID 11612 (Continued)

1015750340

Waste Code 4:	Not reported
Waste Type 4:	Not reported
Waste Code 5:	Not reported
Waste Type 5:	Not reported
Manifest Number:	Not reported
Waste Description:	BROKEN FLUORESCENT BULBS
SIC Code:	Not reported
NAICS Code:	Not reported
Source Code:	G19
Amount:	1
Handling Code:	Not reported
Handling Description:	Not reported
Shipped Date:	Not reported
TSD ID:	Not reported
TSD Name:	Not reported
Transporter ID:	Not reported
Transporter Name:	Not reported
EPAID:	SCR000776260
Name:	WALGREENS DBA RITE AID 11612
Address:	1934 ASHLEY RIVER ROAD
City,State,Zip:	CHARLESTON, SC 29407
District:	Charleston EQC Office
Quarter:	4
Year:	2015
Record Type:	G
No Waste Ind:	N
Index Number:	15
Waste Code 1:	D002
Waste Type 1:	Acid Subcategory based on 261.22(a)(1) with pH less than or equal to 2
Waste Code 2:	Not reported
Waste Type 2:	Not reported
Waste Code 3:	Not reported
Waste Type 3:	Not reported
Waste Code 4:	Not reported
Waste Type 4:	Not reported
Waste Code 5:	Not reported
Waste Type 5:	Not reported
Manifest Number:	Not reported
Waste Description:	CORROSIVE ACID PHOTO CHEMICALS
SIC Code:	Not reported
NAICS Code:	Not reported
Source Code:	G11
Amount:	9
Handling Code:	Not reported
Handling Description:	Not reported
Shipped Date:	Not reported
TSD ID:	Not reported
TSD Name:	Not reported
Transporter ID:	Not reported
Transporter Name:	Not reported
EPAID:	SCR000776260
Name:	RITE AID 11612
Address:	1934 ASHLEY RIVER ROAD
City,State,Zip:	CHARLESTON, SC 29407
District:	Charleston EQC Office

Map ID
Direction
Distance
Elevation

MAP FINDINGS

Site

Database(s)

EDR ID Number
EPA ID Number

WALGREENS DBA RITE AID 11612 (Continued)

1015750340

Quarter:	4
Year:	2015
Record Type:	T
No Waste Ind:	N
Index Number:	Not reported
Waste Code 1:	Not reported
Waste Type 1:	Not reported
Waste Code 2:	Not reported
Waste Type 2:	Not reported
Waste Code 3:	Not reported
Waste Type 3:	Not reported
Waste Code 4:	Not reported
Waste Type 4:	Not reported
Waste Code 5:	Not reported
Waste Type 5:	Not reported
Manifest Number:	Not reported
Waste Description:	Not reported
SIC Code:	Not reported
NAICS Code:	Not reported
Source Code:	Not reported
Amount:	Not reported
Handling Code:	Not reported
Handling Description:	Not reported
Shipped Date:	Not reported
TSD ID:	Not reported
TSD Name:	Not reported
Transporter ID:	MIK435642742
Transporter Name:	EQ INDUSTRIAL SERVICES INC
EPAID:	SCR000776260
Name:	WALGREENS DBA RITE AID 11612
Address:	1934 ASHLEY RIVER ROAD
City,State,Zip:	CHARLESTON, SC 29407
District:	Charleston EQC Office
Quarter:	4
Year:	2015
Record Type:	O
No Waste Ind:	N
Index Number:	13
Waste Code 1:	D002
Waste Type 1:	Acid Subcategory based on 261.22(a)(1) with pH less than or equal to 2
Waste Code 2:	Not reported
Waste Type 2:	Not reported
Waste Code 3:	Not reported
Waste Type 3:	Not reported
Waste Code 4:	Not reported
Waste Type 4:	Not reported
Waste Code 5:	Not reported
Waste Type 5:	Not reported
Manifest Number:	013638330JJK
Waste Description:	CORROSIVE ACID LIQUIDS AND SOLIDS
SIC Code:	Not reported
NAICS Code:	Not reported
Source Code:	G11
Amount:	2
Handling Code:	Not reported
Handling Description:	Not reported

Map ID
Direction
Distance
Elevation

MAP FINDINGS

Site

Database(s)

EDR ID Number
EPA ID Number

WALGREENS DBA RITE AID 11612 (Continued)

1015750340

Shipped Date: 10/21/2015
TSD ID: MID980991566
TSD Name: CITY ENVIRONMENTAL INC
Transporter ID: Not reported
Transporter Name: Not reported

EPAID: SCR000776260
Name: WALGREENS DBA RITE AID 11612
Address: 1934 ASHLEY RIVER ROAD
City,State,Zip: CHARLESTON, SC 29407
District: Charleston EQC Office
Quarter: 4
Year: 2015
Record Type: O
No Waste Ind: N
Index Number: 14
Waste Code 1: D009
Waste Type 1: Mercury
Waste Code 2: Not reported
Waste Type 2: Not reported
Waste Code 3: Not reported
Waste Type 3: Not reported
Waste Code 4: Not reported
Waste Type 4: Not reported
Waste Code 5: Not reported
Waste Type 5: Not reported
Manifest Number: 013638330JJK
Waste Description: BROKEN FLUORESCENT BULBS
SIC Code: Not reported
NAICS Code: Not reported
Source Code: G19
Amount: 1
Handling Code: Not reported
Handling Description: Not reported
Shipped Date: 10/21/2015
TSD ID: MID980991566
TSD Name: CITY ENVIRONMENTAL INC
Transporter ID: Not reported
Transporter Name: Not reported

EPAID: SCR000776260
Name: WALGREENS DBA RITE AID 11612
Address: 1934 ASHLEY RIVER ROAD
City,State,Zip: CHARLESTON, SC 29407
District: Charleston EQC Office
Quarter: 4
Year: 2015
Record Type: O
No Waste Ind: N
Index Number: 15
Waste Code 1: D002
Waste Type 1: Acid Subcategory based on 261.22(a)(1) with pH less than or equal to 2
Waste Code 2: Not reported
Waste Type 2: Not reported
Waste Code 3: Not reported
Waste Type 3: Not reported
Waste Code 4: Not reported

Map ID
Direction
Distance
Elevation

MAP FINDINGS

Site

Database(s)

EDR ID Number
EPA ID Number

WALGREENS DBA RITE AID 11612 (Continued)

1015750340

Waste Type 4: Not reported
Waste Code 5: Not reported
Waste Type 5: Not reported
Manifest Number: 013638330JJK
Waste Description: CORROSIVE ACID PHOTO CHEMICALS
SIC Code: Not reported
NAICS Code: Not reported
Source Code: G11
Amount: 9
Handling Code: Not reported
Handling Description: Not reported
Shipped Date: 10/21/2015
TSD ID: MID980991566
TSD Name: CITY ENVIRONMENTAL INC
Transporter ID: Not reported
Transporter Name: Not reported

349
ENE
1/8-1/4
0.183 mi.
966 ft.

BULLDOG HIWAY EXPRESS
3390 BUFFALO ST
NORTH CHARLESTON, SC

SC LUST **U004140911**
SC UST **N/A**
SC Financial Assurance

Actual:
37 ft.
Focus Map:
12

LUST:
Name: BULLDOG HIWAY EXPRESS
Address: 3390 BUFFALO ST
City,State,Zip: NORTH CHARLESTON, SC 29418-5927
Release Number: 1
Facility ID: 01509
Release Status Number: Not reported
Substance: PETROL
Tank Owner Company Name: BULLDOG HIWAY EXPRESS
Tank Owner Last Name: Not reported
Tank Owner First name: Not reported
NFA Date: Not reported
Tank Owner City: Not reported
Confirmed Date: Not reported
Release Date: 12/19/2016
EID: Not reported
Local Facility District: Not reported
SCRBCA Class Number: Not reported
Release Fin Type Code: Not reported
Qualified: Not reported
Release Source: Not reported
Local Fac Last Name: Not reported
Local Fac First Name: Not reported
User Name: BROWELJD
Cleanup Initiated Date: 01/24/2017
Prefix: Not reported
Total Score: 1

UST:
Name: BULLDOG HIWAY EXPRESS
Address: 3390 BUFFALO ST
City: NORTH CHARLESTON
Facility ID: 01509
Permit: R 01509

Map ID
Direction
Distance
Elevation

MAP FINDINGS

Site

Database(s)

EDR ID Number
EPA ID Number

BULLDOG HIWAY EXPRESS (Continued)

U004140911

Owner: BULLDOG HIWAY EXPRESS
Owner Address: 3390 BUFFALO ST
Owner City, st, zip: NORTH CHARLESTON SC 29418-5927
Owner Phone: 843-744-1651

Tank ID: 1
Status: **Abandoned**
Capacity: 12500
Product: Diesel fuel
Calcage: 10

SC Financial Assurance 3:

Name: BULLDOG HIWAY EXPRESS
Address: 3390 BUFFALO ST
City,State,Zip: NORTH CHARLESTON, SC 29418-5927
Owner Name: BULLDOG HIWAY EXPRESS
Owner Address: 3390 BUFFALO ST
Owner City: NORTH CHARLESTON
Owner State: SC
Owner Zip: 29418-5927
Mechanism: Guarantee
Date Expired: 5/1/2017
Bill: 0

350
SW
1/8-1/4
0.184 mi.
970 ft.

TRI-COUNTY CONCRETE CORPORATION
2463 AIRPORT RD
NORTH CHARLESTON, SC

SC UST U004017542
N/A

Actual:
58 ft.
Focus Map:
4

UST:
Name: TRI-COUNTY CONCRETE CORPORATION
Address: 2463 AIRPORT RD
City: NORTH CHARLESTON
Facility ID: 01401
Permit: N 01401
Owner: TRI-COUNTY CONCRETE CORP
Owner Address: PO BOX 9097
Owner City, st, zip: HANAHAN SC 29410
Owner Phone: Not reported

Tank ID: 1
Status: **Abandoned**
Capacity: 4000
Product: Gasoline
Calcage: Not reported

Name: TRI-COUNTY CONCRETE CORPORATION
Address: 2463 AIRPORT RD
City: NORTH CHARLESTON

Tank ID: 2
Status: **Abandoned**
Capacity: 4000
Product: Gasoline
Calcage: Not reported

Map ID
Direction
Distance
Elevation

MAP FINDINGS

Site

Database(s)

EDR ID Number
EPA ID Number

TRI-COUNTY CONCRETE CORPORATION (Continued)

U004017542

Name: TRI-COUNTY CONCRETE CORPORATION
Address: 2463 AIRPORT RD
City: NORTH CHARLESTON

Tank ID: 3
Status: Abandoned
Capacity: 250
Product: Waste oil, burnt oil, used oil
Calcage: Not reported

BZ351
NNE
1/8-1/4
0.184 mi.
971 ft.

SAK CONSTRUCTION LLC
5251 VIRGINIA AVENUE
CHARLESTON, SC 29405

Site 1 of 2 in cluster BZ

RCRA NonGen / NLR **1016455947**
FINDS **SCR000777821**
ECHO

Actual:
2 ft.

RCRA NonGen / NLR:

Focus Map:
6

Date form received by agency: 2015-03-18 00:00:00.0
Facility name: SAK CONSTRUCTION LLC
Facility address: 5251 VIRGINIA AVENUE
CHARLESTON, SC 29405
EPA ID: SCR000777821
Mailing address: HOFF ROAD
OFALLON, MT 63366
Contact: JEFF OBERHOFER
Contact address: VIRGINIA AVENUE
CHARLESTON, SC 29405
Contact country: US
Contact telephone: 602-614-3019
Contact email: JOBERHOFER@SAKCON.COM
EPA Region: 04
Land type: Municipal
Classification: Non-Generator
Description: Handler: Non-Generators do not presently generate hazardous waste

Owner/Operator Summary:

Owner/operator name: SAK CONSTRUCTION LLC
Owner/operator address: HOFF RD
OFALLON, MT 63366
Owner/operator country: US
Owner/operator telephone: 636-385-1000
Owner/operator email: Not reported
Owner/operator fax: Not reported
Owner/operator extension: Not reported
Legal status: Municipal
Owner/Operator Type: Operator
Owner/Op start date: 2013-03-20 00:00:00.
Owner/Op end date: Not reported

Owner/operator name: CITY OF NORTH CHARLESTON
Owner/operator address: 2500 CITY HALL LN
NORTH CHARLESTON, SC 29406
Owner/operator country: US
Owner/operator telephone: 843-554-5700
Owner/operator email: Not reported
Owner/operator fax: Not reported
Owner/operator extension: Not reported

Map ID
Direction
Distance
Elevation

MAP FINDINGS

Site

Database(s)

EDR ID Number
EPA ID Number

SAK CONSTRUCTION LLC (Continued)

1016455947

Legal status: Municipal
Owner/Operator Type: Owner
Owner/Op start date: 1972-06-12 00:00:00.
Owner/Op end date: Not reported

Handler Activities Summary:

U.S. importer of hazardous waste: No
Mixed waste (haz. and radioactive): No
Recycler of hazardous waste: No
Transporter of hazardous waste: No
Treater, storer or disposer of HW: No
Underground injection activity: No
On-site burner exemption: No
Furnace exemption: No
Used oil fuel burner: No
Used oil processor: No
User oil refiner: No
Used oil fuel marketer to burner: No
Used oil Specification marketer: No
Used oil transfer facility: No
Used oil transporter: No

Historical Generators:

Date form received by agency: 2014-02-24 00:00:00.0
Site name: SAK CONSTRUCTION LLC
Classification: Large Quantity Generator

Hazardous Waste Summary:

. Waste code: D001
. Waste name: IGNITABLE WASTE

. Waste code: F003
. Waste name: THE FOLLOWING SPENT NONHALOGENATED SOLVENTS: XYLENE, ACETONE, ETHYL ACETATE, ETHYL BENZENE, ETHYL ETHER, METHYL ISOBUTYL KETONE, N-BUTYL ALCOHOL, CYCLOHEXANONE, AND METHANOL; ALL SPENT SOLVENT MIXTURES/BLENDS CONTAINING, BEFORE USE, ONLY THE ABOVE SPENT NONHALOGENATED SOLVENTS; AND ALL SPENT SOLVENT MIXTURES/BLENDS CONTAINING, BEFORE USE, ONE OR MORE OF THE ABOVE NONHALOGENATED SOLVENTS, AND A TOTAL OF TEN PERCENT OR MORE (BY VOLUME) OF ONE OR MORE OF THOSE SOLVENTS LISTED IN F001, F002, F004, AND F005; AND STILL BOTTOMS FROM THE RECOVERY OF THESE SPENT SOLVENTS AND SPENT SOLVENT MIXTURES.

Violation Status: No violations found

FINDS:

Registry ID: 110059672475
Facility URL: http://ofmpub.epa.gov/enviro/fii_query_detail.disp_program_facility?p_registry_id=110059672475

Environmental Interest/Information System:

RCRAInfo is a national information system that supports the Resource Conservation and Recovery Act (RCRA) program through the tracking of events and activities related to facilities that generate, transport, and treat, store, or dispose of hazardous waste. RCRAInfo allows RCRA program staff to track the notification, permit, compliance, and

Map ID
Direction
Distance
Elevation

MAP FINDINGS

Site

Database(s)

EDR ID Number
EPA ID Number

SAK CONSTRUCTION LLC (Continued)

1016455947

corrective action activities required under RCRA.

[Click this hyperlink](#) while viewing on your computer to access additional FINDS: detail in the EDR Site Report.

ECHO:

Envid: 1016455947
Registry ID: 110059672475
DFR URL: <http://echo.epa.gov/detailed-facility-report?fid=110059672475>

352
SE
1/8-1/4
0.185 mi.
977 ft.

**COCA COLA BOTTLING CO CON CHAS
4387 AMSTERDAM ST
NORTH CHARLESTON, SC 29418**

**RCRA-VSQQ 1000835508
FINDS SCD987595840
ECHO**

**Actual:
38 ft.**

RCRA-VSQQ:

Date form received by agency:2002-03-27 00:00:00.0

**Focus Map:
12**

Facility name: COCA COLA BOTTLING CO CON CHAS
Facility address: 4387 AMSTERDAM ST
NORTH CHARLESTON, SC 29418

EPA ID: SCD987595840
Mailing address: BESTFRIEND RD
N CHARLESTON, SC 29418

Contact: STEVEN JOYCE
Contact address: 4387 AMSTERDAM ST
NORTH CHARLESTON, SC 29418

Contact country: US
Contact telephone: 803-740-5590
Contact email: Not reported

EPA Region: 04
Classification: Conditionally Exempt Small Quantity Generator

Description: Handler: generates 100 kg or less of hazardous waste per calendar month, and accumulates 1000 kg or less of hazardous waste at any time; or generates 1 kg or less of acutely hazardous waste per calendar month, and accumulates at any time: 1 kg or less of acutely hazardous waste; or 100 kg or less of any residue or contaminated soil, waste or other debris resulting from the cleanup of a spill, into or on any land or water, of acutely hazardous waste; or generates 100 kg or less of any residue or contaminated soil, waste or other debris resulting from the cleanup of a spill, into or on any land or water, of acutely hazardous waste during any calendar month, and accumulates at any time: 1 kg or less of acutely hazardous waste; or 100 kg or less of any residue or contaminated soil, waste or other debris resulting from the cleanup of a spill, into or on any land or water, of acutely hazardous waste

Owner/Operator Summary:

Owner/operator name: COCA COLA BOTTLING CO CONSOLIDATED
Owner/operator address: 1900 REDFORD RD
CHARLOTTE, NC 28211

Owner/operator country: Not reported
Owner/operator telephone: 704-551-4470
Owner/operator email: Not reported

Owner/operator fax: Not reported
Owner/operator extension: Not reported
Legal status: Private
Owner/Operator Type: Owner

Map ID
Direction
Distance
Elevation

MAP FINDINGS

Site

Database(s)

EDR ID Number
EPA ID Number

COCA COLA BOTTLING CO CON CHAS (Continued)

1000835508

Owner/Op start date: Not reported
Owner/Op end date: Not reported

Handler Activities Summary:

U.S. importer of hazardous waste: No
Mixed waste (haz. and radioactive): No
Recycler of hazardous waste: No
Transporter of hazardous waste: No
Treater, storer or disposer of HW: No
Underground injection activity: No
On-site burner exemption: No
Furnace exemption: No
Used oil fuel burner: No
Used oil processor: No
Used oil refiner: No
Used oil fuel marketer to burner: No
Used oil Specification marketer: No
Used oil transfer facility: No
Used oil transporter: No

Historical Generators:

Date form received by agency:1992-12-22 00:00:00.0
Site name: COCA COLA BOTTLING CO CON CHAS
Classification: Not a generator, verified

Hazardous Waste Summary:

. Waste code: D001
. Waste name: IGNITABLE WASTE

. Waste code: D008
. Waste name: LEAD

. Waste code: D018
. Waste name: BENZENE

. Waste code: D039
. Waste name: TETRACHLOROETHYLENE

Violation Status: No violations found

FINDS:

Registry ID: 110002197836
Facility URL: http://ofmpub.epa.gov/enviro/fii_query_detail.disp_program_facility?p_registry_id=110002197836

Environmental Interest/Information System:

RCRAInfo is a national information system that supports the Resource Conservation and Recovery Act (RCRA) program through the tracking of events and activities related to facilities that generate, transport, and treat, store, or dispose of hazardous waste. RCRAInfo allows RCRA program staff to track the notification, permit, compliance, and corrective action activities required under RCRA.

[Click this hyperlink](#) while viewing on your computer to access additional FINDS: detail in the EDR Site Report.

Map ID
Direction
Distance
Elevation

MAP FINDINGS

Site

Database(s)

EDR ID Number
EPA ID Number

COCA COLA BOTTLING CO CON CHAS (Continued)

1000835508

ECHO:

Envid: 1000835508
Registry ID: 110002197836
DFR URL: <http://echo.epa.gov/detailed-facility-report?fid=110002197836>

BZ353
NNE
1/8-1/4
0.188 mi.
990 ft.

INGEVITY CORPORATION TECHNICAL AND INNOVATION CENT
5255 VIRGINIA AVE
N CHARLESTON, SC 29406

RCRA-SQG **1001225638**
TSCA **SCR000006536**

Site 2 of 2 in cluster BZ

Actual:
2 ft.

RCRA-SQG:

Date form received by agency:2019-01-29 00:00:00.0
Facility name: INGEVITY CORPORATION TECHNICAL AND INNOVATION CENTER
Facility address: 5255 VIRGINIA AVE
N CHARLESTON, SC 29406
EPA ID: SCR000006536
Mailing address: VIRGINIA AVE
N CHARLESTON, SC 29406
Contact: GLENN MERRILL
Contact address: VIRGINIA AVE
N CHARLESTON, SC 29406
Contact country: US
Contact telephone: 843-746-8368
Contact email: Not reported
EPA Region: 04
Land type: Private
Classification: Small Small Quantity Generator
Description: Handler: generates more than 100 and less than 1000 kg of hazardous waste during any calendar month and accumulates less than 6000 kg of hazardous waste at any time; or generates 100 kg or less of hazardous waste during any calendar month, and accumulates more than 1000 kg of hazardous waste at any time

Focus Map:
6

Owner/Operator Summary:

Owner/operator name: INGEVITY CORPORATON
Owner/operator address: VIRGINIA AVE
N CHARLESTON, SC 29406
Owner/operator country: US
Owner/operator telephone: 843-740-2300
Owner/operator email: Not reported
Owner/operator fax: Not reported
Owner/operator extension: Not reported
Legal status: Private
Owner/Operator Type: Operator
Owner/Op start date: 2015-09-01 00:00:00.
Owner/Op end date: Not reported
Owner/operator name: MEADWESTVACO CORP
Owner/operator address: S 5TH ST
RICHMOND, VA 23219
Owner/operator country: US
Owner/operator telephone: 804-444-7054
Owner/operator email: Not reported
Owner/operator fax: Not reported
Owner/operator extension: Not reported
Legal status: Private

Map ID
Direction
Distance
Elevation

MAP FINDINGS

Site

Database(s)

EDR ID Number
EPA ID Number

INGEVITY CORPORATION TECHNICAL AND INNOVATION CENTER (Continued)

1001225638

Owner/Operator Type: Owner
Owner/Op start date: 2002-01-30 00:00:00.
Owner/Op end date: Not reported

Owner/operator name: WESTROCK MWV LLC
Owner/operator address: SOUTH 5TH ST
RICHAMOND, VA 23219

Owner/operator country: US
Owner/operator telephone: 804-444-1000
Owner/operator email: Not reported
Owner/operator fax: Not reported
Owner/operator extension: Not reported
Legal status: Private
Owner/Operator Type: Owner
Owner/Op start date: 2015-09-01 00:00:00.
Owner/Op end date: Not reported

Owner/operator name: MEADWESTVACO CORP
Owner/operator address: VIRGINIA AVE
N CHARLESTON, SC 29406

Owner/operator country: US
Owner/operator telephone: 843-740-2300
Owner/operator email: Not reported
Owner/operator fax: Not reported
Owner/operator extension: Not reported
Legal status: Private
Owner/Operator Type: Operator
Owner/Op start date: 2002-01-30 00:00:00.
Owner/Op end date: Not reported

Owner/operator name: INGEVITY CORPORATON
Owner/operator address: VIRGINIA AVE
N CHARLESTON, SC 29406

Owner/operator country: US
Owner/operator telephone: 843-740-2300
Owner/operator email: Not reported
Owner/operator fax: Not reported
Owner/operator extension: Not reported
Legal status: Private
Owner/Operator Type: Owner
Owner/Op start date: 2016-02-01 00:00:00.
Owner/Op end date: Not reported

Handler Activities Summary:

U.S. importer of hazardous waste: No
Mixed waste (haz. and radioactive): No
Recycler of hazardous waste: No
Transporter of hazardous waste: No
Treater, storer or disposer of HW: No
Underground injection activity: No
On-site burner exemption: No
Furnace exemption: No
Used oil fuel burner: No
Used oil processor: No
User oil refiner: No
Used oil fuel marketer to burner: No
Used oil Specification marketer: No

Map ID
Direction
Distance
Elevation

MAP FINDINGS

Site

Database(s)

EDR ID Number
EPA ID Number

INGEVITY CORPORATION TECHNICAL AND INNOVATION CENTER (Continued)

1001225638

Used oil transfer facility: No
Used oil transporter: No

Historical Generators:

Date form received by agency:2018-01-17 00:00:00.0
Site name: INGEVITY CORPORATION TECHNICAL AND INNOVATION CENTER
Classification: Small Quantity Generator

Date form received by agency:2017-01-18 00:00:00.0
Site name: INGEVITY CORPORATION TECHNICAL AND INNOVATION CENTER
Classification: Small Quantity Generator

Date form received by agency:2016-01-28 00:00:00.0
Site name: INGEVITY CORPORATION TECHNICAL AND INNOVATION CENTER
Classification: Small Quantity Generator

Date form received by agency:2015-09-29 00:00:00.0
Site name: INGEVITY CORPORATION TECHNICAL AND INNOVATION CENTER
Classification: Small Quantity Generator

Date form received by agency:2015-01-27 00:00:00.0
Site name: MEADWESTVACO SC LLC SCD DIV TECH CTR
Classification: Small Quantity Generator

Date form received by agency:2014-01-23 00:00:00.0
Site name: MEADWESTVACO SC LLC SCD DIV TECH CTR
Classification: Small Quantity Generator

Date form received by agency:2013-01-30 00:00:00.0
Site name: MEADWESTVACO SC LLC SCD DIV TECH CTR
Classification: Small Quantity Generator

Date form received by agency:2012-01-24 00:00:00.0
Site name: MEADWESTVACO SC LLC SCD DIV TECH CTR
Classification: Small Quantity Generator

Date form received by agency:2011-01-24 00:00:00.0
Site name: MEADWESTVACO SC LLC SCD DIV TECH CTR
Classification: Small Quantity Generator

Date form received by agency:2010-01-29 00:00:00.0
Site name: MEADWESTVACO SC LLC SCD DIV TECH CTR
Classification: Small Quantity Generator

Date form received by agency:2009-01-29 00:00:00.0
Site name: MEADWESTVACO CHARLESTON TECH CTR
Classification: Small Quantity Generator

Date form received by agency:2009-01-21 00:00:00.0
Site name: MEADWESTVACO CHARLESTON TECH CTR
Classification: Small Quantity Generator

Date form received by agency:2007-02-01 00:00:00.0
Site name: MEADWESTVACO CHARLESTON TECH CTR
Classification: Small Quantity Generator

Date form received by agency:2004-01-22 00:00:00.0

Map ID
Direction
Distance
Elevation

MAP FINDINGS

Site

Database(s)

EDR ID Number
EPA ID Number

INGEVITY CORPORATION TECHNICAL AND INNOVATION CENTER (Continued)

1001225638

Site name: MEADWESTVACO CHARLESTON TECH CTR
Classification: Small Quantity Generator

Date form received by agency:2002-06-12 00:00:00.0
Site name: MEADWESTVACO CHARLESTON TECH CTR
Classification: Small Quantity Generator

Date form received by agency:2000-01-26 00:00:00.0
Site name: MEADWESTVACO CHARLESTON TECH CTR
Classification: Small Quantity Generator

Hazardous Waste Summary:

- . Waste code: D001
- . Waste name: IGNITABLE WASTE

- . Waste code: D002
- . Waste name: CORROSIVE WASTE

- . Waste code: D003
- . Waste name: REACTIVE WASTE

- . Waste code: D004
- . Waste name: ARSENIC

- . Waste code: D005
- . Waste name: BARIUM

- . Waste code: D006
- . Waste name: CADMIUM

- . Waste code: D007
- . Waste name: CHROMIUM

- . Waste code: D008
- . Waste name: LEAD

- . Waste code: D009
- . Waste name: MERCURY

- . Waste code: D010
- . Waste name: SELENIUM

- . Waste code: D011
- . Waste name: SILVER

- . Waste code: D018
- . Waste name: BENZENE

- . Waste code: D019
- . Waste name: CARBON TETRACHLORIDE

- . Waste code: D022
- . Waste name: CHLOROFORM

- . Waste code: D035
- . Waste name: METHYL ETHYL KETONE

Map ID
Direction
Distance
Elevation

MAP FINDINGS

Site

Database(s)

EDR ID Number
EPA ID Number

INGEVITY CORPORATION TECHNICAL AND INNOVATION CENTER (Continued)

1001225638

- . Waste code: D038
- . Waste name: PYRIDINE

- . Waste code: D040
- . Waste name: TRICHLOROETHYLENE

- . Waste code: F001
- . Waste name: THE FOLLOWING SPENT HALOGENATED SOLVENTS USED IN DEGREASING: TETRACHLOROETHYLENE, TRICHLOROETHYLENE, METHYLENE CHLORIDE, 1,1,1-TRICHLOROETHANE, CARBON TETRACHLORIDE AND CHLORINATED FLUOROCARBONS; ALL SPENT SOLVENT MIXTURES/BLENDS USED IN DEGREASING CONTAINING, BEFORE USE, A TOTAL OF TEN PERCENT OR MORE (BY VOLUME) OF ONE OR MORE OF THE ABOVE HALOGENATED SOLVENTS OR THOSE SOLVENTS LISTED IN F002, F004, AND F005; AND STILL BOTTOMS FROM THE RECOVERY OF THESE SPENT SOLVENTS AND SPENT SOLVENT MIXTURES.

- . Waste code: F002
- . Waste name: THE FOLLOWING SPENT HALOGENATED SOLVENTS: TETRACHLOROETHYLENE, METHYLENE CHLORIDE, TRICHLOROETHYLENE, 1,1,1-TRICHLOROETHANE, CHLOROBENZENE, 1,1,2-TRICHLORO-1,2,2-TRIFLUOROETHANE, ORTHO-DICHLOROBENZENE, TRICHLOROFLUOROMETHANE, AND 1,1,2, TRICHLOROETHANE; ALL SPENT SOLVENT MIXTURES/BLENDS CONTAINING, BEFORE USE, A TOTAL OF TEN PERCENT OR MORE (BY VOLUME) OF ONE OR MORE OF THE ABOVE HALOGENATED SOLVENTS OR THOSE SOLVENTS LISTED IN F001, F004, AND F005; AND STILL BOTTOMS FROM THE RECOVERY OF THESE SPENT SOLVENTS AND SPENT SOLVENT MIXTURES.

- . Waste code: F003
- . Waste name: THE FOLLOWING SPENT NONHALOGENATED SOLVENTS: XYLENE, ACETONE, ETHYL ACETATE, ETHYL BENZENE, ETHYL ETHER, METHYL ISOBUTYL KETONE, N-BUTYL ALCOHOL, CYCLOHEXANONE, AND METHANOL; ALL SPENT SOLVENT MIXTURES/BLENDS CONTAINING, BEFORE USE, ONLY THE ABOVE SPENT NONHALOGENATED SOLVENTS; AND ALL SPENT SOLVENT MIXTURES/BLENDS CONTAINING, BEFORE USE, ONE OR MORE OF THE ABOVE NONHALOGENATED SOLVENTS, AND A TOTAL OF TEN PERCENT OR MORE (BY VOLUME) OF ONE OR MORE OF THOSE SOLVENTS LISTED IN F001, F002, F004, AND F005; AND STILL BOTTOMS FROM THE RECOVERY OF THESE SPENT SOLVENTS AND SPENT SOLVENT MIXTURES.

- . Waste code: F005
- . Waste name: THE FOLLOWING SPENT NONHALOGENATED SOLVENTS: TOLUENE, METHYL ETHYL KETONE, CARBON DISULFIDE, ISOBUTANOL, PYRIDINE, BENZENE, 2-ETHOXYETHANOL, AND 2-NITROPROPANE; ALL SPENT SOLVENT MIXTURES/BLENDS CONTAINING, BEFORE USE, A TOTAL OF TEN PERCENT OR MORE (BY VOLUME) OF ONE OR MORE OF THE ABOVE NONHALOGENATED SOLVENTS OR THOSE SOLVENTS LISTED IN F001, F002, OR F004; AND STILL BOTTOMS FROM THE RECOVERY OF THESE SPENT SOLVENTS AND SPENT SOLVENT MIXTURES.

- . Waste code: P030
- . Waste name: CYANIDES (SOLUBLE CYANIDE SALTS), NOT OTHERWISE SPECIFIED

- . Waste code: P078
- . Waste name: NITROGEN DIOXIDE (OR) NITROGEN OXIDE NO2

- . Waste code: P098
- . Waste name: POTASSIUM CYANIDE (OR) POTASSIUM CYANIDE K(CN)

Map ID
Direction
Distance
Elevation

MAP FINDINGS

Site

Database(s)

EDR ID Number
EPA ID Number

INGEVITY CORPORATION TECHNICAL AND INNOVATION CENTER (Continued)

1001225638

. Waste code: P105
. Waste name: SODIUM AZIDE

. Waste code: P119
. Waste name: AMMONIUM VANADATE (OR) VANADIC ACID, AMMONIUM SALT

. Waste code: U001
. Waste name: ACETALDEHYDE (I) (OR) ETHANAL (I)

. Waste code: U003
. Waste name: ACETONITRILE (I,T)

. Waste code: U007
. Waste name: 2-PROPENAMIDE (OR) ACRYLAMIDE

. Waste code: U011
. Waste name: 1H-1,2,4-TRIAZOL-3-AMINE (OR) AMITROLE

. Waste code: U012
. Waste name: ANILINE (I,T) (OR) BENZENAMINE (I,T)

. Waste code: U019
. Waste name: BENZENE (I,T)

. Waste code: U056
. Waste name: BENZENE, HEXAHYDRO- (I) (OR) CYCLOHEXANE (I)

. Waste code: U080
. Waste name: METHANE, DICHLORO- (OR) METHYLENE CHLORIDE

. Waste code: U112
. Waste name: ACETIC ACID, ETHYL ESTER (I) (OR) ETHYL ACETATE (I)

. Waste code: U113
. Waste name: 2-PROPENOIC ACID, ETHYL ESTER (I) (OR) ETHYL ACRYLATE (I)

. Waste code: U125
. Waste name: 2-FURANCARBOXALDEHYDE (I) (OR) FURFURAL (I)

. Waste code: U135
. Waste name: HYDROGEN SULFIDE (OR) HYDROGEN SULFIDE H2S

. Waste code: U151
. Waste name: MERCURY

. Waste code: U158
. Waste name: 4,4'-METHYLENEBIS(2-CHLOROANILINE) (OR) BENZENAMINE,
4,4'-METHYLENEBIS[2-CHLORO-

. Waste code: U159
. Waste name: 2-BUTANONE (I,T) (OR) METHYL ETHYL KETONE (MEK) (I,T)

. Waste code: U188
. Waste name: PHENOL

. Waste code: U190
. Waste name: 1,3-ISOBENZOFURANDIONE (OR) PHTHALIC ANHYDRIDE

Map ID
Direction
Distance
Elevation

MAP FINDINGS

Site

Database(s)

EDR ID Number
EPA ID Number

INGEVITY CORPORATION TECHNICAL AND INNOVATION CENTER (Continued)

1001225638

- . Waste code: U196
- . Waste name: PYRIDINE

- . Waste code: U201
- . Waste name: 1,3-BENZENEDIOL (OR) RESORCINOL

- . Waste code: U211
- . Waste name: CARBON TETRACHLORIDE (OR) METHANE, TETRACHLORO-

- . Waste code: U213
- . Waste name: FURAN, TETRAHYDRO-(I) (OR) TETRAHYDROFURAN (I)

- . Waste code: U223
- . Waste name: BENZENE, 1,3-DIISOCYANATOMETHYL- (R,T) (OR) TOLUENE DIISOCYANATE (R,T)

- . Waste code: U226
- . Waste name: ETHANE, 1,1,1-TRICHLORO- (OR) METHYL CHLOROFORM

- . Waste code: U239
- . Waste name: BENZENE, DIMETHYL- (I,T) (OR) XYLENE (I)

Facility Has Received Notices of Violations:

- Regulation violated: Not reported
- Area of violation: TSD IS-Container Use and Management
- Date violation determined: 2016-03-30 00:00:00.0
- Date achieved compliance: 2016-04-28 00:00:00.0
- Violation lead agency: State
- Enforcement action: COMPLIANCE EVALUATION INSPECTION ON-SITE
- Enforcement action date: 2016-04-28 00:00:00.0
- Enf. disposition status: Not reported
- Enf. disp. status date: Not reported
- Enforcement lead agency: State
- Proposed penalty amount: Not reported
- Final penalty amount: Not reported
- Paid penalty amount: Not reported

[Click this hyperlink](#) while viewing on your computer to access additional TSCA detail in the EDR Site Report.

BY354
East
1/8-1/4
0.191 mi.
1006 ft.

GULF SERVICE STATION
REMOUNT & YEAMANS HALL RDS
N CHARLESTON, SC
Site 3 of 3 in cluster BY

SC UST **U004017051**
N/A

Actual:
61 ft.
Focus Map:
4

UST:
Name: GULF SERVICE STATION
Address: REMOUNT & YEAMANS HALL RDS
City: N CHARLESTON
Facility ID: 01086
Permit: N 01086
Owner: BP OIL INC
Owner Address: Not reported
Owner City, st, zip: ALPHARETTA GA 30004-4811
Owner Phone: 770-576-3082

Tank ID: 1
Status: Abandoned

Map ID
Direction
Distance
Elevation

MAP FINDINGS

Site

Database(s)

EDR ID Number
EPA ID Number

GULF SERVICE STATION (Continued)

U004017051

Capacity: 4000
Product: Gasoline
Calcage: Not reported

**355
ENE
1/8-1/4
0.193 mi.
1019 ft.**

**K T BOSTIC PROP
6500 RIVERS AVE
NORTH CHARLESTON, SC**

**SC LUST U003522876
SC UST N/A
SC RCR
SC GWCI**

**Actual:
42 ft.**

LUST:

**Focus Map:
2**

Name: K T BOSTIC PROP
Address: 6500 RIVERS AVE
City,State,Zip: NORTH CHARLESTON, SC 29406-4846
Release Number: 1
Facility ID: 14342
Release Status Number: 3
Substance: PETRO
Tank Owner Company Name: BOSTICK, KAY
Tank Owner Last Name: BOSTICK
Tank Owner First name: KAY
NFA Date: 04/11/2001
Tank Owner City: ESTILL
Confirmed Date: 03/23/1992
Release Date: 12/27/1991
EID: 1779066
Local Facility District: Charleston EQC Office
SCRBCA Class Number: 4AA
Release Fin Type Code: DS
Qualified: Y
Release Source: UST
Local Fac Last Name: K T BOSTIC PROP
Local Fac First Name: Not reported
User Name: THOMADL
Cleanup Initiated Date: 03/23/1992
Prefix: N
Total Score: 3

LUST:

Release Date: 12/27/1991
Cleanup Complete Date: Not reported
Depth to Ground Water: Not reported
Ground Water Flow Direction: Not reported
Release Number: 1
Confirmed date: 03/23/1992
RP Name: BOSTICK
RP Address: 215 TUTEN BOUL
RP City: ESTILL
RP State: SC
RP Zip: 29918
SCRBCA Class Code: CLASS4AA
Project Manager: THOMA, DEBRA L
Release Fin Type Code: DS

UST:

Name: K T BOSTIC PROP
Address: 6500 RIVERS AVE

Map ID
Direction
Distance
Elevation

MAP FINDINGS

Site

Database(s)

EDR ID Number
EPA ID Number

K T BOSTIC PROP (Continued)

U003522876

City: NORTH CHARLESTON
Facility ID: 14342
Permit: N 14342
Owner: BOSTICK, KAY T
Owner Address: 386 TUTEN BLVD
Owner City, st, zip: ESTILL SC 29918-9653
Owner Phone: Not reported

Tank ID: 1
Status: **Abandoned**
Capacity: 4000
Product: Multiple hydrocarbons
Calcage: Not reported

Name: K T BOSTIC PROP
Address: 6500 RIVERS AVE
City: NORTH CHARLESTON

Tank ID: 2
Status: **Abandoned**
Capacity: 4000
Product: Multiple hydrocarbons
Calcage: Not reported

Name: K T BOSTIC PROP
Address: 6500 RIVERS AVE
City: NORTH CHARLESTON

Tank ID: 3
Status: **Abandoned**
Capacity: 550
Product: Multiple hydrocarbons
Calcage: Not reported

Name: K T BOSTIC PROP
Address: 6500 RIVERS AVE
City: NORTH CHARLESTON

Tank ID: 4
Status: **Abandoned**
Capacity: 550
Product: Multiple hydrocarbons
Calcage: Not reported

RCR:
Name: K T BOSTIC PROP
Address: 6500 RIVERS AVE
City,State,Zip: NORTH CHARLES, SC 29406-4846
Entity Responsibility: Eugene R Bostick
Region: 7
Tax Id: 475-08-00-001
Latitude: 32.91489
Longitude: -80.02657
Tracking Number: 14342
Regulatory Program: UST
Reported: 12/27/91
CU-MCL: 04/11/01

Map ID
Direction
Distance
Elevation

MAP FINDINGS

Site

Database(s)

EDR ID Number
EPA ID Number

K T BOSTIC PROP (Continued)

U003522876

Unit Type: UST
Unit Number/Letter: 1
Area/Acres: Not reported
Affected Media: Groundwater
Site/Unit: Regulated Petroleum Underground Storage Tank Location
Conditions: Public Noticed Corrective Action Plan
Associated Response/Corrective Action: Not reported
Associated Chemicals Requiring: Benzene Naphthalene

SC GWIC:

Bureau: BLWM
EAP ID: Not reported
Solid Waste Permit #: Not reported
Bureau of Land & Waste Management File #: Not reported
Permit Number: 14342
WPC Permit: Not reported
Program: DUST
Contamination: PETRO
Petroleum Products: True
Volatile Organic Compounds: False
Metals: False
Nitrates or Potential to Nitrate: False
Pesticides & Herbicides: False
Polychlorinated Biphenyls: False
Base, Neutral, & Acid Extractables: False
Phenols: False
Radionuclides Over Max Contaminant Levels: False
Sources Not In Other Categories: False
Source: UST
Underground Storage Tanks: True
Pits, Ponds, & Lagoons: False
Spills & Leaks: False
Landfills: False
Aboveground Storage Tank: False
Spray Irrigation: False
Single-Event Spill: False
Unpermitted Disposal: False
Septic Tank/Tile Field: False
Substances Not In Other Categories: False
Sources of Contamination Undetermined: False
Assessment: No
Monitoring: No
Remediation: Yes
Surface Impact: No
Drinking Water Well Impact: No
Remarks: Site ID # 14342. RBCA Classification 4AA3. Monitored Natural Attenuation.

Map ID
Direction
Distance
Elevation

MAP FINDINGS

Site

Database(s)

EDR ID Number
EPA ID Number

356
ENE
1/8-1/4
0.194 mi.
1026 ft.

TARGET STORE 1391
2070 SAM RITTENBERG BLVD
CHARLESTON, SC 29407

RCRA-LQG 1009218517
SC MANIFEST SCR000767616

Actual:
22 ft.
Focus Map:
19

RCRA-LQG:
Date form received by agency:2017-01-01 00:00:00.0
Facility name: TARGET STORE 1391
Facility address: 2070 SAM RITTENBERG BLVD
CHARLESTON, SC 29407
EPA ID: SCR000767616
Mailing address: PO BOX 111
MINNEAPOLIS, MN 55440
Contact: STEVE MUSSER
Contact address: PO BOX 111
MINNEAPOLIS, MN 55440
Contact country: Not reported
Contact telephone: 800-587-2228
Contact email: Not reported
EPA Region: 04
Land type: Private
Classification: Large Quantity Generator
Description: Handler: generates 1,000 kg or more of hazardous waste during any calendar month; or generates more than 1 kg of acutely hazardous waste during any calendar month; or generates more than 100 kg of any residue or contaminated soil, waste or other debris resulting from the cleanup of a spill, into or on any land or water, of acutely hazardous waste during any calendar month; or generates 1 kg or less of acutely hazardous waste during any calendar month, and accumulates more than 1 kg of acutely hazardous waste at any time; or generates 100 kg or less of any residue or contaminated soil, waste or other debris resulting from the cleanup of a spill, into or on any land or water, of acutely hazardous waste during any calendar month, and accumulates more than 100 kg of that material at any time

Owner/Operator Summary:
Owner/operator name: TARGET CORP
Owner/operator address: PO BOX 111
MINNEAPOLIS, MN 55440
Owner/operator country: Not reported
Owner/operator telephone: Not reported
Owner/operator email: Not reported
Owner/operator fax: Not reported
Owner/operator extension: Not reported
Legal status: Private
Owner/Operator Type: Operator
Owner/Op start date: 2009-12-31 00:00:00.
Owner/Op end date: Not reported

Owner/operator name: TARGET CORP
Owner/operator address: Not reported
Not reported
Owner/operator country: Not reported
Owner/operator telephone: Not reported
Owner/operator email: Not reported
Owner/operator fax: Not reported
Owner/operator extension: Not reported
Legal status: Private

Map ID
Direction
Distance
Elevation

MAP FINDINGS

Site

Database(s)

EDR ID Number
EPA ID Number

TARGET STORE 1391 (Continued)

1009218517

Owner/Operator Type: Operator
Owner/Op start date: 2009-12-31 00:00:00.
Owner/Op end date: Not reported

Owner/operator name: TARGET CORP
Owner/operator address: PO BOX 111
MINNEAPOLIS, MN 55440

Owner/operator country: Not reported
Owner/operator telephone: Not reported
Owner/operator email: Not reported
Owner/operator fax: Not reported
Owner/operator extension: Not reported
Legal status: Private
Owner/Operator Type: Owner
Owner/Op start date: 2009-12-31 00:00:00.
Owner/Op end date: Not reported

Owner/operator name: TARGET CORP
Owner/operator address: Not reported
Not reported
Owner/operator country: Not reported
Owner/operator telephone: Not reported
Owner/operator email: Not reported
Owner/operator fax: Not reported
Owner/operator extension: Not reported
Legal status: Private
Owner/Operator Type: Owner
Owner/Op start date: 2009-12-31 00:00:00.
Owner/Op end date: Not reported

Handler Activities Summary:

U.S. importer of hazardous waste: No
Mixed waste (haz. and radioactive): No
Recycler of hazardous waste: No
Transporter of hazardous waste: No
Treater, storer or disposer of HW: No
Underground injection activity: No
On-site burner exemption: No
Furnace exemption: No
Used oil fuel burner: No
Used oil processor: No
User oil refiner: No
Used oil fuel marketer to burner: No
Used oil Specification marketer: No
Used oil transfer facility: No
Used oil transporter: No

Historical Generators:

Date form received by agency:2016-01-01 00:00:00.0
Site name: TARGET STORE 1391
Classification: Large Quantity Generator

Date form received by agency:2015-01-30 00:00:00.0
Site name: TARGET STORE 1391
Classification: Large Quantity Generator

Map ID
Direction
Distance
Elevation

MAP FINDINGS

Site

Database(s)

EDR ID Number
EPA ID Number

TARGET STORE 1391 (Continued)

1009218517

Date form received by agency:2014-01-30 00:00:00.0
Site name: TARGET STORE 1391
Classification: Large Quantity Generator

Date form received by agency:2014-01-01 00:00:00.0
Site name: TARGET STORE 1391
Classification: Large Quantity Generator

Date form received by agency:2012-01-01 00:00:00.0
Site name: TARGET STORE 1391
Classification: Large Quantity Generator

Date form received by agency:2011-12-07 00:00:00.0
Site name: TARGET STORE 1391
Classification: Large Quantity Generator

Date form received by agency:2011-11-03 00:00:00.0
Site name: TARGET STORE 1391
Classification: Large Quantity Generator

Date form received by agency:2006-01-25 00:00:00.0
Site name: TARGET STORE 1391
Classification: Conditionally Exempt Small Quantity Generator

Hazardous Waste Summary:

- . Waste code: D001
- . Waste name: IGNITABLE WASTE

- . Waste code: D002
- . Waste name: CORROSIVE WASTE

- . Waste code: D004
- . Waste name: ARSENIC

- . Waste code: D005
- . Waste name: BARIUM

- . Waste code: D006
- . Waste name: CADMIUM

- . Waste code: D007
- . Waste name: CHROMIUM

- . Waste code: D008
- . Waste name: LEAD

- . Waste code: D009
- . Waste name: MERCURY

- . Waste code: D010
- . Waste name: SELENIUM

- . Waste code: D011
- . Waste name: SILVER

- . Waste code: D016

Map ID
Direction
Distance
Elevation

MAP FINDINGS

Site

Database(s)

EDR ID Number
EPA ID Number

TARGET STORE 1391 (Continued)

1009218517

. Waste name: 2,4-D (2,4-DICHLOROPHENOXYACETIC ACID)
. Waste code: D018
. Waste name: BENZENE
. Waste code: D024
. Waste name: M-CRESOL
. Waste code: D026
. Waste name: CRESOL
. Waste code: D028
. Waste name: 1,2-DICHLOROETHANE
. Waste code: D035
. Waste name: METHYL ETHYL KETONE
. Waste code: P001
. Waste name: 2H-1-BENZOPYRAN-2-ONE, 4-HYDROXY-3-(3-OXO-1-PHENYLBUTYL)-, & SALTS, WHEN PRESENT AT CONCENTRATIONS GREATER THAN 0.3% (OR) WARFARIN, & SALTS, WHEN PRESENT AT CONCENTRATIONS GREATER THAN 0.3%
. Waste code: P012
. Waste name: ARSENIC OXIDE AS2O3 (OR) ARSENIC TRIOXIDE
. Waste code: P042
. Waste name: 1,2-BENZENEDIOL, 4-[1-HYDROXY-2-(METHYLAMINO)ETHYL]-, (R)- (OR) EPINEPHRINE
. Waste code: P046
. Waste name: ALPHA,ALPHA-DIMETHYLPHENETHYLAMINE (OR) BENZENEETHANAMINE, ALPHA, ALPHA-DIMETHYL-
. Waste code: P075
. Waste name: NICOTINE, & SALTS (OR) PYRIDINE, 3-(1-METHYL-2-PYRROLIDINYL)-,(S)-, & SALTS
. Waste code: P081
. Waste name: 1,2,3-PROPANETRIOL, TRINITRATE (R) (OR) NITROGLYCERINE (R)
. Waste code: U002
. Waste name: 2-PROPANONE (I) (OR) ACETONE (I)
. Waste code: U034
. Waste name: ACETALDEHYDE, TRICHLORO- (OR) CHLORAL
. Waste code: U035
. Waste name: BENZENE BUTANOIC ACID, 4-[BIS(2-CHLOROETHYL)AMINO]- (OR) CHLORAMBUCIL
. Waste code: U044
. Waste name: CHLOROFORM (OR) METHANE, TRICHLORO-
. Waste code: U058
. Waste name: 2H-1,3,2-OXAZAPHOSPHORIN-2-AMINE, N,N-BIS(2-CHLOROETHYL)TETRAHYDRO-, 2-OXIDE (OR) CYCLOPHOSPHAMIDE
. Waste code: U072

Map ID
Direction
Distance
Elevation

MAP FINDINGS

Site

Database(s)

EDR ID Number
EPA ID Number

TARGET STORE 1391 (Continued)

1009218517

- . Waste name: BENZENE, 1,4-DICHLORO- (OR) P-DICHLOROBENZENE
- . Waste code: U075
- . Waste name: DICHLORODIFLUOROMETHANE (OR) METHANE, DICHLORODIFLUORO-
- . Waste code: U122
- . Waste name: FORMALDEHYDE
- . Waste code: U129
- . Waste name: CYCLOHEXANE, 1,2,3,4,5,6-HEXACHLORO-, (1ALPHA, 2ALPHA, 3BETA, 4ALPHA, 5ALPHA, 6BETA)- (OR) LINDANE
- . Waste code: U150
- . Waste name: L-PHENYLALANINE, 4-[BIS(2-CHLOROETHYL)AMINO]- (OR) MELPHALAN
- . Waste code: U154
- . Waste name: METHANOL (I) (OR) METHYL ALCOHOL (I)
- . Waste code: U188
- . Waste name: PHENOL
- . Waste code: U200
- . Waste name: RESERPINE (OR) YOHIMBAN-16-CARBOXYLIC ACID, 11,17-DIMETHOXY-18-[(3,4,5-TRIMETHOXYBENZOYL)OXY]-, METHYL ESTER, (3BETA, 16BETA, 17ALPHA, 18BETA, 20ALPHA)-
- . Waste code: U201
- . Waste name: 1,3-BENZENEDIOL (OR) RESORCINOL
- . Waste code: U279
- . Waste name: CARBARYL (OR) 1-NAPHTHALENOL, METHYLCARBAMATE

Biennial Reports:

Last Biennial Reporting Year: 2017

Annual Waste Handled:

- Waste code: D001
- Waste name: IGNITABLE HAZARDOUS WASTES ARE THOSE WASTES WHICH HAVE A FLASHPOINT OF LESS THAN 140 DEGREES FAHRENHEIT AS DETERMINED BY A PENSKY-MARTENS CLOSED CUP FLASH POINT TESTER. ANOTHER METHOD OF DETERMINING THE FLASH POINT OF A WASTE IS TO REVIEW THE MATERIAL SAFETY DATA SHEET, WHICH CAN BE OBTAINED FROM THE MANUFACTURER OR DISTRIBUTOR OF THE MATERIAL. LACQUER THINNER IS AN EXAMPLE OF A COMMONLY USED SOLVENT WHICH WOULD BE CONSIDERED AS IGNITABLE HAZARDOUS WASTE.
- Amount (Lbs): 904
- Waste code: D002
- Waste name: A WASTE WHICH HAS A PH OF LESS THAN 2 OR GREATER THAN 12.5 IS CONSIDERED TO BE A CORROSIVE HAZARDOUS WASTE. SODIUM HYDROXIDE, A CAUSTIC SOLUTION WITH A HIGH PH, IS OFTEN USED BY INDUSTRIES TO CLEAN OR DEGREASE PARTS. HYDROCHLORIC ACID, A SOLUTION WITH A LOW PH, IS USED BY MANY INDUSTRIES TO CLEAN METAL PARTS PRIOR TO PAINTING. WHEN THESE CAUSTIC OR ACID SOLUTIONS BECOME CONTAMINATED AND MUST BE DISPOSED, THE WASTE WOULD BE A CORROSIVE HAZARDOUS WASTE.
- Amount (Lbs): 1087
- Waste code: D005

Map ID
Direction
Distance
Elevation

MAP FINDINGS

Site

Database(s)

EDR ID Number
EPA ID Number

TARGET STORE 1391 (Continued)

1009218517

Waste name:	BARIUM
Amount (Lbs):	865
Waste code:	D006
Waste name:	CADMIUM
Amount (Lbs):	754
Waste code:	D007
Waste name:	CHROMIUM
Amount (Lbs):	865
Waste code:	D008
Waste name:	LEAD
Amount (Lbs):	753
Waste code:	D009
Waste name:	MERCURY
Amount (Lbs):	941
Waste code:	D010
Waste name:	SELENIUM
Amount (Lbs):	530
Waste code:	D011
Waste name:	SILVER
Amount (Lbs):	1449
Waste code:	D016
Waste name:	2,4-D
Amount (Lbs):	2
Waste code:	P001
Waste name:	2H-1-BENZOPYRAN-2-ONE, 4-HYDROXY-3-(3-OXO-1-PHENYLBUTYL)-, & SALTS, WHEN PRESENT AT CONCENTRATIONS GREATER THAN 0.3%
Amount (Lbs):	12
Waste code:	P042
Waste name:	1,2-BENZENEDIOL, 4-[1-HYDROXY-2-(METHYLAMINO)ETHYL]-, (R)-
Amount (Lbs):	12
Waste code:	P075
Waste name:	NICOTINE, & SALTS
Amount (Lbs):	12
Waste code:	P081
Waste name:	NITROGLYCERINE (R)
Amount (Lbs):	12
Waste code:	U279
Waste name:	CARBARYL (OR) 1-NAPHTHALENOL, METHYLCARBAMATE
Amount (Lbs):	2

Facility Has Received Notices of Violations:

Regulation violated:	Not reported
Area of violation:	Universal Waste - Small Quantity Handlers
Date violation determined:	2016-10-27 00:00:00.0

Map ID
Direction
Distance
Elevation

MAP FINDINGS

Site

Database(s)

EDR ID Number
EPA ID Number

TARGET STORE 1391 (Continued)

1009218517

Date achieved compliance: 2016-11-17 00:00:00.0
Violation lead agency: State
Enforcement action: COMPLIANCE EVALUATION INSPECTION ON-SITE
Enforcement action date: Not reported
Enf. disposition status: Not reported
Enf. disp. status date: Not reported
Enforcement lead agency: Not reported
Proposed penalty amount: Not reported
Final penalty amount: Not reported
Paid penalty amount: Not reported

MANIFEST:

EPAID: SCR000767616
Name: TARGET STORE 1391
Address: 2070 SAM RITTENBERG BLVD
City,State,Zip: CHARLESTON, SC 29407
District: Charleston EQC Office
Quarter: 4
Year: 2015
Record Type: G
No Waste Ind: N
Index Number: A01
Waste Code 1: D001
Waste Type 1: Ignitable Liquids based on 261.21(a)(1)?Low TOC Nonwastewater
Subcategory (containing 1% to <10% TOC)
Waste Code 2: D002
Waste Type 2: Acid Subcategory based on 261.22(a)(1) with pH less than or equal to 2
Waste Code 3: D005
Waste Type 3: Barium
Waste Code 4: D007
Waste Type 4: Chromium
Waste Code 5: D011
Waste Type 5: Silver
Manifest Number: Not reported
Waste Description: AEROSOLS
SIC Code: Not reported
NAICS Code: Not reported
Source Code: G11
Amount: 69
Handling Code: Not reported
Handling Description: Not reported
Shipped Date: Not reported
TSD ID: Not reported
TSD Name: Not reported
Transporter ID: Not reported
Transporter Name: Not reported

EPAID: SCR000767616
Name: TARGET STORE 1391
Address: 2070 SAM RITTENBERG BLVD
City,State,Zip: CHARLESTON, SC 29407
District: Charleston EQC Office
Quarter: 4
Year: 2015
Record Type: G
No Waste Ind: N
Index Number: A04
Waste Code 1: D001

Map ID
Direction
Distance
Elevation

MAP FINDINGS

Site

Database(s)

EDR ID Number
EPA ID Number

TARGET STORE 1391 (Continued)

1009218517

Waste Type 1:	Ignitable Liquids based on 261.21(a)(1)?Low TOC Nonwastewater Subcategory (containing 1% to <10% TOC)
Waste Code 2:	D002
Waste Type 2:	Acid Subcategory based on 261.22(a)(1) with pH less than or equal to 2
Waste Code 3:	D005
Waste Type 3:	Barium
Waste Code 4:	D007
Waste Type 4:	Chromium
Waste Code 5:	D009
Waste Type 5:	Mercury
Manifest Number:	Not reported
Waste Description:	CORROSIVE LIQUIDS SOLIDS LABPACK
SIC Code:	Not reported
NAICS Code:	Not reported
Source Code:	G11
Amount:	32
Handling Code:	Not reported
Handling Description:	Not reported
Shipped Date:	Not reported
TSD ID:	Not reported
TSD Name:	Not reported
Transporter ID:	Not reported
Transporter Name:	Not reported
EPAID:	SCR000767616
Name:	TARGET STORE 1391
Address:	2070 SAM RITTENBERG BLVD
City,State,Zip:	CHARLESTON, SC 29407
District:	Charleston EQC Office
Quarter:	4
Year:	2015
Record Type:	G
No Waste Ind:	N
Index Number:	A05
Waste Code 1:	D001
Waste Type 1:	Ignitable Liquids based on 261.21(a)(1)?Low TOC Nonwastewater Subcategory (containing 1% to <10% TOC)
Waste Code 2:	D005
Waste Type 2:	Barium
Waste Code 3:	D007
Waste Type 3:	Chromium
Waste Code 4:	D010
Waste Type 4:	Selenium
Waste Code 5:	D011
Waste Type 5:	Silver
Manifest Number:	Not reported
Waste Description:	FLAMMABLE LIQUIDS SOLIDS LABPACK
SIC Code:	Not reported
NAICS Code:	Not reported
Source Code:	G11
Amount:	274
Handling Code:	Not reported
Handling Description:	Not reported
Shipped Date:	Not reported
TSD ID:	Not reported
TSD Name:	Not reported
Transporter ID:	Not reported

Map ID
Direction
Distance
Elevation

MAP FINDINGS

Site

Database(s)

EDR ID Number
EPA ID Number

TARGET STORE 1391 (Continued)

1009218517

Transporter Name:	Not reported
EPAID:	SCR000767616
Name:	TARGET STORE 1391
Address:	2070 SAM RITTENBERG BLVD
City,State,Zip:	CHARLESTON, SC 29407
District:	Charleston EQC Office
Quarter:	4
Year:	2015
Record Type:	G
No Waste Ind:	N
Index Number:	A06
Waste Code 1:	D009
Waste Type 1:	Mercury
Waste Code 2:	Not reported
Waste Type 2:	Not reported
Waste Code 3:	Not reported
Waste Type 3:	Not reported
Waste Code 4:	Not reported
Waste Type 4:	Not reported
Waste Code 5:	Not reported
Waste Type 5:	Not reported
Manifest Number:	Not reported
Waste Description:	MERCURY CONTAINING WASTE BROKEN FLUORESCENT LAMPS
SIC Code:	Not reported
NAICS Code:	Not reported
Source Code:	G32
Amount:	11
Handling Code:	Not reported
Handling Description:	Not reported
Shipped Date:	Not reported
TSD ID:	Not reported
TSD Name:	Not reported
Transporter ID:	Not reported
Transporter Name:	Not reported
EPAID:	SCR000767616
Name:	TARGET STORE 1391
Address:	2070 SAM RITTENBERG BLVD
City,State,Zip:	CHARLESTON, SC 29407
District:	Charleston EQC Office
Quarter:	4
Year:	2015
Record Type:	G
No Waste Ind:	N
Index Number:	A10
Waste Code 1:	P001
Waste Type 1:	2H-1-Benzopyran-2-one, 4- hydroxy-3- (3-oxo-1- phenylbutyl)-, & salts, when present at concentrations greater than 0.3%
Waste Code 2:	P042
Waste Type 2:	1,2-Benzenediol, 4-[1-hydroxy-2- (methylamino)ethyl-], (R)
Waste Code 3:	P075
Waste Type 3:	Nicotine, & salts
Waste Code 4:	P081
Waste Type 4:	Nitroglycerine (R)
Waste Code 5:	Not reported
Waste Type 5:	Not reported

Map ID
Direction
Distance
Elevation

MAP FINDINGS

Site

Database(s)

EDR ID Number
EPA ID Number

TARGET STORE 1391 (Continued)

1009218517

Manifest Number:	Not reported
Waste Description:	PHARMACEUTICALS P-LISTED
SIC Code:	Not reported
NAICS Code:	Not reported
Source Code:	G11
Amount:	7
Handling Code:	Not reported
Handling Description:	Not reported
Shipped Date:	Not reported
TSD ID:	Not reported
TSD Name:	Not reported
Transporter ID:	Not reported
Transporter Name:	Not reported
EPAID:	SCR000767616
Name:	TARGET STORE 1391
Address:	2070 SAM RITTENBERG BLVD
City,State,Zip:	CHARLESTON, SC 29407
District:	Charleston EQC Office
Quarter:	4
Year:	2015
Record Type:	T
No Waste Ind:	N
Index Number:	Not reported
Waste Code 1:	Not reported
Waste Type 1:	Not reported
Waste Code 2:	Not reported
Waste Type 2:	Not reported
Waste Code 3:	Not reported
Waste Type 3:	Not reported
Waste Code 4:	Not reported
Waste Type 4:	Not reported
Waste Code 5:	Not reported
Waste Type 5:	Not reported
Manifest Number:	Not reported
Waste Description:	Not reported
SIC Code:	Not reported
NAICS Code:	Not reported
Source Code:	Not reported
Amount:	Not reported
Handling Code:	Not reported
Handling Description:	Not reported
Shipped Date:	Not reported
TSD ID:	Not reported
TSD Name:	Not reported
Transporter ID:	MNS000110924
Transporter Name:	STERICYCLE SPECIALTY WASTE SOLUTIONS INC
EPAID:	SCR000767616
Name:	TARGET STORE 1391
Address:	2070 SAM RITTENBERG BLVD
City,State,Zip:	CHARLESTON, SC 29407
District:	Charleston EQC Office
Quarter:	4
Year:	2015
Record Type:	T
No Waste Ind:	N

Map ID
Direction
Distance
Elevation

MAP FINDINGS

Site

Database(s)

EDR ID Number
EPA ID Number

TARGET STORE 1391 (Continued)

1009218517

Index Number:	Not reported
Waste Code 1:	Not reported
Waste Type 1:	Not reported
Waste Code 2:	Not reported
Waste Type 2:	Not reported
Waste Code 3:	Not reported
Waste Type 3:	Not reported
Waste Code 4:	Not reported
Waste Type 4:	Not reported
Waste Code 5:	Not reported
Waste Type 5:	Not reported
Manifest Number:	Not reported
Waste Description:	Not reported
SIC Code:	Not reported
NAICS Code:	Not reported
Source Code:	Not reported
Amount:	Not reported
Handling Code:	Not reported
Handling Description:	Not reported
Shipped Date:	Not reported
TSD ID:	Not reported
TSD Name:	Not reported
Transporter ID:	SCD987598331
Transporter Name:	A & D ENVIRONMENTAL SERVICES (SC) LLC
EPAID:	SCR000767616
Name:	TARGET STORE 1391
Address:	2070 SAM RITTENBERG BLVD
City,State,Zip:	CHARLESTON, SC 29407
District:	Charleston EQC Office
Quarter:	4
Year:	2015
Record Type:	O
No Waste Ind:	N
Index Number:	A01
Waste Code 1:	D001
Waste Type 1:	Ignitable Liquids based on 261.21(a)(1)?Low TOC Nonwastewater Subcategory (containing 1% to <10% TOC)
Waste Code 2:	D002
Waste Type 2:	Acid Subcategory based on 261.22(a)(1) with pH less than or equal to 2
Waste Code 3:	D005
Waste Type 3:	Barium
Waste Code 4:	D007
Waste Type 4:	Chromium
Waste Code 5:	D011
Waste Type 5:	Silver
Manifest Number:	007369452FLE
Waste Description:	AEROSOLS
SIC Code:	Not reported
NAICS Code:	Not reported
Source Code:	G11
Amount:	45
Handling Code:	Not reported
Handling Description:	Not reported
Shipped Date:	11/3/2015
TSD ID:	ALD094476793
TSD Name:	ALLWORTH INCORPORATED

Map ID
Direction
Distance
Elevation

MAP FINDINGS

Site

Database(s)

EDR ID Number
EPA ID Number

TARGET STORE 1391 (Continued)

1009218517

Transporter ID:	Not reported
Transporter Name:	Not reported
EPAID:	SCR000767616
Name:	TARGET STORE 1391
Address:	2070 SAM RITTENBERG BLVD
City,State,Zip:	CHARLESTON, SC 29407
District:	Charleston EQC Office
Quarter:	4
Year:	2015
Record Type:	O
No Waste Ind:	N
Index Number:	A01
Waste Code 1:	D001
Waste Type 1:	Ignitable Liquids based on 261.21(a)(1)?Low TOC Nonwastewater Subcategory (containing 1% to <10% TOC)
Waste Code 2:	D002
Waste Type 2:	Acid Subcategory based on 261.22(a)(1) with pH less than or equal to 2
Waste Code 3:	D005
Waste Type 3:	Barium
Waste Code 4:	D007
Waste Type 4:	Chromium
Waste Code 5:	D011
Waste Type 5:	Silver
Manifest Number:	007363264FLE
Waste Description:	AEROSOLS
SIC Code:	Not reported
NAICS Code:	Not reported
Source Code:	G11
Amount:	24
Handling Code:	Not reported
Handling Description:	Not reported
Shipped Date:	12/31/2015
TSD ID:	ALD094476793
TSD Name:	ALLWORTH INCORPORATED
Transporter ID:	Not reported
Transporter Name:	Not reported
EPAID:	SCR000767616
Name:	TARGET STORE 1391
Address:	2070 SAM RITTENBERG BLVD
City,State,Zip:	CHARLESTON, SC 29407
District:	Charleston EQC Office
Quarter:	4
Year:	2015
Record Type:	O
No Waste Ind:	N
Index Number:	A04
Waste Code 1:	D001
Waste Type 1:	Ignitable Liquids based on 261.21(a)(1)?Low TOC Nonwastewater Subcategory (containing 1% to <10% TOC)
Waste Code 2:	D002
Waste Type 2:	Acid Subcategory based on 261.22(a)(1) with pH less than or equal to 2
Waste Code 3:	D005
Waste Type 3:	Barium
Waste Code 4:	D007
Waste Type 4:	Chromium

Map ID
Direction
Distance
Elevation

MAP FINDINGS

Site

Database(s)

EDR ID Number
EPA ID Number

TARGET STORE 1391 (Continued)

1009218517

Waste Code 5:	D009
Waste Type 5:	Mercury
Manifest Number:	007369452FLE
Waste Description:	CORROSIVE LIQUIDS SOLIDS LABPACK
SIC Code:	Not reported
NAICS Code:	Not reported
Source Code:	G11
Amount:	20
Handling Code:	Not reported
Handling Description:	Not reported
Shipped Date:	11/3/2015
TSD ID:	ALD094476793
TSD Name:	ALLWORTH INCORPORATED
Transporter ID:	Not reported
Transporter Name:	Not reported
EPAID:	SCR000767616
Name:	TARGET STORE 1391
Address:	2070 SAM RITTENBERG BLVD
City,State,Zip:	CHARLESTON, SC 29407
District:	Charleston EQC Office
Quarter:	4
Year:	2015
Record Type:	O
No Waste Ind:	N
Index Number:	A04
Waste Code 1:	D001
Waste Type 1:	Ignitable Liquids based on 261.21(a)(1)?Low TOC Nonwastewater Subcategory (containing 1% to <10% TOC)
Waste Code 2:	D002
Waste Type 2:	Acid Subcategory based on 261.22(a)(1) with pH less than or equal to 2
Waste Code 3:	D005
Waste Type 3:	Barium
Waste Code 4:	D007
Waste Type 4:	Chromium
Waste Code 5:	D009
Waste Type 5:	Mercury
Manifest Number:	00736264FL
Waste Description:	CORROSIVE LIQUIDS SOLIDS LABPACK
SIC Code:	Not reported
NAICS Code:	Not reported
Source Code:	G11
Amount:	12
Handling Code:	Not reported
Handling Description:	Not reported
Shipped Date:	12/31/2015
TSD ID:	ALD094476793
TSD Name:	ALLWORTH INCORPORATED
Transporter ID:	Not reported
Transporter Name:	Not reported

[Click this hyperlink](#) while viewing on your computer to access
200 additional SC MANIFEST: record(s) in the EDR Site Report.

Map ID
Direction
Distance
Elevation

MAP FINDINGS

Site

Database(s)

EDR ID Number
EPA ID Number

CA357
NE
1/8-1/4
0.195 mi.
1028 ft.

NORFOLK SOUTHERN RAILWAY CO
2200 RICH ST
CHARLESTON, SC 29418
Site 1 of 2 in cluster CA

RCRA-VSQQ 1004780758
SCD987597168

Actual:
29 ft.

RCRA-VSQQ:

Date form received by agency:1999-01-26 00:00:00.0

Focus Map:
8

Facility name: NORFOLK SOUTHERN RAILWAY CO

Facility address: 2200 RICH ST
CHARLESTON, SC 29418

EPA ID: SCD987597168

Mailing address: W LIDDELL ST
CHARLOTTE, NC 28206

Contact: GILBERT TURNER

Contact address: 312 W LIDDELL ST
CHARLOTTE, NC 28206

Contact country: US

Contact telephone: 704-378-3841

Contact email: Not reported

EPA Region: 04

Classification: Conditionally Exempt Small Quantity Generator

Description: Handler: generates 100 kg or less of hazardous waste per calendar month, and accumulates 1000 kg or less of hazardous waste at any time; or generates 1 kg or less of acutely hazardous waste per calendar month, and accumulates at any time: 1 kg or less of acutely hazardous waste; or 100 kg or less of any residue or contaminated soil, waste or other debris resulting from the cleanup of a spill, into or on any land or water, of acutely hazardous waste; or generates 100 kg or less of any residue or contaminated soil, waste or other debris resulting from the cleanup of a spill, into or on any land or water, of acutely hazardous waste during any calendar month, and accumulates at any time: 1 kg or less of acutely hazardous waste; or 100 kg or less of any residue or contaminated soil, waste or other debris resulting from the cleanup of a spill, into or on any land or water, of acutely hazardous waste

Owner/Operator Summary:

Owner/operator name: NORFOLK SOUTHERN CORP
Owner/operator address: 110 FRANKLIN AVE SE
ROANOKE, VA 24042

Owner/operator country: Not reported

Owner/operator telephone: 540-981-4154

Owner/operator email: Not reported

Owner/operator fax: Not reported

Owner/operator extension: Not reported

Legal status: Private

Owner/Operator Type: Owner

Owner/Op start date: Not reported

Owner/Op end date: Not reported

Handler Activities Summary:

U.S. importer of hazardous waste: No

Mixed waste (haz. and radioactive): No

Recycler of hazardous waste: No

Transporter of hazardous waste: No

Treater, storer or disposer of HW: No

Underground injection activity: No

Map ID
Direction
Distance
Elevation

MAP FINDINGS

Site

Database(s)

EDR ID Number
EPA ID Number

NORFOLK SOUTHERN RAILWAY CO (Continued)

1004780758

On-site burner exemption: No
Furnace exemption: No
Used oil fuel burner: No
Used oil processor: No
Used oil refiner: No
Used oil fuel marketer to burner: No
Used oil Specification marketer: No
Used oil transfer facility: No
Used oil transporter: No

Hazardous Waste Summary:

- . Waste code: D001
. Waste name: IGNITABLE WASTE

- . Waste code: D002
. Waste name: CORROSIVE WASTE

- . Waste code: D003
. Waste name: REACTIVE WASTE

- . Waste code: D008
. Waste name: LEAD

- . Waste code: F001
. Waste name: THE FOLLOWING SPENT HALOGENATED SOLVENTS USED IN DEGREASING: TETRACHLOROETHYLENE, TRICHLOROETHYLENE, METHYLENE CHLORIDE, 1,1,1-TRICHLOROETHANE, CARBON TETRACHLORIDE AND CHLORINATED FLUOROCARBONS; ALL SPENT SOLVENT MIXTURES/BLENDS USED IN DEGREASING CONTAINING, BEFORE USE, A TOTAL OF TEN PERCENT OR MORE (BY VOLUME) OF ONE OR MORE OF THE ABOVE HALOGENATED SOLVENTS OR THOSE SOLVENTS LISTED IN F002, F004, AND F005; AND STILL BOTTOMS FROM THE RECOVERY OF THESE SPENT SOLVENTS AND SPENT SOLVENT MIXTURES.

- . Waste code: F002
. Waste name: THE FOLLOWING SPENT HALOGENATED SOLVENTS: TETRACHLOROETHYLENE, METHYLENE CHLORIDE, TRICHLOROETHYLENE, 1,1,1-TRICHLOROETHANE, CHLOROBENZENE, 1,1,2-TRICHLORO-1,2,2-TRIFLUOROETHANE, ORTHO-DICHLOROBENZENE, TRICHLOROFLUOROMETHANE, AND 1,1,2, TRICHLOROETHANE; ALL SPENT SOLVENT MIXTURES/BLENDS CONTAINING, BEFORE USE, A TOTAL OF TEN PERCENT OR MORE (BY VOLUME) OF ONE OR MORE OF THE ABOVE HALOGENATED SOLVENTS OR THOSE SOLVENTS LISTED IN F001, F004, AND F005; AND STILL BOTTOMS FROM THE RECOVERY OF THESE SPENT SOLVENTS AND SPENT SOLVENT MIXTURES.

Violation Status: No violations found

CA358 NORFOLK SOUTHERN RAILWAY CO
NE 2200 RICH ST
1/8-1/4 NORTH CHARLESTON, SC
0.195 mi.
1028 ft. Site 2 of 2 in cluster CA

SC LUST U003523884
SC UST N/A

Actual: LUST:
29 ft. Name: NORFOLK SOUTHERN RAILWAY CO
Focus Map: Address: 2200 RICH ST
8 City,State,Zip: NORTH CHARLESTO, SC 29418
Release Number: 1

Map ID
Direction
Distance
Elevation

MAP FINDINGS

Site

Database(s)

EDR ID Number
EPA ID Number

NORFOLK SOUTHERN RAILWAY CO (Continued)

U003523884

Facility ID: 14996
Release Status Number: Not reported
Substance: PETRO
Tank Owner Company Name: NORFOLK SOUTHERN RAILW
Tank Owner Last Name: NORFOLK SOUTHERN RAILWAY CO
Tank Owner First name: Not reported
NFA Date: 08/02/1995
Tank Owner City: ROANOKE
Confirmed Date: 08/02/1995
Release Date: 09/29/1992
EID: 1783162
Local Facility District: Charleston EQC Office
SCRBCA Class Number: Not reported
Release Fin Type Code: UNK
Qualified: Not reported
Release Source: UST
Local Fac Last Name: NORFOLK SOUTHERN RAILWAY CO
Local Fac First Name: Not reported
User Name: FANTRM
Cleanup Initiated Date: 08/02/1995
Prefix: N
Total Score: Not reported

UST:

Name: NORFOLK SOUTHERN RAILWAY CO
Address: 2200 RICH ST
City: NORTH CHARLESTON
Facility ID: 14996
Permit: N 14996
Owner: NORFOLK SOUTHERN RAILWAY CO
Owner Address: 110 FRANKLIN RD SE
Owner City, st, zip: ROANOKE VA 24042-0013
Owner Phone: 540-981-4239

Tank ID: 1
Status: **Abandoned**
Capacity: 500
Product: Gasoline
Calcage: 25

Name: NORFOLK SOUTHERN RAILWAY CO
Address: 2200 RICH ST
City: NORTH CHARLESTON

Tank ID: 2
Status: **Abandoned**
Capacity: 500
Product: Diesel fuel
Calcage: 25

Map ID
Direction
Distance
Elevation

MAP FINDINGS

Site

Database(s) EDR ID Number
EPA ID Number

359 **REMOUNT SQUARE**
East **1861 REMOUNT RD**
1/8-1/4 **NORTH CHARLESTON, SC**
0.195 mi.
1030 ft.

SC LUST **U004067074**
SC UST **N/A**

Actual:
58 ft.
Focus Map:
4

LUST:
Name: REMOUNT SQUARE
Address: 1861 REMOUNT RD
City,State,Zip: NORTH CHARLESTON, SC 29406
Release Number: 1
Facility ID: 19264
Release Status Number: 1
Substance: PETROL
Tank Owner Company Name: REMOUNT SQUARE LLC
Tank Owner Last Name: REMOUNT SQUARE LLC
Tank Owner First name: Not reported
NFA Date: 08/04/2008
Tank Owner City: COLUMBIA
Confirmed Date: 12/28/2006
Release Date: 12/27/2006
EID: 27320421
Local Facility District: Charleston EQC Office
SCRBCA Class Number: 3BF
Release Fin Type Code: W25
Qualified: Y
Release Source: UST
Local Fac Last Name: REMOUNT SQUARE
Local Fac First Name: Not reported
User Name: SHRADEAA
Cleanup Initiated Date: 12/28/2006
Prefix: U
Total Score: 1

LUST:
Release Date: 12/27/2006
Cleanup Complete Date: 08/04/2008
Depth to Ground Water: 9.279
Ground Water Flow Direction: SE
Release Number: 1
Confirmed date: 12/28/2006
RP Name: REMOUNT SQUARE LLC
RP Address: 315 COVE VIEW CT
RP City: COLUMBIA
RP State: SC
RP Zip: 29212
SCRBCA Class Code: CLASS3BF
Project Manager: SHRADER, ART A
Release Fin Type Code: W25

UST:
Name: REMOUNT SQUARE
Address: 1861 REMOUNT RD
City: NORTH CHARLESTON
Facility ID: 19264
Permit: U 19264
Owner: REMOUNT SQUARE LLC
Owner Address: 315 COVE VIEW CT

Map ID
Direction
Distance
Elevation

MAP FINDINGS

Site

Database(s)

EDR ID Number
EPA ID Number

REMOUNT SQUARE (Continued)

U004067074

Owner City, st, zip: COLUMBIA SC 29212
Owner Phone: 803-781-2016

Tank ID: 1
Status: Abandoned
Capacity: Not reported
Product: Gasoline
Calcage: 0

Name: REMOUNT SQUARE
Address: 1861 REMOUNT RD
City: NORTH CHARLESTON

Tank ID: 2
Status: Abandoned
Capacity: Not reported
Product: Gasoline
Calcage: 0

Name: REMOUNT SQUARE
Address: 1861 REMOUNT RD
City: NORTH CHARLESTON

Tank ID: 3
Status: Abandoned
Capacity: Not reported
Product: Gasoline
Calcage: 0

360
NNE
1/8-1/4
0.195 mi.
1031 ft.

HICKLIN MOTOR LINE INC
2548 OSCAR JOHNSON RD
CHARLESTON, SC

SC UST U004017899
N/A

Actual:
42 ft.
Focus Map:
12

UST:
Name: HICKLIN MOTOR LINE INC
Address: 2548 OSCAR JOHNSON RD
City: CHARLESTON
Facility ID: 01600
Permit: N 01600
Owner: HICKLIN MOTOR LINE INC
Owner Address: PO BOX 377
Owner City, st, zip: ST MATTHEWS SC 29135-0377
Owner Phone: 803-874-3100

Tank ID: 1
Status: Abandoned
Capacity: 8000
Product: Diesel fuel
Calcage: Not reported

Name: HICKLIN MOTOR LINE INC
Address: 2548 OSCAR JOHNSON RD
City: CHARLESTON

Tank ID: 2
Status: Abandoned

Map ID
Direction
Distance
Elevation

MAP FINDINGS

Site

Database(s)

EDR ID Number
EPA ID Number

HICKLIN MOTOR LINE INC (Continued)

U004017899

Capacity: 8000
Product: Diesel fuel
Calcage: Not reported

**361
ESE
1/8-1/4
0.196 mi.
1036 ft.**

**NORTH AREA RADIATOR SERVICE
4501 DORSEY AVE
CHARLESTON HEIGHTS, SC 29405**

**RCRA-VSQQ 1004780784
FINDS SCD987598026
ECHO**

**Actual:
29 ft.**

RCRA-VSQQ:

Date form received by agency:2002-03-27 00:00:00.0

**Focus Map:
12**

Facility name: NORTH AREA RADIATOR SERVICE
Facility address: 4501 DORSEY AVE

CHARLESTON HEIGHTS, SC 29405

EPA ID: SCD987598026

Mailing address: DORSEY AVE
CHARLESTON HEIGHTS, SC 29405

Contact: RAY HERRING

Contact address: 4501 DORSEY AVE
CHARLESTON HEIGHTS, SC 29405

Contact country: US

Contact telephone: 803-744-8011

Contact email: Not reported

EPA Region: 04

Classification: Conditionally Exempt Small Quantity Generator

Description: Handler: generates 100 kg or less of hazardous waste per calendar month, and accumulates 1000 kg or less of hazardous waste at any time; or generates 1 kg or less of acutely hazardous waste per calendar month, and accumulates at any time: 1 kg or less of acutely hazardous waste; or 100 kg or less of any residue or contaminated soil, waste or other debris resulting from the cleanup of a spill, into or on any land or water, of acutely hazardous waste; or generates 100 kg or less of any residue or contaminated soil, waste or other debris resulting from the cleanup of a spill, into or on any land or water, of acutely hazardous waste during any calendar month, and accumulates at any time: 1 kg or less of acutely hazardous waste; or 100 kg or less of any residue or contaminated soil, waste or other debris resulting from the cleanup of a spill, into or on any land or water, of acutely hazardous waste

Owner/Operator Summary:

Owner/operator name: RAY HERRING
Owner/operator address: 835 GROSS AVE
MONCKS CORNER, SC 29461

Owner/operator country: Not reported

Owner/operator telephone: 803-761-3069

Owner/operator email: Not reported

Owner/operator fax: Not reported

Owner/operator extension: Not reported

Legal status: Private

Owner/Operator Type: Owner

Owner/Op start date: Not reported

Owner/Op end date: Not reported

Handler Activities Summary:

U.S. importer of hazardous waste: No

Map ID
Direction
Distance
Elevation

MAP FINDINGS

Site

Database(s)

EDR ID Number
EPA ID Number

NORTH AREA RADIATOR SERVICE (Continued)

1004780784

Mixed waste (haz. and radioactive): No
Recycler of hazardous waste: No
Transporter of hazardous waste: No
Treater, storer or disposer of HW: No
Underground injection activity: No
On-site burner exemption: No
Furnace exemption: No
Used oil fuel burner: No
Used oil processor: No
User oil refiner: No
Used oil fuel marketer to burner: No
Used oil Specification marketer: No
Used oil transfer facility: No
Used oil transporter: No

Historical Generators:

Date form received by agency:1993-07-29 00:00:00.0
Site name: NORTH AREA RADIATOR SERVICE
Classification: Conditionally Exempt Small Quantity Generator

Hazardous Waste Summary:

. Waste code: D002
. Waste name: CORROSIVE WASTE

Violation Status: No violations found

FINDS:

Registry ID: 110006434929
Facility URL: http://ofmpub.epa.gov/enviro/fii_query_detail.disp_program_facility?p_registry_id=110006434929

Environmental Interest/Information System:

SC-EFIS (South Carolina - Environmental Facility Information System) integrates information on environmental facilities, permits, violations, enforcement actions, and compliance activities needed to support regulatory requirements and target environmental quality improvements for the water, air, solid waste, and hazardous waste program areas. The EFIS was developed by the state of South Carolina and Maine joined their system in 2004.

RCRAInfo is a national information system that supports the Resource Conservation and Recovery Act (RCRA) program through the tracking of events and activities related to facilities that generate, transport, and treat, store, or dispose of hazardous waste. RCRAInfo allows RCRA program staff to track the notification, permit, compliance, and corrective action activities required under RCRA.

[Click this hyperlink](#) while viewing on your computer to access additional FINDS: detail in the EDR Site Report.

ECHO:

Envid: 1004780784
Registry ID: 110006434929
DFR URL: <http://echo.epa.gov/detailed-facility-report?fid=110006434929>

Map ID
Direction
Distance
Elevation

MAP FINDINGS

Site

Database(s)

EDR ID Number
EPA ID Number

362 RAYS AUTO SALES
SE 4952 RIVERS AVE
1/8-1/4 NORTH CHARLESTON, SC
0.200 mi.
1057 ft.

SC LUST U004222781
SC UST N/A

Actual:
33 ft.

Focus Map:
8

LUST:
Name: RAYS AUTO SALES
Address: 4952 RIVERS AVE
City,State,Zip: NORTH CHARLESTON, SC 29406-6376
Release Number: 1
Facility ID: 19710
Release Status Number: Not reported
Substance: PETROL
Tank Owner Company Name: BEACHAM, RAY
Tank Owner Last Name: BEACHAM
Tank Owner First name: RAY
NFA Date: 06/17/2014
Tank Owner City: NORTH CHARLESTON
Confirmed Date: 06/17/2014
Release Date: 06/16/2014
EID: 106335516
Local Facility District: Charleston EQC Office
SCRBCA Class Number: Not reported
Release Fin Type Code: Not reported
Qualified: Not reported
Release Source: UST
Local Fac Last Name: RAYS AUTO SALES
Local Fac First Name: Not reported
User Name: PLACEDM
Cleanup Initiated Date: 06/17/2014
Prefix: N
Total Score: Not reported

UST:
Name: RAYS AUTO SALES
Address: 4952 RIVERS AVE
City: NORTH CHARLESTON
Facility ID: 19710
Permit: N 19710
Owner: BEACHAM, RAY
Owner Address: 4952 RIVERS AVE
Owner City, st, zip: NORTH CHARLESTON SC 29406-6376
Owner Phone: 843-345-5841

Tank ID: 1
Status: Abandoned
Capacity: 1000
Product: Waste oil, burnt oil, used oil
Calcage: 33

Map ID
Direction
Distance
Elevation

MAP FINDINGS

Site

Database(s)

EDR ID Number
EPA ID Number

363
WSW
1/8-1/4
0.202 mi.
1064 ft.

SPECIALTIES
2261 TECHNICAL PKWY
N CHARLESTON, SC 29406

RCRA-VSQQ 1004781047
SCR000006767

Actual:
41 ft.

RCRA-VSQQ:

Date form received by agency:1998-07-02 00:00:00.0

Focus Map:
3

Facility name: SPECIALTIES
Facility address: 2261 TECHNICAL PKWY
N CHARLESTON, SC 29406
EPA ID: SCR000006767
Mailing address: TECHNICAL PKWY
N CHARLESTON, SC 29406
Contact: PENNY SPENCER
Contact address: 2261 TECHNICAL PKWY
N CHARLESTON, SC 29406

Contact country: US
Contact telephone: 843-569-2600
Contact email: Not reported
EPA Region: 04

Classification: Conditionally Exempt Small Quantity Generator
Description: Handler: generates 100 kg or less of hazardous waste per calendar month, and accumulates 1000 kg or less of hazardous waste at any time; or generates 1 kg or less of acutely hazardous waste per calendar month, and accumulates at any time: 1 kg or less of acutely hazardous waste; or 100 kg or less of any residue or contaminated soil, waste or other debris resulting from the cleanup of a spill, into or on any land or water, of acutely hazardous waste; or generates 100 kg or less of any residue or contaminated soil, waste or other debris resulting from the cleanup of a spill, into or on any land or water, of acutely hazardous waste during any calendar month, and accumulates at any time: 1 kg or less of acutely hazardous waste; or 100 kg or less of any residue or contaminated soil, waste or other debris resulting from the cleanup of a spill, into or on any land or water, of acutely hazardous waste

Owner/Operator Summary:

Owner/operator name: L&W SUPPLY
Owner/operator address: 125 S FRANKLIN ST
CHICAGO, IL 60684
Owner/operator country: Not reported
Owner/operator telephone: 843-569-2600
Owner/operator email: Not reported
Owner/operator fax: Not reported
Owner/operator extension: Not reported
Legal status: Private
Owner/Operator Type: Owner
Owner/Op start date: Not reported
Owner/Op end date: Not reported

Handler Activities Summary:

U.S. importer of hazardous waste: No
Mixed waste (haz. and radioactive): No
Recycler of hazardous waste: No
Transporter of hazardous waste: No
Treater, storer or disposer of HW: No
Underground injection activity: No

Map ID
Direction
Distance
Elevation

MAP FINDINGS

Site

Database(s)

EDR ID Number
EPA ID Number

SPECIALTIES (Continued)

1004781047

On-site burner exemption: No
Furnace exemption: No
Used oil fuel burner: No
Used oil processor: No
User oil refiner: No
Used oil fuel marketer to burner: No
Used oil Specification marketer: No
Used oil transfer facility: No
Used oil transporter: No

Hazardous Waste Summary:

. Waste code: D001
. Waste name: IGNITABLE WASTE

. Waste code: D002
. Waste name: CORROSIVE WASTE

Violation Status: No violations found

CB364 PEP BOYS
ENE 6240 N RIVERS AVE
1/8-1/4 NORTH CHARLESTON, SC
0.202 mi.
1065 ft. Site 1 of 2 in cluster CB

SC LUST U003620731
SC UST N/A
SC Financial Assurance

Actual: 47 ft. **LUST:**
Focus Map: 4
Name: PEP BOYS
Address: 6240 N RIVERS AVE
City,State,Zip: NORTH CHARLESTON, SC 29418
Release Number: 1
Facility ID: 11898
Release Status Number: Not reported
Substance: Not reported
Tank Owner Company Name: PEP BOYS
Tank Owner Last Name: PEP BOYS
Tank Owner First name: Not reported
NFA Date: 11/20/2003
Tank Owner City: PHILADELPHIA
Confirmed Date: 11/20/2003
Release Date: 11/14/2003
EID: 6247557
Local Facility District: Charleston EQC Office
SCRBCA Class Number: Not reported
Release Fin Type Code: Not reported
Qualified: Not reported
Release Source: UST
Local Fac Last Name: PEP BOYS
Local Fac First Name: Not reported
User Name: HIGHTOCW
Cleanup Initiated Date: 11/20/2003
Prefix: P
Total Score: Not reported

UST:
Name: PEP BOYS
Address: 6240 N RIVERS AVE
City: NORTH CHARLESTON

Map ID
Direction
Distance
Elevation

MAP FINDINGS

Site

Database(s)

EDR ID Number
EPA ID Number

PEP BOYS (Continued)

U003620731

Facility ID: 11898
Permit: P 11898
Owner: PEP BOYS
Owner Address: 3111 W ALLEGHENY AVE
Owner City, st, zip: PHILADELPHIA PA 19132
Owner Phone: 215-430-9277

Tank ID: 1
Status: Abandoned
Capacity: 550
Product: Waste oil, burnt oil, used oil
Calcage: 0

Name: PEP BOYS
Address: 6240 N RIVERS AVE
City: NORTH CHARLESTON

Tank ID: 2
Status: Abandoned
Capacity: 550
Product: Waste oil, burnt oil, used oil
Calcage: 0

SC Financial Assurance 3:

Name: PEP BOYS
Address: 6240 N RIVERS AVE
City,State,Zip: NORTH CHARLESTON, SC 29418
Owner Name: PEP BOYS
Owner Address: 3111 W ALLEGHENY AVE
Owner City: PHILADELPHIA
Owner State: PA
Owner Zip: 19132
Mechanism: Self Insurance 280.95
Date Expired: 10/13/2004
Bill: 0

CB365 PEP BOYS 37
ENE 6240 N RIVERS AVENUE
1/8-1/4 N CHARLESTON, SC 29418
0.202 mi.
1065 ft. Site 2 of 2 in cluster CB

RCRA-VSQG 1004780490
SCD987580925

Actual: RCRA-VSQG:
47 ft. Date form received by agency:1998-07-20 00:00:00.0
Focus Map: Facility name: PEP BOYS 37
4 Facility address: 6240 N RIVERS AVENUE
N CHARLESTON, SC 29418
EPA ID: SCD987580925
Mailing address: W ALLGHNEY AVE
PHILADELPHIA, PA 19132
Contact: JOHN KERELO
Contact address: W ALLGHNEY AVE
PHILADELPHIA, PA 19132
Contact country: US
Contact telephone: 215-430-9277
Contact email: Not reported
EPA Region: 04

Map ID
Direction
Distance
Elevation

MAP FINDINGS

Site

Database(s)

EDR ID Number
EPA ID Number

PEP BOYS 37 (Continued)

1004780490

Classification: Conditionally Exempt Small Quantity Generator
Description: Handler: generates 100 kg or less of hazardous waste per calendar month, and accumulates 1000 kg or less of hazardous waste at any time; or generates 1 kg or less of acutely hazardous waste per calendar month, and accumulates at any time: 1 kg or less of acutely hazardous waste; or 100 kg or less of any residue or contaminated soil, waste or other debris resulting from the cleanup of a spill, into or on any land or water, of acutely hazardous waste; or generates 100 kg or less of any residue or contaminated soil, waste or other debris resulting from the cleanup of a spill, into or on any land or water, of acutely hazardous waste during any calendar month, and accumulates at any time: 1 kg or less of acutely hazardous waste; or 100 kg or less of any residue or contaminated soil, waste or other debris resulting from the cleanup of a spill, into or on any land or water, of acutely hazardous waste

Owner/Operator Summary:

Owner/operator name: THE PEP BOYS
Owner/operator address: 3111 W ALLEGHNEY AVENUE
PHILADELPHIA, PA 19132
Owner/operator country: Not reported
Owner/operator telephone: 215-227-9277
Owner/operator email: Not reported
Owner/operator fax: Not reported
Owner/operator extension: Not reported
Legal status: Private
Owner/Operator Type: Owner
Owner/Op start date: Not reported
Owner/Op end date: Not reported

Handler Activities Summary:

U.S. importer of hazardous waste: No
Mixed waste (haz. and radioactive): No
Recycler of hazardous waste: No
Transporter of hazardous waste: No
Treater, storer or disposer of HW: No
Underground injection activity: No
On-site burner exemption: No
Furnace exemption: No
Used oil fuel burner: No
Used oil processor: No
User oil refiner: No
Used oil fuel marketer to burner: No
Used oil Specification marketer: No
Used oil transfer facility: No
Used oil transporter: No

Hazardous Waste Summary:

. Waste code: D001
. Waste name: IGNITABLE WASTE

Violation Status: No violations found

Map ID
Direction
Distance
Elevation

MAP FINDINGS

Site

Database(s) EDR ID Number
EPA ID Number

366 BAY BEVERAGE DISTRIBUTORS
SSW 2949 BEST FRIEND RD
1/8-1/4 NORTH CHARLESTON, SC
0.205 mi.
1080 ft.

SC LUST U003519235
SC UST N/A

Actual:
29 ft.
Focus Map:
12

LUST:
Name: BAY BEVERAGE DISTRIBUTORS
Address: 2949 BEST FRIEND RD
City,State,Zip: NORTH CHARLESTON, SC 29418
Release Number: 1
Facility ID: 11373
Release Status Number: Not reported
Substance: PETRO
Tank Owner Company Name: BAY BEVERAGE DISTRIBUTO
Tank Owner Last Name: BAY BEVERAGE DISTRIBUTORS INC
Tank Owner First name: Not reported
NFA Date: 04/02/1993
Tank Owner City: MT PLEASANT
Confirmed Date: 08/06/1990
Release Date: 12/27/1989
EID: 1764507
Local Facility District: Charleston EQC Office
SCRBCA Class Number: Not reported
Release Fin Type Code: Not reported
Qualified: Y
Release Source: UST
Local Fac Last Name: BAY BEVERAGE DISTRIBUTORS
Local Fac First Name: Not reported
User Name: MCINNIWA
Cleanup Initiated Date: 08/06/1990
Prefix: N
Total Score: Not reported

UST:
Name: BAY BEVERAGE DISTRIBUTORS
Address: 2949 BEST FRIEND RD
City: NORTH CHARLESTON
Facility ID: 11373
Permit: N 11373
Owner: BAY BEVERAGE DISTRIBUTORS INC
Owner Address: 954 CASSEQUE PROVINCE
Owner City, st, zip: MT PLEASANT SC 29464-9541
Owner Phone: 803

Tank ID: 1
Status: Abandoned
Capacity: 1000
Product: Gasoline
Calcage: Not reported

Name: BAY BEVERAGE DISTRIBUTORS
Address: 2949 BEST FRIEND RD
City: NORTH CHARLESTON

Tank ID: 2
Status: Abandoned
Capacity: 1000
Product: Diesel fuel

Map ID
Direction
Distance
Elevation

MAP FINDINGS

Site

Database(s)

EDR ID Number
EPA ID Number

BAY BEVERAGE DISTRIBUTORS (Continued)

U003519235

Calcage: Not reported

Name: BAY BEVERAGE DISTRIBUTORS
Address: 2949 BEST FRIEND RD
City: NORTH CHARLESTON

Tank ID: 3
Status: Abandoned
Capacity: 1000
Product: Gasoline
Calcage: Not reported

**CC367
ENE
1/8-1/4
0.205 mi.
1081 ft.**

**U S POSTAL SERVICE VEH MAINT FAC
4290 DALEY AVENUE
CHARLESTON, SC 29401**

**RCRA NonGen / NLR 1000128148
SCD981755267**

Site 1 of 2 in cluster CC

**Actual:
22 ft.**

RCRA NonGen / NLR:

Date form received by agency:2002-06-11 00:00:00.0

**Focus Map:
9**

Facility name: U S POSTAL SERVICE VEH MAINT FAC
Facility address: 4290 DALEY AVENUE
CHARLESTON, SC 29401

EPA ID: SCD981755267
Mailing address: DALEY AVENUE
CHARLESTON, SC 29401

Contact: TIMOTHY HOUSTON
Contact address: 2001 DIXIANA RD
WEST COLUMBIA, SC 29172

Contact country: US
Contact telephone: 803-926-6467
Contact email: Not reported

EPA Region: 04
Classification: Non-Generator

Description: Handler: Non-Generators do not presently generate hazardous waste

Owner/Operator Summary:

Owner/operator name: U S POSTAL SERVICE
Owner/operator address: 2001 DIXIANA RD
WEST COLUMBIA, SC 29172

Owner/operator country: Not reported
Owner/operator telephone: 803-926-6467
Owner/operator email: Not reported
Owner/operator fax: Not reported
Owner/operator extension: Not reported

Legal status: Federal
Owner/Operator Type: Owner
Owner/Op start date: Not reported
Owner/Op end date: Not reported

Owner/operator name: OPERNAME
Owner/operator address: OPERSTREET
OPERCITY, WY 99999

Owner/operator country: Not reported
Owner/operator telephone: 404-555-1212
Owner/operator email: Not reported
Owner/operator fax: Not reported

Map ID
Direction
Distance
Elevation

MAP FINDINGS

Site

Database(s)

EDR ID Number
EPA ID Number

U S POSTAL SERVICE VEH MAINT FAC (Continued)

1000128148

Owner/operator extension: Not reported
Legal status: Federal
Owner/Operator Type: Operator
Owner/Op start date: Not reported
Owner/Op end date: Not reported

Handler Activities Summary:

U.S. importer of hazardous waste: No
Mixed waste (haz. and radioactive): No
Recycler of hazardous waste: No
Transporter of hazardous waste: No
Treater, storer or disposer of HW: No
Underground injection activity: No
On-site burner exemption: No
Furnace exemption: No
Used oil fuel burner: No
Used oil processor: No
User oil refiner: No
Used oil fuel marketer to burner: No
Used oil Specification marketer: No
Used oil transfer facility: No
Used oil transporter: No

Historical Generators:

Date form received by agency:2001-11-14 00:00:00.0
Site name: U S POSTAL SERVICE VEH MAINT FAC
Classification: Not a generator, verified

Date form received by agency:1986-10-20 00:00:00.0
Site name: U S POSTAL SERVICE VEH MAINT FAC
Classification: Large Quantity Generator

Violation Status: No violations found

CC368 US POSTAL SERVICE VEHICLE MAINT FAC
ENE 4290 DALEY AVE
1/8-1/4 CHARLESTON, SC 29405
0.205 mi.
1081 ft. Site 2 of 2 in cluster CC

SC LUST 1001216144
SC UST SC9180000102
RCRA NonGen / NLR

Actual: LUST:
22 ft. Name: USPS CHARLESTON
Focus Map: Address: 4290 DALEY AVE
9 City,State,Zip: CHARLESTON, SC 29401
Release Number: 1
Facility ID: 11127
Release Status Number: 1
Substance: PETRO
Tank Owner Company Name: USPS COLUMBIA
Tank Owner Last Name: USPS COLUMBIA
Tank Owner First name: Not reported
NFA Date: 10/08/1992
Tank Owner City: COLUMBIA
Confirmed Date: 10/30/1995
Release Date: 11/13/1990
EID: 1763246
Local Facility District: Charleston EQC Office
SCRBCA Class Number: 3BF

Map ID
Direction
Distance
Elevation

MAP FINDINGS

Site

Database(s)

EDR ID Number
EPA ID Number

US POSTAL SERVICE VEHICLE MAINT FAC (Continued)

1001216144

Release Fin Type Code: WO
Qualified: Not reported
Release Source: UST Non-Superb
Local Fac Last Name: USPS CHARLESTON
Local Fac First Name: Not reported
User Name: PASLEYDC
Cleanup Initiated Date: 10/08/1992
Prefix: N
Total Score: Not reported

LUST:

Release Date: 10/26/1994
Cleanup Complete Date: 03/30/2000
Depth to Ground Water: Not reported
Ground Water Flow Direction: Not reported
Release Number: 2
Confirmed date: 10/30/1995
RP Name: USPS COLUMBIA
RP Address: PO BOX 929341
RP City: COLUMBIA
RP State: SC
RP Zip: 29292-9341
SCRBCA Class Code: CLASS3BF
Project Manager: WILLIAMS, CHARLES J
Release Fin Type Code: WO

Name: USPS CHARLESTON
Address: 4290 DALEY AVE
City,State,Zip: CHARLESTON, SC 29401
Release Number: 2
Facility ID: 11127
Release Status Number: 1
Substance: PETRO
Tank Owner Company Name: USPS COLUMBIA
Tank Owner Last Name: USPS COLUMBIA
Tank Owner First name: Not reported
NFA Date: 03/30/2000
Tank Owner City: COLUMBIA
Confirmed Date: 10/30/1995
Release Date: 10/26/1994
EID: 1763246
Local Facility District: Charleston EQC Office
SCRBCA Class Number: 3BF
Release Fin Type Code: WO
Qualified: Not reported
Release Source: UST Non-Superb
Local Fac Last Name: USPS CHARLESTON
Local Fac First Name: Not reported
User Name: WILLIACJ
Cleanup Initiated Date: 10/30/1995
Prefix: N
Total Score: 1

LUST:

Release Date: 10/26/1994
Cleanup Complete Date: 03/30/2000
Depth to Ground Water: Not reported

Map ID
Direction
Distance
Elevation

MAP FINDINGS

Site

Database(s)

EDR ID Number
EPA ID Number

US POSTAL SERVICE VEHICLE MAINT FAC (Continued)

1001216144

Ground Water Flow Direction: Not reported
Release Number: 2
Confirmed date: 10/30/1995
RP Name: USPS COLUMBIA
RP Address: PO BOX 929341
RP City: COLUMBIA
RP State: SC
RP Zip: 29292-9341
SCRBCA Class Code: CLASS3BF
Project Manager: WILLIAMS, CHARLES J
Release Fin Type Code: WO

UST:

Name: USPS CHARLESTON
Address: 4290 DALEY AVE
City: CHARLESTON
Facility ID: 11127
Permit: N 11127
Owner: USPS COLUMBIA
Owner Address: 2001 DIXIANA RD
Owner City, st, zip: WEST COLUMBIA SC 29172
Owner Phone: 803-926-4301

Tank ID: 1
Status: Abandoned
Capacity: 200
Product: Waste oil, burnt oil, used oil
Calclage: Not reported

Name: USPS CHARLESTON
Address: 4290 DALEY AVE
City: CHARLESTON

Tank ID: 2
Status: Abandoned
Capacity: 280
Product: Motor oil, lube oil, hydraulic oil (new)
Calclage: Not reported

Name: USPS CHARLESTON
Address: 4290 DALEY AVE
City: CHARLESTON

Tank ID: 3
Status: Abandoned
Capacity: 1000
Product: Not reported
Calclage: Not reported

Name: USPS CHARLESTON
Address: 4290 DALEY AVE
City: CHARLESTON

Tank ID: 4
Status: Abandoned
Capacity: 8000

Map ID
Direction
Distance
Elevation

MAP FINDINGS

Site

Database(s)

EDR ID Number
EPA ID Number

US POSTAL SERVICE VEHICLE MAINT FAC (Continued)

1001216144

Product: Gasoline
Calcage: Not reported

RCRA NonGen / NLR:

Date form received by agency:2002-06-11 00:00:00.0
Facility name: US POSTAL SERVICE VEHICLE MAINT FAC
Facility address: 4290 DALEY AVE
CHARLESTON, SC 29405
EPA ID: SC9180000102
Mailing address: PO BOX 2941997
N CHARLESTON, SC 29419
Contact: TIMOTHY HOUSTON
Contact address: 2001 DIXIANA RD
WEST COLUMBIA, SC 29172
Contact country: US
Contact telephone: 803-926-6467
Contact email: Not reported
EPA Region: 04
Land type: Private
Classification: Non-Generator
Description: Handler: Non-Generators do not presently generate hazardous waste

Owner/Operator Summary:

Owner/operator name: US POSTAL SERVICES
Owner/operator address: 7075 CROSS COUNTY RD
N CHARLESTON, SC 29423
Owner/operator country: Not reported
Owner/operator telephone: 803-760-5458
Owner/operator email: Not reported
Owner/operator fax: Not reported
Owner/operator extension: Not reported
Legal status: Federal
Owner/Operator Type: Owner
Owner/Op start date: Not reported
Owner/Op end date: Not reported

Handler Activities Summary:

U.S. importer of hazardous waste: No
Mixed waste (haz. and radioactive): No
Recycler of hazardous waste: No
Transporter of hazardous waste: No
Treater, storer or disposer of HW: No
Underground injection activity: No
On-site burner exemption: No
Furnace exemption: No
Used oil fuel burner: No
Used oil processor: No
User oil refiner: No
Used oil fuel marketer to burner: No
Used oil Specification marketer: No
Used oil transfer facility: No
Used oil transporter: No

Historical Generators:

Date form received by agency:1997-02-05 00:00:00.0

Map ID
Direction
Distance
Elevation

MAP FINDINGS

Site

Database(s)

EDR ID Number
EPA ID Number

US POSTAL SERVICE VEHICLE MAINT FAC (Continued)

1001216144

Site name: US POSTAL SERVICE VEHICLE MAINT FAC
Classification: Not a generator, verified
Violation Status: No violations found

CD369 **DOMINION ENERGY SC SAVAGE RD**
West **900 SAVAGE RD**
1/8-1/4 **CHARLESTON, SC 29407**
0.212 mi.
1118 ft. **Site 1 of 4 in cluster CD**

RCRA-VSQQ **1025888276**
SCR000786533

Actual:
13 ft.

RCRA-VSQQ:

Date form received by agency:2019-06-21 00:00:00.0

Focus Map:
19

Facility name: DOMINION ENERGY SC SAVAGE RD
Facility address: 900 SAVAGE RD

CHARLESTON, SC 29407

EPA ID: SCR000786533

Mailing address: 220 OPERATION WAY MC C221
CAYCE, SC 29033

Contact: CHRISTOPHER STEVENSON

Contact address: 220 OPERATION WAY MC C221
CAYCE, SC 29033

Contact country: US

Contact telephone: 803-217-7334

Contact email: Not reported

EPA Region: 04

Classification: Conditionally Exempt Small Quantity Generator

Description: Handler: generates 100 kg or less of hazardous waste per calendar month, and accumulates 1000 kg or less of hazardous waste at any time; or generates 1 kg or less of acutely hazardous waste per calendar month, and accumulates at any time: 1 kg or less of acutely hazardous waste; or 100 kg or less of any residue or contaminated soil, waste or other debris resulting from the cleanup of a spill, into or on any land or water, of acutely hazardous waste; or generates 100 kg or less of any residue or contaminated soil, waste or other debris resulting from the cleanup of a spill, into or on any land or water, of acutely hazardous waste during any calendar month, and accumulates at any time: 1 kg or less of acutely hazardous waste; or 100 kg or less of any residue or contaminated soil, waste or other debris resulting from the cleanup of a spill, into or on any land or water, of acutely hazardous waste

Owner/Operator Summary:

Owner/operator name: DOMINION ENERGY SOUTH CAROLINA
Owner/operator address: 220 OPERATION WAY
CAYCE, SC 29033

Owner/operator country: US

Owner/operator telephone: Not reported

Owner/operator email: Not reported

Owner/operator fax: Not reported

Owner/operator extension: Not reported

Legal status: Private

Owner/Operator Type: Operator

Owner/Op start date: Not reported

Owner/Op end date: Not reported

Owner/operator name: DOMINION ENERGY SOUTH CAROLINA
Owner/operator address: 220 OPERATION WAY

Map ID
Direction
Distance
Elevation

MAP FINDINGS

Site

Database(s)

EDR ID Number
EPA ID Number

DOMINION ENERGY SC SAVAGE RD (Continued)

1025888276

CAYCE, SC 29033
Owner/operator country: US
Owner/operator telephone: Not reported
Owner/operator email: Not reported
Owner/operator fax: Not reported
Owner/operator extension: Not reported
Legal status: Private
Owner/Operator Type: Owner
Owner/Op start date: Not reported
Owner/Op end date: Not reported

Handler Activities Summary:

U.S. importer of hazardous waste: No
Mixed waste (haz. and radioactive): No
Recycler of hazardous waste: No
Transporter of hazardous waste: No
Treater, storer or disposer of HW: No
Underground injection activity: No
On-site burner exemption: No
Furnace exemption: No
Used oil fuel burner: No
Used oil processor: No
User oil refiner: No
Used oil fuel marketer to burner: No
Used oil Specification marketer: No
Used oil transfer facility: No
Used oil transporter: No

Hazardous Waste Summary:

. Waste code: D001
. Waste name: IGNITABLE WASTE

. Waste code: D002
. Waste name: CORROSIVE WASTE

Violation Status: No violations found

CD370
West
1/8-1/4
0.212 mi.
1118 ft.

DOMINION ENERGY SOUTH CAROLINA INC
900 SAVAGE RD
CHARLESTON, SC
Site 2 of 4 in cluster CD

SC UST **U004017627**
N/A

Actual:
13 ft.

UST:
Name: DOMINION ENERGY SOUTH CAROLINA INC
Address: 900 SAVAGE RD
City: CHARLESTON
Facility ID: 01448
Permit: N 01448
Owner: DOMINION ENERGY SOUTH CAROLINA INC
Owner Address: LAND DEPT MZ6
Owner City, st, zip: COLUMBIA SC 29218
Owner Phone: 803-217-4021

Focus Map:
19

Tank ID: 1
Status: **Abandoned**
Capacity: 2000

Map ID
 Direction
 Distance
 Elevation

MAP FINDINGS

Site

Database(s)

EDR ID Number
 EPA ID Number

DOMINION ENERGY SOUTH CAROLINA INC (Continued)

U004017627

Product: Gasoline
 Calcage: 20

CD371
West
1/8-1/4
0.212 mi.
1118 ft.

SCE&G SAVAGE ROAD CREW QUARTERS SITE
900 SAVAGE RD
CHARLESTON, SC 29414
Site 3 of 4 in cluster CD

SC SHWS
SC VCP
SC ALLSITES

S106666065
N/A

Actual:
13 ft.

SHWS:
 Name: SC E&G SAVAGE ROAD CREW QUARTERS SITE
 Address: 900 SAVAGE RD
 City,State,Zip: CHARLESTON, SC 29414-5656
 EPA ID: SCS123456807

Focus Map:
19

VCP:

Name: SCE&G SAVAGE ROAD CREW QUARTERS SITE
 Address: 900 SAVAGE RD
 City,State,Zip: CHARLESTON, SC 29414-5656
 Person Company: DOMINION ENERGY SOUTH CAROLINA INC
 Prim Address 1: Not reported
 Prim Address 2: Not reported
 Prim City: Not reported
 Prim State: Not reported
 Prim Zip: Not reported
 Type Brownfield: Not reported
 Contact: MR. CRAIG PEARSON
 Status code: ACTIVE
 File Number: 56274
 Exec Date: 28-Jul-98
 Contract Mailed Date: Not reported
 Date Terminated: Not reported
 Contract #: 98-5331-RP
 Contract Type: RP
 Contract Manager: Not reported
 Acreage: 4.96
 COC Issued Date: Not reported
 RC Executed Date: Not reported
 I C Received: Not reported
 Workplan Due: 28-Jul-98
 Workplan Receive: Not reported
 Workplan Reviewed: Not reported
 Workplan Approved: Not reported
 Report Receive: Not reported
 Report Reviewed: Not reported
 Report Approved: Not reported
 Cap Approved: Not reported

ALLSITES:

Name: SCE&G SAVAGE ROAD CREW QUARTERS SITE
 Address: 900 SAVAGE RD
 City,State,Zip: CHARLESTON, SC 29414-5656
 Brownfield: No
 Brownfield Type: Not reported
 Funds Used: No
 Resp Action: Yes
 Permit Number: SCS123456807

Map ID
 Direction
 Distance
 Elevation

MAP FINDINGS

Site

Database(s)

EDR ID Number
 EPA ID Number

SCE&G SAVAGE ROAD CREW QUARTERS SITE (Continued)

S106666065

Program: SF
 Owner: DOMINION ENERGY SOUTH CAROLINA INC;DOMINION ENERGY SOUTH CAROLINA INC
 Project Status Code: ACTIVE
 Execute Date: 07/28/1998
 Restrictions Filed Date: Not yet recorded.
 Cleanup Contract Complete Date: Not reported
 Project Complete Date: Not yet completed.
 File Number: 56274
 Land Use Restriction: We do not have enough information yet to determine whether restrictions will be required.

 Contamination On Site: PCBs
 Acreage: 4.96
 Soil Contamination Desc: Soil Contamination
 Soil COCS: PCBs
 SW Sed Contamination Desc: Not reported
 SW COCS: Not reported
 GW Contamination Desc: G/W Contamination
 GW COCS: PCBs
 Air Contamination Desc: Not reported
 Air COCS: Not reported
 Lat: 32.80218
 Long: -80.03858

CD372
West
1/8-1/4
0.212 mi.
1118 ft.

SCE&G - SAVAGE ROAD CREW QUARTERS
900 SAVAGE ROAD
CHARLESTON, SC
Site 4 of 4 in cluster CD

SC AST A100267644
N/A

Actual:
13 ft.
Focus Map:
19

AST:
 Facility ID: 1378
 District: Trident
 Mailing Addr: 1426 Main Street
 Mailing City,St,Zip: Columbia, SC 29218-
 Facility Manager: Scott Motsinger
 Manager Phone: 8435768472
 Facility office location: SCE&G (M/C-T09)
 Facility phone number: 8435768239
 Facility manager Ext: Not reported
 Tank A-How many of size < 250 glns: 0
 Tank B-How many of size 250-1000 glns: 1
 Tank C-How many of size 1001-2000 glns: 0
 Tank D-How many of size 2001-10000 glns: 0
 Tank E-How many of size 10001-42000 glns: 0
 Tank F-How many of size 42001-250000 glns: 0
 Tank G-How many of size 250001-1000000 glns: 0
 Tank H-How many of size 10000001-4000000 glns: 0
 Tank I-How many of size >4000000 glns: 0
 Total site capacity 661-2,000 glns: False
 Total site capacity 2001-10,000 glns: True
 Total site capacity 10,001-42,000 glns: False
 Total site capacity 42,001-100,000 glns: False
 Total site capacity 100,001-250,000 glns: False
 Total site capacity 250,001-1,000,000 glns: False
 Total site capacity 1,000,001-5,000,000 glns: False
 Total site capacity 5,000,0001-10,000,000 glns: False
 Total site capacity >10,000,000 glns: False
 Actual storage amount in gallons: 2400.00000

Map ID
Direction
Distance
Elevation

MAP FINDINGS

Site

Database(s)

EDR ID Number
EPA ID Number

SCE&G - SAVAGE ROAD CREW QUARTERS (Continued)

A100267644

NAICS code: 27.00000
Is this a registered terminal facility?: False
If not, does it need to be registered?: False
Earthen containment: False
Asphalt containment: False
Liner: False
Concrete floor and walls: False
Concrete walls, earth floor: False
Block walls, concrete floor: False
Block walls, earthen floor: False
Double wall tank: True
Does containment need repair?: False
GPS unit make/model: Trimble XRS
GPS mode uncorrected, Radio beacon, Satellite corrected: Sat - DGPS
Lat/Long: 32 48 09.79 -80 02 20.05
Date data was collected: 12/08/00
Comments: Transformers, waste oil. Cleanup crews at most sites. # of transformers is not listed but it is included in the TOTAL site capacity.

373
ESE
1/8-1/4
0.213 mi.
1125 ft.

COASTAL PAINTING CONTRACTORS INC
3297 PACIFIC ST
CHARLESTON, SC 29418

RCRA-VSQQ 1008375222
SCR000767046

Actual:
36 ft.
Focus Map:
12

RCRA-VSQQ:
Date form received by agency: 2006-01-09 00:00:00.0
Facility name: COASTAL PAINTING CONTRACTORS INC
Facility address: 3297 PACIFIC ST
CHARLESTON, SC 29418
EPA ID: SCR000767046
Mailing address: PO BOX 70905
CHARLESTON, SC 29415
Contact: DERRILL INFINGER
Contact address: PACIFIC ST
CHARLESTON, SC 29418
Contact country: US
Contact telephone: 843-747-5702
Contact email: Not reported
EPA Region: 04
Land type: Private
Classification: Conditionally Exempt Small Quantity Generator
Description: Handler: generates 100 kg or less of hazardous waste per calendar month, and accumulates 1000 kg or less of hazardous waste at any time; or generates 1 kg or less of acutely hazardous waste per calendar month, and accumulates at any time: 1 kg or less of acutely hazardous waste; or 100 kg or less of any residue or contaminated soil, waste or other debris resulting from the cleanup of a spill, into or on any land or water, of acutely hazardous waste; or generates 100 kg or less of any residue or contaminated soil, waste or other debris resulting from the cleanup of a spill, into or on any land or water, of acutely hazardous waste during any calendar month, and accumulates at any time: 1 kg or less of acutely hazardous waste; or 100 kg or less of any residue or contaminated soil, waste or other debris resulting from the cleanup of a spill, into or on any land or water, of acutely hazardous waste

Map ID
Direction
Distance
Elevation

MAP FINDINGS

Site

Database(s)

EDR ID Number
EPA ID Number

COASTAL PAINTING CONTRACTORS INC (Continued)

1008375222

Owner/Operator Summary:

Owner/operator name: DERRILL E INFINGER
Owner/operator address: PACIFIC ST
CHARLESTON, SC 29418
Owner/operator country: US
Owner/operator telephone: 843-747-5702
Owner/operator email: Not reported
Owner/operator fax: Not reported
Owner/operator extension: Not reported
Legal status: Private
Owner/Operator Type: Owner
Owner/Op start date: 2005-07-06 00:00:00.
Owner/Op end date: Not reported

Owner/operator name: DERRILL E INFINGER
Owner/operator address: PACIFIC ST
CHARLESTON, SC 29418
Owner/operator country: US
Owner/operator telephone: 843-747-5702
Owner/operator email: Not reported
Owner/operator fax: Not reported
Owner/operator extension: Not reported
Legal status: Private
Owner/Operator Type: Operator
Owner/Op start date: 2005-07-06 00:00:00.
Owner/Op end date: Not reported

Handler Activities Summary:

U.S. importer of hazardous waste: No
Mixed waste (haz. and radioactive): No
Recycler of hazardous waste: No
Transporter of hazardous waste: No
Treater, storer or disposer of HW: No
Underground injection activity: No
On-site burner exemption: No
Furnace exemption: No
Used oil fuel burner: No
Used oil processor: No
User oil refiner: No
Used oil fuel marketer to burner: No
Used oil Specification marketer: No
Used oil transfer facility: No
Used oil transporter: No

Historical Generators:

Date form received by agency: 2005-07-06 00:00:00.0
Site name: COASTAL PAINTING CONTRACTORS INC
Classification: Large Quantity Generator

Hazardous Waste Summary:

. Waste code: D001
. Waste name: IGNITABLE WASTE
Violation Status: No violations found

Map ID
Direction
Distance
Elevation

MAP FINDINGS

Site

Database(s)

EDR ID Number
EPA ID Number

374
ESE
1/8-1/4
0.216 mi.
1143 ft.

WALGREENS #12782
1925 ASHLEY RIVER RD
CHARLESTON, SC 29407

RCRA-LQG **1025888287**
SCR000786657

Actual:
19 ft.
Focus Map:
20

RCRA-LQG:
Date form received by agency:2019-07-29 00:00:00.0
Facility name: WALGREENS #12782
Facility address: 1925 ASHLEY RIVER RD
CHARLESTON, SC 29407
EPA ID: SCR000786657
Mailing address: 200 WILMOT RD STE 2275
DEERFIELD, IL 60015
Contact: KIM DASCOLI
Contact address: 200 WILMOT RD STE 2275
DEERFIELD, IL 60015
Contact country: US
Contact telephone: 847-315-2812
Contact email: Not reported
EPA Region: 04
Classification: Large Quantity Generator
Description: Handler: generates 1,000 kg or more of hazardous waste during any calendar month; or generates more than 1 kg of acutely hazardous waste during any calendar month; or generates more than 100 kg of any residue or contaminated soil, waste or other debris resulting from the cleanup of a spill, into or on any land or water, of acutely hazardous waste during any calendar month; or generates 1 kg or less of acutely hazardous waste during any calendar month, and accumulates more than 1 kg of acutely hazardous waste at any time; or generates 100 kg or less of any residue or contaminated soil, waste or other debris resulting from the cleanup of a spill, into or on any land or water, of acutely hazardous waste during any calendar month, and accumulates more than 100 kg of that material at any time

Owner/Operator Summary:
Owner/operator name: WALGREENS EASTERN CO INC
Owner/operator address: 200 WILMOT RD STE 2275
DEERFIELD, IL 60015
Owner/operator country: US
Owner/operator telephone: Not reported
Owner/operator email: Not reported
Owner/operator fax: Not reported
Owner/operator extension: Not reported
Legal status: Private
Owner/Operator Type: Operator
Owner/Op start date: Not reported
Owner/Op end date: Not reported

Owner/operator name: WALGREENS EASTERN CO INC
Owner/operator address: 200 WILMOT RD STE 2275
DEERFIELD, IL 60015
Owner/operator country: US
Owner/operator telephone: Not reported
Owner/operator email: Not reported
Owner/operator fax: Not reported
Owner/operator extension: Not reported
Legal status: Private
Owner/Operator Type: Owner

Map ID
Direction
Distance
Elevation

MAP FINDINGS

Site

Database(s)

EDR ID Number
EPA ID Number

WALGREENS #12782 (Continued)

1025888287

Owner/Op start date: Not reported
Owner/Op end date: Not reported

Handler Activities Summary:

U.S. importer of hazardous waste: No
Mixed waste (haz. and radioactive): No
Recycler of hazardous waste: No
Transporter of hazardous waste: No
Treater, storer or disposer of HW: No
Underground injection activity: No
On-site burner exemption: No
Furnace exemption: No
Used oil fuel burner: No
Used oil processor: No
Used oil refiner: No
Used oil fuel marketer to burner: No
Used oil Specification marketer: No
Used oil transfer facility: No
Used oil transporter: No

Hazardous Waste Summary:

. Waste code: D001
. Waste name: IGNITABLE WASTE

. Waste code: D002
. Waste name: CORROSIVE WASTE

. Waste code: D005
. Waste name: BARIUM

. Waste code: D009
. Waste name: MERCURY

. Waste code: D010
. Waste name: SELENIUM

. Waste code: D011
. Waste name: SILVER

. Waste code: D013
. Waste name: LINDANE (1,2,3,4,5,6-HEXA-CHLOROCYCLOHEXANE, GAMMA ISOMER)

. Waste code: D016
. Waste name: 2,4-D (2,4-DICHLOROPHENOXYACETIC ACID)

. Waste code: D018
. Waste name: BENZENE

. Waste code: D024
. Waste name: M-CRESOL

. Waste code: D026
. Waste name: CRESOL

. Waste code: D035

Map ID
 Direction
 Distance
 Elevation

MAP FINDINGS

EDR ID Number
 EPA ID Number

WALGREENS #12782 (Continued)

1025888287

- . Waste name: METHYL ETHYL KETONE
 - . Waste code: P001
 - . Waste name: 2H-1-BENZOPYRAN-2-ONE, 4-HYDROXY-3-(3-OXO-1-PHENYLBUTYL)-, & SALTS, WHEN PRESENT AT CONCENTRATIONS GREATER THAN 0.3% (OR) WARFARIN, & SALTS, WHEN PRESENT AT CONCENTRATIONS GREATER THAN 0.3%
 - . Waste code: P042
 - . Waste name: 1,2-BENZENEDIOL, 4-[1-HYDROXY-2-(METHYLAMINO)ETHYL]-, (R)- (OR) EPINEPHRINE
 - . Waste code: U002
 - . Waste name: 2-PROPANONE (I) (OR) ACETONE (I)
 - . Waste code: U035
 - . Waste name: BENZENE BUTANOIC ACID, 4-[BIS(2-CHLOROETHYL)AMINO]- (OR) CHLORAMBUCIL
 - . Waste code: U044
 - . Waste name: CHLOROFORM (OR) METHANE, TRICHLORO-
 - . Waste code: U058
 - . Waste name: 2H-1,3,2-OXAZAPHOSPHORIN-2-AMINE, N,N-BIS(2-CHLOROETHYL)TETRAHYDRO-, 2-OXIDE (OR) CYCLOPHOSPHAMIDE
 - . Waste code: U129
 - . Waste name: CYCLOHEXANE, 1,2,3,4,5,6-HEXACHLORO-, (1ALPHA, 2ALPHA, 3BETA, 4ALPHA, 5ALPHA, 6BETA)- (OR) LINDANE
 - . Waste code: U205
 - . Waste name: SELENIUM SULFIDE (OR) SELENIUM SULFIDE SES2 (R,T)
 - . Waste code: U211
 - . Waste name: CARBON TETRACHLORIDE (OR) METHANE, TETRACHLORO-
 - . Waste code: U240
 - . Waste name: 2,4-D, SALTS & ESTERS (OR) ACETIC ACID, (2,4-DICHLOROPHENOXY)-, SALTS & ESTERS (OR) DICHLOROPHENOXYACETIC ACID 2,4-D
 - . Waste code: U279
 - . Waste name: CARBARYL (OR) 1-NAPHTHALENOL, METHYLCARBAMATE
- Violation Status: No violations found

**CE375
 NE
 1/8-1/4
 0.217 mi.
 1145 ft.**

**PIGGLY WIGGLY SITE 3
 4401 DALEY AVE
 CHARLESTON, SC
 Site 1 of 3 in cluster CE**

**SC LUST U003524313
 SC UST N/A**

**Actual:
 25 ft.
 Focus Map:
 9**

LUST:
 Name: PIGGLY WIGGLY SITE 3
 Address: 4401 DALEY AVE
 City,State,Zip: CHARLESTON, SC 29405-5606
 Release Number: 1
 Facility ID: 12089
 Release Status Number: Not reported
 Substance: PETRO
 Tank Owner Company Name: PIGGLY WIGGLY CAROLINA C
 Tank Owner Last Name: PIGGLY WIGGLY CAROLINA COMPANY INC

Map ID
Direction
Distance
Elevation

MAP FINDINGS

Site

Database(s)

EDR ID Number
EPA ID Number

PIGGLY WIGGLY SITE 3 (Continued)

U003524313

Tank Owner First name: Not reported
NFA Date: 07/15/1993
Tank Owner City: CHARLESTON
Confirmed Date: 11/22/1989
Release Date: 11/17/1989
EID: 1768718
Local Facility District: Charleston EQC Office
SCRBCA Class Number: Not reported
Release Fin Type Code: UNK
Qualified: Not reported
Release Source: UST
Local Fac Last Name: PIGGLY WIGGLY SITE 3
Local Fac First Name: Not reported
User Name: AKHVLEKT
Cleanup Initiated Date: 11/22/1989
Prefix: N
Total Score: Not reported

UST:

Name: PIGGLY WIGGLY SITE 3
Address: 4401 DALEY AVE
City: CHARLESTON
Facility ID: 12089
Permit: N 12089
Owner: PIGGLY WIGGLY CAROLINA COMPANY INC
Owner Address: PO BOX 118047
Owner City, st, zip: CHARLESTON SC 29423
Owner Phone: 843-554-9880

Tank ID: 1
Status: Abandoned
Capacity: 12000
Product: Diesel fuel
Calclage: Not reported

Name: PIGGLY WIGGLY SITE 3
Address: 4401 DALEY AVE
City: CHARLESTON

Tank ID: 2
Status: Abandoned
Capacity: 12000
Product: Diesel fuel
Calclage: Not reported

Name: PIGGLY WIGGLY SITE 3
Address: 4401 DALEY AVE
City: CHARLESTON

Tank ID: 3
Status: Abandoned
Capacity: 2000
Product: Gasoline
Calclage: Not reported

Name: PIGGLY WIGGLY SITE 3
Address: 4401 DALEY AVE

Map ID
Direction
Distance
Elevation

MAP FINDINGS

Site

Database(s)

EDR ID Number
EPA ID Number

PIGGLY WIGGLY SITE 3 (Continued)

U003524313

City: CHARLESTON

Tank ID: 4
Status: Abandoned
Capacity: 4000
Product: Diesel fuel
Calcage: Not reported

Name: PIGGLY WIGGLY SITE 3
Address: 4401 DALEY AVE
City: CHARLESTON

Tank ID: 5
Status: Abandoned
Capacity: 4000
Product: Gasoline
Calcage: Not reported

Name: PIGGLY WIGGLY SITE 3
Address: 4401 DALEY AVE
City: CHARLESTON

Tank ID: 6
Status: Abandoned
Capacity: 4000
Product: Diesel fuel
Calcage: Not reported

Name: PIGGLY WIGGLY SITE 3
Address: 4401 DALEY AVE
City: CHARLESTON

Tank ID: 7
Status: Abandoned
Capacity: 8000
Product: Diesel fuel
Calcage: Not reported

Name: PIGGLY WIGGLY SITE 3
Address: 4401 DALEY AVE
City: CHARLESTON

Tank ID: 8
Status: Abandoned
Capacity: 1000
Product: Diesel fuel
Calcage: Not reported

Map ID
Direction
Distance
Elevation

MAP FINDINGS

Site

Database(s)

EDR ID Number
EPA ID Number

CE376 **PIGGLY WIGGLY SITE 3**
NE **4401 DALEY AVE**
1/8-1/4 **CHARLESTON, SC**
0.217 mi.
1145 ft. **Site 2 of 3 in cluster CE**

SC LUST **U004254305**
SC UST **N/A**

Actual:
25 ft.

LUST:

Focus Map:
9

Name: PIGGLY WIGGLY SITE 3
Address: 4401 DALEY AVE
City,State,Zip: CHARLESTON, SC 29405-5606
Release Number: 1
Facility ID: 14936
Release Status Number: Not reported
Substance: PETRO
Tank Owner Company Name: PIGGLY WIGGLY CAROLINA C
Tank Owner Last Name: PIGGLY WIGGLY CAROLINA COMPANY INC
Tank Owner First name: Not reported
NFA Date: 07/15/1993
Tank Owner City: CHARLESTON
Confirmed Date: 11/22/1989
Release Date: 11/17/1989
EID: 1782865
Local Facility District: Charleston EQC Office
SCRBCA Class Number: Not reported
Release Fin Type Code: Not reported
Qualified: Not reported
Release Source: UST
Local Fac Last Name: PIGGLY WIGGLY SITE 3
Local Fac First Name: Not reported
User Name: AKHVLEKT
Cleanup Initiated Date: 11/22/1989
Prefix: N
Total Score: Not reported

UST:

Name: PIGGLY WIGGLY SITE 3
Address: 4401 DALEY AVE
City: CHARLESTON
Facility ID: 14936
Permit: N 14936
Owner: PIGGLY WIGGLY CAROLINA COMPANY INC
Owner Address: PO BOX 118047
Owner City, st, zip: CHARLESTON SC 29423
Owner Phone: 843-554-9880

Tank ID: Not reported
Status: Not reported
Capacity: Not reported
Product: Not reported
Calcage: Not reported

Map ID
Direction
Distance
Elevation

MAP FINDINGS

Site

Database(s)

EDR ID Number
EPA ID Number

CE377 **PIGGLY WIGGLY SITE 3**
NE **4401 DALEY AVE**
1/8-1/4 **CHARLESTON, SC**
0.217 mi.
1145 ft. **Site 3 of 3 in cluster CE**

SC LUST **U004254306**
SC UST **N/A**

Actual:
25 ft.

Focus Map:
9

LUST:
Name: PIGGLY WIGGLY SITE 3
Address: 4401 DALEY AVE
City,State,Zip: CHARLESTON, SC 29405-5606
Release Number: 1
Facility ID: 14937
Release Status Number: Not reported
Substance: PETRO
Tank Owner Company Name: PIGGLY WIGGLY CAROLINA C
Tank Owner Last Name: PIGGLY WIGGLY CAROLINA COMPANY INC
Tank Owner First name: Not reported
NFA Date: 10/03/1992
Tank Owner City: CHARLESTON
Confirmed Date: 12/01/1989
Release Date: 11/17/1989
EID: 1782874
Local Facility District: Charleston EQC Office
SCRBCA Class Number: Not reported
Release Fin Type Code: UNK
Qualified: Not reported
Release Source: UST
Local Fac Last Name: PIGGLY WIGGLY SITE 3
Local Fac First Name: Not reported
User Name: AKHVLEKT
Cleanup Initiated Date: 12/01/1989
Prefix: N
Total Score: Not reported

UST:
Name: PIGGLY WIGGLY SITE 3
Address: 4401 DALEY AVE
City: CHARLESTON
Facility ID: 14937
Permit: N 14937
Owner: PIGGLY WIGGLY CAROLINA COMPANY INC
Owner Address: PO BOX 118047
Owner City, st, zip: CHARLESTON SC 29423
Owner Phone: 843-554-9880

Tank ID: Not reported
Status: **Not reported**
Capacity: Not reported
Product: Not reported
Calcage: Not reported

MAP FINDINGS

Map ID
Direction
Distance
Elevation

Site

Database(s)

EDR ID Number
EPA ID Number

378
SW
1/8-1/4
0.220 mi.
1161 ft.

FAMILY DOLLAR 8905
5017 DORCHESTER RD
CHARLESTON, SC

SC UST **U004254918**
N/A

Actual:
41 ft.
Focus Map:
11

UST:
Name: FAMILY DOLLAR 8905
Address: 5017 DORCHESTER RD
City: CHARLESTON
Facility ID: 17993
Permit: N 17993
Owner: UNKNOWN
Owner Address: Not reported
Owner City, st, zip: SC 29803
Owner Phone: 000-000-0000

Tank ID: Not reported
Status: Not reported
Capacity: Not reported
Product: Not reported
Calcage: Not reported

CF379
ENE
1/8-1/4
0.223 mi.
1176 ft.

BERKELEY GULF
1846 REMOUNT RD
HANAHAN, SC
Site 1 of 3 in cluster CF

SC LUST **U004253951**
SC UST **N/A**

Actual:
62 ft.
Focus Map:
4

LUST:
Name: A1 AUTO REPAIR
Address: 1846 REMOUNT RD
City,State,Zip: HANAHAN, SC 29406-3239
Release Number: 1
Facility ID: 01173
Release Status Number: Not reported
Substance: PETRO
Tank Owner Company Name: HOFFECKER, CHARLES
Tank Owner Last Name: Not reported
Tank Owner First name: Not reported
NFA Date: 05/25/2012
Tank Owner City: Not reported
Confirmed Date: Not reported
Release Date: 12/30/1992
EID: Not reported
Local Facility District: Not reported
SCRBCA Class Number: Not reported
Release Fin Type Code: Not reported
Qualified: Not reported
Release Source: Not reported
Local Fac Last Name: Not reported
Local Fac First Name: Not reported
User Name: MINERRS
Cleanup Initiated Date: 02/08/1994
Prefix: Not reported
Total Score: 3

LUST:
Release Date: 12/30/1992
Cleanup Complete Date: Not reported

Map ID
Direction
Distance
Elevation

MAP FINDINGS

Site

Database(s)

EDR ID Number
EPA ID Number

BERKELEY GULF (Continued)

U004253951

Depth to Ground Water: 12
Ground Water Flow Direction: NE
Release Number: 1
Confirmed date: 02/08/1994
RP Name: HOFFECKER
RP Address: 1259 GREENSIDE DR NW
RP City: CONCORD
RP State: NC
RP Zip: 28027-8110
SCRBCA Class Code: CLASS3BF
Project Manager: MINER, READ S
Release Fin Type Code: WS

UST:

Name: BERKELEY GULF
Address: 1846 REMOUNT RD
City: HANAHAN
Facility ID: 01259
Permit: N 01259
Owner: BERKELEY GULF
Owner Address: 1746 ROMONT RD
Owner City, st, zip: HANAHAN SC 29406-3269
Owner Phone: 803-747-4351

Tank ID: 1
Status: **Abandoned**
Capacity: 3950
Product: Gasoline
Calcage: Not reported

Name: A1 AUTO REPAIR
Address: 1846 REMOUNT RD
City: HANAHAN

Tank ID: 1
Status: **Abandoned**
Capacity: 4000
Product: Gasoline
Calcage: 0

Name: BERKELEY GULF
Address: 1846 REMOUNT RD
City: HANAHAN

Tank ID: 1
Status: **Abandoned**
Capacity: 39500
Product: Gasoline
Calcage: Not reported

Name: BERKELEY GULF
Address: 1846 REMOUNT RD
City: HANAHAN

Tank ID: 2
Status: **Abandoned**

Map ID
Direction
Distance
Elevation

MAP FINDINGS

Site

Database(s)

EDR ID Number
EPA ID Number

BERKELEY GULF (Continued)

U004253951

Capacity: 39500
Product: Gasoline
Calcage: Not reported

Name: BERKELEY GULF
Address: 1846 REMOUNT RD
City: HANAHAH

Tank ID: 2
Status: Abandoned
Capacity: 3950
Product: Gasoline
Calcage: Not reported

Name: A1 AUTO REPAIR
Address: 1846 REMOUNT RD
City: HANAHAH

Tank ID: 2
Status: Abandoned
Capacity: 4000
Product: Gasoline
Calcage: 0

Name: BERKELEY GULF
Address: 1846 REMOUNT RD
City: HANAHAH

Tank ID: 3
Status: Abandoned
Capacity: 3950
Product: Gasoline
Calcage: Not reported

Name: BERKELEY GULF
Address: 1846 REMOUNT RD
City: HANAHAH

Tank ID: 3
Status: Abandoned
Capacity: 39500
Product: Gasoline
Calcage: Not reported

Name: A1 AUTO REPAIR
Address: 1846 REMOUNT RD
City: HANAHAH

Tank ID: 3
Status: Abandoned
Capacity: 4000
Product: Gasoline
Calcage: 0

Name: BERKELEY GULF
Address: 1846 REMOUNT RD
City: HANAHAH

Map ID
Direction
Distance
Elevation

MAP FINDINGS

Site

Database(s)

EDR ID Number
EPA ID Number

BERKELEY GULF (Continued)

U004253951

Tank ID: 4
Status: Abandoned
Capacity: 39500
Product: Gasoline
Calcage: Not reported

Name: A1 AUTO REPAIR
Address: 1846 REMOUNT RD
City: HANAHAN

Tank ID: 4
Status: Abandoned
Capacity: 4000
Product: Gasoline
Calcage: 0

Name: BERKELEY GULF
Address: 1846 REMOUNT RD
City: HANAHAN

Tank ID: 4
Status: Abandoned
Capacity: 3950
Product: Gasoline
Calcage: Not reported

Name: BERKELEY GULF
Address: 1846 REMOUNT RD
City: HANAHAN

Tank ID: 5
Status: Abandoned
Capacity: 500
Product: Waste oil, burnt oil, used oil
Calcage: Not reported

Name: A1 AUTO REPAIR
Address: 1846 REMOUNT RD
City: HANAHAN

Tank ID: 5
Status: Abandoned
Capacity: 500
Product: Waste oil, burnt oil, used oil
Calcage: 20

Name: A1 AUTO REPAIR
Address: 1846 REMOUNT RD
City: HANAHAN

Tank ID: 6
Status: Abandoned
Capacity: 3950
Product: Multiple hydrocarbons
Calcage: Not reported

Name: BERKELEY GULF

Map ID
Direction
Distance
Elevation

MAP FINDINGS

Site

Database(s)

EDR ID Number
EPA ID Number

BERKELEY GULF (Continued)

U004253951

Address: 1846 REMOUNT RD
City: HANAHAN

Tank ID: 6
Status: Abandoned
Capacity: 3950
Product: Multiple hydrocarbons
Calcage: Not reported

CF380
ENE
1/8-1/4
0.223 mi.
1176 ft.

A1 AUTO REPAIR
1846 REMOUNT RD
HANAHAN, SC 29406

Site 2 of 3 in cluster CF

SC RCR **U004017204**
SC GWCI **N/A**

Actual:
62 ft.
Focus Map:
4

RCR:
Name: A1 AUTO REPAIR
Address: 1846 REMOUNT RD
City,State,Zip: HANAHAN, SC 29406-3239
Entity Responsibility: Not reported
Region: Not reported
Tax Id: 265-15-03-001
Latitude: 32.90011
Longitude: -80.01071
Tracking Number: 01173
Regulatory Program: Not reported
Reported: 12/30/92
CU-MCL: 05/25/12
Unit Type: Not reported
Unit Number/Letter: Not reported
Area/Acres: Not reported
Affected Media: Not reported
Site/Unit: Not reported
Conditions: Not reported
Associated Response/Corrective Action: Not reported
Associated Chemicals Requiring: Not reported

SC GWIC:
Bureau: BLWM
EAP ID: Not reported
Solid Waste Permit #: Not reported
Bureau of Land & Waste Management File #: Not reported
Permit Number: 01173
WPC Permit: Not reported
Program: DUST
Contamination: PETRO
Petroleum Products: True
Volatile Organic Compounds: False
Metals: False
Nitrates or Potential to Nitrate: False
Pesticides & Herbicides: False
Polychlorinated Biphenyls: False
Base, Neutral, & Acid Extractables: False
Phenols: False
Radionuclides Over Max Contaminant Levels: False
Sources Not In Other Categories: False
Source: UST

Map ID
 Direction
 Distance
 Elevation

MAP FINDINGS

Site

Database(s)

EDR ID Number
 EPA ID Number

A1 AUTO REPAIR (Continued)

U004017204

Underground Storage Tanks: True
 Pits, Ponds, & Lagoons: False
 Spills & Leaks: False
 Landfills: False
 Aboveground Storage Tank: False
 Spray Irrigation: False
 Single-Event Spill: False
 Unpermitted Disposal: False
 Septic Tank/Tile Field: False
 Substances Not In Other Categories: False
 Sources of Contamination Undetermined: False
 Assessment: Yes
 Monitoring: No
 Remediation: No
 Surface Impact: No
 Drinking Water Well Impact: No
 Remarks: Site ID # 01173. RBCA Classification 3BF1. Conducting investigation/Risk Assessment.

CF381 YEAMAN HALL DRYCLEANERS
ENE 1306 YEAMAN HALL ROAD
1/8-1/4 HANAHAN, SC 29410
0.223 mi.
1177 ft. Site 3 of 3 in cluster CF

RCRA-VSQQ 1000295196
SC SHWS SCD981867591
FINDS
ECHO
SC ASBESTOS
SC DRYCLEANERS
SC GWCI

Actual:
63 ft.

Focus Map:
4

RCRA-VSQQ:
 Date form received by agency:2001-05-24 00:00:00.0
 Facility name: YEAMAN HALL DRYCLEANERS
 Facility address: 1306 YEAMAN HALL ROAD
 HANAHAN, SC 29406
 EPA ID: SCD981867591
 Mailing address: YEAMAN HALL ROAD
 HANAHAN, SC 29406
 Contact: BRIAN MEDEN
 Contact address: 1306 YEAMAN HALL ROAD
 HANAHAN, SC 29406
 Contact country: US
 Contact telephone: 843-971-5256
 Contact email: Not reported
 EPA Region: 04
 Classification: Conditionally Exempt Small Quantity Generator
 Description: Handler: generates 100 kg or less of hazardous waste per calendar month, and accumulates 1000 kg or less of hazardous waste at any time; or generates 1 kg or less of acutely hazardous waste per calendar month, and accumulates at any time: 1 kg or less of acutely hazardous waste; or 100 kg or less of any residue or contaminated soil, waste or other debris resulting from the cleanup of a spill, into or on any land or water, of acutely hazardous waste; or generates 100 kg or less of any residue or contaminated soil, waste or other debris resulting from the cleanup of a spill, into or on any land or water, of acutely hazardous waste during any calendar month, and accumulates at any time: 1 kg or less of acutely hazardous waste; or 100 kg or less of any residue or contaminated soil, waste or other debris resulting from the cleanup of a spill, into or on any land or water, of acutely hazardous waste

Map ID
Direction
Distance
Elevation

MAP FINDINGS

Site

Database(s)

EDR ID Number
EPA ID Number

YEAMAN HALL DRYCLEANERS (Continued)

1000295196

Owner/Operator Summary:

Owner/operator name: OPERNAME
Owner/operator address: OPERSTREET
OPERCITY, WY 99999
Owner/operator country: Not reported
Owner/operator telephone: 404-555-1212
Owner/operator email: Not reported
Owner/operator fax: Not reported
Owner/operator extension: Not reported
Legal status: Private
Owner/Operator Type: Operator
Owner/Op start date: Not reported
Owner/Op end date: Not reported

Owner/operator name: BRIAN MEDEN
Owner/operator address: 1306 YEAMAN HALL RD
HANAHAN, SC 29410
Owner/operator country: Not reported
Owner/operator telephone: 843-971-5256
Owner/operator email: Not reported
Owner/operator fax: Not reported
Owner/operator extension: Not reported
Legal status: Private
Owner/Operator Type: Owner
Owner/Op start date: 2001-06-01 00:00:00.
Owner/Op end date: Not reported

Handler Activities Summary:

U.S. importer of hazardous waste: No
Mixed waste (haz. and radioactive): No
Recycler of hazardous waste: No
Transporter of hazardous waste: No
Treater, storer or disposer of HW: No
Underground injection activity: No
On-site burner exemption: No
Furnace exemption: No
Used oil fuel burner: No
Used oil processor: No
User oil refiner: No
Used oil fuel marketer to burner: No
Used oil Specification marketer: No
Used oil transfer facility: No
Used oil transporter: No

Historical Generators:

Date form received by agency: 1998-12-08 00:00:00.0
Site name: YEAMAN HALL DRYCLEANERS
Classification: Large Quantity Generator

Hazardous Waste Summary:

. Waste code: D000
. Waste name: Not Defined
. Waste code: D001

Map ID
Direction
Distance
Elevation

MAP FINDINGS

Site

Database(s)

EDR ID Number
EPA ID Number

YEAMAN HALL DRYCLEANERS (Continued)

1000295196

. Waste name: IGNITABLE WASTE

. Waste code: F002

. Waste name: THE FOLLOWING SPENT HALOGENATED SOLVENTS: TETRACHLOROETHYLENE, METHYLENE CHLORIDE, TRICHLOROETHYLENE, 1,1,1-TRICHLOROETHANE, CHLOROBENZENE, 1,1,2-TRICHLORO-1,2,2-TRIFLUOROETHANE, ORTHO-DICHLOROBENZENE, TRICHLOROFLUOROMETHANE, AND 1,1,2, TRICHLOROETHANE; ALL SPENT SOLVENT MIXTURES/BLENDS CONTAINING, BEFORE USE, A TOTAL OF TEN PERCENT OR MORE (BY VOLUME) OF ONE OR MORE OF THE ABOVE HALOGENATED SOLVENTS OR THOSE SOLVENTS LISTED IN F001, F004, AND F005; AND STILL BOTTOMS FROM THE RECOVERY OF THESE SPENT SOLVENTS AND SPENT SOLVENT MIXTURES.

Violation Status: No violations found

SHWS:

Name: YEAMANS HALL DRYCLEANER
Address: 1306 YEAMANS HALL RD
City,State,Zip: HANAHAN, SC 29406
EPA ID: SCDRY0052741

FINDS:

Registry ID: 110002198078
Facility URL: http://ofmpub.epa.gov/enviro/fii_query_detail.disp_program_facility?p_registry_id=110002198078

Environmental Interest/Information System:

SC-EFIS (South Carolina - Environmental Facility Information System) integrates information on environmental facilities, permits, violations, enforcement actions, and compliance activities needed to support regulatory requirements and target environmental quality improvements for the water, air, solid waste, and hazardous waste program areas. The EFIS was developed by the state of South Carolina and Maine joined their system in 2004.

RCRAInfo is a national information system that supports the Resource Conservation and Recovery Act (RCRA) program through the tracking of events and activities related to facilities that generate, transport, and treat, store, or dispose of hazardous waste. RCRAInfo allows RCRA program staff to track the notification, permit, compliance, and corrective action activities required under RCRA.

[Click this hyperlink](#) while viewing on your computer to access additional FINDS: detail in the EDR Site Report.

ECHO:

Envid: 1000295196
Registry ID: 110002198078
DFR URL: <http://echo.epa.gov/detailed-facility-report?fid=110002198078>

ASBESTOS:

Name: YEAMANS HALL DRY CLEANERS
Address: 1306 YEAMANS HALL RD
Address 2: Not reported
City,State,Zip: HANAHAN, SC
Permit No: R1804392
Activity: Not reported
Bus Phone: Not reported
Co Name: Not reported

Map ID
Direction
Distance
Elevation

MAP FINDINGS

Site

Database(s)

EDR ID Number
EPA ID Number

YEAMAN HALL DRYCLEANERS (Continued)

1000295196

District: Charleston EQC Office
Permit Type: Removal
Sub Type: Not reported
Local Facility: Not reported
Disposition: Not reported
Description: Not reported
Glove: N
Fri: Y
Other: Roofing 02500

Name: YEAMANS HALL DRY CLEANERS
Address: 1306 YEAMANS HALL RD
Address 2: Not reported
City,State,Zip: HANAHAN, SC
Permit No: R1804392
Activity: Not reported
Bus Phone: Not reported
Co Name: Not reported
District: Charleston EQC Office
Permit Type: Removal
Sub Type: Not reported
Local Facility: Not reported
Disposition: Not reported
Description: Not reported
Glove: Not reported
Fri: Not reported
Other: Not reported

Drycleaners:

BLWM Number: 52741
Rank: III
Priority Group Explanation: III

SC GWIC:

Bureau: BLWM
EAP ID: SCD981867591
Solid Waste Permit #: Not reported
Bureau of Land & Waste Management File #: 52741
Permit Number: Not reported
WPC Permit: Not reported
Program: DRY CLEANERS
Contamination: VOC
Petroleum Products: False
Volatile Organic Compounds: False
Metals: False
Nitrates or Potential to Nitrate: False
Pesticides & Herbicides: False
Polychlorinated Biphenyls: False
Base, Neutral, & Acid Extractables: False
Phenols: False
Radionuclides Over Max Contaminant Levels: False
Sources Not In Other Categories: False
Source: UNK
Underground Storage Tanks: False
Pits, Ponds, & Lagoons: False
Spills & Leaks: False

Map ID
Direction
Distance
Elevation

MAP FINDINGS

Site

Database(s)

EDR ID Number
EPA ID Number

YEAMAN HALL DRYCLEANERS (Continued)

1000295196

Landfills: False
Aboveground Storage Tank: False
Spray Irrigation: False
Single-Event Spill: False
Unpermitted Disposal: False
Septic Tank/Tile Field: False
Substances Not In Other Categories: False
Sources of Contamination Undetermined: False
Assessment: Yes
Monitoring: No
Remediation: No
Surface Impact: Not reported
Drinking Water Well Impact: Not reported
Remarks: In assessment phase. AKA Yeaman's Hall One Hour Martinizing.

CG382
East
1/8-1/4
0.240 mi.
1268 ft.

DRYCLEAN WORLD
1954B ASHLEY RIVER RD
CHARLESTON, SC 29407
Site 1 of 5 in cluster CG

RCRA-VSQG 1006811515
SCR000764217

Actual:
21 ft.

RCRA-VSQG:

Date form received by agency:2008-03-03 00:00:00.0

Focus Map:
20

Facility name: DRYCLEAN WORLD
Facility address: 1954B ASHLEY RIVER RD
CHARLESTON, SC 29407

EPA ID: SCR000764217
Mailing address: ASHLEY RIVER RD
CHARLESTON, SC 29407

Contact: LAM NGUYEN
Contact address: ASHLEY RIVER RD
CHARLESTON, SC 29407

Contact country: US
Contact telephone: 843-766-7858
Contact email: Not reported

EPA Region: 04
Land type: Private

Classification: Conditionally Exempt Small Quantity Generator
Description: Handler: generates 100 kg or less of hazardous waste per calendar month, and accumulates 1000 kg or less of hazardous waste at any time; or generates 1 kg or less of acutely hazardous waste per calendar month, and accumulates at any time: 1 kg or less of acutely hazardous waste; or 100 kg or less of any residue or contaminated soil, waste or other debris resulting from the cleanup of a spill, into or on any land or water, of acutely hazardous waste; or generates 100 kg or less of any residue or contaminated soil, waste or other debris resulting from the cleanup of a spill, into or on any land or water, of acutely hazardous waste during any calendar month, and accumulates at any time: 1 kg or less of acutely hazardous waste; or 100 kg or less of any residue or contaminated soil, waste or other debris resulting from the cleanup of a spill, into or on any land or water, of acutely hazardous waste

Owner/Operator Summary:

Owner/operator name: JIMMY NGUYEN
Owner/operator address: CORNERSTONE DR
MYRTLE BEACH, SC 29575

Map ID
Direction
Distance
Elevation

MAP FINDINGS

Site

Database(s)

EDR ID Number
EPA ID Number

DRYCLEAN WORLD (Continued)

1006811515

Owner/operator country: US
Owner/operator telephone: 843-293-1230
Owner/operator email: Not reported
Owner/operator fax: Not reported
Owner/operator extension: Not reported
Legal status: Private
Owner/Operator Type: Owner
Owner/Op start date: 2003-03-24 00:00:00.
Owner/Op end date: Not reported

Owner/operator name: DRYCLEAN WORLD
Owner/operator address: ASHLEY RIVER RD
CHARLESTON, SC 29407

Owner/operator country: US
Owner/operator telephone: 843-766-7858
Owner/operator email: Not reported
Owner/operator fax: Not reported
Owner/operator extension: Not reported
Legal status: Private
Owner/Operator Type: Operator
Owner/Op start date: 2003-03-24 00:00:00.
Owner/Op end date: Not reported

Handler Activities Summary:

U.S. importer of hazardous waste: No
Mixed waste (haz. and radioactive): No
Recycler of hazardous waste: No
Transporter of hazardous waste: No
Treater, storer or disposer of HW: No
Underground injection activity: No
On-site burner exemption: No
Furnace exemption: No
Used oil fuel burner: No
Used oil processor: No
User oil refiner: No
Used oil fuel marketer to burner: No
Used oil Specification marketer: No
Used oil transfer facility: No
Used oil transporter: No

Historical Generators:

Date form received by agency: 2003-03-24 00:00:00.0
Site name: DRYCLEAN WORLD
Classification: Small Quantity Generator

Hazardous Waste Summary:

. Waste code: D007
. Waste name: CHROMIUM

. Waste code: D039
. Waste name: TETRACHLOROETHYLENE

. Waste code: D040
. Waste name: TRICHLOROETHYLENE

Map ID
Direction
Distance
Elevation

MAP FINDINGS

Site

Database(s)

EDR ID Number
EPA ID Number

DRYCLEAN WORLD (Continued)

1006811515

. Waste code: F002
. Waste name: THE FOLLOWING SPENT HALOGENATED SOLVENTS: TETRACHLOROETHYLENE, METHYLENE CHLORIDE, TRICHLOROETHYLENE, 1,1,1-TRICHLOROETHANE, CHLOROBENZENE, 1,1,2-TRICHLORO-1,2,2-TRIFLUOROETHANE, ORTHO-DICHLOROBENZENE, TRICHLOROFLUOROMETHANE, AND 1,1,2, TRICHLOROETHANE; ALL SPENT SOLVENT MIXTURES/BLENDS CONTAINING, BEFORE USE, A TOTAL OF TEN PERCENT OR MORE (BY VOLUME) OF ONE OR MORE OF THE ABOVE HALOGENATED SOLVENTS OR THOSE SOLVENTS LISTED IN F001, F004, AND F005; AND STILL BOTTOMS FROM THE RECOVERY OF THESE SPENT SOLVENTS AND SPENT SOLVENT MIXTURES.

Facility Has Received Notices of Violations:

Regulation violated: SR - 262.34(c)(1)(ii)
Area of violation: Generators - General
Date violation determined: 2003-04-14 00:00:00.0
Date achieved compliance: 2003-05-28 00:00:00.0
Violation lead agency: State
Enforcement action: COMPLIANCE EVALUATION INSPECTION ON-SITE
Enforcement action date: 2003-04-21 00:00:00.0
Enf. disposition status: Not reported
Enf. disp. status date: Not reported
Enforcement lead agency: State
Proposed penalty amount: Not reported
Final penalty amount: Not reported
Paid penalty amount: Not reported

Regulation violated: SR - 262.34(a)(2)
Area of violation: Generators - General
Date violation determined: 2003-04-14 00:00:00.0
Date achieved compliance: 2003-05-28 00:00:00.0
Violation lead agency: State
Enforcement action: COMPLIANCE EVALUATION INSPECTION ON-SITE
Enforcement action date: 2003-04-21 00:00:00.0
Enf. disposition status: Not reported
Enf. disp. status date: Not reported
Enforcement lead agency: State
Proposed penalty amount: Not reported
Final penalty amount: Not reported
Paid penalty amount: Not reported

Regulation violated: SR - 262.34(d)(5)(ii)
Area of violation: Generators - General
Date violation determined: 2003-04-14 00:00:00.0
Date achieved compliance: 2003-05-28 00:00:00.0
Violation lead agency: State
Enforcement action: COMPLIANCE EVALUATION INSPECTION ON-SITE
Enforcement action date: 2003-04-21 00:00:00.0
Enf. disposition status: Not reported
Enf. disp. status date: Not reported
Enforcement lead agency: State
Proposed penalty amount: Not reported
Final penalty amount: Not reported
Paid penalty amount: Not reported

Map ID
 Direction
 Distance
 Elevation

MAP FINDINGS

Site

Database(s)

EDR ID Number
 EPA ID Number

CG383 **L&N CLEANERS/DRY CLEAN WORLD**
East **1954 ASHLEY RIVER RD STE A**
1/8-1/4 **CHARLESTON, SC 29407**
0.240 mi.
1268 ft. **Site 2 of 5 in cluster CG**

SC SHWS **S106704460**
N/A

Actual: **SHWS:**
21 ft. Name: L&N CLEANERS/DRY CLEAN WORLD
Focus Map: Address: 1954 ASHLEY RIVER RD STE A
20 City,State,Zip: CHARLESTON, SC 29407
 EPA ID: SCR000764217

CG384 **FREEMAN MECHANICAL INC**
East **1954 ASHLEY RIVER RD**
1/8-1/4 **CHARLESTON, SC 29407**
0.240 mi.
1268 ft. **Site 3 of 5 in cluster CG**

SC GWCI **U004018305**
SC UIC **N/A**

Actual: **SC GWIC:**
21 ft. Bureau: BLWM
Focus Map: EAP ID: Not reported
20 Solid Waste Permit #: Not reported
 Bureau of Land & Waste Management File #: Not reported
 Permit Number: 01854
 WPC Permit: Not reported
 Program: DUST
 Contamination: PETRO
 Petroleum Products: True
 Volatile Organic Compounds: False
 Metals: False
 Nitrates or Potential to Nitrate: False
 Pesticides & Herbicides: False
 Polychlorinated Biphenyls: False
 Base, Neutral, & Acid Extractables: False
 Phenols: False
 Radionuclides Over Max Contaminant Levels: False
 Sources Not In Other Categories: False
 Source: UST
 Underground Storage Tanks: True
 Pits, Ponds, & Lagoons: False
 Spills & Leaks: False
 Landfills: False
 Aboveground Storage Tank: False
 Spray Irrigation: False
 Single-Event Spill: False
 Unpermitted Disposal: False
 Septic Tank/Tile Field: False
 Substances Not In Other Categories: False
 Sources of Contamination Undetermined: False
 Assessment: No
 Monitoring: Yes
 Remediation: No
 Surface Impact: No
 Drinking Water Well Impact: No
 Remarks: Site ID # 01854. RBCA Classification 3BA5. Inactive.

UIC:
 Name: FREEMAN MECHANICAL INC
 Address: 1954 ASHLEY RIVER RD

Map ID
Direction
Distance
Elevation

MAP FINDINGS

Site

Database(s)

EDR ID Number
EPA ID Number

FREEMAN MECHANICAL INC (Continued)

U004018305

City,State,Zip: CHARLESTON, SC 29407
Permit Number: SCHE03000546
Permit Holder: FREEMAN
Former Permit Number: 669
Activity: Inactive
Disposition: Closed

CG385 FREEMAN MECHANICAL INC
East 1954 ASHLEY RIVER RD
1/8-1/4 CHARLESTON, SC
0.240 mi.
1268 ft. Site 4 of 5 in cluster CG

SC LUST U004291267
SC UST N/A

Actual:
21 ft.
Focus Map:
20

LUST:
Name: FREEMAN MECHANICAL INC
Address: 1954 ASHLEY RIVER RD
City,State,Zip: CHARLESTON, SC 29407
Release Number: 1
Facility ID: 01854
Release Status Number: Not reported
Substance: PETRO
Tank Owner Company Name: FREEMAN, FRANCIS
Tank Owner Last Name: Not reported
Tank Owner First name: Not reported
NFA Date: Not reported
Tank Owner City: Not reported
Confirmed Date: Not reported
Release Date: 08/14/1990
EID: Not reported
Local Facility District: Not reported
SCRBCA Class Number: Not reported
Release Fin Type Code: Not reported
Qualified: Not reported
Release Source: Not reported
Local Fac Last Name: Not reported
Local Fac First Name: Not reported
User Name: THOMASMA
Cleanup Initiated Date: 02/05/1991
Prefix: Not reported
Total Score: 2

LUST:
Release Date: 08/14/1990
Cleanup Complete Date: Not reported
Depth to Ground Water: 7
Ground Water Flow Direction: N
Release Number: 1
Confirmed date: 02/05/1991
RP Name: FREEMAN
RP Address: PO BOX 1927
RP City: GREENVILLE
RP State: SC
RP Zip: 29602-1927
SCRBCA Class Code: CLASS3BA
Project Manager: PADGETT, JOEL P
Release Fin Type Code: DS

Map ID
Direction
Distance
Elevation

MAP FINDINGS

Site

Database(s)

EDR ID Number
EPA ID Number

FREEMAN MECHANICAL INC (Continued)

U004291267

UST:

Name: FREEMAN MECHANICAL INC
Address: 1954 ASHLEY RIVER RD
City: CHARLESTON
Facility ID: 01854
Permit: N 01854
Owner: FREEMAN, FRANCIS W
Owner Address: PO BOX 1927
Owner City, st, zip: GREENVILLE SC 29602-1927
Owner Phone: 803-288-3530

Tank ID: 1
Status: Abandoned
Capacity: 6000
Product: Diesel fuel
Calcage: Not reported

Name: FREEMAN MECHANICAL INC
Address: 1954 ASHLEY RIVER RD
City: CHARLESTON

Tank ID: 2
Status: Abandoned
Capacity: 6000
Product: Diesel fuel
Calcage: Not reported

CG386 DRY CLEAN WORLD
East 1954 ASHLEY RIVER RD, STE A
1/8-1/4 CHARLESTON, SC
0.240 mi.
1268 ft. Site 5 of 5 in cluster CG

SC DRYCLEANERS S119122362
N/A

Actual: Drycleaners:
21 ft. BLWM Number: 57150
Focus Map: Rank: N
20 Priority Group Explanation: N

CH387 WAGGONER PROPERTY
East 4260 DALEY AVE
1/8-1/4 CHARLESTON, SC
0.241 mi.
1275 ft. Site 1 of 2 in cluster CH

SC LUST U004254160
SC UST N/A

Actual: LUST:
17 ft. Name: WAGGONER PROPERTY
Focus Map: Address: 4260 DALEY AVE
9 City,State,Zip: CHARLESTON, SC 29406
Release Number: 1
Facility ID: 13953
Release Status Number: Not reported
Substance: PETRO
Tank Owner Company Name: ARATEX SERVICES INC
Tank Owner Last Name: ARATEX SERVICES INC
Tank Owner First name: Not reported
NFA Date: 05/19/1992

Map ID
Direction
Distance
Elevation

MAP FINDINGS

Site

Database(s)

EDR ID Number
EPA ID Number

WAGGONER PROPERTY (Continued)

U004254160

Tank Owner City: SCHAUMBURG
Confirmed Date: 05/19/1992
Release Date: 05/19/1992
EID: 1775771
Local Facility District: Charleston EQC Office
SCRBCA Class Number: Not reported
Release Fin Type Code: UNK
Qualified: Not reported
Release Source: UST
Local Fac Last Name: WAGGONER PROPERTY
Local Fac First Name: Not reported
User Name: WISNEWBJ
Cleanup Initiated Date: 05/19/1992
Prefix: U
Total Score: Not reported

UST:

Name: WAGGONER PROPERTY
Address: 4260 DALEY AVE
City: CHARLESTON
Facility ID: 13953
Permit: U 13953
Owner: ARATEX SERVICES INC
Owner Address: 1834 WALDEN OFFICE SQ
Owner City, st, zip: SCHAUMBURG IL 60173-4299
Owner Phone: Not reported

Tank ID: Not reported
Status: Not reported
Capacity: Not reported
Product: Not reported
Calcage: Not reported

CH388 BRUNSON OIL CO
East 4255 DALEY AVE
1/8-1/4 NORTH CHARLESTON, SC
0.245 mi.
1296 ft. Site 2 of 2 in cluster CH

SC UST U004254824
N/A

Actual: 14 ft.
Focus Map: 9

UST:
Name: BRUNSON OIL CO
Address: 4255 DALEY AVE
City: NORTH CHARLESTON
Facility ID: 17500
Permit: N 17500
Owner: BRUNSON OIL CO
Owner Address: 4255 PIGGLY WIGGLY
Owner City, st, zip: N CHARLESTON SC 29418
Owner Phone: 803-554-5711

Tank ID: Not reported
Status: Not reported
Capacity: Not reported
Product: Not reported
Calcage: Not reported

MAP FINDINGS

Map ID
 Direction
 Distance
 Elevation

Site

Database(s)

EDR ID Number
 EPA ID Number

389 **INFINGER TRANSPORTATION CO INC**
East **1596 SPINNAKER LN**
1/8-1/4 **CHARLESTON, SC 29407**
0.247 mi.
1304 ft.

SC GWCI **U004018354**
N/A

Actual: SC GWIC:
13 ft. Bureau: BLWM
Focus Map: EAP ID: Not reported
16 Solid Waste Permit #: Not reported
 Bureau of Land & Waste Management File #: Not reported
 Permit Number: 01891
 WPC Permit: Not reported
 Program: DUST
 Contamination: PETRO
 Petroleum Products: True
 Volatile Organic Compounds: False
 Metals: False
 Nitrates or Potential to Nitrate: False
 Pesticides & Herbicides: False
 Polychlorinated Biphenyls: False
 Base, Neutral, & Acid Extractables: False
 Phenols: False
 Radionuclides Over Max Contaminant Levels: False
 Sources Not In Other Categories: False
 Source: UST
 Underground Storage Tanks: True
 Pits, Ponds, & Lagoons: False
 Spills & Leaks: False
 Landfills: False
 Aboveground Storage Tank: False
 Spray Irrigation: False
 Single-Event Spill: False
 Unpermitted Disposal: False
 Septic Tank/Tile Field: False
 Substances Not In Other Categories: False
 Sources of Contamination Undetermined: False
 Assessment: No
 Monitoring: Yes
 Remediation: No
 Surface Impact: No
 Drinking Water Well Impact: No
 Remarks: Site ID # 01891. RBCA Classification 3BF5. Inactive.

390 **WILLIAMS TRUCKING CO MAINT FAC**
East **2506 BENNETT YARD RD**
1/8-1/4 **NORTH CHARLESTON, SC**
0.248 mi.
1308 ft.

SC UST **U003526720**
N/A

Actual: UST:
32 ft. Name: WILLIAMS TRUCKING CO MAINT FAC
Focus Map: Address: 2506 BENNETT YARD RD
12 City: NORTH CHARLESTON
 Facility ID: 15152
 Permit: N 15152
 Owner: WILLIAMS, ELIJAH
 Owner Address: 2506 BENNETT YARD RD
 Owner City, st, zip: N CHARLESTON SC 29405-6802
 Owner Phone: Not reported

Map ID
Direction
Distance
Elevation

MAP FINDINGS

Site

Database(s)

EDR ID Number
EPA ID Number

WILLIAMS TRUCKING CO MAINT FAC (Continued)

U003526720

Tank ID: 1
Status: Abandoned
Capacity: 1000
Product: Gasoline
Calclage: 5

CI391
WSW
1/4-1/2
0.258 mi.
1361 ft.

SECTOR FIELD OFFICE
5775 S AVIATION
CHARLESTON, SC
Site 1 of 2 in cluster CI

SC LUST
SC UST
SC Financial Assurance
U004254299
N/A

Actual:
58 ft.
Focus Map:
4

LUST:
Name: SECTOR FIELD OFFICE
Address: 5775 S AVIATION
City,State,Zip: CHARLESTON, SC 29418
Release Number: 9
Facility ID: 01489
Release Status Number: Not reported
Substance: PETRO
Tank Owner Company Name: FEDERAL AVIATION ADMINIST
Tank Owner Last Name: Not reported
Tank Owner First name: Not reported
NFA Date: 11/13/1996
Tank Owner City: Not reported
Confirmed Date: Not reported
Release Date: 01/12/1996
EID: Not reported
Local Facility District: Not reported
SCRBCA Class Number: Not reported
Release Fin Type Code: Not reported
Qualified: Not reported
Release Source: Not reported
Local Fac Last Name: Not reported
Local Fac First Name: Not reported
User Name: WILLIACJ
Cleanup Initiated Date: 02/23/1996
Prefix: Not reported
Total Score: 5

LUST:
Release Date: 01/12/1996
Cleanup Complete Date: 11/13/1996
Depth to Ground Water: Not reported
Ground Water Flow Direction: Not reported
Release Number: 9
Confirmed date: 02/23/1996
RP Name: FEDERAL AVIATION ADMINISTRATION
RP Address: 2823A AVIATION WAY
RP City: WEST COLUMBIA
RP State: SC
RP Zip: 29170-2191
SCRBCA Class Code: CLASS5B
Project Manager: WILLIAMS, CHARLES J
Release Fin Type Code: WO

Map ID
Direction
Distance
Elevation

MAP FINDINGS

Site

Database(s)

EDR ID Number
EPA ID Number

SECTOR FIELD OFFICE (Continued)

U004254299

UST:

Name: SECTOR FIELD OFFICE
Address: 5775 S AVIATION
City: CHARLESTON
Facility ID: 01489
Permit: N 01489
Owner: FEDERAL AVIATION ADMINISTRATION
Owner Address: 2823A AVIATION WAY
Owner City, st, zip: WEST COLUMBIA SC 29170-2191
Owner Phone: 803-822-4410

Tank ID: 1
Status: Abandoned
Capacity: 110
Product: Diesel fuel
Calcage: 10

Name: SECTOR FIELD OFFICE
Address: 5775 S AVIATION
City: CHARLESTON

Tank ID: 10
Status: Abandoned
Capacity: 110
Product: Diesel fuel
Calcage: 20

Name: SECTOR FIELD OFFICE
Address: 5775 S AVIATION
City: CHARLESTON

Tank ID: 11
Status: Abandoned
Capacity: 500
Product: Diesel fuel
Calcage: 20

Name: SECTOR FIELD OFFICE
Address: 5775 S AVIATION
City: CHARLESTON

Tank ID: 12
Status: Abandoned
Capacity: 515
Product: Gasoline
Calcage: 25

Name: SECTOR FIELD OFFICE
Address: 5775 S AVIATION
City: CHARLESTON

Tank ID: 13
Status: Abandoned
Capacity: 374
Product: Diesel fuel
Calcage: 5

Map ID
Direction
Distance
Elevation

MAP FINDINGS

Site

Database(s)

EDR ID Number
EPA ID Number

SECTOR FIELD OFFICE (Continued)

U004254299

Name: SECTOR FIELD OFFICE
Address: 5775 S AVIATION
City: CHARLESTON

Tank ID: 14
Status: Abandoned
Capacity: 500
Product: Diesel fuel
Calcage: 25

Name: SECTOR FIELD OFFICE
Address: 5775 S AVIATION
City: CHARLESTON

Tank ID: 2
Status: Abandoned
Capacity: 500
Product: Gasoline
Calcage: 25

Name: SECTOR FIELD OFFICE
Address: 5775 S AVIATION
City: CHARLESTON

Tank ID: 3
Status: Abandoned
Capacity: 3000
Product: Diesel fuel
Calcage: 10

Name: SECTOR FIELD OFFICE
Address: 5775 S AVIATION
City: CHARLESTON

Tank ID: 4
Status: Abandoned
Capacity: 515
Product: Gasoline
Calcage: Not reported

Name: SECTOR FIELD OFFICE
Address: 5775 S AVIATION
City: CHARLESTON

Tank ID: 5
Status: Abandoned
Capacity: 515
Product: Gasoline
Calcage: 25

Name: SECTOR FIELD OFFICE
Address: 5775 S AVIATION
City: CHARLESTON

Tank ID: 6
Status: Abandoned
Capacity: 515

Map ID
Direction
Distance
Elevation

MAP FINDINGS

Site

Database(s)

EDR ID Number
EPA ID Number

SECTOR FIELD OFFICE (Continued)

U004254299

Product: Gasoline
Calclage: 25

Name: SECTOR FIELD OFFICE
Address: 5775 S AVIATION
City: CHARLESTON

Tank ID: 7
Status: **Abandoned**
Capacity: 515
Product: Gasoline
Calclage: 25

Name: SECTOR FIELD OFFICE
Address: 5775 S AVIATION
City: CHARLESTON

Tank ID: 8
Status: **Abandoned**
Capacity: 290
Product: Gasoline
Calclage: 25

Name: SECTOR FIELD OFFICE
Address: 5775 S AVIATION
City: CHARLESTON

Tank ID: 9
Status: **Abandoned**
Capacity: 1000
Product: Diesel fuel
Calclage: 25

Name: SECTOR FIELD OFFICE
Address: 5775 S AVIATION
City: CHARLESTON

Tank ID: Not reported
Status: **Not reported**
Capacity: Not reported
Product: Not reported
Calclage: Not reported

SC Financial Assurance 3:

Name: SECTOR FIELD OFFICE
Address: 5775 S AVIATION
City,State,Zip: CHARLESTON, SC 29418
Owner Name: FEDERAL AVIATION ADMINISTRATION
Owner Address: 2823A AVIATION WAY
Owner City: WEST COLUMBIA
Owner State: SC
Owner Zip: 29170-2191
Mechanism: Exempt
Date Expired: Not reported
Bill: 0

Map ID
Direction
Distance
Elevation

MAP FINDINGS

Site

Database(s)

EDR ID Number
EPA ID Number

CI392 **NATIONAL WEATHER SERVICE**
WSW **5777 S AVIATION AVE**
1/4-1/2 **CHARLESTON, SC**
0.258 mi.
1362 ft. **Site 2 of 2 in cluster CI**

SC LUST **U003523816**
SC UST **N/A**
SC GWCI

Actual:
58 ft.

Focus Map:
4

LUST:
Name: NATIONAL WEATHER SERVICE
Address: 5777 S AVIATION AVE
City,State,Zip: CHARLESTON, SC 29406
Release Number: 1
Facility ID: 18261
Release Status Number: 1
Substance: PETRO
Tank Owner Company Name: NATIONAL WEATHER SERVIC
Tank Owner Last Name: NATIONAL WEATHER SERVICE
Tank Owner First name: Not reported
NFA Date: 12/02/2010
Tank Owner City: CHARLESTON
Confirmed Date: 05/06/1999
Release Date: 05/05/1999
EID: 1796936
Local Facility District: Charleston EQC Office
SCRBCA Class Number: 2BB
Release Fin Type Code: WO
Qualified: N
Release Source: UST Non-Superb
Local Fac Last Name: NATIONAL WEATHER SERVICE
Local Fac First Name: Not reported
User Name: SHRADEAA
Cleanup Initiated Date: 05/06/1999
Prefix: U
Total Score: 1

LUST:
Release Date: 05/05/1999
Cleanup Complete Date: 12/02/2010
Depth to Ground Water: 3.060
Ground Water Flow Direction: Not reported
Release Number: 1
Confirmed date: 05/06/1999
RP Name: US DEPT OF COMMERCE
RP Address: 200 WORLD TRADE CENTER
RP City: NORFOLK
RP State: VA
RP Zip: 23510-1624
SCRBCA Class Code: CLASS2BB
Project Manager: SHRADER, ART A
Release Fin Type Code: WO

UST:
Name: NATIONAL WEATHER SERVICE
Address: 5777 S AVIATION AVE
City: CHARLESTON
Facility ID: 18261
Permit: U 18261
Owner: NATIONAL WEATHER SERVICE
Owner Address: 5777 S AVIATION AVE

Map ID
Direction
Distance
Elevation

MAP FINDINGS

Site

Database(s)

EDR ID Number
EPA ID Number

NATIONAL WEATHER SERVICE (Continued)

U003523816

Owner City, st, zip: CHARLESTON SC 29406
Owner Phone: 843-744-1411

Tank ID: 1
Status: Abandoned
Capacity: 550
Product: Diesel fuel
Calcage: 10

SC GWIC:

Bureau: BLWM
EAP ID: Not reported
Solid Waste Permit #: Not reported
Bureau of Land & Waste Management File #: Not reported
Permit Number: 18261
WPC Permit: Not reported
Program: DUST
Contamination: PETRO
Petroleum Products: True
Volatile Organic Compounds: False
Metals: False
Nitrates or Potential to Nitrate: False
Pesticides & Herbicides: False
Polychlorinated Biphenyls: False
Base, Neutral, & Acid Extractables: False
Phenols: False
Radionuclides Over Max Contaminant Levels: False
Sources Not In Other Categories: False
Source: UST
Underground Storage Tanks: True
Pits, Ponds, & Lagoons: False
Spills & Leaks: False
Landfills: False
Aboveground Storage Tank: False
Spray Irrigation: False
Single-Event Spill: False
Unpermitted Disposal: False
Septic Tank/Tile Field: False
Substances Not In Other Categories: False
Sources of Contamination Undetermined: False
Assessment: Yes
Monitoring: No
Remediation: No
Surface Impact: No
Drinking Water Well Impact: No
Remarks: Site ID # 18261. RBCA Classification 2BB1. Conducting investigation/Risk Assessment.

Map ID
Direction
Distance
Elevation

MAP FINDINGS

Site

Database(s)

EDR ID Number
EPA ID Number

393
East
1/4-1/2
0.258 mi.
1364 ft.

COASTAL WORK CENTER
3765 LEEDS AVE
CHARLESTON, SC

SC LUST
SC UST
SC Financial Assurance
U004017533
N/A

Actual:
19 ft.
Focus Map:
12

LUST:
Name: COASTAL WORK CENTER
Address: 3765 LEEDS AVE
City,State,Zip: CHARLESTON, SC 29405
Release Number: 1
Facility ID: 01397
Release Status Number: Not reported
Substance: PETRO
Tank Owner Company Name: SC DEPT OF CORRECTIONS
Tank Owner Last Name: Not reported
Tank Owner First name: Not reported
NFA Date: 10/16/1995
Tank Owner City: Not reported
Confirmed Date: Not reported
Release Date: 06/30/1993
EID: Not reported
Local Facility District: Not reported
SCRBCA Class Number: Not reported
Release Fin Type Code: Not reported
Qualified: Not reported
Release Source: Not reported
Local Fac Last Name: Not reported
Local Fac First Name: Not reported
User Name: PASLEYDC
Cleanup Initiated Date: 08/07/1995
Prefix: Not reported
Total Score: Not reported

Name: COASTAL WORK CENTER
Address: 3765 LEEDS AVE
City,State,Zip: CHARLESTON, SC 29405
Release Number: 2
Facility ID: 01397
Release Status Number: Not reported
Substance: PETRO
Tank Owner Company Name: SC DEPT OF CORRECTIONS
Tank Owner Last Name: Not reported
Tank Owner First name: Not reported
NFA Date: 06/01/1999
Tank Owner City: Not reported
Confirmed Date: Not reported
Release Date: 04/08/1999
EID: Not reported
Local Facility District: Not reported
SCRBCA Class Number: Not reported
Release Fin Type Code: Not reported
Qualified: Not reported
Release Source: Not reported
Local Fac Last Name: Not reported
Local Fac First Name: Not reported
User Name: STEPPAK
Cleanup Initiated Date: 05/08/1999
Prefix: Not reported

Map ID
Direction
Distance
Elevation

MAP FINDINGS

Site

Database(s)

EDR ID Number
EPA ID Number

COASTAL WORK CENTER (Continued)

U004017533

Total Score: Not reported

UST:

Name: COASTAL WORK CENTER
Address: 3765 LEEDS AVE
City: CHARLESTON
Facility ID: 01397
Permit: P 01397
Owner: SC DEPT OF CORRECTIONS
Owner Address: 4322 BROAD RIVER RD
Owner City, st, zip: COLUMBIA SC 29210-4010
Owner Phone: 803-896-8541

Tank ID: 1
Status: Abandoned
Capacity: 1000
Product: Gasoline
Calclage: 15

Name: COASTAL WORK CENTER
Address: 3765 LEEDS AVE
City: CHARLESTON

Tank ID: 2
Status: Abandoned
Capacity: 5000
Product: Gasoline
Calclage: 0

SC Financial Assurance 3:

Name: COASTAL WORK CENTER
Address: 3765 LEEDS AVE
City,State,Zip: CHARLESTON, SC 29405
Owner Name: SC DEPT OF CORRECTIONS
Owner Address: 4322 BROAD RIVER RD
Owner City: COLUMBIA
Owner State: SC
Owner Zip: 29210-4010
Mechanism: Exempt
Date Expired: Not reported
Bill: 0

394
East
1/4-1/2
0.278 mi.
1466 ft.

UPS N CHARLESTON
4230 PIGGLY WIGGLY DR
NORTH CHARLESTON, SC

SC LUST
SC UST
SC Financial Assurance

U004018330
N/A

Actual:
11 ft.
Focus Map:
9

LUST:
Name: UPS N CHARLESTON
Address: 4230 PIGGLY WIGGLY DR
City,State,Zip: NORTH CHARLESTON, SC 29172
Release Number: 2
Facility ID: 01872
Release Status Number: Not reported
Substance: PETRO
Tank Owner Company Name: UPS W COLUMBIA

Map ID
Direction
Distance
Elevation

MAP FINDINGS

Site

Database(s)

EDR ID Number
EPA ID Number

UPS N CHARLESTON (Continued)

U004018330

Tank Owner Last Name: Not reported
Tank Owner First name: Not reported
NFA Date: 07/30/1997
Tank Owner City: Not reported
Confirmed Date: Not reported
Release Date: 04/14/1993
EID: Not reported
Local Facility District: Not reported
SCRBCA Class Number: Not reported
Release Fin Type Code: Not reported
Qualified: Not reported
Release Source: Not reported
Local Fac Last Name: Not reported
Local Fac First Name: Not reported
User Name: WILSONKA
Cleanup Initiated Date: 03/08/1994
Prefix: Not reported
Total Score: 1

LUST:

Release Date: 05/16/1989
Cleanup Complete Date: 07/30/1997
Depth to Ground Water: Not reported
Ground Water Flow Direction: Not reported
Release Number: 1
Confirmed date: 05/18/1989
RP Name: UPS
RP Address: 1600 COTTONWOOD ST
RP City: CHARLOTTE
RP State: NC
RP Zip: 28206
SCRBCA Class Code: CLASS3BD
Project Manager: WILSON, KIMBERLY A
Release Fin Type Code: WS

Release Date: 04/14/1993
Cleanup Complete Date: 07/30/1997
Depth to Ground Water: Not reported
Ground Water Flow Direction: Not reported
Release Number: 2
Confirmed date: 03/08/1994
RP Name: UPS
RP Address: 1600 COTTONWOOD ST
RP City: CHARLOTTE
RP State: NC
RP Zip: 28206
SCRBCA Class Code: CLASS3BD
Project Manager: WILSON, KIMBERLY A
Release Fin Type Code: WS

Name: UPS N CHARLESTON
Address: 4230 PIGGLY WIGGLY DR
City, State, Zip: NORTH CHARLESTON, SC 29172
Release Number: 1
Facility ID: 01872
Release Status Number: Not reported
Substance: PETRO

Map ID
Direction
Distance
Elevation

MAP FINDINGS

Site

Database(s)

EDR ID Number
EPA ID Number

UPS N CHARLESTON (Continued)

U004018330

Tank Owner Company Name: UPS W COLUMBIA
Tank Owner Last Name: Not reported
Tank Owner First name: Not reported
NFA Date: 07/30/1997
Tank Owner City: Not reported
Confirmed Date: Not reported
Release Date: 05/16/1989
EID: Not reported
Local Facility District: Not reported
SCRBCA Class Number: Not reported
Release Fin Type Code: Not reported
Qualified: Not reported
Release Source: Not reported
Local Fac Last Name: Not reported
Local Fac First Name: Not reported
User Name: WILSONKA
Cleanup Initiated Date: 05/18/1989
Prefix: Not reported
Total Score: 1

LUST:

Release Date: 05/16/1989
Cleanup Complete Date: 07/30/1997
Depth to Ground Water: Not reported
Ground Water Flow Direction: Not reported
Release Number: 1
Confirmed date: 05/18/1989
RP Name: UPS
RP Address: 1600 COTTONWOOD ST
RP City: CHARLOTTE
RP State: NC
RP Zip: 28206
SCRBCA Class Code: CLASS3BD
Project Manager: WILSON, KIMBERLY A
Release Fin Type Code: WS

Release Date: 04/14/1993
Cleanup Complete Date: 07/30/1997
Depth to Ground Water: Not reported
Ground Water Flow Direction: Not reported
Release Number: 2
Confirmed date: 03/08/1994
RP Name: UPS
RP Address: 1600 COTTONWOOD ST
RP City: CHARLOTTE
RP State: NC
RP Zip: 28206
SCRBCA Class Code: CLASS3BD
Project Manager: WILSON, KIMBERLY A
Release Fin Type Code: WS

UST:

Name: UPS N CHARLESTON
Address: 4230 PIGGLY WIGGLY DR
City: NORTH CHARLESTON
Facility ID: 01872

Map ID
Direction
Distance
Elevation

MAP FINDINGS

Site

Database(s)

EDR ID Number
EPA ID Number

UPS N CHARLESTON (Continued)

U004018330

Permit: P 01872
Owner: UPS W COLUMBIA
Owner Address: 148 ABERDEEN DR
Owner City, st, zip: FLORENCE SC 29501
Owner Phone: 803-939-4030

Tank ID: 1
Status: Abandoned
Capacity: 10000
Product: Gasoline
Calcage: Not reported

Name: UPS N CHARLESTON
Address: 4230 PIGGLY WIGGLY DR
City: NORTH CHARLESTON

Tank ID: 2
Status: Abandoned
Capacity: 550
Product: Waste oil, burnt oil, used oil
Calcage: 10

Name: UPS N CHARLESTON
Address: 4230 PIGGLY WIGGLY DR
City: NORTH CHARLESTON

Tank ID: 3
Status: Currently in Use
Capacity: 10000
Product: Diesel fuel
Calcage: 0

SC Financial Assurance 3:

Name: UPS N CHARLESTON
Address: 4230 PIGGLY WIGGLY DR
City,State,Zip: NORTH CHARLESTON, SC 29172
Owner Name: UPS W COLUMBIA
Owner Address: 148 ABERDEEN DR
Owner City: FLORENCE
Owner State: SC
Owner Zip: 29501
Mechanism: Self Insurance 280.95
Date Expired: 8/1/2020
Bill: 1

395
SSW
1/4-1/2
0.282 mi.
1488 ft.

SONNYS TACKLE
3123 W MONTAGUE AVE
CHARLESTON HGTS, SC

SC LUST U003525267
SC UST N/A
SC GWCI

Actual:
37 ft.
Focus Map:
12

LUST:
Name: SONNYS TACKLE
Address: 3123 W MONTAGUE AVE
City,State,Zip: CHARLESTON HGTS, SC 29418-5934
Release Number: 1
Facility ID: 14493

Map ID
Direction
Distance
Elevation

MAP FINDINGS

Site

Database(s)

EDR ID Number
EPA ID Number

SONNYS TACKLE (Continued)

U003525267

Release Status Number: 7
Substance: PETRO
Tank Owner Company Name: MIMS, HAROLD
Tank Owner Last Name: MIMS
Tank Owner First name: HAROLD
NFA Date: Not reported
Tank Owner City: N CHARLESTON
Confirmed Date: 05/29/1992
Release Date: 12/31/1991
EID: 1780471
Local Facility District: Charleston EQC Office
SCRBCA Class Number: 3BF
Release Fin Type Code: WS
Qualified: Y
Release Source: UST
Local Fac Last Name: SONNYS TACKLE
Local Fac First Name: Not reported
User Name: THOMASMA
Cleanup Initiated Date: 05/29/1992
Prefix: N
Total Score: 3

LUST:

Release Date: 12/31/1991
Cleanup Complete Date: Not reported
Depth to Ground Water: 4.990
Ground Water Flow Direction: N
Release Number: 1
Confirmed date: 05/29/1992
RP Name: MIMS
RP Address: PO BOX 5393
RP City: N CHARLESTON
RP State: SC
RP Zip: 29406-0393
SCRBCA Class Code: CLASS3BF
Project Manager: SHRADER, ART A
Release Fin Type Code: WS

UST:

Name: SONNYS TACKLE
Address: 3123 W MONTAGUE AVE
City: CHARLESTON HGTS
Facility ID: 14493
Permit: N 14493
Owner: MIMS, HAROLD L
Owner Address: PO BOX 5393
Owner City, st, zip: N CHARLESTON SC 29406-0393
Owner Phone: Not reported

Tank ID: 1
Status: **Abandoned**
Capacity: 4000
Product: Gasoline
Calclage: Not reported

Name: SONNYS TACKLE

Map ID
Direction
Distance
Elevation

MAP FINDINGS

Site

Database(s)

EDR ID Number
EPA ID Number

SONNYS TACKLE (Continued)

U003525267

Address: 3123 W MONTAGUE AVE
City: CHARLESTON HGTS

Tank ID: 2
Status: Abandoned
Capacity: 4000
Product: Gasoline
Calcage: Not reported

Name: SONNYS TACKLE
Address: 3123 W MONTAGUE AVE
City: CHARLESTON HGTS

Tank ID: 3
Status: Abandoned
Capacity: 4000
Product: Gasoline
Calcage: Not reported

SC GWIC:

Bureau: BLWM
EAP ID: Not reported
Solid Waste Permit #: Not reported
Bureau of Land & Waste Management File #: Not reported
Permit Number: 14493
WPC Permit: Not reported
Program: DUST
Contamination: PETRO
Petroleum Products: True
Volatile Organic Compounds: False
Metals: False
Nitrates or Potential to Nitrate: False
Pesticides & Herbicides: False
Polychlorinated Biphenyls: False
Base, Neutral, & Acid Extractables: False
Phenols: False
Radionuclides Over Max Contaminant Levels: False
Sources Not In Other Categories: False
Source: UST
Underground Storage Tanks: True
Pits, Ponds, & Lagoons: False
Spills & Leaks: False
Landfills: False
Aboveground Storage Tank: False
Spray Irrigation: False
Single-Event Spill: False
Unpermitted Disposal: False
Septic Tank/Tile Field: False
Substances Not In Other Categories: False
Sources of Contamination Undetermined: False
Assessment: No
Monitoring: Yes
Remediation: No
Surface Impact: No
Drinking Water Well Impact: No
Remarks: Site ID # 14493. RBCA Classification 3BF5. Inactive.

Map ID
Direction
Distance
Elevation

MAP FINDINGS

Site

Database(s)

EDR ID Number
EPA ID Number

CJ396 **CUMMINS ENGINE COMPANY INC**
NW **4500 LEEDS AVE STE 102**
1/4-1/2 **CHARLESTON, SC**
0.288 mi.
1523 ft. **Site 1 of 2 in cluster CJ**

SC LUST **U004291259**
SC UST **N/A**
SC ASBESTOS

Actual:
42 ft.

Focus Map:
12

LUST:
Name: CUMMINS ENGINE COMPANY INC
Address: 4500 LEEDS AVE STE 102
City,State,Zip: CHARLESTON, SC 29405
Release Number: 1
Facility ID: 01604
Release Status Number: Not reported
Substance: PETRO
Tank Owner Company Name: CUMMINS ENGINE COMPANY
Tank Owner Last Name: Not reported
Tank Owner First name: Not reported
NFA Date: 06/15/1996
Tank Owner City: Not reported
Confirmed Date: Not reported
Release Date: 06/11/1993
EID: Not reported
Local Facility District: Not reported
SCRBCA Class Number: Not reported
Release Fin Type Code: Not reported
Qualified: Not reported
Release Source: Not reported
Local Fac Last Name: Not reported
Local Fac First Name: Not reported
User Name: CORLEYHR
Cleanup Initiated Date: 06/14/1993
Prefix: Not reported
Total Score: 5

LUST:
Release Date: 09/05/1995
Cleanup Complete Date: 02/01/2005
Depth to Ground Water: 4
Ground Water Flow Direction: SW
Release Number: 2
Confirmed date: 09/05/1995
RP Name: CUMMINS ENGINE CO INC
RP Address: 4500 LEEDS AVE STE 102
RP City: CHARLESTON
RP State: SC
RP Zip: 29405
SCRBCA Class Code: CLASS3BF
Project Manager: PADGETT, JOEL P
Release Fin Type Code: WO

Release Date: 06/11/1993
Cleanup Complete Date: 06/15/1996
Depth to Ground Water: Not reported
Ground Water Flow Direction: Not reported
Release Number: 1
Confirmed date: 06/14/1993
RP Name: CUMMINS ENGINE CO INC
RP Address: 4500 LEEDS AVE STE 102
RP City: CHARLESTON
RP State: SC

Map ID
Direction
Distance
Elevation

MAP FINDINGS

Site

Database(s)

EDR ID Number
EPA ID Number

CUMMINS ENGINE COMPANY INC (Continued)

U004291259

RP Zip: 29405
SCRBCA Class Code: CLASS3BA
Project Manager: CORLEY, H REED
Release Fin Type Code: DS

Name: CUMMINS ENGINE COMPANY INC
Address: 4500 LEEDS AVE STE 102
City,State,Zip: CHARLESTON, SC 29405
Release Number: 2
Facility ID: 01604
Release Status Number: Not reported
Substance: VOC
Tank Owner Company Name: CUMMINS ENGINE COMPANY
Tank Owner Last Name: Not reported
Tank Owner First name: Not reported
NFA Date: 03/04/2005
Tank Owner City: Not reported
Confirmed Date: Not reported
Release Date: 09/05/1995
EID: Not reported
Local Facility District: Not reported
SCRBCA Class Number: Not reported
Release Fin Type Code: Not reported
Qualified: Not reported
Release Source: Not reported
Local Fac Last Name: Not reported
Local Fac First Name: Not reported
User Name: PADGETJP
Cleanup Initiated Date: 09/05/1995
Prefix: Not reported
Total Score: 4

LUST:

Release Date: 09/05/1995
Cleanup Complete Date: 02/01/2005
Depth to Ground Water: 4
Ground Water Flow Direction: SW
Release Number: 2
Confirmed date: 09/05/1995
RP Name: CUMMINS ENGINE CO INC
RP Address: 4500 LEEDS AVE STE 102
RP City: CHARLESTON
RP State: SC
RP Zip: 29405
SCRBCA Class Code: CLASS3BF
Project Manager: PADGETT, JOEL P
Release Fin Type Code: WO

Release Date: 06/11/1993
Cleanup Complete Date: 06/15/1996
Depth to Ground Water: Not reported
Ground Water Flow Direction: Not reported
Release Number: 1
Confirmed date: 06/14/1993
RP Name: CUMMINS ENGINE CO INC
RP Address: 4500 LEEDS AVE STE 102
RP City: CHARLESTON

Map ID
Direction
Distance
Elevation

MAP FINDINGS

Site

Database(s)

EDR ID Number
EPA ID Number

CUMMINS ENGINE COMPANY INC (Continued)

U004291259

RP State: SC
RP Zip: 29405
SCRBCA Class Code: CLASS3BA
Project Manager: CORLEY, H REED
Release Fin Type Code: DS

Name: CUMMINS ENGINE COMPANY INC
Address: 4500 LEEDS AVE STE 102
City,State,Zip: CHARLESTON, SC 29405
Release Number: 3
Facility ID: 01604
Release Status Number: Not reported
Substance: Not reported
Tank Owner Company Name: CUMMINS ENGINE COMPANY
Tank Owner Last Name: Not reported
Tank Owner First name: Not reported
NFA Date: 11/02/2004
Tank Owner City: Not reported
Confirmed Date: Not reported
Release Date: 11/02/2004
EID: Not reported
Local Facility District: Not reported
SCRBCA Class Number: Not reported
Release Fin Type Code: Not reported
Qualified: Not reported
Release Source: Not reported
Local Fac Last Name: Not reported
Local Fac First Name: Not reported
User Name: HIGHTOCW
Cleanup Initiated Date: 11/02/2004
Prefix: Not reported
Total Score: Not reported

LUST:

Release Date: 09/05/1995
Cleanup Complete Date: 02/01/2005
Depth to Ground Water: 4
Ground Water Flow Direction: SW
Release Number: 2
Confirmed date: 09/05/1995
RP Name: CUMMINS ENGINE CO INC
RP Address: 4500 LEEDS AVE STE 102
RP City: CHARLESTON
RP State: SC
RP Zip: 29405
SCRBCA Class Code: CLASS3BF
Project Manager: PADGETT, JOEL P
Release Fin Type Code: WO

Release Date: 06/11/1993
Cleanup Complete Date: 06/15/1996
Depth to Ground Water: Not reported
Ground Water Flow Direction: Not reported
Release Number: 1
Confirmed date: 06/14/1993
RP Name: CUMMINS ENGINE CO INC
RP Address: 4500 LEEDS AVE STE 102

Map ID
Direction
Distance
Elevation

MAP FINDINGS

Site

Database(s)

EDR ID Number
EPA ID Number

CUMMINS ENGINE COMPANY INC (Continued)

U004291259

RP City: CHARLESTON
RP State: SC
RP Zip: 29405
SCRBCA Class Code: CLASS3BA
Project Manager: CORLEY, H REED
Release Fin Type Code: DS

UST:

Name: CUMMINS ENGINE COMPANY INC
Address: 4500 LEEDS AVE STE 102
City: CHARLESTON
Facility ID: 01604
Permit: N 01604
Owner: CUMMINS ENGINE COMPANY INC
Owner Address: PO BOX 290909
Owner City, st, zip: NASHVILLE TN 37229-0909
Owner Phone: 803-554-6700

Tank ID: 1
Status: Abandoned
Capacity: 10000
Product: Diesel fuel
Calclage: Not reported

Name: CUMMINS ENGINE COMPANY INC
Address: 4500 LEEDS AVE STE 102
City: CHARLESTON

Tank ID: 10
Status: Abandoned
Capacity: 2000
Product: Gasoline
Calclage: Not reported

Name: CUMMINS ENGINE COMPANY INC
Address: 4500 LEEDS AVE STE 102
City: CHARLESTON

Tank ID: 11
Status: Abandoned
Capacity: 20000
Product: Diesel fuel
Calclage: Not reported

Name: CUMMINS ENGINE COMPANY INC
Address: 4500 LEEDS AVE STE 102
City: CHARLESTON

Tank ID: 12
Status: Abandoned
Capacity: 10000
Product: Hazardous substance
Calclage: 5

Name: CUMMINS ENGINE COMPANY INC
Address: 4500 LEEDS AVE STE 102

Map ID
Direction
Distance
Elevation

MAP FINDINGS

Site

Database(s)

EDR ID Number
EPA ID Number

CUMMINS ENGINE COMPANY INC (Continued)

U004291259

City: CHARLESTON

Tank ID: 2
Status: Abandoned
Capacity: 10000
Product: Diesel fuel
Calcage: Not reported

Name: CUMMINS ENGINE COMPANY INC
Address: 4500 LEEDS AVE STE 102
City: CHARLESTON

Tank ID: 3
Status: Abandoned
Capacity: 10000
Product: Diesel fuel
Calcage: Not reported

Name: CUMMINS ENGINE COMPANY INC
Address: 4500 LEEDS AVE STE 102
City: CHARLESTON

Tank ID: 4
Status: Abandoned
Capacity: 10000
Product: Motor oil, lube oil, hydraulic oil (new)
Calcage: Not reported

Name: CUMMINS ENGINE COMPANY INC
Address: 4500 LEEDS AVE STE 102
City: CHARLESTON

Tank ID: 5
Status: Abandoned
Capacity: 1500
Product: Motor oil, lube oil, hydraulic oil (new)
Calcage: Not reported

Name: CUMMINS ENGINE COMPANY INC
Address: 4500 LEEDS AVE STE 102
City: CHARLESTON

Tank ID: 6
Status: Abandoned
Capacity: 15000
Product: Fuel oil
Calcage: Not reported

Name: CUMMINS ENGINE COMPANY INC
Address: 4500 LEEDS AVE STE 102
City: CHARLESTON

Tank ID: 7
Status: Abandoned
Capacity: 15000
Product: Fuel oil
Calcage: Not reported

Map ID
Direction
Distance
Elevation

MAP FINDINGS

Site

Database(s)

EDR ID Number
EPA ID Number

CUMMINS ENGINE COMPANY INC (Continued)

U004291259

Name: CUMMINS ENGINE COMPANY INC
Address: 4500 LEEDS AVE STE 102
City: CHARLESTON

Tank ID: 8
Status: **Abandoned**
Capacity: 20000
Product: Diesel fuel
Calcage: Not reported

Name: CUMMINS ENGINE COMPANY INC
Address: 4500 LEEDS AVE STE 102
City: CHARLESTON

Tank ID: 9
Status: **Abandoned**
Capacity: 6000
Product: Gasoline
Calcage: Not reported

ASBESTOS:

Name: COMMERCIAL STRUCTURE - UNITS 1-4
Address: 4500 LEEDS AVE
Address 2: Not reported
City,State,Zip: CHARLESTON, SC
Permit No: R1908149
Activity: Not reported
Bus Phone: Not reported
Co Name: Not reported
District: Charleston EQC Office
Permit Type: Removal
Sub Type: Not reported
Local Facility: Not reported
Disposition: Not reported
Description: Not reported
Glove: N
Fri: Y
Other: Miscellaneous 0100

Name: COMMERCIAL STRUCTURE - UNITS 1-4
Address: 4500 LEEDS AVE
Address 2: Not reported
City,State,Zip: CHARLESTON, SC
Permit No: R1908149
Activity: Not reported
Bus Phone: Not reported
Co Name: Not reported
District: Charleston EQC Office
Permit Type: Removal
Sub Type: Not reported
Local Facility: Not reported
Disposition: Not reported
Description: Not reported
Glove: N
Fri: Y
Other: Black Mastic 050

Map ID
Direction
Distance
Elevation

MAP FINDINGS

Site

Database(s)

EDR ID Number
EPA ID Number

CUMMINS ENGINE COMPANY INC (Continued)

U004291259

Name: COMMERCIAL STRUCTURE - UNITS 1-4
Address: 4500 LEEDS AVE
Address 2: Not reported
City,State,Zip: CHARLESTON, SC
Permit No: R1908149
Activity: Not reported
Bus Phone: Not reported
Co Name: Not reported
District: Charleston EQC Office
Permit Type: Removal
Sub Type: Not reported
Local Facility: Not reported
Disposition: Not reported
Description: Not reported
Glove: N
Fri: Y
Other: Mastic 050

Name: COMMERCIAL STRUCTURE - UNITS 1-4
Address: 4500 LEEDS AVE
Address 2: Not reported
City,State,Zip: CHARLESTON, SC
Permit No: R1908149
Activity: Not reported
Bus Phone: Not reported
Co Name: Not reported
District: Charleston EQC Office
Permit Type: Removal
Sub Type: Not reported
Local Facility: Not reported
Disposition: Not reported
Description: Not reported
Glove: N
Fri: Y
Other: Black Mastic 03300

CJ397 CUMMINS ENGINE COMPANY
NW 4500 LEEDS AVENUE
1/4-1/2 CHARLESTON, SC 29405
0.288 mi.
1523 ft. Site 2 of 2 in cluster CJ

SEMS 1000300115
RCRA NonGen / NLR SCD062702196
NY MANIFEST

Actual: 42 ft. **SEMS:**
Focus Map: 12
Site ID: 0407579
EPA ID: SCD062702196
Name: CUMMINS ENGINE COMPANY
Address: 4500 LEEDS AVENUE
Address 2: Not reported
City,State,Zip: CHARLESTON, SC 29405
Cong District: Not reported
FIPS Code: 45019
Latitude: Not reported
Longitude: Not reported
FF: N
NPL: Not on the NPL
Non NPL Status: Removal Only Site (No Site Assessment Work Needed)

Map ID
Direction
Distance
Elevation

MAP FINDINGS

Site

Database(s)

EDR ID Number
EPA ID Number

CUMMINS ENGINE COMPANY (Continued)

1000300115

RCRA NonGen / NLR:

Date form received by agency:2011-03-21 00:00:00.0
Facility name: CUMMINS TURBO TECHNOLOGIES
Facility address: 4500 LEEDS AVE STE 106
CHARLESTON, SC 29405
EPA ID: SCD062702196
Mailing address: LEEDS AVENUE STE 106
CHARLESTON, SC 29405
Contact: BILL ABDULLAH
Contact address: LEEDS AVENUE STE 106
CHARLESTON, SC 29405
Contact country: US
Contact telephone: 843-695-2400
Contact email: Not reported
EPA Region: 04
Land type: Private
Classification: Non-Generator
Description: Handler: Non-Generators do not presently generate hazardous waste

Owner/Operator Summary:

Owner/operator name: CUMMINS ENGINE CO INC
Owner/operator address: 500 JACKSON ST
COLUMBUS, IN 47201
Owner/operator country: Not reported
Owner/operator telephone: 812-377-3126
Owner/operator email: Not reported
Owner/operator fax: Not reported
Owner/operator extension: Not reported
Legal status: Private
Owner/Operator Type: Owner
Owner/Op start date: Not reported
Owner/Op end date: Not reported

Owner/operator name: CUMMINS ENGINE CO
Owner/operator address: JACKSON ST
COLUMBUS, IN 47201
Owner/operator country: US
Owner/operator telephone: 999-999-9999
Owner/operator email: Not reported
Owner/operator fax: Not reported
Owner/operator extension: Not reported
Legal status: Private
Owner/Operator Type: Operator
Owner/Op start date: 2002-12-16 00:00:00.
Owner/Op end date: Not reported

Owner/operator name: CUMMINS TURBO TECHNOLOGIES
Owner/operator address: LEEDS AVE
N CHARLESTON, SC 29406
Owner/operator country: US
Owner/operator telephone: 843-745-1555
Owner/operator email: Not reported
Owner/operator fax: Not reported
Owner/operator extension: Not reported
Legal status: Private
Owner/Operator Type: Operator

Map ID
Direction
Distance
Elevation

MAP FINDINGS

Site

Database(s)

EDR ID Number
EPA ID Number

CUMMINS ENGINE COMPANY (Continued)

1000300115

Owner/Op start date: 2011-03-21 00:00:00.
Owner/Op end date: Not reported

Owner/operator name: OPERNAME
Owner/operator address: OPERSTREET
OPERCITY, WY 99999

Owner/operator country: Not reported
Owner/operator telephone: 404-555-1212
Owner/operator email: Not reported
Owner/operator fax: Not reported
Owner/operator extension: Not reported
Legal status: Private
Owner/Operator Type: Operator
Owner/Op start date: Not reported
Owner/Op end date: Not reported

Owner/operator name: MAINSTREET REAL ESTATE SERVICES INC
Owner/operator address: FINANCIAL PLAZA STE 2212
FT LAUDERDALE, FL 33394

Owner/operator country: US
Owner/operator telephone: 954-764-8380
Owner/operator email: Not reported
Owner/operator fax: Not reported
Owner/operator extension: Not reported
Legal status: Private
Owner/Operator Type: Operator
Owner/Op start date: 2002-09-19 00:00:00.
Owner/Op end date: Not reported

Owner/operator name: CUMMINS ENGINE CO INC
Owner/operator address: JACKSON ST
COLUMBUS, IN 47201

Owner/operator country: US
Owner/operator telephone: 999-999-9999
Owner/operator email: Not reported
Owner/operator fax: Not reported
Owner/operator extension: Not reported
Legal status: Private
Owner/Operator Type: Owner
Owner/Op start date: 2002-12-16 00:00:00.
Owner/Op end date: Not reported

Owner/operator name: CUMMINS INC
Owner/operator address: JACKSON ST
COLUMBUS, IN 47201

Owner/operator country: US
Owner/operator telephone: 812-377-1228
Owner/operator email: Not reported
Owner/operator fax: Not reported
Owner/operator extension: Not reported
Legal status: Private
Owner/Operator Type: Owner
Owner/Op start date: 2011-03-21 00:00:00.
Owner/Op end date: Not reported

Owner/operator name: HOLSET ENGINEERING CO LIMITED
Owner/operator address: LEEDS AVE STE 106

Map ID
Direction
Distance
Elevation

MAP FINDINGS

Site

Database(s)

EDR ID Number
EPA ID Number

CUMMINS ENGINE COMPANY (Continued)

1000300115

CHARLESTON, SC 29405
Owner/operator country: US
Owner/operator telephone: 843-740-2487
Owner/operator email: Not reported
Owner/operator fax: Not reported
Owner/operator extension: Not reported
Legal status: Private
Owner/Operator Type: Operator
Owner/Op start date: 2003-01-01 00:00:00.
Owner/Op end date: 2011-03-21 00:00:00.

Owner/operator name: G&I III 4500 LEEDS LLC
Owner/operator address: LEEDS AVE
CHARLESTON, SC 29405

Owner/operator country: US
Owner/operator telephone: 843-745-5566
Owner/operator email: Not reported
Owner/operator fax: Not reported
Owner/operator extension: Not reported
Legal status: Private
Owner/Operator Type: Owner
Owner/Op start date: 2002-12-09 00:00:00.
Owner/Op end date: Not reported

Handler Activities Summary:

U.S. importer of hazardous waste: No
Mixed waste (haz. and radioactive): No
Recycler of hazardous waste: No
Transporter of hazardous waste: No
Treater, storer or disposer of HW: No
Underground injection activity: No
On-site burner exemption: No
Furnace exemption: No
Used oil fuel burner: No
Used oil processor: No
User oil refiner: No
Used oil fuel marketer to burner: No
Used oil Specification marketer: No
Used oil transfer facility: No
Used oil transporter: No

Historical Generators:

Date form received by agency:2002-12-18 00:00:00.0
Site name: HOLSET ENGINEERING CO LIMITED
Classification: Conditionally Exempt Small Quantity Generator

Date form received by agency:2002-12-16 00:00:00.0
Site name: CUMMINS ENGINE CO INC
Classification: Large Quantity Generator

Date form received by agency:2002-12-09 00:00:00.0
Site name: G&I III 4500 LEEDS LLC
Classification: Small Quantity Generator

Date form received by agency:2002-03-01 00:00:00.0
Site name: CUMMINS ENGINE COMPANY (CHAR MGMT SERV)

Map ID
Direction
Distance
Elevation

MAP FINDINGS

Site

Database(s)

EDR ID Number
EPA ID Number

CUMMINS ENGINE COMPANY (Continued)

1000300115

Classification: Large Quantity Generator

Date form received by agency:2000-01-03 00:00:00.0

Site name: CUMMINS ENGINE COMPANY (CHAR MGMT SERV)

Classification: Large Quantity Generator

Date form received by agency:1998-03-01 00:00:00.0

Site name: CUMMINS ENGINE COMPANY (CHAR MGMT SERV)

Classification: Large Quantity Generator

Date form received by agency:1996-03-01 00:00:00.0

Site name: CUMMINS ENGINE COMPANY (CHAR. MGMT SERV)

Classification: Large Quantity Generator

Date form received by agency:1994-03-01 00:00:00.0

Site name: CUMMINS ENGINE COMPANY (CHAR. MGMT SERV)

Classification: Large Quantity Generator

Date form received by agency:1990-03-01 00:00:00.0

Site name: CUMMINS ENGINE COMPANY

Classification: Large Quantity Generator

Date form received by agency:1980-08-12 00:00:00.0

Site name: CUMMINS ENGINE CO INC

Classification: Large Quantity Generator

Hazardous Waste Summary:

. Waste code: D001

. Waste name: IGNITABLE WASTE

. Waste code: D002

. Waste name: CORROSIVE WASTE

. Waste code: D008

. Waste name: LEAD

. Waste code: D009

. Waste name: MERCURY

. Waste code: D018

. Waste name: BENZENE

. Waste code: D035

. Waste name: METHYL ETHYL KETONE

. Waste code: D039

. Waste name: TETRACHLOROETHYLENE

. Waste code: D040

. Waste name: TRICHLOROETHYLENE

. Waste code: F001

. Waste name: THE FOLLOWING SPENT HALOGENATED SOLVENTS USED IN DEGREASING:
TETRACHLOROETHYLENE, TRICHLOROETHYLENE, METHYLENE CHLORIDE,
1,1,1-TRICHLOROETHANE, CARBON TETRACHLORIDE AND CHLORINATED
FLUOROCARBONS; ALL SPENT SOLVENT MIXTURES/BLENDS USED IN DEGREASING

Map ID
Direction
Distance
Elevation

MAP FINDINGS

Site

Database(s)

EDR ID Number
EPA ID Number

CUMMINS ENGINE COMPANY (Continued)

1000300115

CONTAINING, BEFORE USE, A TOTAL OF TEN PERCENT OR MORE (BY VOLUME) OF ONE OR MORE OF THE ABOVE HALOGENATED SOLVENTS OR THOSE SOLVENTS LISTED IN F002, F004, AND F005; AND STILL BOTTOMS FROM THE RECOVERY OF THESE SPENT SOLVENTS AND SPENT SOLVENT MIXTURES.

. Waste code: F003
. Waste name: THE FOLLOWING SPENT NONHALOGENATED SOLVENTS: XYLENE, ACETONE, ETHYL ACETATE, ETHYL BENZENE, ETHYL ETHER, METHYL ISOBUTYL KETONE, N-BUTYL ALCOHOL, CYCLOHEXANONE, AND METHANOL; ALL SPENT SOLVENT MIXTURES/BLENDS CONTAINING, BEFORE USE, ONLY THE ABOVE SPENT NONHALOGENATED SOLVENTS; AND ALL SPENT SOLVENT MIXTURES/BLENDS CONTAINING, BEFORE USE, ONE OR MORE OF THE ABOVE NONHALOGENATED SOLVENTS, AND A TOTAL OF TEN PERCENT OR MORE (BY VOLUME) OF ONE OR MORE OF THOSE SOLVENTS LISTED IN F001, F002, F004, AND F005; AND STILL BOTTOMS FROM THE RECOVERY OF THESE SPENT SOLVENTS AND SPENT SOLVENT MIXTURES.

. Waste code: F005
. Waste name: THE FOLLOWING SPENT NONHALOGENATED SOLVENTS: TOLUENE, METHYL ETHYL KETONE, CARBON DISULFIDE, ISOBUTANOL, PYRIDINE, BENZENE, 2-ETHOXYETHANOL, AND 2-NITROPROPANE; ALL SPENT SOLVENT MIXTURES/BLENDS CONTAINING, BEFORE USE, A TOTAL OF TEN PERCENT OR MORE (BY VOLUME) OF ONE OR MORE OF THE ABOVE NONHALOGENATED SOLVENTS OR THOSE SOLVENTS LISTED IN F001, F002, OR F004; AND STILL BOTTOMS FROM THE RECOVERY OF THESE SPENT SOLVENTS AND SPENT SOLVENT MIXTURES.

. Waste code: F017
. Waste name: Not Defined

. Waste code: F018
. Waste name: Not Defined

. Waste code: U002
. Waste name: 2-PROPANONE (I) (OR) ACETONE (I)

. Waste code: U044
. Waste name: CHLOROFORM (OR) METHANE, TRICHLORO-

. Waste code: U123
. Waste name: FORMIC ACID (C,T)

. Waste code: U220
. Waste name: BENZENE, METHYL- (OR) TOLUENE

. Waste code: U226
. Waste name: ETHANE, 1,1,1-TRICHLORO- (OR) METHYL CHLOROFORM

Facility Has Received Notices of Violations:

Regulation violated: SR - 265.31
Area of violation: Generators - General
Date violation determined: 1999-12-02 00:00:00.0
Date achieved compliance: 2000-06-12 00:00:00.0
Violation lead agency: State
Enforcement action: COMPLIANCE EVALUATION INSPECTION ON-SITE
Enforcement action date: 2000-02-10 00:00:00.0
Enf. disposition status: Not reported
Enf. disp. status date: Not reported

Map ID
Direction
Distance
Elevation

MAP FINDINGS

Site

Database(s)

EDR ID Number
EPA ID Number

CUMMINS ENGINE COMPANY (Continued)

1000300115

Enforcement lead agency: State
Proposed penalty amount: Not reported
Final penalty amount: Not reported
Paid penalty amount: Not reported

Regulation violated: SR - 265.52(e)
Area of violation: Generators - General
Date violation determined: 1999-12-02 00:00:00.0
Date achieved compliance: 2000-06-12 00:00:00.0
Violation lead agency: State
Enforcement action: COMPLIANCE EVALUATION INSPECTION ON-SITE
Enforcement action date: 2000-06-12 00:00:00.0
Enf. disposition status: Not reported
Enf. disp. status date: Not reported
Enforcement lead agency: State
Proposed penalty amount: Not reported
Final penalty amount: 34000
Paid penalty amount: 34000

Regulation violated: SR - 265.52(e)
Area of violation: Generators - General
Date violation determined: 1999-12-02 00:00:00.0
Date achieved compliance: 2000-06-12 00:00:00.0
Violation lead agency: State
Enforcement action: COMPLIANCE EVALUATION INSPECTION ON-SITE
Enforcement action date: 2000-01-18 00:00:00.0
Enf. disposition status: Not reported
Enf. disp. status date: Not reported
Enforcement lead agency: State
Proposed penalty amount: Not reported
Final penalty amount: Not reported
Paid penalty amount: Not reported

Regulation violated: SR - 262.20-23
Area of violation: Generators - General
Date violation determined: 1999-12-02 00:00:00.0
Date achieved compliance: 2000-06-12 00:00:00.0
Violation lead agency: State
Enforcement action: COMPLIANCE EVALUATION INSPECTION ON-SITE
Enforcement action date: 2000-01-18 00:00:00.0
Enf. disposition status: Not reported
Enf. disp. status date: Not reported
Enforcement lead agency: State
Proposed penalty amount: Not reported
Final penalty amount: Not reported
Paid penalty amount: Not reported

Regulation violated: SR - 265.16(c)
Area of violation: Generators - General
Date violation determined: 1999-12-02 00:00:00.0
Date achieved compliance: 2000-06-12 00:00:00.0
Violation lead agency: State
Enforcement action: COMPLIANCE EVALUATION INSPECTION ON-SITE
Enforcement action date: 2000-06-12 00:00:00.0
Enf. disposition status: Not reported
Enf. disp. status date: Not reported
Enforcement lead agency: State

Map ID
Direction
Distance
Elevation

MAP FINDINGS

Site

Database(s)

EDR ID Number
EPA ID Number

CUMMINS ENGINE COMPANY (Continued)

1000300115

Proposed penalty amount: Not reported
Final penalty amount: 34000
Paid penalty amount: 34000

Regulation violated: SR - 265.52(d)
Area of violation: Generators - General
Date violation determined: 1999-12-02 00:00:00.0
Date achieved compliance: 2000-06-12 00:00:00.0
Violation lead agency: State
Enforcement action: COMPLIANCE EVALUATION INSPECTION ON-SITE
Enforcement action date: 2000-02-10 00:00:00.0
Enf. disposition status: Not reported
Enf. disp. status date: Not reported
Enforcement lead agency: State
Proposed penalty amount: Not reported
Final penalty amount: Not reported
Paid penalty amount: Not reported

Regulation violated: SR - 265.175(b)(5)
Area of violation: Generators - General
Date violation determined: 1999-12-02 00:00:00.0
Date achieved compliance: 2000-06-12 00:00:00.0
Violation lead agency: State
Enforcement action: COMPLIANCE EVALUATION INSPECTION ON-SITE
Enforcement action date: 2000-01-18 00:00:00.0
Enf. disposition status: Not reported
Enf. disp. status date: Not reported
Enforcement lead agency: State
Proposed penalty amount: Not reported
Final penalty amount: Not reported
Paid penalty amount: Not reported

Regulation violated: SR - 265.174
Area of violation: Generators - General
Date violation determined: 1999-12-02 00:00:00.0
Date achieved compliance: 2000-06-12 00:00:00.0
Violation lead agency: State
Enforcement action: COMPLIANCE EVALUATION INSPECTION ON-SITE
Enforcement action date: 2000-06-12 00:00:00.0
Enf. disposition status: Not reported
Enf. disp. status date: Not reported
Enforcement lead agency: State
Proposed penalty amount: Not reported
Final penalty amount: 34000
Paid penalty amount: 34000

Regulation violated: SR - 265.173(a)
Area of violation: Generators - General
Date violation determined: 1999-12-02 00:00:00.0
Date achieved compliance: 2000-06-12 00:00:00.0
Violation lead agency: State
Enforcement action: COMPLIANCE EVALUATION INSPECTION ON-SITE
Enforcement action date: 2000-01-18 00:00:00.0
Enf. disposition status: Not reported
Enf. disp. status date: Not reported
Enforcement lead agency: State
Proposed penalty amount: Not reported

Map ID
Direction
Distance
Elevation

MAP FINDINGS

Site

Database(s)

EDR ID Number
EPA ID Number

CUMMINS ENGINE COMPANY (Continued)

1000300115

Final penalty amount: Not reported
Paid penalty amount: Not reported

Regulation violated: SR - 265.16(c)
Area of violation: Generators - General
Date violation determined: 1999-12-02 00:00:00.0
Date achieved compliance: 2000-06-12 00:00:00.0
Violation lead agency: State
Enforcement action: COMPLIANCE EVALUATION INSPECTION ON-SITE
Enforcement action date: 2000-02-10 00:00:00.0
Enf. disposition status: Not reported
Enf. disp. status date: Not reported
Enforcement lead agency: State
Proposed penalty amount: Not reported
Final penalty amount: Not reported
Paid penalty amount: Not reported

Regulation violated: SR - 265.175
Area of violation: Generators - General
Date violation determined: 1999-12-02 00:00:00.0
Date achieved compliance: 2000-06-12 00:00:00.0
Violation lead agency: State
Enforcement action: COMPLIANCE EVALUATION INSPECTION ON-SITE
Enforcement action date: 2000-06-12 00:00:00.0
Enf. disposition status: Not reported
Enf. disp. status date: Not reported
Enforcement lead agency: State
Proposed penalty amount: Not reported
Final penalty amount: 34000
Paid penalty amount: 34000

Regulation violated: SR - 265.52(e)
Area of violation: Generators - General
Date violation determined: 1999-12-02 00:00:00.0
Date achieved compliance: 2000-06-12 00:00:00.0
Violation lead agency: State
Enforcement action: COMPLIANCE EVALUATION INSPECTION ON-SITE
Enforcement action date: 2000-02-10 00:00:00.0
Enf. disposition status: Not reported
Enf. disp. status date: Not reported
Enforcement lead agency: State
Proposed penalty amount: Not reported
Final penalty amount: Not reported
Paid penalty amount: Not reported

Regulation violated: SR - 265.35
Area of violation: Generators - General
Date violation determined: 1999-12-02 00:00:00.0
Date achieved compliance: 2000-06-12 00:00:00.0
Violation lead agency: State
Enforcement action: COMPLIANCE EVALUATION INSPECTION ON-SITE
Enforcement action date: 2000-01-18 00:00:00.0
Enf. disposition status: Not reported
Enf. disp. status date: Not reported
Enforcement lead agency: State
Proposed penalty amount: Not reported
Final penalty amount: Not reported

Map ID
Direction
Distance
Elevation

MAP FINDINGS

Site

Database(s)

EDR ID Number
EPA ID Number

CUMMINS ENGINE COMPANY (Continued)

1000300115

Paid penalty amount: Not reported

Regulation violated: SR - 265.173(c)
Area of violation: Generators - General
Date violation determined: 1999-12-02 00:00:00.0
Date achieved compliance: 2000-06-12 00:00:00.0
Violation lead agency: State
Enforcement action: COMPLIANCE EVALUATION INSPECTION ON-SITE
Enforcement action date: 2000-06-12 00:00:00.0
Enf. disposition status: Not reported
Enf. disp. status date: Not reported
Enforcement lead agency: State
Proposed penalty amount: Not reported
Final penalty amount: 34000
Paid penalty amount: 34000

Regulation violated: SR - 262.34(c)(1)(ii)
Area of violation: Generators - General
Date violation determined: 1999-12-02 00:00:00.0
Date achieved compliance: 2000-06-12 00:00:00.0
Violation lead agency: State
Enforcement action: COMPLIANCE EVALUATION INSPECTION ON-SITE
Enforcement action date: 2000-02-10 00:00:00.0
Enf. disposition status: Not reported
Enf. disp. status date: Not reported
Enforcement lead agency: State
Proposed penalty amount: Not reported
Final penalty amount: Not reported
Paid penalty amount: Not reported

Regulation violated: SR - 262.34(c)(1)(ii)
Area of violation: Generators - General
Date violation determined: 1999-12-02 00:00:00.0
Date achieved compliance: 2000-06-12 00:00:00.0
Violation lead agency: State
Enforcement action: COMPLIANCE EVALUATION INSPECTION ON-SITE
Enforcement action date: 2000-06-12 00:00:00.0
Enf. disposition status: Not reported
Enf. disp. status date: Not reported
Enforcement lead agency: State
Proposed penalty amount: Not reported
Final penalty amount: 34000
Paid penalty amount: 34000

Regulation violated: SR - 265.35
Area of violation: Generators - General
Date violation determined: 1999-12-02 00:00:00.0
Date achieved compliance: 2000-06-12 00:00:00.0
Violation lead agency: State
Enforcement action: COMPLIANCE EVALUATION INSPECTION ON-SITE
Enforcement action date: 2000-06-12 00:00:00.0
Enf. disposition status: Not reported
Enf. disp. status date: Not reported
Enforcement lead agency: State
Proposed penalty amount: Not reported
Final penalty amount: 34000
Paid penalty amount: 34000

Map ID
Direction
Distance
Elevation

MAP FINDINGS

Site

Database(s)

EDR ID Number
EPA ID Number

CUMMINS ENGINE COMPANY (Continued)

1000300115

Regulation violated: SR - 265.16(c)
Area of violation: Generators - General
Date violation determined: 1999-12-02 00:00:00.0
Date achieved compliance: 2000-06-12 00:00:00.0
Violation lead agency: State
Enforcement action: COMPLIANCE EVALUATION INSPECTION ON-SITE
Enforcement action date: 2000-01-18 00:00:00.0
Enf. disposition status: Not reported
Enf. disp. status date: Not reported
Enforcement lead agency: State
Proposed penalty amount: Not reported
Final penalty amount: Not reported
Paid penalty amount: Not reported

Regulation violated: SR - 268.7(a)(2)
Area of violation: Generators - General
Date violation determined: 1999-12-02 00:00:00.0
Date achieved compliance: 2000-06-12 00:00:00.0
Violation lead agency: State
Enforcement action: COMPLIANCE EVALUATION INSPECTION ON-SITE
Enforcement action date: 2000-02-10 00:00:00.0
Enf. disposition status: Not reported
Enf. disp. status date: Not reported
Enforcement lead agency: State
Proposed penalty amount: Not reported
Final penalty amount: Not reported
Paid penalty amount: Not reported

Regulation violated: SR - 262.20(g)
Area of violation: Generators - General
Date violation determined: 1999-12-02 00:00:00.0
Date achieved compliance: 2000-06-12 00:00:00.0
Violation lead agency: State
Enforcement action: COMPLIANCE EVALUATION INSPECTION ON-SITE
Enforcement action date: 2000-01-18 00:00:00.0
Enf. disposition status: Not reported
Enf. disp. status date: Not reported
Enforcement lead agency: State
Proposed penalty amount: Not reported
Final penalty amount: Not reported
Paid penalty amount: Not reported

Regulation violated: SR - 262.34(a)(2)
Area of violation: Generators - General
Date violation determined: 1999-12-02 00:00:00.0
Date achieved compliance: 2000-06-12 00:00:00.0
Violation lead agency: State
Enforcement action: COMPLIANCE EVALUATION INSPECTION ON-SITE
Enforcement action date: 2000-06-12 00:00:00.0
Enf. disposition status: Not reported
Enf. disp. status date: Not reported
Enforcement lead agency: State
Proposed penalty amount: Not reported
Final penalty amount: 34000
Paid penalty amount: 34000

Regulation violated: SR - 262.12(c)

Map ID
Direction
Distance
Elevation

MAP FINDINGS

Site

Database(s)

EDR ID Number
EPA ID Number

CUMMINS ENGINE COMPANY (Continued)

1000300115

Area of violation: Generators - General
Date violation determined: 1999-12-02 00:00:00.0
Date achieved compliance: 2000-06-12 00:00:00.0
Violation lead agency: State
Enforcement action: COMPLIANCE EVALUATION INSPECTION ON-SITE
Enforcement action date: 2000-02-10 00:00:00.0
Enf. disposition status: Not reported
Enf. disp. status date: Not reported
Enforcement lead agency: State
Proposed penalty amount: Not reported
Final penalty amount: Not reported
Paid penalty amount: Not reported

Regulation violated: SR - 265.173(a)
Area of violation: Generators - General
Date violation determined: 1999-12-02 00:00:00.0
Date achieved compliance: 2000-06-12 00:00:00.0
Violation lead agency: State
Enforcement action: COMPLIANCE EVALUATION INSPECTION ON-SITE
Enforcement action date: 2000-02-10 00:00:00.0
Enf. disposition status: Not reported
Enf. disp. status date: Not reported
Enforcement lead agency: State
Proposed penalty amount: Not reported
Final penalty amount: Not reported
Paid penalty amount: Not reported

Regulation violated: SR - 265.31
Area of violation: Generators - General
Date violation determined: 1999-12-02 00:00:00.0
Date achieved compliance: 2000-06-12 00:00:00.0
Violation lead agency: State
Enforcement action: COMPLIANCE EVALUATION INSPECTION ON-SITE
Enforcement action date: 2000-06-12 00:00:00.0
Enf. disposition status: Not reported
Enf. disp. status date: Not reported
Enforcement lead agency: State
Proposed penalty amount: Not reported
Final penalty amount: 34000
Paid penalty amount: 34000

Regulation violated: SR - 265.31
Area of violation: Generators - General
Date violation determined: 1999-12-02 00:00:00.0
Date achieved compliance: 2000-06-12 00:00:00.0
Violation lead agency: State
Enforcement action: COMPLIANCE EVALUATION INSPECTION ON-SITE
Enforcement action date: 2000-01-18 00:00:00.0
Enf. disposition status: Not reported
Enf. disp. status date: Not reported
Enforcement lead agency: State
Proposed penalty amount: Not reported
Final penalty amount: Not reported
Paid penalty amount: Not reported

Regulation violated: SR - 265.174
Area of violation: Generators - General

Map ID
Direction
Distance
Elevation

MAP FINDINGS

Site

Database(s)

EDR ID Number
EPA ID Number

CUMMINS ENGINE COMPANY (Continued)

1000300115

Date violation determined: 1999-12-02 00:00:00.0
Date achieved compliance: 2000-06-12 00:00:00.0
Violation lead agency: State
Enforcement action: COMPLIANCE EVALUATION INSPECTION ON-SITE
Enforcement action date: 2000-02-10 00:00:00.0
Enf. disposition status: Not reported
Enf. disp. status date: Not reported
Enforcement lead agency: State
Proposed penalty amount: Not reported
Final penalty amount: Not reported
Paid penalty amount: Not reported

Regulation violated: SR - 262.20-23
Area of violation: Generators - General
Date violation determined: 1999-12-02 00:00:00.0
Date achieved compliance: 2000-06-12 00:00:00.0
Violation lead agency: State
Enforcement action: COMPLIANCE EVALUATION INSPECTION ON-SITE
Enforcement action date: 2000-02-10 00:00:00.0
Enf. disposition status: Not reported
Enf. disp. status date: Not reported
Enforcement lead agency: State
Proposed penalty amount: Not reported
Final penalty amount: Not reported
Paid penalty amount: Not reported

Regulation violated: SR - 262.20(g)
Area of violation: Generators - General
Date violation determined: 1999-12-02 00:00:00.0
Date achieved compliance: 2000-06-12 00:00:00.0
Violation lead agency: State
Enforcement action: COMPLIANCE EVALUATION INSPECTION ON-SITE
Enforcement action date: 2000-06-12 00:00:00.0
Enf. disposition status: Not reported
Enf. disp. status date: Not reported
Enforcement lead agency: State
Proposed penalty amount: Not reported
Final penalty amount: 34000
Paid penalty amount: 34000

Regulation violated: SR - 265.175(b)(5)
Area of violation: Generators - General
Date violation determined: 1999-12-02 00:00:00.0
Date achieved compliance: 2000-06-12 00:00:00.0
Violation lead agency: State
Enforcement action: COMPLIANCE EVALUATION INSPECTION ON-SITE
Enforcement action date: 2000-02-10 00:00:00.0
Enf. disposition status: Not reported
Enf. disp. status date: Not reported
Enforcement lead agency: State
Proposed penalty amount: Not reported
Final penalty amount: Not reported
Paid penalty amount: Not reported

Regulation violated: SR - 262.34(b)
Area of violation: Generators - General
Date violation determined: 1999-12-02 00:00:00.0

Map ID
Direction
Distance
Elevation

MAP FINDINGS

Site

Database(s)

EDR ID Number
EPA ID Number

CUMMINS ENGINE COMPANY (Continued)

1000300115

Date achieved compliance: 2000-06-12 00:00:00.0
Violation lead agency: State
Enforcement action: COMPLIANCE EVALUATION INSPECTION ON-SITE
Enforcement action date: 2000-06-12 00:00:00.0
Enf. disposition status: Not reported
Enf. disp. status date: Not reported
Enforcement lead agency: State
Proposed penalty amount: Not reported
Final penalty amount: 34000
Paid penalty amount: 34000

Regulation violated: SR - 265.173(c)
Area of violation: Generators - General
Date violation determined: 1999-12-02 00:00:00.0
Date achieved compliance: 2000-06-12 00:00:00.0
Violation lead agency: State
Enforcement action: COMPLIANCE EVALUATION INSPECTION ON-SITE
Enforcement action date: 2000-01-18 00:00:00.0
Enf. disposition status: Not reported
Enf. disp. status date: Not reported
Enforcement lead agency: State
Proposed penalty amount: Not reported
Final penalty amount: Not reported
Paid penalty amount: Not reported

Regulation violated: SR - 265.174
Area of violation: Generators - General
Date violation determined: 1999-12-02 00:00:00.0
Date achieved compliance: 2000-06-12 00:00:00.0
Violation lead agency: State
Enforcement action: COMPLIANCE EVALUATION INSPECTION ON-SITE
Enforcement action date: 2000-01-18 00:00:00.0
Enf. disposition status: Not reported
Enf. disp. status date: Not reported
Enforcement lead agency: State
Proposed penalty amount: Not reported
Final penalty amount: Not reported
Paid penalty amount: Not reported

Regulation violated: SR - 262.34(b)
Area of violation: Generators - General
Date violation determined: 1999-12-02 00:00:00.0
Date achieved compliance: 2000-06-12 00:00:00.0
Violation lead agency: State
Enforcement action: COMPLIANCE EVALUATION INSPECTION ON-SITE
Enforcement action date: 2000-01-18 00:00:00.0
Enf. disposition status: Not reported
Enf. disp. status date: Not reported
Enforcement lead agency: State
Proposed penalty amount: Not reported
Final penalty amount: Not reported
Paid penalty amount: Not reported

Regulation violated: SR - 262.34(a)(2)
Area of violation: Generators - General
Date violation determined: 1999-12-02 00:00:00.0
Date achieved compliance: 2000-06-12 00:00:00.0

Map ID
Direction
Distance
Elevation

MAP FINDINGS

Site

Database(s)

EDR ID Number
EPA ID Number

CUMMINS ENGINE COMPANY (Continued)

1000300115

Violation lead agency: State
Enforcement action: COMPLIANCE EVALUATION INSPECTION ON-SITE
Enforcement action date: 2000-01-18 00:00:00.0
Enf. disposition status: Not reported
Enf. disp. status date: Not reported
Enforcement lead agency: State
Proposed penalty amount: Not reported
Final penalty amount: Not reported
Paid penalty amount: Not reported

Regulation violated: SR - 265.52(d)
Area of violation: Generators - General
Date violation determined: 1999-12-02 00:00:00.0
Date achieved compliance: 2000-06-12 00:00:00.0
Violation lead agency: State
Enforcement action: COMPLIANCE EVALUATION INSPECTION ON-SITE
Enforcement action date: 2000-06-12 00:00:00.0
Enf. disposition status: Not reported
Enf. disp. status date: Not reported
Enforcement lead agency: State
Proposed penalty amount: Not reported
Final penalty amount: 34000
Paid penalty amount: 34000

Regulation violated: SR - 265.35
Area of violation: Generators - General
Date violation determined: 1999-12-02 00:00:00.0
Date achieved compliance: 2000-06-12 00:00:00.0
Violation lead agency: State
Enforcement action: COMPLIANCE EVALUATION INSPECTION ON-SITE
Enforcement action date: 2000-02-10 00:00:00.0
Enf. disposition status: Not reported
Enf. disp. status date: Not reported
Enforcement lead agency: State
Proposed penalty amount: Not reported
Final penalty amount: Not reported
Paid penalty amount: Not reported

Regulation violated: SR - 262.34(a)(2)
Area of violation: Generators - General
Date violation determined: 1999-12-02 00:00:00.0
Date achieved compliance: 2000-06-12 00:00:00.0
Violation lead agency: State
Enforcement action: COMPLIANCE EVALUATION INSPECTION ON-SITE
Enforcement action date: 2000-02-10 00:00:00.0
Enf. disposition status: Not reported
Enf. disp. status date: Not reported
Enforcement lead agency: State
Proposed penalty amount: Not reported
Final penalty amount: Not reported
Paid penalty amount: Not reported

Regulation violated: SR - 265.175
Area of violation: Generators - General
Date violation determined: 1999-12-02 00:00:00.0
Date achieved compliance: 2000-06-12 00:00:00.0
Violation lead agency: State

Map ID
Direction
Distance
Elevation

MAP FINDINGS

Site

Database(s)

EDR ID Number
EPA ID Number

CUMMINS ENGINE COMPANY (Continued)

1000300115

Enforcement action: COMPLIANCE EVALUATION INSPECTION ON-SITE
Enforcement action date: 2000-01-18 00:00:00.0
Enf. disposition status: Not reported
Enf. disp. status date: Not reported
Enforcement lead agency: State
Proposed penalty amount: Not reported
Final penalty amount: Not reported
Paid penalty amount: Not reported

Regulation violated: SR - 262.12(c)
Area of violation: Generators - General
Date violation determined: 1999-12-02 00:00:00.0
Date achieved compliance: 2000-06-12 00:00:00.0
Violation lead agency: State
Enforcement action: COMPLIANCE EVALUATION INSPECTION ON-SITE
Enforcement action date: 2000-06-12 00:00:00.0
Enf. disposition status: Not reported
Enf. disp. status date: Not reported
Enforcement lead agency: State
Proposed penalty amount: Not reported
Final penalty amount: 34000
Paid penalty amount: 34000

Regulation violated: SR - 265.175
Area of violation: Generators - General
Date violation determined: 1999-12-02 00:00:00.0
Date achieved compliance: 2000-06-12 00:00:00.0
Violation lead agency: State
Enforcement action: COMPLIANCE EVALUATION INSPECTION ON-SITE
Enforcement action date: 2000-02-10 00:00:00.0
Enf. disposition status: Not reported
Enf. disp. status date: Not reported
Enforcement lead agency: State
Proposed penalty amount: Not reported
Final penalty amount: Not reported
Paid penalty amount: Not reported

Regulation violated: SR - 268.7(a)(2)
Area of violation: Generators - General
Date violation determined: 1999-12-02 00:00:00.0
Date achieved compliance: 2000-06-12 00:00:00.0
Violation lead agency: State
Enforcement action: COMPLIANCE EVALUATION INSPECTION ON-SITE
Enforcement action date: 2000-06-12 00:00:00.0
Enf. disposition status: Not reported
Enf. disp. status date: Not reported
Enforcement lead agency: State
Proposed penalty amount: Not reported
Final penalty amount: 34000
Paid penalty amount: 34000

Regulation violated: SR - 262.34(c)(1)(ii)
Area of violation: Generators - General
Date violation determined: 1999-12-02 00:00:00.0
Date achieved compliance: 2000-06-12 00:00:00.0
Violation lead agency: State
Enforcement action: COMPLIANCE EVALUATION INSPECTION ON-SITE

Map ID
Direction
Distance
Elevation

MAP FINDINGS

Site

Database(s)

EDR ID Number
EPA ID Number

CUMMINS ENGINE COMPANY (Continued)

1000300115

Enforcement action date: 2000-01-18 00:00:00.0
Enf. disposition status: Not reported
Enf. disp. status date: Not reported
Enforcement lead agency: State
Proposed penalty amount: Not reported
Final penalty amount: Not reported
Paid penalty amount: Not reported

Regulation violated: SR - 265.173(d)
Area of violation: Generators - General
Date violation determined: 1999-12-02 00:00:00.0
Date achieved compliance: 2000-06-12 00:00:00.0
Violation lead agency: State
Enforcement action: COMPLIANCE EVALUATION INSPECTION ON-SITE
Enforcement action date: 2000-01-18 00:00:00.0
Enf. disposition status: Not reported
Enf. disp. status date: Not reported
Enforcement lead agency: State
Proposed penalty amount: Not reported
Final penalty amount: Not reported
Paid penalty amount: Not reported

Regulation violated: SR - 265.173(d)
Area of violation: Generators - General
Date violation determined: 1999-12-02 00:00:00.0
Date achieved compliance: 2000-06-12 00:00:00.0
Violation lead agency: State
Enforcement action: COMPLIANCE EVALUATION INSPECTION ON-SITE
Enforcement action date: 2000-02-10 00:00:00.0
Enf. disposition status: Not reported
Enf. disp. status date: Not reported
Enforcement lead agency: State
Proposed penalty amount: Not reported
Final penalty amount: Not reported
Paid penalty amount: Not reported

Regulation violated: SR - 265.173(c)
Area of violation: Generators - General
Date violation determined: 1999-12-02 00:00:00.0
Date achieved compliance: 2000-06-12 00:00:00.0
Violation lead agency: State
Enforcement action: COMPLIANCE EVALUATION INSPECTION ON-SITE
Enforcement action date: 2000-02-10 00:00:00.0
Enf. disposition status: Not reported
Enf. disp. status date: Not reported
Enforcement lead agency: State
Proposed penalty amount: Not reported
Final penalty amount: Not reported
Paid penalty amount: Not reported

Regulation violated: SR - 262.20(g)
Area of violation: Generators - General
Date violation determined: 1999-12-02 00:00:00.0
Date achieved compliance: 2000-06-12 00:00:00.0
Violation lead agency: State
Enforcement action: COMPLIANCE EVALUATION INSPECTION ON-SITE
Enforcement action date: 2000-02-10 00:00:00.0

Map ID
Direction
Distance
Elevation

MAP FINDINGS

Site

Database(s)

EDR ID Number
EPA ID Number

CUMMINS ENGINE COMPANY (Continued)

1000300115

Enf. disposition status: Not reported
Enf. disp. status date: Not reported
Enforcement lead agency: State
Proposed penalty amount: Not reported
Final penalty amount: Not reported
Paid penalty amount: Not reported

Regulation violated: SR - 265.52(d)
Area of violation: Generators - General
Date violation determined: 1999-12-02 00:00:00.0
Date achieved compliance: 2000-06-12 00:00:00.0
Violation lead agency: State
Enforcement action: COMPLIANCE EVALUATION INSPECTION ON-SITE
Enforcement action date: 2000-01-18 00:00:00.0
Enf. disposition status: Not reported
Enf. disp. status date: Not reported
Enforcement lead agency: State
Proposed penalty amount: Not reported
Final penalty amount: Not reported
Paid penalty amount: Not reported

Regulation violated: SR - 265.173(d)
Area of violation: Generators - General
Date violation determined: 1999-12-02 00:00:00.0
Date achieved compliance: 2000-06-12 00:00:00.0
Violation lead agency: State
Enforcement action: COMPLIANCE EVALUATION INSPECTION ON-SITE
Enforcement action date: 2000-06-12 00:00:00.0
Enf. disposition status: Not reported
Enf. disp. status date: Not reported
Enforcement lead agency: State
Proposed penalty amount: Not reported
Final penalty amount: 34000
Paid penalty amount: 34000

Regulation violated: SR - 265.173(a)
Area of violation: Generators - General
Date violation determined: 1999-12-02 00:00:00.0
Date achieved compliance: 2000-06-12 00:00:00.0
Violation lead agency: State
Enforcement action: COMPLIANCE EVALUATION INSPECTION ON-SITE
Enforcement action date: 2000-06-12 00:00:00.0
Enf. disposition status: Not reported
Enf. disp. status date: Not reported
Enforcement lead agency: State
Proposed penalty amount: Not reported
Final penalty amount: 34000
Paid penalty amount: 34000

Regulation violated: SR - 265.175(b)(5)
Area of violation: Generators - General
Date violation determined: 1999-12-02 00:00:00.0
Date achieved compliance: 2000-06-12 00:00:00.0
Violation lead agency: State
Enforcement action: COMPLIANCE EVALUATION INSPECTION ON-SITE
Enforcement action date: 2000-06-12 00:00:00.0
Enf. disposition status: Not reported

Map ID
Direction
Distance
Elevation

MAP FINDINGS

Site

Database(s)

EDR ID Number
EPA ID Number

CUMMINS ENGINE COMPANY (Continued)

1000300115

Enf. disp. status date: Not reported
Enforcement lead agency: State
Proposed penalty amount: Not reported
Final penalty amount: 34000
Paid penalty amount: 34000

Regulation violated: SR - 268.7(a)(2)
Area of violation: Generators - General
Date violation determined: 1999-12-02 00:00:00.0
Date achieved compliance: 2000-06-12 00:00:00.0
Violation lead agency: State
Enforcement action: COMPLIANCE EVALUATION INSPECTION ON-SITE
Enforcement action date: 2000-01-18 00:00:00.0
Enf. disposition status: Not reported
Enf. disp. status date: Not reported
Enforcement lead agency: State
Proposed penalty amount: Not reported
Final penalty amount: Not reported
Paid penalty amount: Not reported

Regulation violated: SR - 262.34(b)
Area of violation: Generators - General
Date violation determined: 1999-12-02 00:00:00.0
Date achieved compliance: 2000-06-12 00:00:00.0
Violation lead agency: State
Enforcement action: COMPLIANCE EVALUATION INSPECTION ON-SITE
Enforcement action date: 2000-02-10 00:00:00.0
Enf. disposition status: Not reported
Enf. disp. status date: Not reported
Enforcement lead agency: State
Proposed penalty amount: Not reported
Final penalty amount: Not reported
Paid penalty amount: Not reported

Regulation violated: SR - 262.12(c)
Area of violation: Generators - General
Date violation determined: 1999-12-02 00:00:00.0
Date achieved compliance: 2000-06-12 00:00:00.0
Violation lead agency: State
Enforcement action: COMPLIANCE EVALUATION INSPECTION ON-SITE
Enforcement action date: 2000-01-18 00:00:00.0
Enf. disposition status: Not reported
Enf. disp. status date: Not reported
Enforcement lead agency: State
Proposed penalty amount: Not reported
Final penalty amount: Not reported
Paid penalty amount: Not reported

Regulation violated: SR - 262.20-23
Area of violation: Generators - General
Date violation determined: 1999-12-02 00:00:00.0
Date achieved compliance: 2000-06-12 00:00:00.0
Violation lead agency: State
Enforcement action: COMPLIANCE EVALUATION INSPECTION ON-SITE
Enforcement action date: 2000-06-12 00:00:00.0
Enf. disposition status: Not reported
Enf. disp. status date: Not reported

Map ID
Direction
Distance
Elevation

MAP FINDINGS

Site

Database(s)

EDR ID Number
EPA ID Number

CUMMINS ENGINE COMPANY (Continued)

1000300115

Enforcement lead agency: State
Proposed penalty amount: Not reported
Final penalty amount: 34000
Paid penalty amount: 34000

Regulation violated: SR - 265.173(a)
Area of violation: Generators - General
Date violation determined: 1994-03-14 00:00:00.0
Date achieved compliance: 1994-05-11 00:00:00.0
Violation lead agency: State
Enforcement action: COMPLIANCE SCHEDULE EVALUATION
Enforcement action date: 1994-05-11 00:00:00.0
Enf. disposition status: Not reported
Enf. disp. status date: Not reported
Enforcement lead agency: State
Proposed penalty amount: Not reported
Final penalty amount: Not reported
Paid penalty amount: Not reported

Regulation violated: SR - 265.37 & 265.52(c)
Area of violation: Generators - General
Date violation determined: 1994-03-14 00:00:00.0
Date achieved compliance: 1994-05-11 00:00:00.0
Violation lead agency: State
Enforcement action: COMPLIANCE SCHEDULE EVALUATION
Enforcement action date: 1994-05-11 00:00:00.0
Enf. disposition status: Not reported
Enf. disp. status date: Not reported
Enforcement lead agency: State
Proposed penalty amount: Not reported
Final penalty amount: Not reported
Paid penalty amount: Not reported

Regulation violated: SR - 265.173(a)
Area of violation: Generators - General
Date violation determined: 1994-03-14 00:00:00.0
Date achieved compliance: 1994-05-11 00:00:00.0
Violation lead agency: State
Enforcement action: COMPLIANCE SCHEDULE EVALUATION
Enforcement action date: 1994-03-31 00:00:00.0
Enf. disposition status: Not reported
Enf. disp. status date: Not reported
Enforcement lead agency: State
Proposed penalty amount: Not reported
Final penalty amount: Not reported
Paid penalty amount: Not reported

Regulation violated: SR - 265.173(a)
Area of violation: Generators - General
Date violation determined: 1994-03-14 00:00:00.0
Date achieved compliance: 1994-05-11 00:00:00.0
Violation lead agency: State
Enforcement action: COMPLIANCE SCHEDULE EVALUATION
Enforcement action date: 1994-05-09 00:00:00.0
Enf. disposition status: Not reported
Enf. disp. status date: Not reported
Enforcement lead agency: State

Map ID
Direction
Distance
Elevation

MAP FINDINGS

Site

Database(s)

EDR ID Number
EPA ID Number

CUMMINS ENGINE COMPANY (Continued)

1000300115

Proposed penalty amount: Not reported
Final penalty amount: Not reported
Paid penalty amount: Not reported

Regulation violated: SR - 265.37 & 265.52(c)
Area of violation: Generators - General
Date violation determined: 1994-03-14 00:00:00.0
Date achieved compliance: 1994-05-11 00:00:00.0
Violation lead agency: State
Enforcement action: COMPLIANCE SCHEDULE EVALUATION
Enforcement action date: 1994-05-09 00:00:00.0
Enf. disposition status: Not reported
Enf. disp. status date: Not reported
Enforcement lead agency: State
Proposed penalty amount: Not reported
Final penalty amount: Not reported
Paid penalty amount: Not reported

Regulation violated: SR - 265.37 & 265.52(c)
Area of violation: Generators - General
Date violation determined: 1994-03-14 00:00:00.0
Date achieved compliance: 1994-05-11 00:00:00.0
Violation lead agency: State
Enforcement action: COMPLIANCE SCHEDULE EVALUATION
Enforcement action date: 1994-03-31 00:00:00.0
Enf. disposition status: Not reported
Enf. disp. status date: Not reported
Enforcement lead agency: State
Proposed penalty amount: Not reported
Final penalty amount: Not reported
Paid penalty amount: Not reported

Regulation violated: SR - 265.173(a)
Area of violation: Generators - General
Date violation determined: 1994-01-28 00:00:00.0
Date achieved compliance: 1994-05-11 00:00:00.0
Violation lead agency: State
Enforcement action: COMPLIANCE EVALUATION INSPECTION ON-SITE
Enforcement action date: 1994-03-09 00:00:00.0
Enf. disposition status: Not reported
Enf. disp. status date: Not reported
Enforcement lead agency: State
Proposed penalty amount: Not reported
Final penalty amount: Not reported
Paid penalty amount: Not reported

Regulation violated: SR - 173(c)
Area of violation: Generators - General
Date violation determined: 1994-01-28 00:00:00.0
Date achieved compliance: 1994-05-11 00:00:00.0
Violation lead agency: State
Enforcement action: COMPLIANCE EVALUATION INSPECTION ON-SITE
Enforcement action date: 1994-03-09 00:00:00.0
Enf. disposition status: Not reported
Enf. disp. status date: Not reported
Enforcement lead agency: State
Proposed penalty amount: Not reported

Map ID
Direction
Distance
Elevation

MAP FINDINGS

Site

Database(s)

EDR ID Number
EPA ID Number

CUMMINS ENGINE COMPANY (Continued)

1000300115

Final penalty amount: Not reported
Paid penalty amount: Not reported

Regulation violated: SR - 265.16
Area of violation: Generators - General
Date violation determined: 1994-01-28 00:00:00.0
Date achieved compliance: 1994-05-11 00:00:00.0
Violation lead agency: State
Enforcement action: COMPLIANCE EVALUATION INSPECTION ON-SITE
Enforcement action date: 1994-03-09 00:00:00.0
Enf. disposition status: Not reported
Enf. disp. status date: Not reported
Enforcement lead agency: State
Proposed penalty amount: Not reported
Final penalty amount: Not reported
Paid penalty amount: Not reported

Regulation violated: SR - 262.34(c)(1)
Area of violation: Generators - General
Date violation determined: 1994-01-28 00:00:00.0
Date achieved compliance: 1994-05-11 00:00:00.0
Violation lead agency: State
Enforcement action: COMPLIANCE EVALUATION INSPECTION ON-SITE
Enforcement action date: 1994-03-09 00:00:00.0
Enf. disposition status: Not reported
Enf. disp. status date: Not reported
Enforcement lead agency: State
Proposed penalty amount: Not reported
Final penalty amount: Not reported
Paid penalty amount: Not reported

Regulation violated: Not reported
Area of violation: Generators - General
Date violation determined: 1985-01-30 00:00:00.0
Date achieved compliance: 1985-03-06 00:00:00.0
Violation lead agency: State
Enforcement action: COMPLIANCE EVALUATION INSPECTION ON-SITE
Enforcement action date: 1985-02-06 00:00:00.0
Enf. disposition status: Not reported
Enf. disp. status date: Not reported
Enforcement lead agency: State
Proposed penalty amount: Not reported
Final penalty amount: Not reported
Paid penalty amount: Not reported

Evaluation Action Summary:
Evaluation date: 1999-12-02 00:00:00.0
Evaluation: FINAL 3008(A) COMPLIANCE ORDER
Area of violation: Generators - General
Date achieved compliance: 2000-06-12 00:00:00.0
Evaluation lead agency: State

Evaluation date: 1999-12-02 00:00:00.0
Evaluation: WRITTEN INFORMAL
Area of violation: Generators - General
Date achieved compliance: 2000-06-12 00:00:00.0
Evaluation lead agency: State

Map ID
Direction
Distance
Elevation

MAP FINDINGS

Site

Database(s)

EDR ID Number
EPA ID Number

CUMMINS ENGINE COMPANY (Continued)

1000300115

Evaluation date: 1994-03-14 00:00:00.0
Evaluation: WRITTEN INFORMAL
Area of violation: Generators - General
Date achieved compliance: 1994-05-11 00:00:00.0
Evaluation lead agency: State

Evaluation date: 1985-01-30 00:00:00.0
Evaluation: WRITTEN INFORMAL
Area of violation: Generators - General
Date achieved compliance: 1985-03-06 00:00:00.0
Evaluation lead agency: State

NY MANIFEST:

Name: CUMMINS ENGINE CO
Address: 4500 LEEDS AVE STE 106
City,State,Zip: CHARLESTON, SC 29405
Country: USA
EPA ID: SCD062702196
Facility Status: Not reported
Location Address 1: 4500 LEEDS AVE SUITE 102
Code: BP
Location Address 2: Not reported
Total Tanks: Not reported
Location City: CHARLESTON
Location State: SC
Location Zip: 29405
Location Zip 4: Not reported

NY MANIFEST:

EPAID: SCD062702196
Mailing Name: CUMMINS ENGINE CO
Mailing Contact: NORMAN HACKERMAN
Mailing Address 1: 4500 LEEDS AVE SUITE 102
Mailing Address 2: Not reported
Mailing City: CHARLESTON
Mailing State: SC
Mailing Zip: 29405
Mailing Zip 4: Not reported
Mailing Country: USA
Mailing Phone: 8437451680

NY MANIFEST:

Document ID: NYG1288368
Manifest Status: Not reported
seq: 01
Year: 1999
Trans1 State ID: ITMA1250A
Trans2 State ID: Not reported
Generator Ship Date: 09/02/1999
Trans1 Recv Date: 09/02/1999
Trans2 Recv Date: Not reported
TSD Site Recv Date: 09/09/1999
Part A Recv Date: Not reported
Part B Recv Date: Not reported
Generator EPA ID: SCD062702196
Trans1 EPA ID: ALD067138891
Trans2 EPA ID: Not reported
TSDF ID 1: NYD049836679

Map ID
Direction
Distance
Elevation

MAP FINDINGS

Site

Database(s)

EDR ID Number
EPA ID Number

CUMMINS ENGINE COMPANY (Continued)

1000300115

TSDF ID 2: Not reported
Manifest Tracking Number: Not reported
Import Indicator: Not reported
Export Indicator: Not reported
Discr Quantity Indicator: Not reported
Discr Type Indicator: Not reported
Discr Residue Indicator: Not reported
Discr Partial Reject Indicator: Not reported
Discr Full Reject Indicator: Not reported
Manifest Ref Number: Not reported
Alt Facility RCRA ID: Not reported
Alt Facility Sign Date: Not reported
MGMT Method Type Code: Not reported
Waste Code: D008 - LEAD 5.0 MG/L TCLP
Waste Code: Not reported
Waste Code: Not reported
Waste Code: Not reported
Waste Code: Not reported
Waste Code: Not reported
Quantity: 09960
Units: P - Pounds
Number of Containers: 001
Container Type: CM - Metal boxes, cases, roll-offs
Handling Method: L Landfill.
Specific Gravity: 01.00

398
NNW
1/4-1/2
0.292 mi.
1541 ft.

BUNCH LEASING CO INC
6841 BULLDOG DR
CHARLESTON, SC

SC LUST U004017911
SC UST N/A

Actual:
57 ft.
Focus Map:
1

LUST:
Name: BUNCH LEASING CO INC
Address: 6841 BULLDOG DR
City,State,Zip: CHARLESTON, SC 29411-0207
Release Number: 1
Facility ID: 01606
Release Status Number: Not reported
Substance: PETRO
Tank Owner Company Name: BUNCH LEASING CO INC
Tank Owner Last Name: Not reported
Tank Owner First name: Not reported
NFA Date: 04/03/2007
Tank Owner City: Not reported
Confirmed Date: Not reported
Release Date: 12/29/1989
EID: Not reported
Local Facility District: Not reported
SCRBCA Class Number: Not reported
Release Fin Type Code: Not reported
Qualified: Not reported
Release Source: Not reported
Local Fac Last Name: Not reported
Local Fac First Name: Not reported
User Name: BRINEYSM
Cleanup Initiated Date: 10/11/1991

Map ID
Direction
Distance
Elevation

MAP FINDINGS

Site

Database(s)

EDR ID Number
EPA ID Number

BUNCH LEASING CO INC (Continued)

U004017911

Prefix: Not reported
Total Score: 1

LUST:

Release Date: 12/29/1989
Cleanup Complete Date: 03/19/2007
Depth to Ground Water: 2
Ground Water Flow Direction: S
Release Number: 1
Confirmed date: 10/11/1991
RP Name: BUNCH LEASING CO INC
RP Address: 6841 BULLDOG DR
RP City: CHARLESTON
RP State: SC
RP Zip: 29411-0207
SCRBCA Class Code: CLASS2BB
Project Manager: BRINEY, STEPHANIE M
Release Fin Type Code: DS

UST:

Name: BUNCH LEASING CO INC
Address: 6841 BULLDOG DR
City: CHARLESTON
Facility ID: 01606
Permit: N 01606
Owner: BUNCH LEASING CO INC
Owner Address: 6841 BULLDOG DR
Owner City, st, zip: CHARLESTON SC 29411-0207
Owner Phone: -

Tank ID: 1
Status: Abandoned
Capacity: 4000
Product: Gasoline
Calcage: Not reported

Name: BUNCH LEASING CO INC
Address: 6841 BULLDOG DR
City: CHARLESTON

Tank ID: 2
Status: Abandoned
Capacity: 4000
Product: Diesel fuel
Calcage: Not reported

Name: BUNCH LEASING CO INC
Address: 6841 BULLDOG DR
City: CHARLESTON

Tank ID: 3
Status: Abandoned
Capacity: 4000
Product: Diesel fuel
Calcage: Not reported

Map ID
Direction
Distance
Elevation

MAP FINDINGS

Site

Database(s)

EDR ID Number
EPA ID Number

399 **FORMER CLAWSONS BAKERY**
East **4639 RIVERS AVE**
1/4-1/2 **NORTH CHARLESTON, SC**
0.298 mi.
1571 ft.

SC LUST **U003521377**
SC UST **N/A**
SC GWCI

Actual:
28 ft.

Focus Map:
8

LUST:
Name: FORMER CLAWSONS BAKERY
Address: 4639 RIVERS AVE
City,State,Zip: NORTH CHARLESTON, SC 29405-6643
Release Number: 1
Facility ID: 15576
Release Status Number: 1
Substance: PETRO
Tank Owner Company Name: 7 MILE STATION DENNIS O'NE
Tank Owner Last Name: 7 MILE STATION DENNIS O'NEILL
Tank Owner First name: Not reported
NFA Date: Not reported
Tank Owner City: MT PLEASANT
Confirmed Date: 08/13/1993
Release Date: 06/30/1993
EID: 1786095
Local Facility District: Charleston EQC Office
SCRBCA Class Number: 3BF
Release Fin Type Code: DS
Qualified: Y
Release Source: UST
Local Fac Last Name: FORMER CLAWSONS BAKERY
Local Fac First Name: Not reported
User Name: HEINZECW
Cleanup Initiated Date: 08/13/1993
Prefix: N
Total Score: 1

LUST:
Release Date: 06/30/1993
Cleanup Complete Date: Not reported
Depth to Ground Water: 6.740
Ground Water Flow Direction: N
Release Number: 1
Confirmed date: 08/13/1993
RP Name: FORMER CLAWSON'S BAKERY
RP Address: 2280 DEERFIELD DR STE 201
RP City: FORT MILL
RP State: SC
RP Zip: 29715
SCRBCA Class Code: CLASS3BF
Project Manager: SHRADER, ART A
Release Fin Type Code: DS

UST:
Name: FORMER CLAWSONS BAKERY
Address: 4639 RIVERS AVE
City: NORTH CHARLESTON
Facility ID: 15576
Permit: N 15576
Owner: 7 MILE STATION DENNIS O NEILL
Owner Address: PO BOX 160

Map ID
Direction
Distance
Elevation

MAP FINDINGS

Site

Database(s)

EDR ID Number
EPA ID Number

FORMER CLAWSONS BAKERY (Continued)

U003521377

Owner City, st, zip: MT PLEASANT SC 29465
Owner Phone: 843-884-9494

Tank ID: 1
Status: Abandoned
Capacity: 4000
Product: Gasoline
Calcage: 25

Name: FORMER CLAWSONS BAKERY
Address: 4639 RIVERS AVE
City: NORTH CHARLESTON

Tank ID: 2
Status: Abandoned
Capacity: 4000
Product: Gasoline
Calcage: 25

SC GWIC:

Bureau: BLWM
EAP ID: Not reported
Solid Waste Permit #: Not reported
Bureau of Land & Waste Management File #: Not reported
Permit Number: 15576
WPC Permit: Not reported
Program: DUST
Contamination: PETRO
Petroleum Products: True
Volatile Organic Compounds: False
Metals: False
Nitrates or Potential to Nitrate: False
Pesticides & Herbicides: False
Polychlorinated Biphenyls: False
Base, Neutral, & Acid Extractables: False
Phenols: False
Radionuclides Over Max Contaminant Levels: False
Sources Not In Other Categories: False
Source: UST
Underground Storage Tanks: True
Pits, Ponds, & Lagoons: False
Spills & Leaks: False
Landfills: False
Aboveground Storage Tank: False
Spray Irrigation: False
Single-Event Spill: False
Unpermitted Disposal: False
Septic Tank/Tile Field: False
Substances Not In Other Categories: False
Sources of Contamination Undetermined: False
Assessment: No
Monitoring: Yes
Remediation: No
Surface Impact: No
Drinking Water Well Impact: No
Remarks: Site ID # 15576. RBCA Classification 3BF5. Inactive.

Map ID
Direction
Distance
Elevation

MAP FINDINGS

Site

Database(s)

EDR ID Number
EPA ID Number

400
SSW
1/4-1/2
0.304 mi.
1604 ft.

YELLOW TRANSPORTATION INC
3100 PACIFIC AVE
CHARLESTON, SC

SC LUST U004018199
SC UST N/A
SC Financial Assurance

Actual:
32 ft.
Focus Map:
12

LUST:
Name: YELLOW TRANSPORTATION INC
Address: 3100 PACIFIC AVE
City,State,Zip: CHARLESTON, SC 29415
Release Number: 1
Facility ID: 01792
Release Status Number: Not reported
Substance: PETRO
Tank Owner Company Name: YELLOW TRANSPORTATION I
Tank Owner Last Name: Not reported
Tank Owner First name: Not reported
NFA Date: 11/02/2010
Tank Owner City: Not reported
Confirmed Date: Not reported
Release Date: 09/09/1997
EID: Not reported
Local Facility District: Not reported
SCRBCA Class Number: Not reported
Release Fin Type Code: Not reported
Qualified: Not reported
Release Source: Not reported
Local Fac Last Name: Not reported
Local Fac First Name: Not reported
User Name: SHRADEAA
Cleanup Initiated Date: 10/16/1997
Prefix: Not reported
Total Score: 1

LUST:
Release Date: 09/09/1997
Cleanup Complete Date: 11/02/2010
Depth to Ground Water: 2.560
Ground Water Flow Direction: W
Release Number: 1
Confirmed date: 10/16/1997
RP Name: YELLOW TRANSPORTATION INC
RP Address: 10990 ROE AVE
RP City: OVERLAND PARK
RP State: KS
RP Zip: 66211
SCRBCA Class Code: CLASS3BF
Project Manager: SHRADER, ART A
Release Fin Type Code: W25

UST:
Name: YELLOW TRANSPORTATION INC
Address: 3100 PACIFIC AVE
City: CHARLESTON
Facility ID: 01792
Permit: N 01792
Owner: YELLOW TRANSPORTATION INC
Owner Address: 10990 ROE AVE

Map ID
Direction
Distance
Elevation

MAP FINDINGS

Site

Database(s)

EDR ID Number
EPA ID Number

YELLOW TRANSPORTATION INC (Continued)

U004018199

Owner City, st, zip: OVERLAND PARK KS 66211
Owner Phone: 915-345-3000

Tank ID: 1
Status: Abandoned
Capacity: 10000
Product: Diesel fuel
Calcage: 10

SC Financial Assurance 3:

Name: YELLOW TRANSPORTATION INC
Address: 3100 PACIFIC AVE
City,State,Zip: CHARLESTON, SC 29415
Owner Name: YELLOW TRANSPORTATION INC
Owner Address: 10990 ROE AVE
Owner City: OVERLAND PARK
Owner State: KS
Owner Zip: 66211
Mechanism: None
Date Expired: Not reported
Bill: 0

401
West
1/4-1/2
0.304 mi.
1607 ft.

ADS RAO LLC DBA VGO #22
2314 ASHLEY RIVER RD
CHARLESTON, SC

SC LUST U003619528
SC UST N/A
SC Financial Assurance

Actual:
19 ft.
Focus Map:
15

LUST:
Name: ADS RAO LLC DBA VGO #22
Address: 2314 ASHLEY RIVER RD
City,State,Zip: CHARLESTON, SC 29414-4752
Release Number: 1
Facility ID: 10912
Release Status Number: 1
Substance: PETRO
Tank Owner Company Name: PATEL, DHRUVINKUMAR
Tank Owner Last Name: LIL CRICKET FOOD STORES
Tank Owner First name: Not reported
NFA Date: 09/30/2003
Tank Owner City: SPARTANBURG
Confirmed Date: 10/21/2013
Release Date: 12/28/1988
EID: 96297449
Local Facility District: Charleston EQC Office
SCRBCA Class Number: 3BF
Release Fin Type Code: WS
Qualified: Y
Release Source: UST
Local Fac Last Name: CRICKET 3865
Local Fac First Name: Not reported
User Name: MAXWELSR
Cleanup Initiated Date: 12/28/1988
Prefix: P
Total Score: 3

LUST:
Release Date: 12/28/1988

Map ID
Direction
Distance
Elevation

MAP FINDINGS

Site

Database(s)

EDR ID Number
EPA ID Number

ADS RAO LLC DBA VGO #22 (Continued)

U003619528

Cleanup Complete Date: 07/11/2003
Depth to Ground Water: 6.610
Ground Water Flow Direction: SW
Release Number: 1
Confirmed date: 12/28/1988
RP Name: TOC RETAIL INC
RP Address: 2467 WINDY HILL RD
RP City: MARIETTA
RP State: GA
RP Zip: 30067
SCRBCA Class Code: CLASS3BF
Project Manager: MAXWELL, STEPHEN R
Release Fin Type Code: WS

Name: ADS RAO LLC DBA VGO #22
Address: 2314 ASHLEY RIVER RD
City,State,Zip: CHARLESTON, SC 29414-4752
Release Number: 2
Facility ID: 10912
Release Status Number: 1
Substance: PETROL
Tank Owner Company Name: PATEL, DHARUVINKUMAR
Tank Owner Last Name: LIL CRICKET FOOD STORES
Tank Owner First name: Not reported
NFA Date: Not reported
Tank Owner City: SPARTANBURG
Confirmed Date: 10/21/2013
Release Date: 09/27/2013
EID: 96297449
Local Facility District: Charleston EQC Office
SCRBCA Class Number: 3BF
Release Fin Type Code: WS
Qualified: Y
Release Source: UST
Local Fac Last Name: CRICKET 3865
Local Fac First Name: Not reported
User Name: BROWELJD
Cleanup Initiated Date: 10/21/2013
Prefix: P
Total Score: 1

LUST:

Release Date: 12/28/1988
Cleanup Complete Date: 07/11/2003
Depth to Ground Water: 6.610
Ground Water Flow Direction: SW
Release Number: 1
Confirmed date: 12/28/1988
RP Name: TOC RETAIL INC
RP Address: 2467 WINDY HILL RD
RP City: MARIETTA
RP State: GA
RP Zip: 30067
SCRBCA Class Code: CLASS3BF
Project Manager: MAXWELL, STEPHEN R
Release Fin Type Code: WS

Map ID
Direction
Distance
Elevation

MAP FINDINGS

Site

Database(s)

EDR ID Number
EPA ID Number

ADS RAO LLC DBA VGO #22 (Continued)

U003619528

UST:

Name: ADS RAO LLC DBA VGO #22
Address: 2314 ASHLEY RIVER RD
City: CHARLESTON
Facility ID: 10912
Permit: P 10912
Owner: PATEL, DHARUVINKUMAR
Owner Address: 5204 MERIDIAN RIVER RUN
Owner City, st, zip: SPARTANBURG SC 29301
Owner Phone: 864-205-9437

Tank ID: 1
Status: **Currently in Use**
Capacity: 10000
Product: Gasoline Plus
Calcage: 0

Name: ADS RAO LLC DBA VGO #22
Address: 2314 ASHLEY RIVER RD
City: CHARLESTON

Tank ID: 2
Status: **Currently in Use**
Capacity: 10000
Product: Gasoline RUL
Calcage: 0

Name: ADS RAO LLC DBA VGO #22
Address: 2314 ASHLEY RIVER RD
City: CHARLESTON

Tank ID: 3
Status: **Currently in Use**
Capacity: 10000
Product: Gasoline Super/Prem
Calcage: 0

Name: ADS RAO LLC DBA VGO #22
Address: 2314 ASHLEY RIVER RD
City: CHARLESTON

Tank ID: 4
Status: **Currently in Use**
Capacity: 6000
Product: Diesel fuel
Calcage: 0

SC Financial Assurance 3:

Name: ADS RAO LLC DBA VGO #22
Address: 2314 ASHLEY RIVER RD
City,State,Zip: CHARLESTON, SC 29414-4752
Owner Name: PATEL, DHARUVINKUMAR
Owner Address: 5204 MERIDIAN RIVER RUN
Owner City: SPARTANBURG
Owner State: SC
Owner Zip: 29301

Map ID
Direction
Distance
Elevation

MAP FINDINGS

Site

Database(s)

EDR ID Number
EPA ID Number

ADS RAO LLC DBA VGO #22 (Continued)

U003619528

Mechanism: Guarantee
Date Expired: 5/1/2020
Bill: 4

402
SE
1/4-1/2
0.306 mi.
1614 ft.

BELK
2060 SAM RITTENBURG BLVD
CHARLESTON, SC

SC LUST
SC UST
SC Financial Assurance
SC GWCI

U001013322
N/A

Actual:
17 ft.
Focus Map:
23

LUST:
Name: BELK
Address: 2060 SAM RITTENBURG BLVD
City,State,Zip: CHARLESTON, SC 29407-4696
Release Number: 1
Facility ID: 01634
Release Status Number: Not reported
Substance: PETRO
Tank Owner Company Name: BELK
Tank Owner Last Name: Not reported
Tank Owner First name: Not reported
NFA Date: 03/03/2009
Tank Owner City: Not reported
Confirmed Date: Not reported
Release Date: 10/08/1999
EID: Not reported
Local Facility District: Not reported
SCRBCA Class Number: Not reported
Release Fin Type Code: Not reported
Qualified: Not reported
Release Source: Not reported
Local Fac Last Name: Not reported
Local Fac First Name: Not reported
User Name: SHRADEAA
Cleanup Initiated Date: 10/12/1999
Prefix: Not reported
Total Score: 1

LUST:
Release Date: 10/08/1999
Cleanup Complete Date: 03/03/2009
Depth to Ground Water: 5.599
Ground Water Flow Direction: Not reported
Release Number: 1
Confirmed date: 10/12/1999
RP Name: BELK
RP Address: 2060 SAM RITTENBURG BLVD
RP City: CHARLESTON
RP State: SC
RP Zip: 29407-4696
SCRBCA Class Code: CLASS3BF
Project Manager: SHRADER, ART A
Release Fin Type Code: W25

UST:
Name: BELK
Address: 2060 SAM RITTENBERG BLVD

Map ID
Direction
Distance
Elevation

MAP FINDINGS

Site

Database(s)

EDR ID Number
EPA ID Number

BELK (Continued)

U001013322

City: CHARLESTON
Facility ID: 01634
Permit: N 01634
Owner: BELK
Owner Address: 2060 SAM RITTENBERG BLVD
Owner City, st, zip: CHARLESTON SC 29407-4696
Owner Phone: 803-571-5420

Tank ID: 1
Status: Abandoned
Capacity: 550
Product: Diesel fuel
Calcage: 25

SC Financial Assurance 3:

Name: BELK
Address: 2060 SAM RITTENBERG BLVD
City,State,Zip: CHARLESTON, SC 29407-4696
Owner Name: BELK
Owner Address: 2060 SAM RITTENBERG BLVD
Owner City: CHARLESTON
Owner State: SC
Owner Zip: 29407-4696
Mechanism: Self Insurance 280.101
Date Expired: 6/1/2000
Bill: 0

SC GWIC:

Bureau: BLWM
EAP ID: Not reported
Solid Waste Permit #: Not reported
Bureau of Land & Waste Management File #: Not reported
Permit Number: 01634
WPC Permit: Not reported
Program: DUST
Contamination: PETRO
Petroleum Products: True
Volatile Organic Compounds: False
Metals: False
Nitrates or Potential to Nitrate: False
Pesticides & Herbicides: False
Polychlorinated Biphenyls: False
Base, Neutral, & Acid Extractables: False
Phenols: False
Radionuclides Over Max Contaminant Levels: False
Sources Not In Other Categories: False
Source: UST
Underground Storage Tanks: True
Pits, Ponds, & Lagoons: False
Spills & Leaks: False
Landfills: False
Aboveground Storage Tank: False
Spray Irrigation: False
Single-Event Spill: False
Unpermitted Disposal: False
Septic Tank/Tile Field: False

Map ID
Direction
Distance
Elevation

MAP FINDINGS

Site

Database(s)

EDR ID Number
EPA ID Number

BELK (Continued)

U001013322

Substances Not In Other Categories: False
Sources of Contamination Undetermined: False
Assessment: Yes
Monitoring: No
Remediation: No
Surface Impact: No
Drinking Water Well Impact: No
Remarks: Site ID # 01634. RBCA Classification 4BC1. Conducting investigation/Risk Assessment.

403
SSE
1/4-1/2
0.327 mi.
1724 ft.

PROPOSED BAKER HOSPITAL SITE
INT OF MALL DR & RIVERS AVE
NORTH CHARLESTON, SC 29406

SC RCR **1007229021**
FINDS **N/A**

Actual:
31 ft.
Focus Map:
8

RCR:
Name: PROPOSED BAKER HOSPITAL SITE
Address: INT OF MALL DR & RIVERS
City,State,Zip: NORTH CHARLES, SC 29406
Entity Responsibility: Richard Bentley
Region: 7
Tax Id: 472-14-00-199
Latitude: 32.88117
Longitude: -80.00753
Tracking Number: 16175
Regulatory Program: UST
Reported: 11/12/92
CU-MCL: 12/19/00
Unit Type: UST
Unit Number/Letter: 1
Area/Acres: Not reported
Affected Media: Groundwater
Site/Unit: Regulated Petroleum Underground Storage Tank Location
Conditions: Public Noticed Corrective Action Plan
Associated Response/Corrective Action: Not reported
Associated Chemicals Requiring: Not reported

FINDS:

Registry ID: 110017002152
Facility URL: http://ofmpub.epa.gov/enviro/fii_query_detail.disp_program_facility?p_registry_id=110017002152

Environmental Interest/Information System:

SC-EFIS (South Carolina - Environmental Facility Information System) integrates information on environmental facilities, permits, violations, enforcement actions, and compliance activities needed to support regulatory requirements and target environmental quality improvements for the water, air, solid waste, and hazardous waste program areas. The EFIS was developed by the state of South Carolina and Maine joined their system in 2004.

[Click this hyperlink](#) while viewing on your computer to access additional FINDS: detail in the EDR Site Report.

Map ID
Direction
Distance
Elevation

MAP FINDINGS

Site

Database(s)

EDR ID Number
EPA ID Number

404 WESTVACO LANDFILL - FAIN STREET
WSW W OF FAIN ST
1/4-1/2 NORTH CHARLESTON, SC 29406
0.327 mi.
1729 ft.

SC VCP **S105528302**
SC BROWNFIELDS **N/A**

Actual:
43 ft.
Focus Map:
3

VCP:
Name: WESTVACO LANDFILL - FAIN STREET
Address: W OF FAIN ST
City,State,Zip: NORTH CHARLESTON, SC 29406
Person Company: O L THOMPSON CONSTRUCTION CO INC
Prim Address 1: 686 HOBCAW BLUFF DR
Prim Address 2: Not reported
Prim City: MOUNT PLEASANT
Prim State: SC
Prim Zip: 29464
Type Brownfield: Hazardous Substances
Contact: O. L. Thompson, III
Status code: ACTIVE
File Number: 20974
Exec Date: 10-Jan-02
Contract Mailed Date: Not reported
Date Terminated: Not reported
Contract #: 01-5417-NRP
Contract Type: NRP
Contract Manager: GORMAN ANGELA K
Acreage: 55.5
COC Issued Date: 27-Feb-07
RC Executed Date: 13-Feb-07
I C Received: 31-May-01
Workplan Due: 10-Jan-02
Workplan Receive: Not reported
Workplan Reviewed: 21-May-02
Workplan Approved: 11-Sep-02
Report Receive: 15-Apr-06
Report Reviewed: 11-Aug-06
Report Approved: 27-Nov-06
Cap Approved: Not reported

Name: WESTVACO LANDFILL - FAIN STREET
Address: W OF FAIN ST
City,State,Zip: NORTH CHARLESTON, SC 29406
Person Company: THOMPSON NORTH CHARLESTON PROPERTIES LLC
Prim Address 1: PO BOX 63535
Prim Address 2: Not reported
Prim City: NORTH CHARLESTON
Prim State: SC
Prim Zip: 29419-3535
Type Brownfield: Hazardous Substances
Contact: O. L. Thompson, III
Status code: ACTIVE
File Number: 20974
Exec Date: 10-Jan-02
Contract Mailed Date: Not reported
Date Terminated: Not reported
Contract #: 01-5417-NRP
Contract Type: NRP
Contract Manager: GORMAN ANGELA K
Acreage: 55.5

Map ID
Direction
Distance
Elevation

MAP FINDINGS

Site

Database(s)

EDR ID Number
EPA ID Number

WESTVACO LANDFILL - FAIN STREET (Continued)

S105528302

COC Issued Date: 27-Feb-07
RC Executed Date: 13-Feb-07
I C Received: 31-May-01
Workplan Due: 10-Jan-02
Workplan Receive: Not reported
Workplan Reviewed: 21-May-02
Workplan Approved: 11-Sep-02
Report Receive: 15-Apr-06
Report Reviewed: 11-Aug-06
Report Approved: 27-Nov-06
Cap Approved: Not reported

SC BROWNFIELD:

Name: WESTVACO LANDFILL - FAIN STREET
Address: W OF FAIN ST
City,State,Zip: NORTH CHARLESTON, SC 29406
Contract Number: 01-5417-NRP
Contract Type: NRP
File Number: 20974
Contract Manager: GORMAN ANGELA K
Person Company: O L THOMPSON CONSTRUCTION CO INC
Primary Address1: 686 HOBCAW BLUFF DR
Primary Address2: Not reported
Primary City: MOUNT PLEASANT
Primary State Code: SC
Primary Zip Code: 29464
Type Brownfield: Hazardous Substances
Acreage: 55.5
Contract Executed: 10-Jan-02
COC Date Issued: 27-Feb-07
RC Executed: 13-Feb-07
Contact: O. L. Thompson, III
Status Code: ACTIVE
IC Received: 31-May-01
Workplan Due: 10-Jan-02
Workplan Received: Not reported
Workplan Reviewed: 21-May-02
Workplan Approved: 11-Sep-02
Report Received: 15-Apr-06
Report Reviewed: 11-Aug-06
Report Approved: 27-Nov-06
Cap Approved: Not reported
Contract Mailed: Not reported
Date Terminated: Not reported

Name: WESTVACO LANDFILL - FAIN STREET
Address: W OF FAIN ST
City,State,Zip: NORTH CHARLESTON, SC 29406
Contract Number: 01-5417-NRP
Contract Type: NRP
File Number: 20974
Contract Manager: GORMAN ANGELA K
Person Company: THOMPSON NORTH CHARLESTON PROPERTIES LLC
Primary Address1: PO BOX 63535
Primary Address2: Not reported
Primary City: NORTH CHARLESTON
Primary State Code: SC

Map ID
Direction
Distance
Elevation

MAP FINDINGS

Site

Database(s)

EDR ID Number
EPA ID Number

WESTVACO LANDFILL - FAIN STREET (Continued)

S105528302

Primary Zip Code: 29419-3535
Type Brownfield: Hazardous Substances
Acreage: 55.5
Contract Executed: 10-Jan-02
COC Date Issued: 27-Feb-07
RC Executed: 13-Feb-07
Contact: O. L. Thompson, III
Status Code: ACTIVE
IC Received: 31-May-01
Workplan Due: 10-Jan-02
Workplan Received: Not reported
Workplan Reviewed: 21-May-02
Workplan Approved: 11-Sep-02
Report Received: 15-Apr-06
Report Reviewed: 11-Aug-06
Report Approved: 27-Nov-06
Cap Approved: Not reported
Contract Mailed: Not reported
Date Terminated: Not reported

CK405 7-ELEVEN 40379
NNE 6800 RIVERS AVE
1/4-1/2 NORTH CHARLESTON, SC
0.331 mi.
1747 ft. Site 1 of 2 in cluster CK

SC LUST U003930178
SC UST N/A
SC Financial Assurance
SC GWCI

Actual: LUST:
52 ft. Name: 7-ELEVEN 40379
Focus Map: Address: 6800 RIVERS AVE
2 City,State,Zip: NORTH CHARLESTON, SC 29406-4800
Release Number: 1
Facility ID: 01363
Release Status Number: Not reported
Substance: PETRO
Tank Owner Company Name: 7 ELEVEN INC
Tank Owner Last Name: Not reported
Tank Owner First name: Not reported
NFA Date: 02/12/2004
Tank Owner City: Not reported
Confirmed Date: Not reported
Release Date: 12/28/1989
EID: Not reported
Local Facility District: Not reported
SCRBCA Class Number: Not reported
Release Fin Type Code: Not reported
Qualified: Not reported
Release Source: Not reported
Local Fac Last Name: Not reported
Local Fac First Name: Not reported
User Name: PADGETJP
Cleanup Initiated Date: 08/06/1990
Prefix: Not reported
Total Score: 7

LUST:
Release Date: 12/28/1989
Cleanup Complete Date: Not reported
Depth to Ground Water: 7

Map ID
Direction
Distance
Elevation

MAP FINDINGS

Site

Database(s)

EDR ID Number
EPA ID Number

7-ELEVEN 40379 (Continued)

U003930178

Ground Water Flow Direction: SW
Release Number: 1
Confirmed date: 08/06/1990
RP Name: SPEEDWAY LLC
RP Address: 500 SPEEDWAY DR
RP City: ENON
RP State: OH
RP Zip: 45323-1056
SCRBCA Class Code: CLASS3BF
Project Manager: PADGETT, JOEL P
Release Fin Type Code: WS

Name: 7-ELEVEN 40379
Address: 6800 RIVERS AVE
City,State,Zip: NORTH CHARLESTO, SC 29406-4800
Release Number: 2
Facility ID: 01363
Release Status Number: Not reported
Substance: Not reported
Tank Owner Company Name: 7 ELEVEN INC
Tank Owner Last Name: Not reported
Tank Owner First name: Not reported
NFA Date: 09/11/2006
Tank Owner City: Not reported
Confirmed Date: Not reported
Release Date: 08/31/2006
EID: Not reported
Local Facility District: Not reported
SCRBCA Class Number: Not reported
Release Fin Type Code: Not reported
Qualified: Not reported
Release Source: Not reported
Local Fac Last Name: Not reported
Local Fac First Name: Not reported
User Name: PLACEDM
Cleanup Initiated Date: 09/11/2006
Prefix: Not reported
Total Score: Not reported

LUST:

Release Date: 12/28/1989
Cleanup Complete Date: Not reported
Depth to Ground Water: 7
Ground Water Flow Direction: SW
Release Number: 1
Confirmed date: 08/06/1990
RP Name: SPEEDWAY LLC
RP Address: 500 SPEEDWAY DR
RP City: ENON
RP State: OH
RP Zip: 45323-1056
SCRBCA Class Code: CLASS3BF
Project Manager: PADGETT, JOEL P
Release Fin Type Code: WS

Map ID
Direction
Distance
Elevation

MAP FINDINGS

Site

Database(s)

EDR ID Number
EPA ID Number

7-ELEVEN 40379 (Continued)

U003930178

UST:

Name: 7-ELEVEN 40379
Address: 6800 RIVERS AVE
City: NORTH CHARLESTON
Facility ID: 01363
Permit: P 01363
Owner: 7 ELEVEN INC
Owner Address: 1722 ROUTH ST STE 1000
Owner City, st, zip: DALLAS TX 75201-2506
Owner Phone: 972-828-0711

Tank ID: 1
Status: Abandoned
Capacity: 8000
Product: Gasoline
Calcage: 10

Name: 7-ELEVEN 40379
Address: 6800 RIVERS AVE
City: NORTH CHARLESTON

Tank ID: 2
Status: Abandoned
Capacity: 8000
Product: Gasoline
Calcage: 10

Name: 7-ELEVEN 40379
Address: 6800 RIVERS AVE
City: NORTH CHARLESTON

Tank ID: 3
Status: Abandoned
Capacity: 8000
Product: Gasoline
Calcage: 10

Name: 7-ELEVEN 40379
Address: 6800 RIVERS AVE
City: NORTH CHARLESTON

Tank ID: 4
Status: Currently in Use
Capacity: 12000
Product: Gasoline RUL
Calcage: 0

Name: 7-ELEVEN 40379
Address: 6800 RIVERS AVE
City: NORTH CHARLESTON

Tank ID: 5
Status: Currently in Use
Capacity: 12000
Product: Gasoline RUL
Calcage: 0

Map ID
Direction
Distance
Elevation

MAP FINDINGS

Site

Database(s)

EDR ID Number
EPA ID Number

7-ELEVEN 40379 (Continued)

U003930178

Name: 7-ELEVEN 40379
Address: 6800 RIVERS AVE
City: NORTH CHARLESTON

Tank ID: 6
Status: **Currently in Use**
Capacity: 12000
Product: Gasoline Super/Prem
Calcage: 0

Name: 7-ELEVEN 40379
Address: 6800 RIVERS AVE
City: NORTH CHARLESTON

Tank ID: 7
Status: **Currently in Use**
Capacity: 8000
Product: Multiple petroleum
Calcage: 0

SC Financial Assurance 3:

Name: 7-ELEVEN 40379
Address: 6800 RIVERS AVE
City,State,Zip: NORTH CHARLESTON, SC 29406-4800
Owner Name: 7 ELEVEN INC
Owner Address: 1722 ROUTH ST STE 1000
Owner City: DALLAS
Owner State: TX
Owner Zip: 75201-2506
Mechanism: Environmental Insurance
Date Expired: 12/18/2019
Bill: 4

SC GWIC:

Bureau: BLWM
EAP ID: Not reported
Solid Waste Permit #: Not reported
Bureau of Land & Waste Management File #: Not reported
Permit Number: 01363
WPC Permit: Not reported
Program: DUST
Contamination: PETRO
Petroleum Products: True
Volatile Organic Compounds: False
Metals: False
Nitrates or Potential to Nitrate: False
Pesticides & Herbicides: False
Polychlorinated Biphenyls: False
Base, Neutral, & Acid Extractables: False
Phenols: False
Radionuclides Over Max Contaminant Levels: False
Sources Not In Other Categories: False
Source: UST
Underground Storage Tanks: True
Pits, Ponds, & Lagoons: False
Spills & Leaks: False

Map ID
 Direction
 Distance
 Elevation

MAP FINDINGS

Site

Database(s)

EDR ID Number
 EPA ID Number

7-ELEVEN 40379 (Continued)

U003930178

Landfills: False
 Aboveground Storage Tank: False
 Spray Irrigation: False
 Single-Event Spill: False
 Unpermitted Disposal: False
 Septic Tank/Tile Field: False
 Substances Not In Other Categories: False
 Sources of Contamination Undetermined: False
 Assessment: No
 Monitoring: No
 Remediation: Yes
 Surface Impact: No
 Drinking Water Well Impact: No
 Remarks: Site ID # 01363. RBCA Classification 3BF7. Approved Monitored Natural Attenuation (MNA Awaiti.

CK406 SUNOCO 0616-1202/COOP2674
NNE 6800 RIVERS AVE
1/4-1/2 NORTH CHARLESTON, SC 29406
0.331 mi.
1747 ft. Site 2 of 2 in cluster CK

SC RCR 1007259934
SC SPILLS N/A
FINDS

Actual: RCR:
52 ft. Name: 7-ELEVEN 40379
Focus Map: Address: 6800 RIVERS AVE
2 City,State,Zip: NORTH CHARLES, SC 29406-4800
 Entity Responsibility: Not reported
 Region: Not reported
 Tax Id: 475-04-00-001
 Latitude: 32.9199
 Longitude: -80.02896
 Tracking Number: 01363
 Regulatory Program: Not reported
 Reported: 12/28/89
 CU-MCL: 01/15/04
 Unit Type: Not reported
 Unit Number/Letter: Not reported
 Area/Acres: Not reported
 Affected Media: Not reported
 Site/Unit: Not reported
 Conditions: Not reported
 Associated Response/Corrective Action: Not reported
 Associated Chemicals Requiring: Not reported

SPILL:
 Name: FUEL PUMPS
 Address: 6800 RIVERS AVE
 City,State,Zip: NORTH CHARLESTON, SC
 Incident ID number: 392818
 Incident Name: 200002192
 District Logged In: Not reported
 Date DHEC notified: 08/04/2000
 DHEC notification: 2115
 Observed date: 08/04/2000
 observed Time: 1940
 Spill Date: 08/04/2000
 Spill Time: Not reported

Map ID
Direction
Distance
Elevation

MAP FINDINGS

Site

Database(s)

EDR ID Number
EPA ID Number

SUNOCO 0616-1202/COOP2674 (Continued)

1007259934

Duration: Not reported
Created Date: 08/07/2000
Updated Date: 08/08/2000
District Name: Charleston EQC Office
PRP Last Name: SPEEDWAY #210
PRP First Name: Not reported
Incident substance type: Oil
Received by Name: NICHOLAS DAVIDSON
Reviewed by Name: GREGORY SAMS
Transportation: N
Surface water affected: No
Lead Investigator Name: Not reported
CCBEP: No
Water body: Not reported
Caller Last Name: Not reported
Caller name: Not reported
Caller phone number: Not reported
Caller extension: Not reported
Caller organization: Not reported
Substance: Not reported
Quantity: Not reported
Units: Not reported
Recovered: Not reported
Recovered Units: Not reported
Comments: Not reported

FINDS:

Registry ID: 110017330137
Facility URL: http://ofmpub.epa.gov/enviro/fii_query_detail.disp_program_facility?p_registry_id=110017330137

Environmental Interest/Information System:

SC-EFIS (South Carolina - Environmental Facility Information System) integrates information on environmental facilities, permits, violations, enforcement actions, and compliance activities needed to support regulatory requirements and target environmental quality improvements for the water, air, solid waste, and hazardous waste program areas. The EFIS was developed by the state of South Carolina and Maine joined their system in 2004.

[Click this hyperlink](#) while viewing on your computer to access additional FINDS: detail in the EDR Site Report.

CL407 CHARLESTON COUNTY CODE ENFORCEMENT
ENE 4370 AZALEA DR
1/4-1/2 CHARLESTON, SC
0.331 mi.
1750 ft. Site 1 of 2 in cluster CL

SC LUST U003520036
SC UST N/A

Actual: 25 ft. **LUST:**
Focus Map: 12
Name: CHARLESTON COUNTY CODE ENFORCEMENT
Address: 4370 AZALEA DR
City,State,Zip: CHARLESTON, SC 29405-7409
Release Number: 1
Facility ID: 09783
Release Status Number: Not reported
Substance: PETRO
Tank Owner Company Name: CHARLESTON COUNTY

Map ID
Direction
Distance
Elevation

MAP FINDINGS

Site

Database(s)

EDR ID Number
EPA ID Number

CHARLESTON COUNTY CODE ENFORCEMENT (Continued)

U003520036

Tank Owner Last Name: Not reported
Tank Owner First name: Not reported
NFA Date: 06/16/1993
Tank Owner City: Not reported
Confirmed Date: Not reported
Release Date: 09/13/1989
EID: Not reported
Local Facility District: Not reported
SCRBCA Class Number: Not reported
Release Fin Type Code: Not reported
Qualified: Not reported
Release Source: Not reported
Local Fac Last Name: Not reported
Local Fac First Name: Not reported
User Name: THOMADL
Cleanup Initiated Date: 10/30/1989
Prefix: Not reported
Total Score: Not reported

UST:

Name: CHARLESTON COUNTY CODE ENFORCEMENT
Address: 4370 AZALEA DR
City: CHARLESTON
Facility ID: 09783
Permit: N 09783
Owner: CHARLESTON COUNTY
Owner Address: 4371 HEADQUARTER RD
Owner City, st, zip: NORTH CHARLESTON SC 29405
Owner Phone: 843-202-7862

Tank ID: 1
Status: Abandoned
Capacity: 1000
Product: Gasoline
Calcage: Not reported

Name: CHARLESTON COUNTY CODE ENFORCEMENT
Address: 4370 AZALEA DR
City: CHARLESTON

Tank ID: 2
Status: Abandoned
Capacity: 1000
Product: Diesel fuel
Calcage: Not reported

408
SSW
1/4-1/2
0.336 mi.
1773 ft.

OLD TOWNE CLEANERS INC 4
2140 SAVANNAH HWY
CHARLESTON, SC 29407

SC SHWS S105621415
SC DRYCLEANERS N/A

Actual:
22 ft.

SHWS:
Name: OLD TOWNE CLEANERS INC 4
Address: 2140 SAVANNAH HWY
City,State,Zip: CHARLESTON, SC 29407
EPA ID: SCDRY0056081

Focus Map:
22

Map ID
Direction
Distance
Elevation

MAP FINDINGS

Site

Database(s)

EDR ID Number
EPA ID Number

OLD TOWNE CLEANERS INC 4 (Continued)

S105621415

Drycleaners:
BLWM Number: 56081
Rank: III
Priority Group Explanation: III

CL409
ENE
1/4-1/2
0.336 mi.
1773 ft.

CHARLESTON COUNTY FLEET OPERATIONS
4360 AZALEA DR
CHARLESTON, SC
Site 2 of 2 in cluster CL

SC LUST
SC UST
SC Financial Assurance
SC GWCI
U003619173
N/A

Actual:
25 ft.
Focus Map:
12

LUST:
Name: CHARLESTON COUNTY FLEET OPERATIO
Address: 4360 AZALEA DR
City,State,Zip: CHARLESTON, SC 29405-7409
Release Number: 1
Facility ID: 09821
Release Status Number: Not reported
Substance: PETRO
Tank Owner Company Name: CHARLESTON COUNTY
Tank Owner Last Name: Not reported
Tank Owner First name: Not reported
NFA Date: 01/25/2017
Tank Owner City: Not reported
Confirmed Date: Not reported
Release Date: 09/01/1989
EID: Not reported
Local Facility District: Not reported
SCRBCA Class Number: Not reported
Release Fin Type Code: Not reported
Qualified: Not reported
Release Source: Not reported
Local Fac Last Name: Not reported
Local Fac First Name: Not reported
User Name: HORNOSMS
Cleanup Initiated Date: 10/30/1989
Prefix: Not reported
Total Score: 1

LUST:
Release Date: 09/01/1989
Cleanup Complete Date: Not reported
Depth to Ground Water: 5.389
Ground Water Flow Direction: N
Release Number: 1
Confirmed date: 10/30/1989
RP Name: SMITH
RP Address: 4360 AZALEA DR
RP City: CHARLESTON
RP State: SC
RP Zip: 29405-7409
SCRBCA Class Code: CLASS3BF
Project Manager: SHRADER, ART A
Release Fin Type Code: DS

Name: CHARLESTON COUNTY FLEET OPERATIO
Address: 4360 AZALEA DR

Map ID
Direction
Distance
Elevation

MAP FINDINGS

Site

Database(s)

EDR ID Number
EPA ID Number

CHARLESTON COUNTY FLEET OPERATIONS (Continued)

U003619173

City,State,Zip: CHARLESTON, SC 29405-7409
Release Number: 2
Facility ID: 09821
Release Status Number: Not reported
Substance: PETRO
Tank Owner Company Name: CHARLESTON COUNTY
Tank Owner Last Name: Not reported
Tank Owner First name: Not reported
NFA Date: 06/14/1996
Tank Owner City: Not reported
Confirmed Date: Not reported
Release Date: 06/03/1996
EID: Not reported
Local Facility District: Not reported
SCRBCA Class Number: Not reported
Release Fin Type Code: Not reported
Qualified: Not reported
Release Source: Not reported
Local Fac Last Name: Not reported
Local Fac First Name: Not reported
User Name: FANTRM
Cleanup Initiated Date: 06/14/1996
Prefix: Not reported
Total Score: Not reported

LUST:

Release Date: 09/01/1989
Cleanup Complete Date: Not reported
Depth to Ground Water: 5.389
Ground Water Flow Direction: N
Release Number: 1
Confirmed date: 10/30/1989
RP Name: SMITH
RP Address: 4360 AZALEA DR
RP City: CHARLESTON
RP State: SC
RP Zip: 29405-7409
SCRBCA Class Code: CLASS3BF
Project Manager: SHRADER, ART A
Release Fin Type Code: DS

UST:

Name: CHARLESTON COUNTY FLEET OPERATIONS
Address: 4360 AZALEA DR
City: CHARLESTON
Facility ID: 09821
Permit: P 09821
Owner: CHARLESTON COUNTY
Owner Address: 4371 HEADQUARTER RD
Owner City, st, zip: NORTH CHARLESTON SC 29405
Owner Phone: 843-202-7862

Tank ID: 1
Status: **Abandoned**
Capacity: 7777
Product: Motor oil, lube oil, hydraulic oil (new)

Map ID
Direction
Distance
Elevation

MAP FINDINGS

Site

Database(s)

EDR ID Number
EPA ID Number

CHARLESTON COUNTY FLEET OPERATIONS (Continued)

U003619173

Calcage: 10

Name: CHARLESTON COUNTY FLEET OPERATIONS
Address: 4360 AZALEA DR
City: CHARLESTON

Tank ID: 10
Status: **Abandoned**
Capacity: 4000
Product: Gasoline
Calcage: 20

Name: CHARLESTON COUNTY FLEET OPERATIONS
Address: 4360 AZALEA DR
City: CHARLESTON

Tank ID: 11
Status: **Currently in Use**
Capacity: 10000
Product: Diesel fuel
Calcage: 15

Name: CHARLESTON COUNTY FLEET OPERATIONS
Address: 4360 AZALEA DR
City: CHARLESTON

Tank ID: 12
Status: **Abandoned**
Capacity: 4000
Product: Diesel fuel
Calcage: 20

Name: CHARLESTON COUNTY FLEET OPERATIONS
Address: 4360 AZALEA DR
City: CHARLESTON

Tank ID: 13
Status: **Abandoned**
Capacity: 4000
Product: Diesel fuel
Calcage: 20

Name: CHARLESTON COUNTY FLEET OPERATIONS
Address: 4360 AZALEA DR
City: CHARLESTON

Tank ID: 14
Status: **Abandoned**
Capacity: 4000
Product: Diesel fuel
Calcage: 20

Name: CHARLESTON COUNTY FLEET OPERATIONS
Address: 4360 AZALEA DR
City: CHARLESTON

Tank ID: 15

Map ID
Direction
Distance
Elevation

MAP FINDINGS

Site

Database(s)

EDR ID Number
EPA ID Number

CHARLESTON COUNTY FLEET OPERATIONS (Continued)

U003619173

Status: **Currently in Use**
Capacity: 10000
Product: Gasoline RUL
Calcage: 0

Name: CHARLESTON COUNTY FLEET OPERATIONS
Address: 4360 AZALEA DR
City: CHARLESTON

Tank ID: 16
Status: **Currently in Use**
Capacity: 10000
Product: Gasoline RUL
Calcage: 0

Name: CHARLESTON COUNTY FLEET OPERATIONS
Address: 4360 AZALEA DR
City: CHARLESTON

Tank ID: 17
Status: **Currently in Use**
Capacity: 10000
Product: Diesel fuel
Calcage: 0

Name: CHARLESTON COUNTY FLEET OPERATIONS
Address: 4360 AZALEA DR
City: CHARLESTON

Tank ID: 18
Status: **Abandoned**
Capacity: 6000
Product: Motor oil, lube oil, hydraulic oil (new)
Calcage: 0

Name: CHARLESTON COUNTY FLEET OPERATIONS
Address: 4360 AZALEA DR
City: CHARLESTON

Tank ID: 2
Status: **Abandoned**
Capacity: 250
Product: Waste oil, burnt oil, used oil
Calcage: 5

Name: CHARLESTON COUNTY FLEET OPERATIONS
Address: 4360 AZALEA DR
City: CHARLESTON

Tank ID: 3
Status: **Abandoned**
Capacity: 250
Product: Waste oil, burnt oil, used oil
Calcage: 5

Name: CHARLESTON COUNTY FLEET OPERATIONS
Address: 4360 AZALEA DR

Map ID
Direction
Distance
Elevation

MAP FINDINGS

Site

Database(s)

EDR ID Number
EPA ID Number

CHARLESTON COUNTY FLEET OPERATIONS (Continued)

U003619173

City: CHARLESTON

Tank ID: 4
Status: **Abandoned**
Capacity: 250
Product: Waste oil, burnt oil, used oil
Calcage: 5

Name: CHARLESTON COUNTY FLEET OPERATIONS
Address: 4360 AZALEA DR
City: CHARLESTON

Tank ID: 5
Status: **Abandoned**
Capacity: 50
Product: Gasoline
Calcage: 5

Name: CHARLESTON COUNTY FLEET OPERATIONS
Address: 4360 AZALEA DR
City: CHARLESTON

Tank ID: 6
Status: **Abandoned**
Capacity: 1000
Product: Waste oil, burnt oil, used oil
Calcage: 20

Name: CHARLESTON COUNTY FLEET OPERATIONS
Address: 4360 AZALEA DR
City: CHARLESTON

Tank ID: 7
Status: **Abandoned**
Capacity: 250
Product: Waste oil, burnt oil, used oil
Calcage: 5

Name: CHARLESTON COUNTY FLEET OPERATIONS
Address: 4360 AZALEA DR
City: CHARLESTON

Tank ID: 8
Status: **Abandoned**
Capacity: 10000
Product: Gasoline
Calcage: 10

Name: CHARLESTON COUNTY FLEET OPERATIONS
Address: 4360 AZALEA DR
City: CHARLESTON

Tank ID: 9
Status: **Abandoned**
Capacity: 4000
Product: Gasoline
Calcage: 20

Map ID
Direction
Distance
Elevation

MAP FINDINGS

Site

Database(s)

EDR ID Number
EPA ID Number

CHARLESTON COUNTY FLEET OPERATIONS (Continued)

U003619173

Name: CHARLESTON COUNTY
Address: 4360 AZALEA DR
City: CHARLESTON

Tank ID: Not reported
Status: Not reported
Capacity: Not reported
Product: Not reported
Calcage: Not reported

SC Financial Assurance 3:

Name: CHARLESTON COUNTY FLEET OPERATIONS
Address: 4360 AZALEA DR
City,State,Zip: CHARLESTON, SC 29405-7409
Owner Name: CHARLESTON COUNTY
Owner Address: 4371 HEADQUARTER RD
Owner City: NORTH CHARLESTON
Owner State: SC
Owner Zip: 29405
Mechanism: Environmental Insurance
Date Expired: 7/1/2020
Bill: 4

SC GWIC:

Bureau: BLWM
EAP ID: Not reported
Solid Waste Permit #: Not reported
Bureau of Land & Waste Management File #: Not reported
Permit Number: 09821
WPC Permit: Not reported
Program: DUST
Contamination: PETRO
Petroleum Products: True
Volatile Organic Compounds: False
Metals: False
Nitrates or Potential to Nitrate: False
Pesticides & Herbicides: False
Polychlorinated Biphenyls: False
Base, Neutral, & Acid Extractables: False
Phenols: False
Radionuclides Over Max Contaminant Levels: False
Sources Not In Other Categories: False
Source: UST
Underground Storage Tanks: True
Pits, Ponds, & Lagoons: False
Spills & Leaks: False
Landfills: False
Aboveground Storage Tank: False
Spray Irrigation: False
Single-Event Spill: False
Unpermitted Disposal: False
Septic Tank/Tile Field: False
Substances Not In Other Categories: False
Sources of Contamination Undetermined: False
Assessment: Yes
Monitoring: No

Map ID
 Direction
 Distance
 Elevation

MAP FINDINGS

Site

Database(s)

EDR ID Number
 EPA ID Number

CHARLESTON COUNTY FLEET OPERATIONS (Continued)

U003619173

Remediation: No
 Surface Impact: No
 Drinking Water Well Impact: No
 Remarks: Site ID # 09821. RBCA Classification 3BF1. Conducting investigation/Risk Assessment.

**CM410
 NE
 1/4-1/2
 0.344 mi.
 1814 ft.**

**FORMER 7 ELEVEN 11842
 LOFTIS RD
 HANAHAN, SC
 Site 1 of 2 in cluster CM**

**SC LUST U003521356
 SC UST N/A
 SC GWCI**

**Actual:
 61 ft.
 Focus Map:
 4**

LUST:
 Name: FORMER 7 ELEVEN 11842
 Address: LOFTIS RD
 City, State, Zip: HANAHAN, SC 29406-2627
 Release Number: 1
 Facility ID: 15697
 Release Status Number: 1
 Substance: PETRO
 Tank Owner Company Name: ELEVEN, 7
 Tank Owner Last Name: ELEVEN
 Tank Owner First name: 7
 NFA Date: 11/30/2000
 Tank Owner City: DALLAS
 Confirmed Date: 12/12/1994
 Release Date: 08/20/1993
 EID: 1786822
 Local Facility District: Charleston EQC Office
 SCRBCA Class Number: 3BF
 Release Fin Type Code: W25
 Qualified: Y
 Release Source: UST
 Local Fac Last Name: FORMER 7 ELEVEN 11842
 Local Fac First Name: Not reported
 User Name: AKHVLEKT
 Cleanup Initiated Date: 12/12/1994
 Prefix: N
 Total Score: 1

LUST:
 Release Date: 08/20/1993
 Cleanup Complete Date: Not reported
 Depth to Ground Water: Not reported
 Ground Water Flow Direction: Not reported
 Release Number: 1
 Confirmed date: 12/12/1994
 RP Name: 7-ELEVEN INC
 RP Address: 814 BAKER RD
 RP City: VIRGINIA BEACH
 RP State: VA
 RP Zip: 23462
 SCRBCA Class Code: CLASS3BF
 Project Manager: AKHVLEDIANI, KONSTANTINE T
 Release Fin Type Code: W25

Map ID
Direction
Distance
Elevation

MAP FINDINGS

Site

Database(s)

EDR ID Number
EPA ID Number

FORMER 7 ELEVEN 11842 (Continued)

U003521356

UST:

Name: FORMER 7 ELEVEN 11842
Address: LOFTIS RD
City: HANAHAN
Facility ID: 15697
Permit: N 15697
Owner: ELEVEN, 7
Owner Address: PO BOX 711
Owner City, st, zip: DALLAS TX 75221-0711
Owner Phone: 214-828-0711

Tank ID: 1
Status: Abandoned
Capacity: 6000
Product: Gasoline
Calcage: 15

Name: FORMER 7 ELEVEN 11842
Address: LOFTIS RD
City: HANAHAN

Tank ID: 2
Status: Abandoned
Capacity: 6000
Product: Gasoline
Calcage: 15

SC GWIC:

Bureau: BLWM
EAP ID: Not reported
Solid Waste Permit #: Not reported
Bureau of Land & Waste Management File #: Not reported
Permit Number: 15697
WPC Permit: Not reported
Program: DUST
Contamination: PETRO
Petroleum Products: True
Volatile Organic Compounds: False
Metals: False
Nitrates or Potential to Nitrate: False
Pesticides & Herbicides: False
Polychlorinated Biphenyls: False
Base, Neutral, & Acid Extractables: False
Phenols: False
Radionuclides Over Max Contaminant Levels: False
Sources Not In Other Categories: False
Source: UST
Underground Storage Tanks: True
Pits, Ponds, & Lagoons: False
Spills & Leaks: False
Landfills: False
Aboveground Storage Tank: False
Spray Irrigation: False
Single-Event Spill: False
Unpermitted Disposal: False
Septic Tank/Tile Field: False

Map ID
Direction
Distance
Elevation

MAP FINDINGS

Site

Database(s)

EDR ID Number
EPA ID Number

FORMER 7 ELEVEN 11842 (Continued)

U003521356

Substances Not In Other Categories: False
Sources of Contamination Undetermined: False
Assessment: Yes
Monitoring: No
Remediation: No
Surface Impact: No
Drinking Water Well Impact: No
Remarks: Site ID # 15697. RBCA Classification 3BF1. Conducting investigation/Risk Assessment.

411
East
1/4-1/2
0.344 mi.
1817 ft.

VIKING FREIGHT
3145 PACIFIC ST
NORTH CHARLESTON, SC

SC LUST **U004017567**
SC UST **N/A**
SC Financial Assurance

Actual:
32 ft.
Focus Map:
12

LUST:
Name: VIKING FREIGHT
Address: 3145 PACIFIC ST
City,State,Zip: NORTH CHARLESTO, SC 29418-5970
Release Number: 2
Facility ID: 01414
Release Status Number: Not reported
Substance: PETRO
Tank Owner Company Name: CALIBER SYSTEMS
Tank Owner Last Name: Not reported
Tank Owner First name: Not reported
NFA Date: 08/27/1997
Tank Owner City: Not reported
Confirmed Date: Not reported
Release Date: 10/31/1996
EID: Not reported
Local Facility District: Not reported
SCRBCA Class Number: Not reported
Release Fin Type Code: Not reported
Qualified: Not reported
Release Source: Not reported
Local Fac Last Name: Not reported
Local Fac First Name: Not reported
User Name: AKHVLEKT
Cleanup Initiated Date: 01/15/1997
Prefix: Not reported
Total Score: 1

LUST:
Release Date: 10/31/1996
Cleanup Complete Date: 08/27/1997
Depth to Ground Water: Not reported
Ground Water Flow Direction: Not reported
Release Number: 2
Confirmed date: 01/15/1997
RP Name: SPARTAN EXPRESS INC
RP Address: PO BOX 1089
RP City: GREER
RP State: SC
RP Zip: 29652
SCRBCA Class Code: CLASS3BF
Project Manager: AKHVLEDIANI, KONSTANTINE T

Map ID
Direction
Distance
Elevation

MAP FINDINGS

Site

Database(s)

EDR ID Number
EPA ID Number

VIKING FREIGHT (Continued)

U004017567

Release Fin Type Code: W25

Name: VIKING FREIGHT
Address: 3145 PACIFIC ST
City,State,Zip: NORTH CHARLESTO, SC 29418-5970
Release Number: 3
Facility ID: 01414
Release Status Number: Not reported
Substance: PETRO
Tank Owner Company Name: CALIBER SYSTEMS
Tank Owner Last Name: Not reported
Tank Owner First name: Not reported
NFA Date: 09/20/1995
Tank Owner City: Not reported
Confirmed Date: Not reported
Release Date: 07/21/1994
EID: Not reported
Local Facility District: Not reported
SCRBCA Class Number: Not reported
Release Fin Type Code: Not reported
Qualified: Not reported
Release Source: Not reported
Local Fac Last Name: Not reported
Local Fac First Name: Not reported
User Name: DUBOISPM
Cleanup Initiated Date: 07/21/1994
Prefix: Not reported
Total Score: Not reported

LUST:

Release Date: 10/31/1996
Cleanup Complete Date: 08/27/1997
Depth to Ground Water: Not reported
Ground Water Flow Direction: Not reported
Release Number: 2
Confirmed date: 01/15/1997
RP Name: SPARTAN EXPRESS INC
RP Address: PO BOX 1089
RP City: GREER
RP State: SC
RP Zip: 29652
SCRBCA Class Code: CLASS3BF
Project Manager: AKHVLEDIANI, KONSTANTINE T
Release Fin Type Code: W25

UST:

Name: VIKING FREIGHT
Address: 3145 PACIFIC ST
City: NORTH CHARLESTON
Facility ID: 01414
Permit: N 01414
Owner: CALIBER SYSTEMS
Owner Address: PO BOX 5459 ATTN A96
Owner City, st, zip: AKRON OH 44334-0459
Owner Phone: 330-665-2816

Map ID
Direction
Distance
Elevation

MAP FINDINGS

Site

Database(s)

EDR ID Number
EPA ID Number

VIKING FREIGHT (Continued)

U004017567

Tank ID: 1
Status: **Abandoned**
Capacity: 12000
Product: Diesel fuel
Calcage: 15

SC Financial Assurance 3:

Name: VIKING FREIGHT
Address: 3145 PACIFIC ST
City,State,Zip: NORTH CHARLESTON, SC 29418-5970
Owner Name: CALIBER SYSTEMS
Owner Address: PO BOX 5459 ATTN A96
Owner City: AKRON
Owner State: OH
Owner Zip: 44334-0459
Mechanism: None
Date Expired: Not reported
Bill: 0

412
SSW
1/4-1/2
0.346 mi.
1826 ft.

MARTIN MARIETTA MATERIALS INC SITE
VIRGINIA AVE
NORTH CHARLESTON, SC 29405

SC SHWS S110676061
SC AUL N/A
SC ALLSITES

Actual:
32 ft.
Focus Map:
10

SHWS:
Name: MARTIN MARIETTA MATERIALS INC SITE
Address: VIRGINIA AVE
City,State,Zip: NORTH CHARLESTON, SC 29405
EPA ID: SCS123456903

Name: MARTIN MARIETTA MATERIALS INC SITE
Address: VIRGINIA AVE
Address 2: Not reported
City,State,Zip: NORTH CHARLESTON, SC 29405

NORTH CHARLESTON, SC 29405:

Owner: THE FACTORY AT GARCO PARK LLC
Latitude / Longitude: 32.88704 / -79.9765
Project Status: COMP
Execute Date: 04/14/2003
Restriction File Date: 03/08/2011
Cleanup Contract Complete Date: 06/01/2018
Project Complete Date: 06/01/2018
File Number: 56889
Land Use Restriction: Not yet determined.
Contamination on Site: Volatile Organic Compounds, Metals, Base Neutral Acid Extractables, Other
Brownfield Type: Hazardous Substances
Fund 128(A) Utilized: No
Respond Action Planned: Yes
Acreage: 16.09

ALLSITES:

Name: MARTIN MARIETTA MATERIALS INC SITE
Address: VIRGINIA AVE
City,State,Zip: NORTH CHARLESTON, SC 29405
Brownfield: No

Map ID
Direction
Distance
Elevation

MAP FINDINGS

Site

Database(s)

EDR ID Number
EPA ID Number

MARTIN MARIETTA MATERIALS INC SITE (Continued)

S110676061

Brownfield Type: Hazardous Substances
Funds Used: No
Resp Action: Yes
Permit Number: SCS123456903
Program: SF
Owner: THE FACTORY AT GARCO PARK LLC
Project Status Code: COMP
Execute Date: 04/14/2003
Restrictions Filed Date: 3/8/2011
Cleanup Contract Complete Date: 06/01/2018
Project Complete Date: 6/1/2018
File Number: 56889
Land Use Restriction: Not yet determined.
Contamination On Site: Volatile Organic Compounds, Metals, Base Neutral Acid Extractables, Other
Acreage: 16.09
Soil Contamination Desc: Soil Contamination
Soil COCS: As, PAH, pesticides, VOC
SW Sed Contamination Desc: Not reported
SW COCS: Not reported
GW Contamination Desc: G/W Contamination
GW COCS: chlorinated solvents
Air Contamination Desc: Not reported
Air COCS: Not reported
Lat: 32.88704
Long: -79.9765

CN413 HIOTTS PANTRY
South 5041 DURANT AVE
1/4-1/2 NORTH CHARLESTON, SC
0.350 mi.
1847 ft. Site 1 of 2 in cluster CN

SC LUST U004017895
SC UST N/A

Actual: LUST:
28 ft.
Focus Map: 9
Name: HIOTTS PANTRY
Address: 5041 DURANT AVE
City,State,Zip: NORTH CHARLESTON, SC 29405-4360
Release Number: 1
Facility ID: 01599
Release Status Number: Not reported
Substance: PETRO
Tank Owner Company Name: HIOTTS PANTRY
Tank Owner Last Name: Not reported
Tank Owner First name: Not reported
NFA Date: 08/28/1990
Tank Owner City: Not reported
Confirmed Date: Not reported
Release Date: 12/29/1989
EID: Not reported
Local Facility District: Not reported
SCRBCA Class Number: Not reported
Release Fin Type Code: Not reported
Qualified: Not reported
Release Source: Not reported
Local Fac Last Name: Not reported
Local Fac First Name: Not reported
User Name: AKHVLEKT
Cleanup Initiated Date: 04/12/1990
Prefix: Not reported

Map ID
Direction
Distance
Elevation

MAP FINDINGS

Site

Database(s)

EDR ID Number
EPA ID Number

HIOTTS PANTRY (Continued)

U004017895

Total Score: Not reported

UST:

Name: HIOTTS PANTRY
Address: 5041 DURANT AVE
City: NORTH CHARLESTON
Facility ID: 01599
Permit: N 01599
Owner: HIOTTS PANTRY
Owner Address: 1206 VALLEY RD
Owner City, st, zip: HANAHAN SC 29406
Owner Phone: 803-553-0408

Tank ID: 1
Status: Abandoned
Capacity: 4000
Product: Gasoline
Calclage: 10

Name: HIOTTS PANTRY
Address: 5041 DURANT AVE
City: NORTH CHARLESTON

Tank ID: 2
Status: Abandoned
Capacity: 4000
Product: Gasoline
Calclage: 10

CN414 5041 DURANT AVENUE
South 5041 DURANT AVENUE
1/4-1/2 NORTH CHARLESTON, SC 29405
0.350 mi.
1847 ft. Site 2 of 2 in cluster CN

US BROWNFIELDS 1016951911
N/A

Actual: US BROWNFIELDS:
28 ft. Name: 5041 DURANT AVENUE
Focus Map: Address: 5041 DURANT AVENUE
9 City,State,Zip: NORTH CHARLESTON, SC 29405
Recipient Name: Charleston County
Grant Type: Assessment
Property Number: 471-16-00-141
Parcel size: .24
Latitude: 32.887402
Longitude: -79.9787149
HCM Label: Address Matching-House Number
Map Scale: Not reported
Point of Reference: Entrance Point of a Facility or Station
Highlights: Not reported
Datum: North American Datum of 1983
Acres Property ID: 177201
IC Data Access: Not reported
Start Date: Not reported
Redev Completion Date: Not reported
Completed Date: Not reported
Acres Cleaned Up: Not reported
Cleanup Funding: Not reported

Map ID
Direction
Distance
Elevation

MAP FINDINGS

Site

Database(s)

EDR ID Number
EPA ID Number

5041 DURANT AVENUE (Continued)

1016951911

Cleanup Funding Source:	Not reported
Assessment Funding:	2802
Assessment Funding Source:	US EPA - Brownfields Assessment Cooperative Agreement
Redevelopment Funding:	Not reported
Redev. Funding Source:	Not reported
Redev. Funding Entity Name:	Not reported
Redevelopment Start Date:	Not reported
Assessment Funding Entity:	EPA
Cleanup Funding Entity:	Not reported
Grant Type:	Petroleum
Accomplishment Type:	Phase I Environmental Assessment
Accomplishment Count:	1
Cooperative Agreement Number:	95483111
Start Date:	09/01/2014 00:00:00
Ownership Entity:	Private
Completion Date:	09/30/2014 00:00:00
Current Owner:	Abraham H. and Aida A. Dabit
Did Owner Change:	N
Cleanup Required:	N
Video Available:	N
Photo Available:	Y
Institutional Controls Required:	N
IC Category Proprietary Controls:	Not reported
IC Cat. Info. Devices:	Not reported
IC Cat. Gov. Controls:	Not reported
IC Cat. Enforcement Permit Tools:	Not reported
IC in place date:	Not reported
IC in place:	Not reported
State/tribal program date:	Not reported
State/tribal program ID:	Not reported
State/tribal NFA date:	Not reported
Air contaminated:	Not reported
Air cleaned:	Not reported
Asbestos found:	Not reported
Asbestos cleaned:	Not reported
Controlled substance found:	Not reported
Controlled substance cleaned:	Not reported
Drinking water affected:	Not reported
Drinking water cleaned:	Not reported
Groundwater affected:	Not reported
Groundwater cleaned:	Not reported
Lead contaminant found:	Not reported
Lead cleaned up:	Not reported
No media affected:	Y
Unknown media affected:	Not reported
Other cleaned up:	Not reported
Other metals found:	Not reported
Other metals cleaned:	Not reported
Other contaminants found:	Not reported
Other contams found description:	Not reported
PAHs found:	Not reported
PAHs cleaned up:	Not reported
PCBs found:	Not reported
PCBs cleaned up:	Not reported
Petro products found:	Not reported
Petro products cleaned:	Not reported
Sediments found:	Not reported

Map ID
Direction
Distance
Elevation

MAP FINDINGS

Database(s) EDR ID Number
EPA ID Number

5041 DURANT AVENUE (Continued)

1016951911

Sediments cleaned:	Not reported
Soil affected:	Not reported
Soil cleaned up:	Not reported
Surface water cleaned:	Not reported
VOCs found:	Not reported
VOCs cleaned:	Not reported
Cleanup other description:	Not reported
Num. of cleanup and re-dev. jobs:	Not reported
Past use greenspace acreage:	Not reported
Past use residential acreage:	Not reported
Surface Water:	Not reported
Past use commercial acreage:	.24
Past use industrial acreage:	Not reported
Future use greenspace acreage:	Not reported
Future use residential acreage:	Not reported
Future use commercial acreage:	.24
Future use industrial acreage:	Not reported
Greenspace acreage and type:	Not reported
Superfund Fed. landowner flag:	Not reported
Arsenic cleaned up:	Not reported
Cadmium cleaned up:	Not reported
Chromium cleaned up:	Not reported
Copper cleaned up:	Not reported
Iron cleaned up:	Not reported
mercury cleaned up:	Not reported
Nickel Cleaned Up:	Not reported
No clean up:	Not reported
Pesticides cleaned up:	Not reported
Selenium cleaned up:	Not reported
SVOCs cleaned up:	Not reported
Unknown clean up:	Not reported
Arsenic contaminant found:	Not reported
Cadmium contaminant found:	Not reported
Chromium contaminant found:	Not reported
Copper contaminant found:	Not reported
Iron contaminant found:	Not reported
Mercury contaminant found:	Not reported
Nickel contaminant found:	Not reported
No contaminant found:	Not reported
Pesticides contaminant found:	Not reported
Selenium contaminant found:	Not reported
SVOCs contaminant found:	Not reported
Unknown contaminant found:	Not reported
Future Use: Multistory	Not reported
Media affected Bluiding Material:	Not reported
Media affected indoor air:	Not reported
Building material media cleaned up:	Not reported
Indoor air media cleaned up:	Not reported
Unknown media cleaned up:	Not reported
Past Use: Multistory	Not reported
Property Description:	The site was previously occupied by a gas station, which reportedly had leaking underground storage tanks. Upon sampling, no constituents of concerns were identified above residential screening levels and the site was issued a letter of no further action by SCDHEC.
Below Poverty Number:	240
Below Poverty Percent:	15.7%
Meidan Income:	2161

Map ID
 Direction
 Distance
 Elevation

MAP FINDINGS

Site

Database(s)

EDR ID Number
 EPA ID Number

5041 DURANT AVENUE (Continued)

1016951911

Meidan Income Number: 634
 Meidan Income Percent: 41.4%
 Vacant Housing Number: 82
 Vacant Housing Percent: 12.0%
 Unemployed Number: 104
 Unemployed Percent: 6.8%

415
ESE
1/4-1/2
0.356 mi.
1882 ft.

7-ELEVEN 40371
1880 ASHLEY RIVER RD
CHARLESTON, SC

SC LUST
SC UST
SC Financial Assurance
SC GWCI

U003619519
N/A

Actual:
22 ft.
Focus Map:
20

LUST:
 Name: 7-ELEVEN 40371
 Address: 1880 ASHLEY RIVER RD
 City,State,Zip: CHARLESTON, SC 29407-4757
 Release Number: 1
 Facility ID: 10888
 Release Status Number: 1
 Substance: PETRO
 Tank Owner Company Name: MDC COAST 11 LLC
 Tank Owner Last Name: SUNOCO INC
 Tank Owner First name: Not reported
 NFA Date: 06/24/2003
 Tank Owner City: NEWTOWN SQUARE
 Confirmed Date: 12/30/2008
 Release Date: 12/29/1989
 EID: 46025230
 Local Facility District: Charleston EQC Office
 SCRBCA Class Number: 3BF
 Release Fin Type Code: W25
 Qualified: Y
 Release Source: UST
 Local Fac Last Name: SUNOCO 0615 6186 COOP2632
 Local Fac First Name: Not reported
 User Name: MAXWELSR
 Cleanup Initiated Date: 07/08/1992
 Prefix: P
 Total Score: 7

LUST:
 Release Date: 12/29/1989
 Cleanup Complete Date: 05/30/2003
 Depth to Ground Water: 3.939
 Ground Water Flow Direction: W
 Release Number: 1
 Confirmed date: 07/08/1992
 RP Name: SPEEDWAY SUPERAMERICA LLC
 RP Address: 500 SPEEDWAY DR
 RP City: ENON
 RP State: OH
 RP Zip: 45323-1056
 SCRBCA Class Code: CLASS3BF
 Project Manager: MAXWELL, STEPHEN R
 Release Fin Type Code: WS
 Release Date: 12/11/2008

Map ID
Direction
Distance
Elevation

MAP FINDINGS

Site

Database(s)

EDR ID Number
EPA ID Number

7-ELEVEN 40371 (Continued)

U003619519

Cleanup Complete Date: 10/07/2009
Depth to Ground Water: 5.559
Ground Water Flow Direction: NE
Release Number: 2
Confirmed date: 12/30/2008
RP Name: SUNOCO INC
RP Address: 10 INDUSTRIAL HWY BLDG G 2ND FL
RP City: LESTER
RP State: PA
RP Zip: 19029-1001
SCRBCA Class Code: CLASS3BF
Project Manager: SHRADER, ART A
Release Fin Type Code: W25

Name: 7-ELEVEN 40371
Address: 1880 ASHLEY RIVER RD
City,State,Zip: CHARLESTON, SC 29407-4757
Release Number: 2
Facility ID: 10888
Release Status Number: 1
Substance: PETROL
Tank Owner Company Name: MDC COAST 11 LLC
Tank Owner Last Name: SUNOCO INC
Tank Owner First name: Not reported
NFA Date: 10/07/2009
Tank Owner City: NEWTOWN SQUARE
Confirmed Date: 12/30/2008
Release Date: 12/11/2008
EID: 46025230
Local Facility District: Charleston EQC Office
SCRBCA Class Number: 3BF
Release Fin Type Code: W25
Qualified: Y
Release Source: UST
Local Fac Last Name: SUNOCO 0615 6186 COOP2632
Local Fac First Name: Not reported
User Name: SHRADEAA
Cleanup Initiated Date: 12/30/2008
Prefix: P
Total Score: 1

LUST:

Release Date: 12/29/1989
Cleanup Complete Date: 05/30/2003
Depth to Ground Water: 3.939
Ground Water Flow Direction: W
Release Number: 1
Confirmed date: 07/08/1992
RP Name: SPEEDWAY SUPERAMERICA LLC
RP Address: 500 SPEEDWAY DR
RP City: ENON
RP State: OH
RP Zip: 45323-1056
SCRBCA Class Code: CLASS3BF
Project Manager: MAXWELL, STEPHEN R
Release Fin Type Code: WS

Map ID
Direction
Distance
Elevation

MAP FINDINGS

Site

Database(s)

EDR ID Number
EPA ID Number

7-ELEVEN 40371 (Continued)

U003619519

Release Date: 12/11/2008
Cleanup Complete Date: 10/07/2009
Depth to Ground Water: 5.559
Ground Water Flow Direction: NE
Release Number: 2
Confirmed date: 12/30/2008
RP Name: SUNOCO INC
RP Address: 10 INDUSTRIAL HWY BLDG G 2ND FL
RP City: LESTER
RP State: PA
RP Zip: 19029-1001
SCRBCA Class Code: CLASS3BF
Project Manager: SHRADER, ART A
Release Fin Type Code: W25

UST:

Name: 7-ELEVEN 40371
Address: 1880 ASHLEY RIVER RD
City: CHARLESTON
Facility ID: 10888
Permit: P 10888
Owner: MDC COAST 11 LLC
Owner Address: 11995 EL CAMINO REAL
Owner City, st, zip: SAN DIEGO CA 92130
Owner Phone: 858-284-5000

Tank ID: 1
Status: **Currently in Use**
Capacity: 8000
Product: Gasoline RUL
Calcage: 0

Name: 7-ELEVEN 40371
Address: 1880 ASHLEY RIVER RD
City: CHARLESTON

Tank ID: 2
Status: **Currently in Use**
Capacity: 8000
Product: Gasoline RUL
Calcage: 0

Name: 7-ELEVEN 40371
Address: 1880 ASHLEY RIVER RD
City: CHARLESTON

Tank ID: 3
Status: **Currently in Use**
Capacity: 8000
Product: Gasoline RUL
Calcage: 0

Name: 7-ELEVEN 40371
Address: 1880 ASHLEY RIVER RD
City: CHARLESTON

Map ID
Direction
Distance
Elevation

MAP FINDINGS

Site

Database(s)

EDR ID Number
EPA ID Number

7-ELEVEN 40371 (Continued)

U003619519

Tank ID: 4
Status: **Currently in Use**
Capacity: 8000
Product: Gasoline Super/Prem
Calcage: 0

Name: 7-ELEVEN 40371
Address: 1880 ASHLEY RIVER RD
City: CHARLESTON

Tank ID: 5
Status: **Currently in Use**
Capacity: 8000
Product: Diesel fuel
Calcage: 0

SC Financial Assurance 3:

Name: 7-ELEVEN 40371
Address: 1880 ASHLEY RIVER RD
City,State,Zip: CHARLESTON, SC 29407-4757
Owner Name: MDC COAST 11 LLC
Owner Address: 11995 EL CAMINO REAL
Owner City: SAN DIEGO
Owner State: CA
Owner Zip: 92130
Mechanism: Environmental Insurance
Date Expired: 12/18/2019
Bill: 5

SC GWIC:

Bureau: BLWM
EAP ID: Not reported
Solid Waste Permit #: Not reported
Bureau of Land & Waste Management File #: Not reported
Permit Number: 10888
WPC Permit: Not reported
Program: DUST
Contamination: PETRO
Petroleum Products: True
Volatile Organic Compounds: False
Metals: False
Nitrates or Potential to Nitrate: False
Pesticides & Herbicides: False
Polychlorinated Biphenyls: False
Base, Neutral, & Acid Extractables: False
Phenols: False
Radionuclides Over Max Contaminant Levels: False
Sources Not In Other Categories: False
Source: UST
Underground Storage Tanks: True
Pits, Ponds, & Lagoons: False
Spills & Leaks: False
Landfills: False
Aboveground Storage Tank: False
Spray Irrigation: False
Single-Event Spill: False

Map ID
Direction
Distance
Elevation

MAP FINDINGS

Site

Database(s)

EDR ID Number
EPA ID Number

7-ELEVEN 40371 (Continued)

U003619519

Unpermitted Disposal: False
Septic Tank/Tile Field: False
Substances Not In Other Categories: False
Sources of Contamination Undetermined: False
Assessment: No
Monitoring: No
Remediation: Yes
Surface Impact: No
Drinking Water Well Impact: No
Remarks: Site ID # 10888. RBCA Classification 3BF7. Approved Monitored Natural Attenuation (MNA Awaiti.

**CM416
NE
1/4-1/2
0.357 mi.
1884 ft.**

**FORMER 7 ELEVEN 11842
LOFTIS RD
HANAHAN, SC 29406**

**SC RCR 1007247224
FINDS N/A**

Site 2 of 2 in cluster CM

**Actual:
61 ft.**

RCR:

**Focus Map:
4**

Name: FORMER 7 ELEVEN 11842
Address: LOFTIS RD
City,State,Zip: HANAHAN, SC 29406-2627
Entity Responsibility: 7-Eleven Inc
Region: 7
Tax Id: 26515020 53 & 54
Latitude: 32.90303
Longitude: -80.00977
Tracking Number: 15697
Regulatory Program: UST
Reported: 08/20/93
CU-MCL: 11/30/00
Unit Type: UST
Unit Number/Letter: 1
Area/Acres: Not reported
Affected Media: Groundwater
Site/Unit: Regulated Petroleum Underground Storage Tank Location
Conditions: Public Noticed Corrective Action Plan
Associated Response/Corrective Action: Not reported
Associated Chemicals Requiring: Benzene Naphthalene

FINDS:

Registry ID: 110017191260
Facility URL: http://ofmpub.epa.gov/enviro/fii_query_detail.disp_program_facility?p_registry_id=110017191260

Environmental Interest/Information System:

SC-EFIS (South Carolina - Environmental Facility Information System) integrates information on environmental facilities, permits, violations, enforcement actions, and compliance activities needed to support regulatory requirements and target environmental quality improvements for the water, air, solid waste, and hazardous waste program areas. The EFIS was developed by the state of South Carolina and Maine joined their system in 2004.

[Click this hyperlink](#) while viewing on your computer to access additional FINDS: detail in the EDR Site Report.

MAP FINDINGS

Map ID
 Direction
 Distance
 Elevation

Site

Database(s)

EDR ID Number
 EPA ID Number

417 **QUALITY CARRIERS, INC - PESTICIDE RELEASE**
South **4953 VIRGINIA AVENUE**
1/4-1/2 **NORTH CHARLESTON, SC**
0.358 mi.
1889 ft.

SEMS **1009526310**
SCN000409885

Actual: **SEMS:**
26 ft. Site ID: 0409885
Focus Map: EPA ID: SCN000409885
10 Name: QUALITY CARRIERS, INC - PESTICIDE RELEASE
 Address: 4953 VIRGINIA AVENUE
 Address 2: Not reported
 City,State,Zip: NORTH CHARLESTON, SC
 Cong District: Not reported
 FIPS Code: 45019
 Latitude: Not reported
 Longitude: Not reported
 FF: N
 NPL: Not on the NPL
 Non NPL Status: Removal Only Site (No Site Assessment Work Needed)

SEMS Detail:
 Region: 04
 Site ID: 0409885
 EPA ID: SCN000409885
 Site Name: QUALITY CARRIERS, INC - PESTICIDE RELEASE
 NPL: N
 FF: N
 OU: 00
 Action Code: PJ
 Action Name: RP EM REM
 SEQ: 1
 Start Date: 2006-05-08 04:00:00
 Finish Date: 5/11/2006 4:00:00 AM
 Qual: C
 Current Action Lead: EPA Ovrsght

418 **TMS 472 0 0 018**
WSW **AIRPORT RD**
1/4-1/2 **N CHARLESTON, SC**
0.359 mi.
1898 ft.

SC LUST **U003525974**
SC UST **N/A**
SC RCR
SC GWCI

Actual: **LUST:**
55 ft. Name: TMS 472 0 0 018
Focus Map: Address: AIRPORT RD
4 City,State,Zip: N CHARLESTON, SC 29405
 Release Number: 1
 Facility ID: 14359
 Release Status Number: 7
 Substance: PETRO
 Tank Owner Company Name: CHARLESTON CITY OF
 Tank Owner Last Name: CHARLESTON CITY OF
 Tank Owner First name: Not reported
 NFA Date: 07/09/2003
 Tank Owner City: CHARLESTON
 Confirmed Date: 07/14/1992
 Release Date: 12/30/1991
 EID: 1779304

Map ID
Direction
Distance
Elevation

MAP FINDINGS

Site

Database(s)

EDR ID Number
EPA ID Number

TMS 472 0 0 018 (Continued)

U003525974

Local Facility District: Charleston EQC Office
SCRBCA Class Number: 3BF
Release Fin Type Code: WOC
Qualified: Y
Release Source: UST
Local Fac Last Name: TMS 472 0 0 018
Local Fac First Name: Not reported
User Name: MAXWELSR
Cleanup Initiated Date: 07/14/1992
Prefix: N
Total Score: 7

LUST:

Release Date: 12/30/1991
Cleanup Complete Date: Not reported
Depth to Ground Water: 4.480
Ground Water Flow Direction: NE
Release Number: 1
Confirmed date: 07/14/1992
RP Name: CHARLESTON CITY OF GARAGE
RP Address: 1950 MILFORD ST
RP City: CHARLESTON
RP State: SC
RP Zip: 29405
SCRBCA Class Code: CLASS3BF
Project Manager: MAXWELL, STEPHEN R
Release Fin Type Code: WOC

UST:

Name: TMS 472 0 0 018
Address: AIRPORT RD
City: N CHARLESTON
Facility ID: 14359
Permit: N 14359
Owner: CHARLESTON CITY OF
Owner Address: 262 & 264 MEETING ST
Owner City, st, zip: CHARLESTON SC 29402-0304
Owner Phone: 843-724-7154

Tank ID: 1
Status: **Abandoned**
Capacity: 6000
Product: Gasoline
Calcage: 20

Name: TMS 472 0 0 018
Address: AIRPORT RD
City: N CHARLESTON

Tank ID: 2
Status: **Abandoned**
Capacity: 4000
Product: Gasoline
Calcage: 20

Map ID
Direction
Distance
Elevation

MAP FINDINGS

Site

Database(s)

EDR ID Number
EPA ID Number

TMS 472 0 0 018 (Continued)

U003525974

RCR:

Name: TMS 472 0 0 018
Address: AIRPORT RD
City,State,Zip: N CHARLESTON, SC 29405
Entity Responsibility: Not reported
Region: Not reported
Tax Id: 479-00-00-019
Latitude: 32.89879
Longitude: -80.02605
Tracking Number: 14359
Regulatory Program: Not reported
Reported: 12/30/91
CU-MCL: 03/23/03
Unit Type: Not reported
Unit Number/Letter: Not reported
Area/Acres: Not reported
Affected Media: Not reported
Site/Unit: Not reported
Conditions: Not reported
Associated Response/Corrective Action: Not reported
Associated Chemicals Requiring: Not reported

SC GWIC:

Bureau: BLWM
EAP ID: Not reported
Solid Waste Permit #: Not reported
Bureau of Land & Waste Management File #: Not reported
Permit Number: 14359
WPC Permit: Not reported
Program: DUST
Contamination: PETRO
Petroleum Products: True
Volatile Organic Compounds: False
Metals: False
Nitrates or Potential to Nitrate: False
Pesticides & Herbicides: False
Polychlorinated Biphenyls: False
Base, Neutral, & Acid Extractables: False
Phenols: False
Radionuclides Over Max Contaminant Levels: False
Sources Not In Other Categories: False
Source: UST
Underground Storage Tanks: True
Pits, Ponds, & Lagoons: False
Spills & Leaks: False
Landfills: False
Aboveground Storage Tank: False
Spray Irrigation: False
Single-Event Spill: False
Unpermitted Disposal: False
Septic Tank/Tile Field: False
Substances Not In Other Categories: False
Sources of Contamination Undetermined: False
Assessment: No
Monitoring: No
Remediation: Yes

Map ID
Direction
Distance
Elevation

MAP FINDINGS

Site

Database(s)

EDR ID Number
EPA ID Number

TMS 472 0 0 018 (Continued)

U003525974

Surface Impact: No
Drinking Water Well Impact: No
Remarks: Site ID # 14359. RBCA Classification 3BF7. Approved Monitored Natural Attenuation (MNA Awaiti.

**419
SW
1/4-1/2
0.359 mi.
1898 ft.**

**CIRCLE K 2720498
5098 DORCHESTER RD
NORTH CHARLESTON, SC**

**SC LUST
SC UST
SC RCR
SC Financial Assurance
SC GWCI**
**U003620500
N/A**

**Actual:
39 ft.
Focus Map:
11**

LUST:
Name: CIRCLE K 2720498
Address: 5098 DORCHESTER RD
City,State,Zip: NORTH CHARLESTON, SC 29418
Release Number: 1
Facility ID: 10350
Release Status Number: 3
Substance: PETRO
Tank Owner Company Name: CIRCLE K STORES INC
Tank Owner Last Name: CIRCLE K STORES INC
Tank Owner First name: Not reported
NFA Date: 12/01/2004
Tank Owner City: CHARLOTTE
Confirmed Date: 05/26/1989
Release Date: 05/17/1989
EID: 1758878
Local Facility District: Charleston EQC Office
SCRBCA Class Number: 3BF
Release Fin Type Code: WS
Qualified: Y
Release Source: UST
Local Fac Last Name: CIRCLE K 2720498
Local Fac First Name: Not reported
User Name: PADGETJP
Cleanup Initiated Date: 05/26/1989
Prefix: P
Total Score: 3

LUST:
Release Date: 05/17/1989
Cleanup Complete Date: Not reported
Depth to Ground Water: 4
Ground Water Flow Direction: NE
Release Number: 1
Confirmed date: 05/26/1989
RP Name: PANTRY INC
RP Address: 1801 DOUGLAS DR
RP City: SANFORD
RP State: NC
RP Zip: 27330
SCRBCA Class Code: CLASS3BF
Project Manager: PADGETT, JOEL P
Release Fin Type Code: WS

UST:
Name: CIRCLE K 2720498

Map ID
Direction
Distance
Elevation

MAP FINDINGS

Site

Database(s)

EDR ID Number
EPA ID Number

CIRCLE K 2720498 (Continued)

U003620500

Address: 5098 DORCHESTER RD
City: NORTH CHARLESTON
Facility ID: 10350
Permit: P 10350
Owner: CIRCLE K STORES INC
Owner Address: 1100 SITUS CT
Owner City, st, zip: RALEIGH NC 27606
Owner Phone: 800-476-7574

Tank ID: 1
Status: Currently in Use
Capacity: 10000
Product: Gasoline RUL
Calcage: 0

Name: CIRCLE K 2720498
Address: 5098 DORCHESTER RD
City: NORTH CHARLESTON

Tank ID: 2
Status: Currently in Use
Capacity: 10000
Product: Gasoline Plus
Calcage: 0

Name: CIRCLE K 2720498
Address: 5098 DORCHESTER RD
City: NORTH CHARLESTON

Tank ID: 3
Status: Currently in Use
Capacity: 10000
Product: Gasoline Super/Prem
Calcage: 0

RCR:

Name: CIRCLE K 2720498
Address: 5098 DORCHESTER RD
City,State,Zip: NORTH CHARLES, SC 29418
Entity Responsibility: Not reported
Region: Not reported
Tax Id: 408-12-00-003
Latitude: 32.85717
Longitude: -80.03467
Tracking Number: 10350
Regulatory Program: Not reported
Reported: 05/17/89
CU-MCL: 10/08/04
Unit Type: Not reported
Unit Number/Letter: Not reported
Area/Acres: Not reported
Affected Media: Not reported
Site/Unit: Not reported
Conditions: Not reported
Associated Response/Corrective Action: Not reported
Associated Chemicals Requiring: Not reported

Map ID
Direction
Distance
Elevation

MAP FINDINGS

Site

Database(s)

EDR ID Number
EPA ID Number

CIRCLE K 2720498 (Continued)

U003620500

SC Financial Assurance 3:

Name: CIRCLE K 2720498
Address: 5098 DORCHESTER RD
City,State,Zip: NORTH CHARLESTON, SC 29418
Owner Name: CIRCLE K STORES INC
Owner Address: 1100 SITUS CT
Owner City: RALEIGH
Owner State: NC
Owner Zip: 27606
Mechanism: Guarantee
Date Expired: 1/30/2020
Bill: 3

SC GWIC:

Bureau: BLWM
EAP ID: Not reported
Solid Waste Permit #: Not reported
Bureau of Land & Waste Management File #: Not reported
Permit Number: 10350
WPC Permit: Not reported
Program: DUST
Contamination: PETRO
Petroleum Products: True
Volatile Organic Compounds: False
Metals: False
Nitrates or Potential to Nitrate: False
Pesticides & Herbicides: False
Polychlorinated Biphenyls: False
Base, Neutral, & Acid Extractables: False
Phenols: False
Radionuclides Over Max Contaminant Levels: False
Sources Not In Other Categories: False
Source: UST
Underground Storage Tanks: True
Pits, Ponds, & Lagoons: False
Spills & Leaks: False
Landfills: False
Aboveground Storage Tank: False
Spray Irrigation: False
Single-Event Spill: False
Unpermitted Disposal: False
Septic Tank/Tile Field: False
Substances Not In Other Categories: False
Sources of Contamination Undetermined: False
Assessment: No
Monitoring: No
Remediation: Yes
Surface Impact: No
Drinking Water Well Impact: No
Remarks: Site ID # 10350. RBCA Classification 3BF3. Monitored Natural Attenuation.

Map ID
Direction
Distance
Elevation

MAP FINDINGS

Site

Database(s)

EDR ID Number
EPA ID Number

420
SSE
1/4-1/2
0.364 mi.
1923 ft.

SKY MART
4881 RIVERS AVE
NORTH CHARLESTON, SC

SC LUST U003993984
SC UST N/A
SC Financial Assurance

Actual:
31 ft.
Focus Map:
8

LUST:
Name: SKY MART
Address: 4881 RIVERS AVE
City,State,Zip: NORTH CHARLESTON, SC 29406
Release Number: 1
Facility ID: 10306
Release Status Number: Not reported
Substance: PETRO
Tank Owner Company Name: 4881 RIVERS LLC
Tank Owner Last Name: 4881 RIVERS LLC
Tank Owner First name: Not reported
NFA Date: 01/28/1993
Tank Owner City: SULLIVANS ISLAND
Confirmed Date: 01/28/1993
Release Date: 12/17/1991
EID: 1758661
Local Facility District: Charleston EQC Office
SCRBCA Class Number: Not reported
Release Fin Type Code: UNK
Qualified: Not reported
Release Source: UST
Local Fac Last Name: SKY MART
Local Fac First Name: Not reported
User Name: DUBOISPM
Cleanup Initiated Date: 01/28/1993
Prefix: P
Total Score: Not reported

Name: SKY MART
Address: 4881 RIVERS AVE
City,State,Zip: NORTH CHARLESTON, SC 29406
Release Number: 2
Facility ID: 10306
Release Status Number: Not reported
Substance: PETROL
Tank Owner Company Name: 4881 RIVERS LLC
Tank Owner Last Name: 4881 RIVERS LLC
Tank Owner First name: Not reported
NFA Date: Not reported
Tank Owner City: SULLIVANS ISLAND
Confirmed Date: 01/28/1993
Release Date: 05/13/2019
EID: 1758661
Local Facility District: Charleston EQC Office
SCRBCA Class Number: Not reported
Release Fin Type Code: UNK
Qualified: Not reported
Release Source: UST
Local Fac Last Name: SKY MART
Local Fac First Name: Not reported
User Name: BROWELJD
Cleanup Initiated Date: 06/05/2019
Prefix: P

Map ID
Direction
Distance
Elevation

MAP FINDINGS

Site

Database(s)

EDR ID Number
EPA ID Number

SKY MART (Continued)

U003993984

Total Score: 1

UST:

Name: SKY MART
Address: 4881 RIVERS AVE
City: NORTH CHARLESTON
Facility ID: 10306
Permit: P 10306
Owner: 4881 RIVERS LLC
Owner Address: PO BOX 916
Owner City, st, zip: SULLIVANS ISLAND SC 29482-0916
Owner Phone: 843-364-3076

Tank ID: 1
Status: **Currently in Use**
Capacity: 12000
Product: Gasoline RUL
Calcage: 0

Name: SKY MART
Address: 4881 RIVERS AVE
City: NORTH CHARLESTON

Tank ID: 2
Status: **Currently in Use**
Capacity: 10000
Product: Gasoline Super/Prem
Calcage: 0

Name: SKY MART
Address: 4881 RIVERS AVE
City: NORTH CHARLESTON

Tank ID: 3
Status: **Currently in Use**
Capacity: 8000
Product: Diesel fuel
Calcage: 0

SC Financial Assurance 3:

Name: SKY MART
Address: 4881 RIVERS AVE
City,State,Zip: NORTH CHARLESTON, SC 29406
Owner Name: 4881 RIVERS LLC
Owner Address: PO BOX 916
Owner City: SULLIVANS ISLAND
Owner State: SC
Owner Zip: 29482-0916
Mechanism: Self Insurance 280.101
Date Expired: 5/1/2020
Bill: 3

Map ID
Direction
Distance
Elevation

MAP FINDINGS

Site

Database(s)

EDR ID Number
EPA ID Number

421
East
1/4-1/2
0.369 mi.
1950 ft.

CARTER S TEXACO
4400 DORCHESTER RD
CHARLESTON HGTS, SC

SC SHWS
SC LUST
SC UST
SC SPILLS
SC GWCI

U003619794
N/A

Actual:
24 ft.
Focus Map:
12

SHWS:
Name: OLD TOWNE CLEANERS
Address: 4400 DORCHESTER RD STE 101
City,State,Zip: NORTH CHARLESTON, SC 29405
EPA ID: SCDRY0057287

LUST:
Name: CARTER'S TEXACO
Address: 4400 DORCHESTER RD
City,State,Zip: CHARLESTON HGTS, SC 29465-0248
Release Number: 1
Facility ID: 01349
Release Status Number: Not reported
Substance: PETRO
Tank Owner Company Name: F GREGORIE & SON INC
Tank Owner Last Name: Not reported
Tank Owner First name: Not reported
NFA Date: Not reported
Tank Owner City: Not reported
Confirmed Date: Not reported
Release Date: 04/15/1987
EID: Not reported
Local Facility District: Not reported
SCRBCA Class Number: Not reported
Release Fin Type Code: Not reported
Qualified: Not reported
Release Source: Not reported
Local Fac Last Name: Not reported
Local Fac First Name: Not reported
User Name: HEINZECW
Cleanup Initiated Date: 04/26/1987
Prefix: Not reported
Total Score: 1

LUST:
Release Date: 04/15/1987
Cleanup Complete Date: Not reported
Depth to Ground Water: 4
Ground Water Flow Direction: E
Release Number: 1
Confirmed date: 04/26/1987
RP Name: F GREGORIE & SON INC
RP Address: 1131 HWY 41
RP City: MOUNT PLEASANT
RP State: SC
RP Zip: 29464
SCRBCA Class Code: CLASS3BF
Project Manager: PADGETT, JOEL P
Release Fin Type Code: DS

UST:
Name: CARTER S TEXACO

Map ID
Direction
Distance
Elevation

MAP FINDINGS

Site

Database(s)

EDR ID Number
EPA ID Number

CARTER S TEXACO (Continued)

U003619794

Address: 4400 DORCHESTER RD
City: CHARLESTON HGTS
Facility ID: 01349
Permit: N 01349
Owner: F GREGORIE & SON INC
Owner Address: 1131 HWY 41
Owner City, st, zip: MOUNT PLEASANT SC 29464
Owner Phone: 843-884-4153

Tank ID: 1
Status: **Abandoned**
Capacity: 10000
Product: Gasoline
Calcage: Not reported

Name: CARTER S TEXACO
Address: 4400 DORCHESTER RD
City: CHARLESTON HGTS

Tank ID: 2
Status: **Abandoned**
Capacity: 10000
Product: Gasoline
Calcage: Not reported

Name: CARTER S TEXACO
Address: 4400 DORCHESTER RD
City: CHARLESTON HGTS

Tank ID: 3
Status: **Abandoned**
Capacity: 4000
Product: Gasoline
Calcage: Not reported

SPILL:

Name: OIL SPILL
Address: 4400 DORCHESTER RD
City,State,Zip: NORTH CHARLESTON, SC
Incident ID number: 6273547
Incident Name: 200304781
District Logged In: Not reported
Date DHEC notified: 12/11/2003
DHEC notification: 15:22:16
Observed date: 12/09/2003
observed Time: Not reported
Spill Date: 12/09/2003
Spill Time: 1530
Duration: Not reported
Created Date: 12/11/2003
Updated Date: 12/11/2003
District Name: Charleston EQC Office
PRP Last Name: DOMINION ENERGY SOUTH CAROLINA INC
PRP First Name: Not reported
Incident substance type: Oil
Received by Name: ROBERT DUNCAN
Revised by Name: Not reported

Map ID
Direction
Distance
Elevation

MAP FINDINGS

Site

Database(s)

EDR ID Number
EPA ID Number

CARTER S TEXACO (Continued)

U003619794

Transportation: N
Surface water affected: No
Lead Investigator Name: Not reported
CCBEP: No
Water body: Not reported
Caller Last Name: Not reported
Caller name: Not reported
Caller phone number: Not reported
Caller extension: Not reported
Caller organization: Not reported
Substance: OIL, [MINERAL]
Quantity: 25
Units: Gallons
Recovered: 25
Recovered Units: Gallons
Comments: Not reported

SC GWIC:

Bureau: BLWM
EAP ID: Not reported
Solid Waste Permit #: Not reported
Bureau of Land & Waste Management File #: Not reported
Permit Number: 01349
WPC Permit: Not reported
Program: DUST
Contamination: PETRO
Petroleum Products: True
Volatile Organic Compounds: False
Metals: False
Nitrates or Potential to Nitrate: False
Pesticides & Herbicides: False
Polychlorinated Biphenyls: False
Base, Neutral, & Acid Extractables: False
Phenols: False
Radionuclides Over Max Contaminant Levels: False
Sources Not In Other Categories: False
Source: UST
Underground Storage Tanks: True
Pits, Ponds, & Lagoons: False
Spills & Leaks: False
Landfills: False
Aboveground Storage Tank: False
Spray Irrigation: False
Single-Event Spill: False
Unpermitted Disposal: False
Septic Tank/Tile Field: False
Substances Not In Other Categories: False
Sources of Contamination Undetermined: False
Assessment: No
Monitoring: No
Remediation: Yes
Surface Impact: No
Drinking Water Well Impact: No
Remarks: Site ID # 01349. RBCA Classification 3BF7. Approved Monitored Natural Attenuation (MNA Awaits).

Map ID
Direction
Distance
Elevation

MAP FINDINGS

Site

Database(s) EDR ID Number
EPA ID Number

CO422 **BANKS CONSTRUCTION COMPANY**
South
1/4-1/2 **CHARLESTON (County), SC**
0.372 mi.
1965 ft. **Site 1 of 2 in cluster CO**

SC SWF/LF **S116232078**
N/A

Actual: **LF:**
33 ft. Name: BANKS CONSTRUCTION COMPANY
Focus Map: Address: Not reported
12 City,State,Zip: SC
 Mailing Address: Not reported
 Mailing State: Not reported
 Mailing City: Not reported
 Mailing Zip: 0
 Facility ID: IWP-053
 Rate Restriction: Not reported
 Rate Units: Not reported
 Cap Units: Not reported
 Online Data: IWP
 GW Mod Reqd: Not reported
 EQC Region: Low Country
 EQC Region Office: Charleston
 Total Capacity: Not reported
 Status: Not Active
 Class: Not reported
 UTM-E: 592495
 UTM-N: 3636491.25
 Contact Name: Not reported
 Contact Phone: Not reported

Name: BANKS CONSTRUCTION COMPANY
Address: Not reported
City,State,Zip: SC
Mailing Address: PO Box 71505
Mailing State: SC
Mailing City: Charleston
Mailing Zip: 29415
Facility ID: 102707-7101
Rate Restriction: 600,000
Rate Units: gallons per year
Cap Units: Not reported
Online Data: Used Oil Processor
GW Mod Reqd: Not reported
EQC Region: Low Country
EQC Region Office: Charleston
Total Capacity: Not reported
Status: Not Active
Class: Not reported
UTM-E: 592495
UTM-N: 3636491.25
Contact Name: Hank Lane
Contact Phone: (843) 744-8261

Map ID
 Direction
 Distance
 Elevation

MAP FINDINGS

Site

Database(s)

EDR ID Number
 EPA ID Number

CP423 ST. GOBAIN PROPERTY
East 2900 BIRD STREET
1/4-1/2 NORTH CHARLESTON, SC 29405
0.373 mi.
1969 ft. Site 1 of 3 in cluster CP

US BROWNFIELDS 1024456647
N/A

Actual:
32 ft.

Focus Map:
16

US BROWNFIELDS:

Name: ST. GOBAIN PROPERTY
 Address: 2900 BIRD STREET
 City,State,Zip: NORTH CHARLESTON, SC 29405
 Recipient Name: Charleston County
 Grant Type: Assessment
 Property Number: 412-00-00-006 (Portion)
 Parcel size: 135
 Latitude: 32.840022
 Longitude: -80.007327
 HCM Label: Unknown
 Map Scale: Not reported
 Point of Reference: Center of a Facility or Station
 Highlights: Not reported
 Datum: North American Datum of 1983
 Acres Property ID: 172821
 IC Data Access: Not reported
 Start Date: Not reported
 Redev Completion Date: Not reported
 Completed Date: Not reported
 Acres Cleaned Up: Not reported
 Cleanup Funding: Not reported
 Cleanup Funding Source: Not reported
 Assessment Funding: 5139
 Assessment Funding Source: US EPA - Brownfields Assessment Cooperative Agreement
 Redevelopment Funding: Not reported
 Redev. Funding Source: Not reported
 Redev. Funding Entity Name: Not reported
 Redevelopment Start Date: Not reported
 Assessment Funding Entity: EPA
 Cleanup Funding Entity: Not reported
 Grant Type: Hazardous & Petroleum
 Accomplishment Type: Phase I Environmental Assessment
 Accomplishment Count: 1
 Cooperative Agreement Number: 95483111
 Start Date: 10/01/2013 00:00:00
 Ownership Entity: Private
 Completion Date: 09/30/2014 00:00:00
 Current Owner: Genstar Roofing Company, Inc.
 Did Owner Change: N
 Cleanup Required: U
 Video Available: N
 Photo Available: Y
 Institutional Controls Required: U
 IC Category Proprietary Controls: Not reported
 IC Cat. Info. Devices: Not reported
 IC Cat. Gov. Controls: Not reported
 IC Cat. Enforcement Permit Tools: Not reported
 IC in place date: Not reported
 IC in place: Not reported
 State/tribal program date: Not reported
 State/tribal program ID: Not reported
 State/tribal NFA date: Not reported

Map ID
 Direction
 Distance
 Elevation

MAP FINDINGS

Site

Database(s)

EDR ID Number
 EPA ID Number

ST. GOBAIN PROPERTY (Continued)

1024456647

Air contaminated:	Not reported
Air cleaned:	Not reported
Asbestos found:	Not reported
Asbestos cleaned:	Not reported
Controlled substance found:	Not reported
Controlled substance cleaned:	Not reported
Drinking water affected:	Not reported
Drinking water cleaned:	Not reported
Groundwater affected:	Not reported
Groundwater cleaned:	Not reported
Lead contaminant found:	Not reported
Lead cleaned up:	Not reported
No media affected:	Not reported
Unknown media affected:	Y
Other cleaned up:	Not reported
Other metals found:	Not reported
Other metals cleaned:	Not reported
Other contaminants found:	Not reported
Other contaminants found description:	Not reported
PAHs found:	Not reported
PAHs cleaned up:	Not reported
PCBs found:	Not reported
PCBs cleaned up:	Not reported
Petro products found:	Not reported
Petro products cleaned:	Not reported
Sediments found:	Not reported
Sediments cleaned:	Not reported
Soil affected:	Not reported
Soil cleaned up:	Not reported
Surface water cleaned:	Not reported
VOCs found:	Not reported
VOCs cleaned:	Not reported
Cleanup other description:	Not reported
Num. of cleanup and re-dev. jobs:	Not reported
Past use greenspace acreage:	Not reported
Past use residential acreage:	Not reported
Surface Water:	Not reported
Past use commercial acreage:	Not reported
Past use industrial acreage:	135
Future use greenspace acreage:	Not reported
Future use residential acreage:	Not reported
Future use commercial acreage:	Not reported
Future use industrial acreage:	Not reported
Greenspace acreage and type:	Not reported
Superfund Fed. landowner flag:	Not reported
Arsenic cleaned up:	Not reported
Cadmium cleaned up:	Not reported
Chromium cleaned up:	Not reported
Copper cleaned up:	Not reported
Iron cleaned up:	Not reported
mercury cleaned up:	Not reported
Nickel Cleaned Up:	Not reported
No clean up:	Not reported
Pesticides cleaned up:	Not reported
Selenium cleaned up:	Not reported
SVOCs cleaned up:	Not reported
Unknown clean up:	Not reported

Map ID
 Direction
 Distance
 Elevation

MAP FINDINGS

Site

Database(s)

EDR ID Number
 EPA ID Number

ST. GOBAIN PROPERTY (Continued)

1024456647

Arsenic contaminant found:	Not reported
Cadmium contaminant found:	Not reported
Chromium contaminant found:	Not reported
Copper contaminant found:	Not reported
Iron contaminant found:	Not reported
Mercury contaminant found:	Not reported
Nickel contaminant found:	Not reported
No contaminant found:	Not reported
Pesticides contaminant found:	Not reported
Selenium contaminant found:	Not reported
SVOCs contaminant found:	Not reported
Unknown contaminant found:	Not reported
Future Use: Multistory	Not reported
Media affected Bluiding Material:	Not reported
Media affected indoor air:	Not reported
Building material media cleaned up:	Not reported
Indoor air media cleaned up:	Not reported
Unknown media cleaned up:	Not reported
Past Use: Multistory	Not reported
Property Description:	The site operated as a shingle manufacturing facility since the 1950s until recently. The site was recently demolished and cleared of all structures. Several releases and recognized environmental conditions were identified due to previous site activities.
Below Poverty Number:	108
Below Poverty Percent:	5.1%
Meidan Income:	3844
Meidan Income Number:	222
Meidan Income Percent:	10.4%
Vacant Housing Number:	93
Vacant Housing Percent:	23.3%
Unemployed Number:	51
Unemployed Percent:	2.4%

424
 South
 1/4-1/2
 0.378 mi.
 1997 ft.

CHARLESTON FORD TRACTOR INC
2097 SAVANNAH HWY
CHARLESTON, SC

SC LUST U004017273
SC UST N/A
SC RCR
SC GWCI

Actual:
 21 ft.
Focus Map:
 22

LUST:
 Name: CHARLESTON FORD TRACTOR INC
 Address: 2097 SAVANNAH HWY
 City,State,Zip: CHARLESTON, SC 29407-6248
 Release Number: 1
 Facility ID: 12091
 Release Status Number: 3
 Substance: PETRO
 Tank Owner Company Name: GREEN, P
 Tank Owner Last Name: GREEN
 Tank Owner First name: P
 NFA Date: 07/09/2003
 Tank Owner City: CHARLESTON
 Confirmed Date: 05/04/1989
 Release Date: 05/01/1989
 EID: 1768724
 Local Facility District: Charleston EQC Office
 SCRBCA Class Number: 3BF
 Release Fin Type Code: WS

Map ID
Direction
Distance
Elevation

MAP FINDINGS

Site

Database(s)

EDR ID Number
EPA ID Number

CHARLESTON FORD TRACTOR INC (Continued)

U004017273

Qualified: Y
Release Source: UST
Local Fac Last Name: CHARLESTON FORD TRACTOR INC
Local Fac First Name: Not reported
User Name: MAXWELSR
Cleanup Initiated Date: 05/04/1989
Prefix: N
Total Score: 3

LUST:

Release Date: 05/01/1989
Cleanup Complete Date: Not reported
Depth to Ground Water: 8.25
Ground Water Flow Direction: W
Release Number: 1
Confirmed date: 05/04/1989
RP Name: DUBOIS
RP Address: PO BOX 31317
RP City: CHARLESTON
RP State: SC
RP Zip: 29417-1317
SCRBCA Class Code: CLASS3BF
Project Manager: MAXWELL, STEPHEN R
Release Fin Type Code: WS

UST:

Name: CHARLESTON FORD TRACTOR INC
Address: 2097 SAVANNAH HWY
City: CHARLESTON
Facility ID: 12091
Permit: N 12091
Owner: GREEN, P P
Owner Address: PO BOX 31317
Owner City, st, zip: CHARLESTON SC 29417-1317
Owner Phone: 803-567-4806

Tank ID: 1
Status: Abandoned
Capacity: 500
Product: Multiple hydrocarbons
Calcage: Not reported

Name: CHARLESTON FORD TRACTOR INC
Address: 2097 SAVANNAH HWY
City: CHARLESTON

Tank ID: 2
Status: Abandoned
Capacity: 600
Product: Multiple hydrocarbons
Calcage: Not reported

RCR:

Name: CHARLESTON FORD TRACTOR INC
Address: 2097 SAVANNAH HWY
City,State,Zip: CHARLESTON, SC 29407-6248

Map ID
Direction
Distance
Elevation

MAP FINDINGS

Site

Database(s)

EDR ID Number
EPA ID Number

CHARLESTON FORD TRACTOR INC (Continued)

U004017273

Entity Responsibility: A C Dubois
Region: 7
Tax Id: 310-07-00-096
Latitude: 32.79026
Longitude: -80.03551
Tracking Number: 12091
Regulatory Program: UST
Reported: 05/01/89
CU-MCL: 06/16/03
Unit Type: UST
Unit Number/Letter: 1
Area/Acres: Not reported
Affected Media: Groundwater
Site/Unit: Regulated Petroleum Underground Storage Tank Location
Conditions: Public Noticed Corrective Action Plan
Associated Response/Corrective Action: Not reported
Associated Chemicals Requiring: Not reported

SC GWIC:

Bureau: BLWM
EAP ID: Not reported
Solid Waste Permit #: Not reported
Bureau of Land & Waste Management File #: Not reported
Permit Number: 12091
WPC Permit: Not reported
Program: DUST
Contamination: PETRO
Petroleum Products: True
Volatile Organic Compounds: False
Metals: False
Nitrates or Potential to Nitrate: False
Pesticides & Herbicides: False
Polychlorinated Biphenyls: False
Base, Neutral, & Acid Extractables: False
Phenols: False
Radionuclides Over Max Contaminant Levels: False
Sources Not In Other Categories: False
Source: UST
Underground Storage Tanks: True
Pits, Ponds, & Lagoons: False
Spills & Leaks: False
Landfills: False
Aboveground Storage Tank: False
Spray Irrigation: False
Single-Event Spill: False
Unpermitted Disposal: False
Septic Tank/Tile Field: False
Substances Not In Other Categories: False
Sources of Contamination Undetermined: False
Assessment: No
Monitoring: No
Remediation: Yes
Surface Impact: No
Drinking Water Well Impact: No
Remarks: Site ID # 12091. RBCA Classification 3BF3. Monitored Natural Attenuation.

Map ID
Direction
Distance
Elevation

MAP FINDINGS

Site

Database(s)

EDR ID Number
EPA ID Number

CQ425 **VEERPUR LLC**
East **4625 RIVERS AVE**
1/4-1/2 **NORTH CHARLESTON, SC**
0.379 mi.
2001 ft. **Site 1 of 2 in cluster CQ**

SC LUST **U004017763**
SC UST **N/A**
SC Financial Assurance
SC GWCI

Actual:
27 ft.
Focus Map:
9

LUST:
Name: VEERPUR LLC
Address: 4625 RIVERS AVE
City,State,Zip: NORTH CHARLESTON, SC 29405-6643
Release Number: 1
Facility ID: 01528
Release Status Number: Not reported
Substance: PETRO
Tank Owner Company Name: VEERPUR LLC
Tank Owner Last Name: Not reported
Tank Owner First name: Not reported
NFA Date: 12/01/2003
Tank Owner City: Not reported
Confirmed Date: Not reported
Release Date: 08/02/1990
EID: Not reported
Local Facility District: Not reported
SCRBCA Class Number: Not reported
Release Fin Type Code: Not reported
Qualified: Not reported
Release Source: Not reported
Local Fac Last Name: Not reported
Local Fac First Name: Not reported
User Name: PADGETJP
Cleanup Initiated Date: 08/13/1990
Prefix: Not reported
Total Score: 7

LUST:
Release Date: 08/02/1990
Cleanup Complete Date: Not reported
Depth to Ground Water: 6
Ground Water Flow Direction: W
Release Number: 1
Confirmed date: 08/13/1990
RP Name: HESS CORPORATION
RP Address: 1 HESS PLAZA
RP City: WOODBRIDGE
RP State: NJ
RP Zip: 07095-1299
SCRBCA Class Code: CLASS3BF
Project Manager: PADGETT, JOEL P
Release Fin Type Code: WS

UST:
Name: VEERPUR LLC
Address: 4625 RIVERS AVE
City: NORTH CHARLESTON
Facility ID: 01528
Permit: R 01528
Owner: VEERPUR LLC
Owner Address: 4625 RIVERS AVE

Map ID
Direction
Distance
Elevation

MAP FINDINGS

Site

Database(s)

EDR ID Number
EPA ID Number

VEERPUR LLC (Continued)

U004017763

Owner City, st, zip: NORTH CHARLESTON SC 29405-6643
Owner Phone: 843-291-3154

Tank ID: 1
Status: **Currently in Use**
Capacity: 10000
Product: Diesel fuel
Calcage: 5

Name: VEERPUR LLC
Address: 4625 RIVERS AVE
City: NORTH CHARLESTON

Tank ID: 2
Status: **Abandoned**
Capacity: 6000
Product: Gasoline
Calcage: Not reported

Name: VEERPUR LLC
Address: 4625 RIVERS AVE
City: NORTH CHARLESTON

Tank ID: 3
Status: **Abandoned**
Capacity: 6000
Product: Gasoline
Calcage: Not reported

Name: VEERPUR LLC
Address: 4625 RIVERS AVE
City: NORTH CHARLESTON

Tank ID: 4
Status: **Abandoned**
Capacity: 6000
Product: Gasoline
Calcage: Not reported

Name: VEERPUR LLC
Address: 4625 RIVERS AVE
City: NORTH CHARLESTON

Tank ID: 5
Status: **Abandoned**
Capacity: 6000
Product: Gasoline
Calcage: Not reported

Name: VEERPUR LLC
Address: 4625 RIVERS AVE
City: NORTH CHARLESTON

Tank ID: 6
Status: **Currently in Use**
Capacity: 10000
Product: Gasoline RUL

Map ID
Direction
Distance
Elevation

MAP FINDINGS

Site

Database(s)

EDR ID Number
EPA ID Number

VEERPUR LLC (Continued)

U004017763

Calcage: 0

Name: VEERPUR LLC
Address: 4625 RIVERS AVE
City: NORTH CHARLESTON

Tank ID: 7
Status: Currently in Use
Capacity: 10000
Product: Gasoline Plus
Calcage: 0

Name: VEERPUR LLC
Address: 4625 RIVERS AVE
City: NORTH CHARLESTON

Tank ID: 8
Status: Currently in Use
Capacity: 10000
Product: Gasoline Super/Prem
Calcage: 0

SC Financial Assurance 3:

Name: VEERPUR LLC
Address: 4625 RIVERS AVE
City,State,Zip: NORTH CHARLESTON, SC 29405-6643
Owner Name: VEERPUR LLC
Owner Address: 4625 RIVERS AVE
Owner City: NORTH CHARLESTON
Owner State: SC
Owner Zip: 29405-6643
Mechanism: Self Insurance 280.101
Date Expired: 5/1/2020
Bill: 4

SC GWIC:

Bureau: BLWM
EAP ID: Not reported
Solid Waste Permit #: Not reported
Bureau of Land & Waste Management File #: Not reported
Permit Number: 01528
WPC Permit: Not reported
Program: DUST
Contamination: PETRO
Petroleum Products: True
Volatile Organic Compounds: False
Metals: False
Nitrates or Potential to Nitrate: False
Pesticides & Herbicides: False
Polychlorinated Biphenyls: False
Base, Neutral, & Acid Extractables: False
Phenols: False
Radionuclides Over Max Contaminant Levels: False
Sources Not In Other Categories: False
Source: UST
Underground Storage Tanks: True

Map ID
Direction
Distance
Elevation

MAP FINDINGS

Site

Database(s)

EDR ID Number
EPA ID Number

VEERPUR LLC (Continued)

U004017763

Pits, Ponds, & Lagoons: False
Spills & Leaks: False
Landfills: False
Aboveground Storage Tank: False
Spray Irrigation: False
Single-Event Spill: False
Unpermitted Disposal: False
Septic Tank/Tile Field: False
Substances Not In Other Categories: False
Sources of Contamination Undetermined: False
Assessment: No
Monitoring: No
Remediation: Yes
Surface Impact: No
Drinking Water Well Impact: No
Remarks: Site ID # 01528. RBCA Classification 3BF7. Approved Monitored Natural Attenuation (MNA Awaiti.

CQ426 VEERPUR LLC
East 4625 RIVERS AVE
1/4-1/2 NORTH CHARLES, SC 29405
0.379 mi.
2001 ft. Site 2 of 2 in cluster CQ

SC RCR S119015023
N/A

Actual: 27 ft. **RCR:**
Focus Map: 9
Name: VEERPUR LLC
Address: 4625 RIVERS AVE
City,State,Zip: NORTH CHARLES, SC 29405-6643
Entity Responsibility: Not reported
Region: Not reported
Tax Id: 470-01-00-052
Latitude: 32.87497
Longitude: -80.00355
Tracking Number: 01528
Regulatory Program: Not reported
Reported: 08/02/90
CU-MCL: 11/15/03
Unit Type: Not reported
Unit Number/Letter: Not reported
Area/Acres: Not reported
Affected Media: Not reported
Site/Unit: Not reported
Conditions: Not reported
Associated Response/Corrective Action: Not reported
Associated Chemicals Requiring: Not reported

CO427 BANKS CONSTRUCTION COMPANY
South CHARLESTON (County), SC
1/4-1/2
0.381 mi.
2012 ft. Site 2 of 2 in cluster CO

SC SWF/LF S112153663
N/A

Actual: 34 ft. **LF:**
Focus Map: 12
Name: BANKS CONSTRUCTION COMPANY
Address: Not reported
City,State,Zip: SC

Map ID
Direction
Distance
Elevation

MAP FINDINGS

Site

Database(s)

EDR ID Number
EPA ID Number

BANKS CONSTRUCTION COMPANY (Continued)

S112153663

Mailing Address: PO Box 71505
Mailing State: SC
Mailing City: Charleston
Mailing Zip: 29415
Facility ID: 102707-7301
Rate Restriction: 660,000
Rate Units: gallons per year
Cap Units: Not reported
Online Data: Used Oil Marketing
GW Mod Req'd: Not reported
EQC Region: Low Country
EQC Region Office: Charleston
Total Capacity: Not reported
Status: Not Active
Class: Not reported
UTM-E: 592504.47495599999
UTM-N: 3636476.0586399999
Contact Name: Hank Lane
Contact Phone: 843-744-8261

CP428
East
1/4-1/2
0.382 mi.
2015 ft.

GERALD'S TIRES WASTE TIRE COLLECTION FACILITY

SC SWF/LF **S109276451**
SC Financial Assurance **N/A**

CHARLESTON (County), SC

Site 2 of 3 in cluster CP

Actual:
32 ft.

LF:

Focus Map:
16

Name: GERALD'S TIRES WASTE TIRE COLLECTION FACILITY
Address: Not reported
City,State,Zip: SC
Mailing Address: P.O. Box 71245
Mailing State: SC
Mailing City: Charleston
Mailing Zip: 29415
Facility ID: 102789-5101
Rate Restriction: Not reported
Rate Units: Not reported
Cap Units: whole tires
Online Data: Waste Tire Collector
GW Mod Req'd: N
EQC Region: Low Country
EQC Region Office: Charleston
Total Capacity: 5200
Status: Active
Class: Not reported
UTM-E: 592750.49961000006
UTM-N: 3634261.7825000002
Contact Name: Bill Watts
Contact Phone: (843) 747-3320

SC Financial Assurance 1:

Name: GERALD'S TIRES II, INC.
Address: Not reported
City,State,Zip: SC
Facility ID: 102789-5101
Institution: First Citizens Bank
Location: Columbia SC

Map ID
 Direction
 Distance
 Elevation

MAP FINDINGS

Site

Database(s)

EDR ID Number
 EPA ID Number

GERALD'S TIRES WASTE TIRE COLLECTION FACILITY (Continued)

S109276451

P/C Estimate: Not reported
 Type: LC
 Closure estimate: Not reported
 Lat Degree: 32
 Lat Minute: 50.00
 Lat Second: 33.00
 Long Degree: 80
 Long Min: 0.000
 Long Second: 32.00
 Long: -80.00888
 Lat: 32.84250
 Lat/Long Comments: per Permit Application
 UTM E: 592750.49961000010
 UTM N: 3634261.78250000000
 Cost Estimate Amount Approved: \$5,720.00
 Amount Funded: \$5,720.00
 Permit Type: Not reported
 Total Costs Approved: Not reported
 Year Cost Estimate Approved: Not reported
 Corrective Action Costs Approved: Not reported

429
West
1/4-1/2
0.384 mi.
2025 ft.

SOUTH CAROLINA RESEARCH AUTHORITY
5300 INTERNATIONAL BLVD STE 100
NORTH CHARLESTON, SC 29418

SC SHWS S112336032
SC AUL N/A
SC VCP
SC BROWNFIELDS
SC ALLSITES
SC ASBESTOS

Actual:
22 ft.

SHWS:

Focus Map:
7

Name: SOUTH CAROLINA RESEARCH AUTHORITY
 Address: 5300 INTERNATIONAL BLVD STE 100
 City,State,Zip: NORTH CHARLESTON, SC 29418
 EPA ID: SCS123457494

Name: SOUTH CAROLINA RESEARCH AUTHORITY
 Address: 5300 INTERNATIONAL BLVD STE 100
 Address 2: Not reported
 City,State,Zip: NORTH CHARLESTON, SC 29418

NORTH CHARLESTON, SC 29418:

Owner: BOEING COMPANY
 Latitude / Longitude: 32.87095 / -80.03405
 Project Status: INCOMP
 Execute Date: 03/08/2013
 Restriction File Date: 09/03/2014
 Cleanup Contract Complete Date: 03/03/2016
 Project Complete Date: 03/03/2016
 File Number: 58076
 Land Use Restriction: MO RES, NO REC, NO CARE FACILITIES, NO GW
 Contamination on Site: Volatile Organic Compounds, Metals, Base Neutral Acid Extractables
 Brownfield Type: Not reported
 Fund 128(A) Utilized: No
 Respond Action Planned: No
 Acreage: Not reported

VCP:

Name: SOUTH CAROLINA RESEARCH AUTHORITY
 Address: 5300 INTERNATIONAL BLVD STE 100

Map ID
Direction
Distance
Elevation

MAP FINDINGS

Site

Database(s)

EDR ID Number
EPA ID Number

SOUTH CAROLINA RESEARCH AUTHORITY (Continued)

S112336032

City,State,Zip: NORTH CHARLESTON, SC 29418
Person Company: BOEING COMPANY
Prim Address 1: PO BOX 3707
Prim Address 2: M/C 1W-12
Prim City: SEATTLE
Prim State: WA
Prim Zip: 98124
Type Brownfield: Not reported
Contact: WILLIAM ERNST
Status code: INCOMP
File Number: 58076
Exec Date: 8-Mar-13
Contract Mailed Date: 7-Dec-12
Date Terminated: Not reported
Contract #: 12-6149-NRP
Contract Type: NRP
Contract Manager: STAMPS JERRY M
Acreage: 20.2
COC Issued Date: 3-Mar-16
RC Executed Date: 29-Jul-14
I C Received: 3-Dec-12
Workplan Due: Not reported
Workplan Receive: 28-May-13
Workplan Reviewed: 20-Jun-13
Workplan Approved: Not reported
Report Receive: 6-Mar-14
Report Reviewed: 21-Apr-14
Report Approved: Not reported
Cap Approved: Not reported

Name: SOUTH CAROLINA RESEARCH AUTHORITY
Address: 5300 INTERNATIONAL BLVD STE 100
City,State,Zip: NORTH CHARLESTON, SC 29418
Person Company: PALMETTO RAILWAYS
Prim Address 1: 540 E BAY ST
Prim Address 2: Not reported
Prim City: CHARLESTON
Prim State: SC
Prim Zip: 29403
Type Brownfield: Not reported
Contact: JEFFREY MCWHORTER
Status code: INCOMP
File Number: 58076
Exec Date: Not reported
Contract Mailed Date: Not reported
Date Terminated: Not reported
Contract #: 12-6149-NRP1ST AMEND
Contract Type: NRP
Contract Manager: STAMPS JERRY M
Acreage: Not reported
COC Issued Date: Not reported
RC Executed Date: Not reported
I C Received: Not reported
Workplan Due: Not reported
Workplan Receive: Not reported
Workplan Reviewed: Not reported
Workplan Approved: Not reported

Map ID
Direction
Distance
Elevation

MAP FINDINGS

Site

Database(s)

EDR ID Number
EPA ID Number

SOUTH CAROLINA RESEARCH AUTHORITY (Continued)

S112336032

Report Receive: Not reported
Report Reviewed: Not reported
Report Approved: Not reported
Cap Approved: Not reported

SC BROWNFIELD:

Name: SOUTH CAROLINA RESEARCH AUTHORITY
Address: 5300 INTERNATIONAL BLVD STE 100
City,State,Zip: NORTH CHARLESTON, SC 29418
Contract Number: 12-6149-NRP
Contract Type: NRP
File Number: 58076
Contract Manager: STAMPS JERRY M
Person Company: BOEING COMPANY
Primary Address1: PO BOX 3707
Primary Address2: M/C 1W-12
Primary City: SEATTLE
Primary State Code: WA
Primary Zip Code: 98124
Type Brownfield: Not reported
Acreage: 20.2
Contract Executed: 8-Mar-13
COC Date Issued: 3-Mar-16
RC Executed: 29-Jul-14
Contact: WILLIAM ERNST
Status Code: INCOMP
IC Received: 3-Dec-12
Workplan Due: Not reported
Workplan Received: 28-May-13
Workplan Reviewed: 20-Jun-13
Workplan Approved: Not reported
Report Received: 6-Mar-14
Report Reviewed: 21-Apr-14
Report Approved: Not reported
Cap Approved: Not reported
Contract Mailed: 7-Dec-12
Date Terminated: Not reported

Name: SOUTH CAROLINA RESEARCH AUTHORITY
Address: 5300 INTERNATIONAL BLVD STE 100
City,State,Zip: NORTH CHARLESTON, SC 29418
Contract Number: 12-6149-NRP1ST AMEND
Contract Type: NRP
File Number: 58076
Contract Manager: STAMPS JERRY M
Person Company: PALMETTO RAILWAYS
Primary Address1: 540 E BAY ST
Primary Address2: Not reported
Primary City: CHARLESTON
Primary State Code: SC
Primary Zip Code: 29403
Type Brownfield: Not reported
Acreage: Not reported
Contract Executed: Not reported
COC Date Issued: Not reported
RC Executed: Not reported
Contact: JEFFREY MCWHORTER

Map ID
Direction
Distance
Elevation

MAP FINDINGS

Site

Database(s)

EDR ID Number
EPA ID Number

SOUTH CAROLINA RESEARCH AUTHORITY (Continued)

S112336032

Status Code: INCOMP
IC Received: Not reported
Workplan Due: Not reported
Workplan Received: Not reported
Workplan Reviewed: Not reported
Workplan Approved: Not reported
Report Received: Not reported
Report Reviewed: Not reported
Report Approved: Not reported
Cap Approved: Not reported
Contract Mailed: Not reported
Date Terminated: Not reported

ALLSITES:

Name: SOUTH CAROLINA RESEARCH AUTHORITY
Address: 5300 INTERNATIONAL BLVD STE 100
City,State,Zip: NORTH CHARLESTON, SC 29418
Brownfield: No
Brownfield Type: Not reported
Funds Used: No
Resp Action: No
Permit Number: SCS123457494
Program: SF
Owner: BOEING COMPANY
Project Status Code: INCOMP
Execute Date: 03/08/2013
Restrictions Filed Date: 9/3/2014
Cleanup Contract Complete Date: 03/03/2016
Project Complete Date: 3/3/2016
File Number: 58076
Land Use Restriction: MO RES, NO REC, NO CARE FACILITIES, NO GW
Contamination On Site: Volatile Organic Compounds, Metals, Base Neutral Acid Extractables
Acreage: Not reported
Soil Contamination Desc: Not reported
Soil COCS: Not reported
SW Sed Contamination Desc: Not reported
SW COCS: Not reported
GW Contamination Desc: Not reported
GW COCS: Not reported
Air Contamination Desc: Not reported
Air COCS: Not reported
Lat: 32.87095
Long: -80.03405

ASBESTOS:

Name: SCRA BLDG B
Address: 5300 INTERNATIONAL BLVD
Address 2: Not reported
City,State,Zip: N CHARLESTON, SC 29418
Permit No: N1501201
Activity: Active/Operating
Bus Phone: 843-388-3905
Co Name: TARGET ENVIRONMENTAL
District: Charleston EQC Office
Permit Type: AIR-Asbestos Demolition
Sub Type: Not reported

Map ID
Direction
Distance
Elevation

MAP FINDINGS

Site

Database(s)

EDR ID Number
EPA ID Number

SOUTH CAROLINA RESEARCH AUTHORITY (Continued)

S112336032

Local Facility: Not reported
Disposition: Approved
Description: Not reported
Glove: Not reported
Fri: Not reported
Other: Not reported

430 BON AIRE QUICK STOP
SW 5093 DORCHESTER RD
1/4-1/2 CHARLESTON HGTS, SC
0.386 mi.
2037 ft.

SC LUST U003519474
SC UST N/A

Actual:
42 ft.
Focus Map:
11

LUST:
Name: BON AIRE QUICK STOP
Address: 5093 DORCHESTER RD
City,State,Zip: CHARLESTON HGTS, SC 29418-5604
Release Number: 1
Facility ID: 12286
Release Status Number: 1
Substance: PETRO
Tank Owner Company Name: DONNELLY, C
Tank Owner Last Name: DONNELLY
Tank Owner First name: C
NFA Date: 08/25/2004
Tank Owner City: N MYRTLE BEACH
Confirmed Date: 10/01/1990
Release Date: 12/21/1989
EID: 1769800
Local Facility District: Charleston EQC Office
SCRBCA Class Number: 3BF
Release Fin Type Code: DS
Qualified: Y
Release Source: UST
Local Fac Last Name: BON AIRE QUICK STOP
Local Fac First Name: Not reported
User Name: BRINEYSM
Cleanup Initiated Date: 10/01/1990
Prefix: N
Total Score: 1

LUST:
Release Date: 12/21/1989
Cleanup Complete Date: 08/11/2004
Depth to Ground Water: 5.129
Ground Water Flow Direction: NE
Release Number: 1
Confirmed date: 10/01/1990
RP Name: DONNELLY
RP Address: 38E MARIONCIR
RP City: N MYRTLE BEACH
RP State: SC
RP Zip: 29582
SCRBCA Class Code: CLASS3BF
Project Manager: BRINEY, STEPHANIE M
Release Fin Type Code: DS

Map ID
Direction
Distance
Elevation

MAP FINDINGS

Site

Database(s)

EDR ID Number
EPA ID Number

BON AIRE QUICK STOP (Continued)

U003519474

UST:

Name: BON AIRE QUICK STOP
Address: 5093 DORCHESTER RD
City: CHARLESTON HGTS
Facility ID: 12286
Permit: N 12286
Owner: DONNELLY, C FRANK
Owner Address: 38E MARIONCIR
Owner City, st, zip: N MYRTLE BEACH SC 29582
Owner Phone: 803

Tank ID: 1
Status: **Abandoned**
Capacity: 10000
Product: Gasoline
Calcage: Not reported

Name: BON AIRE QUICK STOP
Address: 5093 DORCHESTER RD
City: CHARLESTON HGTS

Tank ID: 2
Status: **Abandoned**
Capacity: 10000
Product: Gasoline
Calcage: Not reported

Name: BON AIRE QUICK STOP
Address: 5093 DORCHESTER RD
City: CHARLESTON HGTS

Tank ID: 3
Status: **Abandoned**
Capacity: 8000
Product: Gasoline
Calcage: Not reported

431
WSW
1/4-1/2
0.390 mi.
2058 ft.

WESTVACO LANDFILL - FAIN STREET
W OF FAIN ST
NORTH CHARLESTON, SC 29406

SC SHWS S117361589
SC AUL N/A
SC ALLSITES

Actual:
38 ft.
Focus Map:
3

SHWS:
Name: WESTVACO LANDFILL - FAIN STREET
Address: W OF FAIN ST
City,State,Zip: NORTH CHARLESTON, SC 29406
EPA ID: SCS123456856

Name: WESTVACO LANDFILL - FAIN STREET
Address: W OF FAIN ST
Address 2: Not reported
City,State,Zip: NORTH CHARLESTON, SC 29406

NORTH CHARLESTON, SC 29406:

Owner: O L THOMPSON CONSTRUCTION CO INC;THOMPSON NORTH CHARLESTON PROPERTIES LLC
Latitude / Longitude: 32.90825 / -80.03443

Map ID
Direction
Distance
Elevation

MAP FINDINGS

Site

Database(s)

EDR ID Number
EPA ID Number

WESTVACO LANDFILL - FAIN STREET (Continued)

S117361589

Project Status: ACTIVE
Execute Date: 01/10/2002
Restriction File Date: 02/21/2007
Cleanup Contract Complete Date: 02/27/2007
Project Complete Date: 02/27/2007
File Number: 20974
Land Use Restriction: no res, no ag, cap req, methane mon; no res, no ag, cap req, methane mon
Contamination on Site: Methane
Brownfield Type: Hazardous Substances
Fund 128(A) Utilized: No
Respond Action Planned: No
Acreage: 55.5

ALLSITES:

Name: WESTVACO LANDFILL - FAIN STREET
Address: W OF FAIN ST
City, State, Zip: NORTH CHARLESTON, SC 29406
Brownfield: Not reported
Brownfield Type: Hazardous Substances
Funds Used: No
Resp Action: No
Permit Number: Not reported
Program: Not reported
Owner: O L THOMPSON CONSTRUCTION CO INC; THOMPSON NORTH CHARLESTON PROPERTIES LLC
Project Status Code: ACTIVE
Execute Date: 01/10/2002
Restrictions Filed Date: 2/21/2007
Cleanup Contract Complete Date: 02/27/2007
Project Complete Date: 2/27/2007
File Number: 20974
Land Use Restriction: no res, no ag, cap req, methane mon; no res, no ag, cap req, methane mon
Contamination On Site: Methane
Acreage: 55.5
Soil Contamination Desc: Not reported
Soil COCS: Not reported
SW Sed Contamination Desc: Not reported
SW COCS: Not reported
GW Contamination Desc: Not reported
GW COCS: Not reported
Air Contamination Desc: Not reported
Air COCS: Not reported
Lat: 32.90825
Long: -80.03443

432
South
1/4-1/2
0.392 mi.
2072 ft.

GAINES MOTOR LINES INC
4363 BANCO RD
CHARLESTON, SC

SC LUST U004017469
SC UST N/A

Actual:
33 ft.
Focus Map:
12

LUST:
Name: GAINES MOTOR LINES INC
Address: 4363 BANCO RD
City, State, Zip: CHARLESTON, SC 29418
Release Number: 1
Facility ID: 01313

Map ID
Direction
Distance
Elevation

MAP FINDINGS

Site

Database(s)

EDR ID Number
EPA ID Number

GAINES MOTOR LINES INC (Continued)

U004017469

Release Status Number: Not reported
Substance: PETRO
Tank Owner Company Name: DLT COMPANY
Tank Owner Last Name: Not reported
Tank Owner First name: Not reported
NFA Date: 04/16/1998
Tank Owner City: Not reported
Confirmed Date: Not reported
Release Date: 10/28/1991
EID: Not reported
Local Facility District: Not reported
SCRBCA Class Number: Not reported
Release Fin Type Code: Not reported
Qualified: Not reported
Release Source: Not reported
Local Fac Last Name: Not reported
Local Fac First Name: Not reported
User Name: THOMADL
Cleanup Initiated Date: 11/12/1991
Prefix: Not reported
Total Score: Not reported

UST:

Name: GAINES MOTOR LINES INC
Address: 4363 BANCO RD
City: CHARLESTON
Facility ID: 01313
Permit: N 01313
Owner: DLT COMPANY
Owner Address: PO BOX 1549
Owner City, st, zip: HICKORY NC 28603-1549
Owner Phone: 800-438-7311

Tank ID: 1
Status: **Abandoned**
Capacity: 10000
Product: Diesel fuel
Calcage: 15

Name: GAINES MOTOR LINES INC
Address: 4363 BANCO RD
City: CHARLESTON

Tank ID: 2
Status: **Abandoned**
Capacity: 10000
Product: Diesel fuel
Calcage: 15

Map ID
Direction
Distance
Elevation

MAP FINDINGS

Site

Database(s)

EDR ID Number
EPA ID Number

433
ESE
1/4-1/2
0.395 mi.
2085 ft.

CARTA LEEDS AVE OPERATIONS CTR
3664 LEEDS AVE
CHARLESTON, SC

SC LUST U003619227
SC UST N/A
SC Financial Assurance

Actual:
16 ft.
Focus Map:
12

LUST:
Name: CARTA LEEDS AVE OPERATIONS CTR
Address: 3664 LEEDS AVE
City,State,Zip: CHARLESTON, SC 29405
Release Number: 1
Facility ID: 09959
Release Status Number: Not reported
Substance: PETRO
Tank Owner Company Name: CHARLESTON AREA REGIONA
Tank Owner Last Name: Not reported
Tank Owner First name: Not reported
NFA Date: 02/11/1998
Tank Owner City: Not reported
Confirmed Date: Not reported
Release Date: 06/29/1993
EID: Not reported
Local Facility District: Not reported
SCRBCA Class Number: Not reported
Release Fin Type Code: Not reported
Qualified: Not reported
Release Source: Not reported
Local Fac Last Name: Not reported
Local Fac First Name: Not reported
User Name: MCINNIWA
Cleanup Initiated Date: 06/01/1995
Prefix: Not reported
Total Score: 5

LUST:
Release Date: 05/06/1999
Cleanup Complete Date: 06/14/2001
Depth to Ground Water: Not reported
Ground Water Flow Direction: Not reported
Release Number: 7
Confirmed date: 05/06/1999
RP Name: SCE&G
RP Address: LAND DEPT MZ6
RP City: COLUMBIA
RP State: SC
RP Zip: 29218
SCRBCA Class Code: CLASS5B
Project Manager: PASLEY, DOUG C
Release Fin Type Code: W25

Release Date: 10/02/1996
Cleanup Complete Date: 06/24/1997
Depth to Ground Water: Not reported
Ground Water Flow Direction: Not reported
Release Number: 6
Confirmed date: 03/26/1997
RP Name: SCE&G
RP Address: LAND DEPT MZ6
RP City: COLUMBIA
RP State: SC

Map ID
Direction
Distance
Elevation

MAP FINDINGS

Site

Database(s)

EDR ID Number
EPA ID Number

CARTA LEEDS AVE OPERATIONS CTR (Continued)

U003619227

RP Zip: 29218
SCRBCA Class Code: CLASS3BF
Project Manager: WILLIAMS, CHARLES J
Release Fin Type Code: WO

Release Date: 10/02/1996
Cleanup Complete Date: 06/27/2005
Depth to Ground Water: 5.629
Ground Water Flow Direction: SW
Release Number: 3
Confirmed date: 02/19/1997
RP Name: SCE&G
RP Address: LAND DEPT MZ6
RP City: COLUMBIA
RP State: SC
RP Zip: 29218
SCRBCA Class Code: CLASS3BF
Project Manager: BRINEY, STEPHANIE M
Release Fin Type Code: W25

Release Date: 09/22/1994
Cleanup Complete Date: 02/11/1998
Depth to Ground Water: Not reported
Ground Water Flow Direction: Not reported
Release Number: 2
Confirmed date: 02/19/1997
RP Name: SCE&G
RP Address: LAND DEPT MZ6
RP City: COLUMBIA
RP State: SC
RP Zip: 29218
SCRBCA Class Code: CLASS5A
Project Manager: MCINNIS, W SCOTT
Release Fin Type Code: QNW

Release Date: 06/29/1993
Cleanup Complete Date: 02/11/1998
Depth to Ground Water: Not reported
Ground Water Flow Direction: Not reported
Release Number: 1
Confirmed date: 06/01/1995
RP Name: SCE&G
RP Address: LAND DEPT MZ6
RP City: COLUMBIA
RP State: SC
RP Zip: 29218
SCRBCA Class Code: CLASS5A
Project Manager: MCINNIS, W SCOTT
Release Fin Type Code: QNW

Name: CARTA LEEDS AVE OPERATIONS CTR
Address: 3664 LEEDS AVE
City,State,Zip: CHARLESTON, SC 29405
Release Number: 2
Facility ID: 09959
Release Status Number: Not reported

Map ID
Direction
Distance
Elevation

MAP FINDINGS

Site

Database(s)

EDR ID Number
EPA ID Number

CARTA LEEDS AVE OPERATIONS CTR (Continued)

U003619227

Substance: PETRO
Tank Owner Company Name: CHARLESTON AREA REGIONA
Tank Owner Last Name: Not reported
Tank Owner First name: Not reported
NFA Date: 02/11/1998
Tank Owner City: Not reported
Confirmed Date: Not reported
Release Date: 09/22/1994
EID: Not reported
Local Facility District: Not reported
SCRBCA Class Number: Not reported
Release Fin Type Code: Not reported
Qualified: Not reported
Release Source: Not reported
Local Fac Last Name: Not reported
Local Fac First Name: Not reported
User Name: MCINNIWA
Cleanup Initiated Date: 02/19/1997
Prefix: Not reported
Total Score: 5

LUST:

Release Date: 05/06/1999
Cleanup Complete Date: 06/14/2001
Depth to Ground Water: Not reported
Ground Water Flow Direction: Not reported
Release Number: 7
Confirmed date: 05/06/1999
RP Name: SCE&G
RP Address: LAND DEPT MZ6
RP City: COLUMBIA
RP State: SC
RP Zip: 29218
SCRBCA Class Code: CLASS5B
Project Manager: PASLEY, DOUG C
Release Fin Type Code: W25

Release Date: 10/02/1996
Cleanup Complete Date: 06/24/1997
Depth to Ground Water: Not reported
Ground Water Flow Direction: Not reported
Release Number: 6
Confirmed date: 03/26/1997
RP Name: SCE&G
RP Address: LAND DEPT MZ6
RP City: COLUMBIA
RP State: SC
RP Zip: 29218
SCRBCA Class Code: CLASS3BF
Project Manager: WILLIAMS, CHARLES J
Release Fin Type Code: WO

Release Date: 10/02/1996
Cleanup Complete Date: 06/27/2005
Depth to Ground Water: 5.629
Ground Water Flow Direction: SW
Release Number: 3
Confirmed date: 02/19/1997

Map ID
Direction
Distance
Elevation

MAP FINDINGS

Site

Database(s)

EDR ID Number
EPA ID Number

CARTA LEEDS AVE OPERATIONS CTR (Continued)

U003619227

RP Name: SCE&G
RP Address: LAND DEPT MZ6
RP City: COLUMBIA
RP State: SC
RP Zip: 29218
SCRBCA Class Code: CLASS3BF
Project Manager: BRINEY, STEPHANIE M
Release Fin Type Code: W25

Release Date: 09/22/1994
Cleanup Complete Date: 02/11/1998
Depth to Ground Water: Not reported
Ground Water Flow Direction: Not reported
Release Number: 2

Confirmed date: 02/19/1997
RP Name: SCE&G
RP Address: LAND DEPT MZ6
RP City: COLUMBIA
RP State: SC
RP Zip: 29218
SCRBCA Class Code: CLASS5A
Project Manager: MCINNIS, W SCOTT
Release Fin Type Code: QNW

Release Date: 06/29/1993
Cleanup Complete Date: 02/11/1998
Depth to Ground Water: Not reported
Ground Water Flow Direction: Not reported
Release Number: 1
Confirmed date: 06/01/1995
RP Name: SCE&G
RP Address: LAND DEPT MZ6
RP City: COLUMBIA
RP State: SC
RP Zip: 29218
SCRBCA Class Code: CLASS5A
Project Manager: MCINNIS, W SCOTT
Release Fin Type Code: QNW

Name: CARTA LEEDS AVE OPERATIONS CTR
Address: 3664 LEEDS AVE
City,State,Zip: CHARLESTON, SC 29405
Release Number: 3
Facility ID: 09959
Release Status Number: Not reported
Substance: PETRO
Tank Owner Company Name: CHARLESTON AREA REGIONA
Tank Owner Last Name: Not reported
Tank Owner First name: Not reported
NFA Date: 10/03/2005
Tank Owner City: Not reported
Confirmed Date: Not reported
Release Date: 10/02/1996
EID: Not reported
Local Facility District: Not reported
SCRBCA Class Number: Not reported

Map ID
Direction
Distance
Elevation

MAP FINDINGS

Site

Database(s)

EDR ID Number
EPA ID Number

CARTA LEEDS AVE OPERATIONS CTR (Continued)

U003619227

Release Fin Type Code: Not reported
Qualified: Not reported
Release Source: Not reported
Local Fac Last Name: Not reported
Local Fac First Name: Not reported
User Name: BRINEYSM
Cleanup Initiated Date: 02/19/1997
Prefix: Not reported
Total Score: 5

LUST:

Release Date: 05/06/1999
Cleanup Complete Date: 06/14/2001
Depth to Ground Water: Not reported
Ground Water Flow Direction: Not reported
Release Number: 7
Confirmed date: 05/06/1999
RP Name: SCE&G
RP Address: LAND DEPT MZ6
RP City: COLUMBIA
RP State: SC
RP Zip: 29218
SCRBCA Class Code: CLASS5B
Project Manager: PASLEY, DOUG C
Release Fin Type Code: W25

Release Date: 10/02/1996
Cleanup Complete Date: 06/24/1997
Depth to Ground Water: Not reported
Ground Water Flow Direction: Not reported
Release Number: 6
Confirmed date: 03/26/1997
RP Name: SCE&G
RP Address: LAND DEPT MZ6
RP City: COLUMBIA
RP State: SC
RP Zip: 29218
SCRBCA Class Code: CLASS3BF
Project Manager: WILLIAMS, CHARLES J
Release Fin Type Code: WO

Release Date: 10/02/1996
Cleanup Complete Date: 06/27/2005
Depth to Ground Water: 5.629
Ground Water Flow Direction: SW
Release Number: 3
Confirmed date: 02/19/1997
RP Name: SCE&G
RP Address: LAND DEPT MZ6
RP City: COLUMBIA
RP State: SC
RP Zip: 29218
SCRBCA Class Code: CLASS3BF
Project Manager: BRINEY, STEPHANIE M
Release Fin Type Code: W25

Release Date: 09/22/1994
Cleanup Complete Date: 02/11/1998

Map ID
Direction
Distance
Elevation

MAP FINDINGS

Site

Database(s)

EDR ID Number
EPA ID Number

CARTA LEEDS AVE OPERATIONS CTR (Continued)

U003619227

Depth to Ground Water: Not reported
Ground Water Flow Direction: Not reported
Release Number: 2
Confirmed date: 02/19/1997
RP Name: SCE&G
RP Address: LAND DEPT MZ6
RP City: COLUMBIA
RP State: SC
RP Zip: 29218
SCRBCA Class Code: CLASS5A
Project Manager: MCINNIS, W SCOTT
Release Fin Type Code: QNW

Release Date: 06/29/1993
Cleanup Complete Date: 02/11/1998
Depth to Ground Water: Not reported
Ground Water Flow Direction: Not reported
Release Number: 1
Confirmed date: 06/01/1995
RP Name: SCE&G
RP Address: LAND DEPT MZ6
RP City: COLUMBIA
RP State: SC
RP Zip: 29218
SCRBCA Class Code: CLASS5A
Project Manager: MCINNIS, W SCOTT
Release Fin Type Code: QNW

Name: CARTA LEEDS AVE OPERATIONS CTR
Address: 3664 LEEDS AVE
City,State,Zip: CHARLESTON, SC 29405
Release Number: 6
Facility ID: 09959
Release Status Number: Not reported
Substance: VOC
Tank Owner Company Name: CHARLESTON AREA REGIONA
Tank Owner Last Name: Not reported
Tank Owner First name: Not reported
NFA Date: 06/24/1997
Tank Owner City: Not reported
Confirmed Date: Not reported
Release Date: 10/02/1996
EID: Not reported
Local Facility District: Not reported
SCRBCA Class Number: Not reported
Release Fin Type Code: Not reported
Qualified: Not reported
Release Source: Not reported
Local Fac Last Name: Not reported
Local Fac First Name: Not reported
User Name: WILLIACJ
Cleanup Initiated Date: 03/26/1997
Prefix: Not reported
Total Score: 5

LUST:

Release Date: 05/06/1999

Map ID
Direction
Distance
Elevation

MAP FINDINGS

Site

Database(s)

EDR ID Number
EPA ID Number

CARTA LEEDS AVE OPERATIONS CTR (Continued)

U003619227

Cleanup Complete Date: 06/14/2001
Depth to Ground Water: Not reported
Ground Water Flow Direction: Not reported
Release Number: 7
Confirmed date: 05/06/1999
RP Name: SCE&G
RP Address: LAND DEPT MZ6
RP City: COLUMBIA
RP State: SC
RP Zip: 29218
SCRBCA Class Code: CLASS5B
Project Manager: PASLEY, DOUG C
Release Fin Type Code: W25

Release Date: 10/02/1996
Cleanup Complete Date: 06/24/1997
Depth to Ground Water: Not reported
Ground Water Flow Direction: Not reported
Release Number: 6
Confirmed date: 03/26/1997
RP Name: SCE&G
RP Address: LAND DEPT MZ6
RP City: COLUMBIA
RP State: SC
RP Zip: 29218
SCRBCA Class Code: CLASS3BF
Project Manager: WILLIAMS, CHARLES J
Release Fin Type Code: WO

Release Date: 10/02/1996
Cleanup Complete Date: 06/27/2005
Depth to Ground Water: 5.629
Ground Water Flow Direction: SW
Release Number: 3
Confirmed date: 02/19/1997
RP Name: SCE&G
RP Address: LAND DEPT MZ6
RP City: COLUMBIA
RP State: SC
RP Zip: 29218
SCRBCA Class Code: CLASS3BF
Project Manager: BRINEY, STEPHANIE M
Release Fin Type Code: W25

Release Date: 09/22/1994
Cleanup Complete Date: 02/11/1998
Depth to Ground Water: Not reported
Ground Water Flow Direction: Not reported
Release Number: 2
Confirmed date: 02/19/1997
RP Name: SCE&G
RP Address: LAND DEPT MZ6
RP City: COLUMBIA
RP State: SC
RP Zip: 29218
SCRBCA Class Code: CLASS5A
Project Manager: MCINNIS, W SCOTT

Map ID
Direction
Distance
Elevation

MAP FINDINGS

Site

Database(s)

EDR ID Number
EPA ID Number

CARTA LEEDS AVE OPERATIONS CTR (Continued)

U003619227

Release Fin Type Code: QNW

Release Date: 06/29/1993
Cleanup Complete Date: 02/11/1998
Depth to Ground Water: Not reported
Ground Water Flow Direction: Not reported
Release Number: 1
Confirmed date: 06/01/1995
RP Name: SCE&G
RP Address: LAND DEPT MZ6
RP City: COLUMBIA
RP State: SC
RP Zip: 29218
SCRBCA Class Code: CLASS5A
Project Manager: MCINNIS, W SCOTT
Release Fin Type Code: QNW

Name: CARTA LEEDS AVE OPERATIONS CTR
Address: 3664 LEEDS AVE
City,State,Zip: CHARLESTON, SC 29405
Release Number: 7
Facility ID: 09959
Release Status Number: Not reported
Substance: PETRO
Tank Owner Company Name: CHARLESTON AREA REGIONA
Tank Owner Last Name: Not reported
Tank Owner First name: Not reported
NFA Date: 06/14/2001
Tank Owner City: Not reported
Confirmed Date: Not reported
Release Date: 05/06/1999
EID: Not reported
Local Facility District: Not reported
SCRBCA Class Number: Not reported
Release Fin Type Code: Not reported
Qualified: Not reported
Release Source: Not reported
Local Fac Last Name: Not reported
Local Fac First Name: Not reported
User Name: PASLEYDC
Cleanup Initiated Date: 05/06/1999
Prefix: Not reported
Total Score: 1

LUST:

Release Date: 05/06/1999
Cleanup Complete Date: 06/14/2001
Depth to Ground Water: Not reported
Ground Water Flow Direction: Not reported
Release Number: 7
Confirmed date: 05/06/1999
RP Name: SCE&G
RP Address: LAND DEPT MZ6
RP City: COLUMBIA
RP State: SC
RP Zip: 29218
SCRBCA Class Code: CLASS5B

Map ID
Direction
Distance
Elevation

MAP FINDINGS

Site

Database(s)

EDR ID Number
EPA ID Number

CARTA LEEDS AVE OPERATIONS CTR (Continued)

U003619227

Project Manager: PASLEY, DOUG C
Release Fin Type Code: W25

Release Date: 10/02/1996
Cleanup Complete Date: 06/24/1997
Depth to Ground Water: Not reported
Ground Water Flow Direction: Not reported
Release Number: 6
Confirmed date: 03/26/1997
RP Name: SCE&G
RP Address: LAND DEPT MZ6
RP City: COLUMBIA
RP State: SC
RP Zip: 29218
SCRBCA Class Code: CLASS3BF
Project Manager: WILLIAMS, CHARLES J
Release Fin Type Code: WO

Release Date: 10/02/1996
Cleanup Complete Date: 06/27/2005
Depth to Ground Water: 5.629
Ground Water Flow Direction: SW
Release Number: 3
Confirmed date: 02/19/1997
RP Name: SCE&G
RP Address: LAND DEPT MZ6
RP City: COLUMBIA
RP State: SC
RP Zip: 29218
SCRBCA Class Code: CLASS3BF
Project Manager: BRINEY, STEPHANIE M
Release Fin Type Code: W25

Release Date: 09/22/1994
Cleanup Complete Date: 02/11/1998
Depth to Ground Water: Not reported
Ground Water Flow Direction: Not reported
Release Number: 2
Confirmed date: 02/19/1997
RP Name: SCE&G
RP Address: LAND DEPT MZ6
RP City: COLUMBIA
RP State: SC
RP Zip: 29218
SCRBCA Class Code: CLASS5A
Project Manager: MCINNIS, W SCOTT
Release Fin Type Code: QNW

Release Date: 06/29/1993
Cleanup Complete Date: 02/11/1998
Depth to Ground Water: Not reported
Ground Water Flow Direction: Not reported
Release Number: 1
Confirmed date: 06/01/1995
RP Name: SCE&G
RP Address: LAND DEPT MZ6
RP City: COLUMBIA

Map ID
Direction
Distance
Elevation

MAP FINDINGS

Site

Database(s)

EDR ID Number
EPA ID Number

CARTA LEEDS AVE OPERATIONS CTR (Continued)

U003619227

RP State: SC
RP Zip: 29218
SCRBCA Class Code: CLASS5A
Project Manager: MCINNIS, W SCOTT
Release Fin Type Code: QNW

Name: CARTA LEEDS AVE OPERATIONS CTR
Address: 3664 LEEDS AVE
City,State,Zip: CHARLESTON, SC 29405
Release Number: 8
Facility ID: 09959
Release Status Number: Not reported
Substance: PETROL
Tank Owner Company Name: CHARLESTON AREA REGIONA
Tank Owner Last Name: Not reported
Tank Owner First name: Not reported
NFA Date: 08/03/2015
Tank Owner City: Not reported
Confirmed Date: Not reported
Release Date: 12/12/2014
EID: Not reported
Local Facility District: Not reported
SCRBCA Class Number: Not reported
Release Fin Type Code: Not reported
Qualified: Not reported
Release Source: Not reported
Local Fac Last Name: Not reported
Local Fac First Name: Not reported
User Name: HORNOSMS
Cleanup Initiated Date: 01/22/2015
Prefix: Not reported
Total Score: 1

LUST:

Release Date: 05/06/1999
Cleanup Complete Date: 06/14/2001
Depth to Ground Water: Not reported
Ground Water Flow Direction: Not reported
Release Number: 7
Confirmed date: 05/06/1999
RP Name: SCE&G
RP Address: LAND DEPT MZ6
RP City: COLUMBIA
RP State: SC
RP Zip: 29218
SCRBCA Class Code: CLASS5B
Project Manager: PASLEY, DOUG C
Release Fin Type Code: W25

Release Date: 10/02/1996
Cleanup Complete Date: 06/24/1997
Depth to Ground Water: Not reported
Ground Water Flow Direction: Not reported
Release Number: 6
Confirmed date: 03/26/1997
RP Name: SCE&G
RP Address: LAND DEPT MZ6

Map ID
Direction
Distance
Elevation

MAP FINDINGS

Site

Database(s)

EDR ID Number
EPA ID Number

CARTA LEEDS AVE OPERATIONS CTR (Continued)

U003619227

RP City: COLUMBIA
RP State: SC
RP Zip: 29218
SCRBCA Class Code: CLASS3BF
Project Manager: WILLIAMS, CHARLES J
Release Fin Type Code: WO

Release Date: 10/02/1996
Cleanup Complete Date: 06/27/2005
Depth to Ground Water: 5.629
Ground Water Flow Direction: SW
Release Number: 3
Confirmed date: 02/19/1997
RP Name: SCE&G
RP Address: LAND DEPT MZ6
RP City: COLUMBIA
RP State: SC
RP Zip: 29218
SCRBCA Class Code: CLASS3BF
Project Manager: BRINEY, STEPHANIE M
Release Fin Type Code: W25

Release Date: 09/22/1994
Cleanup Complete Date: 02/11/1998
Depth to Ground Water: Not reported
Ground Water Flow Direction: Not reported
Release Number: 2
Confirmed date: 02/19/1997
RP Name: SCE&G
RP Address: LAND DEPT MZ6
RP City: COLUMBIA
RP State: SC
RP Zip: 29218
SCRBCA Class Code: CLASS5A
Project Manager: MCINNIS, W SCOTT
Release Fin Type Code: QNW

Release Date: 06/29/1993
Cleanup Complete Date: 02/11/1998
Depth to Ground Water: Not reported
Ground Water Flow Direction: Not reported
Release Number: 1
Confirmed date: 06/01/1995
RP Name: SCE&G
RP Address: LAND DEPT MZ6
RP City: COLUMBIA
RP State: SC
RP Zip: 29218
SCRBCA Class Code: CLASS5A
Project Manager: MCINNIS, W SCOTT
Release Fin Type Code: QNW

UST:

Name: CARTA LEEDS AVE OPERATIONS CTR
Address: 3664 LEEDS AVE
City: CHARLESTON

Map ID
Direction
Distance
Elevation

MAP FINDINGS

Site

Database(s)

EDR ID Number
EPA ID Number

CARTA LEEDS AVE OPERATIONS CTR (Continued)

U003619227

Facility ID: 09959
Permit: R 09959
Owner: CHARLESTON AREA REGIONAL TRANSPORTATION AUTHORITY
Owner Address: 1362 MCMILLAN AVE STE 100
Owner City, st, zip: NORTH CHARLESTON SC 29405
Owner Phone: 843-724-7420

Tank ID: 1
Status: Abandoned
Capacity: 10000
Product: Motor oil, lube oil, hydraulic oil (new)
Calcage: 0

Name: CARTA LEEDS AVE OPERATIONS CTR
Address: 3664 LEEDS AVE
City: CHARLESTON

Tank ID: 10
Status: Currently in Use
Capacity: 2000
Product: Waste oil, burnt oil, used oil
Calcage: 0

Name: CARTA LEEDS AVE OPERATIONS CTR
Address: 3664 LEEDS AVE
City: CHARLESTON

Tank ID: 11
Status: Currently in Use
Capacity: 2000
Product: Waste oil, burnt oil, used oil
Calcage: 0

Name: CARTA LEEDS AVE OPERATIONS CTR
Address: 3664 LEEDS AVE
City: CHARLESTON

Tank ID: 2
Status: Abandoned
Capacity: 20000
Product: Diesel fuel
Calcage: 0

Name: CARTA LEEDS AVE OPERATIONS CTR
Address: 3664 LEEDS AVE
City: CHARLESTON

Tank ID: 3
Status: Abandoned
Capacity: 10000
Product: Gasoline RUL
Calcage: 0

Name: CARTA LEEDS AVE OPERATIONS CTR
Address: 3664 LEEDS AVE
City: CHARLESTON

Map ID
Direction
Distance
Elevation

MAP FINDINGS

Site

Database(s)

EDR ID Number
EPA ID Number

CARTA LEEDS AVE OPERATIONS CTR (Continued)

U003619227

Tank ID:	4
Status:	Abandoned
Capacity:	10000
Product:	Diesel fuel
Calcage:	0
Name:	CARTA LEEDS AVE OPERATIONS CTR
Address:	3664 LEEDS AVE
City:	CHARLESTON
Tank ID:	5
Status:	Abandoned
Capacity:	4000
Product:	Motor oil, lube oil, hydraulic oil (new)
Calcage:	0
Name:	CARTA LEEDS AVE OPERATIONS CTR
Address:	3664 LEEDS AVE
City:	CHARLESTON
Tank ID:	6
Status:	Abandoned
Capacity:	4000
Product:	Motor oil, lube oil, hydraulic oil (new)
Calcage:	0
Name:	CARTA LEEDS AVE OPERATIONS CTR
Address:	3664 LEEDS AVE
City:	CHARLESTON
Tank ID:	7
Status:	Abandoned
Capacity:	4000
Product:	Hazardous substance
Calcage:	0
Name:	CARTA LEEDS AVE OPERATIONS CTR
Address:	3664 LEEDS AVE
City:	CHARLESTON
Tank ID:	8
Status:	Abandoned
Capacity:	4000
Product:	Motor oil, lube oil, hydraulic oil (new)
Calcage:	0
Name:	CARTA LEEDS AVE OPERATIONS CTR
Address:	3664 LEEDS AVE
City:	CHARLESTON
Tank ID:	9
Status:	Abandoned
Capacity:	4000
Product:	Motor oil, lube oil, hydraulic oil (new)
Calcage:	0

Map ID
Direction
Distance
Elevation

MAP FINDINGS

Site

Database(s)

EDR ID Number
EPA ID Number

CARTA LEEDS AVE OPERATIONS CTR (Continued)

U003619227

SC Financial Assurance 3:

Name: CARTA LEEDS AVE OPERATIONS CTR
Address: 3664 LEEDS AVE
City,State,Zip: CHARLESTON, SC 29405
Owner Name: CHARLESTON AREA REGIONAL TRANSPORTATION AUTHORITY
Owner Address: 1362 MCMILLAN AVE STE 100
Owner City: NORTH CHARLESTON
Owner State: SC
Owner Zip: 29405
Mechanism: Self Insurance 280.101
Date Expired: 2/1/2020
Bill: 2

434
SSW
1/4-1/2
0.398 mi.
2099 ft.

**FRANKS EXXON
2209 SAVANNAH HWY
CHARLESTON, SC**

**SC LUST U003619779
SC UST N/A
SC RCR
SC Financial Assurance
SC GWCI**

**Actual:
21 ft.
Focus Map:
22**

LUST:
Name: FRANKS EXXON
Address: 2209 SAVANNAH HWY
City,State,Zip: CHARLESTON, SC 29407
Release Number: 1
Facility ID: 01338
Release Status Number: Not reported
Substance: PETRO
Tank Owner Company Name: ZHK LLC
Tank Owner Last Name: Not reported
Tank Owner First name: Not reported
NFA Date: 05/15/2002
Tank Owner City: Not reported
Confirmed Date: Not reported
Release Date: 11/25/1991
EID: Not reported
Local Facility District: Not reported
SCRBCA Class Number: Not reported
Release Fin Type Code: Not reported
Qualified: Not reported
Release Source: Not reported
Local Fac Last Name: Not reported
Local Fac First Name: Not reported
User Name: MAXWELSR
Cleanup Initiated Date: 03/18/1992
Prefix: Not reported
Total Score: 3

LUST:
Release Date: 11/25/1991
Cleanup Complete Date: Not reported
Depth to Ground Water: 5.080
Ground Water Flow Direction: N
Release Number: 1
Confirmed date: 03/18/1992
RP Name: EXXON MOBIL
RP Address: 217 COUNTRY CLUB PARK PMB# 101
RP City: BIRMINGHAM
RP State: AL

Map ID
Direction
Distance
Elevation

MAP FINDINGS

Site

Database(s)

EDR ID Number
EPA ID Number

FRANKS EXXON (Continued)

U003619779

RP Zip: 35213-4237
SCRBCA Class Code: CLASS3BF
Project Manager: MAXWELL, STEPHEN R
Release Fin Type Code: WS

Name: FRANKS EXXON
Address: 2209 SAVANNAH HWY
City,State,Zip: CHARLESTON, SC 29407
Release Number: 2
Facility ID: 01338
Release Status Number: Not reported
Substance: PETROL
Tank Owner Company Name: ZHK LLC
Tank Owner Last Name: Not reported
Tank Owner First name: Not reported
NFA Date: Not reported
Tank Owner City: Not reported
Confirmed Date: Not reported
Release Date: 01/04/2017
EID: Not reported
Local Facility District: Not reported
SCRBCA Class Number: Not reported
Release Fin Type Code: Not reported
Qualified: Not reported
Release Source: Not reported
Local Fac Last Name: Not reported
Local Fac First Name: Not reported
User Name: BROWELJD
Cleanup Initiated Date: 02/24/2017
Prefix: Not reported
Total Score: 1

LUST:

Release Date: 11/25/1991
Cleanup Complete Date: Not reported
Depth to Ground Water: 5.080
Ground Water Flow Direction: N
Release Number: 1
Confirmed date: 03/18/1992
RP Name: EXXON MOBIL
RP Address: 217 COUNTRY CLUB PARK PMB# 101
RP City: BIRMINGHAM
RP State: AL
RP Zip: 35213-4237
SCRBCA Class Code: CLASS3BF
Project Manager: MAXWELL, STEPHEN R
Release Fin Type Code: WS

UST:

Name: FRANKS EXXON
Address: 2209 SAVANNAH HWY
City: CHARLESTON
Facility ID: 01338
Permit: R 01338
Owner: ZHK LLC

Map ID
Direction
Distance
Elevation

MAP FINDINGS

Site

Database(s)

EDR ID Number
EPA ID Number

FRANKS EXXON (Continued)

U003619779

Owner Address: 2209 SAVANNAH HWY
Owner City, st, zip: CHARLESTON SC 29414-5316
Owner Phone: 000-000-0000

Tank ID: 1
Status: **Abandoned**
Capacity: 8000
Product: Gasoline Super/Prem
Calcage: 5

Name: FRANKS EXXON
Address: 2209 SAVANNAH HWY
City: CHARLESTON

Tank ID: 2
Status: **Abandoned**
Capacity: 10000
Product: Gasoline
Calcage: 5

Name: FRANKS EXXON
Address: 2209 SAVANNAH HWY
City: CHARLESTON

Tank ID: 3
Status: **Abandoned**
Capacity: 8000
Product: Gasoline RUL
Calcage: 5

Name: FRANKS EXXON
Address: 2209 SAVANNAH HWY
City: CHARLESTON

Tank ID: 4
Status: **Abandoned**
Capacity: 10000
Product: Gasoline RUL
Calcage: 5

Name: FRANKS EXXON
Address: 2209 SAVANNAH HWY
City: CHARLESTON

Tank ID: 5
Status: **Abandoned**
Capacity: 1000
Product: Waste oil, burnt oil, used oil
Calcage: 5

RCR:
Name: FRANKS EXXON
Address: 2209 SAVANNAH HWY
City,State,Zip: CHARLESTON, SC 29407
Entity Responsibility: Not reported
Region: Not reported
Tax Id: 3100700009

Map ID
Direction
Distance
Elevation

MAP FINDINGS

Site

Database(s)

EDR ID Number
EPA ID Number

FRANKS EXXON (Continued)

U003619779

Latitude: 32.79075
Longitude: -80.0381
Tracking Number: 01338
Regulatory Program: Not reported
Reported: 11/25/91
CU-MCL: 05/15/02
Unit Type: Not reported
Unit Number/Letter: Not reported
Area/Acres: Not reported
Affected Media: Not reported
Site/Unit: Not reported
Conditions: Not reported
Associated Response/Corrective Action: Not reported
Associated Chemicals Requiring: Not reported

SC Financial Assurance 3:

Name: FRANKS EXXON
Address: 2209 SAVANNAH HWY
City,State,Zip: CHARLESTON, SC 29407
Owner Name: ZHK LLC
Owner Address: 2209 SAVANNAH HWY
Owner City: CHARLESTON
Owner State: SC
Owner Zip: 29414-5316
Mechanism: Self Insurance 280.101
Date Expired: 5/1/2018
Bill: 0

SC GWIC:

Bureau: BLWM
EAP ID: Not reported
Solid Waste Permit #: Not reported
Bureau of Land & Waste Management File #: Not reported
Permit Number: 01338
WPC Permit: Not reported
Program: DUST
Contamination: PETRO
Petroleum Products: True
Volatile Organic Compounds: False
Metals: False
Nitrates or Potential to Nitrate: False
Pesticides & Herbicides: False
Polychlorinated Biphenyls: False
Base, Neutral, & Acid Extractables: False
Phenols: False
Radionuclides Over Max Contaminant Levels: False
Sources Not In Other Categories: False
Source: UST
Underground Storage Tanks: True
Pits, Ponds, & Lagoons: False
Spills & Leaks: False
Landfills: False
Aboveground Storage Tank: False
Spray Irrigation: False
Single-Event Spill: False
Unpermitted Disposal: False

Map ID
 Direction
 Distance
 Elevation

MAP FINDINGS

Site

Database(s)

EDR ID Number
 EPA ID Number

FRANKS EXXON (Continued)

U003619779

Septic Tank/Tile Field: False
 Substances Not In Other Categories: False
 Sources of Contamination Undetermined: False
 Assessment: No
 Monitoring: No
 Remediation: Yes
 Surface Impact: No
 Drinking Water Well Impact: No
 Remarks: Site ID # 01338. RBCA Classification 3BF3. Monitored Natural Attenuation.

**435
 ESE
 1/4-1/2
 0.399 mi.
 2105 ft.**

**BLUELINX CORP
 4290 ATLANTA ST
 CHARLESTON, SC**

**SC LUST
 SC UST
 SC Financial Assurance**

**U001119904
 N/A**

**Actual:
 35 ft.
 Focus Map:
 12**

LUST:
 Name: BLUELINX CORP
 Address: 4290 ATLANTA ST
 City,State,Zip: CHARLESTON, SC 29418
 Release Number: 1
 Facility ID: 12953
 Release Status Number: Not reported
 Substance: PETRO
 Tank Owner Company Name: BLUELINX CORPORATION
 Tank Owner Last Name: BLUELINX CORPORATION
 Tank Owner First name: Not reported
 NFA Date: 10/13/1994
 Tank Owner City: ATLANTA
 Confirmed Date: 12/04/1992
 Release Date: 12/02/1991
 EID: 1773178
 Local Facility District: Charleston EQC Office
 SCRBCA Class Number: Not reported
 Release Fin Type Code: Not reported
 Qualified: Y
 Release Source: UST
 Local Fac Last Name: BLUELINX CORP
 Local Fac First Name: Not reported
 User Name: MCINNIWA
 Cleanup Initiated Date: 12/04/1992
 Prefix: P
 Total Score: Not reported

Name: BLUELINX CORP
 Address: 4290 ATLANTA ST
 City,State,Zip: CHARLESTON, SC 29418
 Release Number: 2
 Facility ID: 12953
 Release Status Number: Not reported
 Substance: PETROL
 Tank Owner Company Name: BLUELINX CORPORATION
 Tank Owner Last Name: BLUELINX CORPORATION
 Tank Owner First name: Not reported
 NFA Date: Not reported
 Tank Owner City: ATLANTA
 Confirmed Date: 12/04/1992

Map ID
Direction
Distance
Elevation

MAP FINDINGS

Site

Database(s)

EDR ID Number
EPA ID Number

BLUELINX CORP (Continued)

U001119904

Release Date: 06/15/2016
EID: 1773178
Local Facility District: Charleston EQC Office
SCRBCA Class Number: Not reported
Release Fin Type Code: Not reported
Qualified: Y
Release Source: UST
Local Fac Last Name: BLUELINX CORP
Local Fac First Name: Not reported
User Name: BROWELJD
Cleanup Initiated Date: 07/25/2016
Prefix: P
Total Score: 1

UST:

Name: BLUELINX CORP
Address: 4290 ATLANTA ST
City: CHARLESTON
Facility ID: 12953
Permit: P 12953
Owner: BLUELINX CORPORATION
Owner Address: 4300 WILDWOOD PKWY
Owner City, st, zip: ATLANTA GA 30339
Owner Phone: 770-953-7000

Tank ID: 1
Status: **Currently in Use**
Capacity: 10000
Product: Diesel fuel
Calclage: 0

Name: BLUELINX CORP
Address: 4290 ATLANTA ST
City: CHARLESTON

Tank ID: 2
Status: **Abandoned**
Capacity: 4000
Product: Diesel fuel
Calclage: 15

SC Financial Assurance 3:

Name: BLUELINX CORP
Address: 4290 ATLANTA ST
City,State,Zip: CHARLESTON, SC 29418
Owner Name: BLUELINX CORPORATION
Owner Address: 4300 WILDWOOD PKWY
Owner City: ATLANTA
Owner State: GA
Owner Zip: 30339
Mechanism: Environmental Insurance
Date Expired: 5/7/2020
Bill: 1

Map ID
Direction
Distance
Elevation

MAP FINDINGS

Site

Database(s)

EDR ID Number
EPA ID Number

CR436 **GARNET LOGISTICS**
ENE **3681 LEEDS AVE**
1/4-1/2 **NORTH CHARLESTON, SC 29405**
0.403 mi.
2127 ft. **Site 1 of 2 in cluster CR**

SC VCP **S122421432**
SC BROWNFIELDS **N/A**

Actual:
21 ft.
Focus Map:
12

VCP:
Name: GARNET LOGISTICS
Address: 3681 LEEDS AVE
City,State,Zip: NORTH CHARLESTON, SC 29405-7437
Person Company: CHARLESTON COUNTY
Prim Address 1: 4045 BRIDGE VIEW DR
Prim Address 2: Not reported
Prim City: NORTH CHARLESTON
Prim State: SC
Prim Zip: 29405-7464
Type Brownfield: Not reported
Contact: JENNIFER MILLER
Status code: ACTIVE
File Number: 21414
Exec Date: 13-Jul-18
Contract Mailed Date: 7-May-18
Date Terminated: Not reported
Contract #: 18-7400-NRP
Contract Type: NRP
Contract Manager: BERENBROK MARK K
Acreage: 5
COC Issued Date: Not reported
RC Executed Date: Not reported
I C Received: 2-Apr-18
Workplan Due: 14-Aug-18
Workplan Receive: 24-Jul-18
Workplan Reviewed: 7-Aug-18
Workplan Approved: Not reported
Report Receive: Not reported
Report Reviewed: Not reported
Report Approved: Not reported
Cap Approved: Not reported

SC BROWNFIELD:
Name: GARNET LOGISTICS
Address: 3681 LEEDS AVE
City,State,Zip: NORTH CHARLESTON, SC 29405-7437
Contract Number: 18-7400-NRP
Contract Type: NRP
File Number: 21414
Contract Manager: BERENBROK MARK K
Person Company: CHARLESTON COUNTY
Primary Address1: 4045 BRIDGE VIEW DR
Primary Address2: Not reported
Primary City: NORTH CHARLESTON
Primary State Code: SC
Primary Zip Code: 29405-7464
Type Brownfield: Not reported
Acreage: 5
Contract Executed: 13-Jul-18
COC Date Issued: Not reported
RC Executed: Not reported
Contact: JENNIFER MILLER

Map ID
Direction
Distance
Elevation

MAP FINDINGS

Site

Database(s)

EDR ID Number
EPA ID Number

GARNET LOGISTICS (Continued)

S122421432

Status Code: ACTIVE
IC Received: 2-Apr-18
Workplan Due: 14-Aug-18
Workplan Received: 24-Jul-18
Workplan Reviewed: 7-Aug-18
Workplan Approved: Not reported
Report Received: Not reported
Report Reviewed: Not reported
Report Approved: Not reported
Cap Approved: Not reported
Contract Mailed: 7-May-18
Date Terminated: Not reported

CR437 GARNET LOGISTICS
ENE 3681 LEEDS AVE
1/4-1/2 NORTH CHARLESTON, SC 29405
0.403 mi.
2127 ft. Site 2 of 2 in cluster CR

SC SHWS S122421353
SC ALLSITES N/A

Actual: SHWS:
21 ft. Name: GARNET LOGISTICS
Focus Map: Address: 3681 LEEDS AVE
12 City,State,Zip: NORTH CHARLESTON, SC 29405-7437
EPA ID: SCR000770164

ALLSITES:
Name: GARNET LOGISTICS
Address: 3681 LEEDS AVE
City,State,Zip: NORTH CHARLESTON, SC 29405-7437
Brownfield: Not reported
Brownfield Type: Not reported
Funds Used: No
Resp Action: No
Permit Number: Not reported
Program: Not reported
Owner: CHARLESTON COUNTY
Project Status Code: ACTIVE
Execute Date: 07/13/2018
Restrictions Filed Date: Not yet recorded.
Cleanup Contract Complete Date: Not reported
Project Complete Date: Not yet completed.
File Number: 21414
Land Use Restriction: We do not have enough information yet to determine whether restrictions will be required.
Contamination On Site: Please call 803-898-2000 for this information.
Acreage: 5
Soil Contamination Desc: Not reported
Soil COCS: Not reported
SW Sed Contamination Desc: Not reported
SW COCS: Not reported
GW Contamination Desc: Not reported
GW COCS: Not reported
Air Contamination Desc: Not reported
Air COCS: Not reported
Lat: 32.851426
Long: -80.011136

Map ID
Direction
Distance
Elevation

MAP FINDINGS

Site

Database(s)

EDR ID Number
EPA ID Number

CP438 **BIRD AND SON, INCORPORATED (NOW GENSTA**
East
1/4-1/2 **CHARLESTON (County), SC**
0.403 mi.
2129 ft. **Site 3 of 3 in cluster CP**

SC SWF/LF **S108237807**
N/A

Actual: **LF:**
35 ft. Name: BIRD AND SON, INCORPORATED (NOW GENSTA
Focus Map: Address: Not reported
16 City,State,Zip: SC
 Mailing Address: Not reported
 Mailing State: Not reported
 Mailing City: Not reported
 Mailing Zip: 0
 Facility ID: IWP-046
 Rate Restriction: Not reported
 Rate Units: Not reported
 Cap Units: Not reported
 Online Data: IWP
 GW Mod Reqd: Not reported
 EQC Region: Low Country
 EQC Region Office: Charleston
 Total Capacity: Not reported
 Status: Not Active
 Class: Not reported
 UTM-E: 592788.75
 UTM-N: 3634241.75
 Contact Name: Not reported
 Contact Phone: Not reported

439 **AATCO TRANSMISSIONS**
NE **1250 YEAMANS HALL RD**
1/4-1/2 **HANAHAN, SC 29410**
0.404 mi.
2133 ft.

SC SHWS **S119122471**
SC VCP **N/A**
SC BROWNFIELDS
SC ALLSITES

Actual: **SHWS:**
60 ft. Name: AATCO TRANSMISSIONS
Focus Map: Address: 1250 YEAMANS HALL RD
4 City,State,Zip: HANAHAN, SC 29410
 EPA ID: SCS123457750

VCP:
Name: AATCO TRANSMISSIONS
Address: 1250 YEAMANS HALL RD
City,State,Zip: HANAHAN, SC 29410
Person Company: OS PERFORMANCE
Prim Address 1: Not reported
Prim Address 2: Not reported
Prim City: Not reported
Prim State: Not reported
Prim Zip: Not reported
Type Brownfield: Not reported
Contact: KEN HANNEMAN
Status code: INCOMP
File Number: 56265
Exec Date: 4-Apr-17
Contract Mailed Date: Not reported
Date Terminated: Not reported

Map ID
Direction
Distance
Elevation

MAP FINDINGS

Site

Database(s)

EDR ID Number
EPA ID Number

AATCO TRANSMISSIONS (Continued)

S119122471

Contract #: 16-6434-NRP
Contract Type: NRP
Contract Manager: FULMER WILLIAM ALEXANDER
Acreage: 0.4
COC Issued Date: 25-Aug-17
RC Executed Date: Not reported
I C Received: Not reported
Workplan Due: Not reported
Workplan Receive: Not reported
Workplan Reviewed: Not reported
Workplan Approved: Not reported
Report Receive: Not reported
Report Reviewed: Not reported
Report Approved: Not reported
Cap Approved: Not reported

SC BROWNFIELD:

Name: AATCO TRANSMISSIONS
Address: 1250 YEAMANS HALL RD
City,State,Zip: HANAHAN, SC 29410
Contract Number: 16-6434-NRP
Contract Type: NRP
File Number: 56265
Contract Manager: FULMER WILLIAM ALEXANDER
Person Company: OS PERFORMANCE
Primary Address1: Not reported
Primary Address2: Not reported
Primary City: Not reported
Primary State Code: Not reported
Primary Zip Code: Not reported
Type Brownfield: Not reported
Acreage: 0.4
Contract Executed: 4-Apr-17
COC Date Issued: 25-Aug-17
RC Executed: Not reported
Contact: KEN HANNEMAN
Status Code: INCOMP
IC Received: Not reported
Workplan Due: Not reported
Workplan Received: Not reported
Workplan Reviewed: Not reported
Workplan Approved: Not reported
Report Received: Not reported
Report Reviewed: Not reported
Report Approved: Not reported
Cap Approved: Not reported
Contract Mailed: Not reported
Date Terminated: Not reported

ALLSITES:

Name: AATCO TRANSMISSIONS
Address: 1250 YEAMANS HALL RD
City,State,Zip: HANAHAN, SC 29410
Brownfield: Not reported
Brownfield Type: Not reported
Funds Used: No

Map ID
Direction
Distance
Elevation

MAP FINDINGS

Site

Database(s)

EDR ID Number
EPA ID Number

AATCO TRANSMISSIONS (Continued)

S119122471

Resp Action: No
Permit Number: Not reported
Program: Not reported
Owner: OS PERFORMANCE
Project Status Code: INCOMP
Execute Date: 04/04/2017
Restrictions Filed Date: Not yet recorded.
Cleanup Contract Complete Date: 08/25/2017
Project Complete Date: 8/25/2017
File Number: 56265
Land Use Restriction: Not yet determined.
Contamination On Site: Please call 803-898-2000 for this information.
Acreage: Not reported
Soil Contamination Desc: Not reported
Soil COCS: Not reported
SW Sed Contamination Desc: Not reported
SW COCS: Not reported
GW Contamination Desc: Not reported
GW COCS: Not reported
Air Contamination Desc: Not reported
Air COCS: Not reported
Lat: 34.903085
Long: -80.008864

CS440 SUNOCO 0614-9645/COOP2631
East 1984 SAM RITTENBURG BLVD
1/4-1/2 CHARLESTON, SC 29407
0.406 mi.
2145 ft. Site 1 of 2 in cluster CS

SC RCR 1007259976
FINDS N/A

Actual: 16 ft. RCR:
Focus Map: 23
Name: 7-ELEVEN 40370
Address: 1984 SAM RITTENBURG BL
City, State, Zip: CHARLESTON, SC 29407-4858
Entity Responsibility: Not reported
Region: Not reported
Tax Id: 3511300024
Latitude: 32.79542
Longitude: -80.02747
Tracking Number: 01372
Regulatory Program: Not reported
Reported: 12/29/89
CU-MCL: 08/05/10
Unit Type: Not reported
Unit Number/Letter: Not reported
Area/Acres: Not reported
Affected Media: Not reported
Site/Unit: Not reported
Conditions: Not reported
Associated Response/Corrective Action: Not reported
Associated Chemicals Requiring: Not reported

FINDS:

Registry ID: 110017330574
Facility URL: http://ofmpub.epa.gov/enviro/fii_query_detail.disp_program_facility?p_registry_id=110017330574

Map ID
 Direction
 Distance
 Elevation

MAP FINDINGS

Site

Database(s)

EDR ID Number
 EPA ID Number

SUNOCO 0614-9645/COOP2631 (Continued)

1007259976

Environmental Interest/Information System:

SC-EFIS (South Carolina - Environmental Facility Information System) integrates information on environmental facilities, permits, violations, enforcement actions, and compliance activities needed to support regulatory requirements and target environmental quality improvements for the water, air, solid waste, and hazardous waste program areas. The EFIS was developed by the state of South Carolina and Maine joined their system in 2004.

[Click this hyperlink](#) while viewing on your computer to access additional FINDS: detail in the EDR Site Report.

CS441
East
1/4-1/2
0.406 mi.
2145 ft.

7-ELEVEN 40370
1984 SAM RITTENBURG BLVD
CHARLESTON, SC
Site 2 of 2 in cluster CS

SC LUST
SC UST
SC Financial Assurance

U004291253
N/A

Actual:
16 ft.

LUST:

Focus Map:
23

Name: 7-ELEVEN 40370
 Address: 1984 SAM RITTENBURG BLVD
 City,State,Zip: CHARLESTON, SC 29407-4858
 Release Number: 1
 Facility ID: 01372
 Release Status Number: Not reported
 Substance: PETRO
 Tank Owner Company Name: 7 ELEVEN INC
 Tank Owner Last Name: Not reported
 Tank Owner First name: Not reported
 NFA Date: 08/05/2010
 Tank Owner City: Not reported
 Confirmed Date: Not reported
 Release Date: 12/29/1989
 EID: Not reported
 Local Facility District: Not reported
 SCRBCA Class Number: Not reported
 Release Fin Type Code: Not reported
 Qualified: Not reported
 Release Source: Not reported
 Local Fac Last Name: Not reported
 Local Fac First Name: Not reported
 User Name: PADGETJP
 Cleanup Initiated Date: 08/06/1990
 Prefix: Not reported
 Total Score: 3

LUST:

Release Date: 12/29/1989
 Cleanup Complete Date: Not reported
 Depth to Ground Water: 6
 Ground Water Flow Direction: RAD
 Release Number: 1
 Confirmed date: 08/06/1990
 RP Name: SPEEDWAY SUPERAMERICA LLC
 RP Address: 500 SPEEDWAY DR
 RP City: ENON
 RP State: OH
 RP Zip: 45323-1056
 SCRBCA Class Code: CLASS3BF

Map ID
Direction
Distance
Elevation

MAP FINDINGS

Site

Database(s)

EDR ID Number
EPA ID Number

7-ELEVEN 40370 (Continued)

U004291253

Project Manager: PADGETT, JOEL P
Release Fin Type Code: WS

UST:

Name: 7-ELEVEN 40370
Address: 1984 SAM RITTENBERG BLVD
City: CHARLESTON
Facility ID: 01372
Permit: R 01372
Owner: 7 ELEVEN INC
Owner Address: 1722 ROUTH ST STE 1000
Owner City, st, zip: DALLAS TX 75201-2506
Owner Phone: 972-828-0711

Tank ID: 1
Status: **Currently in Use**
Capacity: 10000
Product: Gasoline RUL
Calcage: 5

Name: 7-ELEVEN 40370
Address: 1984 SAM RITTENBERG BLVD
City: CHARLESTON

Tank ID: 2
Status: **Currently in Use**
Capacity: 10000
Product: Gasoline RUL
Calcage: 5

Name: 7-ELEVEN 40370
Address: 1984 SAM RITTENBERG BLVD
City: CHARLESTON

Tank ID: 3
Status: **Currently in Use**
Capacity: 10000
Product: Gasoline Super/Prem
Calcage: 5

Name: 7-ELEVEN 40370
Address: 1984 SAM RITTENBERG BLVD
City: CHARLESTON

Tank ID: 4
Status: **Currently in Use**
Capacity: 10000
Product: Diesel fuel
Calcage: 5

Name: 7-ELEVEN 40370
Address: 1984 SAM RITTENBERG BLVD
City: CHARLESTON

Tank ID: 5
Status: **Abandoned**

Map ID
Direction
Distance
Elevation

MAP FINDINGS

Site

Database(s)

EDR ID Number
EPA ID Number

7-ELEVEN 40370 (Continued)

U004291253

Capacity: 3000
Product: Kerosene
Calcage: 5

Name: 7-ELEVEN 40370
Address: 1984 SAM RITTENBERG BLVD
City: CHARLESTON

Tank ID: 6
Status: Currently in Use
Capacity: 5000
Product: Diesel fuel
Calcage: 0

SC Financial Assurance 3:

Name: 7-ELEVEN 40370
Address: 1984 SAM RITTENBERG BLVD
City,State,Zip: CHARLESTON, SC 29407-4858
Owner Name: 7 ELEVEN INC
Owner Address: 1722 ROUTH ST STE 1000
Owner City: DALLAS
Owner State: TX
Owner Zip: 75201-2506
Mechanism: Environmental Insurance
Date Expired: 12/18/2019
Bill: 5

442
North
1/4-1/2
0.409 mi.
2159 ft.

SCOTCHMAN 3098
1201 REMOUNT RD
NORTH CHARLESTON, SC

SC LUST **U004018093**
SC UST **N/A**
SC RCR
SC Financial Assurance
SC GWCI
SC UIC

Actual:
38 ft.

Focus Map:
5

LUST:

Name: SCOTCHMAN 3098
Address: 1201 REMOUNT RD
City,State,Zip: NORTH CHARLESTON, SC 29406
Release Number: 1
Facility ID: 01720
Release Status Number: Not reported
Substance: PETRO
Tank Owner Company Name: WORSLEY OPERATING CORP
Tank Owner Last Name: Not reported
Tank Owner First name: Not reported
NFA Date: 09/30/2004
Tank Owner City: Not reported
Confirmed Date: Not reported
Release Date: 12/23/1991
EID: Not reported
Local Facility District: Not reported
SCRBCA Class Number: Not reported
Release Fin Type Code: Not reported
Qualified: Not reported
Release Source: Not reported
Local Fac Last Name: Not reported
Local Fac First Name: Not reported

Map ID
Direction
Distance
Elevation

MAP FINDINGS

Site

Database(s)

EDR ID Number
EPA ID Number

SCOTCHMAN 3098 (Continued)

U004018093

User Name: PADGETJP
Cleanup Initiated Date: 02/04/1992
Prefix: Not reported
Total Score: 4

LUST:

Release Date: 12/23/1991
Cleanup Complete Date: Not reported
Depth to Ground Water: 2
Ground Water Flow Direction: S
Release Number: 1
Confirmed date: 02/04/1992
RP Name: WORSLEY COMPANIES INC
RP Address: 1410 COMMONWEALTH DR #202
RP City: WILMINGTON
RP State: NC
RP Zip: 28403
SCRBCA Class Code: CLASS2BA
Project Manager: PADGETT, JOEL P
Release Fin Type Code: WS

UST:

Name: SCOTCHMAN 3098
Address: 1201 REMOUNT RD
City: NORTH CHARLESTON
Facility ID: 01720
Permit: R 01720
Owner: WORSLEY OPERATING CORP
Owner Address: 10 S CARDINAL DR
Owner City, st, zip: WILMINGTON NC 28406-3227
Owner Phone: 910-395-5300

Tank ID: 1
Status: **Currently in Use**
Capacity: 6000
Product: Gasoline RUL
Calcage: 5

Name: SCOTCHMAN 3098
Address: 1201 REMOUNT RD
City: NORTH CHARLESTON

Tank ID: 2
Status: **Currently in Use**
Capacity: 6000
Product: Gasoline RUL
Calcage: 5

Name: SCOTCHMAN 3098
Address: 1201 REMOUNT RD
City: NORTH CHARLESTON

Tank ID: 3
Status: **Currently in Use**
Capacity: 4000
Product: Gasoline Super/Prem

Map ID
Direction
Distance
Elevation

MAP FINDINGS

Site

Database(s)

EDR ID Number
EPA ID Number

SCOTCHMAN 3098 (Continued)

U004018093

Calcage: 5

Name: SCOTCHMAN 3098
Address: 1201 REMOUNT RD
City: NORTH CHARLESTON

Tank ID: 4
Status: Currently in Use
Capacity: 6000
Product: Diesel fuel
Calcage: 5

Name: SCOTCHMAN 3098
Address: 1201 REMOUNT RD
City: NORTH CHARLESTON

Tank ID: 5
Status: Extended Out-of-Use
Capacity: 3000
Product: Diesel fuel
Calcage: 5

RCR:

Name: SCOTCHMAN 3098
Address: 1201 REMOUNT RD
City,State,Zip: NORTH CHARLES, SC 29406
Entity Responsibility: Not reported
Region: Not reported
Tax Id: 473-16-00-014
Latitude: 32.902
Longitude: -79.9859
Tracking Number: 01720
Regulatory Program: Not reported
Reported: 12/23/91
CU-MCL: 08/06/04
Unit Type: Not reported
Unit Number/Letter: Not reported
Area/Acres: Not reported
Affected Media: Not reported
Site/Unit: Not reported
Conditions: Not reported
Associated Response/Corrective Action: Not reported
Associated Chemicals Requiring: Not reported

SC Financial Assurance 3:

Name: SCOTCHMAN 3098
Address: 1201 REMOUNT RD
City,State,Zip: NORTH CHARLESTON, SC 29406
Owner Name: WORSLEY OPERATING CORP
Owner Address: 10 S CARDINAL DR
Owner City: WILMINGTON
Owner State: NC
Owner Zip: 28406-3227
Mechanism: Self Insurance 280.101
Date Expired: 5/1/2020
Bill: 5

Map ID
Direction
Distance
Elevation

MAP FINDINGS

Site

Database(s)

EDR ID Number
EPA ID Number

SCOTCHMAN 3098 (Continued)

U004018093

SC GWIC:

Bureau:	BLWM
EAP ID:	Not reported
Solid Waste Permit #:	Not reported
Bureau of Land & Waste Management File #:	Not reported
Permit Number:	01720
WPC Permit:	Not reported
Program:	DUST
Contamination:	PETRO
Petroleum Products:	True
Volatile Organic Compounds:	False
Metals:	False
Nitrates or Potential to Nitrate:	False
Pesticides & Herbicides:	False
Polychlorinated Biphenyls:	False
Base, Neutral, & Acid Extractables:	False
Phenols:	False
Radionuclides Over Max Contaminant Levels:	False
Sources Not In Other Categories:	False
Source:	UST
Underground Storage Tanks:	True
Pits, Ponds, & Lagoons:	False
Spills & Leaks:	False
Landfills:	False
Aboveground Storage Tank:	False
Spray Irrigation:	False
Single-Event Spill:	False
Unpermitted Disposal:	False
Septic Tank/Tile Field:	False
Substances Not In Other Categories:	False
Sources of Contamination Undetermined:	False
Assessment:	No
Monitoring:	No
Remediation:	Yes
Surface Impact:	No
Drinking Water Well Impact:	No
Remarks:	Site ID # 01720. RBCA Classification 2BA4. Active corrective action.

UIC:

Name:	SCOTCHMAN 3098
Address:	1201 REMOUNT RD AT N RHETT AVE
City,State,Zip:	NORTH CHARLESTON, SC 29406
Permit Number:	SCHE03000301
Permit Holder:	CENAMA INC
Former Permit Number:	421 421M
Activity:	Inactive
Disposition:	Closed

Map ID
Direction
Distance
Elevation

MAP FINDINGS

Site

Database(s)

EDR ID Number
EPA ID Number

CT443 **RITE AID 11610**
North **1195 REMOUNT RD**
1/4-1/2 **NORTH CHARLESTON, SC**
0.416 mi.
2198 ft. **Site 1 of 4 in cluster CT**

SC LUST **U003519494**
SC UST **N/A**
SC RCR
SC Financial Assurance
SC GWCI

Actual:
41 ft.
Focus Map:
5

LUST:
Name: RITE AID 11610
Address: 1195 REMOUNT RD
City,State,Zip: NORTH CHARLESTON, SC 29406
Release Number: 1
Facility ID: 18054
Release Status Number: 3
Substance: PETRO
Tank Owner Company Name: BOUCHILLON, RANDY
Tank Owner Last Name: BOUCHILLON
Tank Owner First name: RANDY
NFA Date: 08/05/2010
Tank Owner City: HANAHAN
Confirmed Date: 04/24/1998
Release Date: 01/08/1998
EID: 1796183
Local Facility District: Charleston EQC Office
SCRBCA Class Number: 3BF
Release Fin Type Code: WS
Qualified: Y
Release Source: UST
Local Fac Last Name: RITE AID 11610
Local Fac First Name: Not reported
User Name: PADGETJP
Cleanup Initiated Date: 04/24/1998
Prefix: U
Total Score: 3

LUST:
Release Date: 01/08/1998
Cleanup Complete Date: Not reported
Depth to Ground Water: 4
Ground Water Flow Direction: SE
Release Number: 1
Confirmed date: 04/24/1998
RP Name: BOUCHILLON
RP Address: 937 COMMERCECIR
RP City: HANAHAN
RP State: SC
RP Zip: 29406-3001
SCRBCA Class Code: CLASS3BF
Project Manager: PADGETT, JOEL P
Release Fin Type Code: WS

UST:
Name: RITE AID 11610
Address: 1195 REMOUNT RD
City: NORTH CHARLESTON
Facility ID: 18054
Permit: U 18054
Owner: BOUCHILLON, RANDY
Owner Address: 937 COMMERCECIR

Map ID
Direction
Distance
Elevation

MAP FINDINGS

Site

Database(s)

EDR ID Number
EPA ID Number

RITE AID 11610 (Continued)

U003519494

Owner City, st, zip: HANAHAN SC 29406-3001
Owner Phone: 803-744-6539

Tank ID: 1
Status: **Abandoned**
Capacity: 1000
Product: Waste oil, burnt oil, used oil
Calcage: 25

Name: RITE AID 11610
Address: 1195 REMOUNT RD
City: NORTH CHARLESTON

Tank ID: 2
Status: **Abandoned**
Capacity: 1000
Product: Waste oil, burnt oil, used oil
Calcage: 25

Name: RITE AID 11610
Address: 1195 REMOUNT RD
City: NORTH CHARLESTON

Tank ID: 3
Status: **Abandoned**
Capacity: 3000
Product: Gasoline
Calcage: 25

Name: RITE AID 11610
Address: 1195 REMOUNT RD
City: NORTH CHARLESTON

Tank ID: 4
Status: **Abandoned**
Capacity: 2000
Product: Gasoline
Calcage: 25

Name: RITE AID 11610
Address: 1195 REMOUNT RD
City: NORTH CHARLESTON

Tank ID: 5
Status: **Abandoned**
Capacity: 2000
Product: Gasoline
Calcage: 25

RCR:
Name: RITE AID 11610
Address: 1195 REMOUNT RD
City,State,Zip: NORTH CHARLES, SC 29406
Entity Responsibility: Not reported
Region: Not reported
Tax Id: 473160035
Latitude: 32.90206

Map ID
Direction
Distance
Elevation

MAP FINDINGS

Site

Database(s)

EDR ID Number
EPA ID Number

RITE AID 11610 (Continued)

U003519494

Longitude: -79.98509
Tracking Number: 18054
Regulatory Program: Not reported
Reported: 01/08/98
CU-MCL: 08/05/10
Unit Type: Not reported
Unit Number/Letter: Not reported
Area/Acres: Not reported
Affected Media: Not reported
Site/Unit: Not reported
Conditions: Not reported
Associated Response/Corrective Action: Not reported
Associated Chemicals Requiring: Not reported

SC Financial Assurance 3:

Name: RITE AID 11610
Address: 1195 REMOUNT RD
City,State,Zip: NORTH CHARLESTON, SC 29406
Owner Name: BOUCHILLON, RANDY
Owner Address: 937 COMMERCECIR
Owner City: HANAHAN
Owner State: SC
Owner Zip: 29406-3001
Mechanism: None
Date Expired: Not reported
Bill: 0

SC GWIC:

Bureau: BLWM
EAP ID: Not reported
Solid Waste Permit #: Not reported
Bureau of Land & Waste Management File #: Not reported
Permit Number: 18054
WPC Permit: Not reported
Program: DUST
Contamination: PETRO
Petroleum Products: True
Volatile Organic Compounds: False
Metals: False
Nitrates or Potential to Nitrate: False
Pesticides & Herbicides: False
Polychlorinated Biphenyls: False
Base, Neutral, & Acid Extractables: False
Phenols: False
Radionuclides Over Max Contaminant Levels: False
Sources Not In Other Categories: False
Source: UST
Underground Storage Tanks: True
Pits, Ponds, & Lagoons: False
Spills & Leaks: False
Landfills: False
Aboveground Storage Tank: False
Spray Irrigation: False
Single-Event Spill: False
Unpermitted Disposal: False
Septic Tank/Tile Field: False

Map ID
Direction
Distance
Elevation

MAP FINDINGS

Site

Database(s)

EDR ID Number
EPA ID Number

RITE AID 11610 (Continued)

U003519494

Substances Not In Other Categories: False
Sources of Contamination Undetermined: False
Assessment: No
Monitoring: Yes
Remediation: No
Surface Impact: No
Drinking Water Well Impact: No
Remarks: Site ID # 18054. RBCA Classification 3BF5. Inactive.

444
North
1/4-1/2
0.427 mi.
2252 ft.

CONOCO 40004
1505 REMOUNT RD
CHARLESTON, SC

SC LUST
SC UST
SC RCR
SC GWCI

U004017718
N/A

Actual:
59 ft.

LUST:

Focus Map:
5

Name: CONOCO 40004
Address: 1505 REMOUNT RD
City,State,Zip: CHARLESTON, SC 29406-3232
Release Number: 1
Facility ID: 01505
Release Status Number: Not reported
Substance: PETRO
Tank Owner Company Name: PHILLIPS 66 COMPANY
Tank Owner Last Name: Not reported
Tank Owner First name: Not reported
NFA Date: 04/18/2003
Tank Owner City: Not reported
Confirmed Date: Not reported
Release Date: 11/16/1983
EID: Not reported
Local Facility District: Not reported
SCRBCA Class Number: Not reported
Release Fin Type Code: Not reported
Qualified: Not reported
Release Source: Not reported
Local Fac Last Name: Not reported
Local Fac First Name: Not reported
User Name: PADGETJP
Cleanup Initiated Date: 11/16/1983
Prefix: Not reported
Total Score: 7

LUST:

Release Date: 11/16/1983
Cleanup Complete Date: Not reported
Depth to Ground Water: 3
Ground Water Flow Direction: E
Release Number: 1
Confirmed date: 11/16/1983
RP Name: CONOCO PHILLIPS
RP Address: 12911 N TELECOM PKWY STE 100
RP City: TAMPA
RP State: FL
RP Zip: 33637-0907
SCRBCA Class Code: CLASS3BF
Project Manager: PADGETT, JOEL P
Release Fin Type Code: WS

Map ID
Direction
Distance
Elevation

MAP FINDINGS

Site

Database(s)

EDR ID Number
EPA ID Number

CONOCO 40004 (Continued)

U004017718

UST:

Name: CONOCO 40004
Address: 1505 REMOUNT RD
City: CHARLESTON
Facility ID: 01505
Permit: N 01505
Owner: PHILLIPS 66 COMPANY
Owner Address: 12911 N TELECOM PKWY STE 100
Owner City, st, zip: TAMPA FL 33637-0907
Owner Phone: 813-744-5226

Tank ID: 1
Status: Abandoned
Capacity: 10000
Product: Gasoline
Calcage: 5

Name: CONOCO 40004
Address: 1505 REMOUNT RD
City: CHARLESTON

Tank ID: 2
Status: Abandoned
Capacity: 10000
Product: Gasoline
Calcage: 5

Name: CONOCO 40004
Address: 1505 REMOUNT RD
City: CHARLESTON

Tank ID: 3
Status: Abandoned
Capacity: 10000
Product: Gasoline
Calcage: 5

RCR:

Name: CONOCO 40004
Address: 1505 REMOUNT RD
City,State,Zip: CHARLESTON, SC 29406-3232
Entity Responsibility: Not reported
Region: Not reported
Tax Id: 473-14-00-220
Latitude: 32.90044
Longitude: -80.00193
Tracking Number: 01505
Regulatory Program: Not reported
Reported: 11/16/83
CU-MCL: 03/31/03
Unit Type: Not reported
Unit Number/Letter: Not reported
Area/Acres: Not reported
Affected Media: Not reported
Site/Unit: Not reported
Conditions: Not reported

Map ID
 Direction
 Distance
 Elevation

MAP FINDINGS

Site

Database(s)

EDR ID Number
 EPA ID Number

CONOCO 40004 (Continued)

U004017718

Associated Response/Corrective Action: Not reported
 Associated Chemicals Requiring: Not reported

SC GWIC:

Bureau:	BLWM
EAP ID:	Not reported
Solid Waste Permit #:	Not reported
Bureau of Land & Waste Management File #:	Not reported
Permit Number:	01505
WPC Permit:	Not reported
Program:	DUST
Contamination:	PETRO
Petroleum Products:	True
Volatile Organic Compounds:	False
Metals:	False
Nitrates or Potential to Nitrate:	False
Pesticides & Herbicides:	False
Polychlorinated Biphenyls:	False
Base, Neutral, & Acid Extractables:	False
Phenols:	False
Radionuclides Over Max Contaminant Levels:	False
Sources Not In Other Categories:	False
Source:	UST
Underground Storage Tanks:	True
Pits, Ponds, & Lagoons:	False
Spills & Leaks:	False
Landfills:	False
Aboveground Storage Tank:	False
Spray Irrigation:	False
Single-Event Spill:	False
Unpermitted Disposal:	False
Septic Tank/Tile Field:	False
Substances Not In Other Categories:	False
Sources of Contamination Undetermined:	False
Assessment:	No
Monitoring:	No
Remediation:	Yes
Surface Impact:	No
Drinking Water Well Impact:	No
Remarks:	Site ID # 01505. RBCA Classification 3BF7. Approved Monitored Natural Attenuation (MNA Awaiti.

445
SW
 1/4-1/2
 0.427 mi.
 2255 ft.

CRICKETS CONVENIENCE STORE
5101 DORCHESTER RD
CHARLESTON, SC

SC LUST **U004017949**
SC UST **N/A**

Actual:
42 ft.
Focus Map:
11

LUST:
 Name: CRICKETS CONVENIENCE STORE
 Address: 5101 DORCHESTER RD
 City,State,Zip: CHARLESTON, SC 29418-5607
 Release Number: 1
 Facility ID: 01631
 Release Status Number: Not reported
 Substance: PETRO
 Tank Owner Company Name: CHARLESTON DELAWARE CO

Map ID
Direction
Distance
Elevation

MAP FINDINGS

Site

Database(s)

EDR ID Number
EPA ID Number

CRICKETS CONVENIENCE STORE (Continued)

U004017949

Tank Owner Last Name: Not reported
Tank Owner First name: Not reported
NFA Date: 06/17/1993
Tank Owner City: Not reported
Confirmed Date: Not reported
Release Date: 02/26/1990
EID: Not reported
Local Facility District: Not reported
SCRBCA Class Number: Not reported
Release Fin Type Code: Not reported
Qualified: Not reported
Release Source: Not reported
Local Fac Last Name: Not reported
Local Fac First Name: Not reported
User Name: MCINNIWA
Cleanup Initiated Date: 06/09/1990
Prefix: Not reported
Total Score: Not reported

UST:

Name: CRICKETS CONVENIENCE STORE
Address: 5101 DORCHESTER RD
City: CHARLESTON
Facility ID: 01631
Permit: N 01631
Owner: CHARLESTON DELAWARE CORP
Owner Address: 330 ISLAND RD
Owner City, st, zip: PALM BEACH FL 33480-4751
Owner Phone: Not reported

Tank ID: 1
Status: Abandoned
Capacity: 8000
Product: Gasoline
Calcage: 10

Name: CRICKETS CONVENIENCE STORE
Address: 5101 DORCHESTER RD
City: CHARLESTON

Tank ID: 2
Status: Abandoned
Capacity: 8000
Product: Gasoline
Calcage: 10

446 CHARLESTON EQUITIES INC
WSW MUNICIPAL AIRPORT
1/4-1/2 NORTH CHARLESTON, SC
0.429 mi.
2263 ft.

SC LUST U001537219
SC UST N/A

Actual:
55 ft.

LUST:

Focus Map:
3

Name: CHARLESTON EQUITIES INC
Address: MUNICIPAL AIRPORT
City,State,Zip: NORTH CHARLESTO, SC 29401-2638
Release Number: 1

Map ID
Direction
Distance
Elevation

MAP FINDINGS

Site

Database(s)

EDR ID Number
EPA ID Number

CHARLESTON EQUITIES INC (Continued)

U001537219

Facility ID: 11299
Release Status Number: Not reported
Substance: PETRO
Tank Owner Company Name: CHARLESTON EQUITIES INC
Tank Owner Last Name: CHARLESTON EQUITIES INC
Tank Owner First name: Not reported
NFA Date: 01/17/1991
Tank Owner City: CHARLESTON
Confirmed Date: 02/15/1990
Release Date: 12/29/1989
EID: 1764212
Local Facility District: Charleston EQC Office
SCRBCA Class Number: Not reported
Release Fin Type Code: UNK
Qualified: Not reported
Release Source: UST
Local Fac Last Name: CHARLESTON EQUITIES INC
Local Fac First Name: Not reported
User Name: MCINNIWA
Cleanup Initiated Date: 02/15/1990
Prefix: N
Total Score: Not reported

UST:

Name: CHARLESTON EQUITIES INC
Address: MUNICIPAL AIRPORT
City: NORTH CHARLESTON
Facility ID: 11299
Permit: N 11299
Owner: CHARLESTON EQUITIES INC
Owner Address: 215 BAY ST STE 500
Owner City, st, zip: CHARLESTON SC 29401-2638
Owner Phone: 803-577-6595

Tank ID: 1
Status: **Abandoned**
Capacity: 2000
Product: Gasoline
Calcage: 25

Name: CHARLESTON EQUITIES INC
Address: MUNICIPAL AIRPORT
City: NORTH CHARLESTON

Tank ID: 2
Status: **Abandoned**
Capacity: 500
Product: Naptha, mineral spirits, stoddard solvent
Calcage: 25

Name: CHARLESTON EQUITIES INC
Address: MUNICIPAL AIRPORT
City: NORTH CHARLESTON

Tank ID: 3
Status: **Abandoned**
Capacity: 500

Map ID
Direction
Distance
Elevation

MAP FINDINGS

Site

Database(s)

EDR ID Number
EPA ID Number

CHARLESTON EQUITIES INC (Continued)

U001537219

Product: Waste oil, burnt oil, used oil
Calclage: 25

447
North
1/4-1/2
0.429 mi.
2266 ft.

CIRCLE K 2720883
6923 RIVERS AVE
NORTH CHARLESTON, SC

SC LUST
SC UST
SC Financial Assurance

U004017722
N/A

Actual:
55 ft.

LUST:

Focus Map:
2

Name: CIRCLE K 2720883
Address: 6923 RIVERS AVE
City,State,Zip: NORTH CHARLESTO, SC 29406-4657
Release Number: 1
Facility ID: 01507
Release Status Number: Not reported
Substance: PETRO
Tank Owner Company Name: CIRCLE K STORES INC
Tank Owner Last Name: Not reported
Tank Owner First name: Not reported
NFA Date: 08/31/2001
Tank Owner City: Not reported
Confirmed Date: Not reported
Release Date: 03/01/1993
EID: Not reported
Local Facility District: Not reported
SCRBCA Class Number: Not reported
Release Fin Type Code: Not reported
Qualified: Not reported
Release Source: Not reported
Local Fac Last Name: Not reported
Local Fac First Name: Not reported
User Name: WILSONKA
Cleanup Initiated Date: 06/11/1993
Prefix: Not reported
Total Score: 8

LUST:

Release Date: 03/01/1993
Cleanup Complete Date: 08/31/2001
Depth to Ground Water: Not reported
Ground Water Flow Direction: Not reported
Release Number: 1
Confirmed date: 06/11/1993
RP Name: CONOCO PHILLIPS
RP Address: 12911 N TELECOM PKWY STE 100
RP City: TAMPA
RP State: FL
RP Zip: 33637-0907
SCRBCA Class Code: CLASS3BF
Project Manager: WILSON, KIMBERLY A
Release Fin Type Code: WS

Name: CIRCLE K 2720883
Address: 6923 RIVERS AVE
City,State,Zip: NORTH CHARLESTO, SC 29406-4657
Release Number: 2

Map ID
Direction
Distance
Elevation

MAP FINDINGS

Site

Database(s)

EDR ID Number
EPA ID Number

CIRCLE K 2720883 (Continued)

U004017722

Facility ID: 01507
Release Status Number: Not reported
Substance: PETROL
Tank Owner Company Name: CIRCLE K STORES INC
Tank Owner Last Name: Not reported
Tank Owner First name: Not reported
NFA Date: 08/02/2017
Tank Owner City: Not reported
Confirmed Date: Not reported
Release Date: 02/22/2017
EID: Not reported
Local Facility District: Not reported
SCRBCA Class Number: Not reported
Release Fin Type Code: Not reported
Qualified: Not reported
Release Source: Not reported
Local Fac Last Name: Not reported
Local Fac First Name: Not reported
User Name: HORNOSMS
Cleanup Initiated Date: 04/04/2017
Prefix: Not reported
Total Score: 1

LUST:

Release Date: 03/01/1993
Cleanup Complete Date: 08/31/2001
Depth to Ground Water: Not reported
Ground Water Flow Direction: Not reported
Release Number: 1
Confirmed date: 06/11/1993
RP Name: CONOCO PHILLIPS
RP Address: 12911 N TELECOM PKWY STE 100
RP City: TAMPA
RP State: FL
RP Zip: 33637-0907
SCRBCA Class Code: CLASS3BF
Project Manager: WILSON, KIMBERLY A
Release Fin Type Code: WS

UST:

Name: CIRCLE K 2720883
Address: 6923 RIVERS AVE
City: NORTH CHARLESTON
Facility ID: 01507
Permit: R 01507
Owner: CIRCLE K STORES INC
Owner Address: 1100 SITUS CT
Owner City, st, zip: RALEIGH NC 27606
Owner Phone: 800-476-7574

Tank ID: 1
Status: **Abandoned**
Capacity: 10000
Product: Gasoline RUL
Calcage: 5

Map ID
Direction
Distance
Elevation

MAP FINDINGS

Site

Database(s)

EDR ID Number
EPA ID Number

CIRCLE K 2720883 (Continued)

U004017722

Name: CIRCLE K 2720883
Address: 6923 RIVERS AVE
City: NORTH CHARLESTON

Tank ID: 2
Status: Abandoned
Capacity: 10000
Product: Gasoline Plus
Calcage: 5

Name: CIRCLE K 2720883
Address: 6923 RIVERS AVE
City: NORTH CHARLESTON

Tank ID: 3
Status: Abandoned
Capacity: 10000
Product: Gasoline Super/Prem
Calcage: 5

SC Financial Assurance 3:

Name: CIRCLE K 2720883
Address: 6923 RIVERS AVE
City,State,Zip: NORTH CHARLESTON, SC 29406-4657
Owner Name: CIRCLE K STORES INC
Owner Address: 1100 SITUS CT
Owner City: RALEIGH
Owner State: NC
Owner Zip: 27606
Mechanism: Guarantee
Date Expired: 2/16/2019
Bill: 0

CU448 DELFIN GROUP USA, LLC
SSE 4950 VIRGINIA AVE
1/4-1/2 N CHARLESTON, SC 29406
0.434 mi.
2290 ft. Site 1 of 3 in cluster CU

SEMS-ARCHIVE 1000144583
RCRA-VSQG SCD000420315
SC SHWS
US AIRS

Actual: 9 ft. SEMS Archive:
Focus Map: 10 Site ID: 0403206
EPA ID: SCD000420315
Name: TEXACO INCORPORATED
Address: 4962 VIRGINIA AVE
Address 2: Not reported
City,State,Zip: NORTH CHARLESTON, SC 29406
Cong District: 01
FIPS Code: 45019
FF: N
NPL: Not on the NPL
Non NPL Status: NFRAP-Site does not qualify for the NPL based on existing information

SEMS Archive Detail:

Region: 04
Site ID: 0403206
EPA ID: SCD000420315
Site Name: TEXACO INCORPORATED
NPL: N

Map ID
Direction
Distance
Elevation

MAP FINDINGS

Site

Database(s)

EDR ID Number
EPA ID Number

DELFIN GROUP USA, LLC (Continued)

1000144583

FF: N
OU: 00
Action Code: VS
Action Name: ARCH SITE
SEQ: 1
Start Date: Not reported
Finish Date: 1996-01-31 05:00:00
Qual: Not reported
Current Action Lead: EPA Perf In-Hse

Region: 04
Site ID: 0403206
EPA ID: SCD000420315
Site Name: TEXACO INCORPORATED
NPL: N
FF: N
OU: 00
Action Code: PA
Action Name: PA
SEQ: 1
Start Date: Not reported
Finish Date: 1986-03-17 05:00:00
Qual: L
Current Action Lead: EPA Perf

Region: 04
Site ID: 0403206
EPA ID: SCD000420315
Site Name: TEXACO INCORPORATED
NPL: N
FF: N
OU: 00
Action Code: DS
Action Name: DISCVRY
SEQ: 1
Start Date: 1980-08-01 04:00:00
Finish Date: 1980-08-01 04:00:00
Qual: Not reported
Current Action Lead: EPA Perf

Region: 04
Site ID: 0403206
EPA ID: SCD000420315
Site Name: TEXACO INCORPORATED
NPL: N
FF: N
OU: 00
Action Code: SI
Action Name: SI
SEQ: 1
Start Date: Not reported
Finish Date: 1991-11-22 05:00:00
Qual: N
Current Action Lead: EPA Perf

Region: 04
Site ID: 0403206

Map ID
Direction
Distance
Elevation

MAP FINDINGS

Site

Database(s)

EDR ID Number
EPA ID Number

DELFIN GROUP USA, LLC (Continued)

1000144583

EPA ID: SCD000420315
Site Name: TEXACO INCORPORATED
NPL: N
FF: N
OU: 00
Action Code: PA
Action Name: PA
SEQ: 2
Start Date: Not reported
Finish Date: 1989-02-03 05:00:00
Qual: L
Current Action Lead: St Perf

RCRA-VSQQ:

Date form received by agency: 2017-02-27 00:00:00.0
Facility name: DELFIN GROUP USA, LLC
Facility address: 4950 VIRGINIA AVE
N CHARLESTON, SC 29406
EPA ID: SCD000420315
Mailing address: CORPORATE DR
INDIANAPOLIS, IN 46278
Contact: PAM TETARENKO
Contact address: LOUISIANA ST
HOUSTON, TX 77210
Contact country: US
Contact telephone: 713-241-0718
Contact email: PAM.TETARENKO@SHELL.COM
EPA Region: 04
Land type: Private
Classification: Conditionally Exempt Small Quantity Generator
Description: Handler: generates 100 kg or less of hazardous waste per calendar month, and accumulates 1000 kg or less of hazardous waste at any time; or generates 1 kg or less of acutely hazardous waste per calendar month, and accumulates at any time: 1 kg or less of acutely hazardous waste; or 100 kg or less of any residue or contaminated soil, waste or other debris resulting from the cleanup of a spill, into or on any land or water, of acutely hazardous waste; or generates 100 kg or less of any residue or contaminated soil, waste or other debris resulting from the cleanup of a spill, into or on any land or water, of acutely hazardous waste during any calendar month, and accumulates at any time: 1 kg or less of acutely hazardous waste; or 100 kg or less of any residue or contaminated soil, waste or other debris resulting from the cleanup of a spill, into or on any land or water, of acutely hazardous waste

Owner/Operator Summary:

Owner/operator name: DELFIN GROUP USA, INC.
Owner/operator address: VIRGINIA AVENUE
NORTH CHARLESTON, SC 29405
Owner/operator country: US
Owner/operator telephone: 843-266-0505
Owner/operator email: Not reported
Owner/operator fax: Not reported
Owner/operator extension: Not reported
Legal status: Private

Map ID
Direction
Distance
Elevation

MAP FINDINGS

Site

Database(s)

EDR ID Number
EPA ID Number

DELFIN GROUP USA, LLC (Continued)

1000144583

Owner/Operator Type: Owner
Owner/Op start date: 2008-05-02 00:00:00.
Owner/Op end date: Not reported

Owner/operator name: PENZOIL-QUAKER STATE CO DBA SOPUS PRODUCTS
Owner/operator address: VIRGINIA AVE
N CHARLESTON, SC 29406

Owner/operator country: US
Owner/operator telephone: 713-241-0718
Owner/operator email: Not reported
Owner/operator fax: Not reported
Owner/operator extension: Not reported
Legal status: Private
Owner/Operator Type: Owner
Owner/Op start date: 2017-02-27 00:00:00.
Owner/Op end date: Not reported

Owner/operator name: DELFIN GROUP USA, INC.
Owner/operator address: VIRGINIA AVENUE
NORTH CHARLESTON, SC 29405

Owner/operator country: US
Owner/operator telephone: 843-266-0505
Owner/operator email: Not reported
Owner/operator fax: Not reported
Owner/operator extension: Not reported
Legal status: Private
Owner/Operator Type: Operator
Owner/Op start date: 2008-05-02 00:00:00.
Owner/Op end date: Not reported

Owner/operator name: PENZOIL-QUAKER STATE CO DBA SOPUS PRODUCTS
Owner/operator address: VIRGINIA AVE
N CHARLESTON, SC 29406

Owner/operator country: US
Owner/operator telephone: 713-241-0718
Owner/operator email: Not reported
Owner/operator fax: Not reported
Owner/operator extension: Not reported
Legal status: Private
Owner/Operator Type: Operator
Owner/Op start date: 2017-02-27 00:00:00.
Owner/Op end date: Not reported

Handler Activities Summary:

U.S. importer of hazardous waste: No
Mixed waste (haz. and radioactive): No
Recycler of hazardous waste: No
Transporter of hazardous waste: No
Treater, storer or disposer of HW: No
Underground injection activity: No
On-site burner exemption: No
Furnace exemption: No
Used oil fuel burner: No
Used oil processor: No
User oil refiner: No
Used oil fuel marketer to burner: No
Used oil Specification marketer: No

Map ID
Direction
Distance
Elevation

MAP FINDINGS

Site

Database(s)

EDR ID Number
EPA ID Number

DELFIN GROUP USA, LLC (Continued)

1000144583

Used oil transfer facility: No
Used oil transporter: No

Historical Generators:

Date form received by agency:2008-05-06 00:00:00.0
Site name: DELFIN GROUP USA, LLC
Classification: Conditionally Exempt Small Quantity Generator

Date form received by agency:1998-06-16 00:00:00.0
Site name: CHARLESTON LUBRICANTS PLANT
Classification: Conditionally Exempt Small Quantity Generator

Hazardous Waste Summary:

- . Waste code: D000
- . Waste name: Not Defined

- . Waste code: D001
- . Waste name: IGNITABLE WASTE

- . Waste code: D002
- . Waste name: CORROSIVE WASTE

- . Waste code: D018
- . Waste name: BENZENE

- . Waste code: F001
- . Waste name: THE FOLLOWING SPENT HALOGENATED SOLVENTS USED IN DEGREASING: TETRACHLOROETHYLENE, TRICHLOROETHYLENE, METHYLENE CHLORIDE, 1,1,1-TRICHLOROETHANE, CARBON TETRACHLORIDE AND CHLORINATED FLUOROCARBONS; ALL SPENT SOLVENT MIXTURES/BLENDS USED IN DEGREASING CONTAINING, BEFORE USE, A TOTAL OF TEN PERCENT OR MORE (BY VOLUME) OF ONE OR MORE OF THE ABOVE HALOGENATED SOLVENTS OR THOSE SOLVENTS LISTED IN F002, F004, AND F005; AND STILL BOTTOMS FROM THE RECOVERY OF THESE SPENT SOLVENTS AND SPENT SOLVENT MIXTURES.

- . Waste code: F002
- . Waste name: THE FOLLOWING SPENT HALOGENATED SOLVENTS: TETRACHLOROETHYLENE, METHYLENE CHLORIDE, TRICHLOROETHYLENE, 1,1,1-TRICHLOROETHANE, CHLOROBENZENE, 1,1,2-TRICHLORO-1,2,2-TRIFLUOROETHANE, ORTHO-DICHLOROBENZENE, TRICHLOROFLUOROMETHANE, AND 1,1,2, TRICHLOROETHANE; ALL SPENT SOLVENT MIXTURES/BLENDS CONTAINING, BEFORE USE, A TOTAL OF TEN PERCENT OR MORE (BY VOLUME) OF ONE OR MORE OF THE ABOVE HALOGENATED SOLVENTS OR THOSE SOLVENTS LISTED IN F001, F004, AND F005; AND STILL BOTTOMS FROM THE RECOVERY OF THESE SPENT SOLVENTS AND SPENT SOLVENT MIXTURES.

- . Waste code: F003
- . Waste name: THE FOLLOWING SPENT NONHALOGENATED SOLVENTS: XYLENE, ACETONE, ETHYL ACETATE, ETHYL BENZENE, ETHYL ETHER, METHYL ISOBUTYL KETONE, N-BUTYL ALCOHOL, CYCLOHEXANONE, AND METHANOL; ALL SPENT SOLVENT MIXTURES/BLENDS CONTAINING, BEFORE USE, ONLY THE ABOVE SPENT NONHALOGENATED SOLVENTS; AND ALL SPENT SOLVENT MIXTURES/BLENDS CONTAINING, BEFORE USE, ONE OR MORE OF THE ABOVE NONHALOGENATED SOLVENTS, AND A TOTAL OF TEN PERCENT OR MORE (BY VOLUME) OF ONE OR MORE OF THOSE SOLVENTS LISTED IN F001, F002, F004, AND F005; AND STILL

Map ID
Direction
Distance
Elevation

MAP FINDINGS

Site

Database(s)

EDR ID Number
EPA ID Number

DELFIN GROUP USA, LLC (Continued)

1000144583

BOTTOMS FROM THE RECOVERY OF THESE SPENT SOLVENTS AND SPENT SOLVENT MIXTURES.

. Waste code: F004
. Waste name: THE FOLLOWING SPENT NONHALOGENATED SOLVENTS: CRESOLS, CRESYLIC ACID, AND NITROBENZENE; AND THE STILL BOTTOMS FROM THE RECOVERY OF THESE SOLVENTS; ALL SPENT SOLVENT MIXTURES/BLENDS CONTAINING, BEFORE USE, A TOTAL OF TEN PERCENT OR MORE (BY VOLUME) OF ONE OR MORE OF THE ABOVE NONHALOGENATED SOLVENTS OR THOSE SOLVENTS LISTED IN F001, F002, AND F005; AND STILL BOTTOMS FROM THE RECOVERY OF THESE SPENT SOLVENTS AND SPENT SOLVENT MIXTURES.

. Waste code: F005
. Waste name: THE FOLLOWING SPENT NONHALOGENATED SOLVENTS: TOLUENE, METHYL ETHYL KETONE, CARBON DISULFIDE, ISOBUTANOL, PYRIDINE, BENZENE, 2-ETHOXYETHANOL, AND 2-NITROPROPANE; ALL SPENT SOLVENT MIXTURES/BLENDS CONTAINING, BEFORE USE, A TOTAL OF TEN PERCENT OR MORE (BY VOLUME) OF ONE OR MORE OF THE ABOVE NONHALOGENATED SOLVENTS OR THOSE SOLVENTS LISTED IN F001, F002, OR F004; AND STILL BOTTOMS FROM THE RECOVERY OF THESE SPENT SOLVENTS AND SPENT SOLVENT MIXTURES.

Facility Has Received Notices of Violations:

Regulation violated: FR - 40 CFR 262.34(D)(4)/265.37
Area of violation: Generators - General
Date violation determined: 1996-03-07 00:00:00.0
Date achieved compliance: 1996-04-09 00:00:00.0
Violation lead agency: EPA
Enforcement action: COMPLIANCE EVALUATION INSPECTION ON-SITE
Enforcement action date: Not reported
Enf. disposition status: Not reported
Enf. disp. status date: Not reported
Enforcement lead agency: Not reported
Proposed penalty amount: Not reported
Final penalty amount: Not reported
Paid penalty amount: Not reported

Regulation violated: FR - 40 CFR 262.34(C)(1)(II)
Area of violation: Generators - General
Date violation determined: 1996-03-07 00:00:00.0
Date achieved compliance: 1996-04-09 00:00:00.0
Violation lead agency: EPA
Enforcement action: COMPLIANCE EVALUATION INSPECTION ON-SITE
Enforcement action date: Not reported
Enf. disposition status: Not reported
Enf. disp. status date: Not reported
Enforcement lead agency: Not reported
Proposed penalty amount: Not reported
Final penalty amount: Not reported
Paid penalty amount: Not reported

Regulation violated: FR - 40 CFR 262.34(C)(1)(I)/265.173
Area of violation: Generators - General
Date violation determined: 1996-03-07 00:00:00.0
Date achieved compliance: 1996-04-09 00:00:00.0
Violation lead agency: EPA
Enforcement action: COMPLIANCE EVALUATION INSPECTION ON-SITE
Enforcement action date: Not reported

Map ID
Direction
Distance
Elevation

MAP FINDINGS

Site

Database(s)

EDR ID Number
EPA ID Number

DELFIN GROUP USA, LLC (Continued)

1000144583

Enf. disposition status: Not reported
Enf. disp. status date: Not reported
Enforcement lead agency: Not reported
Proposed penalty amount: Not reported
Final penalty amount: Not reported
Paid penalty amount: Not reported

Regulation violated: SR - 265.173(a)
Area of violation: TSD - Container Use and Management
Date violation determined: 1996-03-06 00:00:00.0
Date achieved compliance: 1996-04-16 00:00:00.0
Violation lead agency: State
Enforcement action: COMPLIANCE EVALUATION INSPECTION ON-SITE
Enforcement action date: 1996-04-02 00:00:00.0
Enf. disposition status: Not reported
Enf. disp. status date: Not reported
Enforcement lead agency: State
Proposed penalty amount: Not reported
Final penalty amount: Not reported
Paid penalty amount: Not reported

SHWS:

Name: TEXACO INCORPORATED
Address: 4962 VIRGINIA AVE
City,State,Zip: NORTH CHARLESTON, SC 29406
EPA ID: SCD000420315

US AIRS MINOR:

Envid: 1000144583
Region Code: 04
Programmatic ID: AIR SC00005600039
Facility Registry ID: 110000353368
D and B Number: Not reported
Primary SIC Code: 2992
NAICS Code: 324191
Default Air Classification Code: NAP
Facility Type of Ownership Code: POF
Air CMS Category Code: Not reported
HPV Status: Not reported

US AIRS MINOR:

Region Code: 04
Programmatic ID: AIR SC00005600039
Facility Registry ID: 110000353368
Air Operating Status Code: OPR
Default Air Classification Code: NAP
Air Program: State Implementation Plan for National Primary and Secondary Ambient Air Quality Standards
Activity Date: 1978-03-15 00:00:00
Activity Status Date: Not reported
Activity Group: Compliance Monitoring
Activity Type: Inspection/Evaluation
Activity Status: Not reported

Region Code: 04
Programmatic ID: AIR SC00005600039
Facility Registry ID: 110000353368
Air Operating Status Code: OPR
Default Air Classification Code: NAP

Map ID
Direction
Distance
Elevation

MAP FINDINGS

Site

Database(s)

EDR ID Number
EPA ID Number

DELFIN GROUP USA, LLC (Continued)

1000144583

Air Program: State Implementation Plan for National Primary and Secondary Ambient Air Quality Standards
Activity Date: 1979-08-28 00:00:00
Activity Status Date: Not reported
Activity Group: Compliance Monitoring
Activity Type: Inspection/Evaluation
Activity Status: Not reported

Region Code: 04
Programmatic ID: AIR SC00005600039
Facility Registry ID: 110000353368
Air Operating Status Code: OPR
Default Air Classification Code: NAP
Air Program: State Implementation Plan for National Primary and Secondary Ambient Air Quality Standards
Activity Date: 1979-12-06 00:00:00
Activity Status Date: Not reported
Activity Group: Compliance Monitoring
Activity Type: Inspection/Evaluation
Activity Status: Not reported

Region Code: 04
Programmatic ID: AIR SC00005600039
Facility Registry ID: 110000353368
Air Operating Status Code: OPR
Default Air Classification Code: NAP
Air Program: State Implementation Plan for National Primary and Secondary Ambient Air Quality Standards
Activity Date: 1981-03-30 00:00:00
Activity Status Date: Not reported
Activity Group: Compliance Monitoring
Activity Type: Inspection/Evaluation
Activity Status: Not reported

Region Code: 04
Programmatic ID: AIR SC00005600039
Facility Registry ID: 110000353368
Air Operating Status Code: OPR
Default Air Classification Code: NAP
Air Program: State Implementation Plan for National Primary and Secondary Ambient Air Quality Standards
Activity Date: 1986-01-14 00:00:00
Activity Status Date: Not reported
Activity Group: Compliance Monitoring
Activity Type: Inspection/Evaluation
Activity Status: Not reported

Region Code: 04
Programmatic ID: AIR SC00005600039
Facility Registry ID: 110000353368
Air Operating Status Code: OPR
Default Air Classification Code: NAP
Air Program: State Implementation Plan for National Primary and Secondary Ambient Air Quality Standards
Activity Date: 2004-02-10 00:00:00
Activity Status Date: Not reported
Activity Group: Compliance Monitoring
Activity Type: Inspection/Evaluation
Activity Status: Not reported

Region Code: 04
Programmatic ID: AIR SC00005600039

Map ID
 Direction
 Distance
 Elevation

MAP FINDINGS

Site

Database(s)

EDR ID Number
 EPA ID Number

DELFIN GROUP USA, LLC (Continued)

1000144583

Facility Registry ID: 110000353368
 Air Operating Status Code: OPR
 Default Air Classification Code: NAP
 Air Program: State Implementation Plan for National Primary and Secondary Ambient Air Quality Standards
 Activity Date: 2007-02-28 00:00:00
 Activity Status Date: Not reported
 Activity Group: Compliance Monitoring
 Activity Type: Inspection/Evaluation
 Activity Status: Not reported

Region Code: 04
 Programmatic ID: AIR SC00005600039
 Facility Registry ID: 110000353368
 Air Operating Status Code: OPR
 Default Air Classification Code: NAP
 Air Program: State Implementation Plan for National Primary and Secondary Ambient Air Quality Standards
 Activity Date: 2009-02-17 00:00:00
 Activity Status Date: Not reported
 Activity Group: Compliance Monitoring
 Activity Type: Inspection/Evaluation
 Activity Status: Not reported

Region Code: 04
 Programmatic ID: AIR SC00005600039
 Facility Registry ID: 110000353368
 Air Operating Status Code: OPR
 Default Air Classification Code: NAP
 Air Program: State Implementation Plan for National Primary and Secondary Ambient Air Quality Standards
 Activity Date: 2011-07-07 00:00:00
 Activity Status Date: Not reported
 Activity Group: Compliance Monitoring
 Activity Type: Inspection/Evaluation
 Activity Status: Not reported

Region Code: 04
 Programmatic ID: AIR SC00005600039
 Facility Registry ID: 110000353368
 Air Operating Status Code: OPR
 Default Air Classification Code: NAP
 Air Program: State Implementation Plan for National Primary and Secondary Ambient Air Quality Standards
 Activity Date: 1999-12-30 00:00:00
 Activity Status Date: 1999-12-30 00:00:00
 Activity Group: Enforcement Action
 Activity Type: Administrative - Informal
 Activity Status: Achieved

CU449 **TEXACO LUBRICANTS COMPANY**
SSE **4950 VIRGINIA AVE**
1/4-1/2 **NORTH CHARLESTON, SC 29405**
0.434 mi.
2290 ft. **Site 2 of 3 in cluster CU**

SC SHWS **S108282379**
SC VCP **N/A**
SC BROWNFIELDS
SC SPILLS
SC NPDES
SC UIC

Actual:
9 ft.

SHWS:
 Name: TEXACO LUBRICANTS COMPANY
 Address: 4950 VIRGINIA AVE
 City,State,Zip: NORTH CHARLESTON, SC 29405-3602

Focus Map:
10

Map ID
Direction
Distance
Elevation

MAP FINDINGS

Site

Database(s)

EDR ID Number
EPA ID Number

TEXACO LUBRICANTS COMPANY (Continued)

S108282379

EPA ID: SCS123457499

VCP:

Name: TEXACO LUBRICANTS COMPANY
Address: 4950 VIRGINIA AVE
City,State,Zip: NORTH CHARLESTON, SC 29405-3602
Person Company: AOC RE LLC
Prim Address 1: 1601 MCCLOSKEY BLVD
Prim Address 2: Not reported
Prim City: TAMPA
Prim State: FL
Prim Zip: 33605-6710
Type Brownfield: Not reported
Contact: RICHARD A, BARKETT, COO
Status code: WITHDRAW
File Number: 413727
Exec Date: Not reported
Contract Mailed Date: Not reported
Date Terminated: Not reported
Contract #: 15-6154-NRP
Contract Type: NRP
Contract Manager: OVERCASH JO CHERIE C
Acreage: 41.64
COC Issued Date: Not reported
RC Executed Date: Not reported
I C Received: 30-Oct-15
Workplan Due: Not reported
Workplan Receive: Not reported
Workplan Reviewed: Not reported
Workplan Approved: Not reported
Report Receive: Not reported
Report Reviewed: Not reported
Report Approved: Not reported
Cap Approved: Not reported

SC BROWNFIELD:

Name: TEXACO LUBRICANTS COMPANY
Address: 4950 VIRGINIA AVE
City,State,Zip: NORTH CHARLESTON, SC 29405-3602
Contract Number: 15-6154-NRP
Contract Type: NRP
File Number: 413727
Contract Manager: OVERCASH JO CHERIE C
Person Company: AOC RE LLC
Primary Address1: 1601 MCCLOSKEY BLVD
Primary Address2: Not reported
Primary City: TAMPA
Primary State Code: FL
Primary Zip Code: 33605-6710
Type Brownfield: Not reported
Acreage: 41.64
Contract Executed: Not reported
COC Date Issued: Not reported
RC Executed: Not reported
Contact: RICHARD A, BARKETT, COO
Status Code: WITHDRAW

Map ID
Direction
Distance
Elevation

MAP FINDINGS

Site

Database(s)

EDR ID Number
EPA ID Number

TEXACO LUBRICANTS COMPANY (Continued)

S108282379

IC Received:	30-Oct-15
Workplan Due:	Not reported
Workplan Received:	Not reported
Workplan Reviewed:	Not reported
Workplan Approved:	Not reported
Report Received:	Not reported
Report Reviewed:	Not reported
Report Approved:	Not reported
Cap Approved:	Not reported
Contract Mailed:	Not reported
Date Terminated:	Not reported

SPILL:

Name:	Not reported
Address:	4950 VIRGINIA AVE
City,State,Zip:	NORTH CHARLESTON, SC
Incident ID number:	5902493
Incident Name:	200303934
District Logged In:	Not reported
Date DHEC notified:	10/06/2003
DHEC notification:	10:55:00
Observed date:	Not reported
observed Time:	Not reported
Spill Date:	Not reported
Spill Time:	Not reported
Duration:	Not reported
Created Date:	10/07/2003
Updated Date:	10/21/2003
District Name:	Charleston EQC Office
PRP Last Name:	AMALIE OIL COMPANY
PRP First Name:	Not reported
Incident substance type:	Oil
Received by Name:	TOMASZ CHMURA
Reviewed by Name:	GREGORY SAMS
Transportation:	N
Surface water affected:	No
Lead Investigator Name:	Not reported
CCBEP:	No
Water body:	Not reported
Caller Last Name:	Not reported
Caller name:	Not reported
Caller phone number:	Not reported
Caller extension:	Not reported
Caller organization:	Not reported
Substance:	LUBRICATING OIL, [LIQUID]
Quantity:	195
Units:	Gallons
Recovered:	195
Recovered Units:	Gallons
Comments:	Not reported

NPDES:

Name:	AMALIE OIL COMPANY
Address:	4950 VIRGINIA AVE
City,State,Zip:	NORTH CHARLESTON, SC 29405-3602

Map ID
Direction
Distance
Elevation

MAP FINDINGS

Site

Database(s)

EDR ID Number
EPA ID Number

TEXACO LUBRICANTS COMPANY (Continued)

S108282379

Permit: SC0003026
Permit Status Date: 2016-01-05
Act/Inactive: ACT
App Type: NPDES MINOR MODIFICATION
App Status Date: 01/05/2016
Permit Contact: ACKERMAN WILLIAM
Permit Issued Date: 12/17/2015
Permit Expire Date: 03/31/2020
Permit Type: WTRNPDESWWTP
Permit Sub Type: INDUSTRIAL
Permit Status: ISSUE
Receiving Stream: Cooper River
Address Type: SITE
Owner Address Type: BUSINESS
Owner Telephone: 843-266-0505

Name: AMALIE OIL COMPANY
Address: 4950 VIRGINIA AVE
City,State,Zip: NORTH CHARLESTON, SC 29405-3602
Permit: SC0003026
Permit Status Date: 2016-01-05
Act/Inactive: ACT
App Type: NPDES MODIFICATION
App Status Date: 12/02/2011
Permit Contact: ACKERMAN WILLIAM
Permit Issued Date: Not reported
Permit Expire Date: Not reported
Permit Type: WTRNPDESWWTP
Permit Sub Type: INDUSTRIAL
Permit Status: ISSUE
Receiving Stream: DITCH TO THE COOPER RIVER
Address Type: SITE
Owner Address Type: BUSINESS
Owner Telephone: 843-266-0505

Name: AMALIE OIL COMPANY
Address: 4950 VIRGINIA AVE
City,State,Zip: NORTH CHARLESTON, SC 29405-3602
Permit: SC0003026
Permit Status Date: 2016-01-05
Act/Inactive: ACT
App Type: NPDES MINOR MODIFICATION
App Status Date: 10/16/2008
Permit Contact: ACKERMAN WILLIAM
Permit Issued Date: 09/01/2008
Permit Expire Date: 02/28/2010
Permit Type: WTRNPDESWWTP
Permit Sub Type: INDUSTRIAL
Permit Status: ISSUE
Receiving Stream: Cooper River
Address Type: SITE
Owner Address Type: BUSINESS
Owner Telephone: 843-266-0505

Name: AMALIE OIL COMPANY
Address: 4950 VIRGINIA AVE
City,State,Zip: NORTH CHARLESTON, SC 29405-3602

Map ID
Direction
Distance
Elevation

MAP FINDINGS

Site

Database(s)

EDR ID Number
EPA ID Number

TEXACO LUBRICANTS COMPANY (Continued)

S108282379

Permit: SC0003026
Permit Status Date: 2016-01-05
Act/Inactive: ACT
App Type: NPDES REISSUE
App Status Date: 03/17/2015
Permit Contact: ACKERMAN WILLIAM
Permit Issued Date: 03/17/2015
Permit Expire Date: 03/31/2020
Permit Type: WTRNPDESWWTP
Permit Sub Type: INDUSTRIAL
Permit Status: ISSUE
Receiving Stream: Cooper River
Address Type: SITE
Owner Address Type: BUSINESS
Owner Telephone: 843-266-0505

Name: AMALIE OIL COMPANY
Address: 4950 VIRGINIA AVE
City,State,Zip: NORTH CHARLESTON, SC 29405-3602
Permit: SC0003026
Permit Status Date: 2016-01-05
Act/Inactive: ACT
App Type: NPDES MINOR MODIFICATION
App Status Date: 01/05/2016
Permit Contact: ACKERMAN WILLIAM
Permit Issued Date: 12/17/2015
Permit Expire Date: 03/31/2020
Permit Type: WTRNPDESWWTP
Permit Sub Type: INDUSTRIAL
Permit Status: ISSUE
Receiving Stream: DITCH TO THE COOPER RIVER
Address Type: SITE
Owner Address Type: BUSINESS
Owner Telephone: 843-266-0505

Name: AMALIE OIL COMPANY
Address: 4950 VIRGINIA AVE
City,State,Zip: NORTH CHARLESTON, SC 29405-3602
Permit: SC0003026
Permit Status Date: 2016-01-05
Act/Inactive: ACT
App Type: NPDES MINOR MODIFICATION
App Status Date: 05/01/2008
Permit Contact: ACKERMAN WILLIAM
Permit Issued Date: 05/01/2008
Permit Expire Date: 02/28/2010
Permit Type: WTRNPDESWWTP
Permit Sub Type: INDUSTRIAL
Permit Status: ISSUE
Receiving Stream: DITCH TO THE COOPER RIVER
Address Type: SITE
Owner Address Type: BUSINESS
Owner Telephone: 843-266-0505

Name: AMALIE OIL COMPANY
Address: 4950 VIRGINIA AVE
City,State,Zip: NORTH CHARLESTON, SC 29405-3602

Map ID
Direction
Distance
Elevation

MAP FINDINGS

Site

Database(s)

EDR ID Number
EPA ID Number

TEXACO LUBRICANTS COMPANY (Continued)

S108282379

Permit: SC0003026
Permit Status Date: 2016-01-05
Act/Inactive: ACT
App Type: NPDES REISSUE
App Status Date: 10/30/2002
Permit Contact: ACKERMAN WILLIAM
Permit Issued Date: 10/30/2002
Permit Expire Date: 08/31/2005
Permit Type: WTRNPDESWWTP
Permit Sub Type: INDUSTRIAL
Permit Status: ISSUE
Receiving Stream: Cooper River
Address Type: SITE
Owner Address Type: BUSINESS
Owner Telephone: 843-266-0505

Name: AMALIE OIL COMPANY
Address: 4950 VIRGINIA AVE
City,State,Zip: NORTH CHARLESTON, SC 29405-3602
Permit: SC0003026
Permit Status Date: 2016-01-05
Act/Inactive: ACT
App Type: NPDES MODIFICATION
App Status Date: 12/02/2011
Permit Contact: ACKERMAN WILLIAM
Permit Issued Date: Not reported
Permit Expire Date: Not reported
Permit Type: WTRNPDESWWTP
Permit Sub Type: INDUSTRIAL
Permit Status: ISSUE
Receiving Stream: Cooper River
Address Type: SITE
Owner Address Type: BUSINESS
Owner Telephone: 843-266-0505

Name: AMALIE OIL COMPANY
Address: 4950 VIRGINIA AVE
City,State,Zip: NORTH CHARLESTON, SC 29405-3602
Permit: SC0003026
Permit Status Date: 2016-01-05
Act/Inactive: ACT
App Type: NPDES REISSUE
App Status Date: 03/17/2015
Permit Contact: ACKERMAN WILLIAM
Permit Issued Date: 03/17/2015
Permit Expire Date: 03/31/2020
Permit Type: WTRNPDESWWTP
Permit Sub Type: INDUSTRIAL
Permit Status: ISSUE
Receiving Stream: DITCH TO THE COOPER RIVER
Address Type: SITE
Owner Address Type: BUSINESS
Owner Telephone: 843-266-0505

Name: AMALIE OIL COMPANY
Address: 4950 VIRGINIA AVE
City,State,Zip: NORTH CHARLESTON, SC 29405-3602

Map ID
Direction
Distance
Elevation

MAP FINDINGS

Site

Database(s)

EDR ID Number
EPA ID Number

TEXACO LUBRICANTS COMPANY (Continued)

S108282379

Permit: SC0003026
Permit Status Date: 2016-01-05
Act/Inactive: ACT
App Type: NPDES MINOR MODIFICATION
App Status Date: 01/17/2007
Permit Contact: ACKERMAN WILLIAM
Permit Issued Date: 01/01/2007
Permit Expire Date: 02/28/2010
Permit Type: WTRNPDESWWTP
Permit Sub Type: INDUSTRIAL
Permit Status: ISSUE
Receiving Stream: DITCH TO THE COOPER RIVER
Address Type: SITE
Owner Address Type: BUSINESS
Owner Telephone: 843-266-0505

Name: AMALIE OIL COMPANY
Address: 4950 VIRGINIA AVE
City,State,Zip: NORTH CHARLESTON, SC 29405-3602
Permit: SC0003026
Permit Status Date: 2016-01-05
Act/Inactive: ACT
App Type: NPDES REISSUE
App Status Date: 11/10/2009
Permit Contact: ACKERMAN WILLIAM
Permit Issued Date: 11/13/2009
Permit Expire Date: 02/28/2015
Permit Type: WTRNPDESWWTP
Permit Sub Type: INDUSTRIAL
Permit Status: ISSUE
Receiving Stream: DITCH TO THE COOPER RIVER
Address Type: SITE
Owner Address Type: BUSINESS
Owner Telephone: 843-266-0505

Name: AMALIE OIL COMPANY
Address: 4950 VIRGINIA AVE
City,State,Zip: NORTH CHARLESTON, SC 29405-3602
Permit: SC0003026
Permit Status Date: 2016-01-05
Act/Inactive: ACT
App Type: NPDES REISSUE
App Status Date: 09/25/2006
Permit Contact: ACKERMAN WILLIAM
Permit Issued Date: 09/15/2006
Permit Expire Date: 02/28/2010
Permit Type: WTRNPDESWWTP
Permit Sub Type: INDUSTRIAL
Permit Status: ISSUE
Receiving Stream: DITCH TO THE COOPER RIVER
Address Type: SITE
Owner Address Type: BUSINESS
Owner Telephone: 843-266-0505

Name: AMALIE OIL COMPANY
Address: 4950 VIRGINIA AVE
City,State,Zip: NORTH CHARLESTON, SC 29405-3602

Map ID
Direction
Distance
Elevation

MAP FINDINGS

Site

Database(s)

EDR ID Number
EPA ID Number

TEXACO LUBRICANTS COMPANY (Continued)

S108282379

Permit: SC0003026
Permit Status Date: 2016-01-05
Act/Inactive: ACT
App Type: NPDES MINOR MODIFICATION
App Status Date: 01/17/2007
Permit Contact: ACKERMAN WILLIAM
Permit Issued Date: 01/01/2007
Permit Expire Date: 02/28/2010
Permit Type: WTRNPDESWWTP
Permit Sub Type: INDUSTRIAL
Permit Status: ISSUE
Receiving Stream: Cooper River
Address Type: SITE
Owner Address Type: BUSINESS
Owner Telephone: 843-266-0505

Name: AMALIE OIL COMPANY
Address: 4950 VIRGINIA AVE
City,State,Zip: NORTH CHARLESTON, SC 29405-3602
Permit: SC0003026
Permit Status Date: 2016-01-05
Act/Inactive: ACT
App Type: NPDES MINOR MODIFICATION
App Status Date: 10/16/2008
Permit Contact: ACKERMAN WILLIAM
Permit Issued Date: 09/01/2008
Permit Expire Date: 02/28/2010
Permit Type: WTRNPDESWWTP
Permit Sub Type: INDUSTRIAL
Permit Status: ISSUE
Receiving Stream: DITCH TO THE COOPER RIVER
Address Type: SITE
Owner Address Type: BUSINESS
Owner Telephone: 843-266-0505

Name: AMALIE OIL COMPANY
Address: 4950 VIRGINIA AVE
City,State,Zip: NORTH CHARLESTON, SC 29405-3602
Permit: SC0003026
Permit Status Date: 2016-01-05
Act/Inactive: ACT
App Type: NPDES REISSUE
App Status Date: 09/25/2006
Permit Contact: ACKERMAN WILLIAM
Permit Issued Date: 09/15/2006
Permit Expire Date: 02/28/2010
Permit Type: WTRNPDESWWTP
Permit Sub Type: INDUSTRIAL
Permit Status: ISSUE
Receiving Stream: Cooper River
Address Type: SITE
Owner Address Type: BUSINESS
Owner Telephone: 843-266-0505

Name: AMALIE OIL COMPANY
Address: 4950 VIRGINIA AVE
City,State,Zip: NORTH CHARLESTON, SC 29405-3602

Map ID
Direction
Distance
Elevation

MAP FINDINGS

Site

Database(s)

EDR ID Number
EPA ID Number

TEXACO LUBRICANTS COMPANY (Continued)

S108282379

Permit: SC0003026
Permit Status Date: 2016-01-05
Act/Inactive: ACT
App Type: NPDES MINOR MODIFICATION
App Status Date: 05/01/2008
Permit Contact: ACKERMAN WILLIAM
Permit Issued Date: 05/01/2008
Permit Expire Date: 02/28/2010
Permit Type: WTRNPDESWWTP
Permit Sub Type: INDUSTRIAL
Permit Status: ISSUE
Receiving Stream: Cooper River
Address Type: SITE
Owner Address Type: BUSINESS
Owner Telephone: 843-266-0505

Name: AMALIE OIL COMPANY
Address: 4950 VIRGINIA AVE
City,State,Zip: NORTH CHARLESTON, SC 29405-3602
Permit: SC0003026
Permit Status Date: 2016-01-05
Act/Inactive: ACT
App Type: NPDES REISSUE
App Status Date: 10/30/2002
Permit Contact: ACKERMAN WILLIAM
Permit Issued Date: 10/30/2002
Permit Expire Date: 08/31/2005
Permit Type: WTRNPDESWWTP
Permit Sub Type: INDUSTRIAL
Permit Status: ISSUE
Receiving Stream: DITCH TO THE COOPER RIVER
Address Type: SITE
Owner Address Type: BUSINESS
Owner Telephone: 843-266-0505

Name: AMALIE OIL COMPANY
Address: 4950 VIRGINIA AVE
City,State,Zip: NORTH CHARLESTON, SC 29405-3602
Permit: SC0003026
Permit Status Date: 2016-01-05
Act/Inactive: ACT
App Type: NPDES REISSUE
App Status Date: 11/10/2009
Permit Contact: ACKERMAN WILLIAM
Permit Issued Date: 11/13/2009
Permit Expire Date: 02/28/2015
Permit Type: WTRNPDESWWTP
Permit Sub Type: INDUSTRIAL
Permit Status: ISSUE
Receiving Stream: Cooper River
Address Type: SITE
Owner Address Type: BUSINESS
Owner Telephone: 843-266-0505

UIC:

Name: PENNZOIL-QUAKER STATE COMPANY DBA SOPUS PRODUCTS
Address: 4950 VIRGINIA AVE

Map ID
 Direction
 Distance
 Elevation

MAP FINDINGS

Site

Database(s)

EDR ID Number
 EPA ID Number

TEXACO LUBRICANTS COMPANY (Continued)

S108282379

City,State,Zip: NORTH CHARLESTON, SC 29405-3602
 Permit Number: SCHE03020356
 Permit Holder: PENNZOIL-QUAKER STATE COMPANY
 Former Permit Number: SCHE03020356M2
 Activity: Inactive
 Disposition: Closed

CV450 SUNOCO 0616-1244/COOP 2676
East 4390 DORCHESTER RD
1/4-1/2 NORTH CHARLESTO, SC 29405
0.436 mi.
2301 ft. Site 1 of 3 in cluster CV

SC GWCI U003930180
N/A

Actual:
20 ft.

SC GWIC:

Focus Map:
12

Bureau: BLWM
 EAP ID: Not reported
 Solid Waste Permit #: Not reported
 Bureau of Land & Waste Management File #: Not reported
 Permit Number: 01367
 WPC Permit: Not reported
 Program: DUST
 Contamination: PETRO
 Petroleum Products: True
 Volatile Organic Compounds: False
 Metals: False
 Nitrates or Potential to Nitrate: False
 Pesticides & Herbicides: False
 Polychlorinated Biphenyls: False
 Base, Neutral, & Acid Extractables: False
 Phenols: False
 Radionuclides Over Max Contaminant Levels: False
 Sources Not In Other Categories: False
 Source: UST
 Underground Storage Tanks: True
 Pits, Ponds, & Lagoons: False
 Spills & Leaks: False
 Landfills: False
 Aboveground Storage Tank: False
 Spray Irrigation: False
 Single-Event Spill: False
 Unpermitted Disposal: False
 Septic Tank/Tile Field: False
 Substances Not In Other Categories: False
 Sources of Contamination Undetermined: False
 Assessment: No
 Monitoring: No
 Remediation: Yes
 Surface Impact: No
 Drinking Water Well Impact: No
 Remarks: Site ID # 01367. RBCA Classification 3BF7. Approved Monitored Natural Attenuation (MNA Awaiti.

Map ID
Direction
Distance
Elevation

MAP FINDINGS

Site

Database(s)

EDR ID Number
EPA ID Number

CV451 **7-ELEVEN 40381**
East **4390 DORCHESTER RD**
1/4-1/2 **NORTH CHARLESTON, SC**
0.436 mi.
2301 ft. **Site 2 of 3 in cluster CV**

SC LUST **U004253767**
SC UST **N/A**
SC Financial Assurance

Actual:
20 ft.
Focus Map:
12

LUST:
Name: 7-ELEVEN 40381
Address: 4390 DORCHESTER RD
City,State,Zip: NORTH CHARLESTON, SC 29405-7431
Release Number: 1
Facility ID: 01367
Release Status Number: Not reported
Substance: PETRO
Tank Owner Company Name: MDC COAST 11 LLC
Tank Owner Last Name: Not reported
Tank Owner First name: Not reported
NFA Date: 05/28/2013
Tank Owner City: Not reported
Confirmed Date: Not reported
Release Date: 10/26/1989
EID: Not reported
Local Facility District: Not reported
SCRBCA Class Number: Not reported
Release Fin Type Code: Not reported
Qualified: Not reported
Release Source: Not reported
Local Fac Last Name: Not reported
Local Fac First Name: Not reported
User Name: PADGETJP
Cleanup Initiated Date: 11/30/1989
Prefix: Not reported
Total Score: 3

LUST:
Release Date: 10/26/1989
Cleanup Complete Date: Not reported
Depth to Ground Water: 5
Ground Water Flow Direction: NE
Release Number: 1
Confirmed date: 11/30/1989
RP Name: SPEEDWAY SUPERAMERICA LLC
RP Address: 500 SPEEDWAY DR
RP City: ENON
RP State: OH
RP Zip: 45323-1056
SCRBCA Class Code: CLASS3BF
Project Manager: PADGETT, JOEL P
Release Fin Type Code: WS

UST:
Name: 7-ELEVEN 40381
Address: 4390 DORCHESTER RD
City: NORTH CHARLESTON
Facility ID: 01367
Permit: P 01367
Owner: MDC COAST 11 LLC
Owner Address: 11995 EL CAMINO REAL

Map ID
Direction
Distance
Elevation

MAP FINDINGS

Site

Database(s)

EDR ID Number
EPA ID Number

7-ELEVEN 40381 (Continued)

U004253767

Owner City, st, zip: SAN DIEGO CA 92130
Owner Phone: 858-284-5000

Tank ID: 1
Status: Abandoned
Capacity: 10000
Product: Gasoline
Calcage: 5

Name: 7-ELEVEN 40381
Address: 4390 DORCHESTER RD
City: NORTH CHARLESTON

Tank ID: 10
Status: Currently in Use
Capacity: 10000
Product: Gasoline RUL
Calcage: 0

Name: 7-ELEVEN 40381
Address: 4390 DORCHESTER RD
City: NORTH CHARLESTON

Tank ID: 11
Status: Currently in Use
Capacity: 10000
Product: Gasoline RUL
Calcage: 0

Name: 7-ELEVEN 40381
Address: 4390 DORCHESTER RD
City: NORTH CHARLESTON

Tank ID: 12
Status: Currently in Use
Capacity: 10000
Product: Gasoline Super/Prem
Calcage: 0

Name: 7-ELEVEN 40381
Address: 4390 DORCHESTER RD
City: NORTH CHARLESTON

Tank ID: 2
Status: Abandoned
Capacity: 10000
Product: Gasoline
Calcage: 5

Name: 7-ELEVEN 40381
Address: 4390 DORCHESTER RD
City: NORTH CHARLESTON

Tank ID: 3
Status: Abandoned
Capacity: 5000
Product: Gasoline

Map ID
Direction
Distance
Elevation

MAP FINDINGS

Site

Database(s)

EDR ID Number
EPA ID Number

7-ELEVEN 40381 (Continued)

U004253767

Calcage: 5

Name: 7-ELEVEN 40381
Address: 4390 DORCHESTER RD
City: NORTH CHARLESTON

Tank ID: 4
Status: **Abandoned**
Capacity: 3000
Product: Gasoline
Calcage: Not reported

Name: 7-ELEVEN 40381
Address: 4390 DORCHESTER RD
City: NORTH CHARLESTON

Tank ID: 5
Status: **Abandoned**
Capacity: 3000
Product: Gasoline
Calcage: Not reported

Name: 7-ELEVEN 40381
Address: 4390 DORCHESTER RD
City: NORTH CHARLESTON

Tank ID: 6
Status: **Abandoned**
Capacity: 3000
Product: Gasoline
Calcage: Not reported

Name: 7-ELEVEN 40381
Address: 4390 DORCHESTER RD
City: NORTH CHARLESTON

Tank ID: 7
Status: **Abandoned**
Capacity: 3000
Product: Gasoline
Calcage: Not reported

Name: 7-ELEVEN 40381
Address: 4390 DORCHESTER RD
City: NORTH CHARLESTON

Tank ID: 8
Status: **Abandoned**
Capacity: 1000
Product: Kerosene
Calcage: Not reported

Name: 7-ELEVEN 40381
Address: 4390 DORCHESTER RD
City: NORTH CHARLESTON

Tank ID: 9

Map ID
Direction
Distance
Elevation

MAP FINDINGS

Site

Database(s)

EDR ID Number
EPA ID Number

7-ELEVEN 40381 (Continued)

U004253767

Status: Abandoned
Capacity: 5000
Product: Waste oil, burnt oil, used oil
Calclage: Not reported

Name: 7-ELEVEN 40381
Address: 4390 DORCHESTER RD
City: NORTH CHARLESTON

Tank ID: Not reported
Status: Not reported
Capacity: Not reported
Product: Not reported
Calclage: Not reported

SC Financial Assurance 3:

Name: 7-ELEVEN 40381
Address: 4390 DORCHESTER RD
City,State,Zip: NORTH CHARLESTON, SC 29405-7431
Owner Name: MDC COAST 11 LLC
Owner Address: 11995 EL CAMINO REAL
Owner City: SAN DIEGO
Owner State: CA
Owner Zip: 92130
Mechanism: Environmental Insurance
Date Expired: 12/18/2019
Bill: 3

CV452 7-ELEVEN 40381
East 4390 DORCHESTER RD
1/4-1/2 NORTH CHARLES, SC 29405
0.436 mi.
2301 ft. Site 3 of 3 in cluster CV

SC RCR S119015009
N/A

Actual: RCR:
20 ft. Name: 7-ELEVEN 40381
Focus Map: Address: 4390 DORCHESTER RD
12 City,State,Zip: NORTH CHARLES, SC 29405-7431
Entity Responsibility: Not reported
Region: Not reported
Tax Id: 4110900024
Latitude: 32.85434
Longitude: -80.01056
Tracking Number: 01367
Regulatory Program: Not reported
Reported: 10/26/89
CU-MCL: 05/28/13
Unit Type: Not reported
Unit Number/Letter: Not reported
Area/Acres: Not reported
Affected Media: Not reported
Site/Unit: Not reported
Conditions: Not reported
Associated Response/Corrective Action: Not reported
Associated Chemicals Requiring: Not reported

Map ID
Direction
Distance
Elevation

MAP FINDINGS

Site

Database(s) EDR ID Number
EPA ID Number

CU453 **AMELIE USED OIL PROCESSING FACILITY**
SSE
1/4-1/2 **CHARLESTON (County), SC**
0.441 mi.
2326 ft. **Site 3 of 3 in cluster CU**

SC SWF/LF **S122875689**
N/A

Actual: **LF:**
9 ft. Name: AMELIE USED OIL PROCESSING FACILITY
Focus Map: Address: Not reported
10 City,State,Zip: SC
 Mailing Address: 4950 Virginia Avenue
 Mailing State: SC
 Mailing City: North Charleston
 Mailing Zip: 29405
 Facility ID: 103351-7001/UOP-00013
 Rate Restriction: 60,000,000
 Rate Units: gallons per year
 Cap Units: Not reported
 Online Data: Used Oil Processor
 GW Mod Req'd: N
 EQC Region: Low Country
 EQC Region Office: Charleston
 Total Capacity: Not reported
 Status: Not Active
 Class: Not reported
 UTM-E: 596299
 UTM-N: 3639076
 Contact Name: Markos Baghdasarian
 Contact Phone: (843) 266-0506

CT454 **KWIK FILL 22**
North **1190 REMOUNT RD**
1/4-1/2 **NORTH CHARLES, SC 29406**
0.442 mi.
2336 ft. **Site 2 of 4 in cluster CT**

SC RCR **U003982791**
N/A

Actual: **RCR:**
42 ft. Name: KWIK FILL 22
Focus Map: Address: 1190 REMOUNT RD
5 City,State,Zip: NORTH CHARLES, SC 29406
 Entity Responsibility: Not reported
 Region: Not reported
 Tax Id: NONE
 Latitude: 32.9031
 Longitude: -79.9853
 Tracking Number: 01468
 Regulatory Program: Not reported
 Reported: 12/29/89
 CU-MCL: 12/05/02
 Unit Type: Not reported
 Unit Number/Letter: Not reported
 Area/Acres: Not reported
 Affected Media: Not reported
 Site/Unit: Not reported
 Conditions: Not reported
 Associated Response/Corrective Action: Not reported
 Associated Chemicals Requiring: Not reported

MAP FINDINGS

Map ID
 Direction
 Distance
 Elevation

Site

Database(s)

EDR ID Number
 EPA ID Number

CT455 **KWIK FILL 22**
North **1190 REMOUNT RD**
1/4-1/2 **NORTH CHARLESTO, SC 29406**
0.442 mi.
2336 ft. **Site 3 of 4 in cluster CT**

SC GWCI **U004017658**
 N/A

Actual: **SC GWIC:**
42 ft. Bureau: BLWM
Focus Map: EAP ID: Not reported
5 Solid Waste Permit #: Not reported
 Bureau of Land & Waste Management File #: Not reported
 Permit Number: 01468
 WPC Permit: Not reported
 Program: DUST
 Contamination: PETRO
 Petroleum Products: True
 Volatile Organic Compounds: False
 Metals: False
 Nitrates or Potential to Nitrate: False
 Pesticides & Herbicides: False
 Polychlorinated Biphenyls: False
 Base, Neutral, & Acid Extractables: False
 Phenols: False
 Radionuclides Over Max Contaminant Levels: False
 Sources Not In Other Categories: False
 Source: UST
 Underground Storage Tanks: True
 Pits, Ponds, & Lagoons: False
 Spills & Leaks: False
 Landfills: False
 Aboveground Storage Tank: False
 Spray Irrigation: False
 Single-Event Spill: False
 Unpermitted Disposal: False
 Septic Tank/Tile Field: False
 Substances Not In Other Categories: False
 Sources of Contamination Undetermined: False
 Assessment: No
 Monitoring: No
 Remediation: Yes
 Surface Impact: No
 Drinking Water Well Impact: No
 Remarks: Site ID # 01468. RBCA Classification 3BF9. CNFA.

CT456 **KWIK FILL 22**
North **1190 REMOUNT RD**
1/4-1/2 **NORTH CHARLESTON, SC**
0.442 mi.
2336 ft. **Site 4 of 4 in cluster CT**

SC LUST **U004254263**
SC UST **N/A**
SC Financial Assurance

Actual: **LUST:**
42 ft. Name: KWIK FILL 22
Focus Map: Address: 1190 REMOUNT RD
5 City,State,Zip: NORTH CHARLESTO, SC 29406
 Release Number: 1
 Facility ID: 01468
 Release Status Number: Not reported
 Substance: PETRO
 Tank Owner Company Name: JARRELL OIL CO INC
 Tank Owner Last Name: Not reported

Map ID
Direction
Distance
Elevation

MAP FINDINGS

Site

Database(s)

EDR ID Number
EPA ID Number

KWIK FILL 22 (Continued)

U004254263

Tank Owner First name: Not reported
NFA Date: 01/21/2003
Tank Owner City: Not reported
Confirmed Date: Not reported
Release Date: 12/29/1989
EID: Not reported
Local Facility District: Not reported
SCRBCA Class Number: Not reported
Release Fin Type Code: Not reported
Qualified: Not reported
Release Source: Not reported
Local Fac Last Name: Not reported
Local Fac First Name: Not reported
User Name: WILLIATM
Cleanup Initiated Date: 01/02/1990
Prefix: Not reported
Total Score: 9

LUST:

Release Date: 02/15/2000
Cleanup Complete Date: 07/21/2000
Depth to Ground Water: Not reported
Ground Water Flow Direction: Not reported
Release Number: 2
Confirmed date: 02/15/2000
RP Name: JARRELL OIL CO INC
RP Address: 327 W LUCAS ST
RP City: FLORENCE
RP State: SC
RP Zip: 29502-3608
SCRBCA Class Code: CLASS3BF
Project Manager: MCINNIS, W SCOTT
Release Fin Type Code: W25

Release Date: 12/29/1989
Cleanup Complete Date: Not reported
Depth to Ground Water: 3.830
Ground Water Flow Direction: E
Release Number: 1
Confirmed date: 01/02/1990
RP Name: ATOFINA PETROCHEMICALS INC
RP Address: 15710 JOHN F KENNEDY BLVD
RP City: HOUSTON
RP State: TX
RP Zip: 77032-2366
SCRBCA Class Code: CLASS3BF
Project Manager: WILLIAMS, TRAVIS M
Release Fin Type Code: WS

Name: KWIK FILL 22
Address: 1190 REMOUNT RD
City,State,Zip: NORTH CHARLESTO, SC 29406
Release Number: 2
Facility ID: 01468
Release Status Number: Not reported
Substance: PETRO
Tank Owner Company Name: JARRELL OIL CO INC

Map ID
Direction
Distance
Elevation

MAP FINDINGS

Site

Database(s)

EDR ID Number
EPA ID Number

KWIK FILL 22 (Continued)

U004254263

Tank Owner Last Name: Not reported
Tank Owner First name: Not reported
NFA Date: 07/21/2000
Tank Owner City: Not reported
Confirmed Date: Not reported
Release Date: 02/15/2000
EID: Not reported
Local Facility District: Not reported
SCRBCA Class Number: Not reported
Release Fin Type Code: Not reported
Qualified: Not reported
Release Source: Not reported
Local Fac Last Name: Not reported
Local Fac First Name: Not reported
User Name: MCINNIWA
Cleanup Initiated Date: 02/15/2000
Prefix: Not reported
Total Score: 1

LUST:

Release Date: 02/15/2000
Cleanup Complete Date: 07/21/2000
Depth to Ground Water: Not reported
Ground Water Flow Direction: Not reported
Release Number: 2
Confirmed date: 02/15/2000
RP Name: JARRELL OIL CO INC
RP Address: 327 W LUCAS ST
RP City: FLORENCE
RP State: SC
RP Zip: 29502-3608
SCRBCA Class Code: CLASS3BF
Project Manager: MCINNIS, W SCOTT
Release Fin Type Code: W25

Release Date: 12/29/1989
Cleanup Complete Date: Not reported
Depth to Ground Water: 3.830
Ground Water Flow Direction: E
Release Number: 1
Confirmed date: 01/02/1990
RP Name: ATOFINA PETROCHEMICALS INC
RP Address: 15710 JOHN F KENNEDY BLVD
RP City: HOUSTON
RP State: TX
RP Zip: 77032-2366
SCRBCA Class Code: CLASS3BF
Project Manager: WILLIAMS, TRAVIS M
Release Fin Type Code: WS

UST:

Name: KWIK FILL 22
Address: 1190 REMOUNT RD
City: NORTH CHARLESTON
Facility ID: 01468
Permit: R 01468

Map ID
Direction
Distance
Elevation

MAP FINDINGS

Site

Database(s)

EDR ID Number
EPA ID Number

KWIK FILL 22 (Continued)

U004254263

Owner: JARRELL OIL CO INC
Owner Address: PO BOX 4959
Owner City, st, zip: FLORENCE SC 29502-4959
Owner Phone: 843-992-5664

Tank ID: 1
Status: **Abandoned**
Capacity: 6000
Product: Gasoline
Calcage: 15

Name: KWIK FILL 22
Address: 1190 REMOUNT RD
City: NORTH CHARLESTON

Tank ID: 2
Status: **Abandoned**
Capacity: 6000
Product: Gasoline
Calcage: 15

Name: KWIK FILL 22
Address: 1190 REMOUNT RD
City: NORTH CHARLESTON

Tank ID: 3
Status: **Abandoned**
Capacity: 6000
Product: Gasoline
Calcage: 15

Name: KWIK FILL 22
Address: 1190 REMOUNT RD
City: NORTH CHARLESTON

Tank ID: 4
Status: **Abandoned**
Capacity: 6000
Product: Diesel fuel
Calcage: 15

Name: KWIK FILL 22
Address: 1190 REMOUNT RD
City: NORTH CHARLESTON

Tank ID: 5
Status: **Abandoned**
Capacity: 550
Product: Waste oil, burnt oil, used oil
Calcage: 15

SC Financial Assurance 3:

Name: KWIK FILL 22
Address: 1190 REMOUNT RD
City,State,Zip: NORTH CHARLESTON, SC 29406
Owner Name: JARRELL OIL CO INC
Owner Address: PO BOX 4959

Map ID
Direction
Distance
Elevation

MAP FINDINGS

Site

Database(s)

EDR ID Number
EPA ID Number

KWIK FILL 22 (Continued)

U004254263

Owner City: FLORENCE
Owner State: SC
Owner Zip: 29502-4959
Mechanism: Self Insurance 280.101
Date Expired: 5/1/2006
Bill: 0

CW457 PACE STREET PROPERTY
ENE 4285 PACE ST
1/4-1/2 CHARLESTON, SC 29405
0.443 mi.
2341 ft. Site 1 of 2 in cluster CW

SC SHWS S109362432
SC VCP N/A
SC BROWNFIELDS
SC SWRCY

Actual: SHWS:
35 ft. Name: PACE STREET PROPERTY
Address: 4285 PACE ST
Focus Map: City,State,Zip: CHARLESTON, SC 29405
12 EPA ID: SCS123456916

VCP:
Name: PACE STREET PROPERTY
Address: 4285 PACE ST
City,State,Zip: CHARLESTON, SC 29405
Person Company: GINN DEVELOPMENT COMPANY LLC
Prim Address 1: 1 HAMMOCK BEACH PKWY
Prim Address 2: Not reported
Prim City: PALM COAST
Prim State: FL
Prim Zip: 32137
Type Brownfield: Not reported
Contact: Robert F. Masters
Status code: INCOMP
File Number: 57513
Exec Date: Not reported
Contract Mailed Date: 10-Apr-08
Date Terminated: Not reported
Contract #: 08-5759-NRP
Contract Type: NRP
Contract Manager: STAMPS JERRY M
Acreage: 8.76
COC Issued Date: Not reported
RC Executed Date: Not reported
I C Received: 4-Feb-08
Workplan Due: Not reported
Workplan Receive: Not reported
Workplan Reviewed: Not reported
Workplan Approved: Not reported
Report Receive: Not reported
Report Reviewed: Not reported
Report Approved: Not reported
Cap Approved: Not reported

SC BROWNFIELD:
Name: PACE STREET PROPERTY
Address: 4285 PACE ST
City,State,Zip: CHARLESTON, SC 29405
Contract Number: 08-5759-NRP

Map ID
Direction
Distance
Elevation

MAP FINDINGS

Site

Database(s)

EDR ID Number
EPA ID Number

PACE STREET PROPERTY (Continued)

S109362432

Contract Type:	NRP
File Number:	57513
Contract Manager:	STAMPS JERRY M
Person Company:	GINN DEVELOPMENT COMPANY LLC
Primary Address1:	1 HAMMOCK BEACH PKWY
Primary Address2:	Not reported
Primary City:	PALM COAST
Primary State Code:	FL
Primary Zip Code:	32137
Type Brownfield:	Not reported
Acreage:	8.76
Contract Executed:	Not reported
COC Date Issued:	Not reported
RC Executed:	Not reported
Contact:	Robert F. Masters
Status Code:	INCOMP
IC Received:	4-Feb-08
Workplan Due:	Not reported
Workplan Received:	Not reported
Workplan Reviewed:	Not reported
Workplan Approved:	Not reported
Report Received:	Not reported
Report Reviewed:	Not reported
Report Approved:	Not reported
Cap Approved:	Not reported
Contract Mailed:	10-Apr-08
Date Terminated:	Not reported

SWRCY:

Name:	CAROLINA WASTE & RECYCLING LLC
Address:	4285 PACE ST.
City,State,Zip:	NCHARLESTON, SC 29405
Facility Id:	Not reported
Contact Name:	Stephanie Godfrey
Contact Phone:	(843) 576-1100
Contact Fax:	(843) 576-0684
Contact Email:	sgodfrey@carolinawaste.com
Website:	www.carolinawaste.com
Mailing Address:	Not reported
Mailing City:	Not reported
Mailing State:	Not reported
Mailing Zip:	Not reported
Description:	Not reported
Product/Services:	Aluminum, Asphalt, Beverage Containers, Books, Cardboard, Carpet, C&D Debris, Contaminated Soil, Drums, Plastic, Drums, Steel, Fly Ash (coal ash), Food, Composting, Food Waste, Furniture, Land-Clearing Debris, Lumber, Scrap, Metal, Corrugated, Metal, Ferrous, Metal, Non-Ferrous Metal, Silver/Other Precious Metals, Newspaper, Oyster Shells, Packaging Materials, Pallets, Paper, Plastic, Plastic, Acrylic, Plastic, ABS, Plastic, Film, Plastic, Nylon, Plastic, Polyurethane, Sludges, Non-Hazardous, Wastewater, Wood, Sawdust, Wood, Scrap, Yard Trimmings; Asbestos Removal, Beverage Disposal, Composting, Construction & Demolition, Demolition, Emergency Response, Food Waste Hauler, Landscaping, Shredding/Destruction, Solid Waste Handling, Transporter, Waste Exchange

MAP FINDINGS

Map ID
Direction
Distance
Elevation

Site

Database(s)

EDR ID Number
EPA ID Number

CX458 **WILCO EXXON**
NNW **1282 REMOUNT RD**
1/4-1/2 **NORTH CHARLES, SC 29406**
0.445 mi.
2349 ft. **Site 1 of 2 in cluster CX**

SC RCR **S119015029**
N/A

Actual: **RCR:**
48 ft. Name: WILCO EXXON
Focus Map: Address: 1282 REMOUNT RD
5 City,State,Zip: NORTH CHARLES, SC 29406-3407
 Entity Responsibility: Not reported
 Region: Not reported
 Tax Id: 473-15-00-217
 Latitude: 32.90181
 Longitude: -79.99302
 Tracking Number: 15841
 Regulatory Program: Not reported
 Reported: 06/25/93
 CU-MCL: 07/24/07
 Unit Type: Not reported
 Unit Number/Letter: Not reported
 Area/Acres: Not reported
 Affected Media: Not reported
 Site/Unit: Not reported
 Conditions: Not reported
 Associated Response/Corrective Action: Not reported
 Associated Chemicals Requiring: Not reported

CX459 **WILCO EXXON**
NNW **1282 REMOUNT RD**
1/4-1/2 **NORTH CHARLESTON, SC**
0.445 mi.
2349 ft. **Site 2 of 2 in cluster CX**

SC LUST **U003526682**
SC UST **N/A**
SC GWCI

Actual: **LUST:**
48 ft. Name: WILCO EXXON
Focus Map: Address: 1282 REMOUNT RD
5 City,State,Zip: NORTH CHARLESTO, SC 29406-3407
 Release Number: 1
 Facility ID: 15841
 Release Status Number: 1
 Substance: PETRO
 Tank Owner Company Name: R L JORDAN OIL COMPANY O
 Tank Owner Last Name: R L JORDAN OIL COMPANY OF NORTH CAROLINA
 Tank Owner First name: Not reported
 NFA Date: 07/24/2007
 Tank Owner City: SPARTANBURG
 Confirmed Date: 09/28/1999
 Release Date: 06/25/1993
 EID: 1787806
 Local Facility District: Charleston EQC Office
 SCRBCA Class Number: 4AA
 Release Fin Type Code: W25
 Qualified: Y
 Release Source: UST
 Local Fac Last Name: WILCO EXXON
 Local Fac First Name: Not reported
 User Name: PADGETJP
 Cleanup Initiated Date: 01/20/1995
 Prefix: N

Map ID
Direction
Distance
Elevation

MAP FINDINGS

Site

Database(s)

EDR ID Number
EPA ID Number

WILCO EXXON (Continued)

U003526682

Total Score: 7

LUST:

Release Date: 06/25/1993
Cleanup Complete Date: Not reported
Depth to Ground Water: 6
Ground Water Flow Direction: SW
Release Number: 1
Confirmed date: 01/20/1995
RP Name: CONE
RP Address: 1282 REMOUNT RD
RP City: N CHARLESTON
RP State: SC
RP Zip: 29406-3407
SCRBCA Class Code: CLASS3BF
Project Manager: PADGETT, JOEL P
Release Fin Type Code: DS

Release Date: 09/27/1999
Cleanup Complete Date: 11/16/2000
Depth to Ground Water: Not reported
Ground Water Flow Direction: Not reported
Release Number: 2
Confirmed date: 09/28/1999
RP Name: R L JORDAN OIL COMPANY OF NORTH CAROLINA INC
RP Address: PO BOX 2527
RP City: SPARTANBURG
RP State: SC
RP Zip: 29304-2527
SCRBCA Class Code: CLASS4AA
Project Manager: THOMA, DEBRA L
Release Fin Type Code: W25

Name: WILCO EXXON
Address: 1282 REMOUNT RD
City,State,Zip: NORTH CHARLESTON, SC 29406-3407
Release Number: 2
Facility ID: 15841
Release Status Number: 1
Substance: PETRO
Tank Owner Company Name: R L JORDAN OIL COMPANY O
Tank Owner Last Name: R L JORDAN OIL COMPANY OF NORTH CAROLINA
Tank Owner First name: Not reported
NFA Date: 11/16/2000
Tank Owner City: SPARTANBURG
Confirmed Date: 09/28/1999
Release Date: 09/27/1999
EID: 1787806
Local Facility District: Charleston EQC Office
SCRBCA Class Number: 4AA
Release Fin Type Code: W25
Qualified: Y
Release Source: UST
Local Fac Last Name: WILCO EXXON
Local Fac First Name: Not reported
User Name: THOMADL
Cleanup Initiated Date: 09/28/1999

Map ID
Direction
Distance
Elevation

MAP FINDINGS

Site

Database(s)

EDR ID Number
EPA ID Number

WILCO EXXON (Continued)

U003526682

Prefix: N
Total Score: 1

LUST:

Release Date: 06/25/1993
Cleanup Complete Date: Not reported
Depth to Ground Water: 6
Ground Water Flow Direction: SW
Release Number: 1
Confirmed date: 01/20/1995
RP Name: CONE
RP Address: 1282 REMOUNT RD
RP City: N CHARLESTON
RP State: SC
RP Zip: 29406-3407
SCRBCA Class Code: CLASS3BF
Project Manager: PADGETT, JOEL P
Release Fin Type Code: DS

Release Date: 09/27/1999
Cleanup Complete Date: 11/16/2000
Depth to Ground Water: Not reported
Ground Water Flow Direction: Not reported
Release Number: 2
Confirmed date: 09/28/1999
RP Name: R L JORDAN OIL COMPANY OF NORTH CAROLINA INC
RP Address: PO BOX 2527
RP City: SPARTANBURG
RP State: SC
RP Zip: 29304-2527
SCRBCA Class Code: CLASS4AA
Project Manager: THOMA, DEBRA L
Release Fin Type Code: W25

UST:

Name: WILCO EXXON
Address: 1282 REMOUNT RD
City: NORTH CHARLESTON
Facility ID: 15841
Permit: N 15841
Owner: R L JORDAN OIL COMPANY OF NORTH CAROLINA INC
Owner Address: 1451 FERNWOOD GLENDALE RD
Owner City, st, zip: SPARTANBURG SC 29307-3044
Owner Phone: 800-340-1627

Tank ID: 1
Status: Abandoned
Capacity: 3000
Product: Gasoline
Calcage: 10

Name: WILCO EXXON
Address: 1282 REMOUNT RD
City: NORTH CHARLESTON

Tank ID: 2

Map ID
Direction
Distance
Elevation

MAP FINDINGS

Site

Database(s)

EDR ID Number
EPA ID Number

WILCO EXXON (Continued)

U003526682

Status: Abandoned
Capacity: 6000
Product: Gasoline
Calcage: 10

Name: WILCO EXXON
Address: 1282 REMOUNT RD
City: NORTH CHARLESTON

Tank ID: 3
Status: Abandoned
Capacity: 6000
Product: Gasoline
Calcage: 10

Name: WILCO EXXON
Address: 1282 REMOUNT RD
City: NORTH CHARLESTON

Tank ID: 4
Status: Abandoned
Capacity: 500
Product: Waste oil, burnt oil, used oil
Calcage: 25

SC GWIC:

Bureau: BLWM
EAP ID: Not reported
Solid Waste Permit #: Not reported
Bureau of Land & Waste Management File #: Not reported
Permit Number: 15841
WPC Permit: Not reported
Program: DUST
Contamination: PETRO
Petroleum Products: True
Volatile Organic Compounds: False
Metals: False
Nitrates or Potential to Nitrate: False
Pesticides & Herbicides: False
Polychlorinated Biphenyls: False
Base, Neutral, & Acid Extractables: False
Phenols: False
Radionuclides Over Max Contaminant Levels: False
Sources Not In Other Categories: False
Source: UST
Underground Storage Tanks: True
Pits, Ponds, & Lagoons: False
Spills & Leaks: False
Landfills: False
Aboveground Storage Tank: False
Spray Irrigation: False
Single-Event Spill: False
Unpermitted Disposal: False
Septic Tank/Tile Field: False
Substances Not In Other Categories: False
Sources of Contamination Undetermined: False
Assessment: No

Map ID
 Direction
 Distance
 Elevation

MAP FINDINGS

Site

Database(s)

EDR ID Number
 EPA ID Number

WILCO EXXON (Continued)

U003526682

Monitoring: No
 Remediation: Yes
 Surface Impact: No
 Drinking Water Well Impact: No
 Remarks: Site ID # 15841. RBCA Classification 3BF7. Approved Monitored Natural Attenuation (MNA Awaiti.

**CY460
 NE
 1/4-1/2
 0.448 mi.
 2364 ft.**

**HPA ENTERPRISES LLC DBA KWIK FILL
 1246 YEAMANS HALL RD
 HANAHAN, SC
 Site 1 of 2 in cluster CY**

**SC LUST U003878424
 SC UST N/A
 SC Financial Assurance**

**Actual:
 58 ft.
 Focus Map:
 4**

LUST:
 Name: HPA ENTERPRISES LLC DBA KWIK FILL
 Address: 1246 YEAMANS HALL RD
 City, State, Zip: HANAHAN, SC 29406-2771
 Release Number: 1
 Facility ID: 01234
 Release Status Number: Not reported
 Substance: PETRO
 Tank Owner Company Name: ADGANI, HASSAN
 Tank Owner Last Name: Not reported
 Tank Owner First name: Not reported
 NFA Date: 03/22/2004
 Tank Owner City: Not reported
 Confirmed Date: Not reported
 Release Date: 12/31/1991
 EID: Not reported
 Local Facility District: Not reported
 SCRBCA Class Number: Not reported
 Release Fin Type Code: Not reported
 Qualified: Not reported
 Release Source: Not reported
 Local Fac Last Name: Not reported
 Local Fac First Name: Not reported
 User Name: BRINEYSM
 Cleanup Initiated Date: 03/18/1992
 Prefix: Not reported
 Total Score: 5

LUST:
 Release Date: 12/31/1991
 Cleanup Complete Date: 03/03/2004
 Depth to Ground Water: 3.859
 Ground Water Flow Direction: Not reported
 Release Number: 1
 Confirmed date: 03/18/1992
 RP Name: PETRO PANTRY INC
 RP Address: 6791 MOSS CT
 RP City: N CHARLESTON
 RP State: SC
 RP Zip: 29418
 SCRBCA Class Code: CLASS3BF
 Project Manager: BRINEY, STEPHANIE M
 Release Fin Type Code: WS

Map ID
Direction
Distance
Elevation

MAP FINDINGS

Site

Database(s)

EDR ID Number
EPA ID Number

HPA ENTERPRISES LLC DBA KWIK FILL (Continued)

U003878424

UST:

Name: HPA ENTERPRISES LLC DBA KWIK FILL
Address: 1246 YEAMANS HALL RD
City: HANAHAN
Facility ID: 01234
Permit: R 01234
Owner: ADGANI, HASSAN K
Owner Address: 1229 S LENEVAR DR
Owner City, st, zip: CHARLESTON SC 29407
Owner Phone: 843-402-9321

Tank ID: 1
Status: **Currently in Use**
Capacity: 10000
Product: Gasoline RUL
Calclage: 15

Name: HPA ENTERPRISES LLC DBA KWIK FILL
Address: 1246 YEAMANS HALL RD
City: HANAHAN

Tank ID: 2
Status: **Currently in Use**
Capacity: 10000
Product: Gasoline Super/Prem
Calclage: 15

Name: HPA ENTERPRISES LLC DBA KWIK FILL
Address: 1246 YEAMANS HALL RD
City: HANAHAN

Tank ID: 3
Status: **Abandoned**
Capacity: 1000
Product: Multiple hydrocarbons
Calclage: 15

Name: HPA ENTERPRISES LLC DBA KWIK FILL
Address: 1246 YEAMANS HALL RD
City: HANAHAN

Tank ID: 4
Status: **Abandoned**
Capacity: 550
Product: Multiple hydrocarbons
Calclage: 15

SC Financial Assurance 3:

Name: HPA ENTERPRISES LLC DBA KWIK FILL
Address: 1246 YEAMANS HALL RD
City,State,Zip: HANAHAN, SC 29406-2771
Owner Name: ADGANI, HASSAN K
Owner Address: 1229 S LENEVAR DR
Owner City: CHARLESTON
Owner State: SC
Owner Zip: 29407

Map ID
Direction
Distance
Elevation

MAP FINDINGS

Site

Database(s)

EDR ID Number
EPA ID Number

HPA ENTERPRISES LLC DBA KWIK FILL (Continued)

U003878424

Mechanism: Letter of Credit
Date Expired: 9/25/2020
Bill: 2

CZ461 **WALLY'S TEXACO**
West **2376 ASHLEY RIVER RD**
1/4-1/2 **CHARLESTON, SC 29414**
0.449 mi.
2373 ft. **Site 1 of 3 in cluster CZ**

SC RCR **S109516857**
SC UIC **N/A**

Actual: **RCR:**
25 ft. Name: WALLY'S TEXACO
Focus Map: Address: 2376 ASHLEY RIVER RD
15 City,State,Zip: CHARLESTON, SC 29414-4752
Entity Responsibility: Not reported
Region: Not reported
Tax Id: 353-02-00-005
Latitude: 32.82485
Longitude: -80.0387
Tracking Number: 01380
Regulatory Program: Not reported
Reported: 12/27/89
CU-MCL: 10/09/07
Unit Type: Not reported
Unit Number/Letter: Not reported
Area/Acres: Not reported
Affected Media: Not reported
Site/Unit: Not reported
Conditions: Not reported
Associated Response/Corrective Action: Not reported
Associated Chemicals Requiring: Not reported

UIC:
Name: WALLY'S TEXACO
Address: 2376 ASHLEY RIVER RD
City,State,Zip: CHARLESTON, SC 29414-4752
Permit Number: SCHE03000289
Permit Holder: GREGORIE LAND CO LLC
Former Permit Number: 409 & 409M
Activity: Inactive
Disposition: Closed

CZ462 **WALLY S TEXACO**
West **2376 ASHLEY RIVER RD**
1/4-1/2 **CHARLESTON, SC**
0.449 mi.
2373 ft. **Site 2 of 3 in cluster CZ**

SC LUST **U004291254**
SC UST **N/A**

Actual: **LUST:**
25 ft. Name: WALLY'S TEXACO
Focus Map: Address: 2376 ASHLEY RIVER RD
15 City,State,Zip: CHARLESTON, SC 29414-4752
Release Number: 1
Facility ID: 01380
Release Status Number: Not reported
Substance: PETRO

Map ID
Direction
Distance
Elevation

MAP FINDINGS

Site

Database(s)

EDR ID Number
EPA ID Number

WALLY S TEXACO (Continued)

U004291254

Tank Owner Company Name: F GREGORIE & SON INC
Tank Owner Last Name: Not reported
Tank Owner First name: Not reported
NFA Date: 10/09/2007
Tank Owner City: Not reported
Confirmed Date: Not reported
Release Date: 12/27/1989
EID: Not reported
Local Facility District: Not reported
SCRBCA Class Number: Not reported
Release Fin Type Code: Not reported
Qualified: Not reported
Release Source: Not reported
Local Fac Last Name: Not reported
Local Fac First Name: Not reported
User Name: PADGETJP
Cleanup Initiated Date: 05/07/1990
Prefix: Not reported
Total Score: 4

LUST:

Release Date: 12/27/1989
Cleanup Complete Date: Not reported
Depth to Ground Water: 7
Ground Water Flow Direction: E
Release Number: 1
Confirmed date: 05/07/1990
RP Name: F GREGORIE & SON INC
RP Address: 1131 HWY 41
RP City: MOUNT PLEASANT
RP State: SC
RP Zip: 29464
SCRBCA Class Code: CLASS3AC
Project Manager: PADGETT, JOEL P
Release Fin Type Code: WS

UST:

Name: WALLY S TEXACO
Address: 2376 ASHLEY RIVER RD
City: CHARLESTON
Facility ID: 01380
Permit: N 01380
Owner: F GREGORIE & SON INC
Owner Address: 1131 HWY 41
Owner City, st, zip: MOUNT PLEASANT SC 29464
Owner Phone: 843-884-4153

Tank ID: 1
Status: **Abandoned**
Capacity: 8000
Product: Gasoline
Calcage: 20

Name: WALLY S TEXACO
Address: 2376 ASHLEY RIVER RD
City: CHARLESTON

Map ID
Direction
Distance
Elevation

MAP FINDINGS

Site

Database(s)

EDR ID Number
EPA ID Number

WALLY S TEXACO (Continued)

U004291254

Tank ID: 2
Status: Abandoned
Capacity: 8000
Product: Gasoline
Calcage: 20

Name: WALLY S TEXACO
Address: 2376 ASHLEY RIVER RD
City: CHARLESTON

Tank ID: 3
Status: Abandoned
Capacity: 4000
Product: Diesel fuel
Calcage: 8

CW463 LOCKHEED MARTIN CORPORATION AERONAUTICAL SYSTEMS
ENE 4280 PACE STREET
1/4-1/2 CHARLESTON, SC 29405
0.456 mi.
2409 ft. Site 2 of 2 in cluster CW
Actual:
35 ft.
Focus Map:
12

CORRACTS 1007114720
RCRA-TSDF SCD048372023
RCRA-VSQG
US ENG CONTROLS
US INST CONTROL
SC SHWS
SC VCP
SC BROWNFIELDS
SC ALLSITES
SC CDL
US FIN ASSUR
2020 COR ACTION
SC Financial Assurance
SC GWCI
SC NPDES
SC UIC

CORRACTS:

EPA ID: SCD048372023
EPA Region: 04
Area Name: SWMU 5
Actual Date: 2019-05-07 00:00:00.0
Action: CA520
NAICS Code(s): 336411 336413
Aircraft Manufacturing
Other Aircraft Parts and Auxiliary Equipment Manufacturing
Original schedule date: Not reported
Schedule end date: Not reported

EPA ID: SCD048372023
EPA Region: 04
Area Name: SWMU 5
Actual Date: 2017-11-21 00:00:00.0
Action: CA500 - CMI Workplan Approved
NAICS Code(s): 336411 336413
Aircraft Manufacturing
Other Aircraft Parts and Auxiliary Equipment Manufacturing
Original schedule date: Not reported
Schedule end date: Not reported

EPA ID: SCD048372023
EPA Region: 04

Map ID
Direction
Distance
Elevation

MAP FINDINGS

Site

Database(s)

EDR ID Number
EPA ID Number

LOCKHEED MARTIN CORPORATION AERONAUTICAL SYSTEMS (Continued)

1007114720

Area Name: SWMU 5
Actual Date: 2017-11-15 00:00:00.0
Action: CA405
NAICS Code(s): 336411 336413
Aircraft Manufacturing
Other Aircraft Parts and Auxiliary Equipment Manufacturing
Original schedule date: Not reported
Schedule end date: Not reported

EPA ID: SCD048372023
EPA Region: 04
Area Name: SWMUS #3, 4, 9, 13, 14
Actual Date: 2017-01-04 00:00:00.0
Action: CA525
NAICS Code(s): 336411 336413
Aircraft Manufacturing
Other Aircraft Parts and Auxiliary Equipment Manufacturing
Original schedule date: Not reported
Schedule end date: Not reported

EPA ID: SCD048372023
EPA Region: 04
Area Name: AOC B, C, D, E, F, & G
Actual Date: 2017-01-04 00:00:00.0
Action: CA525
NAICS Code(s): 336411 336413
Aircraft Manufacturing
Other Aircraft Parts and Auxiliary Equipment Manufacturing
Original schedule date: Not reported
Schedule end date: Not reported

EPA ID: SCD048372023
EPA Region: 04
Area Name: AOC B, C, D, E, F, & G
Actual Date: 2016-12-12 00:00:00.0
Action: CA520
NAICS Code(s): 336411 336413
Aircraft Manufacturing
Other Aircraft Parts and Auxiliary Equipment Manufacturing
Original schedule date: Not reported
Schedule end date: Not reported

EPA ID: SCD048372023
EPA Region: 04
Area Name: SWMUS #3, 4, 9, 13, 14
Actual Date: 2016-12-12 00:00:00.0
Action: CA520
NAICS Code(s): 336411 336413
Aircraft Manufacturing
Other Aircraft Parts and Auxiliary Equipment Manufacturing
Original schedule date: Not reported
Schedule end date: Not reported

EPA ID: SCD048372023
EPA Region: 04
Area Name: SWMU 5
Actual Date: 2016-09-12 00:00:00.0

Map ID
Direction
Distance
Elevation

MAP FINDINGS

Site

Database(s)

EDR ID Number
EPA ID Number

LOCKHEED MARTIN CORPORATION AERONAUTICAL SYSTEMS (Continued)

1007114720

Action: CA630
NAICS Code(s): 336411 336413
Aircraft Manufacturing
Other Aircraft Parts and Auxiliary Equipment Manufacturing
Original schedule date: Not reported
Schedule end date: Not reported

EPA ID: SCD048372023
EPA Region: 04
Area Name: SWMU 5
Actual Date: 2016-08-23 00:00:00.0
Action: CA610
NAICS Code(s): 336411 336413
Aircraft Manufacturing
Other Aircraft Parts and Auxiliary Equipment Manufacturing
Original schedule date: Not reported
Schedule end date: Not reported

EPA ID: SCD048372023
EPA Region: 04
Area Name: SWMUS #3, 4, 9, 13, 14
Actual Date: 2015-12-07 00:00:00.0
Action: CA525
NAICS Code(s): 336411 336413
Aircraft Manufacturing
Other Aircraft Parts and Auxiliary Equipment Manufacturing
Original schedule date: Not reported
Schedule end date: Not reported

EPA ID: SCD048372023
EPA Region: 04
Area Name: AOC B, C, D, E, F, & G
Actual Date: 2015-12-07 00:00:00.0
Action: CA525
NAICS Code(s): 336411 336413
Aircraft Manufacturing
Other Aircraft Parts and Auxiliary Equipment Manufacturing
Original schedule date: Not reported
Schedule end date: Not reported

EPA ID: SCD048372023
EPA Region: 04
Area Name: AOC B, C, D, E, F, & G
Actual Date: 2015-12-02 00:00:00.0
Action: CA520
NAICS Code(s): 336411 336413
Aircraft Manufacturing
Other Aircraft Parts and Auxiliary Equipment Manufacturing
Original schedule date: Not reported
Schedule end date: Not reported

EPA ID: SCD048372023
EPA Region: 04
Area Name: SWMUS #3, 4, 9, 13, 14
Actual Date: 2015-12-02 00:00:00.0
Action: CA520
NAICS Code(s): 336411 336413

Map ID
Direction
Distance
Elevation

MAP FINDINGS

Site

Database(s)

EDR ID Number
EPA ID Number

LOCKHEED MARTIN CORPORATION AERONAUTICAL SYSTEMS (Continued)

1007114720

Aircraft Manufacturing
Other Aircraft Parts and Auxiliary Equipment Manufacturing
Original schedule date: Not reported
Schedule end date: Not reported

EPA ID: SCD048372023
EPA Region: 04
Area Name: SWMU 5
Actual Date: 2015-09-09 00:00:00.0
Action: CA630
NAICS Code(s): 336411 336413

Aircraft Manufacturing
Other Aircraft Parts and Auxiliary Equipment Manufacturing
Original schedule date: Not reported
Schedule end date: Not reported

EPA ID: SCD048372023
EPA Region: 04
Area Name: AREA ACROSS TRIBUTARY TO BRICKYARD CREEK
Actual Date: 2015-09-09 00:00:00.0
Action: CA630
NAICS Code(s): 336411 336413

Aircraft Manufacturing
Other Aircraft Parts and Auxiliary Equipment Manufacturing
Original schedule date: Not reported
Schedule end date: Not reported

EPA ID: SCD048372023
EPA Region: 04
Area Name: SWMU 5
Actual Date: 2015-08-19 00:00:00.0
Action: CA610
NAICS Code(s): 336411 336413

Aircraft Manufacturing
Other Aircraft Parts and Auxiliary Equipment Manufacturing
Original schedule date: Not reported
Schedule end date: Not reported

EPA ID: SCD048372023
EPA Region: 04
Area Name: AREA ACROSS TRIBUTARY TO BRICKYARD CREEK
Actual Date: 2015-08-19 00:00:00.0
Action: CA610
NAICS Code(s): 336411 336413

Aircraft Manufacturing
Other Aircraft Parts and Auxiliary Equipment Manufacturing
Original schedule date: Not reported
Schedule end date: Not reported

EPA ID: SCD048372023
EPA Region: 04
Area Name: ENTIRE FACILITY
Actual Date: 2015-01-27 00:00:00.0
Action: CA645
NAICS Code(s): 336411 336413

Aircraft Manufacturing
Other Aircraft Parts and Auxiliary Equipment Manufacturing

Map ID
Direction
Distance
Elevation

MAP FINDINGS

Site

Database(s)

EDR ID Number
EPA ID Number

LOCKHEED MARTIN CORPORATION AERONAUTICAL SYSTEMS (Continued)

1007114720

Original schedule date: Not reported
Schedule end date: Not reported

EPA ID: SCD048372023
EPA Region: 04
Area Name: ENTIRE FACILITY
Actual Date: 2014-12-29 00:00:00.0
Action: CA640
NAICS Code(s): 336411 336413
Aircraft Manufacturing
Other Aircraft Parts and Auxiliary Equipment Manufacturing

Original schedule date: Not reported
Schedule end date: Not reported

EPA ID: SCD048372023
EPA Region: 04
Area Name: ENTIRE FACILITY
Actual Date: 2014-11-26 00:00:00.0
Action: CA525
NAICS Code(s): 336411 336413
Aircraft Manufacturing
Other Aircraft Parts and Auxiliary Equipment Manufacturing

Original schedule date: Not reported
Schedule end date: Not reported

EPA ID: SCD048372023
EPA Region: 04
Area Name: ENTIRE FACILITY
Actual Date: 2014-11-18 00:00:00.0
Action: CA520
NAICS Code(s): 336411 336413
Aircraft Manufacturing
Other Aircraft Parts and Auxiliary Equipment Manufacturing

Original schedule date: Not reported
Schedule end date: Not reported

EPA ID: SCD048372023
EPA Region: 04
Area Name: AOC B, C, D, E, F, & G
Actual Date: 2014-10-28 00:00:00.0
Action: CA645
NAICS Code(s): 336411 336413
Aircraft Manufacturing
Other Aircraft Parts and Auxiliary Equipment Manufacturing

Original schedule date: Not reported
Schedule end date: Not reported

EPA ID: SCD048372023
EPA Region: 04
Area Name: ENTIRE FACILITY
Actual Date: 2014-09-10 00:00:00.0
Action: CA750YE - Migration of Contaminated Groundwater under Control, Yes,
Migration of Contaminated Groundwater Under Control has been verified
NAICS Code(s): 336411 336413
Aircraft Manufacturing
Other Aircraft Parts and Auxiliary Equipment Manufacturing

Original schedule date: Not reported

Map ID
Direction
Distance
Elevation

MAP FINDINGS

Site

Database(s)

EDR ID Number
EPA ID Number

LOCKHEED MARTIN CORPORATION AERONAUTICAL SYSTEMS (Continued)

1007114720

Schedule end date: Not reported

EPA ID: SCD048372023
EPA Region: 04
Area Name: ENTIRE FACILITY
Actual Date: 2013-10-01 00:00:00.0
Action: CA725YE - Current Human Exposures Under Control, Yes, Current Human Exposures Under Control has been verified
NAICS Code(s): 336411 336413
Aircraft Manufacturing
Other Aircraft Parts and Auxiliary Equipment Manufacturing
Original schedule date: Not reported
Schedule end date: Not reported

EPA ID: SCD048372023
EPA Region: 04
Area Name: AOC B, C, D, E, F, & G
Actual Date: 2012-11-30 00:00:00.0
Action: CA640
NAICS Code(s): 336411 336413
Aircraft Manufacturing
Other Aircraft Parts and Auxiliary Equipment Manufacturing
Original schedule date: Not reported
Schedule end date: Not reported

EPA ID: SCD048372023
EPA Region: 04
Area Name: ENTIRE FACILITY
Actual Date: 2011-02-04 00:00:00.0
Action: CA550RC
NAICS Code(s): 336411 336413
Aircraft Manufacturing
Other Aircraft Parts and Auxiliary Equipment Manufacturing
Original schedule date: Not reported
Schedule end date: Not reported

EPA ID: SCD048372023
EPA Region: 04
Area Name: AOC B, C, D, E, F, & G
Actual Date: 2011-02-04 00:00:00.0
Action: CA550RC
NAICS Code(s): 336411 336413
Aircraft Manufacturing
Other Aircraft Parts and Auxiliary Equipment Manufacturing
Original schedule date: Not reported
Schedule end date: Not reported

EPA ID: SCD048372023
EPA Region: 04
Area Name: AOC B, C, D, E, F, & G
Actual Date: 2011-01-05 00:00:00.0
Action: CA350 - CMS Approved
NAICS Code(s): 336411 336413
Aircraft Manufacturing
Other Aircraft Parts and Auxiliary Equipment Manufacturing
Original schedule date: Not reported
Schedule end date: Not reported

Map ID
Direction
Distance
Elevation

MAP FINDINGS

Site

Database(s)

EDR ID Number
EPA ID Number

LOCKHEED MARTIN CORPORATION AERONAUTICAL SYSTEMS (Continued)

1007114720

EPA ID: SCD048372023
EPA Region: 04
Area Name: AOC B, C, D, E, F, & G
Actual Date: 2010-09-30 00:00:00.0
Action: CA340 - CMS Report Received
NAICS Code(s): 336411 336413
Aircraft Manufacturing
Other Aircraft Parts and Auxiliary Equipment Manufacturing
Original schedule date: Not reported
Schedule end date: Not reported

EPA ID: SCD048372023
EPA Region: 04
Area Name: AOC B, C, D, E, F, & G
Actual Date: 2010-05-28 00:00:00.0
Action: CA400 - Date For Remedy Selection (CM Imposed)
NAICS Code(s): 336411 336413
Aircraft Manufacturing
Other Aircraft Parts and Auxiliary Equipment Manufacturing
Original schedule date: Not reported
Schedule end date: Not reported

EPA ID: SCD048372023
EPA Region: 04
Area Name: AOC B, C, D, E, F, & G
Actual Date: 2010-05-28 00:00:00.0
Action: CA350 - CMS Approved
NAICS Code(s): 336411 336413
Aircraft Manufacturing
Other Aircraft Parts and Auxiliary Equipment Manufacturing
Original schedule date: Not reported
Schedule end date: Not reported

EPA ID: SCD048372023
EPA Region: 04
Area Name: ENTIRE FACILITY
Actual Date: 2010-05-28 00:00:00.0
Action: CA400 - Date For Remedy Selection (CM Imposed)
NAICS Code(s): 336411 336413
Aircraft Manufacturing
Other Aircraft Parts and Auxiliary Equipment Manufacturing
Original schedule date: Not reported
Schedule end date: Not reported

EPA ID: SCD048372023
EPA Region: 04
Area Name: AOC B, C, D, E, F, & G
Actual Date: 2010-04-02 00:00:00.0
Action: CA340 - CMS Report Received
NAICS Code(s): 336411 336413
Aircraft Manufacturing
Other Aircraft Parts and Auxiliary Equipment Manufacturing
Original schedule date: Not reported
Schedule end date: Not reported

EPA ID: SCD048372023
EPA Region: 04

Map ID
Direction
Distance
Elevation

MAP FINDINGS

Site

Database(s)

EDR ID Number
EPA ID Number

LOCKHEED MARTIN CORPORATION AERONAUTICAL SYSTEMS (Continued)

1007114720

Area Name: AOC B, C, D, E, F, & G
Actual Date: 2009-09-08 00:00:00.0
Action: CA300 - CMS Workplan Approved
NAICS Code(s): 336411 336413
Aircraft Manufacturing
Other Aircraft Parts and Auxiliary Equipment Manufacturing
Original schedule date: Not reported
Schedule end date: Not reported

EPA ID: SCD048372023
EPA Region: 04
Area Name: AOC B, C, D, E, F, & G
Actual Date: 2009-06-01 00:00:00.0
Action: CA260 - CMS Workplan Received
NAICS Code(s): 336411 336413
Aircraft Manufacturing
Other Aircraft Parts and Auxiliary Equipment Manufacturing
Original schedule date: Not reported
Schedule end date: Not reported

EPA ID: SCD048372023
EPA Region: 04
Area Name: AOC B, C, D, E, F, & G
Actual Date: 2009-02-27 00:00:00.0
Action: CA200 - RFI Approved
NAICS Code(s): 336411 336413
Aircraft Manufacturing
Other Aircraft Parts and Auxiliary Equipment Manufacturing
Original schedule date: Not reported
Schedule end date: Not reported

EPA ID: SCD048372023
EPA Region: 04
Area Name: AOC B, C, D, E, F, & G
Actual Date: 2008-10-27 00:00:00.0
Action: CA190 - RFI Report Received
NAICS Code(s): 336411 336413
Aircraft Manufacturing
Other Aircraft Parts and Auxiliary Equipment Manufacturing
Original schedule date: Not reported
Schedule end date: Not reported

EPA ID: SCD048372023
EPA Region: 04
Area Name: AOC B, C, D, E, F, & G
Actual Date: 2008-04-28 00:00:00.0
Action: CA186
NAICS Code(s): 336411 336413
Aircraft Manufacturing
Other Aircraft Parts and Auxiliary Equipment Manufacturing
Original schedule date: Not reported
Schedule end date: Not reported

EPA ID: SCD048372023
EPA Region: 04
Area Name: AOC B, C, D, E, F, & G
Actual Date: 2006-06-20 00:00:00.0

Map ID
Direction
Distance
Elevation

MAP FINDINGS

Site

Database(s)

EDR ID Number
EPA ID Number

LOCKHEED MARTIN CORPORATION AERONAUTICAL SYSTEMS (Continued)

1007114720

Action: CA150 - RFI Workplan Approved
NAICS Code(s): 336411 336413
Aircraft Manufacturing
Other Aircraft Parts and Auxiliary Equipment Manufacturing
Original schedule date: Not reported
Schedule end date: Not reported

EPA ID: SCD048372023
EPA Region: 04
Area Name: AOC B, C, D, E, F, & G
Actual Date: 2006-03-31 00:00:00.0
Action: CA140 - RFI Workplan Notice Of Deficiency Issued
NAICS Code(s): 336411 336413
Aircraft Manufacturing
Other Aircraft Parts and Auxiliary Equipment Manufacturing
Original schedule date: Not reported
Schedule end date: Not reported

EPA ID: SCD048372023
EPA Region: 04
Area Name: AOC B, C, D, E, F, & G
Actual Date: 2005-02-14 00:00:00.0
Action: CA140 - RFI Workplan Notice Of Deficiency Issued
NAICS Code(s): 336411 336413
Aircraft Manufacturing
Other Aircraft Parts and Auxiliary Equipment Manufacturing
Original schedule date: Not reported
Schedule end date: Not reported

EPA ID: SCD048372023
EPA Region: 04
Area Name: SWMUS #3, 4, 9, 13, 14
Actual Date: 2003-07-09 00:00:00.0
Action: CA405
NAICS Code(s): 336411 336413
Aircraft Manufacturing
Other Aircraft Parts and Auxiliary Equipment Manufacturing
Original schedule date: Not reported
Schedule end date: Not reported

EPA ID: SCD048372023
EPA Region: 04
Area Name: ENTIRE FACILITY
Actual Date: 2002-07-15 00:00:00.0
Action: CA620
NAICS Code(s): 336411 336413
Aircraft Manufacturing
Other Aircraft Parts and Auxiliary Equipment Manufacturing
Original schedule date: Not reported
Schedule end date: Not reported

EPA ID: SCD048372023
EPA Region: 04
Area Name: AOC B, C, D, E, F, & G
Actual Date: 2002-06-03 00:00:00.0
Action: CA110 - RFI Workplan Received
NAICS Code(s): 336411 336413

Map ID
Direction
Distance
Elevation

MAP FINDINGS

Site

Database(s)

EDR ID Number
EPA ID Number

LOCKHEED MARTIN CORPORATION AERONAUTICAL SYSTEMS (Continued)

1007114720

Aircraft Manufacturing
Other Aircraft Parts and Auxiliary Equipment Manufacturing
Original schedule date: Not reported
Schedule end date: Not reported

EPA ID: SCD048372023
EPA Region: 04
Area Name: ENTIRE FACILITY
Actual Date: 2002-03-02 00:00:00.0
Action: CA772EP
NAICS Code(s): 336411 336413

Aircraft Manufacturing
Other Aircraft Parts and Auxiliary Equipment Manufacturing
Original schedule date: Not reported
Schedule end date: Not reported

EPA ID: SCD048372023
EPA Region: 04
Area Name: ENTIRE FACILITY
Actual Date: 2002-03-02 00:00:00.0
Action: CA770GW
NAICS Code(s): 336411 336413

Aircraft Manufacturing
Other Aircraft Parts and Auxiliary Equipment Manufacturing
Original schedule date: Not reported
Schedule end date: Not reported

EPA ID: SCD048372023
EPA Region: 04
Area Name: SWMUS #3, 4, 9, 13, 14
Actual Date: 2002-03-02 00:00:00.0
Action: CA772EP
NAICS Code(s): 336411 336413

Aircraft Manufacturing
Other Aircraft Parts and Auxiliary Equipment Manufacturing
Original schedule date: Not reported
Schedule end date: Not reported

EPA ID: SCD048372023
EPA Region: 04
Area Name: ENTIRE FACILITY
Actual Date: 2001-04-28 00:00:00.0
Action: CA610
NAICS Code(s): 336411 336413

Aircraft Manufacturing
Other Aircraft Parts and Auxiliary Equipment Manufacturing
Original schedule date: Not reported
Schedule end date: Not reported

EPA ID: SCD048372023
EPA Region: 04
Area Name: LIFT STATION, WASTEWATER BLDG
Actual Date: 2000-09-04 00:00:00.0
Action: CA600 - Stabilization Measures Implemented
NAICS Code(s): 336411 336413

Aircraft Manufacturing
Other Aircraft Parts and Auxiliary Equipment Manufacturing

Map ID
Direction
Distance
Elevation

MAP FINDINGS

Site

Database(s)

EDR ID Number
EPA ID Number

LOCKHEED MARTIN CORPORATION AERONAUTICAL SYSTEMS (Continued)

1007114720

Original schedule date: Not reported
Schedule end date: Not reported

EPA ID: SCD048372023
EPA Region: 04
Area Name: BRICKYARD CREEK AND SURROUNDING MARSH
Actual Date: 1997-11-13 00:00:00.0
Action: CA300 - CMS Workplan Approved
NAICS Code(s): 336411 336413
Aircraft Manufacturing
Other Aircraft Parts and Auxiliary Equipment Manufacturing

Original schedule date: Not reported
Schedule end date: Not reported

EPA ID: SCD048372023
EPA Region: 04
Area Name: BRICKYARD CREEK AND SURROUNDING MARSH
Actual Date: 1997-06-26 00:00:00.0
Action: CA260 - CMS Workplan Received
NAICS Code(s): 336411 336413
Aircraft Manufacturing
Other Aircraft Parts and Auxiliary Equipment Manufacturing

Original schedule date: Not reported
Schedule end date: Not reported

EPA ID: SCD048372023
EPA Region: 04
Area Name: LIFT STATION, WASTEWATER BLDG
Actual Date: 1992-11-13 00:00:00.0
Action: CA410 - Date To Submit Remedy Design
NAICS Code(s): 336411 336413
Aircraft Manufacturing
Other Aircraft Parts and Auxiliary Equipment Manufacturing

Original schedule date: Not reported
Schedule end date: Not reported

EPA ID: SCD048372023
EPA Region: 04
Area Name: ENTIRE FACILITY
Actual Date: 1992-03-31 00:00:00.0
Action: CA075ME - CA Prioritization, Facility or area was assigned a medium corrective action priority
NAICS Code(s): 336411 336413
Aircraft Manufacturing
Other Aircraft Parts and Auxiliary Equipment Manufacturing

Original schedule date: Not reported
Schedule end date: Not reported

EPA ID: SCD048372023
EPA Region: 04
Area Name: LIFT STATION, WASTEWATER BLDG
Actual Date: 1989-01-25 00:00:00.0
Action: CA200 - RFI Approved
NAICS Code(s): 336411 336413
Aircraft Manufacturing
Other Aircraft Parts and Auxiliary Equipment Manufacturing

Original schedule date: Not reported

Map ID
Direction
Distance
Elevation

MAP FINDINGS

Site

Database(s)

EDR ID Number
EPA ID Number

LOCKHEED MARTIN CORPORATION AERONAUTICAL SYSTEMS (Continued)

1007114720

Schedule end date: Not reported

EPA ID: SCD048372023
EPA Region: 04
Area Name: LIFT STATION, WASTEWATER BLDG
Actual Date: 1989-01-25 00:00:00.0
Action: CA150 - RFI Workplan Approved
NAICS Code(s): 336411 336413
Aircraft Manufacturing
Other Aircraft Parts and Auxiliary Equipment Manufacturing

Original schedule date: Not reported

Schedule end date: Not reported

EPA ID: SCD048372023
EPA Region: 04
Area Name: LIFT STATION, WASTEWATER BLDG
Actual Date: 1989-01-25 00:00:00.0
Action: CA550 - Certification Of Remedy Completion Or Construction Completion
NAICS Code(s): 336411 336413
Aircraft Manufacturing
Other Aircraft Parts and Auxiliary Equipment Manufacturing

Original schedule date: Not reported

Schedule end date: Not reported

EPA ID: SCD048372023
EPA Region: 04
Area Name: LIFT STATION, WASTEWATER BLDG
Actual Date: 1987-04-30 00:00:00.0
Action: CA110 - RFI Workplan Received
NAICS Code(s): 336411 336413
Aircraft Manufacturing
Other Aircraft Parts and Auxiliary Equipment Manufacturing

Original schedule date: Not reported

Schedule end date: Not reported

EPA ID: SCD048372023
EPA Region: 04
Area Name: LIFT STATION, WASTEWATER BLDG
Actual Date: 1986-12-26 00:00:00.0
Action: CA100 - RFI Imposition
NAICS Code(s): 336411 336413
Aircraft Manufacturing
Other Aircraft Parts and Auxiliary Equipment Manufacturing

Original schedule date: Not reported

Schedule end date: Not reported

RCRA-TSDF:

Date form received by agency: 2014-02-20 00:00:00.0
Facility name: LOCKHEED MARTIN CORPORATION AERONAUTICAL SYSTEMS
Facility address: 4280 PACE STREET
CHARLESTON, SC 29405
EPA ID: SCD048372023
Mailing address: ROCKLEDGE DR MP-CCT 246
BETHESDA, MD 20817
Contact: CHARLES TRIONE
Contact address: ROCKLEDGE DR MP CLE610
BETHESDA, MD 20817

Map ID
Direction
Distance
Elevation

MAP FINDINGS

Site

Database(s)

EDR ID Number
EPA ID Number

LOCKHEED MARTIN CORPORATION AERONAUTICAL SYSTEMS (Continued)

1007114720

Contact country: US
Contact telephone: 301-548-2223
Contact email: CHARLES.TRIONE@LMCO.COM
EPA Region: 04
Land type: Private
Classification: TSDF
Description: Handler is engaged in the treatment, storage or disposal of hazardous waste

Classification: Conditionally Exempt Small Quantity Generator
Description: Handler: generates 100 kg or less of hazardous waste per calendar month, and accumulates 1000 kg or less of hazardous waste at any time; or generates 1 kg or less of acutely hazardous waste per calendar month, and accumulates at any time: 1 kg or less of acutely hazardous waste; or 100 kg or less of any residue or contaminated soil, waste or other debris resulting from the cleanup of a spill, into or on any land or water, of acutely hazardous waste; or generates 100 kg or less of any residue or contaminated soil, waste or other debris resulting from the cleanup of a spill, into or on any land or water, of acutely hazardous waste during any calendar month, and accumulates at any time: 1 kg or less of acutely hazardous waste; or 100 kg or less of any residue or contaminated soil, waste or other debris resulting from the cleanup of a spill, into or on any land or water, of acutely hazardous waste

Owner/Operator Summary:

Owner/operator name: LOCKHEED MARTIN AERONAUTICAL SYSTEMS
Owner/operator address: 6801 ROCKLEDGE DR
BETHESDA, MD 20817

Owner/operator country: US
Owner/operator telephone: 301-897-6000
Owner/operator email: Not reported
Owner/operator fax: Not reported
Owner/operator extension: Not reported
Legal status: Private
Owner/Operator Type: Owner
Owner/Op start date: 2001-01-01 00:00:00.
Owner/Op end date: 2014-02-20 00:00:00.

Owner/operator name: PACE STREET ASSOCIATE LLC
Owner/operator address: PO BOX 1302
JOHN ISLAND, SC 29457

Owner/operator country: US
Owner/operator telephone: 843-345-8165
Owner/operator email: Not reported
Owner/operator fax: Not reported
Owner/operator extension: Not reported
Legal status: Private
Owner/Operator Type: Owner
Owner/Op start date: 2014-02-20 00:00:00.
Owner/Op end date: Not reported

Owner/operator name: LOCKHEED MARTIN CORP
Owner/operator address: ROCKLEDGE DR
BETHESDA, MD 20817

Owner/operator country: US
Owner/operator telephone: 303-971-1892
Owner/operator email: Not reported

Map ID
Direction
Distance
Elevation

MAP FINDINGS

Site

Database(s)

EDR ID Number
EPA ID Number

LOCKHEED MARTIN CORPORATION AERONAUTICAL SYSTEMS (Continued)

1007114720

Owner/operator fax: Not reported
Owner/operator extension: Not reported
Legal status: Private
Owner/Operator Type: Operator
Owner/Op start date: 2003-02-02 00:00:00.
Owner/Op end date: Not reported

Handler Activities Summary:

U.S. importer of hazardous waste: No
Mixed waste (haz. and radioactive): No
Recycler of hazardous waste: No
Transporter of hazardous waste: No
Treater, storer or disposer of HW: No
Underground injection activity: No
On-site burner exemption: No
Furnace exemption: No
Used oil fuel burner: No
Used oil processor: No
User oil refiner: No
Used oil fuel marketer to burner: No
Used oil Specification marketer: No
Used oil transfer facility: No
Used oil transporter: No

Historical Generators:

Date form received by agency:2009-12-07 00:00:00.0
Site name: LOCKHEED MARTIN AERONAUTICAL SYSTEMS
Classification: Small Quantity Generator

Date form received by agency:2007-09-26 00:00:00.0
Site name: LOCKHEED MARTIN AERONAUTICAL SYSTEMS
Classification: Small Quantity Generator

Date form received by agency:2004-10-27 00:00:00.0
Site name: LOCKHEED MARTIN AERONAUTICAL SYSTEMS
Classification: Large Quantity Generator

Date form received by agency:2004-01-01 00:00:00.0
Site name: LOCKHEED MARTIN AERONAUTICAL SYSTEMS
Classification: Large Quantity Generator

Date form received by agency:2003-10-14 00:00:00.0
Site name: LOCKHEED MARTIN AERONAUTICAL SYSTEMS
Classification: Large Quantity Generator

Date form received by agency:2003-02-02 00:00:00.0
Site name: LOCKHEED MARTIN AERONAUTICAL SYSTEMS
Classification: Large Quantity Generator

Date form received by agency:2002-08-30 00:00:00.0
Site name: LOCKHEED MARTIN AERONAUTICAL SYSTEMS
Classification: Large Quantity Generator

Date form received by agency:2002-03-01 00:00:00.0
Site name: LOCKHEED MARTIN AERONAUTICAL SYSTEMS
Classification: Large Quantity Generator

Map ID
Direction
Distance
Elevation

MAP FINDINGS

Site

Database(s)

EDR ID Number
EPA ID Number

LOCKHEED MARTIN CORPORATION AERONAUTICAL SYSTEMS (Continued)

1007114720

Date form received by agency:2002-02-05 00:00:00.0
Site name: LOCKHEED MARTIN AERONAUTICAL SYSTEMS
Classification: Large Quantity Generator

Date form received by agency:2000-01-03 00:00:00.0
Site name: LOCKHEED MARTIN AERONAUTICAL SYSTEMS
Classification: Large Quantity Generator

Date form received by agency:1998-07-10 00:00:00.0
Site name: LOCKHEED MARTIN AERONAUTICAL SYSTEMS
Classification: Large Quantity Generator

Date form received by agency:1998-03-01 00:00:00.0
Site name: LOCKHEED MARTIN AERONAUTICAL SYSTEMS
Classification: Large Quantity Generator

Date form received by agency:1996-03-01 00:00:00.0
Site name: LOCKHEED MARTIN AERONAUTICAL SYSTEMS
Classification: Large Quantity Generator

Date form received by agency:1994-05-13 00:00:00.0
Site name: LOCKHEED MARTIN AERONAUTICAL SYSTEMS
Classification: Large Quantity Generator

Date form received by agency:1994-03-01 00:00:00.0
Site name: LOCKHEED AERONAUTICAL SYSTEMS-GEORGIA
Classification: Large Quantity Generator

Date form received by agency:1990-03-01 00:00:00.0
Site name: LOCKHEED AERONAUTICAL SYSTEMS-GEORGIA
Classification: Large Quantity Generator

Date form received by agency:1988-01-15 00:00:00.0
Site name: LOCKHEED MARTIN AERONAUTICAL SYSTEMS
Classification: Not a generator, verified

Hazardous Waste Summary:

. Waste code: D000
. Waste name: Not Defined

. Waste code: D001
. Waste name: IGNITABLE WASTE

. Waste code: D002
. Waste name: CORROSIVE WASTE

. Waste code: D003
. Waste name: REACTIVE WASTE

. Waste code: D005
. Waste name: BARIUM

. Waste code: D006
. Waste name: CADMIUM

Map ID
Direction
Distance
Elevation

MAP FINDINGS

Site

Database(s)

EDR ID Number
EPA ID Number

LOCKHEED MARTIN CORPORATION AERONAUTICAL SYSTEMS (Continued)

1007114720

- . Waste code: D007
- . Waste name: CHROMIUM

- . Waste code: D009
- . Waste name: MERCURY

- . Waste code: D035
- . Waste name: METHYL ETHYL KETONE

- . Waste code: D043
- . Waste name: VINYL CHLORIDE

- . Waste code: F001
- . Waste name: THE FOLLOWING SPENT HALOGENATED SOLVENTS USED IN DEGREASING: TETRACHLOROETHYLENE, TRICHLOROETHYLENE, METHYLENE CHLORIDE, 1,1,1-TRICHLOROETHANE, CARBON TETRACHLORIDE AND CHLORINATED FLUOROCARBONS; ALL SPENT SOLVENT MIXTURES/BLENDS USED IN DEGREASING CONTAINING, BEFORE USE, A TOTAL OF TEN PERCENT OR MORE (BY VOLUME) OF ONE OR MORE OF THE ABOVE HALOGENATED SOLVENTS OR THOSE SOLVENTS LISTED IN F002, F004, AND F005; AND STILL BOTTOMS FROM THE RECOVERY OF THESE SPENT SOLVENTS AND SPENT SOLVENT MIXTURES.

- . Waste code: F002
- . Waste name: THE FOLLOWING SPENT HALOGENATED SOLVENTS: TETRACHLOROETHYLENE, METHYLENE CHLORIDE, TRICHLOROETHYLENE, 1,1,1-TRICHLOROETHANE, CHLOROBENZENE, 1,1,2-TRICHLORO-1,2,2-TRIFLUOROETHANE, ORTHO-DICHLOROBENZENE, TRICHLOROFLUOROMETHANE, AND 1,1,2, TRICHLOROETHANE; ALL SPENT SOLVENT MIXTURES/BLENDS CONTAINING, BEFORE USE, A TOTAL OF TEN PERCENT OR MORE (BY VOLUME) OF ONE OR MORE OF THE ABOVE HALOGENATED SOLVENTS OR THOSE SOLVENTS LISTED IN F001, F004, AND F005; AND STILL BOTTOMS FROM THE RECOVERY OF THESE SPENT SOLVENTS AND SPENT SOLVENT MIXTURES.

- . Waste code: F003
- . Waste name: THE FOLLOWING SPENT NONHALOGENATED SOLVENTS: XYLENE, ACETONE, ETHYL ACETATE, ETHYL BENZENE, ETHYL ETHER, METHYL ISOBUTYL KETONE, N-BUTYL ALCOHOL, CYCLOHEXANONE, AND METHANOL; ALL SPENT SOLVENT MIXTURES/BLENDS CONTAINING, BEFORE USE, ONLY THE ABOVE SPENT NONHALOGENATED SOLVENTS; AND ALL SPENT SOLVENT MIXTURES/BLENDS CONTAINING, BEFORE USE, ONE OR MORE OF THE ABOVE NONHALOGENATED SOLVENTS, AND A TOTAL OF TEN PERCENT OR MORE (BY VOLUME) OF ONE OR MORE OF THOSE SOLVENTS LISTED IN F001, F002, F004, AND F005; AND STILL BOTTOMS FROM THE RECOVERY OF THESE SPENT SOLVENTS AND SPENT SOLVENT MIXTURES.

- . Waste code: F005
- . Waste name: THE FOLLOWING SPENT NONHALOGENATED SOLVENTS: TOLUENE, METHYL ETHYL KETONE, CARBON DISULFIDE, ISOBUTANOL, PYRIDINE, BENZENE, 2-ETHOXYETHANOL, AND 2-NITROPROPANE; ALL SPENT SOLVENT MIXTURES/BLENDS CONTAINING, BEFORE USE, A TOTAL OF TEN PERCENT OR MORE (BY VOLUME) OF ONE OR MORE OF THE ABOVE NONHALOGENATED SOLVENTS OR THOSE SOLVENTS LISTED IN F001, F002, OR F004; AND STILL BOTTOMS FROM THE RECOVERY OF THESE SPENT SOLVENTS AND SPENT SOLVENT MIXTURES.

- . Waste code: F006
- . Waste name: WASTEWATER TREATMENT SLUDGES FROM ELECTROPLATING OPERATIONS, EXCEPT FROM THE FOLLOWING PROCESSES: (1) SULFURIC ACID ANODIZING OF ALUMINUM;

Map ID
Direction
Distance
Elevation

MAP FINDINGS

Site

Database(s)

EDR ID Number
EPA ID Number

LOCKHEED MARTIN CORPORATION AERONAUTICAL SYSTEMS (Continued)

1007114720

(2) TIN PLATING ON CARBON STEEL; (3) ZINC PLATING (SEGREGATED BASIS) ON CARBON STEEL; (4) ALUMINUM OR ZINC-ALUMINUM PLATING ON CARBON STEEL; (5) CLEANING/STRIPPING ASSOCIATED WITH TIN, ZINC, AND ALUMINUM PLATING ON CARBON STEEL; AND (6) CHEMICAL ETCHING AND MILLING OF ALUMINUM.

- . Waste code: F007
- . Waste name: SPENT CYANIDE PLATING BATH SOLUTIONS FROM ELECTROPLATING OPERATIONS.

- . Waste code: F008
- . Waste name: PLATING BATH RESIDUES FROM THE BOTTOM OF PLATING BATHS FROM ELECTROPLATING OPERATIONS IN WHICH CYANIDES ARE USED IN THE PROCESS.

- . Waste code: F009
- . Waste name: SPENT STRIPPING AND CLEANING BATH SOLUTIONS FROM ELECTROPLATING OPERATIONS IN WHICH CYANIDES ARE USED IN THE PROCESS.

- . Waste code: F017
- . Waste name: Not Defined

- . Waste code: U124
- . Waste name: FURAN (I) (OR) FURFURAN (I)

- . Waste code: U159
- . Waste name: 2-BUTANONE (I,T) (OR) METHYL ETHYL KETONE (MEK) (I,T)

- . Waste code: U188
- . Waste name: PHENOL

Corrective Action Summary:

- Event date: 1986-12-26 00:00:00.0
- Event: INVESTIGATION IMPOSITION

- Event date: 1987-04-30 00:00:00.0
- Event: INVESTIGATION WORKPLAN RECEIVED

- Event date: 1987-12-02 00:00:00.0
- Event: RFA COMPLETED

- Event date: 1989-01-25 00:00:00.0
- Event: INVESTIGATION COMPLETE

- Event date: 1989-01-25 00:00:00.0
- Event: REMEDY CONSTRUCTION

- Event date: 1989-01-25 00:00:00.0
- Event: INVESTIGATION WORKPLAN APPROVED

- Event date: 1992-03-31 00:00:00.0
- Event: CA PRIORITIZATION-MEDIUM CA PRIORITY

- Event date: 1992-11-13 00:00:00.0
- Event: DATE TO SUBMIT REMEDY DESIGN

- Event date: 1997-06-26 00:00:00.0
- Event: CMS WORKPLAN RECEIVED

Map ID
Direction
Distance
Elevation

MAP FINDINGS

Site

Database(s)

EDR ID Number
EPA ID Number

LOCKHEED MARTIN CORPORATION AERONAUTICAL SYSTEMS (Continued)

1007114720

Event date:	1997-11-13 00:00:00.0
Event:	CMS WORKPLAN APPROVED
Event date:	2000-09-04 00:00:00.0
Event:	STABILIZATION MEASURES EVALUATION
Event date:	2000-09-04 00:00:00.0
Event:	STABILIZATION/INTERIM MEASURES DECISION
Event date:	2000-09-04 00:00:00.0
Event:	REGION IV - RPS STABILIZATION CATEGORIES
Event date:	2001-04-28 00:00:00.0
Event:	INTERIM MEASURES PLAN APPROVED
Event date:	2002-03-02 00:00:00.0
Event:	INSTITUTIONAL CONTROLS ESTABLISHED-ENFORCEMENT AND PERMIT TOOLS
Event date:	2002-03-02 00:00:00.0
Event:	INSTITUTIONAL CONTROLS ESTABLISHED-ENFORCEMENT AND PERMIT TOOLS
Event date:	2002-03-02 00:00:00.0
Event:	ENGINEERING CONTROLS ESTABLISHED-GROUNDWATER CONTROL
Event date:	2002-06-03 00:00:00.0
Event:	INVESTIGATION WORKPLAN RECEIVED
Event date:	2002-07-15 00:00:00.0
Event:	INTERIM MEASURES PROGRESS RPTS RECEIVED
Event date:	2003-07-09 00:00:00.0
Event:	CMI WORKPLAN RECEIVED
Event date:	2005-02-14 00:00:00.0
Event:	INVESTIGATION WORKPLAN NOTICE OF DEFICIENCY ISSUED
Event date:	2006-03-31 00:00:00.0
Event:	INVESTIGATION WORKPLAN NOTICE OF DEFICIENCY ISSUED
Event date:	2006-06-20 00:00:00.0
Event:	INVESTIGATION WORKPLAN APPROVED
Event date:	2008-04-28 00:00:00.0
Event:	DRAFT RFI REPORT REVIEWED - NOTI ISSUED
Event date:	2008-10-27 00:00:00.0
Event:	INVESTIGATION REPORT RECEIVED
Event date:	2009-02-27 00:00:00.0
Event:	INVESTIGATION COMPLETE
Event date:	2009-06-01 00:00:00.0
Event:	CMS WORKPLAN RECEIVED
Event date:	2009-09-08 00:00:00.0
Event:	CMS WORKPLAN APPROVED

Map ID
Direction
Distance
Elevation

MAP FINDINGS

Site

Database(s)

EDR ID Number
EPA ID Number

LOCKHEED MARTIN CORPORATION AERONAUTICAL SYSTEMS (Continued)

1007114720

Event date:	2010-04-02 00:00:00.0
Event:	CMS REPORT RECEIVED
Event date:	2010-05-28 00:00:00.0
Event:	CMS COMPLETE
Event date:	2010-05-28 00:00:00.0
Event:	REMEDY DECISION
Event date:	2010-09-30 00:00:00.0
Event:	CMS REPORT RECEIVED
Event date:	2011-01-05 00:00:00.0
Event:	CMS COMPLETE
Event date:	2011-02-04 00:00:00.0
Event:	REMEDY CONSTRUCTION-REMEDY CONSTRUCTED
Event date:	2012-11-30 00:00:00.0
Event:	INTERIM MEASURES REPORT RECEIVED
Event date:	2013-10-01 00:00:00.0
Event:	HUMAN EXPOSURES CONTROLLED DETERMINATION-YES, APPLICABLE AS OF THIS DATE
Event date:	2014-09-10 00:00:00.0
Event:	RELEASE TO GW CONTROLLED DETERMINATION-YES, APPLICABLE AS OF THIS DATE
Event date:	2014-10-28 00:00:00.0
Event:	IM REPORT REVIED - NOTI ISSUED
Event date:	2014-11-18 00:00:00.0
Event:	CMI PROGRESS REPORT RECEIVED
Event date:	2014-11-26 00:00:00.0
Event:	CMI PROGRESS REPORT REVIEWED - NOTI ISSUED OR APPROVED
Event date:	2014-12-29 00:00:00.0
Event:	INTERIM MEASURES REPORT RECEIVED
Event date:	2015-01-27 00:00:00.0
Event:	IM REPORT REVIED - NOTI ISSUED
Event date:	2015-08-19 00:00:00.0
Event:	INTERIM MEASURES PLAN APPROVED
Event date:	2015-09-09 00:00:00.0
Event:	INTERIM MEASURES PLAN APPROVED
Event date:	2015-12-02 00:00:00.0
Event:	CMI PROGRESS REPORT RECEIVED
Event date:	2015-12-07 00:00:00.0
Event:	CMI PROGRESS REPORT REVIEWED - NOTI ISSUED OR APPROVED
Event date:	2016-08-23 00:00:00.0
Event:	INTERIM MEASURES PLAN APPROVED

Map ID
Direction
Distance
Elevation

MAP FINDINGS

Site

Database(s)

EDR ID Number
EPA ID Number

LOCKHEED MARTIN CORPORATION AERONAUTICAL SYSTEMS (Continued)

1007114720

Event date: 2016-09-12 00:00:00.0
Event: INTERIM MEASURES PLAN APPROVED

Event date: 2016-12-12 00:00:00.0
Event: CMI PROGRESS REPORT RECEIVED

Event date: 2017-01-04 00:00:00.0
Event: CMI PROGRESS REPORT REVIEWED - NOTI ISSUED OR APPROVED

Event date: 2017-11-15 00:00:00.0
Event: CMI WORKPLAN RECEIVED

Event date: 2017-11-21 00:00:00.0
Event: CMI WORKPLAN APPROVED

Event date: 2019-05-07 00:00:00.0
Event: CMI PROGRESS REPORT RECEIVED

Facility Has Received Notices of Violations:

Regulation violated: Not reported
Area of violation: Permit Condition or Requirement
Date violation determined: 2008-06-17 00:00:00.0
Date achieved compliance: 2008-08-18 00:00:00.0
Violation lead agency: EPA
Enforcement action: COMPLIANCE EVALUATION INSPECTION ON-SITE
Enforcement action date: 2008-07-16 00:00:00.0
Enf. disposition status: Not reported
Enf. disp. status date: Not reported
Enforcement lead agency: State
Proposed penalty amount: Not reported
Final penalty amount: Not reported
Paid penalty amount: Not reported

Regulation violated: Not reported
Area of violation: Permit Condition or Requirement
Date violation determined: 2008-06-17 00:00:00.0
Date achieved compliance: 2008-08-18 00:00:00.0
Violation lead agency: EPA
Enforcement action: COMPLIANCE EVALUATION INSPECTION ON-SITE
Enforcement action date: 2008-06-17 00:00:00.0
Enf. disposition status: Not reported
Enf. disp. status date: Not reported
Enforcement lead agency: EPA
Proposed penalty amount: Not reported
Final penalty amount: Not reported
Paid penalty amount: Not reported

Regulation violated: Not reported
Area of violation: TSD - Releases from SWMUs
Date violation determined: 2008-06-17 00:00:00.0
Date achieved compliance: 2008-08-18 00:00:00.0
Violation lead agency: State
Enforcement action: COMPLIANCE EVALUATION INSPECTION ON-SITE
Enforcement action date: 2008-07-16 00:00:00.0
Enf. disposition status: Not reported
Enf. disp. status date: Not reported
Enforcement lead agency: State

Map ID
Direction
Distance
Elevation

MAP FINDINGS

Site

Database(s)

EDR ID Number
EPA ID Number

LOCKHEED MARTIN CORPORATION AERONAUTICAL SYSTEMS (Continued)

1007114720

Proposed penalty amount: Not reported
Final penalty amount: Not reported
Paid penalty amount: Not reported

Regulation violated: SR - 264.1&270.41&2
Area of violation: TSD - General Facility Standards
Date violation determined: 1995-12-19 00:00:00.0
Date achieved compliance: 1996-05-22 00:00:00.0
Violation lead agency: State
Enforcement action: COMPLIANCE EVALUATION INSPECTION ON-SITE
Enforcement action date: Not reported
Enf. disposition status: Not reported
Enf. disp. status date: Not reported
Enforcement lead agency: Not reported
Proposed penalty amount: Not reported
Final penalty amount: Not reported
Paid penalty amount: Not reported

Regulation violated: SR - 264.173(a)
Area of violation: TSD - Container Use and Management
Date violation determined: 1995-06-07 00:00:00.0
Date achieved compliance: 1995-07-14 00:00:00.0
Violation lead agency: State
Enforcement action: COMPLIANCE EVALUATION INSPECTION ON-SITE
Enforcement action date: 1995-06-14 00:00:00.0
Enf. disposition status: Not reported
Enf. disp. status date: Not reported
Enforcement lead agency: State
Proposed penalty amount: Not reported
Final penalty amount: Not reported
Paid penalty amount: Not reported

Regulation violated: SR - 264.173
Area of violation: TSD - Container Use and Management
Date violation determined: 1992-07-22 00:00:00.0
Date achieved compliance: 1993-02-09 00:00:00.0
Violation lead agency: State
Enforcement action: COMPLIANCE EVALUATION INSPECTION ON-SITE
Enforcement action date: 1992-09-29 00:00:00.0
Enf. disposition status: Not reported
Enf. disp. status date: Not reported
Enforcement lead agency: State
Proposed penalty amount: Not reported
Final penalty amount: Not reported
Paid penalty amount: Not reported

Regulation violated: SR - 264.174
Area of violation: TSD - Container Use and Management
Date violation determined: 1992-07-22 00:00:00.0
Date achieved compliance: 1993-02-09 00:00:00.0
Violation lead agency: State
Enforcement action: COMPLIANCE EVALUATION INSPECTION ON-SITE
Enforcement action date: 1993-02-09 00:00:00.0
Enf. disposition status: Not reported
Enf. disp. status date: Not reported
Enforcement lead agency: State
Proposed penalty amount: 9000

Map ID
Direction
Distance
Elevation

MAP FINDINGS

Site

Database(s)

EDR ID Number
EPA ID Number

LOCKHEED MARTIN CORPORATION AERONAUTICAL SYSTEMS (Continued)

1007114720

Final penalty amount: 9000
Paid penalty amount: 9000

Regulation violated: SR - 264.173
Area of violation: TSD - Container Use and Management
Date violation determined: 1992-07-22 00:00:00.0
Date achieved compliance: 1993-02-09 00:00:00.0
Violation lead agency: State
Enforcement action: COMPLIANCE EVALUATION INSPECTION ON-SITE
Enforcement action date: 1992-09-10 00:00:00.0
Enf. disposition status: Not reported
Enf. disp. status date: Not reported
Enforcement lead agency: State
Proposed penalty amount: Not reported
Final penalty amount: Not reported
Paid penalty amount: Not reported

Regulation violated: SR - 264.174
Area of violation: TSD - Container Use and Management
Date violation determined: 1992-07-22 00:00:00.0
Date achieved compliance: 1993-02-09 00:00:00.0
Violation lead agency: State
Enforcement action: COMPLIANCE EVALUATION INSPECTION ON-SITE
Enforcement action date: 1992-09-29 00:00:00.0
Enf. disposition status: Not reported
Enf. disp. status date: Not reported
Enforcement lead agency: State
Proposed penalty amount: Not reported
Final penalty amount: Not reported
Paid penalty amount: Not reported

Regulation violated: SR - 264.174
Area of violation: TSD - Container Use and Management
Date violation determined: 1992-07-22 00:00:00.0
Date achieved compliance: 1993-02-09 00:00:00.0
Violation lead agency: State
Enforcement action: COMPLIANCE EVALUATION INSPECTION ON-SITE
Enforcement action date: 1992-09-10 00:00:00.0
Enf. disposition status: Not reported
Enf. disp. status date: Not reported
Enforcement lead agency: State
Proposed penalty amount: Not reported
Final penalty amount: Not reported
Paid penalty amount: Not reported

Regulation violated: SR - 268.50(3)(c)
Area of violation: TSD - Container Use and Management
Date violation determined: 1992-07-22 00:00:00.0
Date achieved compliance: 1993-02-09 00:00:00.0
Violation lead agency: State
Enforcement action: COMPLIANCE EVALUATION INSPECTION ON-SITE
Enforcement action date: 1993-02-09 00:00:00.0
Enf. disposition status: Not reported
Enf. disp. status date: Not reported
Enforcement lead agency: State
Proposed penalty amount: 9000
Final penalty amount: 9000

Map ID
Direction
Distance
Elevation

MAP FINDINGS

Site

Database(s)

EDR ID Number
EPA ID Number

LOCKHEED MARTIN CORPORATION AERONAUTICAL SYSTEMS (Continued)

1007114720

Paid penalty amount: 9000

Regulation violated: SR - 268.50(3)(c)
Area of violation: TSD - Container Use and Management
Date violation determined: 1992-07-22 00:00:00.0
Date achieved compliance: 1993-02-09 00:00:00.0
Violation lead agency: State
Enforcement action: COMPLIANCE EVALUATION INSPECTION ON-SITE
Enforcement action date: 1992-09-29 00:00:00.0
Enf. disposition status: Not reported
Enf. disp. status date: Not reported
Enforcement lead agency: State
Proposed penalty amount: Not reported
Final penalty amount: Not reported
Paid penalty amount: Not reported

Regulation violated: SR - 268.50(3)(c)
Area of violation: TSD - Container Use and Management
Date violation determined: 1992-07-22 00:00:00.0
Date achieved compliance: 1993-02-09 00:00:00.0
Violation lead agency: State
Enforcement action: COMPLIANCE EVALUATION INSPECTION ON-SITE
Enforcement action date: 1992-09-10 00:00:00.0
Enf. disposition status: Not reported
Enf. disp. status date: Not reported
Enforcement lead agency: State
Proposed penalty amount: Not reported
Final penalty amount: Not reported
Paid penalty amount: Not reported

Regulation violated: SR - 264.173
Area of violation: TSD - Container Use and Management
Date violation determined: 1992-07-22 00:00:00.0
Date achieved compliance: 1993-02-09 00:00:00.0
Violation lead agency: State
Enforcement action: COMPLIANCE EVALUATION INSPECTION ON-SITE
Enforcement action date: 1993-02-09 00:00:00.0
Enf. disposition status: Not reported
Enf. disp. status date: Not reported
Enforcement lead agency: State
Proposed penalty amount: 9000
Final penalty amount: 9000
Paid penalty amount: 9000

Regulation violated: Not reported
Area of violation: TSD - General
Date violation determined: 1991-05-31 00:00:00.0
Date achieved compliance: 1991-09-06 00:00:00.0
Violation lead agency: State
Enforcement action: COMPLIANCE EVALUATION INSPECTION ON-SITE
Enforcement action date: 1991-08-29 00:00:00.0
Enf. disposition status: Not reported
Enf. disp. status date: Not reported
Enforcement lead agency: State
Proposed penalty amount: 750
Final penalty amount: 750
Paid penalty amount: 750

Map ID
Direction
Distance
Elevation

MAP FINDINGS

Site

Database(s)

EDR ID Number
EPA ID Number

LOCKHEED MARTIN CORPORATION AERONAUTICAL SYSTEMS (Continued)

1007114720

Regulation violated: Not reported
Area of violation: LDR - General
Date violation determined: 1987-09-15 00:00:00.0
Date achieved compliance: 1987-10-31 00:00:00.0
Violation lead agency: State
Enforcement action: COMPLIANCE EVALUATION INSPECTION ON-SITE
Enforcement action date: Not reported
Enf. disposition status: Not reported
Enf. disp. status date: Not reported
Enforcement lead agency: Not reported
Proposed penalty amount: Not reported
Final penalty amount: Not reported
Paid penalty amount: Not reported

Regulation violated: Not reported
Area of violation: TSD - General
Date violation determined: 1986-05-23 00:00:00.0
Date achieved compliance: 1986-06-27 00:00:00.0
Violation lead agency: State
Enforcement action: NON-FINANCIAL RECORD REVIEW
Enforcement action date: Not reported
Enf. disposition status: Not reported
Enf. disp. status date: Not reported
Enforcement lead agency: Not reported
Proposed penalty amount: Not reported
Final penalty amount: Not reported
Paid penalty amount: Not reported

Regulation violated: Not reported
Area of violation: TSD - General
Date violation determined: 1986-01-31 00:00:00.0
Date achieved compliance: 1986-09-15 00:00:00.0
Violation lead agency: State
Enforcement action: COMPLIANCE EVALUATION INSPECTION ON-SITE
Enforcement action date: Not reported
Enf. disposition status: Not reported
Enf. disp. status date: Not reported
Enforcement lead agency: Not reported
Proposed penalty amount: Not reported
Final penalty amount: Not reported
Paid penalty amount: Not reported

Regulation violated: Not reported
Area of violation: TSD - General
Date violation determined: 1986-01-31 00:00:00.0
Date achieved compliance: 1986-09-15 00:00:00.0
Violation lead agency: State
Enforcement action: NON-FINANCIAL RECORD REVIEW
Enforcement action date: Not reported
Enf. disposition status: Not reported
Enf. disp. status date: Not reported
Enforcement lead agency: Not reported
Proposed penalty amount: Not reported
Final penalty amount: Not reported
Paid penalty amount: Not reported

Regulation violated: Not reported

Map ID
Direction
Distance
Elevation

MAP FINDINGS

Site

Database(s)

EDR ID Number
EPA ID Number

LOCKHEED MARTIN CORPORATION AERONAUTICAL SYSTEMS (Continued)

1007114720

Area of violation: TSD - General
Date violation determined: 1986-01-31 00:00:00.0
Date achieved compliance: 1986-07-17 00:00:00.0
Violation lead agency: State
Enforcement action: NON-FINANCIAL RECORD REVIEW
Enforcement action date: Not reported
Enf. disposition status: Not reported
Enf. disp. status date: Not reported
Enforcement lead agency: Not reported
Proposed penalty amount: Not reported
Final penalty amount: Not reported
Paid penalty amount: Not reported

Regulation violated: Not reported
Area of violation: TSD - General
Date violation determined: 1986-01-31 00:00:00.0
Date achieved compliance: 1986-07-17 00:00:00.0
Violation lead agency: State
Enforcement action: COMPLIANCE EVALUATION INSPECTION ON-SITE
Enforcement action date: Not reported
Enf. disposition status: Not reported
Enf. disp. status date: Not reported
Enforcement lead agency: Not reported
Proposed penalty amount: Not reported
Final penalty amount: Not reported
Paid penalty amount: Not reported

Regulation violated: Not reported
Area of violation: TSD - General
Date violation determined: 1985-08-23 00:00:00.0
Date achieved compliance: 1986-01-03 00:00:00.0
Violation lead agency: State
Enforcement action: NON-FINANCIAL RECORD REVIEW
Enforcement action date: 1986-01-03 00:00:00.0
Enf. disposition status: Not reported
Enf. disp. status date: Not reported
Enforcement lead agency: State
Proposed penalty amount: Not reported
Final penalty amount: Not reported
Paid penalty amount: Not reported

Regulation violated: Not reported
Area of violation: TSD - General
Date violation determined: 1985-08-23 00:00:00.0
Date achieved compliance: 1986-01-03 00:00:00.0
Violation lead agency: State
Enforcement action: NON-FINANCIAL RECORD REVIEW
Enforcement action date: 1985-11-20 00:00:00.0
Enf. disposition status: Not reported
Enf. disp. status date: Not reported
Enforcement lead agency: State
Proposed penalty amount: Not reported
Final penalty amount: Not reported
Paid penalty amount: Not reported

Evaluation Action Summary:
Evaluation date: 2008-06-17 00:00:00.0

Map ID
Direction
Distance
Elevation

MAP FINDINGS

Site

Database(s)

EDR ID Number
EPA ID Number

LOCKHEED MARTIN CORPORATION AERONAUTICAL SYSTEMS (Continued)

1007114720

Evaluation: EPA TO STATE ADMINISTRATIVE REFERRAL
Area of violation: Permit Condition or Requirement
Date achieved compliance: 2008-08-18 00:00:00.0
Evaluation lead agency: EPA

Evaluation date: 1992-07-22 00:00:00.0
Evaluation: FINAL 3008(A) COMPLIANCE ORDER
Area of violation: TSD - Container Use and Management
Date achieved compliance: 1993-02-09 00:00:00.0
Evaluation lead agency: State

Evaluation date: 1992-07-22 00:00:00.0
Evaluation: WRITTEN INFORMAL
Area of violation: TSD - Container Use and Management
Date achieved compliance: 1993-02-09 00:00:00.0
Evaluation lead agency: State

Evaluation date: 1991-05-16 00:00:00.0
Evaluation: FINAL 3008(A) COMPLIANCE ORDER
Area of violation: TSD - General
Date achieved compliance: 1991-09-06 00:00:00.0
Evaluation lead agency: State

Evaluation date: 1985-08-23 00:00:00.0
Evaluation: FINAL 3008(A) COMPLIANCE ORDER
Area of violation: TSD - General
Date achieved compliance: 1986-01-03 00:00:00.0
Evaluation lead agency: State

Evaluation date: 1985-08-23 00:00:00.0
Evaluation: WRITTEN INFORMAL
Area of violation: TSD - General
Date achieved compliance: 1986-01-03 00:00:00.0
Evaluation lead agency: State

RCRA-VSQG:

Date form received by agency: 2014-02-20 00:00:00.0
Facility name: LOCKHEED MARTIN CORPORATION AERONAUTICAL SYSTEMS
Facility address: 4280 PACE STREET
CHARLESTON, SC 29405
EPA ID: SCD048372023
Mailing address: ROCKLEDGE DR MP-CCT 246
BETHESDA, MD 20817
Contact: CHARLES TRIONE
Contact address: ROCKLEDGE DR MP CLE610
BETHESDA, MD 20817
Contact country: US
Contact telephone: 301-548-2223
Contact email: CHARLES.TRIONE@LMCO.COM
EPA Region: 04
Land type: Private
Classification: TSDF
Description: Handler is engaged in the treatment, storage or disposal of hazardous waste
Classification: Conditionally Exempt Small Quantity Generator
Description: Handler: generates 100 kg or less of hazardous waste per calendar month, and accumulates 1000 kg or less of hazardous waste at any time; or generates 1 kg or less of acutely hazardous waste per calendar

Map ID
Direction
Distance
Elevation

MAP FINDINGS

Site

Database(s)

EDR ID Number
EPA ID Number

LOCKHEED MARTIN CORPORATION AERONAUTICAL SYSTEMS (Continued)

1007114720

month, and accumulates at any time: 1 kg or less of acutely hazardous waste; or 100 kg or less of any residue or contaminated soil, waste or other debris resulting from the cleanup of a spill, into or on any land or water, of acutely hazardous waste; or generates 100 kg or less of any residue or contaminated soil, waste or other debris resulting from the cleanup of a spill, into or on any land or water, of acutely hazardous waste during any calendar month, and accumulates at any time: 1 kg or less of acutely hazardous waste; or 100 kg or less of any residue or contaminated soil, waste or other debris resulting from the cleanup of a spill, into or on any land or water, of acutely hazardous waste

Owner/Operator Summary:

Owner/operator name: LOCKHEED MARTIN AERONAUTICAL SYSTEMS
Owner/operator address: 6801 ROCKLEDGE DR
BETHESDA, MD 20817
Owner/operator country: US
Owner/operator telephone: 301-897-6000
Owner/operator email: Not reported
Owner/operator fax: Not reported
Owner/operator extension: Not reported
Legal status: Private
Owner/Operator Type: Owner
Owner/Op start date: 2001-01-01 00:00:00.
Owner/Op end date: 2014-02-20 00:00:00.

Owner/operator name: PACE STREET ASSOCIATE LLC
Owner/operator address: PO BOX 1302
JOHN ISLAND, SC 29457
Owner/operator country: US
Owner/operator telephone: 843-345-8165
Owner/operator email: Not reported
Owner/operator fax: Not reported
Owner/operator extension: Not reported
Legal status: Private
Owner/Operator Type: Owner
Owner/Op start date: 2014-02-20 00:00:00.
Owner/Op end date: Not reported

Owner/operator name: LOCKHEED MARTIN CORP
Owner/operator address: ROCKLEDGE DR
BETHESDA, MD 20817
Owner/operator country: US
Owner/operator telephone: 303-971-1892
Owner/operator email: Not reported
Owner/operator fax: Not reported
Owner/operator extension: Not reported
Legal status: Private
Owner/Operator Type: Operator
Owner/Op start date: 2003-02-02 00:00:00.
Owner/Op end date: Not reported

Handler Activities Summary:

U.S. importer of hazardous waste: No
Mixed waste (haz. and radioactive): No
Recycler of hazardous waste: No

Map ID
Direction
Distance
Elevation

MAP FINDINGS

Site

Database(s)

EDR ID Number
EPA ID Number

LOCKHEED MARTIN CORPORATION AERONAUTICAL SYSTEMS (Continued)

1007114720

Transporter of hazardous waste: No
Treater, storer or disposer of HW: No
Underground injection activity: No
On-site burner exemption: No
Furnace exemption: No
Used oil fuel burner: No
Used oil processor: No
User oil refiner: No
Used oil fuel marketer to burner: No
Used oil Specification marketer: No
Used oil transfer facility: No
Used oil transporter: No

Historical Generators:

Date form received by agency:2009-12-07 00:00:00.0
Site name: LOCKHEED MARTIN AERONAUTICAL SYSTEMS
Classification: Small Quantity Generator

Date form received by agency:2007-09-26 00:00:00.0
Site name: LOCKHEED MARTIN AERONAUTICAL SYSTEMS
Classification: Small Quantity Generator

Date form received by agency:2004-10-27 00:00:00.0
Site name: LOCKHEED MARTIN AERONAUTICAL SYSTEMS
Classification: Large Quantity Generator

Date form received by agency:2004-01-01 00:00:00.0
Site name: LOCKHEED MARTIN AERONAUTICAL SYSTEMS
Classification: Large Quantity Generator

Date form received by agency:2003-10-14 00:00:00.0
Site name: LOCKHEED MARTIN AERONAUTICAL SYSTEMS
Classification: Large Quantity Generator

Date form received by agency:2003-02-02 00:00:00.0
Site name: LOCKHEED MARTIN AERONAUTICAL SYSTEMS
Classification: Large Quantity Generator

Date form received by agency:2002-08-30 00:00:00.0
Site name: LOCKHEED MARTIN AERONAUTICAL SYSTEMS
Classification: Large Quantity Generator

Date form received by agency:2002-03-01 00:00:00.0
Site name: LOCKHEED MARTIN AERONAUTICAL SYSTEMS
Classification: Large Quantity Generator

Date form received by agency:2002-02-05 00:00:00.0
Site name: LOCKHEED MARTIN AERONAUTICAL SYSTEMS
Classification: Large Quantity Generator

Date form received by agency:2000-01-03 00:00:00.0
Site name: LOCKHEED MARTIN AERONAUTICAL SYSTEMS
Classification: Large Quantity Generator

Date form received by agency:1998-07-10 00:00:00.0
Site name: LOCKHEED MARTIN AERONAUTICAL SYSTEMS
Classification: Large Quantity Generator

Map ID
Direction
Distance
Elevation

MAP FINDINGS

Site

Database(s)

EDR ID Number
EPA ID Number

LOCKHEED MARTIN CORPORATION AERONAUTICAL SYSTEMS (Continued)

1007114720

Date form received by agency:1998-03-01 00:00:00.0
Site name: LOCKHEED MARTIN AERONAUTICAL SYSTEMS
Classification: Large Quantity Generator

Date form received by agency:1996-03-01 00:00:00.0
Site name: LOCKHEED MARTIN AERONAUTICAL SYSTEMS
Classification: Large Quantity Generator

Date form received by agency:1994-05-13 00:00:00.0
Site name: LOCKHEED MARTIN AERONAUTICAL SYSTEMS
Classification: Large Quantity Generator

Date form received by agency:1994-03-01 00:00:00.0
Site name: LOCKHEED AERONAUTICAL SYSTEMS-GEORGIA
Classification: Large Quantity Generator

Date form received by agency:1990-03-01 00:00:00.0
Site name: LOCKHEED AERONAUTICAL SYSTEMS-GEORGIA
Classification: Large Quantity Generator

Date form received by agency:1988-01-15 00:00:00.0
Site name: LOCKHEED MARTIN AERONAUTICAL SYSTEMS
Classification: Not a generator, verified

Hazardous Waste Summary:

. Waste code: D000
. Waste name: Not Defined

. Waste code: D001
. Waste name: IGNITABLE WASTE

. Waste code: D002
. Waste name: CORROSIVE WASTE

. Waste code: D003
. Waste name: REACTIVE WASTE

. Waste code: D005
. Waste name: BARIUM

. Waste code: D006
. Waste name: CADMIUM

. Waste code: D007
. Waste name: CHROMIUM

. Waste code: D009
. Waste name: MERCURY

. Waste code: D035
. Waste name: METHYL ETHYL KETONE

. Waste code: D043
. Waste name: VINYL CHLORIDE

Map ID
Direction
Distance
Elevation

MAP FINDINGS

Site

Database(s)

EDR ID Number
EPA ID Number

LOCKHEED MARTIN CORPORATION AERONAUTICAL SYSTEMS (Continued)

1007114720

- . Waste code: F001
- . Waste name: THE FOLLOWING SPENT HALOGENATED SOLVENTS USED IN DEGREASING: TETRACHLOROETHYLENE, TRICHLOROETHYLENE, METHYLENE CHLORIDE, 1,1,1-TRICHLOROETHANE, CARBON TETRACHLORIDE AND CHLORINATED FLUOROCARBONS; ALL SPENT SOLVENT MIXTURES/BLENDS USED IN DEGREASING CONTAINING, BEFORE USE, A TOTAL OF TEN PERCENT OR MORE (BY VOLUME) OF ONE OR MORE OF THE ABOVE HALOGENATED SOLVENTS OR THOSE SOLVENTS LISTED IN F002, F004, AND F005; AND STILL BOTTOMS FROM THE RECOVERY OF THESE SPENT SOLVENTS AND SPENT SOLVENT MIXTURES.

- . Waste code: F002
- . Waste name: THE FOLLOWING SPENT HALOGENATED SOLVENTS: TETRACHLOROETHYLENE, METHYLENE CHLORIDE, TRICHLOROETHYLENE, 1,1,1-TRICHLOROETHANE, CHLOROBENZENE, 1,1,2-TRICHLORO-1,2,2-TRIFLUOROETHANE, ORTHO-DICHLOROBENZENE, TRICHLOROFLUOROMETHANE, AND 1,1,2, TRICHLOROETHANE; ALL SPENT SOLVENT MIXTURES/BLENDS CONTAINING, BEFORE USE, A TOTAL OF TEN PERCENT OR MORE (BY VOLUME) OF ONE OR MORE OF THE ABOVE HALOGENATED SOLVENTS OR THOSE SOLVENTS LISTED IN F001, F004, AND F005; AND STILL BOTTOMS FROM THE RECOVERY OF THESE SPENT SOLVENTS AND SPENT SOLVENT MIXTURES.

- . Waste code: F003
- . Waste name: THE FOLLOWING SPENT NONHALOGENATED SOLVENTS: XYLENE, ACETONE, ETHYL ACETATE, ETHYL BENZENE, ETHYL ETHER, METHYL ISOBUTYL KETONE, N-BUTYL ALCOHOL, CYCLOHEXANONE, AND METHANOL; ALL SPENT SOLVENT MIXTURES/BLENDS CONTAINING, BEFORE USE, ONLY THE ABOVE SPENT NONHALOGENATED SOLVENTS; AND ALL SPENT SOLVENT MIXTURES/BLENDS CONTAINING, BEFORE USE, ONE OR MORE OF THE ABOVE NONHALOGENATED SOLVENTS, AND A TOTAL OF TEN PERCENT OR MORE (BY VOLUME) OF ONE OR MORE OF THOSE SOLVENTS LISTED IN F001, F002, F004, AND F005; AND STILL BOTTOMS FROM THE RECOVERY OF THESE SPENT SOLVENTS AND SPENT SOLVENT MIXTURES.

- . Waste code: F005
- . Waste name: THE FOLLOWING SPENT NONHALOGENATED SOLVENTS: TOLUENE, METHYL ETHYL KETONE, CARBON DISULFIDE, ISOBUTANOL, PYRIDINE, BENZENE, 2-ETHOXYETHANOL, AND 2-NITROPROPANE; ALL SPENT SOLVENT MIXTURES/BLENDS CONTAINING, BEFORE USE, A TOTAL OF TEN PERCENT OR MORE (BY VOLUME) OF ONE OR MORE OF THE ABOVE NONHALOGENATED SOLVENTS OR THOSE SOLVENTS LISTED IN F001, F002, OR F004; AND STILL BOTTOMS FROM THE RECOVERY OF THESE SPENT SOLVENTS AND SPENT SOLVENT MIXTURES.

- . Waste code: F006
- . Waste name: WASTEWATER TREATMENT SLUDGES FROM ELECTROPLATING OPERATIONS, EXCEPT FROM THE FOLLOWING PROCESSES: (1) SULFURIC ACID ANODIZING OF ALUMINUM; (2) TIN PLATING ON CARBON STEEL; (3) ZINC PLATING (SEGREGATED BASIS) ON CARBON STEEL; (4) ALUMINUM OR ZINC-ALUMINUM PLATING ON CARBON STEEL; (5) CLEANING/STRIPPING ASSOCIATED WITH TIN, ZINC, AND ALUMINUM PLATING ON CARBON STEEL; AND (6) CHEMICAL ETCHING AND MILLING OF ALUMINUM.

- . Waste code: F007
- . Waste name: SPENT CYANIDE PLATING BATH SOLUTIONS FROM ELECTROPLATING OPERATIONS.

- . Waste code: F008
- . Waste name: PLATING BATH RESIDUES FROM THE BOTTOM OF PLATING BATHS FROM ELECTROPLATING OPERATIONS IN WHICH CYANIDES ARE USED IN THE PROCESS.

Map ID
Direction
Distance
Elevation

MAP FINDINGS

Site

Database(s)

EDR ID Number
EPA ID Number

LOCKHEED MARTIN CORPORATION AERONAUTICAL SYSTEMS (Continued)

1007114720

- . Waste code: F009
- . Waste name: SPENT STRIPPING AND CLEANING BATH SOLUTIONS FROM ELECTROPLATING OPERATIONS IN WHICH CYANIDES ARE USED IN THE PROCESS.

- . Waste code: F017
- . Waste name: Not Defined

- . Waste code: U124
- . Waste name: FURAN (I) (OR) FURFURAN (I)

- . Waste code: U159
- . Waste name: 2-BUTANONE (I,T) (OR) METHYL ETHYL KETONE (MEK) (I,T)

- . Waste code: U188
- . Waste name: PHENOL

Corrective Action Summary:

- Event date: 1986-12-26 00:00:00.0
- Event: INVESTIGATION IMPOSITION

- Event date: 1987-04-30 00:00:00.0
- Event: INVESTIGATION WORKPLAN RECEIVED

- Event date: 1987-12-02 00:00:00.0
- Event: RFA COMPLETED

- Event date: 1989-01-25 00:00:00.0
- Event: INVESTIGATION COMPLETE

- Event date: 1989-01-25 00:00:00.0
- Event: REMEDY CONSTRUCTION

- Event date: 1989-01-25 00:00:00.0
- Event: INVESTIGATION WORKPLAN APPROVED

- Event date: 1992-03-31 00:00:00.0
- Event: CA PRIORITIZATION-MEDIUM CA PRIORITY

- Event date: 1992-11-13 00:00:00.0
- Event: DATE TO SUBMIT REMEDY DESIGN

- Event date: 1997-06-26 00:00:00.0
- Event: CMS WORKPLAN RECEIVED

- Event date: 1997-11-13 00:00:00.0
- Event: CMS WORKPLAN APPROVED

- Event date: 2000-09-04 00:00:00.0
- Event: STABILIZATION MEASURES EVALUATION

- Event date: 2000-09-04 00:00:00.0
- Event: STABILIZATION/INTERIM MEASURES DECISION

- Event date: 2000-09-04 00:00:00.0
- Event: REGION IV - RPS STABILIZATION CATEGORIES

- Event date: 2001-04-28 00:00:00.0

Map ID
Direction
Distance
Elevation

MAP FINDINGS

Site

Database(s)

EDR ID Number
EPA ID Number

LOCKHEED MARTIN CORPORATION AERONAUTICAL SYSTEMS (Continued)

1007114720

Event:	INTERIM MEASURES PLAN APPROVED
Event date:	2002-03-02 00:00:00.0
Event:	INSTITUTIONAL CONTROLS ESTABLISHED-ENFORCEMENT AND PERMIT TOOLS
Event date:	2002-03-02 00:00:00.0
Event:	INSTITUTIONAL CONTROLS ESTABLISHED-ENFORCEMENT AND PERMIT TOOLS
Event date:	2002-03-02 00:00:00.0
Event:	ENGINEERING CONTROLS ESTABLISHED-GROUNDWATER CONTROL
Event date:	2002-06-03 00:00:00.0
Event:	INVESTIGATION WORKPLAN RECEIVED
Event date:	2002-07-15 00:00:00.0
Event:	INTERIM MEASURES PROGRESS RPTS RECEIVED
Event date:	2003-07-09 00:00:00.0
Event:	CMI WORKPLAN RECEIVED
Event date:	2005-02-14 00:00:00.0
Event:	INVESTIGATION WORKPLAN NOTICE OF DEFICIENCY ISSUED
Event date:	2006-03-31 00:00:00.0
Event:	INVESTIGATION WORKPLAN NOTICE OF DEFICIENCY ISSUED
Event date:	2006-06-20 00:00:00.0
Event:	INVESTIGATION WORKPLAN APPROVED
Event date:	2008-04-28 00:00:00.0
Event:	DRAFT RFI REPORT REVIEWED - NOTI ISSUED
Event date:	2008-10-27 00:00:00.0
Event:	INVESTIGATION REPORT RECEIVED
Event date:	2009-02-27 00:00:00.0
Event:	INVESTIGATION COMPLETE
Event date:	2009-06-01 00:00:00.0
Event:	CMS WORKPLAN RECEIVED
Event date:	2009-09-08 00:00:00.0
Event:	CMS WORKPLAN APPROVED
Event date:	2010-04-02 00:00:00.0
Event:	CMS REPORT RECEIVED
Event date:	2010-05-28 00:00:00.0
Event:	CMS COMPLETE
Event date:	2010-05-28 00:00:00.0
Event:	REMEDY DECISION
Event date:	2010-09-30 00:00:00.0
Event:	CMS REPORT RECEIVED
Event date:	2011-01-05 00:00:00.0

Map ID
Direction
Distance
Elevation

MAP FINDINGS

Site Database(s) EDR ID Number
EPA ID Number

LOCKHEED MARTIN CORPORATION AERONAUTICAL SYSTEMS (Continued)

1007114720

Event: CMS COMPLETE

Event date: 2011-02-04 00:00:00.0
Event: REMEDY CONSTRUCTION-REMEDY CONSTRUCTED

Event date: 2012-11-30 00:00:00.0
Event: INTERIM MEASURES REPORT RECEIVED

Event date: 2013-10-01 00:00:00.0
Event: HUMAN EXPOSURES CONTROLLED DETERMINATION-YES, APPLICABLE AS OF THIS DATE

Event date: 2014-09-10 00:00:00.0
Event: RELEASE TO GW CONTROLLED DETERMINATION-YES, APPLICABLE AS OF THIS DATE

Event date: 2014-10-28 00:00:00.0
Event: IM REPORT REVIED - NOTI ISSUED

Event date: 2014-11-18 00:00:00.0
Event: CMI PROGRESS REPORT RECEIVED

Event date: 2014-11-26 00:00:00.0
Event: CMI PROGRESS REPORT REVIEWED - NOTI ISSUED OR APPROVED

Event date: 2014-12-29 00:00:00.0
Event: INTERIM MEASURES REPORT RECEIVED

Event date: 2015-01-27 00:00:00.0
Event: IM REPORT REVIED - NOTI ISSUED

Event date: 2015-08-19 00:00:00.0
Event: INTERIM MEASURES PLAN APPROVED

Event date: 2015-09-09 00:00:00.0
Event: INTERIM MEASURES PLAN APPROVED

Event date: 2015-12-02 00:00:00.0
Event: CMI PROGRESS REPORT RECEIVED

Event date: 2015-12-07 00:00:00.0
Event: CMI PROGRESS REPORT REVIEWED - NOTI ISSUED OR APPROVED

Event date: 2016-08-23 00:00:00.0
Event: INTERIM MEASURES PLAN APPROVED

Event date: 2016-09-12 00:00:00.0
Event: INTERIM MEASURES PLAN APPROVED

Event date: 2016-12-12 00:00:00.0
Event: CMI PROGRESS REPORT RECEIVED

Event date: 2017-01-04 00:00:00.0
Event: CMI PROGRESS REPORT REVIEWED - NOTI ISSUED OR APPROVED

Event date: 2017-11-15 00:00:00.0
Event: CMI WORKPLAN RECEIVED

Map ID
Direction
Distance
Elevation

MAP FINDINGS

Site

Database(s)

EDR ID Number
EPA ID Number

LOCKHEED MARTIN CORPORATION AERONAUTICAL SYSTEMS (Continued)

1007114720

Event date: 2017-11-21 00:00:00.0
Event: CMI WORKPLAN APPROVED

Event date: 2019-05-07 00:00:00.0
Event: CMI PROGRESS REPORT RECEIVED

Facility Has Received Notices of Violations:

Regulation violated: Not reported
Area of violation: Permit Condition or Requirement
Date violation determined: 2008-06-17 00:00:00.0
Date achieved compliance: 2008-08-18 00:00:00.0
Violation lead agency: EPA
Enforcement action: COMPLIANCE EVALUATION INSPECTION ON-SITE
Enforcement action date: 2008-07-16 00:00:00.0
Enf. disposition status: Not reported
Enf. disp. status date: Not reported
Enforcement lead agency: State
Proposed penalty amount: Not reported
Final penalty amount: Not reported
Paid penalty amount: Not reported

Regulation violated: Not reported
Area of violation: Permit Condition or Requirement
Date violation determined: 2008-06-17 00:00:00.0
Date achieved compliance: 2008-08-18 00:00:00.0
Violation lead agency: EPA
Enforcement action: COMPLIANCE EVALUATION INSPECTION ON-SITE
Enforcement action date: 2008-06-17 00:00:00.0
Enf. disposition status: Not reported
Enf. disp. status date: Not reported
Enforcement lead agency: EPA
Proposed penalty amount: Not reported
Final penalty amount: Not reported
Paid penalty amount: Not reported

Regulation violated: Not reported
Area of violation: TSD - Releases from SWMUs
Date violation determined: 2008-06-17 00:00:00.0
Date achieved compliance: 2008-08-18 00:00:00.0
Violation lead agency: State
Enforcement action: COMPLIANCE EVALUATION INSPECTION ON-SITE
Enforcement action date: 2008-07-16 00:00:00.0
Enf. disposition status: Not reported
Enf. disp. status date: Not reported
Enforcement lead agency: State
Proposed penalty amount: Not reported
Final penalty amount: Not reported
Paid penalty amount: Not reported

Regulation violated: SR - 264.1&270.41&2
Area of violation: TSD - General Facility Standards
Date violation determined: 1995-12-19 00:00:00.0
Date achieved compliance: 1996-05-22 00:00:00.0
Violation lead agency: State
Enforcement action: COMPLIANCE EVALUATION INSPECTION ON-SITE
Enforcement action date: Not reported
Enf. disposition status: Not reported

Map ID
Direction
Distance
Elevation

MAP FINDINGS

Site

Database(s)

EDR ID Number
EPA ID Number

LOCKHEED MARTIN CORPORATION AERONAUTICAL SYSTEMS (Continued)

1007114720

Enf. disp. status date: Not reported
Enforcement lead agency: Not reported
Proposed penalty amount: Not reported
Final penalty amount: Not reported
Paid penalty amount: Not reported

Regulation violated: SR - 264.173(a)
Area of violation: TSD - Container Use and Management
Date violation determined: 1995-06-07 00:00:00.0
Date achieved compliance: 1995-07-14 00:00:00.0
Violation lead agency: State
Enforcement action: COMPLIANCE EVALUATION INSPECTION ON-SITE
Enforcement action date: 1995-06-14 00:00:00.0
Enf. disposition status: Not reported
Enf. disp. status date: Not reported
Enforcement lead agency: State
Proposed penalty amount: Not reported
Final penalty amount: Not reported
Paid penalty amount: Not reported

Regulation violated: SR - 264.173
Area of violation: TSD - Container Use and Management
Date violation determined: 1992-07-22 00:00:00.0
Date achieved compliance: 1993-02-09 00:00:00.0
Violation lead agency: State
Enforcement action: COMPLIANCE EVALUATION INSPECTION ON-SITE
Enforcement action date: 1992-09-29 00:00:00.0
Enf. disposition status: Not reported
Enf. disp. status date: Not reported
Enforcement lead agency: State
Proposed penalty amount: Not reported
Final penalty amount: Not reported
Paid penalty amount: Not reported

Regulation violated: SR - 264.174
Area of violation: TSD - Container Use and Management
Date violation determined: 1992-07-22 00:00:00.0
Date achieved compliance: 1993-02-09 00:00:00.0
Violation lead agency: State
Enforcement action: COMPLIANCE EVALUATION INSPECTION ON-SITE
Enforcement action date: 1993-02-09 00:00:00.0
Enf. disposition status: Not reported
Enf. disp. status date: Not reported
Enforcement lead agency: State
Proposed penalty amount: 9000
Final penalty amount: 9000
Paid penalty amount: 9000

Regulation violated: SR - 264.173
Area of violation: TSD - Container Use and Management
Date violation determined: 1992-07-22 00:00:00.0
Date achieved compliance: 1993-02-09 00:00:00.0
Violation lead agency: State
Enforcement action: COMPLIANCE EVALUATION INSPECTION ON-SITE
Enforcement action date: 1992-09-10 00:00:00.0
Enf. disposition status: Not reported
Enf. disp. status date: Not reported

Map ID
Direction
Distance
Elevation

MAP FINDINGS

Site

Database(s)

EDR ID Number
EPA ID Number

LOCKHEED MARTIN CORPORATION AERONAUTICAL SYSTEMS (Continued)

1007114720

Enforcement lead agency: State
Proposed penalty amount: Not reported
Final penalty amount: Not reported
Paid penalty amount: Not reported

Regulation violated: SR - 264.174
Area of violation: TSD - Container Use and Management
Date violation determined: 1992-07-22 00:00:00.0
Date achieved compliance: 1993-02-09 00:00:00.0
Violation lead agency: State
Enforcement action: COMPLIANCE EVALUATION INSPECTION ON-SITE
Enforcement action date: 1992-09-29 00:00:00.0
Enf. disposition status: Not reported
Enf. disp. status date: Not reported
Enforcement lead agency: State
Proposed penalty amount: Not reported
Final penalty amount: Not reported
Paid penalty amount: Not reported

Regulation violated: SR - 264.174
Area of violation: TSD - Container Use and Management
Date violation determined: 1992-07-22 00:00:00.0
Date achieved compliance: 1993-02-09 00:00:00.0
Violation lead agency: State
Enforcement action: COMPLIANCE EVALUATION INSPECTION ON-SITE
Enforcement action date: 1992-09-10 00:00:00.0
Enf. disposition status: Not reported
Enf. disp. status date: Not reported
Enforcement lead agency: State
Proposed penalty amount: Not reported
Final penalty amount: Not reported
Paid penalty amount: Not reported

Regulation violated: SR - 268.50(3)(c)
Area of violation: TSD - Container Use and Management
Date violation determined: 1992-07-22 00:00:00.0
Date achieved compliance: 1993-02-09 00:00:00.0
Violation lead agency: State
Enforcement action: COMPLIANCE EVALUATION INSPECTION ON-SITE
Enforcement action date: 1993-02-09 00:00:00.0
Enf. disposition status: Not reported
Enf. disp. status date: Not reported
Enforcement lead agency: State
Proposed penalty amount: 9000
Final penalty amount: 9000
Paid penalty amount: 9000

Regulation violated: SR - 268.50(3)(c)
Area of violation: TSD - Container Use and Management
Date violation determined: 1992-07-22 00:00:00.0
Date achieved compliance: 1993-02-09 00:00:00.0
Violation lead agency: State
Enforcement action: COMPLIANCE EVALUATION INSPECTION ON-SITE
Enforcement action date: 1992-09-29 00:00:00.0
Enf. disposition status: Not reported
Enf. disp. status date: Not reported
Enforcement lead agency: State

Map ID
Direction
Distance
Elevation

MAP FINDINGS

Site

Database(s)

EDR ID Number
EPA ID Number

LOCKHEED MARTIN CORPORATION AERONAUTICAL SYSTEMS (Continued)

1007114720

Proposed penalty amount: Not reported
Final penalty amount: Not reported
Paid penalty amount: Not reported

Regulation violated: SR - 268.50(3)(c)
Area of violation: TSD - Container Use and Management
Date violation determined: 1992-07-22 00:00:00.0
Date achieved compliance: 1993-02-09 00:00:00.0
Violation lead agency: State
Enforcement action: COMPLIANCE EVALUATION INSPECTION ON-SITE
Enforcement action date: 1992-09-10 00:00:00.0
Enf. disposition status: Not reported
Enf. disp. status date: Not reported
Enforcement lead agency: State
Proposed penalty amount: Not reported
Final penalty amount: Not reported
Paid penalty amount: Not reported

Regulation violated: SR - 264.173
Area of violation: TSD - Container Use and Management
Date violation determined: 1992-07-22 00:00:00.0
Date achieved compliance: 1993-02-09 00:00:00.0
Violation lead agency: State
Enforcement action: COMPLIANCE EVALUATION INSPECTION ON-SITE
Enforcement action date: 1993-02-09 00:00:00.0
Enf. disposition status: Not reported
Enf. disp. status date: Not reported
Enforcement lead agency: State
Proposed penalty amount: 9000
Final penalty amount: 9000
Paid penalty amount: 9000

Regulation violated: Not reported
Area of violation: TSD - General
Date violation determined: 1991-05-31 00:00:00.0
Date achieved compliance: 1991-09-06 00:00:00.0
Violation lead agency: State
Enforcement action: COMPLIANCE EVALUATION INSPECTION ON-SITE
Enforcement action date: 1991-08-29 00:00:00.0
Enf. disposition status: Not reported
Enf. disp. status date: Not reported
Enforcement lead agency: State
Proposed penalty amount: 750
Final penalty amount: 750
Paid penalty amount: 750

Regulation violated: Not reported
Area of violation: LDR - General
Date violation determined: 1987-09-15 00:00:00.0
Date achieved compliance: 1987-10-31 00:00:00.0
Violation lead agency: State
Enforcement action: COMPLIANCE EVALUATION INSPECTION ON-SITE
Enforcement action date: Not reported
Enf. disposition status: Not reported
Enf. disp. status date: Not reported
Enforcement lead agency: Not reported
Proposed penalty amount: Not reported

Map ID
Direction
Distance
Elevation

MAP FINDINGS

Site

Database(s)

EDR ID Number
EPA ID Number

LOCKHEED MARTIN CORPORATION AERONAUTICAL SYSTEMS (Continued)

1007114720

Final penalty amount: Not reported
Paid penalty amount: Not reported

Regulation violated: Not reported
Area of violation: TSD - General
Date violation determined: 1986-05-23 00:00:00.0
Date achieved compliance: 1986-06-27 00:00:00.0
Violation lead agency: State
Enforcement action: NON-FINANCIAL RECORD REVIEW
Enforcement action date: Not reported
Enf. disposition status: Not reported
Enf. disp. status date: Not reported
Enforcement lead agency: Not reported
Proposed penalty amount: Not reported
Final penalty amount: Not reported
Paid penalty amount: Not reported

Regulation violated: Not reported
Area of violation: TSD - General
Date violation determined: 1986-01-31 00:00:00.0
Date achieved compliance: 1986-09-15 00:00:00.0
Violation lead agency: State
Enforcement action: COMPLIANCE EVALUATION INSPECTION ON-SITE
Enforcement action date: Not reported
Enf. disposition status: Not reported
Enf. disp. status date: Not reported
Enforcement lead agency: Not reported
Proposed penalty amount: Not reported
Final penalty amount: Not reported
Paid penalty amount: Not reported

Regulation violated: Not reported
Area of violation: TSD - General
Date violation determined: 1986-01-31 00:00:00.0
Date achieved compliance: 1986-09-15 00:00:00.0
Violation lead agency: State
Enforcement action: NON-FINANCIAL RECORD REVIEW
Enforcement action date: Not reported
Enf. disposition status: Not reported
Enf. disp. status date: Not reported
Enforcement lead agency: Not reported
Proposed penalty amount: Not reported
Final penalty amount: Not reported
Paid penalty amount: Not reported

Regulation violated: Not reported
Area of violation: TSD - General
Date violation determined: 1986-01-31 00:00:00.0
Date achieved compliance: 1986-07-17 00:00:00.0
Violation lead agency: State
Enforcement action: NON-FINANCIAL RECORD REVIEW
Enforcement action date: Not reported
Enf. disposition status: Not reported
Enf. disp. status date: Not reported
Enforcement lead agency: Not reported
Proposed penalty amount: Not reported
Final penalty amount: Not reported

Map ID
Direction
Distance
Elevation

MAP FINDINGS

Site

Database(s)

EDR ID Number
EPA ID Number

LOCKHEED MARTIN CORPORATION AERONAUTICAL SYSTEMS (Continued)

1007114720

Paid penalty amount: Not reported

Regulation violated: Not reported
Area of violation: TSD - General
Date violation determined: 1986-01-31 00:00:00.0
Date achieved compliance: 1986-07-17 00:00:00.0
Violation lead agency: State
Enforcement action: COMPLIANCE EVALUATION INSPECTION ON-SITE
Enforcement action date: Not reported
Enf. disposition status: Not reported
Enf. disp. status date: Not reported
Enforcement lead agency: Not reported
Proposed penalty amount: Not reported
Final penalty amount: Not reported
Paid penalty amount: Not reported

Regulation violated: Not reported
Area of violation: TSD - General
Date violation determined: 1985-08-23 00:00:00.0
Date achieved compliance: 1986-01-03 00:00:00.0
Violation lead agency: State
Enforcement action: NON-FINANCIAL RECORD REVIEW
Enforcement action date: 1986-01-03 00:00:00.0
Enf. disposition status: Not reported
Enf. disp. status date: Not reported
Enforcement lead agency: State
Proposed penalty amount: Not reported
Final penalty amount: Not reported
Paid penalty amount: Not reported

Regulation violated: Not reported
Area of violation: TSD - General
Date violation determined: 1985-08-23 00:00:00.0
Date achieved compliance: 1986-01-03 00:00:00.0
Violation lead agency: State
Enforcement action: NON-FINANCIAL RECORD REVIEW
Enforcement action date: 1985-11-20 00:00:00.0
Enf. disposition status: Not reported
Enf. disp. status date: Not reported
Enforcement lead agency: State
Proposed penalty amount: Not reported
Final penalty amount: Not reported
Paid penalty amount: Not reported

Evaluation Action Summary:
Evaluation date: 2008-06-17 00:00:00.0
Evaluation: EPA TO STATE ADMINISTRATIVE REFERRAL
Area of violation: Permit Condition or Requirement
Date achieved compliance: 2008-08-18 00:00:00.0
Evaluation lead agency: EPA

Evaluation date: 1992-07-22 00:00:00.0
Evaluation: FINAL 3008(A) COMPLIANCE ORDER
Area of violation: TSD - Container Use and Management
Date achieved compliance: 1993-02-09 00:00:00.0
Evaluation lead agency: State

Map ID
Direction
Distance
Elevation

MAP FINDINGS

Site

Database(s)

EDR ID Number
EPA ID Number

LOCKHEED MARTIN CORPORATION AERONAUTICAL SYSTEMS (Continued)

1007114720

Evaluation date: 1992-07-22 00:00:00.0
Evaluation: WRITTEN INFORMAL
Area of violation: TSD - Container Use and Management
Date achieved compliance: 1993-02-09 00:00:00.0
Evaluation lead agency: State

Evaluation date: 1991-05-16 00:00:00.0
Evaluation: FINAL 3008(A) COMPLIANCE ORDER
Area of violation: TSD - General
Date achieved compliance: 1991-09-06 00:00:00.0
Evaluation lead agency: State

Evaluation date: 1985-08-23 00:00:00.0
Evaluation: FINAL 3008(A) COMPLIANCE ORDER
Area of violation: TSD - General
Date achieved compliance: 1986-01-03 00:00:00.0
Evaluation lead agency: State

Evaluation date: 1985-08-23 00:00:00.0
Evaluation: WRITTEN INFORMAL
Area of violation: TSD - General
Date achieved compliance: 1986-01-03 00:00:00.0
Evaluation lead agency: State

Site:

Name: LOCKHEED MARTIN CORPORATION AERONAUTICAL SYSTEMS
Address: 4280 PACE STREET
Address 2: Not reported
City,State,Zip: CHARLESTON, SC 29405
Event Code: CA770GW
Action Taken Date: 03/02/2002
EPA ID: SCD048372023
Site ID: Not reported
Action Name: Not reported
Action ID: Not reported
Operable Unit: Not reported
Action Completion Date: 01/01/1900
Contaminated Media: Not reported
Engineering Control: Not reported
Contact Name: CHARLES TRIONE
Contact Telephone: 301-548-2223
Event: ENGINEERING CONTROLS ESTABLISHED-GROUNDWATER CONTROL

Media:

Engineering Control: Not reported
EPA ID: SCD048372023
Contaminated Media: Not reported
Site ID: Not reported
Action ID: Not reported
Action Completion Date: 01/01/1900
Operable Unit: Not reported
Action Name: Not reported
Action Taken Date: 03/02/2002
Event Code: CA770GW
Contact Name: CHARLES TRIONE
Contact Telephone: 301-548-2223
Event: ENGINEERING CONTROLS ESTABLISHED-GROUNDWATER CONTROL

Map ID
Direction
Distance
Elevation

MAP FINDINGS

Site

Database(s)

EDR ID Number
EPA ID Number

LOCKHEED MARTIN CORPORATION AERONAUTICAL SYSTEMS (Continued)

1007114720

US INST CONTROL:

Name: LOCKHEED MARTIN CORPORATION AERONAUTICAL SYSTEMS
Address: 4280 PACE STREET
Address 2: Not reported
City,State,Zip: CHARLESTON, SC 29405
EPA ID: SCD048372023
Site ID: Not reported
Action Name: Not reported
Action ID: Not reported
Operable Unit: Not reported
Action Completion Date: 01/01/1900
Actual Date: 03/02/2002
Contaminated Media: Not reported
Institutional Control: Not reported
Event Code: CA772EP
Contact Name: CHARLES TRIONE
Contact Telephone: 301-548-2223
Event: INSTITUTIONAL CONTROLS ESTABLISHED-ENFORCEMENT AND PERMIT TOOLS

SHWS:

Name: LOCKHEED MARTIN (SKYWAVES)
Address: 4280 PACE ST
City,State,Zip: NORTH CHARLESTON, SC 29405
EPA ID: SCD048372023

VCP:

Name: LOCKHEED MARTIN (SKYWAVES)
Address: 4280 PACE ST
City,State,Zip: NORTH CHARLESTON, SC 29405
Person Company: DB PACE ACQUISITION LLC
Prim Address 1: Not reported
Prim Address 2: Not reported
Prim City: Not reported
Prim State: Not reported
Prim Zip: Not reported
Type Brownfield: Controlled Substances
Contact: MICHAEL COHEN
Status code: COMP
File Number: 51394
Exec Date: Not reported
Contract Mailed Date: Not reported
Date Terminated: Not reported
Contract #: 16-5579-NRP
Contract Type: NRP
Contract Manager: STAMPS JERRY M
Acreage: Not reported
COC Issued Date: Not reported
RC Executed Date: Not reported
I C Received: 10-Mar-16
Workplan Due: Not reported
Workplan Receive: Not reported
Workplan Reviewed: Not reported
Workplan Approved: Not reported
Report Receive: Not reported
Report Reviewed: Not reported
Report Approved: Not reported

Map ID
Direction
Distance
Elevation

MAP FINDINGS

Site

Database(s)

EDR ID Number
EPA ID Number

LOCKHEED MARTIN CORPORATION AERONAUTICAL SYSTEMS (Continued)

1007114720

Cap Approved:	Not reported
Name:	LOCKHEED MARTIN (SKYWAVES)
Address:	4280 PACE ST
City,State,Zip:	NORTH CHARLESTON, SC 29405
Person Company:	PORT CITY CONCRETE LAND LLC
Prim Address 1:	Not reported
Prim Address 2:	Not reported
Prim City:	Not reported
Prim State:	Not reported
Prim Zip:	Not reported
Type Brownfield:	Controlled Substances
Contact:	CYNTHIA MIXSON
Status code:	COMP
File Number:	51394
Exec Date:	20-Mar-17
Contract Mailed Date:	Not reported
Date Terminated:	Not reported
Contract #:	16-6423-NRP
Contract Type:	NRP
Contract Manager:	STAMPS JERRY M
Acreage:	3.76
COC Issued Date:	Not reported
RC Executed Date:	Not reported
I C Received:	5-Aug-16
Workplan Due:	Not reported
Workplan Receive:	30-Jun-17
Workplan Reviewed:	30-Jun-17
Workplan Approved:	20-Jul-17
Report Receive:	2-Nov-17
Report Reviewed:	22-Jan-18
Report Approved:	Not reported
Cap Approved:	Not reported
Name:	LOCKHEED MARTIN (SKYWAVES)
Address:	4280 PACE ST
City,State,Zip:	NORTH CHARLESTON, SC 29405
Person Company:	SKYWAVES I CORPORATION
Prim Address 1:	4280 PACE ST
Prim Address 2:	Not reported
Prim City:	NORTH CHARLESTON
Prim State:	SC
Prim Zip:	29405
Type Brownfield:	Controlled Substances
Contact:	Ronald D. Konersmann
Status code:	COMP
File Number:	51394
Exec Date:	20-Feb-04
Contract Mailed Date:	Not reported
Date Terminated:	9-Sep-08
Contract #:	04-02-HW
Contract Type:	NRP
Contract Manager:	GORMAN ANGELA K
Acreage:	18.56
COC Issued Date:	Not reported
RC Executed Date:	18-Dec-03
I C Received:	Not reported

Map ID
Direction
Distance
Elevation

MAP FINDINGS

Site

Database(s)

EDR ID Number
EPA ID Number

LOCKHEED MARTIN CORPORATION AERONAUTICAL SYSTEMS (Continued)

1007114720

Workplan Due: Not reported
Workplan Receive: Not reported
Workplan Reviewed: Not reported
Workplan Approved: Not reported
Report Receive: Not reported
Report Reviewed: Not reported
Report Approved: Not reported
Cap Approved: Not reported

Name: LOCKHEED MARTIN (SKYWAVES)
Address: 4280 PACE ST
City,State,Zip: NORTH CHARLESTON, SC 29405
Person Company: LOCKHEED MARTIN AERONAUTICAL SYSTEMS
Prim Address 1: 4280 PACE ST
Prim Address 2: Not reported
Prim City: NORTH CHARLESTON
Prim State: SC
Prim Zip: 29405
Type Brownfield: Controlled Substances
Contact: Ronald D. Konersmann
Status code: COMP
File Number: 51394
Exec Date: 20-Feb-04
Contract Mailed Date: Not reported
Date Terminated: 9-Sep-08
Contract #: 04-02-HW
Contract Type: NRP
Contract Manager: GORMAN ANGELA K
Acreage: 18.56
COC Issued Date: Not reported
RC Executed Date: 18-Dec-03
I C Received: Not reported
Workplan Due: Not reported
Workplan Receive: Not reported
Workplan Reviewed: Not reported
Workplan Approved: Not reported
Report Receive: Not reported
Report Reviewed: Not reported
Report Approved: Not reported
Cap Approved: Not reported

SC BROWNFIELD:

Name: LOCKHEED MARTIN (SKYWAVES)
Address: 4280 PACE ST
City,State,Zip: NORTH CHARLESTON, SC 29405
Contract Number: 16-5579-NRP
Contract Type: NRP
File Number: 51394
Contract Manager: STAMPS JERRY M
Person Company: DB PACE ACQUISITION LLC
Primary Address1: Not reported
Primary Address2: Not reported
Primary City: Not reported
Primary State Code: Not reported
Primary Zip Code: Not reported
Type Brownfield: Controlled Substances
Acreage: Not reported

Map ID
Direction
Distance
Elevation

MAP FINDINGS

Site

Database(s)

EDR ID Number
EPA ID Number

LOCKHEED MARTIN CORPORATION AERONAUTICAL SYSTEMS (Continued)

1007114720

Contract Executed: Not reported
COC Date Issued: Not reported
RC Executed: Not reported
Contact: MICHAEL COHEN
Status Code: COMP
IC Received: 10-Mar-16
Workplan Due: Not reported
Workplan Received: Not reported
Workplan Reviewed: Not reported
Workplan Approved: Not reported
Report Received: Not reported
Report Reviewed: Not reported
Report Approved: Not reported
Cap Approved: Not reported
Contract Mailed: Not reported
Date Terminated: Not reported

Name: LOCKHEED MARTIN (SKYWAVES)
Address: 4280 PACE ST
City,State,Zip: NORTH CHARLESTON, SC 29405
Contract Number: 04-02-HW
Contract Type: NRP
File Number: 51394
Contract Manager: GORMAN ANGELA K
Person Company: SKYWAVES I CORPORATION
Primary Address1: 4280 PACE ST
Primary Address2: Not reported
Primary City: NORTH CHARLESTON
Primary State Code: SC
Primary Zip Code: 29405
Type Brownfield: Controlled Substances
Acreage: 18.56
Contract Executed: 20-Feb-04
COC Date Issued: Not reported
RC Executed: 18-Dec-03
Contact: Ronald D. Konersmann
Status Code: COMP
IC Received: Not reported
Workplan Due: Not reported
Workplan Received: Not reported
Workplan Reviewed: Not reported
Workplan Approved: Not reported
Report Received: Not reported
Report Reviewed: Not reported
Report Approved: Not reported
Cap Approved: Not reported
Contract Mailed: Not reported
Date Terminated: 9-Sep-08

Name: LOCKHEED MARTIN (SKYWAVES)
Address: 4280 PACE ST
City,State,Zip: NORTH CHARLESTON, SC 29405
Contract Number: 04-02-HW
Contract Type: NRP
File Number: 51394
Contract Manager: GORMAN ANGELA K
Person Company: LOCKHEED MARTIN AERONAUTICAL SYSTEMS

Map ID
Direction
Distance
Elevation

MAP FINDINGS

Site

Database(s)

EDR ID Number
EPA ID Number

LOCKHEED MARTIN CORPORATION AERONAUTICAL SYSTEMS (Continued)

1007114720

Primary Address1:	4280 PACE ST
Primary Address2:	Not reported
Primary City:	NORTH CHARLESTON
Primary State Code:	SC
Primary Zip Code:	29405
Type Brownfield:	Controlled Substances
Acreage:	18.56
Contract Executed:	20-Feb-04
COC Date Issued:	Not reported
RC Executed:	18-Dec-03
Contact:	Ronald D. Konersmann
Status Code:	COMP
IC Received:	Not reported
Workplan Due:	Not reported
Workplan Received:	Not reported
Workplan Reviewed:	Not reported
Workplan Approved:	Not reported
Report Received:	Not reported
Report Reviewed:	Not reported
Report Approved:	Not reported
Cap Approved:	Not reported
Contract Mailed:	Not reported
Date Terminated:	9-Sep-08
Name:	LOCKHEED MARTIN (SKYWAVES)
Address:	4280 PACE ST
City,State,Zip:	NORTH CHARLESTON, SC 29405
Contract Number:	16-6423-NRP
Contract Type:	NRP
File Number:	51394
Contract Manager:	STAMPS JERRY M
Person Company:	PORT CITY CONCRETE LAND LLC
Primary Address1:	Not reported
Primary Address2:	Not reported
Primary City:	Not reported
Primary State Code:	Not reported
Primary Zip Code:	Not reported
Type Brownfield:	Controlled Substances
Acreage:	3.76
Contract Executed:	20-Mar-17
COC Date Issued:	Not reported
RC Executed:	Not reported
Contact:	CYNTHIA MIXSON
Status Code:	COMP
IC Received:	5-Aug-16
Workplan Due:	Not reported
Workplan Received:	30-Jun-17
Workplan Reviewed:	30-Jun-17
Workplan Approved:	20-Jul-17
Report Received:	2-Nov-17
Report Reviewed:	22-Jan-18
Report Approved:	Not reported
Cap Approved:	Not reported
Contract Mailed:	Not reported
Date Terminated:	Not reported

Map ID
Direction
Distance
Elevation

MAP FINDINGS

Site

Database(s)

EDR ID Number
EPA ID Number

LOCKHEED MARTIN CORPORATION AERONAUTICAL SYSTEMS (Continued)

1007114720

ALLSITES:

Name: LOCKHEED MARTIN (SKYWAVES)
Address: 4280 PACE ST
City,State,Zip: NORTH CHARLESTON, SC 29405
Brownfield: No
Brownfield Type: Controlled Substances
Funds Used: No
Resp Action: No
Permit Number: SCD048372023
Program: SF
Owner: DB PACE ACQUISITION LLC
Project Status Code: COMP
Execute Date: 02/20/2004
Restrictions Filed Date: Not yet recorded.
Cleanup Contract Complete Date: Not reported
Project Complete Date: Not yet completed.
File Number: 51394
Land Use Restriction: no res, no gw;no res, no gw
Contamination On Site: Please call 803-898-2000 for this information.
Acreage: 18.56
Soil Contamination Desc: Soil Contamination
Soil COCS: VOCs, Chromium
SW Sed Contamination Desc: Not reported
SW COCS: Not reported
GW Contamination Desc: G/W Contamination
GW COCS: VOCs, Chromium
Air Contamination Desc: Not reported
Air COCS: Not reported
Lat: 32.844951
Long: -80.007435

CDL:

Lab/Seizure Unit # (Apt, Room Number, Ect.): Not reported
Latitude: Not reported
Longitude: Not reported
QA/QC Id #: 252
Id Num Of GIS Data Point: 252
Has Call Been Verified To Be True: No
EFIS Report Number: 0
Did DHEC Respond To The Site In Any Way?: No
Direct Threat Of Environment Or Public Health?: No
Type Of Report-Lab Seizure: No
Report Chemicals/Glassware/Equipment Seizure: No
Report-Dumpsite Seizure: No
Official Police Report Or Case Number: Not reported
Seizure Date: 1/14/2006
Law Enforcement Agency In Charge (Generator): Charleston Co Sheriff
Originating Agency Identification (Ori) Number: 0
Law Enforcement Agency In Charge City: Not reported
Law Enforcement Agency In Charge State: Not reported
Leo Case Or File Title: Not reported
Name Of Person Reporting Incident: Not reported
Telephone Number Of Caller: Not reported
Seizure Location - Apartment, Condo: No
Seizure Location - Hotel Or Motel: No
Seizure Location - Out Building (Shed,etc.): No

Map ID
 Direction
 Distance
 Elevation

MAP FINDINGS

Site

Database(s)

EDR ID Number
 EPA ID Number

LOCKHEED MARTIN CORPORATION AERONAUTICAL SYSTEMS (Continued)

1007114720

Seizure Location - Vehicle:	No	
Seizure Location - Family Dwelling House:	No	
Seizure Location - Family Dwelling Mobile Home:	No	
Seizure Loc-FamilyDwellingDuplex Or Other NonApartment MultiStructure:	No	
Seizure Location - Dumpster:	No	
Seizure Location - Storage Locker:	No	
Seizure Location - Open - No Structure:	No	
Seizure Location - Business:	No	
Seizure Location - Other - Describe:	Not reported	
Neighborhood - Commercial Or Industrial:	No	
Neighborhood - Public Land - Check Box:	No	
Neighborhood - Public Land - Name:	Not reported	
Neighborhood - Rural:	No	
Neighborhood - Suburban:	No	
Neighborhood - Other - Check Box:	No	
Neighborhood - Other - Describe:	Not reported	
Neighborhood - Urban:	No	
Lab Status - Operational, Not In Production:	No	
Lab Status - Operational, In Production:	No	
Lab Status - Abandoned:	No	
Lab Status - Boxed Or Dismantled:	No	
Lab Status - Fire Or Explosion:	No	
Lab Status - Other, Check Box:	No	
Lab Status - Other, Describe:	Not reported	
Lab Mfg Proc-Ephedrin,RedP,HydriodicAcidAnd/OrIodineReduction:	No	
LMP-Pseudoephedrin, RedP,HydriodicAcid And/Or Iodine Reduction:	No	
Lab Mfg Process-P2p / Methylamine:	No	
Lab Mfg Process-Hydrogenation:	No	
LMP-Ephedrin,(Nazi/Birch)-Lithium,Sodium,Potassium,AnhydrousAmmonia:	No	
LMP-Pseudoephedrin,(Nazi/Birch)-Lithium,Sodium,Potassium,An Ammonia:	No	
Lab Mfg Process-Hydriodic Acid Method:	No	
Lab Mfg Process-Anhydrous Ammonia Manufacturing:	No	
Lab Mfg Process-Ephedrine Tablet Extraction:	No	
Lab Mfg Process-Pseudoephedrine Tablet Extraction:	No	
Lab Mfg Process-Other, Describe:	No	
Lab Mfg Process-Other, Describe:	Not reported	
Lab Type - Amphetamine:	0	
Lab Type - Hydriodic Acid:	0	
Lab Type - Tablet Extraction:	0	
Lab Type - GHB:	0	
Lab Type - Anhydrous Ammonia:	0	
Lab Type - MDMA:	0	
Lab Type - Methamphetamine:	0	
Lab Type - Methcathinone:	0	
Lab Type - PCP:	0	
Lab Type - Other, Describe:	0	
Lab Type - Other, Describe:	Not reported	
Method Waste Disposal Cook Used.Poured Down Drains,etc.:	Not reported	
Was There A Fire?:	No	
Was There An Explosion?:	No	
Was Anyone Injured?:	No	
Were There Any Deaths?:	No	
Other Than Lab Itself, Was There Evacuation Due To Hazard?:	No	
Was A Chemist On Site? State Or Local.:	No	
Was A Chemist On Site? Dea Or Dea Contractor:	No	
Did The Leo Perform Removal?:	No	
Was A Hazmat Contractor Used?:	No	

Map ID
Direction
Distance
Elevation

MAP FINDINGS

Site

Database(s)

EDR ID Number
EPA ID Number

LOCKHEED MARTIN CORPORATION AERONAUTICAL SYSTEMS (Continued)

1007114720

Name Of Hm Contractor Used.: Not reported
Remarks: Not reported

US FIN ASSUR:

Name: LOCKHEED MARTIN CORPORATION AERONAUTICAL SYSTEMS
Address: 4280 PACE STREET
City,State,Zip: CHARLESTON, SC 29405
EPA ID: SCD048372023
County: Not reported
Mechanism type: L
Mechanism Type Description: LETTER OF CREDIT
Cost estimate: 7428704
Face value: 7428704
Effective date: 2019-07-17 00:00:00
Provider: U. S BANK NATIONAL ASSOCIATION
EPA region: 4

Name: LOCKHEED MARTIN CORPORATION AERONAUTICAL SYSTEMS
Address: 4280 PACE STREET
City,State,Zip: CHARLESTON, SC 29405
EPA ID: SCD048372023
County: Not reported
Mechanism type: L
Mechanism Type Description: LETTER OF CREDIT
Cost estimate: 4804400
Face value: 7864085
Effective date: 2009-03-02 00:00:00
Provider: US BANK NATIONAL ASSOCIATION
EPA region: 4

Name: LOCKHEED MARTIN CORPORATION AERONAUTICAL SYSTEMS
Address: 4280 PACE STREET
City,State,Zip: CHARLESTON, SC 29405
EPA ID: SCD048372023
County: Not reported
Mechanism type: L
Mechanism Type Description: LETTER OF CREDIT
Cost estimate: 2281803.56
Face value: 6175000
Effective date: 2014-04-01 00:00:00
Provider: US BANK NATIONAL ASSOCIATION
EPA region: 4

Name: LOCKHEED MARTIN CORPORATION AERONAUTICAL SYSTEMS
Address: 4280 PACE STREET
City,State,Zip: CHARLESTON, SC 29405
EPA ID: SCD048372023
County: Not reported
Mechanism type: X
Mechanism Type Description: STANDBY TRUST FUND
Cost estimate: 3040610
Face value: 0
Effective date: 2017-05-24 00:00:00
Provider: CITIBANK, N.A.
EPA region: 4

Name: LOCKHEED MARTIN CORPORATION AERONAUTICAL SYSTEMS

Map ID
Direction
Distance
Elevation

MAP FINDINGS

Site

Database(s)

EDR ID Number
EPA ID Number

LOCKHEED MARTIN CORPORATION AERONAUTICAL SYSTEMS (Continued)

1007114720

Address: 4280 PACE STREET
City,State,Zip: CHARLESTON, SC 29405
EPA ID: SCD048372023
County: Not reported
Mechanism type: L
Mechanism Type Description: LETTER OF CREDIT
Cost estimate: 3040610
Face value: 4205056
Effective date: 2017-03-17 00:00:00
Provider: US BANK NATIONAL ASSOCIATION
EPA region: 4

Name: LOCKHEED MARTIN CORPORATION AERONAUTICAL SYSTEMS
Address: 4280 PACE STREET
City,State,Zip: CHARLESTON, SC 29405
EPA ID: SCD048372023
County: Not reported
Mechanism type: X
Mechanism Type Description: STANDBY TRUST FUND
Cost estimate: 2304621.6
Face value: 0
Effective date: 2009-02-02 00:00:00
Provider: THE BANK OF NEW YORK MELLON
EPA region: 4

Name: LOCKHEED MARTIN CORPORATION AERONAUTICAL SYSTEMS
Address: 4280 PACE STREET
City,State,Zip: CHARLESTON, SC 29405
EPA ID: SCD048372023
County: Not reported
Mechanism type: L
Mechanism Type Description: LETTER OF CREDIT
Cost estimate: 2304621.6
Face value: 6175000
Effective date: 2014-04-01 00:00:00
Provider: US BANK NATIONAL ASSOCIATION
EPA region: 4

Name: LOCKHEED MARTIN CORPORATION AERONAUTICAL SYSTEMS
Address: 4280 PACE STREET
City,State,Zip: CHARLESTON, SC 29405
EPA ID: SCD048372023
County: Not reported
Mechanism type: X
Mechanism Type Description: STANDBY TRUST FUND
Cost estimate: 2248082.32
Face value: 0
Effective date: 2009-02-02 00:00:00
Provider: THE BANK OF NEW YORK MELLON
EPA region: 4

Name: LOCKHEED MARTIN CORPORATION AERONAUTICAL SYSTEMS
Address: 4280 PACE STREET
City,State,Zip: CHARLESTON, SC 29405
EPA ID: SCD048372023
County: Not reported
Mechanism type: L

Map ID
Direction
Distance
Elevation

MAP FINDINGS

Site

Database(s)

EDR ID Number
EPA ID Number

LOCKHEED MARTIN CORPORATION AERONAUTICAL SYSTEMS (Continued)

1007114720

Mechanism Type Description: LETTER OF CREDIT
Cost estimate: 2248082.32
Face value: 6175000
Effective date: 2014-04-01 00:00:00
Provider: US BANK NATIONAL ASSOCIATION
EPA region: 4

Name: LOCKHEED MARTIN CORPORATION AERONAUTICAL SYSTEMS
Address: 4280 PACE STREET
City,State,Zip: CHARLESTON, SC 29405
EPA ID: SCD048372023
County: Not reported

Mechanism type: L
Mechanism Type Description: LETTER OF CREDIT
Cost estimate: 6183259.62
Face value: 7911270
Effective date: 2010-03-16 00:00:00
Provider: US BANK NATIONAL ASSOCIATION
EPA region: 4

Name: LOCKHEED MARTIN CORPORATION AERONAUTICAL SYSTEMS
Address: 4280 PACE STREET
City,State,Zip: CHARLESTON, SC 29405
EPA ID: SCD048372023
County: Not reported

Mechanism type: L
Mechanism Type Description: LETTER OF CREDIT
Cost estimate: 6109940
Face value: 7864085
Effective date: 2009-03-02 00:00:00
Provider: US BANK NATIONAL ASSOCIATION
EPA region: 4

Name: LOCKHEED MARTIN CORPORATION AERONAUTICAL SYSTEMS
Address: 4280 PACE STREET
City,State,Zip: CHARLESTON, SC 29405
EPA ID: SCD048372023
County: Not reported

Mechanism type: L
Mechanism Type Description: LETTER OF CREDIT
Cost estimate: 6189442.88
Face value: 8014117
Effective date: 2011-03-16 00:00:00
Provider: US BANK NATIONAL ASSOCIATION
EPA region: 4

Name: LOCKHEED MARTIN CORPORATION AERONAUTICAL SYSTEMS
Address: 4280 PACE STREET
City,State,Zip: CHARLESTON, SC 29405
EPA ID: SCD048372023
County: Not reported

Mechanism type: X
Mechanism Type Description: STANDBY TRUST FUND
Cost estimate: 2175696.89
Face value: 0
Effective date: 2009-02-02 00:00:00
Provider: THE BANK OF NEW YORK MELLON

Map ID
Direction
Distance
Elevation

MAP FINDINGS

Site

Database(s)

EDR ID Number
EPA ID Number

LOCKHEED MARTIN CORPORATION AERONAUTICAL SYSTEMS (Continued)

1007114720

EPA region: 4

Name: LOCKHEED MARTIN CORPORATION AERONAUTICAL SYSTEMS
Address: 4280 PACE STREET
City,State,Zip: CHARLESTON, SC 29405
EPA ID: SCD048372023
County: Not reported
Mechanism type: L
Mechanism Type Description: LETTER OF CREDIT
Cost estimate: 2175696.89
Face value: 8014117
Effective date: 2011-03-16 00:00:00
Provider: US BANK NATIONAL ASSOCIATION
EPA region: 4

Name: LOCKHEED MARTIN CORPORATION AERONAUTICAL SYSTEMS
Address: 4280 PACE STREET
City,State,Zip: CHARLESTON, SC 29405
EPA ID: SCD048372023
County: Not reported
Mechanism type: X
Mechanism Type Description: STANDBY TRUST FUND
Cost estimate: 2130947
Face value: 0
Effective date: 2009-02-02 00:00:00
Provider: THE BANK OF NEW YORK MELLON
EPA region: 4

Name: LOCKHEED MARTIN CORPORATION AERONAUTICAL SYSTEMS
Address: 4280 PACE STREET
City,State,Zip: CHARLESTON, SC 29405
EPA ID: SCD048372023
County: Not reported
Mechanism type: L
Mechanism Type Description: LETTER OF CREDIT
Cost estimate: 2130947
Face value: 7864085
Effective date: 2009-03-02 00:00:00
Provider: US BANK NATIONAL ASSOCIATION
EPA region: 4

Name: LOCKHEED MARTIN CORPORATION AERONAUTICAL SYSTEMS
Address: 4280 PACE STREET
City,State,Zip: CHARLESTON, SC 29405
EPA ID: SCD048372023
County: Not reported
Mechanism type: X
Mechanism Type Description: STANDBY TRUST FUND
Cost estimate: 2214859.43
Face value: 0
Effective date: 2009-02-02 00:00:00
Provider: THE BANK OF NEW YORK MELLON
EPA region: 4

Name: LOCKHEED MARTIN CORPORATION AERONAUTICAL SYSTEMS
Address: 4280 PACE STREET
City,State,Zip: CHARLESTON, SC 29405

Map ID
Direction
Distance
Elevation

MAP FINDINGS

Site

Database(s)

EDR ID Number
EPA ID Number

LOCKHEED MARTIN CORPORATION AERONAUTICAL SYSTEMS (Continued)

1007114720

EPA ID: SCD048372023
County: Not reported
Mechanism type: L
Mechanism Type Description: LETTER OF CREDIT
Cost estimate: 2214859.43
Face value: 11023000
Effective date: 2013-03-27 00:00:00
Provider: US BANK NATIONAL ASSOCIATION
EPA region: 4

Name: LOCKHEED MARTIN CORPORATION AERONAUTICAL SYSTEMS
Address: 4280 PACE STREET
City,State,Zip: CHARLESTON, SC 29405
EPA ID: SCD048372023
County: Not reported
Mechanism type: X
Mechanism Type Description: STANDBY TRUST FUND
Cost estimate: 2281803.56
Face value: 0
Effective date: 2009-02-02 00:00:00
Provider: THE BANK OF NEW YORK MELLON
EPA region: 4

2020 COR ACTION:

EPA ID: SCD048372023
Region: 4
Action: Remedy Construction

SC Financial Assurance 2:

Name: LOCKHEED MARTIN
Address: 4280 PACE STREET
City,State,Zip: CHARLESTON, SC 29405
EPA Id Number: SCD048372023
Name Of Issuer: US Bank National Association
Status: PC
Amount Of Coverage: \$4,205,056.00
Corrective Action: Not reported
Closure Estimate: Not reported
PC Estimate: \$2,334,581.60
Total Cost: \$2,334,581.60
Effective Date: 03/02/2009
Mechanism: LOC

SC GWIC:

Bureau: BLWM
EAP ID: SCD048372023
Solid Waste Permit #: Not reported
Bureau of Land & Waste Management File #: Not reported
Permit Number: Not reported
WPC Permit: Not reported
Program: RCRA
Contamination: METALS, VOC
Petroleum Products: False
Volatile Organic Compounds: True
Metals: True
Nitrates or Potential to Nitrate: False

Map ID
Direction
Distance
Elevation

MAP FINDINGS

Site

Database(s)

EDR ID Number
EPA ID Number

LOCKHEED MARTIN CORPORATION AERONAUTICAL SYSTEMS (Continued)

1007114720

Pesticides & Herbicides: False
Polychlorinated Biphenyls: False
Base, Neutral, & Acid Extractables: False
Phenols: False
Radionuclides Over Max Contaminant Levels: False
Sources Not In Other Categories: False
Source: PPL
Underground Storage Tanks: False
Pits, Ponds, & Lagoons: True
Spills & Leaks: False
Landfills: False
Aboveground Storage Tank: False
Spray Irrigation: False
Single-Event Spill: False
Unpermitted Disposal: False
Septic Tank/Tile Field: False
Substances Not In Other Categories: False
Sources of Contamination Undetermined: False
Assessment: NO
Monitoring: NO
Remediation: YES
Surface Impact: YES
Drinking Water Well Impact: Not reported
Remarks: In remediation phase. Chromium, trichloroethylene, cis-1,2-dichloroethylene and vinyl chloride are main contaminants. Plume discharging to unnamed tributary of Brickyard Creek.

NPDES:

Name: LOCKHEED MARTIN AERONAUTICAL
Address: 4280 PACE ST
City,State,Zip: CHARLESTON, SC 29405
Permit: SC0001007
Permit Status Date: 1997-08-15
Act/Inactive: INACT
App Type: NPDES REISSUE
App Status Date: 06/08/1994
Permit Contact: DONNELLY RUSSELL
Permit Issued Date: 06/08/1994
Permit Expire Date: 07/31/1999
Permit Type: WTRNPDESWWTP
Permit Sub Type: INDUSTRIAL
Permit Status: CLOSED
Receiving Stream: UNNAMED DITCH TO BRICKYARD CRK
Address Type: SITE
Owner Address Type: BUSINESS
Owner Telephone: 843-747-6331

Name: LOCKHEED MARTIN AERONAUTICAL
Address: 4280 PACE ST
City,State,Zip: CHARLESTON, SC 29405
Permit: SC0001007
Permit Status Date: 1997-08-15
Act/Inactive: INACT
App Type: NPDES REISSUE
App Status Date: 06/08/1994
Permit Contact: DONNELLY RUSSELL
Permit Issued Date: 06/08/1994

Map ID
Direction
Distance
Elevation

MAP FINDINGS

Site

Database(s)

EDR ID Number
EPA ID Number

LOCKHEED MARTIN CORPORATION AERONAUTICAL SYSTEMS (Continued)

1007114720

Permit Expire Date: 07/31/1999
Permit Type: WTRNPDESWWTP
Permit Sub Type: INDUSTRIAL
Permit Status: CLOSED
Receiving Stream: UNNAMED DITCH TO BRICKYARK CK
Address Type: SITE
Owner Address Type: BUSINESS
Owner Telephone: 843-747-6331

UIC:

Name: LOCKHEED MARTIN AERONAUTICAL SYSTEMS
Address: 4280 PACE ST
City,State,Zip: CHARLESTON, SC 29405
Permit Number: SCHE03020400
Permit Holder: LOCKHEED MARTIN CORPORATION
Former Permit Number: 508 FILE
Activity: Active/Operating
Disposition: Approved

Name: LOCKHEED MARTIN AERONAUTICAL SYSTEMS
Address: 4280 PACE ST
City,State,Zip: CHARLESTON, SC 29405
Permit Number: SCHE03020276
Permit Holder: LOCKHEED MARTIN CORPORATION
Former Permit Number: 508 FILE
Activity: Inactive
Disposition: Closed

Name: LOCKHEED MARTIN AERONAUTICAL SYSTEMS
Address: 4280 PACE ST
City,State,Zip: CHARLESTON, SC 29405
Permit Number: SCHE03020178
Permit Holder: LOCKHEED MARTIN CORPORATION
Former Permit Number: 508M4
Activity: Inactive
Disposition: Closed

Name: LOCKHEED MARTIN AERONAUTICAL SYSTEMS
Address: 4280 PACE ST
City,State,Zip: CHARLESTON, SC 29405
Permit Number: SCHE03020084
Permit Holder: LOCKHEED MARTIN CORPORATION
Former Permit Number: 508M3
Activity: Inactive
Disposition: Closed

Name: LOCKHEED MARTIN AERONAUTICAL SYSTEMS
Address: 4280 PACE ST
City,State,Zip: CHARLESTON, SC 29405
Permit Number: SCHE03000386
Permit Holder: LOCKHEED MARTIN CORPORATION
Former Permit Number: 508 508M 508M2
Activity: Inactive
Disposition: Closed

Map ID
Direction
Distance
Elevation

MAP FINDINGS

Site

Database(s)

EDR ID Number
EPA ID Number

CY464 **HANAHAH CITY OF**
NE **1255 YEAMANS HALL RD**
1/4-1/2 **HANAHAH, SC**
0.457 mi.
2415 ft. **Site 2 of 2 in cluster CY**

SC LUST **U003520190**
SC UST **N/A**
SC Financial Assurance

Actual:
58 ft.
Focus Map:
4

LUST:
Name: HANAHAH CITY OF
Address: 1255 YEAMANS HALL RD
City,State,Zip: HANAHAH, SC 29410
Release Number: 1
Facility ID: 11436
Release Status Number: 7
Substance: PETRO
Tank Owner Company Name: HANAHAH CITY OF
Tank Owner Last Name: HANAHAH CITY OF
Tank Owner First name: Not reported
NFA Date: 05/29/2003
Tank Owner City: HANAHAH
Confirmed Date: 01/15/1999
Release Date: 01/14/1999
EID: 1764795
Local Facility District: Charleston EQC Office
SCRBCA Class Number: 3BF
Release Fin Type Code: W25
Qualified: Y
Release Source: UST
Local Fac Last Name: HANAHAH CITY OF
Local Fac First Name: Not reported
User Name: AKHVLEKT
Cleanup Initiated Date: 01/15/1999
Prefix: N
Total Score: 7

LUST:
Release Date: 01/14/1999
Cleanup Complete Date: 05/29/2003
Depth to Ground Water: 5
Ground Water Flow Direction: NW
Release Number: 1
Confirmed date: 01/15/1999
RP Name: HANAHAH CITY OF
RP Address: 1255 YEAMANS HALL RD
RP City: HANAHAH
RP State: SC
RP Zip: 29410
SCRBCA Class Code: CLASS3BF
Project Manager: AKHVLEDIANI, KONSTANTINE T
Release Fin Type Code: W25

UST:
Name: HANAHAH CITY OF
Address: 1255 YEAMANS HALL RD
City: HANAHAH
Facility ID: 11436
Permit: N 11436
Owner: HANAHAH CITY OF
Owner Address: 1255 YEAMANS HALL RD

Map ID
Direction
Distance
Elevation

MAP FINDINGS

Site

Database(s)

EDR ID Number
EPA ID Number

HANAHAH CITY OF (Continued)

U003520190

Owner City, st, zip: HANAHAH SC 29410
Owner Phone: 843-554-4221

Tank ID: 1
Status: Abandoned
Capacity: 2000
Product: Gasoline
Calcage: Not reported

Name: HANAHAH CITY OF
Address: 1255 YEAMANS HALL RD
City: HANAHAH

Tank ID: 2
Status: Abandoned
Capacity: 2000
Product: Gasoline
Calcage: 5

Name: HANAHAH CITY OF
Address: 1255 YEAMANS HALL RD
City: HANAHAH

Tank ID: 3
Status: Abandoned
Capacity: 2000
Product: Gasoline
Calcage: Not reported

SC Financial Assurance 3:

Name: HANAHAH CITY OF
Address: 1255 YEAMANS HALL RD
City,State,Zip: HANAHAH, SC 29410
Owner Name: HANAHAH CITY OF
Owner Address: 1255 YEAMANS HALL RD
Owner City: HANAHAH
Owner State: SC
Owner Zip: 29410
Mechanism: LG Self Insurance
Date Expired: Not reported
Bill: 0

465 **SPEEDWAY 2848**
SW **2245 SAVANNAH HWY**
1/4-1/2 **CHARLESTON, SC**
0.459 mi.
2422 ft.

SC LUST **U003619554**
SC UST **N/A**
SC RCR
SC Financial Assurance
SC GWCI
SC UIC

Actual:
19 ft.

LUST:

Focus Map: Name: SPEEDWAY 2848
22 Address: 2245 SAVANNAH HWY
City,State,Zip: CHARLESTON, SC 29414-5315
Release Number: 1
Facility ID: 11188
Release Status Number: 3
Substance: PETRO

Map ID
Direction
Distance
Elevation

MAP FINDINGS

Site

Database(s)

EDR ID Number
EPA ID Number

SPEEDWAY 2848 (Continued)

U003619554

Tank Owner Company Name: SPEEDWAY LLC
Tank Owner Last Name: SPEEDWAY LLC
Tank Owner First name: Not reported
NFA Date: 02/07/2014
Tank Owner City: ENON
Confirmed Date: 06/03/1988
Release Date: 03/09/1988
EID: 1763525
Local Facility District: Charleston EQC Office
SCRBCA Class Number: 3BD
Release Fin Type Code: WS
Qualified: Y
Release Source: UST
Local Fac Last Name: SPEEDWAY 2848
Local Fac First Name: Not reported
User Name: PADGETJP
Cleanup Initiated Date: 06/03/1988
Prefix: P
Total Score: 3

LUST:

Release Date: 03/09/1988
Cleanup Complete Date: Not reported
Depth to Ground Water: 7
Ground Water Flow Direction: RAD
Release Number: 1
Confirmed date: 06/03/1988
RP Name: HESS CORPORATION
RP Address: 1 HESS PLAZA
RP City: WOODBRIDGE
RP State: NJ
RP Zip: 07095-1299
SCRBCA Class Code: CLASS3BD
Project Manager: PADGETT, JOEL P
Release Fin Type Code: WS

UST:

Name: SPEEDWAY 2848
Address: 2245 SAVANNAH HWY
City: CHARLESTON
Facility ID: 11188
Permit: P 11188
Owner: SPEEDWAY LLC
Owner Address: 500 SPEEDWAY DR
Owner City, st, zip: ENON OH 45323-1056
Owner Phone: 336-767-6280

Tank ID: 1
Status: **Currently in Use**
Capacity: 10000
Product: Gasoline RUL
Calcage: 0

Name: SPEEDWAY 2848
Address: 2245 SAVANNAH HWY
City: CHARLESTON

Map ID
Direction
Distance
Elevation

MAP FINDINGS

Site

Database(s)

EDR ID Number
EPA ID Number

SPEEDWAY 2848 (Continued)

U003619554

Tank ID: 2
Status: **Currently in Use**
Capacity: 10000
Product: Gasoline Plus
Calcage: 0

Name: SPEEDWAY 2848
Address: 2245 SAVANNAH HWY
City: CHARLESTON

Tank ID: 3
Status: **Currently in Use**
Capacity: 10000
Product: Gasoline Super/Prem
Calcage: 0

Name: SPEEDWAY 2848
Address: 2245 SAVANNAH HWY
City: CHARLESTON

Tank ID: 4
Status: **Currently in Use**
Capacity: 10000
Product: Diesel fuel
Calcage: 0

RCR:

Name: SPEEDWAY 2848
Address: 2245 SAVANNAH HWY
City,State,Zip: CHARLESTON, SC 29414-5315
Entity Responsibility: Not reported
Region: Not reported
Tax Id: 3100700001
Latitude: 32.79133
Longitude: -80.04068
Tracking Number: 11188
Regulatory Program: Not reported
Reported: 03/09/88
CU-MCL: 02/07/14
Unit Type: Not reported
Unit Number/Letter: Not reported
Area/Acres: Not reported
Affected Media: Not reported
Site/Unit: Not reported
Conditions: Not reported
Associated Response/Corrective Action: Not reported
Associated Chemicals Requiring: Not reported

SC Financial Assurance 3:

Name: SPEEDWAY 2848
Address: 2245 SAVANNAH HWY
City,State,Zip: CHARLESTON, SC 29414-5315
Owner Name: SPEEDWAY LLC
Owner Address: 500 SPEEDWAY DR
Owner City: ENON
Owner State: OH

Map ID
Direction
Distance
Elevation

MAP FINDINGS

Site

Database(s)

EDR ID Number
EPA ID Number

SPEEDWAY 2848 (Continued)

U003619554

Owner Zip: 45323-1056
Mechanism: Surety Bond
Date Expired: 12/31/2019
Bill: 4

SC GWIC:

Bureau: BLWM
EAP ID: Not reported
Solid Waste Permit #: Not reported
Bureau of Land & Waste Management File #: Not reported
Permit Number: 11188
WPC Permit: Not reported
Program: DUST
Contamination: PETRO
Petroleum Products: True
Volatile Organic Compounds: False
Metals: False
Nitrates or Potential to Nitrate: False
Pesticides & Herbicides: False
Polychlorinated Biphenyls: False
Base, Neutral, & Acid Extractables: False
Phenols: False
Radionuclides Over Max Contaminant Levels: False
Sources Not In Other Categories: False
Source: UST
Underground Storage Tanks: True
Pits, Ponds, & Lagoons: False
Spills & Leaks: False
Landfills: False
Aboveground Storage Tank: False
Spray Irrigation: False
Single-Event Spill: False
Unpermitted Disposal: False
Septic Tank/Tile Field: False
Substances Not In Other Categories: False
Sources of Contamination Undetermined: False
Assessment: No
Monitoring: No
Remediation: Yes
Surface Impact: No
Drinking Water Well Impact: No
Remarks: Site ID # 11188. RBCA Classification 1C4. Active corrective action.

UIC:

Name: SPEEDWAY 2848
Address: 2245 SAVANNAH HWY
City, State, Zip: CHARLESTON, SC 29407
Permit Number: SCHE03000581
Permit Holder: HESS CORPORATION
Former Permit Number: 704
Activity: Inactive
Disposition: Closed

Map ID
Direction
Distance
Elevation

MAP FINDINGS

Site

Database(s)

EDR ID Number
EPA ID Number

DA466 NATIONAL CAR RENTAL
WNW 3440 RENTAL CAR LN
1/4-1/2 NORTH CHARLESTON, SC
0.460 mi.
2429 ft. Site 1 of 3 in cluster DA

SC LUST U003523810
SC UST N/A
SC Financial Assurance

Actual:
25 ft.

LUST:

Focus Map:
7

Name: NATIONAL CAR RENTAL
Address: 3440 RENTAL CAR LN
City,State,Zip: NORTH CHARLESTON, SC 29418-6907
Release Number: 2
Facility ID: 13096
Release Status Number: 5
Substance: PETRO
Tank Owner Company Name: RENTAL CAR MAINT FAC
Tank Owner Last Name: RENTAL CAR MAIN FAC
Tank Owner First name: Not reported
NFA Date: 01/15/2008
Tank Owner City: CHARLESTON
Confirmed Date: 03/18/1992
Release Date: 12/23/1991
EID: 1773830
Local Facility District: Charleston EQC Office
SCRBCA Class Number: 3BF
Release Fin Type Code: WS
Qualified: Y
Release Source: UST
Local Fac Last Name: NATIONAL CAR RENTAL
Local Fac First Name: Not reported
User Name: SKOWROJT
Cleanup Initiated Date: 03/18/1992
Prefix: R
Total Score: 5

LUST:

Release Date: 12/23/1991
Cleanup Complete Date: 01/15/2008
Depth to Ground Water: 4
Ground Water Flow Direction: S
Release Number: 2
Confirmed date: 03/18/1992
RP Name: REMEDIATION
RP Address: 485 WMILWALKIE AVE A-10
RP City: DETROIT
RP State: MI
RP Zip: 48202
SCRBCA Class Code: CLASS3BF
Project Manager: SKOWRONEK, JOHN T
Release Fin Type Code: WS

UST:

Name: NATIONAL CAR RENTAL
Address: 3440 RENTAL CAR LN
City: NORTH CHARLESTON
Facility ID: 13096
Permit: R 13096
Owner: RENTAL CAR MAINT FAC
Owner Address: 5501 PORSCHE BLVD BLDG 300

Map ID
 Direction
 Distance
 Elevation

MAP FINDINGS

Site

Database(s)

EDR ID Number
 EPA ID Number

NATIONAL CAR RENTAL (Continued)

U003523810

Owner City, st, zip: CHARLESTON SC 29418
 Owner Phone: 843-207-7160

Tank ID: 1
Status: Abandoned
 Capacity: 10000
 Product: Gasoline
 Calcage: 10

SC Financial Assurance 3:

Name: NATIONAL CAR RENTAL
 Address: 3440 RENTAL CAR LN
 City,State,Zip: NORTH CHARLESTON, SC 29418-6907
 Owner Name: RENTAL CAR MAINT FAC
 Owner Address: 5501 PORSCHE BLVD BLDG 300
 Owner City: CHARLESTON
 Owner State: SC
 Owner Zip: 29418
 Mechanism: Environmental Insurance
 Date Expired: 6/30/2006
 Bill: 0

CZ467 WALLYS TEXACO
West 2376 HWY 61
1/4-1/2 PIERPONT, SC 29407
0.461 mi.
2434 ft. Site 3 of 3 in cluster CZ

SC GWCI U004017504
N/A

Actual: SC GWIC:
25 ft. Bureau: BLWM
Focus Map: EAP ID: Not reported
15 Solid Waste Permit #: Not reported
 Bureau of Land & Waste Management File #: Not reported
 Permit Number: 01380
 WPC Permit: Not reported
 Program: DUST
 Contamination: PETRO
 Petroleum Products: True
 Volatile Organic Compounds: False
 Metals: False
 Nitrates or Potential to Nitrate: False
 Pesticides & Herbicides: False
 Polychlorinated Biphenyls: False
 Base, Neutral, & Acid Extractables: False
 Phenols: False
 Radionuclides Over Max Contaminant Levels: False
 Sources Not In Other Categories: False
 Source: UST
 Underground Storage Tanks: True
 Pits, Ponds, & Lagoons: False
 Spills & Leaks: False
 Landfills: False
 Aboveground Storage Tank: False
 Spray Irrigation: False
 Single-Event Spill: False
 Unpermitted Disposal: False
 Septic Tank/Tile Field: False

Map ID
 Direction
 Distance
 Elevation

MAP FINDINGS

Site

Database(s)

EDR ID Number
 EPA ID Number

WALLYS TEXACO (Continued)

U004017504

Substances Not In Other Categories: False
 Sources of Contamination Undetermined: False
 Assessment: No
 Monitoring: No
 Remediation: Yes
 Surface Impact: No
 Drinking Water Well Impact: No
 Remarks: Site ID # 01380. RBCA Classification 3AC4. Active corrective action.

DA468
WNW
1/4-1/2
0.463 mi.
2446 ft.

AVIS RENT A CAR INC
3425 RENTAL CAR LN
NORTH CHARLESTON, SC
Site 2 of 3 in cluster DA

SC LUST
SC UST
SC Financial Assurance
SC GWCI

U004017663
N/A

Actual:
26 ft.

LUST:

Focus Map:
7

Name: AVIS RENT A CAR INC
 Address: 3425 RENTAL CAR LN
 City,State,Zip: NORTH CHARLESTO, SC 29418-6908
 Release Number: 1
 Facility ID: 01472
 Release Status Number: Not reported
 Substance: PETRO
 Tank Owner Company Name: AVIS RENT A CAR SYSTEMS
 Tank Owner Last Name: Not reported
 Tank Owner First name: Not reported
 NFA Date: 05/16/1997
 Tank Owner City: Not reported
 Confirmed Date: Not reported
 Release Date: 01/21/1991
 EID: Not reported
 Local Facility District: Not reported
 SCRBCA Class Number: Not reported
 Release Fin Type Code: Not reported
 Qualified: Not reported
 Release Source: Not reported
 Local Fac Last Name: Not reported
 Local Fac First Name: Not reported
 User Name: MCINNIWA
 Cleanup Initiated Date: 12/07/1992
 Prefix: Not reported
 Total Score: 5

LUST:

Release Date: 01/21/1991
 Cleanup Complete Date: 05/16/1997
 Depth to Ground Water: Not reported
 Ground Water Flow Direction: Not reported
 Release Number: 1
 Confirmed date: 12/07/1992
 RP Name: AVIS RENT A CAR INC
 RP Address: 300 CENTRE POINT DR
 RP City: VIRGINIA BEACH
 RP State: VA
 RP Zip: 23462
 SCRBCA Class Code: CLASS3BF
 Project Manager: MCINNIS, W SCOTT
 Release Fin Type Code: WS

Map ID
Direction
Distance
Elevation

MAP FINDINGS

Site

Database(s)

EDR ID Number
EPA ID Number

AVIS RENT A CAR INC (Continued)

U004017663

Release Date: 06/22/2006
Cleanup Complete Date: Not reported
Depth to Ground Water: 2
Ground Water Flow Direction: N
Release Number: 2
Confirmed date: 07/06/2006
RP Name: AVIS RENT A CAR SYSTEMS INC
RP Address: 6 SYLVAN WAY DEPT 29 093 36
RP City: PARSIPPANY
RP State: NJ
RP Zip: 07054
SCRBCA Class Code: CLASS3BA
Project Manager: PADGETT, JOEL P
Release Fin Type Code: WS

Name: AVIS RENT A CAR INC
Address: 3425 RENTAL CAR LN
City,State,Zip: NORTH CHARLESTO, SC 29418-6908
Release Number: 2
Facility ID: 01472
Release Status Number: Not reported
Substance: PETROL
Tank Owner Company Name: AVIS RENT A CAR SYSTEMS
Tank Owner Last Name: Not reported
Tank Owner First name: Not reported
NFA Date: 07/06/2017
Tank Owner City: Not reported
Confirmed Date: Not reported
Release Date: 06/22/2006
EID: Not reported
Local Facility District: Not reported
SCRBCA Class Number: Not reported
Release Fin Type Code: Not reported
Qualified: Not reported
Release Source: Not reported
Local Fac Last Name: Not reported
Local Fac First Name: Not reported
User Name: MINERRS
Cleanup Initiated Date: 07/06/2006
Prefix: Not reported
Total Score: 1

LUST:

Release Date: 01/21/1991
Cleanup Complete Date: 05/16/1997
Depth to Ground Water: Not reported
Ground Water Flow Direction: Not reported
Release Number: 1
Confirmed date: 12/07/1992
RP Name: AVIS RENT A CAR INC
RP Address: 300 CENTRE POINT DR
RP City: VIRGINIA BEACH
RP State: VA
RP Zip: 23462
SCRBCA Class Code: CLASS3BF
Project Manager: MCINNIS, W SCOTT
Release Fin Type Code: WS

Map ID
Direction
Distance
Elevation

MAP FINDINGS

Site

Database(s)

EDR ID Number
EPA ID Number

AVIS RENT A CAR INC (Continued)

U004017663

Release Date: 06/22/2006
Cleanup Complete Date: Not reported
Depth to Ground Water: 2
Ground Water Flow Direction: N
Release Number: 2
Confirmed date: 07/06/2006
RP Name: AVIS RENT A CAR SYSTEMS INC
RP Address: 6 SYLVAN WAY DEPT 29 093 36
RP City: PARSIPPANY
RP State: NJ
RP Zip: 07054
SCRBCA Class Code: CLASS3BA
Project Manager: PADGETT, JOEL P
Release Fin Type Code: WS

UST:

Name: AVIS RENT A CAR INC
Address: 3425 RENTAL CAR LN
City: NORTH CHARLESTON
Facility ID: 01472
Permit: R 01472
Owner: AVIS RENT A CAR SYSTEMS INC
Owner Address: 6 SYLVAN WAY DEPT 29 093 36
Owner City, st, zip: PARSIPPANY NJ 07054
Owner Phone: 973-496-3441

Tank ID: 1
Status: Abandoned
Capacity: 10000
Product: Gasoline
Calclage: 5

Name: AVIS RENT A CAR INC
Address: 3425 RENTAL CAR LN
City: NORTH CHARLESTON

Tank ID: 2
Status: Abandoned
Capacity: 10000
Product: Gasoline
Calclage: 5

Name: AVIS RENT A CAR INC
Address: 3425 RENTAL CAR LN
City: NORTH CHARLESTON

Tank ID: 3
Status: Abandoned
Capacity: 550
Product: Waste oil, burnt oil, used oil
Calclage: 5

SC Financial Assurance 3:

Name: AVIS RENT A CAR INC
Address: 3425 RENTAL CAR LN

Map ID
Direction
Distance
Elevation

MAP FINDINGS

Site

Database(s)

EDR ID Number
EPA ID Number

AVIS RENT A CAR INC (Continued)

U004017663

City,State,Zip: NORTH CHARLESTON, SC 29418-6908
Owner Name: AVIS RENT A CAR SYSTEMS INC
Owner Address: 6 SYLVAN WAY DEPT 29 093 36
Owner City: PARSIPPANY
Owner State: NJ
Owner Zip: 07054
Mechanism: Self Insurance 280.101
Date Expired: 5/1/2007
Bill: 0

SC GWIC:

Bureau: BLWM
EAP ID: Not reported
Solid Waste Permit #: Not reported
Bureau of Land & Waste Management File #: Not reported
Permit Number: 01472
WPC Permit: Not reported
Program: DUST
Contamination: PETRO
Petroleum Products: True
Volatile Organic Compounds: False
Metals: False
Nitrates or Potential to Nitrate: False
Pesticides & Herbicides: False
Polychlorinated Biphenyls: False
Base, Neutral, & Acid Extractables: False
Phenols: False
Radionuclides Over Max Contaminant Levels: False
Sources Not In Other Categories: False
Source: UST
Underground Storage Tanks: True
Pits, Ponds, & Lagoons: False
Spills & Leaks: False
Landfills: False
Aboveground Storage Tank: False
Spray Irrigation: False
Single-Event Spill: False
Unpermitted Disposal: False
Septic Tank/Tile Field: False
Substances Not In Other Categories: False
Sources of Contamination Undetermined: False
Assessment: No
Monitoring: No
Remediation: Yes
Surface Impact: No
Drinking Water Well Impact: No
Remarks: Site ID # 01472. RBCA Classification 3BA2. Free Product recovery only.

Map ID
Direction
Distance
Elevation

MAP FINDINGS

Site

Database(s)

EDR ID Number
EPA ID Number

469
East
1/4-1/2
0.463 mi.
2447 ft.

JIFFY LUBE
1971 SAM RITTENBURG
CHARLESTON, SC

SC LUST **U004017827**
SC UST **N/A**

Actual:
17 ft.
Focus Map:
23

LUST:
Name: JIFFY LUBE
Address: 1971 SAM RITTENBURG
City,State,Zip: CHARLESTON, SC 29407-4859
Release Number: 1
Facility ID: 01561
Release Status Number: Not reported
Substance: PETRO
Tank Owner Company Name: SOUTH ATLANTIC CAPITAL CO
Tank Owner Last Name: Not reported
Tank Owner First name: Not reported
NFA Date: 06/01/2001
Tank Owner City: Not reported
Confirmed Date: Not reported
Release Date: 12/09/1991
EID: Not reported
Local Facility District: Not reported
SCRBCA Class Number: Not reported
Release Fin Type Code: Not reported
Qualified: Not reported
Release Source: Not reported
Local Fac Last Name: Not reported
Local Fac First Name: Not reported
User Name: THOMADL
Cleanup Initiated Date: 09/25/1992
Prefix: Not reported
Total Score: 8

LUST:
Release Date: 12/09/1991
Cleanup Complete Date: 06/01/2001
Depth to Ground Water: Not reported
Ground Water Flow Direction: Not reported
Release Number: 1
Confirmed date: 09/25/1992
RP Name: CAROLINA PETROLEUM PRODUCTS INC
RP Address: 950 HOUSTON NORTH CUTT STE 103
RP City: MOUNT PLEASANT
RP State: SC
RP Zip: 29464
SCRBCA Class Code: CLASS3BF
Project Manager: THOMA, DEBRA L
Release Fin Type Code: DS

UST:
Name: JIFFY LUBE
Address: 1971 SAM RITTENBERG BLVD
City: CHARLESTON
Facility ID: 01561
Permit: N 01561
Owner: SOUTH ATLANTIC CAPITAL CORP
Owner Address: 7410 NORTHSIDE DR STE 102

Map ID
Direction
Distance
Elevation

MAP FINDINGS

Site

Database(s)

EDR ID Number
EPA ID Number

JIFFY LUBE (Continued)

U004017827

Owner City, st, zip: N CHARLESTON SC 29420-4200
Owner Phone: 803-553-9303

Tank ID: 1
Status: **Abandoned**
Capacity: 1000
Product: Waste oil, burnt oil, used oil
Calcage: 10

Name: JIFFY LUBE
Address: 1971 SAM RITTENBERG BLVD
City: CHARLESTON

Tank ID: 2
Status: **Abandoned**
Capacity: 1000
Product: Waste oil, burnt oil, used oil
Calcage: 10

Name: JIFFY LUBE
Address: 1971 SAM RITTENBERG BLVD
City: CHARLESTON

Tank ID: 3
Status: **Abandoned**
Capacity: 1000
Product: Waste oil, burnt oil, used oil
Calcage: 10

Name: JIFFY LUBE
Address: 1971 SAM RITTENBERG BLVD
City: CHARLESTON

Tank ID: 4
Status: **Abandoned**
Capacity: 550
Product: Waste oil, burnt oil, used oil
Calcage: 10

DA470 **HERTZ RENT A CAR**
WNW **3450 RENTAL CAR LN**
1/4-1/2 **CHARLESTON, SC**
0.464 mi.
2448 ft. **Site 3 of 3 in cluster DA**

SC LUST **U004017945**
SC UST **N/A**
SC RCR
SC Financial Assurance
SC GWCI

Actual: **LUST:**
24 ft. Name: HERTZ RENT A CAR
Focus Map: Address: 3450 RENTAL CAR LN
7 City,State,Zip: CHARLESTON, SC 29411-0421
Release Number: 1
Facility ID: 01629
Release Status Number: Not reported
Substance: PETRO
Tank Owner Company Name: HERTZ CORP
Tank Owner Last Name: Not reported
Tank Owner First name: Not reported
NFA Date: 09/02/2003
Tank Owner City: Not reported

Map ID
Direction
Distance
Elevation

MAP FINDINGS

Site

Database(s)

EDR ID Number
EPA ID Number

HERTZ RENT A CAR (Continued)

U004017945

Confirmed Date: Not reported
Release Date: 11/21/1991
EID: Not reported
Local Facility District: Not reported
SCRBCA Class Number: Not reported
Release Fin Type Code: Not reported
Qualified: Not reported
Release Source: Not reported
Local Fac Last Name: Not reported
Local Fac First Name: Not reported
User Name: PADGETJP
Cleanup Initiated Date: 04/03/1992
Prefix: Not reported
Total Score: 3

LUST:

Release Date: 11/21/1991
Cleanup Complete Date: Not reported
Depth to Ground Water: 3
Ground Water Flow Direction: SE
Release Number: 1
Confirmed date: 04/03/1992
RP Name: HERTZ CORP
RP Address: 225 BRAE BLVD
RP City: PARK RIDGE
RP State: NJ
RP Zip: 07656
SCRBCA Class Code: CLASS3BF
Project Manager: PADGETT, JOEL P
Release Fin Type Code: WS

UST:

Name: HERTZ RENT A CAR
Address: 3450 RENTAL CAR LN
City: CHARLESTON
Facility ID: 01629
Permit: R 01629
Owner: HERTZ CORP
Owner Address: 225 BRAE BLVD
Owner City, st, zip: PARK RIDGE NJ 07656
Owner Phone: 201-307-2699

Tank ID: 1
Status: Abandoned
Capacity: 10000
Product: Gasoline
Calcage: 5

Name: HERTZ RENT A CAR
Address: 3450 RENTAL CAR LN
City: CHARLESTON

Tank ID: 2
Status: Abandoned
Capacity: 10000
Product: Gasoline

Map ID
Direction
Distance
Elevation

MAP FINDINGS

Site

Database(s)

EDR ID Number
EPA ID Number

HERTZ RENT A CAR (Continued)

U004017945

Calcage: 5

Name: HERTZ RENT A CAR
Address: 3450 RENTAL CAR LN
City: CHARLESTON

Tank ID: 3
Status: **Abandoned**
Capacity: 500
Product: Waste oil, burnt oil, used oil
Calcage: 5

Name: HERTZ RENT A CAR
Address: 3450 RENTAL CAR LN
City: CHARLESTON

Tank ID: 4
Status: **Abandoned**
Capacity: 500
Product: Motor oil, lube oil, hydraulic oil (new)
Calcage: 5

RCR:

Name: HERTZ RENT A CAR
Address: 3450 RENTAL CAR LN
City,State,Zip: CHARLESTON, SC 29411-0421
Entity Responsibility: Not reported
Region: Not reported
Tax Id: 400-00-00-014
Latitude: 32.87828
Longitude: -80.03513
Tracking Number: 01629
Regulatory Program: Not reported
Reported: 11/21/91
CU-MCL: 08/15/03
Unit Type: Not reported
Unit Number/Letter: Not reported
Area/Acres: Not reported
Affected Media: Not reported
Site/Unit: Not reported
Conditions: Not reported
Associated Response/Corrective Action: Not reported
Associated Chemicals Requiring: Not reported

SC Financial Assurance 3:

Name: HERTZ RENT A CAR
Address: 3450 RENTAL CAR LN
City,State,Zip: CHARLESTON, SC 29411-0421
Owner Name: HERTZ CORP
Owner Address: 225 BRAE BLVD
Owner City: PARK RIDGE
Owner State: NJ
Owner Zip: 07656
Mechanism: Self Insurance 280.95
Date Expired: 4/30/2004
Bill: 0

Map ID
 Direction
 Distance
 Elevation

MAP FINDINGS

Site

Database(s)

EDR ID Number
 EPA ID Number

HERTZ RENT A CAR (Continued)

U004017945

SC GWIC:

Bureau:	BLWM
EAP ID:	Not reported
Solid Waste Permit #:	Not reported
Bureau of Land & Waste Management File #:	Not reported
Permit Number:	01629
WPC Permit:	Not reported
Program:	DUST
Contamination:	PETRO
Petroleum Products:	True
Volatile Organic Compounds:	False
Metals:	False
Nitrates or Potential to Nitrate:	False
Pesticides & Herbicides:	False
Polychlorinated Biphenyls:	False
Base, Neutral, & Acid Extractables:	False
Phenols:	False
Radionuclides Over Max Contaminant Levels:	False
Sources Not In Other Categories:	False
Source:	UST
Underground Storage Tanks:	True
Pits, Ponds, & Lagoons:	False
Spills & Leaks:	False
Landfills:	False
Aboveground Storage Tank:	False
Spray Irrigation:	False
Single-Event Spill:	False
Unpermitted Disposal:	False
Septic Tank/Tile Field:	False
Substances Not In Other Categories:	False
Sources of Contamination Undetermined:	False
Assessment:	No
Monitoring:	No
Remediation:	Yes
Surface Impact:	No
Drinking Water Well Impact:	No
Remarks:	Site ID # 01629. RBCA Classification 3BF3. Monitored Natural Attenuation.

DB471 **ALPHA ASSOCIATES INC**
SSW **4854 OHEAR AVE**
1/4-1/2 **NORTH CHARLESTON, SC**
0.467 mi.
2468 ft. **Site 1 of 5 in cluster DB**

SC LUST **U004291983**
SC UST **N/A**

Actual:	LUST:	
29 ft.	Name:	ALPHA ASSOCIATES INC
Focus Map:	Address:	4854 OHEAR AVE
10	City,State,Zip:	NORTH CHARLESTO, SC 29405
	Release Number:	1
	Facility ID:	17385
	Release Status Number:	1
	Substance:	OTHER
	Tank Owner Company Name:	ALPHA ASSOCIATES INC
	Tank Owner Last Name:	ALPHA ASSOCIATES INC
	Tank Owner First name:	Not reported
	NFA Date:	06/16/2010

Map ID
Direction
Distance
Elevation

MAP FINDINGS

Site

Database(s)

EDR ID Number
EPA ID Number

ALPHA ASSOCIATES INC (Continued)

U004291983

Tank Owner City: NORTH CHARLESTON
Confirmed Date: 03/13/1990
Release Date: 03/01/1990
EID: 1794628
Local Facility District: Charleston EQC Office
SCRBCA Class Number: 3BF
Release Fin Type Code: WO
Qualified: Not reported
Release Source: UST Non-Superb
Local Fac Last Name: ALPHA ASSOCIATES INC
Local Fac First Name: Not reported
User Name: SHRADEAA
Cleanup Initiated Date: 03/13/1990
Prefix: N
Total Score: 1

LUST:

Release Date: 03/01/1990
Cleanup Complete Date: 06/16/2010
Depth to Ground Water: 7.429
Ground Water Flow Direction: E
Release Number: 1
Confirmed date: 03/13/1990
RP Name: R M ENGINEERED PRODUCTS
RP Address: 4854 O'HEAR ST
RP City: N CHARLESTON
RP State: SC
RP Zip: 29406
SCRBCA Class Code: CLASS3BF
Project Manager: SHRADER, ART A
Release Fin Type Code: WO

UST:

Name: ALPHA ASSOCIATES INC
Address: 4854 OHEAR AVE
City: NORTH CHARLESTON
Facility ID: 17385
Permit: N 17385
Owner: ALPHA ASSOCIATES INC
Owner Address: 4854 OHEAR AVE
Owner City, st, zip: NORTH CHARLESTON SC 29406
Owner Phone: 843-746-7745

Tank ID: 1
Status: Abandoned
Capacity: 5000
Product: Hazardous substance
Calcage: 20

Name: ALPHA ASSOCIATES INC
Address: 4854 OHEAR AVE
City: NORTH CHARLESTON

Tank ID: 2
Status: Abandoned
Capacity: 5000

Map ID
Direction
Distance
Elevation

MAP FINDINGS

Site

Database(s)

EDR ID Number
EPA ID Number

ALPHA ASSOCIATES INC (Continued)

U004291983

Product: Naptha, mineral spirits, stoddard solvent
Calclage: 20

Name: ALPHA ASSOCIATES INC
Address: 4854 OHEAR AVE
City: NORTH CHARLESTON

Tank ID: 3
Status: Abandoned
Capacity: 8000
Product: Hazardous substance
Calclage: 20

Name: ALPHA ASSOCIATES INC
Address: 4854 OHEAR AVE
City: NORTH CHARLESTON

Tank ID: 4
Status: Abandoned
Capacity: 8000
Product: Hazardous substance
Calclage: 20

Name: ALPHA ASSOCIATES INC
Address: 4854 OHEAR AVE
City: NORTH CHARLESTON

Tank ID: 5
Status: Abandoned
Capacity: 10000
Product: Hazardous substance
Calclage: 20

Name: ALPHA ASSOCIATES INC
Address: 4854 OHEAR AVE
City: NORTH CHARLESTON

Tank ID: 6
Status: Abandoned
Capacity: 6800
Product: Hazardous substance
Calclage: 20

Name: ALPHA ASSOCIATES INC
Address: 4854 OHEAR AVE
City: NORTH CHARLESTON

Tank ID: 7
Status: Abandoned
Capacity: 8000
Product: Not reported
Calclage: 20

Name: ALPHA ASSOCIATES INC
Address: 4854 OHEAR AVE
City: NORTH CHARLESTON

Map ID
 Direction
 Distance
 Elevation

MAP FINDINGS

Site

Database(s)

EDR ID Number
 EPA ID Number

ALPHA ASSOCIATES INC (Continued)

U004291983

Tank ID: 8
Status: Abandoned
 Capacity: 8000
 Product: Not reported
 Calcage: 20

Name: ALPHA ASSOCIATES INC
 Address: 4854 OHEAR AVE
 City: NORTH CHARLESTON

Tank ID: 9
Status: Abandoned
 Capacity: 16000
 Product: Not reported
 Calcage: 20

DB472 ALPHA ASSOCIATES INC
SSW 4854 OHEAR AVE
 1/4-1/2 NORTH CHARLESTO, SC 29405
 0.467 mi.
 2468 ft. Site 2 of 5 in cluster DB

SC ASBESTOS U003994052
SC GWCI N/A

Actual:
 29 ft.
Focus Map:
 10

ASBESTOS:

Name: GARCO PARK
 Address: 4854 OHEAR AVE
 Address 2: Not reported
 City,State,Zip: NORTH CHARLESTON, SC
 Permit No: Not reported
 Activity: Not reported
 Bus Phone: Not reported
 Co Name: Not reported
 District: Charleston EQC Office
 Permit Type: Removal
 Sub Type: Not reported
 Local Facility: Not reported
 Disposition: Not reported
 Description: Not reported
 Glove: Not reported
 Fri: Not reported
 Other: Not reported

Name: GARCO PARK
 Address: 4854 OHEAR AVE
 Address 2: Not reported
 City,State,Zip: NORTH CHARLESTON, SC 29405
 Permit No: R1503085
 Activity: Active/Operating
 Bus Phone: 843-414-2962
 Co Name: CHEMBION ENVIRONMENTAL LLC
 District: Charleston EQC Office
 Permit Type: AIR-Asbestos Removal
 Sub Type: Small Project
 Local Facility: Not reported
 Disposition: Approved
 Description: Not reported
 Glove: Not reported
 Fri: Not reported
 Other: Not reported

Map ID
Direction
Distance
Elevation

MAP FINDINGS

Site

Database(s)

EDR ID Number
EPA ID Number

ALPHA ASSOCIATES INC (Continued)

U003994052

SC GWIC:

Bureau: BLWM
EAP ID: Not reported
Solid Waste Permit #: Not reported
Bureau of Land & Waste Management File #: Not reported
Permit Number: 17385
WPC Permit: Not reported
Program: DUST
Contamination: OTHER
Petroleum Products: False
Volatile Organic Compounds: False
Metals: False
Nitrates or Potential to Nitrate: False
Pesticides & Herbicides: False
Polychlorinated Biphenyls: False
Base, Neutral, & Acid Extractables: False
Phenols: False
Radionuclides Over Max Contaminant Levels: False
Sources Not In Other Categories: True
Source: UST
Underground Storage Tanks: True
Pits, Ponds, & Lagoons: False
Spills & Leaks: False
Landfills: False
Aboveground Storage Tank: False
Spray Irrigation: False
Single-Event Spill: False
Unpermitted Disposal: False
Septic Tank/Tile Field: False
Substances Not In Other Categories: False
Sources of Contamination Undetermined: False
Assessment: No
Monitoring: Yes
Remediation: No
Surface Impact: No
Drinking Water Well Impact: No
Remarks: Site ID # 17385. RBCA Classification 3BF5. Inactive.

DB473 ALPHA ASSOCIATES
SSW 4854 OHEAR AVENUE
1/4-1/2 NORTH CHARLESTON, SC 29405
0.467 mi.
2468 ft. Site 3 of 5 in cluster DB

RCRA-VSQG 1000207840
SC AUL SCD003348190
SC ALLSITES
ICIS
FINDS
ECHO
SC GWCI

Actual:
29 ft.

Focus Map: 10 RCRA-VSQG:
Date form received by agency: 2005-01-18 00:00:00.0
Facility name: ALPHA ASSOCIATES INC
Facility address: 4854 OHEAR AVE
NORTH CHARLESTON, SC 29406
EPA ID: SCD003348190
Mailing address: OHEAR AVE
N CHARLESTON, SC 29406
Contact: CARL JACKSON
Contact address: 4854 OHEAR AVE
N CHARLESTON, SC 29406

Map ID
Direction
Distance
Elevation

MAP FINDINGS

Site

Database(s)

EDR ID Number
EPA ID Number

ALPHA ASSOCIATES (Continued)

1000207840

Contact country: US
Contact telephone: 843-746-7745
Contact email: Not reported
EPA Region: 04
Land type: Private
Classification: Conditionally Exempt Small Quantity Generator
Description: Handler: generates 100 kg or less of hazardous waste per calendar month, and accumulates 1000 kg or less of hazardous waste at any time; or generates 1 kg or less of acutely hazardous waste per calendar month, and accumulates at any time: 1 kg or less of acutely hazardous waste; or 100 kg or less of any residue or contaminated soil, waste or other debris resulting from the cleanup of a spill, into or on any land or water, of acutely hazardous waste; or generates 100 kg or less of any residue or contaminated soil, waste or other debris resulting from the cleanup of a spill, into or on any land or water, of acutely hazardous waste during any calendar month, and accumulates at any time: 1 kg or less of acutely hazardous waste; or 100 kg or less of any residue or contaminated soil, waste or other debris resulting from the cleanup of a spill, into or on any land or water, of acutely hazardous waste

Owner/Operator Summary:

Owner/operator name: ALPHA ASSOCIATES INC
Owner/operator address: OHAAR AVE
NORTH CHARLESTON, SC 29405
Owner/operator country: US
Owner/operator telephone: 843-746-7745
Owner/operator email: Not reported
Owner/operator fax: Not reported
Owner/operator extension: Not reported
Legal status: Private
Owner/Operator Type: Operator
Owner/Op start date: Not reported
Owner/Op end date: Not reported

Owner/operator name: ALPHA ASSOCIATES INC
Owner/operator address: 4854 OHEAR AVE
N CHARLESTON, SC 29405
Owner/operator country: Not reported
Owner/operator telephone: 843-746-7677
Owner/operator email: Not reported
Owner/operator fax: Not reported
Owner/operator extension: Not reported
Legal status: Private
Owner/Operator Type: Owner
Owner/Op start date: 2001-06-29 00:00:00.
Owner/Op end date: Not reported

Handler Activities Summary:

U.S. importer of hazardous waste: No
Mixed waste (haz. and radioactive): No
Recycler of hazardous waste: No
Transporter of hazardous waste: No
Treater, storer or disposer of HW: No
Underground injection activity: No
On-site burner exemption: No

Map ID
Direction
Distance
Elevation

MAP FINDINGS

Site

Database(s)

EDR ID Number
EPA ID Number

ALPHA ASSOCIATES (Continued)

1000207840

Furnace exemption: No
Used oil fuel burner: No
Used oil processor: No
Used oil refiner: No
Used oil fuel marketer to burner: No
Used oil Specification marketer: No
Used oil transfer facility: No
Used oil transporter: No

Historical Generators:

Date form received by agency:2004-05-04 00:00:00.0

Site name: ALPHA ASSOCIATES INC
Classification: Small Quantity Generator

Date form received by agency:2002-08-09 00:00:00.0

Site name: ALPHA ASSOCIATES INC
Classification: Conditionally Exempt Small Quantity Generator

Date form received by agency:2002-03-01 00:00:00.0

Site name: ALPHA ASSOCIATES INC
Classification: Conditionally Exempt Small Quantity Generator

Date form received by agency:2002-02-04 00:00:00.0

Site name: ALPHA ASSOCIATES INC
Classification: Small Quantity Generator

Date form received by agency:2001-07-27 00:00:00.0

Site name: ALPHA ASSOCIATES INC
Classification: Large Quantity Generator

Date form received by agency:2001-06-12 00:00:00.0

Site name: ALPHA ASSOCIATES INC
Classification: Large Quantity Generator

Date form received by agency:2001-04-24 00:00:00.0

Site name: ALPHA ASSOCIATES INC
Classification: Large Quantity Generator

Date form received by agency:2000-09-18 00:00:00.0

Site name: ALPHA ASSOCIATES INC
Classification: Large Quantity Generator

Date form received by agency:2000-01-03 00:00:00.0

Site name: RM ENGINEERED PRODUCTS INC
Classification: Large Quantity Generator

Date form received by agency:1999-11-30 00:00:00.0

Site name: ALPHA ASSOCIATES INC
Classification: Large Quantity Generator

Date form received by agency:1998-03-01 00:00:00.0

Site name: RM ENGINEERED PRODUCTS INC
Classification: Large Quantity Generator

Date form received by agency:1996-03-01 00:00:00.0

Site name: RM ENGINEERED PRODUCTS, INC.
Classification: Large Quantity Generator

Map ID
Direction
Distance
Elevation

MAP FINDINGS

Site

Database(s)

EDR ID Number
EPA ID Number

ALPHA ASSOCIATES (Continued)

1000207840

Date form received by agency:1994-03-01 00:00:00.0
Site name: RM ENGINEERED PRODUCTS, INC.
Classification: Large Quantity Generator

Date form received by agency:1990-03-01 00:00:00.0
Site name: RM ENGINEERED PRODUCTS, INC.
Classification: Large Quantity Generator

Date form received by agency:1980-01-01 00:00:00.0
Site name: RM ENGINEERED PRODUCTS INC.
Classification: Large Quantity Generator

Hazardous Waste Summary:

- . Waste code: D000
- . Waste name: Not Defined

- . Waste code: D001
- . Waste name: IGNITABLE WASTE

- . Waste code: D002
- . Waste name: CORROSIVE WASTE

- . Waste code: D003
- . Waste name: REACTIVE WASTE

- . Waste code: D004
- . Waste name: ARSENIC

- . Waste code: D005
- . Waste name: BARIUM

- . Waste code: D006
- . Waste name: CADMIUM

- . Waste code: D007
- . Waste name: CHROMIUM

- . Waste code: D008
- . Waste name: LEAD

- . Waste code: D009
- . Waste name: MERCURY

- . Waste code: D010
- . Waste name: SELENIUM

- . Waste code: D011
- . Waste name: SILVER

- . Waste code: D018
- . Waste name: BENZENE

- . Waste code: D021
- . Waste name: CHLOROBENZENE

Map ID
Direction
Distance
Elevation

MAP FINDINGS

Site

Database(s)

EDR ID Number
EPA ID Number

ALPHA ASSOCIATES (Continued)

1000207840

- . Waste code: D022
- . Waste name: CHLOROFORM

- . Waste code: D024
- . Waste name: M-CRESOL

- . Waste code: D027
- . Waste name: 1,4-DICHLOROBENZENE

- . Waste code: D035
- . Waste name: METHYL ETHYL KETONE

- . Waste code: D038
- . Waste name: PYRIDINE

- . Waste code: D039
- . Waste name: TETRACHLOROETHYLENE

- . Waste code: D040
- . Waste name: TRICHLORETHYLENE

- . Waste code: F001
- . Waste name: THE FOLLOWING SPENT HALOGENATED SOLVENTS USED IN DEGREASING: TETRACHLOROETHYLENE, TRICHLORETHYLENE, METHYLENE CHLORIDE, 1,1,1-TRICHLOROETHANE, CARBON TETRACHLORIDE AND CHLORINATED FLUOROCARBONS; ALL SPENT SOLVENT MIXTURES/BLENDS USED IN DEGREASING CONTAINING, BEFORE USE, A TOTAL OF TEN PERCENT OR MORE (BY VOLUME) OF ONE OR MORE OF THE ABOVE HALOGENATED SOLVENTS OR THOSE SOLVENTS LISTED IN F002, F004, AND F005; AND STILL BOTTOMS FROM THE RECOVERY OF THESE SPENT SOLVENTS AND SPENT SOLVENT MIXTURES.

- . Waste code: F002
- . Waste name: THE FOLLOWING SPENT HALOGENATED SOLVENTS: TETRACHLOROETHYLENE, METHYLENE CHLORIDE, TRICHLOROETHYLENE, 1,1,1-TRICHLOROETHANE, CHLOROETHYLENE, 1,1,2-TRICHLORO-1,2,2-TRIFLUOROETHANE, ORTHO-DICHLOROBENZENE, TRICHLOROFLUOROMETHANE, AND 1,1,2-TRICHLOROETHANE; ALL SPENT SOLVENT MIXTURES/BLENDS CONTAINING, BEFORE USE, A TOTAL OF TEN PERCENT OR MORE (BY VOLUME) OF ONE OR MORE OF THE ABOVE HALOGENATED SOLVENTS OR THOSE SOLVENTS LISTED IN F001, F004, AND F005; AND STILL BOTTOMS FROM THE RECOVERY OF THESE SPENT SOLVENTS AND SPENT SOLVENT MIXTURES.

- . Waste code: F003
- . Waste name: THE FOLLOWING SPENT NONHALOGENATED SOLVENTS: XYLENE, ACETONE, ETHYL ACETATE, ETHYL BENZENE, ETHYL ETHER, METHYL ISOBUTYL KETONE, N-BUTYL ALCOHOL, CYCLOHEXANONE, AND METHANOL; ALL SPENT SOLVENT MIXTURES/BLENDS CONTAINING, BEFORE USE, ONLY THE ABOVE SPENT NONHALOGENATED SOLVENTS; AND ALL SPENT SOLVENT MIXTURES/BLENDS CONTAINING, BEFORE USE, ONE OR MORE OF THE ABOVE NONHALOGENATED SOLVENTS, AND A TOTAL OF TEN PERCENT OR MORE (BY VOLUME) OF ONE OR MORE OF THOSE SOLVENTS LISTED IN F001, F002, F004, AND F005; AND STILL BOTTOMS FROM THE RECOVERY OF THESE SPENT SOLVENTS AND SPENT SOLVENT MIXTURES.

- . Waste code: F004
- . Waste name: THE FOLLOWING SPENT NONHALOGENATED SOLVENTS: CRESOLS, CRESYLIC ACID, AND NITROBENZENE; AND THE STILL BOTTOMS FROM THE RECOVERY OF THESE

Map ID
Direction
Distance
Elevation

MAP FINDINGS

Site

Database(s)

EDR ID Number
EPA ID Number

ALPHA ASSOCIATES (Continued)

1000207840

SOLVENTS; ALL SPENT SOLVENT MIXTURES/BLENDS CONTAINING, BEFORE USE, A TOTAL OF TEN PERCENT OR MORE (BY VOLUME) OF ONE OR MORE OF THE ABOVE NONHALOGENATED SOLVENTS OR THOSE SOLVENTS LISTED IN F001, F002, AND F005; AND STILL BOTTOMS FROM THE RECOVERY OF THESE SPENT SOLVENTS AND SPENT SOLVENT MIXTURES.

- . Waste code: F005
- . Waste name: THE FOLLOWING SPENT NONHALOGENATED SOLVENTS: TOLUENE, METHYL ETHYL KETONE, CARBON DISULFIDE, ISOBUTANOL, PYRIDINE, BENZENE, 2-ETHOXYETHANOL, AND 2-NITROPROPANE; ALL SPENT SOLVENT MIXTURES/BLENDS CONTAINING, BEFORE USE, A TOTAL OF TEN PERCENT OR MORE (BY VOLUME) OF ONE OR MORE OF THE ABOVE NONHALOGENATED SOLVENTS OR THOSE SOLVENTS LISTED IN F001, F002, OR F004; AND STILL BOTTOMS FROM THE RECOVERY OF THESE SPENT SOLVENTS AND SPENT SOLVENT MIXTURES.

- . Waste code: F006
- . Waste name: WASTEWATER TREATMENT SLUDGES FROM ELECTROPLATING OPERATIONS, EXCEPT FROM THE FOLLOWING PROCESSES: (1) SULFURIC ACID ANODIZING OF ALUMINUM; (2) TIN PLATING ON CARBON STEEL; (3) ZINC PLATING (SEGREGATED BASIS) ON CARBON STEEL; (4) ALUMINUM OR ZINC-ALUMINUM PLATING ON CARBON STEEL; (5) CLEANING/STRIPPING ASSOCIATED WITH TIN, ZINC, AND ALUMINUM PLATING ON CARBON STEEL; AND (6) CHEMICAL ETCHING AND MILLING OF ALUMINUM.

- . Waste code: F010
- . Waste name: QUENCHING BATH RESIDUES FROM OIL BATHS FROM METAL HEAT TREATING OPERATIONS IN WHICH CYANIDES ARE USED IN THE PROCESS.

- . Waste code: K014
- . Waste name: BOTTOMS FROM THE ACETONITRILE PURIFICATION COLUMN IN THE PRODUCTION OF ACRYLONITRILE.

- . Waste code: K106
- . Waste name: WASTEWATER TREATMENT SLUDGE FROM THE MERCURY CELL PROCESS IN CHLORINE PRODUCTION.

- . Waste code: P050
- . Waste name: 6,9-METHANO-2,4,3-BENZODIOXATHIEPIN,6,7,8,9,10,10-HEXACHLORO-1,5,5A,6,9,9A-HEXAHYDRO-,3-OXIDE (OR) ENDOSULFAN

- . Waste code: P066
- . Waste name: ETHANIMIDOTHIOIC ACID, N-[[[(METHYLAMINO)CARBONYL]OXY]-, METHYL ESTER (OR) METHOMYL

- . Waste code: P120
- . Waste name: VANADIUM OXIDE V2O5 (OR) VANADIUM PENTOXIDE

- . Waste code: U002
- . Waste name: 2-PROPANONE (I) (OR) ACETONE (I)

- . Waste code: U003
- . Waste name: ACETONITRILE (I,T)

- . Waste code: U007
- . Waste name: 2-PROPENAMIDE (OR) ACRYLAMIDE

- . Waste code: U012

Map ID
Direction
Distance
Elevation

MAP FINDINGS

Site

Database(s)

EDR ID Number
EPA ID Number

ALPHA ASSOCIATES (Continued)

1000207840

. Waste name: ANILINE (I,T) (OR) BENZENAMINE (I,T)
. Waste code: U013
. Waste name: Not Defined
. Waste code: U019
. Waste name: BENZENE (I,T)
. Waste code: U021
. Waste name: [1,1'-BIPHENYL]-4,4'-DIAMINE (OR) BENZIDINE
. Waste code: U031
. Waste name: 1-BUTANOL (I) (OR) N-BUTYL ALCOHOL (I)
. Waste code: U041
. Waste name: EPICHLOROHYDRIN (OR) OXIRANE, (CHLOROMETHYL)-
. Waste code: U044
. Waste name: CHLOROFORM (OR) METHANE, TRICHLORO-
. Waste code: U057
. Waste name: CYCLOHEXANONE (I)
. Waste code: U069
. Waste name: 1,2-BENZENEDICARBOXYLIC ACID, DIBUTYL ESTER (OR) DIBUTYL PHTHALATE
. Waste code: U075
. Waste name: DICHLORODIFLUOROMETHANE (OR) METHANE, DICHLORODIFLUORO-
. Waste code: U080
. Waste name: METHANE, DICHLORO- (OR) METHYLENE CHLORIDE
. Waste code: U107
. Waste name: 1,2-BENZENEDICARBOXYLIC ACID, DIOCTYL ESTER (OR) DI-N-OCTYL PHTHALATE
. Waste code: U122
. Waste name: FORMALDEHYDE
. Waste code: U123
. Waste name: FORMIC ACID (C,T)
. Waste code: U134
. Waste name: HYDROFLUORIC ACID (C,T) (OR) HYDROGEN FLUORIDE (C,T)
. Waste code: U147
. Waste name: 2,5-FURANDIONE (OR) MALEIC ANHYDRIDE
. Waste code: U151
. Waste name: MERCURY
. Waste code: U154
. Waste name: METHANOL (I) (OR) METHYL ALCOHOL (I)
. Waste code: U159
. Waste name: 2-BUTANONE (I,T) (OR) METHYL ETHYL KETONE (MEK) (I,T)
. Waste code: U161

Map ID
Direction
Distance
Elevation

MAP FINDINGS

Site

Database(s)

EDR ID Number
EPA ID Number

ALPHA ASSOCIATES (Continued)

1000207840

- . Waste name: 4-METHYL-2-PENTANONE (I) (OR) METHYL ISOBUTYL KETONE (I) (OR) PENTANOL, 4-METHYL-
- . Waste code: U165
- . Waste name: NAPHTHALENE
- . Waste code: U186
- . Waste name: 1,3-PENTADIENE (I) (OR) 1-METHYLBUTADIENE (I)
- . Waste code: U188
- . Waste name: PHENOL
- . Waste code: U190
- . Waste name: 1,3-ISOBENZOFURANDIONE (OR) PHTHALIC ANHYDRIDE
- . Waste code: U210
- . Waste name: ETHENE, TETRACHLORO- (OR) TETRACHLOROETHYLENE
- . Waste code: U219
- . Waste name: THIOUREA
- . Waste code: U220
- . Waste name: BENZENE, METHYL- (OR) TOLUENE
- . Waste code: U226
- . Waste name: ETHANE, 1,1,1-TRICHLORO- (OR) METHYL CHLOROFORM
- . Waste code: U228
- . Waste name: ETHENE, TRICHLORO- (OR) TRICHLOROETHYLENE
- . Waste code: U239
- . Waste name: BENZENE, DIMETHYL- (I,T) (OR) XYLENE (I)
- . Waste code: U244
- . Waste name: THIOPEROXYDICARBONIC DIAMIDE [(H2N)C(S)]2S2, TETRAMETHYL- (OR) THIRAM

Facility Has Received Notices of Violations:

- Regulation violated: Not reported
- Area of violation: Generators - General
- Date violation determined: 1986-05-27 00:00:00.0
- Date achieved compliance: 1986-11-07 00:00:00.0
- Violation lead agency: State
- Enforcement action: NON-FINANCIAL RECORD REVIEW
- Enforcement action date: 1986-10-27 00:00:00.0
- Enf. disposition status: Not reported
- Enf. disp. status date: Not reported
- Enforcement lead agency: State
- Proposed penalty amount: Not reported
- Final penalty amount: Not reported
- Paid penalty amount: Not reported

Evaluation Action Summary:

- Evaluation date: 1986-05-27 00:00:00.0
- Evaluation: FINAL 3008(A) COMPLIANCE ORDER
- Area of violation: Generators - General
- Date achieved compliance: 1986-11-07 00:00:00.0

Map ID
Direction
Distance
Elevation

MAP FINDINGS

Site

Database(s)

EDR ID Number
EPA ID Number

ALPHA ASSOCIATES (Continued)

1000207840

Evaluation lead agency: State
Name: RM ENGINEERED PRODUCTS INC
Address: 4854 O'HEAR AVE
Address 2: Not reported
City,State,Zip: CHARLESTON, SC 29405

CHARLESTON, SC 29405:

Owner: ADAMS OUTDOOR ADVETISING LIMITED PARTNERSHIP
Latitude / Longitude: 32.88561 / -79.97556
Project Status: ACTIVE
Execute Date: 02/11/2002
Restriction File Date: 03/08/2011
Cleanup Contract Complete Date: 08/21/2008
Project Complete Date: 08/21/2008
File Number: 50864
Land Use Restriction: NO RES, NO GW
Contamination on Site: Petroleum, Volatile Organic Compounds, Metals, Base Neutral Acid Extractables, Other
Brownfield Type: Hazardous Substances
Fund 128(A) Utilized: No
Respond Action Planned: Yes
Acreage: 25

ALLSITES:

Name: RM ENGINEERED PRODUCTS INC
Address: 4854 O'HEAR AVE
City,State,Zip: CHARLESTON, SC 29405
Brownfield: No
Brownfield Type: Hazardous Substances
Funds Used: No
Resp Action: Yes
Permit Number: SCD003348190
Program: SF
Owner: ADAMS OUTDOOR ADVETISING LIMITED PARTNERSHIP
Project Status Code: ACTIVE
Execute Date: 02/11/2002
Restrictions Filed Date: 3/8/2011
Cleanup Contract Complete Date: 08/21/2008
Project Complete Date: 8/21/2008
File Number: 50864
Land Use Restriction: NO RES, NO GW
Contamination On Site: Petroleum, Volatile Organic Compounds, Metals, Base Neutral Acid Extractables, Other
Acreage: 25
Soil Contamination Desc: Soil Contamination
Soil COCS: PCE (176,000 ug/kg), asbestos
SW Sed Contamination Desc: Not reported
SW COCS: Not reported
GW Contamination Desc: G/W Contamination
GW COCS: PCE (5820 ug/l), cis,-1,2-DCE (16,700 ug/l), TCE (10,600 ug/l)
Air Contamination Desc: Not reported
Air COCS: Not reported
Lat: 32.88561
Long: -79.97556

ICIS:

Enforcement Action ID: SC000A0560001600062
FRS ID: 110000353359
Action Name: ALPHA ASSOCIATES 450190001600062

Map ID
Direction
Distance
Elevation

MAP FINDINGS

Site

Database(s)

EDR ID Number
EPA ID Number

ALPHA ASSOCIATES (Continued)

1000207840

Facility Name: ALPHA ASSOCIATES
Facility Address: 4854 OHEAR AVE
NORTH CHARLESTON, SC 29405

Enforcement Action Type: Administrative Order
Facility County: CHARLESTON
Program System Acronym: AIR
Enforcement Action Forum Desc: Administrative - Formal
EA Type Code: SCAAAO
Facility SIC Code: 3069
Federal Facility ID: Not reported
Latitude in Decimal Degrees: 32.88325
Longitude in Decimal Degrees: -79.97565
Permit Type Desc: Not reported
Program System Acronym: SC00005600016
Facility NAICS Code: 313320
Tribal Land Code: Not reported

Enforcement Action ID: SC000A0560001600059
FRS ID: 110000353359
Action Name: ALPHA ASSOCIATES 450190001600059
Facility Name: ALPHA ASSOCIATES
Facility Address: 4854 OHEAR AVE
NORTH CHARLESTON, SC 29405

Enforcement Action Type: Notice of Violation
Facility County: CHARLESTON
Program System Acronym: AIR
Enforcement Action Forum Desc: Administrative - Informal
EA Type Code: NOV
Facility SIC Code: 3069
Federal Facility ID: Not reported
Latitude in Decimal Degrees: 32.88325
Longitude in Decimal Degrees: -79.97565
Permit Type Desc: Not reported
Program System Acronym: SC00005600016
Facility NAICS Code: 313320
Tribal Land Code: Not reported

Enforcement Action ID: 04-1990-0121
FRS ID: 110000353359
Action Name: R.M. ENGINEERED PRODUCTS, INC.
Facility Name: ALPHA ASSOCIATES INCORPORATED
Facility Address: 4854 OHEAR AVENUE
NORTH CHARLESTON, SC 294054972

Enforcement Action Type: EPCRA 325 Action For Penalty
Facility County: CHARLESTON
Program System Acronym: ICIS
Enforcement Action Forum Desc: Administrative - Formal
EA Type Code: 325
Facility SIC Code: Not reported
Federal Facility ID: Not reported
Latitude in Decimal Degrees: 32.882566
Longitude in Decimal Degrees: -79.975678
Permit Type Desc: Not reported
Program System Acronym: 21783
Facility NAICS Code: Not reported
Tribal Land Code: Not reported

Map ID
Direction
Distance
Elevation

MAP FINDINGS

Site

Database(s)

EDR ID Number
EPA ID Number

ALPHA ASSOCIATES (Continued)

1000207840

Facility Name: ALPHA ASSOCIATES INC
Address: 4854 OHEAR AVENUE
Tribal Indicator: N
Fed Facility: No
NAIC Code: Not reported
SIC Code: Not reported

Facility Name: ALPHA ASSOCIATES INC
Address: 4854 OHEAR AVENUE
Tribal Indicator: N
Fed Facility: No
NAIC Code: Not reported
SIC Code: Not reported

Facility Name: ALPHA ASSOCIATES INC
Address: 4854 OHEAR AVENUE
Tribal Indicator: N
Fed Facility: No
NAIC Code: Not reported
SIC Code: Not reported

Facility Name: ALPHA ASSOCIATES INC
Address: 4854 OHEAR AVENUE
Tribal Indicator: N
Fed Facility: No
NAIC Code: Not reported
SIC Code: Not reported

Facility Name: ALPHA ASSOCIATES INC
Address: 4854 OHEAR AVENUE
Tribal Indicator: N
Fed Facility: No
NAIC Code: Not reported
SIC Code: Not reported

Facility Name: ALPHA ASSOCIATES INC
Address: 4854 OHEAR AVENUE
Tribal Indicator: N
Fed Facility: No
NAIC Code: Not reported
SIC Code: Not reported

Facility Name: ALPHA ASSOCIATES INC
Address: 4854 OHEAR AVENUE
Tribal Indicator: N
Fed Facility: No
NAIC Code: Not reported
SIC Code: Not reported

FINDS:

Registry ID: 110000353359
Facility URL: http://ofmpub.epa.gov/enviro/fii_query_detail.disp_program_facility?p_registry_id=110000353359

Environmental Interest/Information System:

SC-EFIS (South Carolina - Environmental Facility Information System)
integrates information on environmental facilities, permits,

Map ID
Direction
Distance
Elevation

MAP FINDINGS

Site

Database(s)

EDR ID Number
EPA ID Number

ALPHA ASSOCIATES (Continued)

1000207840

violations, enforcement actions, and compliance activities needed to support regulatory requirements and target environmental quality improvements for the water, air, solid waste, and hazardous waste program areas. The EFIS was developed by the state of South Carolina and Maine joined their system in 2004.

NCDB (National Compliance Data Base) supports implementation of the Federal Insecticide, Fungicide, and Rodenticide Act (FIFRA) and the Toxic Substances Control Act (TSCA). The system tracks inspections in regions and states with cooperative agreements, enforcement actions, and settlements.

AFS (Aerometric Information Retrieval System (AIRS) Facility Subsystem) replaces the former Compliance Data System (CDS), the National Emission Data System (NEDS), and the Storage and Retrieval of Aerometric Data (SAROAD). AIRS is the national repository for information concerning airborne pollution in the United States. AFS is used to track emissions and compliance data from industrial plants. AFS data are utilized by states to prepare State Implementation Plans to comply with regulatory programs and by EPA as an input for the estimation of total national emissions. AFS is undergoing a major redesign to support facility operating permits required under Title V of the Clean Air Act.

US EPA TRIS (Toxics Release Inventory System) contains information from facilities on the amounts of over 300 listed toxic chemicals that these facilities release directly to air, water, land, or that are transported off-site.

RCRAInfo is a national information system that supports the Resource Conservation and Recovery Act (RCRA) program through the tracking of events and activities related to facilities that generate, transport, and treat, store, or dispose of hazardous waste. RCRAInfo allows RCRA program staff to track the notification, permit, compliance, and corrective action activities required under RCRA.

US National Pollutant Discharge Elimination System (NPDES) module of the Compliance Information System (ICIS) tracks surface water permits issued under the Clean Water Act. Under NPDES, all facilities that discharge pollutants from any point source into waters of the United States are required to obtain a permit. The permit will likely contain limits on what can be discharged, impose monitoring and reporting requirements, and include other provisions to ensure that the discharge does not adversely affect water quality.

HAZARDOUS WASTE BIENNIAL REPORTER
AIR MINOR

ICIS (Integrated Compliance Information System) is the Integrated Compliance Information System and provides a database that, when complete, will contain integrated Enforcement and Compliance information across most of EPA's programs. The vision for ICIS is to replace EPA's independent databases that contain Enforcement data with a single repository for that information. Currently, ICIS contains all Federal Administrative and Judicial enforcement actions. This information is maintained in ICIS by EPA in the Regional offices and it Headquarters. A future release of ICIS will replace the Permit Compliance System (PCS) which supports the NPDES and will integrate that information with Federal actions already in the system. ICIS also has the capability to track other activities occurring in the Region that support Compliance and Enforcement programs. These include; Incident Tracking, Compliance Assistance, and Compliance Monitoring.

Map ID
Direction
Distance
Elevation

MAP FINDINGS

Site

Database(s)

EDR ID Number
EPA ID Number

ALPHA ASSOCIATES (Continued)

1000207840

[Click this hyperlink](#) while viewing on your computer to access additional FINDS: detail in the EDR Site Report.

ECHO:

Envid: 1000207840
Registry ID: 110000353359
DFR URL: <http://echo.epa.gov/detailed-facility-report?fid=110000353359>

SC GWIC:

Bureau: BLWM
EAP ID: SCD003348190
Solid Waste Permit #: Not reported
Bureau of Land & Waste Management File #: 50864
Permit Number: Not reported
WPC Permit: Not reported
Program: SUPERFUND
Contamination: VOC
Petroleum Products: False
Volatile Organic Compounds: True
Metals: False
Nitrates or Potential to Nitrate: False
Pesticides & Herbicides: False
Polychlorinated Biphenyls: False
Base, Neutral, & Acid Extractables: False
Phenols: False
Radionuclides Over Max Contaminant Levels: False
Sources Not In Other Categories: False
Source: S/L
Underground Storage Tanks: False
Pits, Ponds, & Lagoons: False
Spills & Leaks: True
Landfills: False
Aboveground Storage Tank: False
Spray Irrigation: False
Single-Event Spill: False
Unpermitted Disposal: False
Septic Tank/Tile Field: False
Substances Not In Other Categories: False
Sources of Contamination Undetermined: False
Assessment: YES
Monitoring: YES
Remediation: NO
Surface Impact: NO
Drinking Water Well Impact: NO
Remarks: BLWM File # 50864. In assessment and monitoring phases.

DB474 RM ENGINEERED PRODUCTS INC
SSW 4854 O'HEAR AVE
1/4-1/2 CHARLESTON, SC 29405
0.467 mi.
2468 ft. Site 4 of 5 in cluster DB

SC SHWS S118868580
N/A

Actual: SHWS:
29 ft. Name: RM ENGINEERED PRODUCTS INC
Focus Map: Address: 4854 O'HEAR AVE
10 City,State,Zip: CHARLESTON, SC 29405
EPA ID: SCD003348190

Map ID
Direction
Distance
Elevation

MAP FINDINGS

Site

Database(s)

EDR ID Number
EPA ID Number

DB475 RM ENGINEERED PRODUCTS INC.
SSW 4854 O'HEAR AVE
1/4-1/2 CHARLESTON, SC 29405
0.467 mi.
2468 ft. Site 5 of 5 in cluster DB

SC VCP S105528208
SC BROWNFIELDS N/A

Actual:
29 ft.

VCP:

Focus Map:
10

Name: RM ENGINEERED PRODUCTS INC.
Address: 4854 O'HEAR AVE
City,State,Zip: CHARLESTON, SC 29405
Person Company: WINHALLE LLC
Prim Address 1: 5264-B INTERNATIONAL BLVD STE 220
Prim Address 2: Not reported
Prim City: NORTH CHARLESTON
Prim State: SC
Prim Zip: 29418
Type Brownfield: Hazardous Substances
Contact: Not reported
Status code: ACTIVE
File Number: 50864
Exec Date: 17-Aug-16
Contract Mailed Date: 21-May-16
Date Terminated: Not reported
Contract #: 16-6393-NRP
Contract Type: NRP
Contract Manager: GORMAN ANGELA K
Acreage: 5.93
COC Issued Date: Not reported
RC Executed Date: Not reported
I C Received: 7-Mar-16
Workplan Due: Not reported
Workplan Receive: Not reported
Workplan Reviewed: Not reported
Workplan Approved: Not reported
Report Receive: Not reported
Report Reviewed: Not reported
Report Approved: Not reported
Cap Approved: Not reported

Name: RM ENGINEERED PRODUCTS INC.
Address: 4854 O'HEAR AVE
City,State,Zip: CHARLESTON, SC 29405
Person Company: BEACH LAKE PROPERTIES LLC
Prim Address 1: 211 KING ST STE 300
Prim Address 2: Not reported
Prim City: CHARLESTON
Prim State: SC
Prim Zip: 29401
Type Brownfield: Hazardous Substances
Contact: Not reported
Status code: ACTIVE
File Number: 50864
Exec Date: 17-Aug-16
Contract Mailed Date: Not reported
Date Terminated: Not reported
Contract #: 16-6393-NRP
Contract Type: NRP
Contract Manager: GORMAN ANGELA K
Acreage: Not reported

Map ID
Direction
Distance
Elevation

MAP FINDINGS

Site

Database(s)

EDR ID Number
EPA ID Number

RM ENGINEERED PRODUCTS INC. (Continued)

S105528208

COC Issued Date: Not reported
RC Executed Date: Not reported
I C Received: Not reported
Workplan Due: Not reported
Workplan Receive: Not reported
Workplan Reviewed: Not reported
Workplan Approved: Not reported
Report Receive: Not reported
Report Reviewed: Not reported
Report Approved: Not reported
Cap Approved: Not reported

Name: RM ENGINEERED PRODUCTS INC.
Address: 4854 O'HEAR AVE
City,State,Zip: CHARLESTON, SC 29405
Person Company: GARCO MILL FOUR LLC
Prim Address 1: 1310 SEABOARD INDUSTRIAL BLVD STE 300
Prim Address 2: Not reported
Prim City: ATLANTA
Prim State: GA
Prim Zip: 30318
Type Brownfield: Hazardous Substances
Contact: Not reported
Status code: ACTIVE
File Number: 50864
Exec Date: Not reported
Contract Mailed Date: Not reported
Date Terminated: Not reported
Contract #: 16-6393-NRP
Contract Type: NRP
Contract Manager: GORMAN ANGELA K
Acreage: Not reported
COC Issued Date: Not reported
RC Executed Date: Not reported
I C Received: Not reported
Workplan Due: Not reported
Workplan Receive: Not reported
Workplan Reviewed: Not reported
Workplan Approved: Not reported
Report Receive: Not reported
Report Reviewed: Not reported
Report Approved: Not reported
Cap Approved: Not reported

Name: RM ENGINEERED PRODUCTS INC.
Address: 4854 O'HEAR AVE
City,State,Zip: CHARLESTON, SC 29405
Person Company: BEACH MANUFACTURING LLC
Prim Address 1: 211 KING ST STE 300
Prim Address 2: Not reported
Prim City: CHARLESTON
Prim State: SC
Prim Zip: 29401-3190
Type Brownfield: Hazardous Substances
Contact: Mr. Kent Johnson
Status code: ACTIVE
File Number: 50864

Map ID
Direction
Distance
Elevation

MAP FINDINGS

Site

Database(s)

EDR ID Number
EPA ID Number

RM ENGINEERED PRODUCTS INC. (Continued)

S105528208

Exec Date: 11-Feb-02
Contract Mailed Date: Not reported
Date Terminated: Not reported
Contract #: 01-5451-NRP
Contract Type: NRP
Contract Manager: GORMAN ANGELA K
Acreage: 24.7
COC Issued Date: Not reported
RC Executed Date: 11-Feb-11
I C Received: Not reported
Workplan Due: 11-Feb-02
Workplan Receive: Not reported
Workplan Reviewed: Not reported
Workplan Approved: Not reported
Report Receive: 15-Feb-06
Report Reviewed: 22-May-06
Report Approved: Not reported
Cap Approved: Not reported

Name: RM ENGINEERED PRODUCTS INC.
Address: 4854 O'HEAR AVE
City,State,Zip: CHARLESTON, SC 29405
Person Company: GARCO MILL PARTNERS LLC
Prim Address 1: 701 E BAY ST NO 310
Prim Address 2: Not reported
Prim City: CHARLESTON
Prim State: SC
Prim Zip: 29403

Type Brownfield: Hazardous Substances
Contact: Mr. Kent Johnson
Status code: ACTIVE
File Number: 50864
Exec Date: 11-Feb-02
Contract Mailed Date: Not reported
Date Terminated: Not reported
Contract #: 01-5451-NRP
Contract Type: NRP
Contract Manager: GORMAN ANGELA K
Acreage: Not reported
COC Issued Date: Not reported
RC Executed Date: Not reported
I C Received: Not reported
Workplan Due: Not reported
Workplan Receive: Not reported
Workplan Reviewed: Not reported
Workplan Approved: Not reported
Report Receive: Not reported
Report Reviewed: Not reported
Report Approved: Not reported
Cap Approved: Not reported

Name: RM ENGINEERED PRODUCTS INC.
Address: 4854 O'HEAR AVE
City,State,Zip: CHARLESTON, SC 29405
Person Company: GARCO MILL PARTNERS LLC
Prim Address 1: 701 E BAY ST NO 310
Prim Address 2: Not reported

Map ID
Direction
Distance
Elevation

MAP FINDINGS

Site

Database(s)

EDR ID Number
EPA ID Number

RM ENGINEERED PRODUCTS INC. (Continued)

S105528208

Prim City: CHARLESTON
Prim State: SC
Prim Zip: 29403
Type Brownfield: Hazardous Substances
Contact: Mr. Kent Johnson
Status code: ACTIVE
File Number: 50864
Exec Date: 11-Feb-02
Contract Mailed Date: Not reported
Date Terminated: Not reported
Contract #: 01-5451-NRP
Contract Type: NRP
Contract Manager: GORMAN ANGELA K
Acreage: Not reported
COC Issued Date: Not reported
RC Executed Date: Not reported
I C Received: Not reported
Workplan Due: Not reported
Workplan Receive: Not reported
Workplan Reviewed: Not reported
Workplan Approved: Not reported
Report Receive: Not reported
Report Reviewed: Not reported
Report Approved: Not reported
Cap Approved: Not reported

Name: RM ENGINEERED PRODUCTS INC.
Address: 4854 O'HEAR AVE
City,State,Zip: CHARLESTON, SC 29405
Person Company: BEACH COMPANY
Prim Address 1: 211 KING ST STE 300
Prim Address 2: Not reported
Prim City: CHARLESTON
Prim State: SC
Prim Zip: 29401-3190
Type Brownfield: Hazardous Substances
Contact: Mr. Kent Johnson
Status code: ACTIVE
File Number: 50864
Exec Date: Not reported
Contract Mailed Date: Not reported
Date Terminated: Not reported
Contract #: 01-5451-NRP
Contract Type: NRP
Contract Manager: GORMAN ANGELA K
Acreage: Not reported
COC Issued Date: Not reported
RC Executed Date: 11-Feb-11
I C Received: Not reported
Workplan Due: Not reported
Workplan Receive: Not reported
Workplan Reviewed: Not reported
Workplan Approved: Not reported
Report Receive: Not reported
Report Reviewed: Not reported
Report Approved: Not reported
Cap Approved: Not reported

Map ID
Direction
Distance
Elevation

MAP FINDINGS

Site

Database(s)

EDR ID Number
EPA ID Number

RM ENGINEERED PRODUCTS INC. (Continued)

S105528208

Name: RM ENGINEERED PRODUCTS INC.
Address: 4854 O'HEAR AVE
City,State,Zip: CHARLESTON, SC 29405
Person Company: NORTH CHARLESTON CITY OF
Prim Address 1: PO BOX 190016
Prim Address 2: Not reported
Prim City: NORTH CHARLESTON
Prim State: SC
Prim Zip: 29419-9016
Type Brownfield: Hazardous Substances
Contact: Mr. Kent Johnson
Status code: ACTIVE
File Number: 50864
Exec Date: 11-Feb-02
Contract Mailed Date: Not reported
Date Terminated: Not reported
Contract #: 01-5451-NRP
Contract Type: NRP
Contract Manager: GORMAN ANGELA K
Acreage: Not reported
COC Issued Date: Not reported
RC Executed Date: Not reported
I C Received: Not reported
Workplan Due: Not reported
Workplan Receive: Not reported
Workplan Reviewed: Not reported
Workplan Approved: Not reported
Report Receive: Not reported
Report Reviewed: Not reported
Report Approved: Not reported
Cap Approved: Not reported

Name: RM ENGINEERED PRODUCTS INC.
Address: 4854 O'HEAR AVE
City,State,Zip: CHARLESTON, SC 29405
Person Company: ADAMS OUTDOOR ADVETISING LIMITED PARTNERSHIP
Prim Address 1: 9509 HAMBURG RD
Prim Address 2: Not reported
Prim City: LADSON
Prim State: SC
Prim Zip: 29456
Type Brownfield: Hazardous Substances
Contact: RANDY A. HUGGINS
Status code: ACTIVE
File Number: 50864
Exec Date: 11-Feb-02
Contract Mailed Date: Not reported
Date Terminated: Not reported
Contract #: 01-5451-NRP-P1
Contract Type: NRP
Contract Manager: GORMAN ANGELA K
Acreage: 24.7
COC Issued Date: 21-Aug-08
RC Executed Date: 9-Jul-08
I C Received: Not reported
Workplan Due: Not reported
Workplan Receive: Not reported

Map ID
Direction
Distance
Elevation

MAP FINDINGS

Site

Database(s)

EDR ID Number
EPA ID Number

RM ENGINEERED PRODUCTS INC. (Continued)

S105528208

Workplan Reviewed: Not reported
Workplan Approved: Not reported
Report Receive: 17-Apr-08
Report Reviewed: 1-Jul-08
Report Approved: Not reported
Cap Approved: Not reported

Name: RM ENGINEERED PRODUCTS INC.
Address: 4854 O'HEAR AVE
City,State,Zip: CHARLESTON, SC 29405
Person Company: GARCO MILL WEST LLC
Prim Address 1: 701 E BAY ST STE 310
Prim Address 2: Not reported
Prim City: CHARLESTON
Prim State: SC
Prim Zip: 29403
Type Brownfield: Hazardous Substances
Contact: WILLIAM COGSWELL
Status code: ACTIVE
File Number: 50864
Exec Date: Not reported
Contract Mailed Date: Not reported
Date Terminated: Not reported
Contract #: 01-5451-NRP-P2
Contract Type: NRP
Contract Manager: GORMAN ANGELA K
Acreage: Not reported
COC Issued Date: Not reported
RC Executed Date: Not reported
I C Received: Not reported
Workplan Due: Not reported
Workplan Receive: Not reported
Workplan Reviewed: Not reported
Workplan Approved: Not reported
Report Receive: Not reported
Report Reviewed: Not reported
Report Approved: Not reported
Cap Approved: Not reported

Name: RM ENGINEERED PRODUCTS INC.
Address: 4854 O'HEAR AVE
City,State,Zip: CHARLESTON, SC 29405
Person Company: GARCO MILL PARTNERS LLC
Prim Address 1: 701 E BAY ST NO 310
Prim Address 2: Not reported
Prim City: CHARLESTON
Prim State: SC
Prim Zip: 29403
Type Brownfield: Hazardous Substances
Contact: WILLIAM COGSWELL
Status code: ACTIVE
File Number: 50864
Exec Date: 11-Feb-02
Contract Mailed Date: Not reported
Date Terminated: Not reported
Contract #: 01-5451-NRP-P2
Contract Type: NRP

Map ID
Direction
Distance
Elevation

MAP FINDINGS

Site

Database(s)

EDR ID Number
EPA ID Number

RM ENGINEERED PRODUCTS INC. (Continued)

S105528208

Contract Manager: GORMAN ANGELA K
Acreage: Not reported
COC Issued Date: Not reported
RC Executed Date: Not reported
I C Received: Not reported
Workplan Due: Not reported
Workplan Receive: Not reported
Workplan Reviewed: Not reported
Workplan Approved: Not reported
Report Receive: Not reported
Report Reviewed: Not reported
Report Approved: Not reported
Cap Approved: Not reported

Name: RM ENGINEERED PRODUCTS INC.
Address: 4854 O'HEAR AVE
City,State,Zip: CHARLESTON, SC 29405
Person Company: GARCO MILL PARTNERS LLC
Prim Address 1: 701 E BAY ST NO 310
Prim Address 2: Not reported
Prim City: CHARLESTON
Prim State: SC
Prim Zip: 29403
Type Brownfield: Hazardous Substances
Contact: WILLIAM COGSWELL
Status code: ACTIVE
File Number: 50864
Exec Date: 11-Feb-02
Contract Mailed Date: Not reported
Date Terminated: Not reported
Contract #: 01-5451-NRP-P2
Contract Type: NRP
Contract Manager: GORMAN ANGELA K
Acreage: Not reported
COC Issued Date: Not reported
RC Executed Date: Not reported
I C Received: Not reported
Workplan Due: Not reported
Workplan Receive: Not reported
Workplan Reviewed: Not reported
Workplan Approved: Not reported
Report Receive: Not reported
Report Reviewed: Not reported
Report Approved: Not reported
Cap Approved: Not reported

Name: RM ENGINEERED PRODUCTS INC.
Address: 4854 O'HEAR AVE
City,State,Zip: CHARLESTON, SC 29405
Person Company: GARCO MILL ENTERTAINMENT LLC
Prim Address 1: 701 E BAY ST STE 310
Prim Address 2: Not reported
Prim City: CHARLESTON
Prim State: SC
Prim Zip: 29403
Type Brownfield: Hazardous Substances
Contact: WILLIAM COGSWELL

Map ID
Direction
Distance
Elevation

MAP FINDINGS

Site

Database(s)

EDR ID Number
EPA ID Number

RM ENGINEERED PRODUCTS INC. (Continued)

S105528208

Status code: ACTIVE
File Number: 50864
Exec Date: Not reported
Contract Mailed Date: Not reported
Date Terminated: Not reported
Contract #: 01-5451-NRP-P2
Contract Type: NRP
Contract Manager: GORMAN ANGELA K
Acreage: Not reported
COC Issued Date: Not reported
RC Executed Date: Not reported
I C Received: Not reported
Workplan Due: Not reported
Workplan Receive: Not reported
Workplan Reviewed: Not reported
Workplan Approved: Not reported
Report Receive: Not reported
Report Reviewed: Not reported
Report Approved: Not reported
Cap Approved: Not reported

Name: RM ENGINEERED PRODUCTS INC.
Address: 4854 O'HEAR AVE
City,State,Zip: CHARLESTON, SC 29405
Person Company: GARCO MILL OFFICE LLC
Prim Address 1: 701 E BAY ST
Prim Address 2: STE 310
Prim City: CHARLESTON
Prim State: SC
Prim Zip: 29403
Type Brownfield: Hazardous Substances
Contact: WILLIAM COGSWELL
Status code: ACTIVE
File Number: 50864
Exec Date: Not reported
Contract Mailed Date: Not reported
Date Terminated: Not reported
Contract #: 01-5451-NRP-P2
Contract Type: NRP
Contract Manager: GORMAN ANGELA K
Acreage: Not reported
COC Issued Date: Not reported
RC Executed Date: Not reported
I C Received: Not reported
Workplan Due: Not reported
Workplan Receive: Not reported
Workplan Reviewed: Not reported
Workplan Approved: Not reported
Report Receive: Not reported
Report Reviewed: Not reported
Report Approved: Not reported
Cap Approved: Not reported

Name: RM ENGINEERED PRODUCTS INC.
Address: 4854 O'HEAR AVE
City,State,Zip: CHARLESTON, SC 29405
Person Company: GARCO MILL THREE LLC

Map ID
Direction
Distance
Elevation

MAP FINDINGS

Site

Database(s)

EDR ID Number
EPA ID Number

RM ENGINEERED PRODUCTS INC. (Continued)

S105528208

Prim Address 1: 701 E BAY ST STE 310
Prim Address 2: Not reported
Prim City: CHARLESTON
Prim State: SC
Prim Zip: 29403
Type Brownfield: Hazardous Substances
Contact: WILLIAM COGSWELL
Status code: ACTIVE
File Number: 50864
Exec Date: Not reported
Contract Mailed Date: Not reported
Date Terminated: Not reported
Contract #: 01-5451-NRP-P2
Contract Type: NRP
Contract Manager: GORMAN ANGELA K
Acreage: Not reported
COC Issued Date: Not reported
RC Executed Date: Not reported
I C Received: Not reported
Workplan Due: Not reported
Workplan Receive: Not reported
Workplan Reviewed: Not reported
Workplan Approved: Not reported
Report Receive: Not reported
Report Reviewed: Not reported
Report Approved: Not reported
Cap Approved: Not reported

SC BROWNFIELD:

Name: RM ENGINEERED PRODUCTS INC.
Address: 4854 O'HEAR AVE
City,State,Zip: CHARLESTON, SC 29405
Contract Number: 16-6393-NRP
Contract Type: NRP
File Number: 50864
Contract Manager: GORMAN ANGELA K
Person Company: WINHALLE LLC
Primary Address1: 5264-B INTERNATIONAL BLVD STE 220
Primary Address2: Not reported
Primary City: NORTH CHARLESTON
Primary State Code: SC
Primary Zip Code: 29418
Type Brownfield: Hazardous Substances
Acreage: 5.93
Contract Executed: 17-Aug-16
COC Date Issued: Not reported
RC Executed: Not reported
Contact: Not reported
Status Code: ACTIVE
IC Received: 7-Mar-16
Workplan Due: Not reported
Workplan Received: Not reported
Workplan Reviewed: Not reported
Workplan Approved: Not reported
Report Received: Not reported
Report Reviewed: Not reported
Report Approved: Not reported

Map ID
Direction
Distance
Elevation

MAP FINDINGS

Site

Database(s)

EDR ID Number
EPA ID Number

RM ENGINEERED PRODUCTS INC. (Continued)

S105528208

Cap Approved:	Not reported
Contract Mailed:	21-May-16
Date Terminated:	Not reported
Name:	RM ENGINEERED PRODUCTS INC.
Address:	4854 O'HEAR AVE
City,State,Zip:	CHARLESTON, SC 29405
Contract Number:	16-6393-NRP
Contract Type:	NRP
File Number:	50864
Contract Manager:	GORMAN ANGELA K
Person Company:	BEACH LAKE PROPERTIES LLC
Primary Address1:	211 KING ST STE 300
Primary Address2:	Not reported
Primary City:	CHARLESTON
Primary State Code:	SC
Primary Zip Code:	29401
Type Brownfield:	Hazardous Substances
Acreage:	Not reported
Contract Executed:	17-Aug-16
COC Date Issued:	Not reported
RC Executed:	Not reported
Contact:	Not reported
Status Code:	ACTIVE
IC Received:	Not reported
Workplan Due:	Not reported
Workplan Received:	Not reported
Workplan Reviewed:	Not reported
Workplan Approved:	Not reported
Report Received:	Not reported
Report Reviewed:	Not reported
Report Approved:	Not reported
Cap Approved:	Not reported
Contract Mailed:	Not reported
Date Terminated:	Not reported
Name:	RM ENGINEERED PRODUCTS INC.
Address:	4854 O'HEAR AVE
City,State,Zip:	CHARLESTON, SC 29405
Contract Number:	16-6393-NRP
Contract Type:	NRP
File Number:	50864
Contract Manager:	GORMAN ANGELA K
Person Company:	GARCO MILL FOUR LLC
Primary Address1:	1310 SEABOARD INDUSTRIAL BLVD STE 300
Primary Address2:	Not reported
Primary City:	ATLANTA
Primary State Code:	GA
Primary Zip Code:	30318
Type Brownfield:	Hazardous Substances
Acreage:	Not reported
Contract Executed:	Not reported
COC Date Issued:	Not reported
RC Executed:	Not reported
Contact:	Not reported
Status Code:	ACTIVE
IC Received:	Not reported

Map ID
Direction
Distance
Elevation

MAP FINDINGS

Site

Database(s)

EDR ID Number
EPA ID Number

RM ENGINEERED PRODUCTS INC. (Continued)

S105528208

Workplan Due: Not reported
Workplan Received: Not reported
Workplan Reviewed: Not reported
Workplan Approved: Not reported
Report Received: Not reported
Report Reviewed: Not reported
Report Approved: Not reported
Cap Approved: Not reported
Contract Mailed: Not reported
Date Terminated: Not reported

Name: RM ENGINEERED PRODUCTS INC.
Address: 4854 O'HEAR AVE
City,State,Zip: CHARLESTON, SC 29405
Contract Number: 01-5451-NRP
Contract Type: NRP
File Number: 50864
Contract Manager: GORMAN ANGELA K
Person Company: BEACH MANUFACTURING LLC
Primary Address1: 211 KING ST STE 300
Primary Address2: Not reported
Primary City: CHARLESTON
Primary State Code: SC
Primary Zip Code: 29401-3190
Type Brownfield: Hazardous Substances
Acreage: 24.7
Contract Executed: 11-Feb-02
COC Date Issued: Not reported
RC Executed: 11-Feb-11
Contact: Mr. Kent Johnson
Status Code: ACTIVE
IC Received: Not reported
Workplan Due: 11-Feb-02
Workplan Received: Not reported
Workplan Reviewed: Not reported
Workplan Approved: Not reported
Report Received: 15-Feb-06
Report Reviewed: 22-May-06
Report Approved: Not reported
Cap Approved: Not reported
Contract Mailed: Not reported
Date Terminated: Not reported

Name: RM ENGINEERED PRODUCTS INC.
Address: 4854 O'HEAR AVE
City,State,Zip: CHARLESTON, SC 29405
Contract Number: 01-5451-NRP
Contract Type: NRP
File Number: 50864
Contract Manager: GORMAN ANGELA K
Person Company: GARCO MILL PARTNERS LLC
Primary Address1: 701 E BAY ST NO 310
Primary Address2: Not reported
Primary City: CHARLESTON
Primary State Code: SC
Primary Zip Code: 29403
Type Brownfield: Hazardous Substances

Map ID
Direction
Distance
Elevation

MAP FINDINGS

Site

Database(s)

EDR ID Number
EPA ID Number

RM ENGINEERED PRODUCTS INC. (Continued)

S105528208

Acreage: Not reported
Contract Executed: 11-Feb-02
COC Date Issued: Not reported
RC Executed: Not reported
Contact: Mr. Kent Johnson
Status Code: ACTIVE
IC Received: Not reported
Workplan Due: Not reported
Workplan Received: Not reported
Workplan Reviewed: Not reported
Workplan Approved: Not reported
Report Received: Not reported
Report Reviewed: Not reported
Report Approved: Not reported
Cap Approved: Not reported
Contract Mailed: Not reported
Date Terminated: Not reported

Name: RM ENGINEERED PRODUCTS INC.
Address: 4854 O'HEAR AVE
City,State,Zip: CHARLESTON, SC 29405
Contract Number: 01-5451-NRP
Contract Type: NRP
File Number: 50864
Contract Manager: GORMAN ANGELA K
Person Company: GARCO MILL PARTNERS LLC
Primary Address1: 701 E BAY ST NO 310
Primary Address2: Not reported
Primary City: CHARLESTON
Primary State Code: SC
Primary Zip Code: 29403
Type Brownfield: Hazardous Substances
Acreage: Not reported
Contract Executed: 11-Feb-02
COC Date Issued: Not reported
RC Executed: Not reported
Contact: Mr. Kent Johnson
Status Code: ACTIVE
IC Received: Not reported
Workplan Due: Not reported
Workplan Received: Not reported
Workplan Reviewed: Not reported
Workplan Approved: Not reported
Report Received: Not reported
Report Reviewed: Not reported
Report Approved: Not reported
Cap Approved: Not reported
Contract Mailed: Not reported
Date Terminated: Not reported

Name: RM ENGINEERED PRODUCTS INC.
Address: 4854 O'HEAR AVE
City,State,Zip: CHARLESTON, SC 29405
Contract Number: 01-5451-NRP
Contract Type: NRP
File Number: 50864
Contract Manager: GORMAN ANGELA K

Map ID
Direction
Distance
Elevation

MAP FINDINGS

Site

Database(s)

EDR ID Number
EPA ID Number

RM ENGINEERED PRODUCTS INC. (Continued)

S105528208

Person Company:	BEACH COMPANY
Primary Address1:	211 KING ST STE 300
Primary Address2:	Not reported
Primary City:	CHARLESTON
Primary State Code:	SC
Primary Zip Code:	29401-3190
Type Brownfield:	Hazardous Substances
Acreage:	Not reported
Contract Executed:	Not reported
COC Date Issued:	Not reported
RC Executed:	11-Feb-11
Contact:	Mr. Kent Johnson
Status Code:	ACTIVE
IC Received:	Not reported
Workplan Due:	Not reported
Workplan Received:	Not reported
Workplan Reviewed:	Not reported
Workplan Approved:	Not reported
Report Received:	Not reported
Report Reviewed:	Not reported
Report Approved:	Not reported
Cap Approved:	Not reported
Contract Mailed:	Not reported
Date Terminated:	Not reported
Name:	RM ENGINEERED PRODUCTS INC.
Address:	4854 O'HEAR AVE
City,State,Zip:	CHARLESTON, SC 29405
Contract Number:	01-5451-NRP
Contract Type:	NRP
File Number:	50864
Contract Manager:	GORMAN ANGELA K
Person Company:	NORTH CHARLESTON CITY OF
Primary Address1:	PO BOX 190016
Primary Address2:	Not reported
Primary City:	NORTH CHARLESTON
Primary State Code:	SC
Primary Zip Code:	29419-9016
Type Brownfield:	Hazardous Substances
Acreage:	Not reported
Contract Executed:	11-Feb-02
COC Date Issued:	Not reported
RC Executed:	Not reported
Contact:	Mr. Kent Johnson
Status Code:	ACTIVE
IC Received:	Not reported
Workplan Due:	Not reported
Workplan Received:	Not reported
Workplan Reviewed:	Not reported
Workplan Approved:	Not reported
Report Received:	Not reported
Report Reviewed:	Not reported
Report Approved:	Not reported
Cap Approved:	Not reported
Contract Mailed:	Not reported
Date Terminated:	Not reported

Map ID
Direction
Distance
Elevation

MAP FINDINGS

Site

Database(s)

EDR ID Number
EPA ID Number

RM ENGINEERED PRODUCTS INC. (Continued)

S105528208

Name: RM ENGINEERED PRODUCTS INC.
Address: 4854 O'HEAR AVE
City,State,Zip: CHARLESTON, SC 29405
Contract Number: 01-5451-NRP-P1
Contract Type: NRP
File Number: 50864
Contract Manager: GORMAN ANGELA K
Person Company: ADAMS OUTDOOR ADVETISING LIMITED PARTNERSHIP
Primary Address1: 9509 HAMBURG RD
Primary Address2: Not reported
Primary City: LADSON
Primary State Code: SC
Primary Zip Code: 29456
Type Brownfield: Hazardous Substances
Acreage: 24.7
Contract Executed: 11-Feb-02
COC Date Issued: 21-Aug-08
RC Executed: 9-Jul-08
Contact: RANDY A. HUGGINS
Status Code: ACTIVE
IC Received: Not reported
Workplan Due: Not reported
Workplan Received: Not reported
Workplan Reviewed: Not reported
Workplan Approved: Not reported
Report Received: 17-Apr-08
Report Reviewed: 1-Jul-08
Report Approved: Not reported
Cap Approved: Not reported
Contract Mailed: Not reported
Date Terminated: Not reported

Name: RM ENGINEERED PRODUCTS INC.
Address: 4854 O'HEAR AVE
City,State,Zip: CHARLESTON, SC 29405
Contract Number: 01-5451-NRP-P2
Contract Type: NRP
File Number: 50864
Contract Manager: GORMAN ANGELA K
Person Company: GARCO MILL WEST LLC
Primary Address1: 701 E BAY ST STE 310
Primary Address2: Not reported
Primary City: CHARLESTON
Primary State Code: SC
Primary Zip Code: 29403
Type Brownfield: Hazardous Substances
Acreage: Not reported
Contract Executed: Not reported
COC Date Issued: Not reported
RC Executed: Not reported
Contact: WILLIAM COGSWELL
Status Code: ACTIVE
IC Received: Not reported
Workplan Due: Not reported
Workplan Received: Not reported
Workplan Reviewed: Not reported
Workplan Approved: Not reported

Map ID
Direction
Distance
Elevation

MAP FINDINGS

Site

Database(s)

EDR ID Number
EPA ID Number

RM ENGINEERED PRODUCTS INC. (Continued)

S105528208

Report Received:	Not reported
Report Reviewed:	Not reported
Report Approved:	Not reported
Cap Approved:	Not reported
Contract Mailed:	Not reported
Date Terminated:	Not reported
Name:	RM ENGINEERED PRODUCTS INC.
Address:	4854 O'HEAR AVE
City,State,Zip:	CHARLESTON, SC 29405
Contract Number:	01-5451-NRP-P2
Contract Type:	NRP
File Number:	50864
Contract Manager:	GORMAN ANGELA K
Person Company:	GARCO MILL PARTNERS LLC
Primary Address1:	701 E BAY ST NO 310
Primary Address2:	Not reported
Primary City:	CHARLESTON
Primary State Code:	SC
Primary Zip Code:	29403
Type Brownfield:	Hazardous Substances
Acreage:	Not reported
Contract Executed:	11-Feb-02
COC Date Issued:	Not reported
RC Executed:	Not reported
Contact:	WILLIAM COGSWELL
Status Code:	ACTIVE
IC Received:	Not reported
Workplan Due:	Not reported
Workplan Received:	Not reported
Workplan Reviewed:	Not reported
Workplan Approved:	Not reported
Report Received:	Not reported
Report Reviewed:	Not reported
Report Approved:	Not reported
Cap Approved:	Not reported
Contract Mailed:	Not reported
Date Terminated:	Not reported
Name:	RM ENGINEERED PRODUCTS INC.
Address:	4854 O'HEAR AVE
City,State,Zip:	CHARLESTON, SC 29405
Contract Number:	01-5451-NRP-P2
Contract Type:	NRP
File Number:	50864
Contract Manager:	GORMAN ANGELA K
Person Company:	GARCO MILL PARTNERS LLC
Primary Address1:	701 E BAY ST NO 310
Primary Address2:	Not reported
Primary City:	CHARLESTON
Primary State Code:	SC
Primary Zip Code:	29403
Type Brownfield:	Hazardous Substances
Acreage:	Not reported
Contract Executed:	11-Feb-02
COC Date Issued:	Not reported
RC Executed:	Not reported

Map ID
Direction
Distance
Elevation

MAP FINDINGS

Site

Database(s)

EDR ID Number
EPA ID Number

RM ENGINEERED PRODUCTS INC. (Continued)

S105528208

Contact: WILLIAM COGSWELL
Status Code: ACTIVE
IC Received: Not reported
Workplan Due: Not reported
Workplan Received: Not reported
Workplan Reviewed: Not reported
Workplan Approved: Not reported
Report Received: Not reported
Report Reviewed: Not reported
Report Approved: Not reported
Cap Approved: Not reported
Contract Mailed: Not reported
Date Terminated: Not reported

Name: RM ENGINEERED PRODUCTS INC.
Address: 4854 O'HEAR AVE
City,State,Zip: CHARLESTON, SC 29405
Contract Number: 01-5451-NRP-P2
Contract Type: NRP
File Number: 50864
Contract Manager: GORMAN ANGELA K
Person Company: GARCO MILL ENTERTAINMENT LLC
Primary Address1: 701 E BAY ST STE 310
Primary Address2: Not reported
Primary City: CHARLESTON
Primary State Code: SC
Primary Zip Code: 29403
Type Brownfield: Hazardous Substances
Acreage: Not reported
Contract Executed: Not reported
COC Date Issued: Not reported
RC Executed: Not reported
Contact: WILLIAM COGSWELL
Status Code: ACTIVE
IC Received: Not reported
Workplan Due: Not reported
Workplan Received: Not reported
Workplan Reviewed: Not reported
Workplan Approved: Not reported
Report Received: Not reported
Report Reviewed: Not reported
Report Approved: Not reported
Cap Approved: Not reported
Contract Mailed: Not reported
Date Terminated: Not reported

Name: RM ENGINEERED PRODUCTS INC.
Address: 4854 O'HEAR AVE
City,State,Zip: CHARLESTON, SC 29405
Contract Number: 01-5451-NRP-P2
Contract Type: NRP
File Number: 50864
Contract Manager: GORMAN ANGELA K
Person Company: GARCO MILL OFFICE LLC
Primary Address1: 701 E BAY ST
Primary Address2: STE 310
Primary City: CHARLESTON

Map ID
Direction
Distance
Elevation

MAP FINDINGS

Site

Database(s)

EDR ID Number
EPA ID Number

RM ENGINEERED PRODUCTS INC. (Continued)

S105528208

Primary State Code: SC
Primary Zip Code: 29403
Type Brownfield: Hazardous Substances
Acreage: Not reported
Contract Executed: Not reported
COC Date Issued: Not reported
RC Executed: Not reported
Contact: WILLIAM COGSWELL
Status Code: ACTIVE
IC Received: Not reported
Workplan Due: Not reported
Workplan Received: Not reported
Workplan Reviewed: Not reported
Workplan Approved: Not reported
Report Received: Not reported
Report Reviewed: Not reported
Report Approved: Not reported
Cap Approved: Not reported
Contract Mailed: Not reported
Date Terminated: Not reported

Name: RM ENGINEERED PRODUCTS INC.
Address: 4854 O'HEAR AVE
City,State,Zip: CHARLESTON, SC 29405
Contract Number: 01-5451-NRP-P2
Contract Type: NRP
File Number: 50864
Contract Manager: GORMAN ANGELA K
Person Company: GARCO MILL THREE LLC
Primary Address1: 701 E BAY ST STE 310
Primary Address2: Not reported
Primary City: CHARLESTON
Primary State Code: SC
Primary Zip Code: 29403
Type Brownfield: Hazardous Substances
Acreage: Not reported
Contract Executed: Not reported
COC Date Issued: Not reported
RC Executed: Not reported
Contact: WILLIAM COGSWELL
Status Code: ACTIVE
IC Received: Not reported
Workplan Due: Not reported
Workplan Received: Not reported
Workplan Reviewed: Not reported
Workplan Approved: Not reported
Report Received: Not reported
Report Reviewed: Not reported
Report Approved: Not reported
Cap Approved: Not reported
Contract Mailed: Not reported
Date Terminated: Not reported

Map ID
Direction
Distance
Elevation

MAP FINDINGS

Site

Database(s)

EDR ID Number
EPA ID Number

476
WNW
1/4-1/2
0.469 mi.
2474 ft.

BUDGET CAR & TRUCK RENTAL
3460 RENTAL CAR LN
CHARLESTON, SC

SC LUST
SC UST
SC Financial Assurance
SC GWCI

U004017977
N/A

Actual:
23 ft.
Focus Map:
7

LUST:
Name: BUDGET CAR & TRUCK RENTAL
Address: 3460 RENTAL CAR LN
City,State,Zip: CHARLESTON, SC 29418-6907
Release Number: 1
Facility ID: 01651
Release Status Number: Not reported
Substance: PETRO
Tank Owner Company Name: BUDGET RENT A CAR SYSTE
Tank Owner Last Name: Not reported
Tank Owner First name: Not reported
NFA Date: 06/18/2012
Tank Owner City: Not reported
Confirmed Date: Not reported
Release Date: 01/07/1997
EID: Not reported
Local Facility District: Not reported
SCRBCA Class Number: Not reported
Release Fin Type Code: Not reported
Qualified: Not reported
Release Source: Not reported
Local Fac Last Name: Not reported
Local Fac First Name: Not reported
User Name: PADGETJP
Cleanup Initiated Date: 03/10/1997
Prefix: Not reported
Total Score: 3

LUST:
Release Date: 01/07/1997
Cleanup Complete Date: 06/18/2012
Depth to Ground Water: 6
Ground Water Flow Direction: W
Release Number: 1
Confirmed date: 03/10/1997
RP Name: BUDGET RENT A CAR
RP Address: FLORENCE REG AIRPORT HWY 301
RP City: FLORENCE
RP State: SC
RP Zip: 29501
SCRBCA Class Code: CLASS3BF
Project Manager: PADGETT, JOEL P
Release Fin Type Code: WS

Release Date: 02/27/2006
Cleanup Complete Date: 01/26/2007
Depth to Ground Water: 3.5
Ground Water Flow Direction: SW
Release Number: 2
Confirmed date: 02/28/2006
RP Name: BUDGET RENT A CAR SYSTEM INC
RP Address: 6 SYLVAN WAY DEPT 29-093-36
RP City: PARSIPPANY
RP State: NJ

Map ID
Direction
Distance
Elevation

MAP FINDINGS

Site

Database(s)

EDR ID Number
EPA ID Number

BUDGET CAR & TRUCK RENTAL (Continued)

U004017977

RP Zip: 07054
SCRBCA Class Code: CLASS3BF
Project Manager: BRINEY, STEPHANIE M
Release Fin Type Code: W25

Name: BUDGET CAR & TRUCK RENTAL
Address: 3460 RENTAL CAR LN
City,State,Zip: CHARLESTON, SC 29418-6907
Release Number: 2
Facility ID: 01651
Release Status Number: Not reported
Substance: PETROL
Tank Owner Company Name: BUDGET RENT A CAR SYSTE
Tank Owner Last Name: Not reported
Tank Owner First name: Not reported
NFA Date: 04/16/2007
Tank Owner City: Not reported
Confirmed Date: Not reported
Release Date: 02/27/2006
EID: Not reported
Local Facility District: Not reported
SCRBCA Class Number: Not reported
Release Fin Type Code: Not reported
Qualified: Not reported
Release Source: Not reported
Local Fac Last Name: Not reported
Local Fac First Name: Not reported
User Name: BRINEYSM
Cleanup Initiated Date: 02/28/2006
Prefix: Not reported
Total Score: 5

LUST:

Release Date: 01/07/1997
Cleanup Complete Date: 06/18/2012
Depth to Ground Water: 6
Ground Water Flow Direction: W
Release Number: 1
Confirmed date: 03/10/1997
RP Name: BUDGET RENT A CAR
RP Address: FLORENCE REG AIRPORT HWY 301
RP City: FLORENCE
RP State: SC
RP Zip: 29501
SCRBCA Class Code: CLASS3BF
Project Manager: PADGETT, JOEL P
Release Fin Type Code: WS

Release Date: 02/27/2006
Cleanup Complete Date: 01/26/2007
Depth to Ground Water: 3.5
Ground Water Flow Direction: SW
Release Number: 2
Confirmed date: 02/28/2006
RP Name: BUDGET RENT A CAR SYSTEM INC
RP Address: 6 SYLVAN WAY DEPT 29-093-36
RP City: PARSIPPANY

Map ID
Direction
Distance
Elevation

MAP FINDINGS

Site

Database(s)

EDR ID Number
EPA ID Number

BUDGET CAR & TRUCK RENTAL (Continued)

U004017977

RP State: NJ
RP Zip: 07054
SCRBCA Class Code: CLASS3BF
Project Manager: BRINEY, STEPHANIE M
Release Fin Type Code: W25

UST:

Name: BUDGET CAR & TRUCK RENTAL
Address: 3460 RENTAL CAR LN
City: CHARLESTON
Facility ID: 01651
Permit: P 01651
Owner: BUDGET RENT A CAR SYSTEM INC
Owner Address: 6 SYLVAN WAY DEPT 29-093-36
Owner City, st, zip: PARSIPPANY NJ 07054
Owner Phone: 973-496-3467

Tank ID: 1
Status: **Abandoned**
Capacity: 10000
Product: Gasoline
Calclage: 25

Name: BUDGET CAR & TRUCK RENTAL
Address: 3460 RENTAL CAR LN
City: CHARLESTON

Tank ID: 2
Status: **Abandoned**
Capacity: 12000
Product: Gasoline
Calclage: 0

SC Financial Assurance 3:

Name: BUDGET CAR & TRUCK RENTAL
Address: 3460 RENTAL CAR LN
City,State,Zip: CHARLESTON, SC 29418-6907
Owner Name: BUDGET RENT A CAR SYSTEM INC
Owner Address: 6 SYLVAN WAY DEPT 29-093-36
Owner City: PARSIPPANY
Owner State: NJ
Owner Zip: 07054
Mechanism: Self Insurance 280.101
Date Expired: 2/1/2007
Bill: 0

SC GWIC:

Bureau: BLWM
EAP ID: Not reported
Solid Waste Permit #: Not reported
Bureau of Land & Waste Management File #: Not reported
Permit Number: 01651
WPC Permit: Not reported
Program: DUST
Contamination: PETRO

Map ID
 Direction
 Distance
 Elevation

MAP FINDINGS

Site

Database(s)

EDR ID Number
 EPA ID Number

BUDGET CAR & TRUCK RENTAL (Continued)

U004017977

Petroleum Products:	True
Volatile Organic Compounds:	False
Metals:	False
Nitrates or Potential to Nitrate:	False
Pesticides & Herbicides:	False
Polychlorinated Biphenyls:	False
Base, Neutral, & Acid Extractables:	False
Phenols:	False
Radionuclides Over Max Contaminant Levels:	False
Sources Not In Other Categories:	False
Source:	UST
Underground Storage Tanks:	True
Pits, Ponds, & Lagoons:	False
Spills & Leaks:	False
Landfills:	False
Aboveground Storage Tank:	False
Spray Irrigation:	False
Single-Event Spill:	False
Unpermitted Disposal:	False
Septic Tank/Tile Field:	False
Substances Not In Other Categories:	False
Sources of Contamination Undetermined:	False
Assessment:	Yes
Monitoring:	No
Remediation:	No
Surface Impact:	No
Drinking Water Well Impact:	No
Remarks:	Site ID # 01651. RBCA Classification 3BF1. Conducting investigation/Risk Assessment.

**477
 NE
 1/4-1/2
 0.471 mi.
 2486 ft.**

**HILL STONE CO
 5906 HOWARD ST
 HANAHAN, SC**

**SC LUST U004017086
 SC UST N/A**

**Actual:
 55 ft.
 Focus Map:
 4**

LUST:

Name:	HILL STONE CO
Address:	5906 HOWARD ST
City, State, Zip:	HANAHAN, SC 29406
Release Number:	1
Facility ID:	01106
Release Status Number:	Not reported
Substance:	PETRO
Tank Owner Company Name:	SMALL, O
Tank Owner Last Name:	Not reported
Tank Owner First name:	Not reported
NFA Date:	10/26/1998
Tank Owner City:	Not reported
Confirmed Date:	Not reported
Release Date:	12/31/1991
EID:	Not reported
Local Facility District:	Not reported
SCRBCA Class Number:	Not reported
Release Fin Type Code:	Not reported
Qualified:	Not reported
Release Source:	Not reported
Local Fac Last Name:	Not reported

Map ID
Direction
Distance
Elevation

MAP FINDINGS

Site

Database(s)

EDR ID Number
EPA ID Number

HILL STONE CO (Continued)

U004017086

Local Fac First Name: Not reported
User Name: MINERRS
Cleanup Initiated Date: 08/10/1992
Prefix: Not reported
Total Score: 1

LUST:

Release Date: 12/31/1991
Cleanup Complete Date: 10/26/1998
Depth to Ground Water: Not reported
Ground Water Flow Direction: Not reported
Release Number: 1
Confirmed date: 08/10/1992
RP Name: SMALL
RP Address: PO BOX 911
RP City: CHARLESTON
RP State: SC
RP Zip: 29402
SCRBCA Class Code: CLASS5B
Project Manager: MINER, READ S
Release Fin Type Code: DS

UST:

Name: HILL STONE CO
Address: 5906 HOWARD ST
City: HANAHAN
Facility ID: 01106
Permit: N 01106
Owner: SMALL, O J
Owner Address: PO BOX 911
Owner City, st, zip: CHARLESTON SC 29402
Owner Phone: 803-772-3801

Tank ID: 1
Status: Abandoned
Capacity: 8000
Product: Multiple hydrocarbons
Calclage: 5

Name: HILL STONE CO
Address: 5906 HOWARD ST
City: HANAHAN

Tank ID: 2
Status: Abandoned
Capacity: 4000
Product: Gasoline
Calclage: 16

Name: HILL STONE CO
Address: 5906 HOWARD ST
City: HANAHAN

Tank ID: 3
Status: Abandoned
Capacity: 4000

Map ID
 Direction
 Distance
 Elevation

MAP FINDINGS

Site

Database(s)

EDR ID Number
 EPA ID Number

HILL STONE CO (Continued)

U004017086

Product: Gasoline
 Calcage: 16

478
West
1/4-1/2
0.475 mi.
2506 ft.

DUGGAN TRUST PROPERTY
ALSTON AVENUE
NORTH CHARLESTON, SC 29405

US BROWNFIELDS
FINDS

1016361920
N/A

Actual:
55 ft.

US BROWNFIELDS:

Focus Map:
1

Name:	DUGGAN TRUST PROPERTY
Address:	ALSTON AVENUE
City,State,Zip:	NORTH CHARLESTON, SC 29405
Recipient Name:	North Charleston, City of
Grant Type:	Assessment
Property Number:	475-06-00-010
Parcel size:	.19
Latitude:	32.914921
Longitude:	-80.039860
HCM Label:	Thematic Mapper
Map Scale:	Not reported
Point of Reference:	Entrance Point of a Facility or Station
Highlights:	Not reported
Datum:	North American Datum of 1983
Acres Property ID:	137562
IC Data Access:	Not reported
Start Date:	Not reported
Redev Completion Date:	Not reported
Completed Date:	Not reported
Acres Cleaned Up:	Not reported
Cleanup Funding:	Not reported
Cleanup Funding Source:	Not reported
Assessment Funding:	1700
Assessment Funding Source:	US EPA - Brownfields Assessment Cooperative Agreement
Redevelopment Funding:	Not reported
Redev. Funding Source:	Not reported
Redev. Funding Entity Name:	Not reported
Redevelopment Start Date:	Not reported
Assessment Funding Entity:	EPA
Cleanup Funding Entity:	Not reported
Grant Type:	Hazardous & Petroleum
Accomplishment Type:	Phase I Environmental Assessment
Accomplishment Count:	1
Cooperative Agreement Number:	95445209
Start Date:	12/05/2011 00:00:00
Ownership Entity:	Government
Completion Date:	12/15/2011 00:00:00
Current Owner:	The City of North Charleston
Did Owner Change:	Y
Cleanup Required:	N
Video Available:	N
Photo Available:	Y
Institutional Controls Required:	N
IC Category Proprietary Controls:	Not reported
IC Cat. Info. Devices:	Not reported
IC Cat. Gov. Controls:	Not reported
IC Cat. Enforcement Permit Tools:	Not reported
IC in place date:	Not reported

Map ID
Direction
Distance
Elevation

MAP FINDINGS

Site

Database(s)

EDR ID Number
EPA ID Number

DUGGAN TRUST PROPERTY (Continued)

1016361920

IC in place:	N
State/tribal program date:	Not reported
State/tribal program ID:	Not reported
State/tribal NFA date:	Not reported
Air contaminated:	Not reported
Air cleaned:	Not reported
Asbestos found:	Not reported
Asbestos cleaned:	Not reported
Controlled substance found:	Not reported
Controlled substance cleaned:	Not reported
Drinking water affected:	Not reported
Drinking water cleaned:	Not reported
Groundwater affected:	Not reported
Groundwater cleaned:	Not reported
Lead contaminant found:	Not reported
Lead cleaned up:	Not reported
No media affected:	Not reported
Unknown media affected:	Not reported
Other cleaned up:	Not reported
Other metals found:	Not reported
Other metals cleaned:	Not reported
Other contaminants found:	Not reported
Other contams found description:	Not reported
PAHs found:	Not reported
PAHs cleaned up:	Not reported
PCBs found:	Not reported
PCBs cleaned up:	Not reported
Petro products found:	Not reported
Petro products cleaned:	Not reported
Sediments found:	Not reported
Sediments cleaned:	Not reported
Soil affected:	Not reported
Soil cleaned up:	Not reported
Surface water cleaned:	Not reported
VOCs found:	Not reported
VOCs cleaned:	Not reported
Cleanup other description:	Not reported
Num. of cleanup and re-dev. jobs:	Not reported
Past use greenspace acreage:	Not reported
Past use residential acreage:	.19
Surface Water:	Not reported
Past use commercial acreage:	Not reported
Past use industrial acreage:	Not reported
Future use greenspace acreage:	Not reported
Future use residential acreage:	.19
Future use commercial acreage:	Not reported
Future use industrial acreage:	Not reported
Greenspace acreage and type:	Not reported
Superfund Fed. landowner flag:	N
Arsenic cleaned up:	Not reported
Cadmium cleaned up:	Not reported
Chromium cleaned up:	Not reported
Copper cleaned up:	Not reported
Iron cleaned up:	Not reported
mercury cleaned up:	Not reported
Nickel Cleaned Up:	Not reported
No clean up:	Not reported

Map ID
Direction
Distance
Elevation

MAP FINDINGS

Site

Database(s)

EDR ID Number
EPA ID Number

DUGGAN TRUST PROPERTY (Continued)

1016361920

Pesticides cleaned up:	Not reported
Selenium cleaned up:	Not reported
SVOCs cleaned up:	Not reported
Unknown clean up:	Not reported
Arsenic contaminant found:	Not reported
Cadmium contaminant found:	Not reported
Chromium contaminant found:	Not reported
Copper contaminant found:	Not reported
Iron contaminant found:	Not reported
Mercury contaminant found:	Not reported
Nickel contaminant found:	Not reported
No contaminant found:	Not reported
Pesticides contaminant found:	Not reported
Selenium contaminant found:	Not reported
SVOCs contaminant found:	Not reported
Unknown contaminant found:	Not reported
Future Use: Multistory	Not reported
Media affected Bluiding Material:	Not reported
Media affected indoor air:	Not reported
Building material media cleaned up:	Not reported
Indoor air media cleaned up:	Not reported
Unknown media cleaned up:	Not reported
Past Use: Multistory	Not reported
Property Description:	The property is current vacant and contains no structures. The immediate surrounding area is mainly residential. However, numerous heavy commercial and industrial properties are located in the near vicinity. The past ownership did not reveal any potential environmental concerns and the surrounding properties do not represent offsite RECs. No additional assessment is recommended.
Below Poverty Number:	665
Below Poverty Percent:	42.0%
Meidan Income:	96
Meidan Income Number:	1149
Meidan Income Percent:	72.5%
Vacant Housing Number:	91
Vacant Housing Percent:	14.5%
Unemployed Number:	67
Unemployed Percent:	4.2%

FINDS:

Registry ID: 110045013105
Facility URL: http://ofmpub.epa.gov/enviro/fii_query_detail.disp_program_facility?p_registry_id=110045013105

Environmental Interest/Information System:

US EPA Assessment, Cleanup and Redevelopment Exchange System (ACRES) is an federal online database for Brownfields Grantees to electronically submit data directly to EPA.

[Click this hyperlink](#) while viewing on your computer to access additional FINDS: detail in the EDR Site Report.

Map ID
Direction
Distance
Elevation

MAP FINDINGS

Site

Database(s)

EDR ID Number
EPA ID Number

479
East
1/4-1/2
0.494 mi.
2609 ft.

FORMER TEXACO SERVICE STATION
1957 SAM RITTENBURG BLVDL
CHARLESTON, SC

SC LUST **U003521470**
SC UST **N/A**

Actual:
16 ft.
Focus Map:
23

LUST:
Name: FORMER TEXACO SERVICE STATION
Address: 1957 SAM RITTENBURG BLVDL
City,State,Zip: CHARLESTON, SC 29407
Release Number: 1
Facility ID: 12846
Release Status Number: 5
Substance: PETRO
Tank Owner Company Name: EXXON MOBIL
Tank Owner Last Name: EXXON MOBIL
Tank Owner First name: Not reported
NFA Date: 12/17/1997
Tank Owner City: MOUNTAIN BROOK
Confirmed Date: 08/21/1990
Release Date: 06/25/1990
EID: 1772574
Local Facility District: Charleston EQC Office
SCRBCA Class Number: 3BF
Release Fin Type Code: WS
Qualified: Y
Release Source: UST
Local Fac Last Name: FORMER TEXACO SERVICE STATION
Local Fac First Name: Not reported
User Name: MCINNIWA
Cleanup Initiated Date: 08/21/1990
Prefix: N
Total Score: 5

LUST:
Release Date: 06/25/1990
Cleanup Complete Date: 12/17/1997
Depth to Ground Water: Not reported
Ground Water Flow Direction: Not reported
Release Number: 1
Confirmed date: 08/21/1990
RP Name: EXXON MOBIL
RP Address: THREE OFFICE PARK STE 110
RP City: MOUNTAIN BROOK
RP State: AL
RP Zip: 35223
SCRBCA Class Code: CLASS3BF
Project Manager: MCINNIS, W SCOTT
Release Fin Type Code: WS

UST:
Name: FORMER TEXACO SERVICE STATION
Address: 1957 SAM RITTENBERG BLVD
City: CHARLESTON
Facility ID: 12846
Permit: N 12846
Owner: EXXON MOBIL
Owner Address: THREE OFFICE PARK STE 110

Map ID
Direction
Distance
Elevation

MAP FINDINGS

Site

Database(s)

EDR ID Number
EPA ID Number

FORMER TEXACO SERVICE STATION (Continued)

U003521470

Owner City, st, zip: MOUNTAIN BROOK AL 35223
Owner Phone: 205-879-5095

Tank ID: 1
Status: **Abandoned**
Capacity: 4000
Product: Gasoline
Calcage: Not reported

Name: FORMER TEXACO SERVICE STATION
Address: 1957 SAM RITTENBERG BLVD
City: CHARLESTON

Tank ID: 2
Status: **Abandoned**
Capacity: 4000
Product: Gasoline
Calcage: Not reported

Name: FORMER TEXACO SERVICE STATION
Address: 1957 SAM RITTENBERG BLVD
City: CHARLESTON

Tank ID: 3
Status: **Abandoned**
Capacity: 4000
Product: Gasoline
Calcage: Not reported

Name: FORMER TEXACO SERVICE STATION
Address: 1957 SAM RITTENBERG BLVD
City: CHARLESTON

Tank ID: 4
Status: **Abandoned**
Capacity: 4000
Product: Gasoline
Calcage: Not reported

Name: FORMER TEXACO SERVICE STATION
Address: 1957 SAM RITTENBERG BLVD
City: CHARLESTON

Tank ID: 5
Status: **Abandoned**
Capacity: 4000
Product: Gasoline
Calcage: Not reported

Name: FORMER TEXACO SERVICE STATION
Address: 1957 SAM RITTENBERG BLVD
City: CHARLESTON

Tank ID: 6
Status: **Abandoned**
Capacity: 2000
Product: Waste oil, burnt oil, used oil

Map ID
Direction
Distance
Elevation

MAP FINDINGS

Site

Database(s)

EDR ID Number
EPA ID Number

FORMER TEXACO SERVICE STATION (Continued)

U003521470

Calcage: Not reported

Name: FORMER TEXACO SERVICE STATION
Address: 1957 SAM RITTENBERG BLVD
City: CHARLESTON

Tank ID: 7
Status: Abandoned
Capacity: 2000
Product: Waste oil, burnt oil, used oil
Calcage: Not reported

Name: FORMER TEXACO SERVICE STATION
Address: 1957 SAM RITTENBERG BLVD
City: CHARLESTON

Tank ID: 8
Status: Abandoned
Capacity: 550
Product: Kerosene
Calcage: Not reported

DC480 WESTVACO
NNE VIRGINA AVENUE
1/4-1/2 NORTH CHARLESTON, SC 29406
0.495 mi.
2613 ft. Site 1 of 4 in cluster DC

SEMS-ARCHIVE 1015731891
RCRA-TSDF SCD003358322
RCRA-SQG
US AIRS
NY MANIFEST
SC MANIFEST

Actual:
12 ft.

Focus Map:
6

SEMS Archive:
Site ID: 0406095
EPA ID: SCD003358322
Name: WESTVACO
Address: VIRGINA AVENUE
Address 2: Not reported
City,State,Zip: NORTH CHARLESTON, SC 29406-0207
Cong District: 01
FIPS Code: 45019
FF: N
NPL: Not on the NPL
Non NPL Status: NFRAP-Site does not qualify for the NPL based on existing information

SEMS Archive Detail:
Region: 04
Site ID: 0406095
EPA ID: SCD003358322
Site Name: WESTVACO
NPL: N
FF: N
OU: 00
Action Code: VS
Action Name: ARCH SITE
SEQ: 1
Start Date: 2017-08-15 05:00:00
Finish Date: 2017-08-15 05:00:00
Qual: Not reported
Current Action Lead: EPA Perf In-Hse

Map ID
Direction
Distance
Elevation

MAP FINDINGS

Site

Database(s)

EDR ID Number
EPA ID Number

WESTVACO (Continued)

1015731891

Region: 04
Site ID: 0406095
EPA ID: SCD003358322
Site Name: WESTVACO
NPL: N
FF: N
OU: 00
Action Code: DS
Action Name: DISCVRY
SEQ: 1
Start Date: 1993-06-17 04:00:00
Finish Date: 1993-06-17 04:00:00
Qual: Not reported
Current Action Lead: St Perf

Region: 04
Site ID: 0406095
EPA ID: SCD003358322
Site Name: WESTVACO
NPL: N
FF: N
OU: 00
Action Code: PA
Action Name: PA
SEQ: 1
Start Date: Not reported
Finish Date: 1995-04-14 04:00:00
Qual: N
Current Action Lead: St Perf

RCRA-TSDF:

Date form received by agency: 2019-09-17 00:00:00.0
Facility name: WESTROCK CHARLESTON KRAFT LLC
Facility address: 5600 VIRGINIA AVE
N CHARLESTON, SC 29411
EPA ID: SCD003358322
Mailing address: VIRGINIA AVE
N CHARLESTON, SC 29411
Contact: ARDITH ROSSIGNOL
Contact address: VIRGINIA AVE
N CHARLESTON, SC 29411
Contact country: US
Contact telephone: 843-745-3447
Contact email: ARDITH.ROSSIGNAL@KAPSTONEPAPER.COM
EPA Region: 04
Land type: Private
Classification: TSDF
Description: Handler is engaged in the treatment, storage or disposal of hazardous waste

Owner/Operator Summary:

Owner/operator name: KAPSTONE PAPER AND PACKAGING CORP
Owner/operator address: SKOKIE BLVD
NORTHBROOK, IL 60062
Owner/operator country: US

Map ID
Direction
Distance
Elevation

MAP FINDINGS

Site

Database(s)

EDR ID Number
EPA ID Number

WESTVACO (Continued)

1015731891

Owner/operator telephone: 847-239-8800
Owner/operator email: Not reported
Owner/operator fax: Not reported
Owner/operator extension: Not reported
Legal status: Private
Owner/Operator Type: Owner
Owner/Op start date: 2010-01-25 00:00:00.
Owner/Op end date: Not reported

Owner/operator name: WESTROCK COMPANY
Owner/operator address: 1000 ABERNATHY RD NE
ATLANTA, GA 30328

Owner/operator country: US
Owner/operator telephone: Not reported
Owner/operator email: Not reported
Owner/operator fax: Not reported
Owner/operator extension: Not reported
Legal status: Private
Owner/Operator Type: Owner
Owner/Op start date: 2018-11-02 00:00:00.
Owner/Op end date: Not reported

Owner/operator name: MEADWESTVACO SC LLC PRG N CHARLESTON MIL
Owner/operator address: 5600 VIRGINIA AVENUE
N CHARLESTON, SC 29411

Owner/operator country: US
Owner/operator telephone: Not reported
Owner/operator email: Not reported
Owner/operator fax: Not reported
Owner/operator extension: Not reported
Legal status: Private
Owner/Operator Type: Operator
Owner/Op start date: 2004-10-27 00:00:00.
Owner/Op end date: Not reported

Owner/operator name: MEADWESTVACO SC LLC PRG N CHARLESTON MIL
Owner/operator address: 5600 VIRGINIA AVENUE
N CHARLESTON, SC 29411

Owner/operator country: US
Owner/operator telephone: Not reported
Owner/operator email: Not reported
Owner/operator fax: Not reported
Owner/operator extension: Not reported
Legal status: Private
Owner/Operator Type: Owner
Owner/Op start date: 2004-10-27 00:00:00.
Owner/Op end date: Not reported

Owner/operator name: WESTROCK CHARLESTON KRAFT LLC
Owner/operator address: VIRGINIA AVE
NORTH CHARLESTON, SC 29406

Owner/operator country: US
Owner/operator telephone: 843-745-3000
Owner/operator email: Not reported
Owner/operator fax: Not reported
Owner/operator extension: Not reported
Legal status: Private

Map ID
Direction
Distance
Elevation

MAP FINDINGS

Site

Database(s)

EDR ID Number
EPA ID Number

WESTVACO (Continued)

1015731891

Owner/Operator Type: Operator
Owner/Op start date: 2018-11-02 00:00:00.
Owner/Op end date: Not reported

Handler Activities Summary:

U.S. importer of hazardous waste: No
Mixed waste (haz. and radioactive): Not reported
Recycler of hazardous waste: No
Transporter of hazardous waste: No
Treater, storer or disposer of HW: No
Underground injection activity: No
On-site burner exemption: No
Furnace exemption: No
Used oil fuel burner: No
Used oil processor: No
User oil refiner: No
Used oil fuel marketer to burner: No
Used oil Specification marketer: No
Used oil transfer facility: No
Used oil transporter: No

Historical Generators:

Date form received by agency:2019-01-17 00:00:00.0
Site name: KAPSTONE CHARLESTON KRAFT LLC
Classification: Small Quantity Generator

Date form received by agency:2018-01-23 00:00:00.0
Site name: KAPSTONE CHARLESTON KRAFT LLC
Classification: Small Quantity Generator

Date form received by agency:2017-01-20 00:00:00.0
Site name: KAPSTONE CHARLESTON KRAFT LLC
Classification: Small Quantity Generator

Date form received by agency:2016-02-01 00:00:00.0
Site name: KAPSTONE CHARLESTON KRAFT LLC
Classification: Large Quantity Generator

Date form received by agency:2016-01-01 00:00:00.0
Site name: KAPSTONE CHARLESTON KRAFT LLC
Classification: Large Quantity Generator

Date form received by agency:2015-01-30 00:00:00.0
Site name: KAPSTONE CHARLESTON KRAFT LLC
Classification: Small Quantity Generator

Date form received by agency:2014-01-31 00:00:00.0
Site name: KAPSTONE CHARLESTON KRAFT LLC
Classification: Small Quantity Generator

Date form received by agency:2013-01-30 00:00:00.0
Site name: KAPSTONE CHARLESTON KRAFT LLC
Classification: Small Quantity Generator

Date form received by agency:2012-01-23 00:00:00.0
Site name: KAPSTONE CHARLESTON KRAFT LLC

Map ID
Direction
Distance
Elevation

MAP FINDINGS

Site

Database(s)

EDR ID Number
EPA ID Number

WESTVACO (Continued)

1015731891

Classification: Small Quantity Generator

Date form received by agency:2011-02-01 00:00:00.0
Site name: KAPSTONE CHARLESTON KRAFT LLC
Classification: Small Quantity Generator

Date form received by agency:2010-07-29 00:00:00.0
Site name: KAPSTONE CHARLESTON KRAFT LLC
Classification: Large Quantity Generator

Date form received by agency:2010-01-25 00:00:00.0
Site name: KAPSTONE CHARLESTON KRAFT LLC
Classification: Small Quantity Generator

Date form received by agency:2008-07-21 00:00:00.0
Site name: KAPSTONE CHARLESTON KRAFT LLC
Classification: Small Quantity Generator

Date form received by agency:2007-01-25 00:00:00.0
Site name: MEADWESTVACO SC LLC KRAFT DIVISION
Classification: Small Quantity Generator

Date form received by agency:2006-01-01 00:00:00.0
Site name: MEADWESTVACO SC LLC KRAFT DIVISION
Classification: Large Quantity Generator

Date form received by agency:2004-10-27 00:00:00.0
Site name: MEADWESTVACO SC LLC KRAFT DIVISION
Classification: Large Quantity Generator

Date form received by agency:2004-01-01 00:00:00.0
Site name: MEADWESTVACO SC LLCGING RESOURCES GROUP
Classification: Large Quantity Generator

Date form received by agency:2003-01-29 00:00:00.0
Site name: MEADWESTVACO SC LLC PRG N CHARLESTON MIL
Classification: Large Quantity Generator

Date form received by agency:2002-04-29 00:00:00.0
Site name: MEADWESTVACO PACKAGING RES GROUP
Classification: Large Quantity Generator

Date form received by agency:2002-03-28 00:00:00.0
Site name: MEADWESTVACO PACKAGING RES GROUP
Classification: Large Quantity Generator

Date form received by agency:2002-03-27 00:00:00.0
Site name: MEADWESTVACO PACKAGING RES GROUP
Classification: Large Quantity Generator

Date form received by agency:2002-03-01 00:00:00.0
Site name: WESTVACO CORP PACKAGING RESOURCES GROUP
Classification: Large Quantity Generator

Date form received by agency:2000-01-20 00:00:00.0
Site name: MEADWESTVACO PACKAGING RES GROUP
Classification: Large Quantity Generator

Map ID
Direction
Distance
Elevation

MAP FINDINGS

Site

Database(s)

EDR ID Number
EPA ID Number

WESTVACO (Continued)

1015731891

Date form received by agency:2000-01-03 00:00:00.0
Site name: WESTVACO CORP PACKAGING RESOURCES GROUP
Classification: Large Quantity Generator

Date form received by agency:1998-03-01 00:00:00.0
Site name: WESTVACO CORPORATION KRAFT DIVISION
Classification: Large Quantity Generator

Date form received by agency:1996-03-01 00:00:00.0
Site name: WESTVACO CORPORATION KRAFT DIVISION
Classification: Large Quantity Generator

Date form received by agency:1994-03-01 00:00:00.0
Site name: WESTVACO CORPORATION KRAFT DIVISION
Classification: Large Quantity Generator

Date form received by agency:1992-02-04 00:00:00.0
Site name: WESTVACO CORPORATION KRAFT DIVISION
Classification: Large Quantity Generator

Date form received by agency:1990-03-01 00:00:00.0
Site name: WESTVACO CORPORATION KRAFT DIVISION
Classification: Large Quantity Generator

Hazardous Waste Summary:

- . Waste code: D000
- . Waste name: Not Defined

- . Waste code: D001
- . Waste name: IGNITABLE WASTE

- . Waste code: D002
- . Waste name: CORROSIVE WASTE

- . Waste code: D003
- . Waste name: REACTIVE WASTE

- . Waste code: D004
- . Waste name: ARSENIC

- . Waste code: D005
- . Waste name: BARIUM

- . Waste code: D006
- . Waste name: CADMIUM

- . Waste code: D007
- . Waste name: CHROMIUM

- . Waste code: D008
- . Waste name: LEAD

- . Waste code: D009
- . Waste name: MERCURY

Map ID
Direction
Distance
Elevation

MAP FINDINGS

Site

Database(s)

EDR ID Number
EPA ID Number

WESTVACO (Continued)

1015731891

- . Waste code: D010
- . Waste name: SELENIUM

- . Waste code: D011
- . Waste name: SILVER

- . Waste code: D016
- . Waste name: 2,4-D (2,4-DICHLOROPHENOXYACETIC ACID)

- . Waste code: D018
- . Waste name: BENZENE

- . Waste code: D019
- . Waste name: CARBON TETRACHLORIDE

- . Waste code: D021
- . Waste name: CHLOROBENZENE

- . Waste code: D022
- . Waste name: CHLOROFORM

- . Waste code: D023
- . Waste name: O-CRESOL

- . Waste code: D024
- . Waste name: M-CRESOL

- . Waste code: D029
- . Waste name: 1,1-DICHLOROETHYLENE

- . Waste code: D032
- . Waste name: HEXACHLOROBENZENE

- . Waste code: D035
- . Waste name: METHYL ETHYL KETONE

- . Waste code: D036
- . Waste name: NITROBENZENE

- . Waste code: D037
- . Waste name: PENTACHLOROPHENOL

- . Waste code: D038
- . Waste name: PYRIDINE

- . Waste code: D039
- . Waste name: TETRACHLOROETHYLENE

- . Waste code: D040
- . Waste name: TRICHLORETHYLENE

- . Waste code: D041
- . Waste name: 2,4,5-TRICHLOROPHENOL

- . Waste code: F001
- . Waste name: THE FOLLOWING SPENT HALOGENATED SOLVENTS USED IN DEGREASING:
TETRACHLOROETHYLENE, TRICHLORETHYLENE, METHYLENE CHLORIDE,

Map ID
Direction
Distance
Elevation

MAP FINDINGS

Site

Database(s)

EDR ID Number
EPA ID Number

WESTVACO (Continued)

1015731891

1,1,1-TRICHLOROETHANE, CARBON TETRACHLORIDE AND CHLORINATED FLUOROCARBONS; ALL SPENT SOLVENT MIXTURES/BLENDS USED IN DEGREASING CONTAINING, BEFORE USE, A TOTAL OF TEN PERCENT OR MORE (BY VOLUME) OF ONE OR MORE OF THE ABOVE HALOGENATED SOLVENTS OR THOSE SOLVENTS LISTED IN F002, F004, AND F005; AND STILL BOTTOMS FROM THE RECOVERY OF THESE SPENT SOLVENTS AND SPENT SOLVENT MIXTURES.

. Waste code: F002

. Waste name: THE FOLLOWING SPENT HALOGENATED SOLVENTS: TETRACHLOROETHYLENE, METHYLENE CHLORIDE, TRICHLOROETHYLENE, 1,1,1-TRICHLOROETHANE, CHLOROBENZENE, 1,1,2-TRICHLORO-1,2,2-TRIFLUOROETHANE, ORTHO-DICHLOROBENZENE, TRICHLOROFLUOROMETHANE, AND 1,1,2, TRICHLOROETHANE; ALL SPENT SOLVENT MIXTURES/BLENDS CONTAINING, BEFORE USE, A TOTAL OF TEN PERCENT OR MORE (BY VOLUME) OF ONE OR MORE OF THE ABOVE HALOGENATED SOLVENTS OR THOSE SOLVENTS LISTED IN F001, F004, AND F005; AND STILL BOTTOMS FROM THE RECOVERY OF THESE SPENT SOLVENTS AND SPENT SOLVENT MIXTURES.

. Waste code: F003

. Waste name: THE FOLLOWING SPENT NONHALOGENATED SOLVENTS: XYLENE, ACETONE, ETHYL ACETATE, ETHYL BENZENE, ETHYL ETHER, METHYL ISOBUTYL KETONE, N-BUTYL ALCOHOL, CYCLOHEXANONE, AND METHANOL; ALL SPENT SOLVENT MIXTURES/BLENDS CONTAINING, BEFORE USE, ONLY THE ABOVE SPENT NONHALOGENATED SOLVENTS; AND ALL SPENT SOLVENT MIXTURES/BLENDS CONTAINING, BEFORE USE, ONE OR MORE OF THE ABOVE NONHALOGENATED SOLVENTS, AND A TOTAL OF TEN PERCENT OR MORE (BY VOLUME) OF ONE OR MORE OF THOSE SOLVENTS LISTED IN F001, F002, F004, AND F005; AND STILL BOTTOMS FROM THE RECOVERY OF THESE SPENT SOLVENTS AND SPENT SOLVENT MIXTURES.

. Waste code: F004

. Waste name: THE FOLLOWING SPENT NONHALOGENATED SOLVENTS: CRESOLS, CRESYLIC ACID, AND NITROBENZENE; AND THE STILL BOTTOMS FROM THE RECOVERY OF THESE SOLVENTS; ALL SPENT SOLVENT MIXTURES/BLENDS CONTAINING, BEFORE USE, A TOTAL OF TEN PERCENT OR MORE (BY VOLUME) OF ONE OR MORE OF THE ABOVE NONHALOGENATED SOLVENTS OR THOSE SOLVENTS LISTED IN F001, F002, AND F005; AND STILL BOTTOMS FROM THE RECOVERY OF THESE SPENT SOLVENTS AND SPENT SOLVENT MIXTURES.

. Waste code: F005

. Waste name: THE FOLLOWING SPENT NONHALOGENATED SOLVENTS: TOLUENE, METHYL ETHYL KETONE, CARBON DISULFIDE, ISOBUTANOL, PYRIDINE, BENZENE, 2-ETHOXYETHANOL, AND 2-NITROPROPANE; ALL SPENT SOLVENT MIXTURES/BLENDS CONTAINING, BEFORE USE, A TOTAL OF TEN PERCENT OR MORE (BY VOLUME) OF ONE OR MORE OF THE ABOVE NONHALOGENATED SOLVENTS OR THOSE SOLVENTS LISTED IN F001, F002, OR F004; AND STILL BOTTOMS FROM THE RECOVERY OF THESE SPENT SOLVENTS AND SPENT SOLVENT MIXTURES.

. Waste code: F027

. Waste name: DISCARDED UNUSED FORMULATIONS CONTAINING TRI-, TETRA-, OR PENTACHLOROPHENOL OR DISCARDED UNUSED FORMULATIONS CONTAINING COMPOUNDS DERIVED FROM THESE CHLOROPHENOLS. (THIS LISTING DOES NOT INCLUDE FORMULATIONS CONTAINING HEXACHLOROPHENE SYNTHESIZED FROM PREPURIFIED 2,4,5-TRICHLOROPHENOL AS THE SOLE COMPONENT.)

. Waste code: P002

. Waste name: 1-ACETYL-2-THIOUREA (OR) ACETAMIDE, N-(AMINOTHIOXOMETHYL)-

Map ID
Direction
Distance
Elevation

MAP FINDINGS

Site

Database(s)

EDR ID Number
EPA ID Number

WESTVACO (Continued)

1015731891

. Waste code: P022
. Waste name: CARBON DISULFIDE

. Waste code: P028
. Waste name: BENZENE, (CHLOROMETHYL)- (OR) BENZYL CHLORIDE

. Waste code: P029
. Waste name: COPPER CYANIDE (OR) COPPER CYANIDE CU(CN)

. Waste code: P070
. Waste name: ALDICARB (OR) PROPANAL, 2-METHYL-2-(METHYLTHIO)-, O-[(METHYLAMINO)CARBONYL]OXIME

. Waste code: P090
. Waste name: Not Defined

. Waste code: P095
. Waste name: CARBONIC DICHLORIDE (OR) PHOSGENE

. Waste code: P098
. Waste name: POTASSIUM CYANIDE (OR) POTASSIUM CYANIDE K(CN)

. Waste code: P105
. Waste name: SODIUM AZIDE

. Waste code: U001
. Waste name: ACETALDEHYDE (I) (OR) ETHANAL (I)

. Waste code: U002
. Waste name: 2-PROPANONE (I) (OR) ACETONE (I)

. Waste code: U003
. Waste name: ACETONITRILE (I,T)

. Waste code: U007
. Waste name: 2-PROPENAMIDE (OR) ACRYLAMIDE

. Waste code: U009
. Waste name: 2-PROPENENITRILE (OR) ACRYLONITRILE

. Waste code: U012
. Waste name: ANILINE (I,T) (OR) BENZENAMINE (I,T)

. Waste code: U013
. Waste name: Not Defined

. Waste code: U019
. Waste name: BENZENE (I,T)

. Waste code: U022
. Waste name: BENZO[A]PYRENE

. Waste code: U031
. Waste name: 1-BUTANOL (I) (OR) N-BUTYL ALCOHOL (I)

. Waste code: U041
. Waste name: EPICHLOROHYDRIN (OR) OXIRANE, (CHLOROMETHYL)-

Map ID
Direction
Distance
Elevation

MAP FINDINGS

Site

Database(s)

EDR ID Number
EPA ID Number

WESTVACO (Continued)

1015731891

. Waste code:	U044
. Waste name:	CHLOROFORM (OR) METHANE, TRICHLORO-
. Waste code:	U052
. Waste name:	CRESOL (CRESYLIC ACID) (OR) PHENOL, METHYL-
. Waste code:	U055
. Waste name:	BENZENE, (1-METHYLETHYL)- (I) (OR) CUMENE (I)
. Waste code:	U056
. Waste name:	BENZENE, HEXAHYDRO- (I) (OR) CYCLOHEXANE (I)
. Waste code:	U057
. Waste name:	CYCLOHEXANONE (I)
. Waste code:	U070
. Waste name:	BENZENE, 1,2-DICHLORO- (OR) O-DICHLOROBENZENE
. Waste code:	U075
. Waste name:	DICHLORODIFLUOROMETHANE (OR) METHANE, DICHLORODIFLUORO-
. Waste code:	U078
. Waste name:	1,1-DICHLOROETHYLENE (OR) ETHENE, 1,1-DICHLORO-
. Waste code:	U080
. Waste name:	METHANE, DICHLORO- (OR) METHYLENE CHLORIDE
. Waste code:	U081
. Waste name:	2,4-DICHLOROPHENOL (OR) PHENOL, 2,4-DICHLORO-
. Waste code:	U082
. Waste name:	2,6-DICHLOROPHENOL (OR) PHENOL, 2,6-DICHLORO-
. Waste code:	U092
. Waste name:	DIMETHYLAMINE (I) (OR) METHANAMINE, N-METHYL- (I)
. Waste code:	U102
. Waste name:	1,2-BENZENEDICARBOXYLIC ACID, DIMETHYL ESTER (OR) DIMETHYL PHTHALATE
. Waste code:	U103
. Waste name:	DIMETHYL SULFATE (OR) SULFURIC ACID, DIMETHYL ESTER
. Waste code:	U108
. Waste name:	1,4-DIETHYLENEOXIDE (OR) 1,4-DIOXANE
. Waste code:	U112
. Waste name:	ACETIC ACID, ETHYL ESTER (I) (OR) ETHYL ACETATE (I)
. Waste code:	U113
. Waste name:	2-PROPENOIC ACID, ETHYL ESTER (I) (OR) ETHYL ACRYLATE (I)
. Waste code:	U115
. Waste name:	ETHYLENE OXIDE (I,T) (OR) OXIRANE (I,T)
. Waste code:	U117
. Waste name:	ETHANE, 1,1'-OXYBIS-(I) (OR) ETHYL ETHER (I)

Map ID
Direction
Distance
Elevation

MAP FINDINGS

Site

Database(s)

EDR ID Number
EPA ID Number

WESTVACO (Continued)

1015731891

. Waste code:	U122
. Waste name:	FORMALDEHYDE
. Waste code:	U123
. Waste name:	FORMIC ACID (C,T)
. Waste code:	U124
. Waste name:	FURAN (I) (OR) FURFURAN (I)
. Waste code:	U125
. Waste name:	2-FURANCARBOXALDEHYDE (I) (OR) FURFURAL (I)
. Waste code:	U134
. Waste name:	HYDROFLUORIC ACID (C,T) (OR) HYDROGEN FLUORIDE (C,T)
. Waste code:	U140
. Waste name:	1-PROPANOL, 2-METHYL- (I,T) (OR) ISOBUTYL ALCOHOL (I,T)
. Waste code:	U147
. Waste name:	2,5-FURANDIONE (OR) MALEIC ANHYDRIDE
. Waste code:	U154
. Waste name:	METHANOL (I) (OR) METHYL ALCOHOL (I)
. Waste code:	U156
. Waste name:	CARBOCHLORIDIC ACID, METHYL ESTER, (I,T) (OR) METHYL CHLOROCARBONATE (I,T)
. Waste code:	U159
. Waste name:	2-BUTANONE (I,T) (OR) METHYL ETHYL KETONE (MEK) (I,T)
. Waste code:	U161
. Waste name:	4-METHYL-2-PENTANONE (I) (OR) METHYL ISOBUTYL KETONE (I) (OR) PENTANOL, 4-METHYL-
. Waste code:	U162
. Waste name:	2-PROPENOIC ACID, 2-METHYL-, METHYL ESTER (I,T) (OR) METHYL METHACRYLATE (I,T)
. Waste code:	U165
. Waste name:	NAPHTHALENE
. Waste code:	U167
. Waste name:	1-NAPHTHALENAMINE (OR) ALPHA-NAPHTHYLAMINE
. Waste code:	U169
. Waste name:	BENZENE, NITRO- (OR) NITROBENZENE (I,T)
. Waste code:	U170
. Waste name:	P-NITROPHENOL (I,T) (OR) PHENOL, 4-NITRO-
. Waste code:	U188
. Waste name:	PHENOL
. Waste code:	U189
. Waste name:	PHOSPHORUS SULFIDE (R) (OR) SULFUR PHOSPHIDE (R)

Map ID
Direction
Distance
Elevation

MAP FINDINGS

Site

Database(s)

EDR ID Number
EPA ID Number

WESTVACO (Continued)

1015731891

- . Waste code: U190
- . Waste name: 1,3-ISOBENZOFURANDIONE (OR) PHTHALIC ANHYDRIDE

- . Waste code: U196
- . Waste name: PYRIDINE

- . Waste code: U201
- . Waste name: 1,3-BENZENEDIOL (OR) RESORCINOL

- . Waste code: U210
- . Waste name: ETHENE, TETRACHLORO- (OR) TETRACHLOROETHYLENE

- . Waste code: U211
- . Waste name: CARBON TETRACHLORIDE (OR) METHANE, TETRACHLORO-

- . Waste code: U213
- . Waste name: FURAN, TETRAHYDRO-(I) (OR) TETRAHYDROFURAN (I)

- . Waste code: U220
- . Waste name: BENZENE, METHYL- (OR) TOLUENE

- . Waste code: U222
- . Waste name: BENZENAMINE, 2-METHYL-, HYDROCHLORIDE (OR) O-TOLUIDINE HYDROCHLORIDE

- . Waste code: U226
- . Waste name: ETHANE, 1,1,1-TRICHLORO- (OR) METHYL CHLOROFORM

- . Waste code: U227
- . Waste name: 1,1,2-TRICHLOROETHANE (OR) ETHANE, 1,1,2-TRICHLORO-

- . Waste code: U228
- . Waste name: ETHENE, TRICHLORO- (OR) TRICHLOROETHYLENE

- . Waste code: U239
- . Waste name: BENZENE, DIMETHYL- (I,T) (OR) XYLENE (I)

Biennial Reports:

Last Biennial Reporting Year: 2017

Annual Waste Handled:

- Waste code: D001
- Waste name: IGNITABLE HAZARDOUS WASTES ARE THOSE WASTES WHICH HAVE A FLASHPOINT OF LESS THAN 140 DEGREES FAHRENHEIT AS DETERMINED BY A PENSKY-MARTENS CLOSED CUP FLASH POINT TESTER. ANOTHER METHOD OF DETERMINING THE FLASH POINT OF A WASTE IS TO REVIEW THE MATERIAL SAFETY DATA SHEET, WHICH CAN BE OBTAINED FROM THE MANUFACTURER OR DISTRIBUTOR OF THE MATERIAL. LACQUER THINNER IS AN EXAMPLE OF A COMMONLY USED SOLVENT WHICH WOULD BE CONSIDERED AS IGNITABLE HAZARDOUS WASTE.

Amount (Lbs): 301216

- Waste code: D018
- Waste name: BENZENE
- Amount (Lbs): 301216

Facility Has Received Notices of Violations:

Map ID
Direction
Distance
Elevation

MAP FINDINGS

Site

Database(s)

EDR ID Number
EPA ID Number

WESTVACO (Continued)

1015731891

Regulation violated: Not reported
Area of violation: Generators - Pre-transport
Date violation determined: 2015-05-21 00:00:00.0
Date achieved compliance: 2015-07-24 00:00:00.0
Violation lead agency: State
Enforcement action: COMPLIANCE EVALUATION INSPECTION ON-SITE
Enforcement action date: 2015-06-24 00:00:00.0
Enf. disposition status: Not reported
Enf. disp. status date: Not reported
Enforcement lead agency: State
Proposed penalty amount: Not reported
Final penalty amount: Not reported
Paid penalty amount: Not reported

Regulation violated: SR - 265.173(a)
Area of violation: Generators - General
Date violation determined: 2003-01-21 00:00:00.0
Date achieved compliance: 2003-03-14 00:00:00.0
Violation lead agency: State
Enforcement action: COMPLIANCE EVALUATION INSPECTION ON-SITE
Enforcement action date: 2003-01-30 00:00:00.0
Enf. disposition status: Not reported
Enf. disp. status date: Not reported
Enforcement lead agency: State
Proposed penalty amount: Not reported
Final penalty amount: Not reported
Paid penalty amount: Not reported

Regulation violated: SR - 265.37(a)(1+4)
Area of violation: Generators - General
Date violation determined: 1995-08-07 00:00:00.0
Date achieved compliance: 1995-08-09 00:00:00.0
Violation lead agency: State
Enforcement action: COMPLIANCE EVALUATION INSPECTION ON-SITE
Enforcement action date: 1995-08-11 00:00:00.0
Enf. disposition status: Not reported
Enf. disp. status date: Not reported
Enforcement lead agency: State
Proposed penalty amount: Not reported
Final penalty amount: Not reported
Paid penalty amount: Not reported

Regulation violated: SR - 265.53(b)
Area of violation: Generators - General
Date violation determined: 1995-08-07 00:00:00.0
Date achieved compliance: 1995-08-09 00:00:00.0
Violation lead agency: State
Enforcement action: COMPLIANCE EVALUATION INSPECTION ON-SITE
Enforcement action date: 1995-08-11 00:00:00.0
Enf. disposition status: Not reported
Enf. disp. status date: Not reported
Enforcement lead agency: State
Proposed penalty amount: Not reported
Final penalty amount: Not reported
Paid penalty amount: Not reported

Regulation violated: Not reported

Map ID
Direction
Distance
Elevation

MAP FINDINGS

Site

Database(s)

EDR ID Number
EPA ID Number

WESTVACO (Continued)

1015731891

Area of violation: LDR - General
Date violation determined: 1993-10-28 00:00:00.0
Date achieved compliance: 1996-06-01 00:00:00.0
Violation lead agency: EPA
Enforcement action: COMPLIANCE EVALUATION INSPECTION ON-SITE
Enforcement action date: 1994-06-16 00:00:00.0
Enf. disposition status: Not reported
Enf. disp. status date: Not reported
Enforcement lead agency: EPA
Proposed penalty amount: 927400
Final penalty amount: Not reported
Paid penalty amount: Not reported

Regulation violated: Not reported
Area of violation: TSD - Closure/Post-Closure
Date violation determined: 1993-10-28 00:00:00.0
Date achieved compliance: 1996-06-01 00:00:00.0
Violation lead agency: EPA
Enforcement action: COMPLIANCE EVALUATION INSPECTION ON-SITE
Enforcement action date: 1994-06-16 00:00:00.0
Enf. disposition status: Not reported
Enf. disp. status date: Not reported
Enforcement lead agency: EPA
Proposed penalty amount: 927400
Final penalty amount: Not reported
Paid penalty amount: Not reported

Regulation violated: Not reported
Area of violation: LDR - General
Date violation determined: 1993-10-28 00:00:00.0
Date achieved compliance: 1996-06-01 00:00:00.0
Violation lead agency: EPA
Enforcement action: COMPLIANCE EVALUATION INSPECTION ON-SITE
Enforcement action date: 1995-09-22 00:00:00.0
Enf. disposition status: Not reported
Enf. disp. status date: Not reported
Enforcement lead agency: EPA
Proposed penalty amount: Not reported
Final penalty amount: 255150
Paid penalty amount: Not reported

Regulation violated: Not reported
Area of violation: TSD - Closure/Post-Closure
Date violation determined: 1993-10-28 00:00:00.0
Date achieved compliance: 1996-06-01 00:00:00.0
Violation lead agency: EPA
Enforcement action: COMPLIANCE EVALUATION INSPECTION ON-SITE
Enforcement action date: 1995-09-22 00:00:00.0
Enf. disposition status: Not reported
Enf. disp. status date: Not reported
Enforcement lead agency: EPA
Proposed penalty amount: Not reported
Final penalty amount: 255150
Paid penalty amount: Not reported

Regulation violated: Not reported
Area of violation: TSD - Surface Impoundment Standards

Map ID
Direction
Distance
Elevation

MAP FINDINGS

Site

Database(s)

EDR ID Number
EPA ID Number

WESTVACO (Continued)

1015731891

Date violation determined: 1993-10-28 00:00:00.0
Date achieved compliance: 1996-06-01 00:00:00.0
Violation lead agency: EPA
Enforcement action: COMPLIANCE EVALUATION INSPECTION ON-SITE
Enforcement action date: 1994-06-16 00:00:00.0
Enf. disposition status: Not reported
Enf. disp. status date: Not reported
Enforcement lead agency: EPA
Proposed penalty amount: 927400
Final penalty amount: Not reported
Paid penalty amount: Not reported

Regulation violated: Not reported
Area of violation: TSD - Surface Impoundment Standards
Date violation determined: 1993-10-28 00:00:00.0
Date achieved compliance: 1996-06-01 00:00:00.0
Violation lead agency: EPA
Enforcement action: COMPLIANCE EVALUATION INSPECTION ON-SITE
Enforcement action date: 1995-09-22 00:00:00.0
Enf. disposition status: Not reported
Enf. disp. status date: Not reported
Enforcement lead agency: EPA
Proposed penalty amount: Not reported
Final penalty amount: 255150
Paid penalty amount: Not reported

Regulation violated: Not reported
Area of violation: Generators - General
Date violation determined: 1991-10-07 00:00:00.0
Date achieved compliance: 1991-11-09 00:00:00.0
Violation lead agency: State
Enforcement action: COMPLIANCE EVALUATION INSPECTION ON-SITE
Enforcement action date: 1991-10-07 00:00:00.0
Enf. disposition status: Not reported
Enf. disp. status date: Not reported
Enforcement lead agency: State
Proposed penalty amount: Not reported
Final penalty amount: Not reported
Paid penalty amount: Not reported

Regulation violated: Not reported
Area of violation: Generators - General
Date violation determined: 1988-07-12 00:00:00.0
Date achieved compliance: 1988-08-28 00:00:00.0
Violation lead agency: State
Enforcement action: COMPLIANCE EVALUATION INSPECTION ON-SITE
Enforcement action date: Not reported
Enf. disposition status: Not reported
Enf. disp. status date: Not reported
Enforcement lead agency: Not reported
Proposed penalty amount: Not reported
Final penalty amount: Not reported
Paid penalty amount: Not reported

Evaluation Action Summary:
Evaluation date: 1993-10-28 00:00:00.0
Evaluation: INITIAL 3008(A) COMPLIANCE

Map ID
Direction
Distance
Elevation

MAP FINDINGS

Site

Database(s)

EDR ID Number
EPA ID Number

WESTVACO (Continued)

1015731891

Area of violation: TSD - Surface Impoundment Standards
Date achieved compliance: 1996-06-01 00:00:00.0
Evaluation lead agency: EPA

Evaluation date: 1993-10-28 00:00:00.0
Evaluation: INITIAL 3008(A) COMPLIANCE
Area of violation: LDR - General
Date achieved compliance: 1996-06-01 00:00:00.0
Evaluation lead agency: EPA

Evaluation date: 1993-10-28 00:00:00.0
Evaluation: FINAL 3008(A) COMPLIANCE ORDER
Area of violation: TSD - Surface Impoundment Standards
Date achieved compliance: 1996-06-01 00:00:00.0
Evaluation lead agency: EPA

Evaluation date: 1993-10-28 00:00:00.0
Evaluation: FINAL 3008(A) COMPLIANCE ORDER
Area of violation: LDR - General
Date achieved compliance: 1996-06-01 00:00:00.0
Evaluation lead agency: EPA

Evaluation date: 1993-10-28 00:00:00.0
Evaluation: INITIAL 3008(A) COMPLIANCE
Area of violation: TSD - Closure/Post-Closure
Date achieved compliance: 1996-06-01 00:00:00.0
Evaluation lead agency: EPA

Evaluation date: 1993-10-28 00:00:00.0
Evaluation: FINAL 3008(A) COMPLIANCE ORDER
Area of violation: TSD - Closure/Post-Closure
Date achieved compliance: 1996-06-01 00:00:00.0
Evaluation lead agency: EPA

RCRA-SQG:

Date form received by agency: 2019-09-17 00:00:00.0
Facility name: WESTROCK CHARLESTON KRAFT LLC
Facility address: 5600 VIRGINIA AVE
N CHARLESTON, SC 29411
EPA ID: SCD003358322
Mailing address: VIRGINIA AVE
N CHARLESTON, SC 29411
Contact: ARDITH ROSSIGNOL
Contact address: VIRGINIA AVE
N CHARLESTON, SC 29411
Contact country: US
Contact telephone: 843-745-3447
Contact email: ARDITH.ROSSIGNAL@KAPSTONEPAPER.COM
EPA Region: 04
Land type: Private
Classification: TSDF
Description: Handler is engaged in the treatment, storage or disposal of hazardous waste

Owner/Operator Summary:

Owner/operator name: KAPSTONE PAPER AND PACKAGING CORP
Owner/operator address: SKOKIE BLVD

Map ID
Direction
Distance
Elevation

MAP FINDINGS

Site

Database(s)

EDR ID Number
EPA ID Number

WESTVACO (Continued)

1015731891

NORTHBROOK, IL 60062
Owner/operator country: US
Owner/operator telephone: 847-239-8800
Owner/operator email: Not reported
Owner/operator fax: Not reported
Owner/operator extension: Not reported
Legal status: Private
Owner/Operator Type: Owner
Owner/Op start date: 2010-01-25 00:00:00.
Owner/Op end date: Not reported

Owner/operator name: WESTROCK COMPANY
Owner/operator address: 1000 ABERNATHY RD NE
ATLANTA, GA 30328
Owner/operator country: US
Owner/operator telephone: Not reported
Owner/operator email: Not reported
Owner/operator fax: Not reported
Owner/operator extension: Not reported
Legal status: Private
Owner/Operator Type: Owner
Owner/Op start date: 2018-11-02 00:00:00.
Owner/Op end date: Not reported

Owner/operator name: MEADWESTVACO SC LLC PRG N CHARLESTON MIL
Owner/operator address: 5600 VIRGINIA AVENUE
N CHARLESTON, SC 29411
Owner/operator country: US
Owner/operator telephone: Not reported
Owner/operator email: Not reported
Owner/operator fax: Not reported
Owner/operator extension: Not reported
Legal status: Private
Owner/Operator Type: Operator
Owner/Op start date: 2004-10-27 00:00:00.
Owner/Op end date: Not reported

Owner/operator name: MEADWESTVACO SC LLC PRG N CHARLESTON MIL
Owner/operator address: 5600 VIRGINIA AVENUE
N CHARLESTON, SC 29411
Owner/operator country: US
Owner/operator telephone: Not reported
Owner/operator email: Not reported
Owner/operator fax: Not reported
Owner/operator extension: Not reported
Legal status: Private
Owner/Operator Type: Owner
Owner/Op start date: 2004-10-27 00:00:00.
Owner/Op end date: Not reported

Owner/operator name: WESTROCK CHARLESTON KRAFT LLC
Owner/operator address: VIRGINIA AVE
NORTH CHARLESTON, SC 29406
Owner/operator country: US
Owner/operator telephone: 843-745-3000
Owner/operator email: Not reported
Owner/operator fax: Not reported

Map ID
Direction
Distance
Elevation

MAP FINDINGS

Site

Database(s)

EDR ID Number
EPA ID Number

WESTVACO (Continued)

1015731891

Owner/operator extension: Not reported
Legal status: Private
Owner/Operator Type: Operator
Owner/Op start date: 2018-11-02 00:00:00.
Owner/Op end date: Not reported

Handler Activities Summary:

U.S. importer of hazardous waste: No
Mixed waste (haz. and radioactive): Not reported
Recycler of hazardous waste: No
Transporter of hazardous waste: No
Treater, storer or disposer of HW: No
Underground injection activity: No
On-site burner exemption: No
Furnace exemption: No
Used oil fuel burner: No
Used oil processor: No
User oil refiner: No
Used oil fuel marketer to burner: No
Used oil Specification marketer: No
Used oil transfer facility: No
Used oil transporter: No

Historical Generators:

Date form received by agency:2019-01-17 00:00:00.0
Site name: KAPSTONE CHARLESTON KRAFT LLC
Classification: Small Quantity Generator

Date form received by agency:2018-01-23 00:00:00.0
Site name: KAPSTONE CHARLESTON KRAFT LLC
Classification: Small Quantity Generator

Date form received by agency:2017-01-20 00:00:00.0
Site name: KAPSTONE CHARLESTON KRAFT LLC
Classification: Small Quantity Generator

Date form received by agency:2016-02-01 00:00:00.0
Site name: KAPSTONE CHARLESTON KRAFT LLC
Classification: Large Quantity Generator

Date form received by agency:2016-01-01 00:00:00.0
Site name: KAPSTONE CHARLESTON KRAFT LLC
Classification: Large Quantity Generator

Date form received by agency:2015-01-30 00:00:00.0
Site name: KAPSTONE CHARLESTON KRAFT LLC
Classification: Small Quantity Generator

Date form received by agency:2014-01-31 00:00:00.0
Site name: KAPSTONE CHARLESTON KRAFT LLC
Classification: Small Quantity Generator

Date form received by agency:2013-01-30 00:00:00.0
Site name: KAPSTONE CHARLESTON KRAFT LLC
Classification: Small Quantity Generator

Map ID
Direction
Distance
Elevation

MAP FINDINGS

Site

Database(s)

EDR ID Number
EPA ID Number

WESTVACO (Continued)

1015731891

Date form received by agency:2012-01-23 00:00:00.0
Site name: KAPSTONE CHARLESTON KRAFT LLC
Classification: Small Quantity Generator

Date form received by agency:2011-02-01 00:00:00.0
Site name: KAPSTONE CHARLESTON KRAFT LLC
Classification: Small Quantity Generator

Date form received by agency:2010-07-29 00:00:00.0
Site name: KAPSTONE CHARLESTON KRAFT LLC
Classification: Large Quantity Generator

Date form received by agency:2010-01-25 00:00:00.0
Site name: KAPSTONE CHARLESTON KRAFT LLC
Classification: Small Quantity Generator

Date form received by agency:2008-07-21 00:00:00.0
Site name: KAPSTONE CHARLESTON KRAFT LLC
Classification: Small Quantity Generator

Date form received by agency:2007-01-25 00:00:00.0
Site name: MEADWESTVACO SC LLC KRAFT DIVISION
Classification: Small Quantity Generator

Date form received by agency:2006-01-01 00:00:00.0
Site name: MEADWESTVACO SC LLC KRAFT DIVISION
Classification: Large Quantity Generator

Date form received by agency:2004-10-27 00:00:00.0
Site name: MEADWESTVACO SC LLC KRAFT DIVISION
Classification: Large Quantity Generator

Date form received by agency:2004-01-01 00:00:00.0
Site name: MEADWESTVACO SC LLCGING RESOURCES GROUP
Classification: Large Quantity Generator

Date form received by agency:2003-01-29 00:00:00.0
Site name: MEADWESTVACO SC LLC PRG N CHARLESTON MIL
Classification: Large Quantity Generator

Date form received by agency:2002-04-29 00:00:00.0
Site name: MEADWESTVACO PACKAGING RES GROUP
Classification: Large Quantity Generator

Date form received by agency:2002-03-28 00:00:00.0
Site name: MEADWESTVACO PACKAGING RES GROUP
Classification: Large Quantity Generator

Date form received by agency:2002-03-27 00:00:00.0
Site name: MEADWESTVACO PACKAGING RES GROUP
Classification: Large Quantity Generator

Date form received by agency:2002-03-01 00:00:00.0
Site name: WESTVACO CORP PACKAGING RESOURCES GROUP
Classification: Large Quantity Generator

Date form received by agency:2000-01-20 00:00:00.0

Map ID
Direction
Distance
Elevation

MAP FINDINGS

Site

Database(s)

EDR ID Number
EPA ID Number

WESTVACO (Continued)

1015731891

Site name: MEADWESTVACO PACKAGING RES GROUP
Classification: Large Quantity Generator

Date form received by agency:2000-01-03 00:00:00.0
Site name: WESTVACO CORP PACKAGING RESOURCES GROUP
Classification: Large Quantity Generator

Date form received by agency:1998-03-01 00:00:00.0
Site name: WESTVACO CORPORATION KRAFT DIVISION
Classification: Large Quantity Generator

Date form received by agency:1996-03-01 00:00:00.0
Site name: WESTVACO CORPORATION KRAFT DIVISION
Classification: Large Quantity Generator

Date form received by agency:1994-03-01 00:00:00.0
Site name: WESTVACO CORPORATION KRAFT DIVISION
Classification: Large Quantity Generator

Date form received by agency:1992-02-04 00:00:00.0
Site name: WESTVACO CORPORATION KRAFT DIVISION
Classification: Large Quantity Generator

Date form received by agency:1990-03-01 00:00:00.0
Site name: WESTVACO CORPORATION KRAFT DIVISION
Classification: Large Quantity Generator

Hazardous Waste Summary:

. Waste code: D000
. Waste name: Not Defined

. Waste code: D001
. Waste name: IGNITABLE WASTE

. Waste code: D002
. Waste name: CORROSIVE WASTE

. Waste code: D003
. Waste name: REACTIVE WASTE

. Waste code: D004
. Waste name: ARSENIC

. Waste code: D005
. Waste name: BARIUM

. Waste code: D006
. Waste name: CADMIUM

. Waste code: D007
. Waste name: CHROMIUM

. Waste code: D008
. Waste name: LEAD

Map ID
Direction
Distance
Elevation

MAP FINDINGS

Site

Database(s)

EDR ID Number
EPA ID Number

WESTVACO (Continued)

1015731891

- . Waste code: D009
- . Waste name: MERCURY

- . Waste code: D010
- . Waste name: SELENIUM

- . Waste code: D011
- . Waste name: SILVER

- . Waste code: D016
- . Waste name: 2,4-D (2,4-DICHLOROPHENOXYACETIC ACID)

- . Waste code: D018
- . Waste name: BENZENE

- . Waste code: D019
- . Waste name: CARBON TETRACHLORIDE

- . Waste code: D021
- . Waste name: CHLOROBENZENE

- . Waste code: D022
- . Waste name: CHLOROFORM

- . Waste code: D023
- . Waste name: O-CRESOL

- . Waste code: D024
- . Waste name: M-CRESOL

- . Waste code: D029
- . Waste name: 1,1-DICHLOROETHYLENE

- . Waste code: D032
- . Waste name: HEXACHLOROBENZENE

- . Waste code: D035
- . Waste name: METHYL ETHYL KETONE

- . Waste code: D036
- . Waste name: NITROBENZENE

- . Waste code: D037
- . Waste name: PENTACHLOROPHENOL

- . Waste code: D038
- . Waste name: PYRIDINE

- . Waste code: D039
- . Waste name: TETRACHLOROETHYLENE

- . Waste code: D040
- . Waste name: TRICHLORETHYLENE

- . Waste code: D041
- . Waste name: 2,4,5-TRICHLOROPHENOL

Map ID
Direction
Distance
Elevation

MAP FINDINGS

Site

Database(s)

EDR ID Number
EPA ID Number

WESTVACO (Continued)

1015731891

- . Waste code: F001
- . Waste name: THE FOLLOWING SPENT HALOGENATED SOLVENTS USED IN DEGREASING: TETRACHLOROETHYLENE, TRICHLOROETHYLENE, METHYLENE CHLORIDE, 1,1,1-TRICHLOROETHANE, CARBON TETRACHLORIDE AND CHLORINATED FLUOROCARBONS; ALL SPENT SOLVENT MIXTURES/BLENDS USED IN DEGREASING CONTAINING, BEFORE USE, A TOTAL OF TEN PERCENT OR MORE (BY VOLUME) OF ONE OR MORE OF THE ABOVE HALOGENATED SOLVENTS OR THOSE SOLVENTS LISTED IN F002, F004, AND F005; AND STILL BOTTOMS FROM THE RECOVERY OF THESE SPENT SOLVENTS AND SPENT SOLVENT MIXTURES.

- . Waste code: F002
- . Waste name: THE FOLLOWING SPENT HALOGENATED SOLVENTS: TETRACHLOROETHYLENE, METHYLENE CHLORIDE, TRICHLOROETHYLENE, 1,1,1-TRICHLOROETHANE, CHLOROBENZENE, 1,1,2-TRICHLORO-1,2,2-TRIFLUOROETHANE, ORTHO-DICHLOROBENZENE, TRICHLOROFLUOROMETHANE, AND 1,1,2, TRICHLOROETHANE; ALL SPENT SOLVENT MIXTURES/BLENDS CONTAINING, BEFORE USE, A TOTAL OF TEN PERCENT OR MORE (BY VOLUME) OF ONE OR MORE OF THE ABOVE HALOGENATED SOLVENTS OR THOSE SOLVENTS LISTED IN F001, F004, AND F005; AND STILL BOTTOMS FROM THE RECOVERY OF THESE SPENT SOLVENTS AND SPENT SOLVENT MIXTURES.

- . Waste code: F003
- . Waste name: THE FOLLOWING SPENT NONHALOGENATED SOLVENTS: XYLENE, ACETONE, ETHYL ACETATE, ETHYL BENZENE, ETHYL ETHER, METHYL ISOBUTYL KETONE, N-BUTYL ALCOHOL, CYCLOHEXANONE, AND METHANOL; ALL SPENT SOLVENT MIXTURES/BLENDS CONTAINING, BEFORE USE, ONLY THE ABOVE SPENT NONHALOGENATED SOLVENTS; AND ALL SPENT SOLVENT MIXTURES/BLENDS CONTAINING, BEFORE USE, ONE OR MORE OF THE ABOVE NONHALOGENATED SOLVENTS, AND A TOTAL OF TEN PERCENT OR MORE (BY VOLUME) OF ONE OR MORE OF THOSE SOLVENTS LISTED IN F001, F002, F004, AND F005; AND STILL BOTTOMS FROM THE RECOVERY OF THESE SPENT SOLVENTS AND SPENT SOLVENT MIXTURES.

- . Waste code: F004
- . Waste name: THE FOLLOWING SPENT NONHALOGENATED SOLVENTS: CRESOLS, CRESYLIC ACID, AND NITROBENZENE; AND THE STILL BOTTOMS FROM THE RECOVERY OF THESE SOLVENTS; ALL SPENT SOLVENT MIXTURES/BLENDS CONTAINING, BEFORE USE, A TOTAL OF TEN PERCENT OR MORE (BY VOLUME) OF ONE OR MORE OF THE ABOVE NONHALOGENATED SOLVENTS OR THOSE SOLVENTS LISTED IN F001, F002, AND F005; AND STILL BOTTOMS FROM THE RECOVERY OF THESE SPENT SOLVENTS AND SPENT SOLVENT MIXTURES.

- . Waste code: F005
- . Waste name: THE FOLLOWING SPENT NONHALOGENATED SOLVENTS: TOLUENE, METHYL ETHYL KETONE, CARBON DISULFIDE, ISOBUTANOL, PYRIDINE, BENZENE, 2-ETHOXYETHANOL, AND 2-NITROPROPANE; ALL SPENT SOLVENT MIXTURES/BLENDS CONTAINING, BEFORE USE, A TOTAL OF TEN PERCENT OR MORE (BY VOLUME) OF ONE OR MORE OF THE ABOVE NONHALOGENATED SOLVENTS OR THOSE SOLVENTS LISTED IN F001, F002, OR F004; AND STILL BOTTOMS FROM THE RECOVERY OF THESE SPENT SOLVENTS AND SPENT SOLVENT MIXTURES.

- . Waste code: F027
- . Waste name: DISCARDED UNUSED FORMULATIONS CONTAINING TRI-, TETRA-, OR PENTACHLOROPHENOL OR DISCARDED UNUSED FORMULATIONS CONTAINING COMPOUNDS DERIVED FROM THESE CHLOROPHENOLS. (THIS LISTING DOES NOT INCLUDE FORMULATIONS CONTAINING HEXACHLOROPHENE SYNTHESIZED FROM PREPURIFIED 2,4,5-TRICHLOROPHENOL AS THE SOLE COMPONENT.)

Map ID
Direction
Distance
Elevation

MAP FINDINGS

Site

Database(s)

EDR ID Number
EPA ID Number

WESTVACO (Continued)

1015731891

. Waste code: P002
. Waste name: 1-ACETYL-2-THIOUREA (OR) ACETAMIDE, N-(AMINOTHIOXOMETHYL)-

. Waste code: P022
. Waste name: CARBON DISULFIDE

. Waste code: P028
. Waste name: BENZENE, (CHLOROMETHYL)- (OR) BENZYL CHLORIDE

. Waste code: P029
. Waste name: COPPER CYANIDE (OR) COPPER CYANIDE CU(CN)

. Waste code: P070
. Waste name: ALDICARB (OR) PROPANAL, 2-METHYL-2-(METHYLTHIO)-, O-[(METHYLAMINO)CARBONYL]OXIME

. Waste code: P090
. Waste name: Not Defined

. Waste code: P095
. Waste name: CARBONIC DICHLORIDE (OR) PHOSGENE

. Waste code: P098
. Waste name: POTASSIUM CYANIDE (OR) POTASSIUM CYANIDE K(CN)

. Waste code: P105
. Waste name: SODIUM AZIDE

. Waste code: U001
. Waste name: ACETALDEHYDE (I) (OR) ETHANAL (I)

. Waste code: U002
. Waste name: 2-PROPANONE (I) (OR) ACETONE (I)

. Waste code: U003
. Waste name: ACETONITRILE (I,T)

. Waste code: U007
. Waste name: 2-PROPENAMIDE (OR) ACRYLAMIDE

. Waste code: U009
. Waste name: 2-PROPENENITRILE (OR) ACRYLONITRILE

. Waste code: U012
. Waste name: ANILINE (I,T) (OR) BENZENAMINE (I,T)

. Waste code: U013
. Waste name: Not Defined

. Waste code: U019
. Waste name: BENZENE (I,T)

. Waste code: U022
. Waste name: BENZO[A]PYRENE

. Waste code: U031
. Waste name: 1-BUTANOL (I) (OR) N-BUTYL ALCOHOL (I)

Map ID
Direction
Distance
Elevation

MAP FINDINGS

Site

Database(s)

EDR ID Number
EPA ID Number

WESTVACO (Continued)

1015731891

. Waste code:	U041
. Waste name:	EPICHLOROHYDRIN (OR) OXIRANE, (CHLOROMETHYL)-
. Waste code:	U044
. Waste name:	CHLOROFORM (OR) METHANE, TRICHLORO-
. Waste code:	U052
. Waste name:	CRESOL (CRESYLIC ACID) (OR) PHENOL, METHYL-
. Waste code:	U055
. Waste name:	BENZENE, (1-METHYLETHYL)- (I) (OR) CUMENE (I)
. Waste code:	U056
. Waste name:	BENZENE, HEXAHYDRO- (I) (OR) CYCLOHEXANE (I)
. Waste code:	U057
. Waste name:	CYCLOHEXANONE (I)
. Waste code:	U070
. Waste name:	BENZENE, 1,2-DICHLORO- (OR) O-DICHLOROBENZENE
. Waste code:	U075
. Waste name:	DICHLORODIFLUOROMETHANE (OR) METHANE, DICHLORODIFLUORO-
. Waste code:	U078
. Waste name:	1,1-DICHLOROETHYLENE (OR) ETHENE, 1,1-DICHLORO-
. Waste code:	U080
. Waste name:	METHANE, DICHLORO- (OR) METHYLENE CHLORIDE
. Waste code:	U081
. Waste name:	2,4-DICHLOROPHENOL (OR) PHENOL, 2,4-DICHLORO-
. Waste code:	U082
. Waste name:	2,6-DICHLOROPHENOL (OR) PHENOL, 2,6-DICHLORO-
. Waste code:	U092
. Waste name:	DIMETHYLAMINE (I) (OR) METHANAMINE, N-METHYL- (I)
. Waste code:	U102
. Waste name:	1,2-BENZENEDICARBOXYLIC ACID, DIMETHYL ESTER (OR) DIMETHYL PHTHALATE
. Waste code:	U103
. Waste name:	DIMETHYL SULFATE (OR) SULFURIC ACID, DIMETHYL ESTER
. Waste code:	U108
. Waste name:	1,4-DIETHYLENEOXIDE (OR) 1,4-DIOXANE
. Waste code:	U112
. Waste name:	ACETIC ACID, ETHYL ESTER (I) (OR) ETHYL ACETATE (I)
. Waste code:	U113
. Waste name:	2-PROPENOIC ACID, ETHYL ESTER (I) (OR) ETHYL ACRYLATE (I)
. Waste code:	U115
. Waste name:	ETHYLENE OXIDE (I,T) (OR) OXIRANE (I,T)

Map ID
Direction
Distance
Elevation

MAP FINDINGS

Site

Database(s)

EDR ID Number
EPA ID Number

WESTVACO (Continued)

1015731891

. Waste code:	U117
. Waste name:	ETHANE, 1,1'-OXYBIS-(I) (OR) ETHYL ETHER (I)
. Waste code:	U122
. Waste name:	FORMALDEHYDE
. Waste code:	U123
. Waste name:	FORMIC ACID (C,T)
. Waste code:	U124
. Waste name:	FURAN (I) (OR) FURFURAN (I)
. Waste code:	U125
. Waste name:	2-FURANCARBOXALDEHYDE (I) (OR) FURFURAL (I)
. Waste code:	U134
. Waste name:	HYDROFLUORIC ACID (C,T) (OR) HYDROGEN FLUORIDE (C,T)
. Waste code:	U140
. Waste name:	1-PROPANOL, 2-METHYL- (I,T) (OR) ISOBUTYL ALCOHOL (I,T)
. Waste code:	U147
. Waste name:	2,5-FURANDIONE (OR) MALEIC ANHYDRIDE
. Waste code:	U154
. Waste name:	METHANOL (I) (OR) METHYL ALCOHOL (I)
. Waste code:	U156
. Waste name:	CARBOCHLORIDIC ACID, METHYL ESTER, (I,T) (OR) METHYL CHLOROCARBONATE (I,T)
. Waste code:	U159
. Waste name:	2-BUTANONE (I,T) (OR) METHYL ETHYL KETONE (MEK) (I,T)
. Waste code:	U161
. Waste name:	4-METHYL-2-PENTANONE (I) (OR) METHYL ISOBUTYL KETONE (I) (OR) PENTANOL, 4-METHYL-
. Waste code:	U162
. Waste name:	2-PROPENOIC ACID, 2-METHYL-, METHYL ESTER (I,T) (OR) METHYL METHACRYLATE (I,T)
. Waste code:	U165
. Waste name:	NAPHTHALENE
. Waste code:	U167
. Waste name:	1-NAPHTHALENAMINE (OR) ALPHA-NAPHTHYLAMINE
. Waste code:	U169
. Waste name:	BENZENE, NITRO- (OR) NITROBENZENE (I,T)
. Waste code:	U170
. Waste name:	P-NITROPHENOL (I,T) (OR) PHENOL, 4-NITRO-
. Waste code:	U188
. Waste name:	PHENOL

Map ID
Direction
Distance
Elevation

MAP FINDINGS

Site

Database(s)

EDR ID Number
EPA ID Number

WESTVACO (Continued)

1015731891

. Waste code: U189
. Waste name: PHOSPHORUS SULFIDE (R) (OR) SULFUR PHOSPHIDE (R)

. Waste code: U190
. Waste name: 1,3-ISOBENZOFURANDIONE (OR) PHTHALIC ANHYDRIDE

. Waste code: U196
. Waste name: PYRIDINE

. Waste code: U201
. Waste name: 1,3-BENZENEDIOL (OR) RESORCINOL

. Waste code: U210
. Waste name: ETHENE, TETRACHLORO- (OR) TETRACHLOROETHYLENE

. Waste code: U211
. Waste name: CARBON TETRACHLORIDE (OR) METHANE, TETRACHLORO-

. Waste code: U213
. Waste name: FURAN, TETRAHYDRO-(I) (OR) TETRAHYDROFURAN (I)

. Waste code: U220
. Waste name: BENZENE, METHYL- (OR) TOLUENE

. Waste code: U222
. Waste name: BENZENAMINE, 2-METHYL-, HYDROCHLORIDE (OR) O-TOLUIDINE HYDROCHLORIDE

. Waste code: U226
. Waste name: ETHANE, 1,1,1-TRICHLORO- (OR) METHYL CHLOROFORM

. Waste code: U227
. Waste name: 1,1,2-TRICHLOROETHANE (OR) ETHANE, 1,1,2-TRICHLORO-

. Waste code: U228
. Waste name: ETHENE, TRICHLORO- (OR) TRICHLOROETHYLENE

. Waste code: U239
. Waste name: BENZENE, DIMETHYL- (I,T) (OR) XYLENE (I)

Biennial Reports:

Last Biennial Reporting Year: 2017

Annual Waste Handled:

Waste code: D001
Waste name: IGNITABLE HAZARDOUS WASTES ARE THOSE WASTES WHICH HAVE A FLASHPOINT OF LESS THAN 140 DEGREES FAHRENHEIT AS DETERMINED BY A PENSKY-MARTENS CLOSED CUP FLASH POINT TESTER. ANOTHER METHOD OF DETERMINING THE FLASH POINT OF A WASTE IS TO REVIEW THE MATERIAL SAFETY DATA SHEET, WHICH CAN BE OBTAINED FROM THE MANUFACTURER OR DISTRIBUTOR OF THE MATERIAL. LACQUER THINNER IS AN EXAMPLE OF A COMMONLY USED SOLVENT WHICH WOULD BE CONSIDERED AS IGNITABLE HAZARDOUS WASTE.

Amount (Lbs): 301216

Waste code: D018
Waste name: BENZENE
Amount (Lbs): 301216

Map ID
Direction
Distance
Elevation

MAP FINDINGS

Site

Database(s)

EDR ID Number
EPA ID Number

WESTVACO (Continued)

1015731891

Facility Has Received Notices of Violations:

Regulation violated: Not reported
Area of violation: Generators - Pre-transport
Date violation determined: 2015-05-21 00:00:00.0
Date achieved compliance: 2015-07-24 00:00:00.0
Violation lead agency: State
Enforcement action: COMPLIANCE EVALUATION INSPECTION ON-SITE
Enforcement action date: 2015-06-24 00:00:00.0
Enf. disposition status: Not reported
Enf. disp. status date: Not reported
Enforcement lead agency: State
Proposed penalty amount: Not reported
Final penalty amount: Not reported
Paid penalty amount: Not reported

Regulation violated: SR - 265.173(a)
Area of violation: Generators - General
Date violation determined: 2003-01-21 00:00:00.0
Date achieved compliance: 2003-03-14 00:00:00.0
Violation lead agency: State
Enforcement action: COMPLIANCE EVALUATION INSPECTION ON-SITE
Enforcement action date: 2003-01-30 00:00:00.0
Enf. disposition status: Not reported
Enf. disp. status date: Not reported
Enforcement lead agency: State
Proposed penalty amount: Not reported
Final penalty amount: Not reported
Paid penalty amount: Not reported

Regulation violated: SR - 265.37(a)(1+4)
Area of violation: Generators - General
Date violation determined: 1995-08-07 00:00:00.0
Date achieved compliance: 1995-08-09 00:00:00.0
Violation lead agency: State
Enforcement action: COMPLIANCE EVALUATION INSPECTION ON-SITE
Enforcement action date: 1995-08-11 00:00:00.0
Enf. disposition status: Not reported
Enf. disp. status date: Not reported
Enforcement lead agency: State
Proposed penalty amount: Not reported
Final penalty amount: Not reported
Paid penalty amount: Not reported

Regulation violated: SR - 265.53(b)
Area of violation: Generators - General
Date violation determined: 1995-08-07 00:00:00.0
Date achieved compliance: 1995-08-09 00:00:00.0
Violation lead agency: State
Enforcement action: COMPLIANCE EVALUATION INSPECTION ON-SITE
Enforcement action date: 1995-08-11 00:00:00.0
Enf. disposition status: Not reported
Enf. disp. status date: Not reported
Enforcement lead agency: State
Proposed penalty amount: Not reported
Final penalty amount: Not reported
Paid penalty amount: Not reported

Map ID
Direction
Distance
Elevation

MAP FINDINGS

Site

Database(s)

EDR ID Number
EPA ID Number

WESTVACO (Continued)

1015731891

Regulation violated: Not reported
Area of violation: LDR - General
Date violation determined: 1993-10-28 00:00:00.0
Date achieved compliance: 1996-06-01 00:00:00.0
Violation lead agency: EPA
Enforcement action: COMPLIANCE EVALUATION INSPECTION ON-SITE
Enforcement action date: 1994-06-16 00:00:00.0
Enf. disposition status: Not reported
Enf. disp. status date: Not reported
Enforcement lead agency: EPA
Proposed penalty amount: 927400
Final penalty amount: Not reported
Paid penalty amount: Not reported

Regulation violated: Not reported
Area of violation: TSD - Closure/Post-Closure
Date violation determined: 1993-10-28 00:00:00.0
Date achieved compliance: 1996-06-01 00:00:00.0
Violation lead agency: EPA
Enforcement action: COMPLIANCE EVALUATION INSPECTION ON-SITE
Enforcement action date: 1994-06-16 00:00:00.0
Enf. disposition status: Not reported
Enf. disp. status date: Not reported
Enforcement lead agency: EPA
Proposed penalty amount: 927400
Final penalty amount: Not reported
Paid penalty amount: Not reported

Regulation violated: Not reported
Area of violation: LDR - General
Date violation determined: 1993-10-28 00:00:00.0
Date achieved compliance: 1996-06-01 00:00:00.0
Violation lead agency: EPA
Enforcement action: COMPLIANCE EVALUATION INSPECTION ON-SITE
Enforcement action date: 1995-09-22 00:00:00.0
Enf. disposition status: Not reported
Enf. disp. status date: Not reported
Enforcement lead agency: EPA
Proposed penalty amount: Not reported
Final penalty amount: 255150
Paid penalty amount: Not reported

Regulation violated: Not reported
Area of violation: TSD - Closure/Post-Closure
Date violation determined: 1993-10-28 00:00:00.0
Date achieved compliance: 1996-06-01 00:00:00.0
Violation lead agency: EPA
Enforcement action: COMPLIANCE EVALUATION INSPECTION ON-SITE
Enforcement action date: 1995-09-22 00:00:00.0
Enf. disposition status: Not reported
Enf. disp. status date: Not reported
Enforcement lead agency: EPA
Proposed penalty amount: Not reported
Final penalty amount: 255150
Paid penalty amount: Not reported

Regulation violated: Not reported

Map ID
Direction
Distance
Elevation

MAP FINDINGS

Site

Database(s)

EDR ID Number
EPA ID Number

WESTVACO (Continued)

1015731891

Area of violation: TSD - Surface Impoundment Standards
Date violation determined: 1993-10-28 00:00:00.0
Date achieved compliance: 1996-06-01 00:00:00.0
Violation lead agency: EPA
Enforcement action: COMPLIANCE EVALUATION INSPECTION ON-SITE
Enforcement action date: 1994-06-16 00:00:00.0
Enf. disposition status: Not reported
Enf. disp. status date: Not reported
Enforcement lead agency: EPA
Proposed penalty amount: 927400
Final penalty amount: Not reported
Paid penalty amount: Not reported

Regulation violated: Not reported
Area of violation: TSD - Surface Impoundment Standards
Date violation determined: 1993-10-28 00:00:00.0
Date achieved compliance: 1996-06-01 00:00:00.0
Violation lead agency: EPA
Enforcement action: COMPLIANCE EVALUATION INSPECTION ON-SITE
Enforcement action date: 1995-09-22 00:00:00.0
Enf. disposition status: Not reported
Enf. disp. status date: Not reported
Enforcement lead agency: EPA
Proposed penalty amount: Not reported
Final penalty amount: 255150
Paid penalty amount: Not reported

Regulation violated: Not reported
Area of violation: Generators - General
Date violation determined: 1991-10-07 00:00:00.0
Date achieved compliance: 1991-11-09 00:00:00.0
Violation lead agency: State
Enforcement action: COMPLIANCE EVALUATION INSPECTION ON-SITE
Enforcement action date: 1991-10-07 00:00:00.0
Enf. disposition status: Not reported
Enf. disp. status date: Not reported
Enforcement lead agency: State
Proposed penalty amount: Not reported
Final penalty amount: Not reported
Paid penalty amount: Not reported

Regulation violated: Not reported
Area of violation: Generators - General
Date violation determined: 1988-07-12 00:00:00.0
Date achieved compliance: 1988-08-28 00:00:00.0
Violation lead agency: State
Enforcement action: COMPLIANCE EVALUATION INSPECTION ON-SITE
Enforcement action date: Not reported
Enf. disposition status: Not reported
Enf. disp. status date: Not reported
Enforcement lead agency: Not reported
Proposed penalty amount: Not reported
Final penalty amount: Not reported
Paid penalty amount: Not reported

Evaluation Action Summary:
Evaluation date: 1993-10-28 00:00:00.0

Map ID
Direction
Distance
Elevation

MAP FINDINGS

Site

Database(s)

EDR ID Number
EPA ID Number

WESTVACO (Continued)

1015731891

Evaluation: INITIAL 3008(A) COMPLIANCE
Area of violation: TSD - Surface Impoundment Standards
Date achieved compliance: 1996-06-01 00:00:00.0
Evaluation lead agency: EPA

Evaluation date: 1993-10-28 00:00:00.0
Evaluation: INITIAL 3008(A) COMPLIANCE
Area of violation: LDR - General
Date achieved compliance: 1996-06-01 00:00:00.0
Evaluation lead agency: EPA

Evaluation date: 1993-10-28 00:00:00.0
Evaluation: FINAL 3008(A) COMPLIANCE ORDER
Area of violation: TSD - Surface Impoundment Standards
Date achieved compliance: 1996-06-01 00:00:00.0
Evaluation lead agency: EPA

Evaluation date: 1993-10-28 00:00:00.0
Evaluation: FINAL 3008(A) COMPLIANCE ORDER
Area of violation: LDR - General
Date achieved compliance: 1996-06-01 00:00:00.0
Evaluation lead agency: EPA

Evaluation date: 1993-10-28 00:00:00.0
Evaluation: INITIAL 3008(A) COMPLIANCE
Area of violation: TSD - Closure/Post-Closure
Date achieved compliance: 1996-06-01 00:00:00.0
Evaluation lead agency: EPA

Evaluation date: 1993-10-28 00:00:00.0
Evaluation: FINAL 3008(A) COMPLIANCE ORDER
Area of violation: TSD - Closure/Post-Closure
Date achieved compliance: 1996-06-01 00:00:00.0
Evaluation lead agency: EPA

US AIRS (AFS):

Envid: 1015731891
Region Code: 04
County Code: SC019
Programmatic ID: AIR SC00005600008
Facility Registry ID: 110016966381
D and B Number: Not reported
Facility Site Name: KAPSTONE CHARLESTON KRAFT LLC
Primary SIC Code: Not reported
NAICS Code: 322110
Default Air Classification Code: MAJ
Facility Type of Ownership Code: POF
Air CMS Category Code: TVM
HPV Status: UNADDRESSED HPV

US AIRS (AFS):

Region Code: 04
Programmatic ID: AIR SC00005600008
Facility Registry ID: 110016966381
Air Operating Status Code: OPR
Default Air Classification Code: MAJ
Air Program: MACT Standards (40 CFR Part 63)
Activity Date: 2003-09-17 00:00:00

Map ID
Direction
Distance
Elevation

MAP FINDINGS

Site

Database(s)

EDR ID Number
EPA ID Number

WESTVACO (Continued)

1015731891

Activity Status Date: Not reported
Activity Group: Compliance Monitoring
Activity Type: Inspection/Evaluation
Activity Status: Not reported

Region Code: 04
Programmatic ID: AIR SC00005600008
Facility Registry ID: 110016966381
Air Operating Status Code: OPR
Default Air Classification Code: MAJ
Air Program: MACT Standards (40 CFR Part 63)
Activity Date: 2004-09-22 00:00:00
Activity Status Date: Not reported
Activity Group: Compliance Monitoring
Activity Type: Inspection/Evaluation
Activity Status: Not reported

Region Code: 04
Programmatic ID: AIR SC00005600008
Facility Registry ID: 110016966381
Air Operating Status Code: OPR
Default Air Classification Code: MAJ
Air Program: MACT Standards (40 CFR Part 63)
Activity Date: 2004-12-06 00:00:00
Activity Status Date: Not reported
Activity Group: Compliance Monitoring
Activity Type: Inspection/Evaluation
Activity Status: Not reported

Region Code: 04
Programmatic ID: AIR SC00005600008
Facility Registry ID: 110016966381
Air Operating Status Code: OPR
Default Air Classification Code: MAJ
Air Program: MACT Standards (40 CFR Part 63)
Activity Date: 2005-04-27 00:00:00
Activity Status Date: Not reported
Activity Group: Compliance Monitoring
Activity Type: Inspection/Evaluation
Activity Status: Not reported

Region Code: 04
Programmatic ID: AIR SC00005600008
Facility Registry ID: 110016966381
Air Operating Status Code: OPR
Default Air Classification Code: MAJ
Air Program: MACT Standards (40 CFR Part 63)
Activity Date: 2005-08-23 00:00:00
Activity Status Date: Not reported
Activity Group: Compliance Monitoring
Activity Type: Inspection/Evaluation
Activity Status: Not reported

Region Code: 04
Programmatic ID: AIR SC00005600008
Facility Registry ID: 110016966381
Air Operating Status Code: OPR

Map ID
Direction
Distance
Elevation

MAP FINDINGS

Site

Database(s)

EDR ID Number
EPA ID Number

WESTVACO (Continued)

1015731891

Default Air Classification Code: MAJ
Air Program: MACT Standards (40 CFR Part 63)
Activity Date: 2005-09-15 00:00:00
Activity Status Date: Not reported
Activity Group: Compliance Monitoring
Activity Type: Inspection/Evaluation
Activity Status: Not reported

Region Code: 04
Programmatic ID: AIR SC00005600008
Facility Registry ID: 110016966381
Air Operating Status Code: OPR
Default Air Classification Code: MAJ
Air Program: MACT Standards (40 CFR Part 63)
Activity Date: 2005-09-30 00:00:00
Activity Status Date: Not reported
Activity Group: Compliance Monitoring
Activity Type: Inspection/Evaluation
Activity Status: Not reported

Region Code: 04
Programmatic ID: AIR SC00005600008
Facility Registry ID: 110016966381
Air Operating Status Code: OPR
Default Air Classification Code: MAJ
Air Program: MACT Standards (40 CFR Part 63)
Activity Date: 2005-10-19 00:00:00
Activity Status Date: Not reported
Activity Group: Compliance Monitoring
Activity Type: Inspection/Evaluation
Activity Status: Not reported

Region Code: 04
Programmatic ID: AIR SC00005600008
Facility Registry ID: 110016966381
Air Operating Status Code: OPR
Default Air Classification Code: MAJ
Air Program: MACT Standards (40 CFR Part 63)
Activity Date: 2005-11-14 00:00:00
Activity Status Date: Not reported
Activity Group: Compliance Monitoring
Activity Type: Inspection/Evaluation
Activity Status: Not reported

Region Code: 04
Programmatic ID: AIR SC00005600008
Facility Registry ID: 110016966381
Air Operating Status Code: OPR
Default Air Classification Code: MAJ
Air Program: MACT Standards (40 CFR Part 63)
Activity Date: 2006-08-22 00:00:00
Activity Status Date: Not reported
Activity Group: Compliance Monitoring
Activity Type: Inspection/Evaluation
Activity Status: Not reported

Region Code: 04

Map ID
Direction
Distance
Elevation

MAP FINDINGS

Site

Database(s)

EDR ID Number
EPA ID Number

WESTVACO (Continued)

1015731891

Programmatic ID: AIR SC00005600008
Facility Registry ID: 110016966381
Air Operating Status Code: OPR
Default Air Classification Code: MAJ
Air Program: MACT Standards (40 CFR Part 63)
Activity Date: 2006-09-29 00:00:00
Activity Status Date: Not reported
Activity Group: Compliance Monitoring
Activity Type: Inspection/Evaluation
Activity Status: Not reported

Region Code: 04
Programmatic ID: AIR SC00005600008
Facility Registry ID: 110016966381
Air Operating Status Code: OPR
Default Air Classification Code: MAJ
Air Program: MACT Standards (40 CFR Part 63)
Activity Date: 2007-08-31 00:00:00
Activity Status Date: Not reported
Activity Group: Compliance Monitoring
Activity Type: Inspection/Evaluation
Activity Status: Not reported

Region Code: 04
Programmatic ID: AIR SC00005600008
Facility Registry ID: 110016966381
Air Operating Status Code: OPR
Default Air Classification Code: MAJ
Air Program: MACT Standards (40 CFR Part 63)
Activity Date: 2008-09-16 00:00:00
Activity Status Date: Not reported
Activity Group: Compliance Monitoring
Activity Type: Inspection/Evaluation
Activity Status: Not reported

Region Code: 04
Programmatic ID: AIR SC00005600008
Facility Registry ID: 110016966381
Air Operating Status Code: OPR
Default Air Classification Code: MAJ
Air Program: MACT Standards (40 CFR Part 63)
Activity Date: 2008-09-30 00:00:00
Activity Status Date: Not reported
Activity Group: Compliance Monitoring
Activity Type: Inspection/Evaluation
Activity Status: Not reported

Region Code: 04
Programmatic ID: AIR SC00005600008
Facility Registry ID: 110016966381
Air Operating Status Code: OPR
Default Air Classification Code: MAJ
Air Program: MACT Standards (40 CFR Part 63)
Activity Date: 2009-01-21 00:00:00
Activity Status Date: Not reported
Activity Group: Compliance Monitoring
Activity Type: Inspection/Evaluation

Map ID
Direction
Distance
Elevation

MAP FINDINGS

Site

Database(s)

EDR ID Number
EPA ID Number

WESTVACO (Continued)

1015731891

Activity Status: Not reported

Region Code: 04
Programmatic ID: AIR SC00005600008
Facility Registry ID: 110016966381
Air Operating Status Code: OPR
Default Air Classification Code: MAJ
Air Program: MACT Standards (40 CFR Part 63)
Activity Date: 2009-06-04 00:00:00
Activity Status Date: Not reported
Activity Group: Compliance Monitoring
Activity Type: Inspection/Evaluation
Activity Status: Not reported

Region Code: 04
Programmatic ID: AIR SC00005600008
Facility Registry ID: 110016966381
Air Operating Status Code: OPR
Default Air Classification Code: MAJ
Air Program: MACT Standards (40 CFR Part 63)
Activity Date: 2009-11-04 00:00:00
Activity Status Date: Not reported
Activity Group: Compliance Monitoring
Activity Type: Inspection/Evaluation
Activity Status: Not reported

Region Code: 04
Programmatic ID: AIR SC00005600008
Facility Registry ID: 110016966381
Air Operating Status Code: OPR
Default Air Classification Code: MAJ
Air Program: MACT Standards (40 CFR Part 63)
Activity Date: 2010-03-24 00:00:00
Activity Status Date: Not reported
Activity Group: Compliance Monitoring
Activity Type: Inspection/Evaluation
Activity Status: Not reported

Region Code: 04
Programmatic ID: AIR SC00005600008
Facility Registry ID: 110016966381
Air Operating Status Code: OPR
Default Air Classification Code: MAJ
Air Program: MACT Standards (40 CFR Part 63)
Activity Date: 2011-01-12 00:00:00
Activity Status Date: Not reported
Activity Group: Compliance Monitoring
Activity Type: Inspection/Evaluation
Activity Status: Not reported

Region Code: 04
Programmatic ID: AIR SC00005600008
Facility Registry ID: 110016966381
Air Operating Status Code: OPR
Default Air Classification Code: MAJ
Air Program: MACT Standards (40 CFR Part 63)
Activity Date: 2011-02-01 00:00:00

Map ID
Direction
Distance
Elevation

MAP FINDINGS

Site

Database(s)

EDR ID Number
EPA ID Number

WESTVACO (Continued)

1015731891

Activity Status Date: Not reported
Activity Group: Compliance Monitoring
Activity Type: Inspection/Evaluation
Activity Status: Not reported

Region Code: 04
Programmatic ID: AIR SC00005600008
Facility Registry ID: 110016966381
Air Operating Status Code: OPR
Default Air Classification Code: MAJ
Air Program: MACT Standards (40 CFR Part 63)
Activity Date: 2011-04-13 00:00:00
Activity Status Date: Not reported
Activity Group: Compliance Monitoring
Activity Type: Inspection/Evaluation
Activity Status: Not reported

Region Code: 04
Programmatic ID: AIR SC00005600008
Facility Registry ID: 110016966381
Air Operating Status Code: OPR
Default Air Classification Code: MAJ
Air Program: MACT Standards (40 CFR Part 63)
Activity Date: 2012-02-15 00:00:00
Activity Status Date: Not reported
Activity Group: Compliance Monitoring
Activity Type: Inspection/Evaluation
Activity Status: Not reported

Region Code: 04
Programmatic ID: AIR SC00005600008
Facility Registry ID: 110016966381
Air Operating Status Code: OPR
Default Air Classification Code: MAJ
Air Program: MACT Standards (40 CFR Part 63)
Activity Date: 2012-03-31 00:00:00
Activity Status Date: Not reported
Activity Group: Compliance Monitoring
Activity Type: Inspection/Evaluation
Activity Status: Not reported

Region Code: 04
Programmatic ID: AIR SC00005600008
Facility Registry ID: 110016966381
Air Operating Status Code: OPR
Default Air Classification Code: MAJ
Air Program: MACT Standards (40 CFR Part 63)
Activity Date: 2013-02-06 00:00:00
Activity Status Date: Not reported
Activity Group: Compliance Monitoring
Activity Type: Inspection/Evaluation
Activity Status: Not reported

Region Code: 04
Programmatic ID: AIR SC00005600008
Facility Registry ID: 110016966381
Air Operating Status Code: OPR

Map ID
Direction
Distance
Elevation

MAP FINDINGS

Site

Database(s)

EDR ID Number
EPA ID Number

WESTVACO (Continued)

1015731891

Default Air Classification Code: MAJ
Air Program: MACT Standards (40 CFR Part 63)
Activity Date: 2013-03-27 00:00:00
Activity Status Date: Not reported
Activity Group: Compliance Monitoring
Activity Type: Inspection/Evaluation
Activity Status: Not reported

Region Code: 04
Programmatic ID: AIR SC00005600008
Facility Registry ID: 110016966381
Air Operating Status Code: OPR
Default Air Classification Code: MAJ
Air Program: MACT Standards (40 CFR Part 63)
Activity Date: 2013-07-22 00:00:00
Activity Status Date: Not reported
Activity Group: Compliance Monitoring
Activity Type: Inspection/Evaluation
Activity Status: Not reported

Region Code: 04
Programmatic ID: AIR SC00005600008
Facility Registry ID: 110016966381
Air Operating Status Code: OPR
Default Air Classification Code: MAJ
Air Program: MACT Standards (40 CFR Part 63)
Activity Date: 2013-09-12 00:00:00
Activity Status Date: Not reported
Activity Group: Compliance Monitoring
Activity Type: Inspection/Evaluation
Activity Status: Not reported

Region Code: 04
Programmatic ID: AIR SC00005600008
Facility Registry ID: 110016966381
Air Operating Status Code: OPR
Default Air Classification Code: MAJ
Air Program: New Source Performance Standards
Activity Date: Not reported
Activity Status Date: 2014-10-19 00:00:00
Activity Group: Case File
Activity Type: Case File
Activity Status: Case File Data Entered

Region Code: 04
Programmatic ID: AIR SC00005600008
Facility Registry ID: 110016966381
Air Operating Status Code: OPR
Default Air Classification Code: MAJ
Air Program: New Source Performance Standards
Activity Date: 2014-06-26 00:00:00
Activity Status Date: 2014-10-13 00:00:00
Activity Group: Case File
Activity Type: Case File
Activity Status: Resolved

Region Code: 04

Map ID
Direction
Distance
Elevation

MAP FINDINGS

Site

Database(s)

EDR ID Number
EPA ID Number

WESTVACO (Continued)

1015731891

Programmatic ID: AIR SC00005600008
Facility Registry ID: 110016966381
Air Operating Status Code: OPR
Default Air Classification Code: MAJ
Air Program: New Source Performance Standards
Activity Date: Not reported
Activity Status Date: 2004-10-07 00:00:00
Activity Group: Case File
Activity Type: Case File
Activity Status: Resolved

Region Code: 04
Programmatic ID: AIR SC00005600008
Facility Registry ID: 110016966381
Air Operating Status Code: OPR
Default Air Classification Code: MAJ
Air Program: New Source Performance Standards
Activity Date: 1984-09-13 00:00:00
Activity Status Date: Not reported
Activity Group: Compliance Monitoring
Activity Type: Inspection/Evaluation
Activity Status: Not reported

Region Code: 04
Programmatic ID: AIR SC00005600008
Facility Registry ID: 110016966381
Air Operating Status Code: OPR
Default Air Classification Code: MAJ
Air Program: New Source Performance Standards
Activity Date: 1985-01-07 00:00:00
Activity Status Date: Not reported
Activity Group: Compliance Monitoring
Activity Type: Inspection/Evaluation
Activity Status: Not reported

Region Code: 04
Programmatic ID: AIR SC00005600008
Facility Registry ID: 110016966381
Air Operating Status Code: OPR
Default Air Classification Code: MAJ
Air Program: New Source Performance Standards
Activity Date: 1985-08-29 00:00:00
Activity Status Date: Not reported
Activity Group: Compliance Monitoring
Activity Type: Inspection/Evaluation
Activity Status: Not reported

Region Code: 04
Programmatic ID: AIR SC00005600008
Facility Registry ID: 110016966381
Air Operating Status Code: OPR
Default Air Classification Code: MAJ
Air Program: New Source Performance Standards
Activity Date: 1986-06-24 00:00:00
Activity Status Date: Not reported
Activity Group: Compliance Monitoring
Activity Type: Inspection/Evaluation

Map ID
Direction
Distance
Elevation

MAP FINDINGS

Site

Database(s)

EDR ID Number
EPA ID Number

WESTVACO (Continued)

1015731891

Activity Status: Not reported

Region Code: 04
Programmatic ID: AIR SC00005600008
Facility Registry ID: 110016966381
Air Operating Status Code: OPR
Default Air Classification Code: MAJ
Air Program: New Source Performance Standards
Activity Date: 1987-03-18 00:00:00
Activity Status Date: Not reported
Activity Group: Compliance Monitoring
Activity Type: Inspection/Evaluation
Activity Status: Not reported

Region Code: 04
Programmatic ID: AIR SC00005600008
Facility Registry ID: 110016966381
Air Operating Status Code: OPR
Default Air Classification Code: MAJ
Air Program: New Source Performance Standards
Activity Date: 1987-06-26 00:00:00
Activity Status Date: Not reported
Activity Group: Compliance Monitoring
Activity Type: Inspection/Evaluation
Activity Status: Not reported

Region Code: 04
Programmatic ID: AIR SC00005600008
Facility Registry ID: 110016966381
Air Operating Status Code: OPR
Default Air Classification Code: MAJ
Air Program: New Source Performance Standards
Activity Date: 1988-06-14 00:00:00
Activity Status Date: Not reported
Activity Group: Compliance Monitoring
Activity Type: Inspection/Evaluation
Activity Status: Not reported

Region Code: 04
Programmatic ID: AIR SC00005600008
Facility Registry ID: 110016966381
Air Operating Status Code: OPR
Default Air Classification Code: MAJ
Air Program: New Source Performance Standards
Activity Date: 1989-07-11 00:00:00
Activity Status Date: Not reported
Activity Group: Compliance Monitoring
Activity Type: Inspection/Evaluation
Activity Status: Not reported

Region Code: 04
Programmatic ID: AIR SC00005600008
Facility Registry ID: 110016966381
Air Operating Status Code: OPR
Default Air Classification Code: MAJ
Air Program: New Source Performance Standards
Activity Date: 1990-09-21 00:00:00

Map ID
Direction
Distance
Elevation

MAP FINDINGS

Site

Database(s)

EDR ID Number
EPA ID Number

WESTVACO (Continued)

1015731891

Activity Status Date: Not reported
Activity Group: Compliance Monitoring
Activity Type: Inspection/Evaluation
Activity Status: Not reported

Region Code: 04
Programmatic ID: AIR SC00005600008
Facility Registry ID: 110016966381
Air Operating Status Code: OPR
Default Air Classification Code: MAJ
Air Program: New Source Performance Standards
Activity Date: 1991-09-12 00:00:00
Activity Status Date: Not reported
Activity Group: Compliance Monitoring
Activity Type: Inspection/Evaluation
Activity Status: Not reported

Region Code: 04
Programmatic ID: AIR SC00005600008
Facility Registry ID: 110016966381
Air Operating Status Code: OPR
Default Air Classification Code: MAJ
Air Program: New Source Performance Standards
Activity Date: 1992-09-09 00:00:00
Activity Status Date: Not reported
Activity Group: Compliance Monitoring
Activity Type: Inspection/Evaluation
Activity Status: Not reported

Region Code: 04
Programmatic ID: AIR SC00005600008
Facility Registry ID: 110016966381
Air Operating Status Code: OPR
Default Air Classification Code: MAJ
Air Program: New Source Performance Standards
Activity Date: 1993-09-08 00:00:00
Activity Status Date: Not reported
Activity Group: Compliance Monitoring
Activity Type: Inspection/Evaluation
Activity Status: Not reported

Region Code: 04
Programmatic ID: AIR SC00005600008
Facility Registry ID: 110016966381
Air Operating Status Code: OPR
Default Air Classification Code: MAJ
Air Program: New Source Performance Standards
Activity Date: 1994-05-25 00:00:00
Activity Status Date: Not reported
Activity Group: Compliance Monitoring
Activity Type: Inspection/Evaluation
Activity Status: Not reported

Region Code: 04
Programmatic ID: AIR SC00005600008
Facility Registry ID: 110016966381
Air Operating Status Code: OPR

Map ID
Direction
Distance
Elevation

MAP FINDINGS

Site

Database(s)

EDR ID Number
EPA ID Number

WESTVACO (Continued)

1015731891

Default Air Classification Code: MAJ
Air Program: New Source Performance Standards
Activity Date: 1995-01-11 00:00:00
Activity Status Date: Not reported
Activity Group: Compliance Monitoring
Activity Type: Inspection/Evaluation
Activity Status: Not reported

Region Code: 04
Programmatic ID: AIR SC00005600008
Facility Registry ID: 110016966381
Air Operating Status Code: OPR
Default Air Classification Code: MAJ
Air Program: New Source Performance Standards
Activity Date: 1996-05-14 00:00:00
Activity Status Date: Not reported
Activity Group: Compliance Monitoring
Activity Type: Inspection/Evaluation
Activity Status: Not reported

Region Code: 04
Programmatic ID: AIR SC00005600008
Facility Registry ID: 110016966381
Air Operating Status Code: OPR
Default Air Classification Code: MAJ
Air Program: New Source Performance Standards
Activity Date: 1997-08-28 00:00:00
Activity Status Date: Not reported
Activity Group: Compliance Monitoring
Activity Type: Inspection/Evaluation
Activity Status: Not reported

Region Code: 04
Programmatic ID: AIR SC00005600008
Facility Registry ID: 110016966381
Air Operating Status Code: OPR
Default Air Classification Code: MAJ
Air Program: New Source Performance Standards
Activity Date: 1998-09-16 00:00:00
Activity Status Date: Not reported
Activity Group: Compliance Monitoring
Activity Type: Inspection/Evaluation
Activity Status: Not reported

Region Code: 04
Programmatic ID: AIR SC00005600008
Facility Registry ID: 110016966381
Air Operating Status Code: OPR
Default Air Classification Code: MAJ
Air Program: New Source Performance Standards
Activity Date: 1999-09-21 00:00:00
Activity Status Date: Not reported
Activity Group: Compliance Monitoring
Activity Type: Inspection/Evaluation
Activity Status: Not reported

Region Code: 04

Map ID
Direction
Distance
Elevation

MAP FINDINGS

Site

Database(s)

EDR ID Number
EPA ID Number

WESTVACO (Continued)

1015731891

Programmatic ID: AIR SC00005600008
Facility Registry ID: 110016966381
Air Operating Status Code: OPR
Default Air Classification Code: MAJ
Air Program: New Source Performance Standards
Activity Date: 2000-08-08 00:00:00
Activity Status Date: Not reported
Activity Group: Compliance Monitoring
Activity Type: Inspection/Evaluation
Activity Status: Not reported

Region Code: 04
Programmatic ID: AIR SC00005600008
Facility Registry ID: 110016966381
Air Operating Status Code: OPR
Default Air Classification Code: MAJ
Air Program: New Source Performance Standards
Activity Date: 2001-08-07 00:00:00
Activity Status Date: Not reported
Activity Group: Compliance Monitoring
Activity Type: Inspection/Evaluation
Activity Status: Not reported

Region Code: 04
Programmatic ID: AIR SC00005600008
Facility Registry ID: 110016966381
Air Operating Status Code: OPR
Default Air Classification Code: MAJ
Air Program: New Source Performance Standards
Activity Date: 2002-12-30 00:00:00
Activity Status Date: Not reported
Activity Group: Compliance Monitoring
Activity Type: Inspection/Evaluation
Activity Status: Not reported

Region Code: 04
Programmatic ID: AIR SC00005600008
Facility Registry ID: 110016966381
Air Operating Status Code: OPR
Default Air Classification Code: MAJ
Air Program: New Source Performance Standards
Activity Date: 2005-09-30 00:00:00
Activity Status Date: Not reported
Activity Group: Compliance Monitoring
Activity Type: Inspection/Evaluation
Activity Status: Not reported

Region Code: 04
Programmatic ID: AIR SC00005600008
Facility Registry ID: 110016966381
Air Operating Status Code: OPR
Default Air Classification Code: MAJ
Air Program: New Source Performance Standards
Activity Date: 2006-09-29 00:00:00
Activity Status Date: Not reported
Activity Group: Compliance Monitoring
Activity Type: Inspection/Evaluation

Map ID
Direction
Distance
Elevation

MAP FINDINGS

Site

Database(s)

EDR ID Number
EPA ID Number

WESTVACO (Continued)

1015731891

Activity Status: Not reported

Region Code: 04
Programmatic ID: AIR SC0000560008
Facility Registry ID: 110016966381
Air Operating Status Code: OPR
Default Air Classification Code: MAJ
Air Program: New Source Performance Standards
Activity Date: 2008-09-30 00:00:00
Activity Status Date: Not reported
Activity Group: Compliance Monitoring
Activity Type: Inspection/Evaluation
Activity Status: Not reported

Region Code: 04
Programmatic ID: AIR SC0000560008
Facility Registry ID: 110016966381
Air Operating Status Code: OPR
Default Air Classification Code: MAJ
Air Program: New Source Performance Standards
Activity Date: 2009-06-04 00:00:00
Activity Status Date: Not reported
Activity Group: Compliance Monitoring
Activity Type: Inspection/Evaluation
Activity Status: Not reported

Region Code: 04
Programmatic ID: AIR SC0000560008
Facility Registry ID: 110016966381
Air Operating Status Code: OPR
Default Air Classification Code: MAJ
Air Program: New Source Performance Standards
Activity Date: 2010-03-24 00:00:00
Activity Status Date: Not reported
Activity Group: Compliance Monitoring
Activity Type: Inspection/Evaluation
Activity Status: Not reported

Region Code: 04
Programmatic ID: AIR SC0000560008
Facility Registry ID: 110016966381
Air Operating Status Code: OPR
Default Air Classification Code: MAJ
Air Program: New Source Performance Standards
Activity Date: 2011-04-08 00:00:00
Activity Status Date: Not reported
Activity Group: Compliance Monitoring
Activity Type: Inspection/Evaluation
Activity Status: Not reported

Region Code: 04
Programmatic ID: AIR SC0000560008
Facility Registry ID: 110016966381
Air Operating Status Code: OPR
Default Air Classification Code: MAJ
Air Program: New Source Performance Standards
Activity Date: 2011-04-13 00:00:00

Map ID
Direction
Distance
Elevation

MAP FINDINGS

Site

Database(s)

EDR ID Number
EPA ID Number

WESTVACO (Continued)

1015731891

Activity Status Date: Not reported
Activity Group: Compliance Monitoring
Activity Type: Inspection/Evaluation
Activity Status: Not reported

Region Code: 04
Programmatic ID: AIR SC00005600008
Facility Registry ID: 110016966381
Air Operating Status Code: OPR
Default Air Classification Code: MAJ
Air Program: New Source Performance Standards
Activity Date: 2012-03-31 00:00:00
Activity Status Date: Not reported
Activity Group: Compliance Monitoring
Activity Type: Inspection/Evaluation
Activity Status: Not reported

Region Code: 04
Programmatic ID: AIR SC00005600008
Facility Registry ID: 110016966381
Air Operating Status Code: OPR
Default Air Classification Code: MAJ
Air Program: New Source Performance Standards
Activity Date: 2013-07-22 00:00:00
Activity Status Date: Not reported
Activity Group: Compliance Monitoring
Activity Type: Inspection/Evaluation
Activity Status: Not reported

Region Code: 04
Programmatic ID: AIR SC00005600008
Facility Registry ID: 110016966381
Air Operating Status Code: OPR
Default Air Classification Code: MAJ
Air Program: New Source Performance Standards
Activity Date: 2014-04-10 00:00:00
Activity Status Date: Not reported
Activity Group: Compliance Monitoring
Activity Type: Inspection/Evaluation
Activity Status: Not reported

Region Code: 04
Programmatic ID: AIR SC00005600008
Facility Registry ID: 110016966381
Air Operating Status Code: OPR
Default Air Classification Code: MAJ
Air Program: New Source Performance Standards
Activity Date: 2014-05-12 00:00:00
Activity Status Date: Not reported
Activity Group: Compliance Monitoring
Activity Type: Inspection/Evaluation
Activity Status: Not reported

Region Code: 04
Programmatic ID: AIR SC00005600008
Facility Registry ID: 110016966381
Air Operating Status Code: OPR

Map ID
Direction
Distance
Elevation

MAP FINDINGS

Site

Database(s)

EDR ID Number
EPA ID Number

WESTVACO (Continued)

1015731891

Default Air Classification Code: MAJ
Air Program: New Source Performance Standards
Activity Date: 2014-05-19 00:00:00
Activity Status Date: Not reported
Activity Group: Compliance Monitoring
Activity Type: Inspection/Evaluation
Activity Status: Not reported

Region Code: 04
Programmatic ID: AIR SC00005600008
Facility Registry ID: 110016966381
Air Operating Status Code: OPR
Default Air Classification Code: MAJ
Air Program: New Source Performance Standards
Activity Date: 2004-09-10 00:00:00
Activity Status Date: 2004-09-10 00:00:00
Activity Group: Enforcement Action
Activity Type: Administrative - Formal
Activity Status: Final Order Issued

Region Code: 04
Programmatic ID: AIR SC00005600008
Facility Registry ID: 110016966381
Air Operating Status Code: OPR
Default Air Classification Code: MAJ
Air Program: New Source Performance Standards
Activity Date: 2015-04-27 00:00:00
Activity Status Date: 2015-04-27 00:00:00
Activity Group: Enforcement Action
Activity Type: Administrative - Formal
Activity Status: Final Order Issued

Region Code: 04
Programmatic ID: AIR SC00005600008
Facility Registry ID: 110016966381
Air Operating Status Code: OPR
Default Air Classification Code: MAJ
Air Program: New Source Performance Standards
Activity Date: 2003-03-31 00:00:00
Activity Status Date: 2003-03-31 00:00:00
Activity Group: Enforcement Action
Activity Type: Administrative - Informal
Activity Status: Achieved

Region Code: 04
Programmatic ID: AIR SC00005600008
Facility Registry ID: 110016966381
Air Operating Status Code: OPR
Default Air Classification Code: MAJ
Air Program: New Source Performance Standards
Activity Date: 2011-06-02 00:00:00
Activity Status Date: 2011-06-02 00:00:00
Activity Group: Enforcement Action
Activity Type: Administrative - Informal
Activity Status: Achieved

Region Code: 04

Map ID
Direction
Distance
Elevation

MAP FINDINGS

Site

Database(s)

EDR ID Number
EPA ID Number

WESTVACO (Continued)

1015731891

Programmatic ID: AIR SC00005600008
Facility Registry ID: 110016966381
Air Operating Status Code: OPR
Default Air Classification Code: MAJ
Air Program: New Source Performance Standards
Activity Date: 2014-10-13 00:00:00
Activity Status Date: 2014-10-13 00:00:00
Activity Group: Enforcement Action
Activity Type: Administrative - Informal
Activity Status: Achieved

Region Code: 04
Programmatic ID: AIR SC00005600008
Facility Registry ID: 110016966381
Air Operating Status Code: OPR
Default Air Classification Code: MAJ
Air Program: Prevention of Significant Deterioration of Air Quality
Activity Date: Not reported
Activity Status Date: 2004-10-07 00:00:00
Activity Group: Case File
Activity Type: Case File
Activity Status: Resolved

Region Code: 04
Programmatic ID: AIR SC00005600008
Facility Registry ID: 110016966381
Air Operating Status Code: OPR
Default Air Classification Code: MAJ
Air Program: Prevention of Significant Deterioration of Air Quality
Activity Date: 1985-08-29 00:00:00
Activity Status Date: Not reported
Activity Group: Compliance Monitoring
Activity Type: Inspection/Evaluation
Activity Status: Not reported

Region Code: 04
Programmatic ID: AIR SC00005600008
Facility Registry ID: 110016966381
Air Operating Status Code: OPR
Default Air Classification Code: MAJ
Air Program: Prevention of Significant Deterioration of Air Quality
Activity Date: 1986-06-24 00:00:00
Activity Status Date: Not reported
Activity Group: Compliance Monitoring
Activity Type: Inspection/Evaluation
Activity Status: Not reported

Region Code: 04
Programmatic ID: AIR SC00005600008
Facility Registry ID: 110016966381
Air Operating Status Code: OPR
Default Air Classification Code: MAJ
Air Program: Prevention of Significant Deterioration of Air Quality
Activity Date: 1987-03-18 00:00:00
Activity Status Date: Not reported
Activity Group: Compliance Monitoring
Activity Type: Inspection/Evaluation

Map ID
Direction
Distance
Elevation

MAP FINDINGS

Site

Database(s)

EDR ID Number
EPA ID Number

WESTVACO (Continued)

1015731891

Activity Status: Not reported

Region Code: 04
Programmatic ID: AIR SC00005600008
Facility Registry ID: 110016966381
Air Operating Status Code: OPR
Default Air Classification Code: MAJ
Air Program: Prevention of Significant Deterioration of Air Quality
Activity Date: 1987-06-26 00:00:00
Activity Status Date: Not reported
Activity Group: Compliance Monitoring
Activity Type: Inspection/Evaluation
Activity Status: Not reported

Region Code: 04
Programmatic ID: AIR SC00005600008
Facility Registry ID: 110016966381
Air Operating Status Code: OPR
Default Air Classification Code: MAJ
Air Program: Prevention of Significant Deterioration of Air Quality
Activity Date: 1988-06-14 00:00:00
Activity Status Date: Not reported
Activity Group: Compliance Monitoring
Activity Type: Inspection/Evaluation
Activity Status: Not reported

Region Code: 04
Programmatic ID: AIR SC00005600008
Facility Registry ID: 110016966381
Air Operating Status Code: OPR
Default Air Classification Code: MAJ
Air Program: Prevention of Significant Deterioration of Air Quality
Activity Date: 1989-07-11 00:00:00
Activity Status Date: Not reported
Activity Group: Compliance Monitoring
Activity Type: Inspection/Evaluation
Activity Status: Not reported

Region Code: 04
Programmatic ID: AIR SC00005600008
Facility Registry ID: 110016966381
Air Operating Status Code: OPR
Default Air Classification Code: MAJ
Air Program: Prevention of Significant Deterioration of Air Quality
Activity Date: 1990-09-21 00:00:00
Activity Status Date: Not reported
Activity Group: Compliance Monitoring
Activity Type: Inspection/Evaluation
Activity Status: Not reported

Region Code: 04
Programmatic ID: AIR SC00005600008
Facility Registry ID: 110016966381
Air Operating Status Code: OPR
Default Air Classification Code: MAJ
Air Program: Prevention of Significant Deterioration of Air Quality
Activity Date: 1991-09-12 00:00:00

Map ID
Direction
Distance
Elevation

MAP FINDINGS

Site

Database(s)

EDR ID Number
EPA ID Number

WESTVACO (Continued)

1015731891

Activity Status Date: Not reported
Activity Group: Compliance Monitoring
Activity Type: Inspection/Evaluation
Activity Status: Not reported

Region Code: 04
Programmatic ID: AIR SC00005600008
Facility Registry ID: 110016966381
Air Operating Status Code: OPR
Default Air Classification Code: MAJ
Air Program: Prevention of Significant Deterioration of Air Quality
Activity Date: 1992-09-09 00:00:00
Activity Status Date: Not reported
Activity Group: Compliance Monitoring
Activity Type: Inspection/Evaluation
Activity Status: Not reported

Region Code: 04
Programmatic ID: AIR SC00005600008
Facility Registry ID: 110016966381
Air Operating Status Code: OPR
Default Air Classification Code: MAJ
Air Program: Prevention of Significant Deterioration of Air Quality
Activity Date: 1993-09-08 00:00:00
Activity Status Date: Not reported
Activity Group: Compliance Monitoring
Activity Type: Inspection/Evaluation
Activity Status: Not reported

Region Code: 04
Programmatic ID: AIR SC00005600008
Facility Registry ID: 110016966381
Air Operating Status Code: OPR
Default Air Classification Code: MAJ
Air Program: Prevention of Significant Deterioration of Air Quality
Activity Date: 1994-05-25 00:00:00
Activity Status Date: Not reported
Activity Group: Compliance Monitoring
Activity Type: Inspection/Evaluation
Activity Status: Not reported

Region Code: 04
Programmatic ID: AIR SC00005600008
Facility Registry ID: 110016966381
Air Operating Status Code: OPR
Default Air Classification Code: MAJ
Air Program: Prevention of Significant Deterioration of Air Quality
Activity Date: 1995-01-11 00:00:00
Activity Status Date: Not reported
Activity Group: Compliance Monitoring
Activity Type: Inspection/Evaluation
Activity Status: Not reported

Region Code: 04
Programmatic ID: AIR SC00005600008
Facility Registry ID: 110016966381
Air Operating Status Code: OPR

Map ID
Direction
Distance
Elevation

MAP FINDINGS

Site

Database(s)

EDR ID Number
EPA ID Number

WESTVACO (Continued)

1015731891

Default Air Classification Code: MAJ
Air Program: Prevention of Significant Deterioration of Air Quality
Activity Date: 1996-05-14 00:00:00
Activity Status Date: Not reported
Activity Group: Compliance Monitoring
Activity Type: Inspection/Evaluation
Activity Status: Not reported

Region Code: 04
Programmatic ID: AIR SC00005600008
Facility Registry ID: 110016966381
Air Operating Status Code: OPR
Default Air Classification Code: MAJ
Air Program: Prevention of Significant Deterioration of Air Quality
Activity Date: 1997-08-28 00:00:00
Activity Status Date: Not reported
Activity Group: Compliance Monitoring
Activity Type: Inspection/Evaluation
Activity Status: Not reported

Region Code: 04
Programmatic ID: AIR SC00005600008
Facility Registry ID: 110016966381
Air Operating Status Code: OPR
Default Air Classification Code: MAJ
Air Program: Prevention of Significant Deterioration of Air Quality
Activity Date: 1998-09-16 00:00:00
Activity Status Date: Not reported
Activity Group: Compliance Monitoring
Activity Type: Inspection/Evaluation
Activity Status: Not reported

Region Code: 04
Programmatic ID: AIR SC00005600008
Facility Registry ID: 110016966381
Air Operating Status Code: OPR
Default Air Classification Code: MAJ
Air Program: Prevention of Significant Deterioration of Air Quality
Activity Date: 1999-09-21 00:00:00
Activity Status Date: Not reported
Activity Group: Compliance Monitoring
Activity Type: Inspection/Evaluation
Activity Status: Not reported

Region Code: 04
Programmatic ID: AIR SC00005600008
Facility Registry ID: 110016966381
Air Operating Status Code: OPR
Default Air Classification Code: MAJ
Air Program: Prevention of Significant Deterioration of Air Quality
Activity Date: 2000-08-08 00:00:00
Activity Status Date: Not reported
Activity Group: Compliance Monitoring
Activity Type: Inspection/Evaluation
Activity Status: Not reported

Region Code: 04

Map ID
Direction
Distance
Elevation

MAP FINDINGS

Site

Database(s)

EDR ID Number
EPA ID Number

WESTVACO (Continued)

1015731891

Programmatic ID: AIR SC00005600008
Facility Registry ID: 110016966381
Air Operating Status Code: OPR
Default Air Classification Code: MAJ
Air Program: Prevention of Significant Deterioration of Air Quality
Activity Date: 2001-08-07 00:00:00
Activity Status Date: Not reported
Activity Group: Compliance Monitoring
Activity Type: Inspection/Evaluation
Activity Status: Not reported

Region Code: 04
Programmatic ID: AIR SC00005600008
Facility Registry ID: 110016966381
Air Operating Status Code: OPR
Default Air Classification Code: MAJ
Air Program: Prevention of Significant Deterioration of Air Quality
Activity Date: 2002-12-30 00:00:00
Activity Status Date: Not reported
Activity Group: Compliance Monitoring
Activity Type: Inspection/Evaluation
Activity Status: Not reported

Region Code: 04
Programmatic ID: AIR SC00005600008
Facility Registry ID: 110016966381
Air Operating Status Code: OPR
Default Air Classification Code: MAJ
Air Program: Prevention of Significant Deterioration of Air Quality
Activity Date: 2004-02-10 00:00:00
Activity Status Date: Not reported
Activity Group: Compliance Monitoring
Activity Type: Inspection/Evaluation
Activity Status: Not reported

Region Code: 04
Programmatic ID: AIR SC00005600008
Facility Registry ID: 110016966381
Air Operating Status Code: OPR
Default Air Classification Code: MAJ
Air Program: Prevention of Significant Deterioration of Air Quality
Activity Date: 2004-09-10 00:00:00
Activity Status Date: 2004-09-10 00:00:00
Activity Group: Enforcement Action
Activity Type: Administrative - Formal
Activity Status: Final Order Issued

Region Code: 04
Programmatic ID: AIR SC00005600008
Facility Registry ID: 110016966381
Air Operating Status Code: OPR
Default Air Classification Code: MAJ
Air Program: Prevention of Significant Deterioration of Air Quality
Activity Date: 2003-03-21 00:00:00
Activity Status Date: 2003-03-21 00:00:00
Activity Group: Enforcement Action
Activity Type: Administrative - Informal

Map ID
Direction
Distance
Elevation

MAP FINDINGS

Site

Database(s)

EDR ID Number
EPA ID Number

WESTVACO (Continued)

1015731891

Activity Status: Achieved

Region Code: 04
Programmatic ID: AIR SC00005600008
Facility Registry ID: 110016966381
Air Operating Status Code: OPR
Default Air Classification Code: MAJ
Air Program: State Implementation Plan for National Primary and Secondary Ambient Air Quality Standards
Activity Date: 2015-07-24 00:00:00
Activity Status Date: 2015-09-25 10:24:06
Activity Group: Compliance Monitoring
Activity Type: Inspection/Evaluation
Activity Status: Active

Region Code: 04
Programmatic ID: AIR SC00005600008
Facility Registry ID: 110016966381
Air Operating Status Code: OPR
Default Air Classification Code: MAJ
Air Program: State Implementation Plan for National Primary and Secondary Ambient Air Quality Standards
Activity Date: 2015-12-09 00:00:00
Activity Status Date: 2016-02-08 17:03:34
Activity Group: Compliance Monitoring
Activity Type: Inspection/Evaluation
Activity Status: Active

Region Code: 04
Programmatic ID: AIR SC00005600008
Facility Registry ID: 110016966381
Air Operating Status Code: OPR
Default Air Classification Code: MAJ
Air Program: State Implementation Plan for National Primary and Secondary Ambient Air Quality Standards
Activity Date: 2015-12-09 00:00:00
Activity Status Date: 2016-03-24 17:23:49
Activity Group: Compliance Monitoring
Activity Type: Inspection/Evaluation
Activity Status: Active

Region Code: 04
Programmatic ID: AIR SC00005600008
Facility Registry ID: 110016966381
Air Operating Status Code: OPR
Default Air Classification Code: MAJ
Air Program: State Implementation Plan for National Primary and Secondary Ambient Air Quality Standards
Activity Date: 2016-01-27 00:00:00
Activity Status Date: 2016-04-08 01:00:31
Activity Group: Compliance Monitoring
Activity Type: Inspection/Evaluation
Activity Status: Active

Region Code: 04
Programmatic ID: AIR SC00005600008
Facility Registry ID: 110016966381
Air Operating Status Code: OPR
Default Air Classification Code: MAJ
Air Program: State Implementation Plan for National Primary and Secondary Ambient Air Quality Standards
Activity Date: 2016-02-25 00:00:00

Map ID
Direction
Distance
Elevation

MAP FINDINGS

Site

Database(s)

EDR ID Number
EPA ID Number

WESTVACO (Continued)

1015731891

Activity Status Date: 2016-04-15 11:08:43
Activity Group: Compliance Monitoring
Activity Type: Inspection/Evaluation
Activity Status: Active

Region Code: 04
Programmatic ID: AIR SC00005600008
Facility Registry ID: 110016966381
Air Operating Status Code: OPR
Default Air Classification Code: MAJ
Air Program: State Implementation Plan for National Primary and Secondary Ambient Air Quality Standards
Activity Date: 2016-03-23 00:00:00
Activity Status Date: 2016-06-03 09:59:15
Activity Group: Compliance Monitoring
Activity Type: Inspection/Evaluation
Activity Status: Active

Region Code: 04
Programmatic ID: AIR SC00005600008
Facility Registry ID: 110016966381
Air Operating Status Code: OPR
Default Air Classification Code: MAJ
Air Program: State Implementation Plan for National Primary and Secondary Ambient Air Quality Standards
Activity Date: 2016-08-19 00:00:00
Activity Status Date: 2016-08-22 17:26:53
Activity Group: Compliance Monitoring
Activity Type: Inspection/Evaluation
Activity Status: Active

Region Code: 04
Programmatic ID: AIR SC00005600008
Facility Registry ID: 110016966381
Air Operating Status Code: OPR
Default Air Classification Code: MAJ
Air Program: State Implementation Plan for National Primary and Secondary Ambient Air Quality Standards
Activity Date: 1984-09-13 00:00:00
Activity Status Date: Not reported
Activity Group: Compliance Monitoring
Activity Type: Inspection/Evaluation
Activity Status: Not reported

Region Code: 04
Programmatic ID: AIR SC00005600008
Facility Registry ID: 110016966381
Air Operating Status Code: OPR
Default Air Classification Code: MAJ
Air Program: State Implementation Plan for National Primary and Secondary Ambient Air Quality Standards
Activity Date: 1985-08-29 00:00:00
Activity Status Date: Not reported
Activity Group: Compliance Monitoring
Activity Type: Inspection/Evaluation
Activity Status: Not reported

Region Code: 04
Programmatic ID: AIR SC00005600008
Facility Registry ID: 110016966381
Air Operating Status Code: OPR

Map ID
Direction
Distance
Elevation

MAP FINDINGS

Site

Database(s)

EDR ID Number
EPA ID Number

WESTVACO (Continued)

1015731891

Default Air Classification Code: MAJ
Air Program: State Implementation Plan for National Primary and Secondary Ambient Air Quality Standards
Activity Date: 1985-12-27 00:00:00
Activity Status Date: Not reported
Activity Group: Compliance Monitoring
Activity Type: Inspection/Evaluation
Activity Status: Not reported

Region Code: 04
Programmatic ID: AIR SC00005600008
Facility Registry ID: 110016966381
Air Operating Status Code: OPR
Default Air Classification Code: MAJ
Air Program: State Implementation Plan for National Primary and Secondary Ambient Air Quality Standards
Activity Date: 1986-01-10 00:00:00
Activity Status Date: Not reported
Activity Group: Compliance Monitoring
Activity Type: Inspection/Evaluation
Activity Status: Not reported

Region Code: 04
Programmatic ID: AIR SC00005600008
Facility Registry ID: 110016966381
Air Operating Status Code: OPR
Default Air Classification Code: MAJ
Air Program: State Implementation Plan for National Primary and Secondary Ambient Air Quality Standards
Activity Date: 1986-05-13 00:00:00
Activity Status Date: Not reported
Activity Group: Compliance Monitoring
Activity Type: Inspection/Evaluation
Activity Status: Not reported

Region Code: 04
Programmatic ID: AIR SC00005600008
Facility Registry ID: 110016966381
Air Operating Status Code: OPR
Default Air Classification Code: MAJ
Air Program: State Implementation Plan for National Primary and Secondary Ambient Air Quality Standards
Activity Date: 1986-06-24 00:00:00
Activity Status Date: Not reported
Activity Group: Compliance Monitoring
Activity Type: Inspection/Evaluation
Activity Status: Not reported

Region Code: 04
Programmatic ID: AIR SC00005600008
Facility Registry ID: 110016966381
Air Operating Status Code: OPR
Default Air Classification Code: MAJ
Air Program: State Implementation Plan for National Primary and Secondary Ambient Air Quality Standards
Activity Date: 1987-03-18 00:00:00
Activity Status Date: Not reported
Activity Group: Compliance Monitoring
Activity Type: Inspection/Evaluation
Activity Status: Not reported

Region Code: 04

Map ID
Direction
Distance
Elevation

MAP FINDINGS

Site

Database(s)

EDR ID Number
EPA ID Number

WESTVACO (Continued)

1015731891

Programmatic ID: AIR SC00005600008
Facility Registry ID: 110016966381
Air Operating Status Code: OPR
Default Air Classification Code: MAJ
Air Program: State Implementation Plan for National Primary and Secondary Ambient Air Quality Standards
Activity Date: 1987-06-26 00:00:00
Activity Status Date: Not reported
Activity Group: Compliance Monitoring
Activity Type: Inspection/Evaluation
Activity Status: Not reported

Region Code: 04
Programmatic ID: AIR SC00005600008
Facility Registry ID: 110016966381
Air Operating Status Code: OPR
Default Air Classification Code: MAJ
Air Program: State Implementation Plan for National Primary and Secondary Ambient Air Quality Standards
Activity Date: 1988-06-14 00:00:00
Activity Status Date: Not reported
Activity Group: Compliance Monitoring
Activity Type: Inspection/Evaluation
Activity Status: Not reported

Region Code: 04
Programmatic ID: AIR SC00005600008
Facility Registry ID: 110016966381
Air Operating Status Code: OPR
Default Air Classification Code: MAJ
Air Program: State Implementation Plan for National Primary and Secondary Ambient Air Quality Standards
Activity Date: 1989-07-11 00:00:00
Activity Status Date: Not reported
Activity Group: Compliance Monitoring
Activity Type: Inspection/Evaluation
Activity Status: Not reported

Region Code: 04
Programmatic ID: AIR SC00005600008
Facility Registry ID: 110016966381
Air Operating Status Code: OPR
Default Air Classification Code: MAJ
Air Program: State Implementation Plan for National Primary and Secondary Ambient Air Quality Standards
Activity Date: 1990-09-21 00:00:00
Activity Status Date: Not reported
Activity Group: Compliance Monitoring
Activity Type: Inspection/Evaluation
Activity Status: Not reported

Region Code: 04
Programmatic ID: AIR SC00005600008
Facility Registry ID: 110016966381
Air Operating Status Code: OPR
Default Air Classification Code: MAJ
Air Program: State Implementation Plan for National Primary and Secondary Ambient Air Quality Standards
Activity Date: 1991-09-12 00:00:00
Activity Status Date: Not reported
Activity Group: Compliance Monitoring
Activity Type: Inspection/Evaluation

Map ID
Direction
Distance
Elevation

MAP FINDINGS

Site

Database(s)

EDR ID Number
EPA ID Number

WESTVACO (Continued)

1015731891

Activity Status: Not reported

Region Code: 04
Programmatic ID: AIR SC00005600008
Facility Registry ID: 110016966381
Air Operating Status Code: OPR
Default Air Classification Code: MAJ
Air Program: State Implementation Plan for National Primary and Secondary Ambient Air Quality Standards
Activity Date: 1992-09-09 00:00:00
Activity Status Date: Not reported
Activity Group: Compliance Monitoring
Activity Type: Inspection/Evaluation
Activity Status: Not reported

Region Code: 04
Programmatic ID: AIR SC00005600008
Facility Registry ID: 110016966381
Air Operating Status Code: OPR
Default Air Classification Code: MAJ
Air Program: State Implementation Plan for National Primary and Secondary Ambient Air Quality Standards
Activity Date: 1993-09-08 00:00:00
Activity Status Date: Not reported
Activity Group: Compliance Monitoring
Activity Type: Inspection/Evaluation
Activity Status: Not reported

Region Code: 04
Programmatic ID: AIR SC00005600008
Facility Registry ID: 110016966381
Air Operating Status Code: OPR
Default Air Classification Code: MAJ
Air Program: State Implementation Plan for National Primary and Secondary Ambient Air Quality Standards
Activity Date: 1994-05-25 00:00:00
Activity Status Date: Not reported
Activity Group: Compliance Monitoring
Activity Type: Inspection/Evaluation
Activity Status: Not reported

Region Code: 04
Programmatic ID: AIR SC00005600008
Facility Registry ID: 110016966381
Air Operating Status Code: OPR
Default Air Classification Code: MAJ
Air Program: State Implementation Plan for National Primary and Secondary Ambient Air Quality Standards
Activity Date: 1995-01-11 00:00:00
Activity Status Date: Not reported
Activity Group: Compliance Monitoring
Activity Type: Inspection/Evaluation
Activity Status: Not reported

Region Code: 04
Programmatic ID: AIR SC00005600008
Facility Registry ID: 110016966381
Air Operating Status Code: OPR
Default Air Classification Code: MAJ
Air Program: State Implementation Plan for National Primary and Secondary Ambient Air Quality Standards
Activity Date: 1996-05-14 00:00:00

Map ID
Direction
Distance
Elevation

MAP FINDINGS

Site

Database(s)

EDR ID Number
EPA ID Number

WESTVACO (Continued)

1015731891

Activity Status Date: Not reported
Activity Group: Compliance Monitoring
Activity Type: Inspection/Evaluation
Activity Status: Not reported

Region Code: 04
Programmatic ID: AIR SC00005600008
Facility Registry ID: 110016966381
Air Operating Status Code: OPR
Default Air Classification Code: MAJ
Air Program: State Implementation Plan for National Primary and Secondary Ambient Air Quality Standards
Activity Date: 1997-08-28 00:00:00
Activity Status Date: Not reported
Activity Group: Compliance Monitoring
Activity Type: Inspection/Evaluation
Activity Status: Not reported

Region Code: 04
Programmatic ID: AIR SC00005600008
Facility Registry ID: 110016966381
Air Operating Status Code: OPR
Default Air Classification Code: MAJ
Air Program: State Implementation Plan for National Primary and Secondary Ambient Air Quality Standards
Activity Date: 1998-09-16 00:00:00
Activity Status Date: Not reported
Activity Group: Compliance Monitoring
Activity Type: Inspection/Evaluation
Activity Status: Not reported

Region Code: 04
Programmatic ID: AIR SC00005600008
Facility Registry ID: 110016966381
Air Operating Status Code: OPR
Default Air Classification Code: MAJ
Air Program: State Implementation Plan for National Primary and Secondary Ambient Air Quality Standards
Activity Date: 1999-09-21 00:00:00
Activity Status Date: Not reported
Activity Group: Compliance Monitoring
Activity Type: Inspection/Evaluation
Activity Status: Not reported

Region Code: 04
Programmatic ID: AIR SC00005600008
Facility Registry ID: 110016966381
Air Operating Status Code: OPR
Default Air Classification Code: MAJ
Air Program: State Implementation Plan for National Primary and Secondary Ambient Air Quality Standards
Activity Date: 2000-08-08 00:00:00
Activity Status Date: Not reported
Activity Group: Compliance Monitoring
Activity Type: Inspection/Evaluation
Activity Status: Not reported

Region Code: 04
Programmatic ID: AIR SC00005600008
Facility Registry ID: 110016966381
Air Operating Status Code: OPR

Map ID
Direction
Distance
Elevation

MAP FINDINGS

Site

Database(s)

EDR ID Number
EPA ID Number

WESTVACO (Continued)

1015731891

Default Air Classification Code: MAJ
Air Program: State Implementation Plan for National Primary and Secondary Ambient Air Quality Standards
Activity Date: 2001-04-10 00:00:00
Activity Status Date: Not reported
Activity Group: Compliance Monitoring
Activity Type: Inspection/Evaluation
Activity Status: Not reported

Region Code: 04
Programmatic ID: AIR SC00005600008
Facility Registry ID: 110016966381
Air Operating Status Code: OPR
Default Air Classification Code: MAJ
Air Program: State Implementation Plan for National Primary and Secondary Ambient Air Quality Standards
Activity Date: 2001-07-16 00:00:00
Activity Status Date: Not reported
Activity Group: Compliance Monitoring
Activity Type: Inspection/Evaluation
Activity Status: Not reported

Region Code: 04
Programmatic ID: AIR SC00005600008
Facility Registry ID: 110016966381
Air Operating Status Code: OPR
Default Air Classification Code: MAJ
Air Program: State Implementation Plan for National Primary and Secondary Ambient Air Quality Standards
Activity Date: 2001-08-07 00:00:00
Activity Status Date: Not reported
Activity Group: Compliance Monitoring
Activity Type: Inspection/Evaluation
Activity Status: Not reported

Region Code: 04
Programmatic ID: AIR SC00005600008
Facility Registry ID: 110016966381
Air Operating Status Code: OPR
Default Air Classification Code: MAJ
Air Program: State Implementation Plan for National Primary and Secondary Ambient Air Quality Standards
Activity Date: 2002-03-28 00:00:00
Activity Status Date: Not reported
Activity Group: Compliance Monitoring
Activity Type: Inspection/Evaluation
Activity Status: Not reported

Region Code: 04
Programmatic ID: AIR SC00005600008
Facility Registry ID: 110016966381
Air Operating Status Code: OPR
Default Air Classification Code: MAJ
Air Program: State Implementation Plan for National Primary and Secondary Ambient Air Quality Standards
Activity Date: 2002-07-10 00:00:00
Activity Status Date: Not reported
Activity Group: Compliance Monitoring
Activity Type: Inspection/Evaluation
Activity Status: Not reported

Region Code: 04

Map ID
Direction
Distance
Elevation

MAP FINDINGS

Site

Database(s)

EDR ID Number
EPA ID Number

WESTVACO (Continued)

1015731891

Programmatic ID: AIR SC00005600008
Facility Registry ID: 110016966381
Air Operating Status Code: OPR
Default Air Classification Code: MAJ
Air Program: State Implementation Plan for National Primary and Secondary Ambient Air Quality Standards
Activity Date: 2002-07-17 00:00:00
Activity Status Date: Not reported
Activity Group: Compliance Monitoring
Activity Type: Inspection/Evaluation
Activity Status: Not reported

Region Code: 04
Programmatic ID: AIR SC00005600008
Facility Registry ID: 110016966381
Air Operating Status Code: OPR
Default Air Classification Code: MAJ
Air Program: State Implementation Plan for National Primary and Secondary Ambient Air Quality Standards
Activity Date: 2002-09-24 00:00:00
Activity Status Date: Not reported
Activity Group: Compliance Monitoring
Activity Type: Inspection/Evaluation
Activity Status: Not reported

Region Code: 04
Programmatic ID: AIR SC00005600008
Facility Registry ID: 110016966381
Air Operating Status Code: OPR
Default Air Classification Code: MAJ
Air Program: State Implementation Plan for National Primary and Secondary Ambient Air Quality Standards
Activity Date: 2003-03-31 00:00:00
Activity Status Date: Not reported
Activity Group: Compliance Monitoring
Activity Type: Inspection/Evaluation
Activity Status: Not reported

Region Code: 04
Programmatic ID: AIR SC00005600008
Facility Registry ID: 110016966381
Air Operating Status Code: OPR
Default Air Classification Code: MAJ
Air Program: State Implementation Plan for National Primary and Secondary Ambient Air Quality Standards
Activity Date: 2003-04-18 00:00:00
Activity Status Date: Not reported
Activity Group: Compliance Monitoring
Activity Type: Inspection/Evaluation
Activity Status: Not reported

Region Code: 04
Programmatic ID: AIR SC00005600008
Facility Registry ID: 110016966381
Air Operating Status Code: OPR
Default Air Classification Code: MAJ
Air Program: State Implementation Plan for National Primary and Secondary Ambient Air Quality Standards
Activity Date: 2003-09-17 00:00:00
Activity Status Date: Not reported
Activity Group: Compliance Monitoring
Activity Type: Inspection/Evaluation

Map ID
Direction
Distance
Elevation

MAP FINDINGS

Site

Database(s)

EDR ID Number
EPA ID Number

WESTVACO (Continued)

1015731891

Activity Status: Not reported

Region Code: 04
Programmatic ID: AIR SC00005600008
Facility Registry ID: 110016966381
Air Operating Status Code: OPR
Default Air Classification Code: MAJ
Air Program: State Implementation Plan for National Primary and Secondary Ambient Air Quality Standards
Activity Date: 2003-09-30 00:00:00
Activity Status Date: Not reported
Activity Group: Compliance Monitoring
Activity Type: Inspection/Evaluation
Activity Status: Not reported

Region Code: 04
Programmatic ID: AIR SC00005600008
Facility Registry ID: 110016966381
Air Operating Status Code: OPR
Default Air Classification Code: MAJ
Air Program: State Implementation Plan for National Primary and Secondary Ambient Air Quality Standards
Activity Date: 2004-03-01 00:00:00
Activity Status Date: Not reported
Activity Group: Compliance Monitoring
Activity Type: Inspection/Evaluation
Activity Status: Not reported

Region Code: 04
Programmatic ID: AIR SC00005600008
Facility Registry ID: 110016966381
Air Operating Status Code: OPR
Default Air Classification Code: MAJ
Air Program: State Implementation Plan for National Primary and Secondary Ambient Air Quality Standards
Activity Date: 2004-03-03 00:00:00
Activity Status Date: Not reported
Activity Group: Compliance Monitoring
Activity Type: Inspection/Evaluation
Activity Status: Not reported

Region Code: 04
Programmatic ID: AIR SC00005600008
Facility Registry ID: 110016966381
Air Operating Status Code: OPR
Default Air Classification Code: MAJ
Air Program: State Implementation Plan for National Primary and Secondary Ambient Air Quality Standards
Activity Date: 2004-05-24 00:00:00
Activity Status Date: Not reported
Activity Group: Compliance Monitoring
Activity Type: Inspection/Evaluation
Activity Status: Not reported

Region Code: 04
Programmatic ID: AIR SC00005600008
Facility Registry ID: 110016966381
Air Operating Status Code: OPR
Default Air Classification Code: MAJ
Air Program: State Implementation Plan for National Primary and Secondary Ambient Air Quality Standards
Activity Date: 2004-08-24 00:00:00

Map ID
Direction
Distance
Elevation

MAP FINDINGS

Site

Database(s)

EDR ID Number
EPA ID Number

WESTVACO (Continued)

1015731891

Activity Status Date: Not reported
Activity Group: Compliance Monitoring
Activity Type: Inspection/Evaluation
Activity Status: Not reported

Region Code: 04
Programmatic ID: AIR SC00005600008
Facility Registry ID: 110016966381
Air Operating Status Code: OPR
Default Air Classification Code: MAJ
Air Program: State Implementation Plan for National Primary and Secondary Ambient Air Quality Standards
Activity Date: 2004-11-16 00:00:00
Activity Status Date: Not reported
Activity Group: Compliance Monitoring
Activity Type: Inspection/Evaluation
Activity Status: Not reported

Region Code: 04
Programmatic ID: AIR SC00005600008
Facility Registry ID: 110016966381
Air Operating Status Code: OPR
Default Air Classification Code: MAJ
Air Program: State Implementation Plan for National Primary and Secondary Ambient Air Quality Standards
Activity Date: 2005-01-07 00:00:00
Activity Status Date: Not reported
Activity Group: Compliance Monitoring
Activity Type: Inspection/Evaluation
Activity Status: Not reported

Region Code: 04
Programmatic ID: AIR SC00005600008
Facility Registry ID: 110016966381
Air Operating Status Code: OPR
Default Air Classification Code: MAJ
Air Program: State Implementation Plan for National Primary and Secondary Ambient Air Quality Standards
Activity Date: 2005-03-23 00:00:00
Activity Status Date: Not reported
Activity Group: Compliance Monitoring
Activity Type: Inspection/Evaluation
Activity Status: Not reported

Region Code: 04
Programmatic ID: AIR SC00005600008
Facility Registry ID: 110016966381
Air Operating Status Code: OPR
Default Air Classification Code: MAJ
Air Program: State Implementation Plan for National Primary and Secondary Ambient Air Quality Standards
Activity Date: 2005-09-15 00:00:00
Activity Status Date: Not reported
Activity Group: Compliance Monitoring
Activity Type: Inspection/Evaluation
Activity Status: Not reported

Region Code: 04
Programmatic ID: AIR SC00005600008
Facility Registry ID: 110016966381
Air Operating Status Code: OPR

Map ID
Direction
Distance
Elevation

MAP FINDINGS

Site

Database(s)

EDR ID Number
EPA ID Number

WESTVACO (Continued)

1015731891

Default Air Classification Code: MAJ
Air Program: State Implementation Plan for National Primary and Secondary Ambient Air Quality Standards
Activity Date: 2005-09-30 00:00:00
Activity Status Date: Not reported
Activity Group: Compliance Monitoring
Activity Type: Inspection/Evaluation
Activity Status: Not reported

Region Code: 04
Programmatic ID: AIR SC00005600008
Facility Registry ID: 110016966381
Air Operating Status Code: OPR
Default Air Classification Code: MAJ
Air Program: State Implementation Plan for National Primary and Secondary Ambient Air Quality Standards
Activity Date: 2006-04-05 00:00:00
Activity Status Date: Not reported
Activity Group: Compliance Monitoring
Activity Type: Inspection/Evaluation
Activity Status: Not reported

Region Code: 04
Programmatic ID: AIR SC00005600008
Facility Registry ID: 110016966381
Air Operating Status Code: OPR
Default Air Classification Code: MAJ
Air Program: State Implementation Plan for National Primary and Secondary Ambient Air Quality Standards
Activity Date: 2006-04-25 00:00:00
Activity Status Date: Not reported
Activity Group: Compliance Monitoring
Activity Type: Inspection/Evaluation
Activity Status: Not reported

Region Code: 04
Programmatic ID: AIR SC00005600008
Facility Registry ID: 110016966381
Air Operating Status Code: OPR
Default Air Classification Code: MAJ
Air Program: State Implementation Plan for National Primary and Secondary Ambient Air Quality Standards
Activity Date: 2006-08-22 00:00:00
Activity Status Date: Not reported
Activity Group: Compliance Monitoring
Activity Type: Inspection/Evaluation
Activity Status: Not reported

Region Code: 04
Programmatic ID: AIR SC00005600008
Facility Registry ID: 110016966381
Air Operating Status Code: OPR
Default Air Classification Code: MAJ
Air Program: State Implementation Plan for National Primary and Secondary Ambient Air Quality Standards
Activity Date: 2006-09-29 00:00:00
Activity Status Date: Not reported
Activity Group: Compliance Monitoring
Activity Type: Inspection/Evaluation
Activity Status: Not reported

Region Code: 04

Map ID
Direction
Distance
Elevation

MAP FINDINGS

Site

Database(s)

EDR ID Number
EPA ID Number

WESTVACO (Continued)

1015731891

Programmatic ID: AIR SC00005600008
Facility Registry ID: 110016966381
Air Operating Status Code: OPR
Default Air Classification Code: MAJ
Air Program: State Implementation Plan for National Primary and Secondary Ambient Air Quality Standards
Activity Date: 2006-10-05 00:00:00
Activity Status Date: Not reported
Activity Group: Compliance Monitoring
Activity Type: Inspection/Evaluation
Activity Status: Not reported

Region Code: 04
Programmatic ID: AIR SC00005600008
Facility Registry ID: 110016966381
Air Operating Status Code: OPR
Default Air Classification Code: MAJ
Air Program: State Implementation Plan for National Primary and Secondary Ambient Air Quality Standards
Activity Date: 2007-04-25 00:00:00
Activity Status Date: Not reported
Activity Group: Compliance Monitoring
Activity Type: Inspection/Evaluation
Activity Status: Not reported

Region Code: 04
Programmatic ID: AIR SC00005600008
Facility Registry ID: 110016966381
Air Operating Status Code: OPR
Default Air Classification Code: MAJ
Air Program: State Implementation Plan for National Primary and Secondary Ambient Air Quality Standards
Activity Date: 2007-07-24 00:00:00
Activity Status Date: Not reported
Activity Group: Compliance Monitoring
Activity Type: Inspection/Evaluation
Activity Status: Not reported

Region Code: 04
Programmatic ID: AIR SC00005600008
Facility Registry ID: 110016966381
Air Operating Status Code: OPR
Default Air Classification Code: MAJ
Air Program: State Implementation Plan for National Primary and Secondary Ambient Air Quality Standards
Activity Date: 2007-08-31 00:00:00
Activity Status Date: Not reported
Activity Group: Compliance Monitoring
Activity Type: Inspection/Evaluation
Activity Status: Not reported

Region Code: 04
Programmatic ID: AIR SC00005600008
Facility Registry ID: 110016966381
Air Operating Status Code: OPR
Default Air Classification Code: MAJ
Air Program: State Implementation Plan for National Primary and Secondary Ambient Air Quality Standards
Activity Date: 2007-10-12 00:00:00
Activity Status Date: Not reported
Activity Group: Compliance Monitoring
Activity Type: Inspection/Evaluation

Map ID
Direction
Distance
Elevation

MAP FINDINGS

Site

Database(s)

EDR ID Number
EPA ID Number

WESTVACO (Continued)

1015731891

Activity Status: Not reported

Region Code: 04
Programmatic ID: AIR SC00005600008
Facility Registry ID: 110016966381
Air Operating Status Code: OPR
Default Air Classification Code: MAJ
Air Program: State Implementation Plan for National Primary and Secondary Ambient Air Quality Standards
Activity Date: 2008-01-24 00:00:00
Activity Status Date: Not reported
Activity Group: Compliance Monitoring
Activity Type: Inspection/Evaluation
Activity Status: Not reported

Region Code: 04
Programmatic ID: AIR SC00005600008
Facility Registry ID: 110016966381
Air Operating Status Code: OPR
Default Air Classification Code: MAJ
Air Program: State Implementation Plan for National Primary and Secondary Ambient Air Quality Standards
Activity Date: 2008-01-31 00:00:00
Activity Status Date: Not reported
Activity Group: Compliance Monitoring
Activity Type: Inspection/Evaluation
Activity Status: Not reported

Region Code: 04
Programmatic ID: AIR SC00005600008
Facility Registry ID: 110016966381
Air Operating Status Code: OPR
Default Air Classification Code: MAJ
Air Program: State Implementation Plan for National Primary and Secondary Ambient Air Quality Standards
Activity Date: 2008-03-05 00:00:00
Activity Status Date: Not reported
Activity Group: Compliance Monitoring
Activity Type: Inspection/Evaluation
Activity Status: Not reported

Region Code: 04
Programmatic ID: AIR SC00005600008
Facility Registry ID: 110016966381
Air Operating Status Code: OPR
Default Air Classification Code: MAJ
Air Program: State Implementation Plan for National Primary and Secondary Ambient Air Quality Standards
Activity Date: 2008-03-06 00:00:00
Activity Status Date: Not reported
Activity Group: Compliance Monitoring
Activity Type: Inspection/Evaluation
Activity Status: Not reported

Region Code: 04
Programmatic ID: AIR SC00005600008
Facility Registry ID: 110016966381
Air Operating Status Code: OPR
Default Air Classification Code: MAJ
Air Program: State Implementation Plan for National Primary and Secondary Ambient Air Quality Standards
Activity Date: 2008-05-06 00:00:00

Map ID
Direction
Distance
Elevation

MAP FINDINGS

Site

Database(s)

EDR ID Number
EPA ID Number

WESTVACO (Continued)

1015731891

Activity Status Date: Not reported
Activity Group: Compliance Monitoring
Activity Type: Inspection/Evaluation
Activity Status: Not reported

Region Code: 04
Programmatic ID: AIR SC00005600008
Facility Registry ID: 110016966381
Air Operating Status Code: OPR
Default Air Classification Code: MAJ
Air Program: State Implementation Plan for National Primary and Secondary Ambient Air Quality Standards
Activity Date: 2008-09-16 00:00:00
Activity Status Date: Not reported
Activity Group: Compliance Monitoring
Activity Type: Inspection/Evaluation
Activity Status: Not reported

Region Code: 04
Programmatic ID: AIR SC00005600008
Facility Registry ID: 110016966381
Air Operating Status Code: OPR
Default Air Classification Code: MAJ
Air Program: State Implementation Plan for National Primary and Secondary Ambient Air Quality Standards
Activity Date: 2008-09-30 00:00:00
Activity Status Date: Not reported
Activity Group: Compliance Monitoring
Activity Type: Inspection/Evaluation
Activity Status: Not reported

Region Code: 04
Programmatic ID: AIR SC00005600008
Facility Registry ID: 110016966381
Air Operating Status Code: OPR
Default Air Classification Code: MAJ
Air Program: State Implementation Plan for National Primary and Secondary Ambient Air Quality Standards
Activity Date: 2009-01-21 00:00:00
Activity Status Date: Not reported
Activity Group: Compliance Monitoring
Activity Type: Inspection/Evaluation
Activity Status: Not reported

Region Code: 04
Programmatic ID: AIR SC00005600008
Facility Registry ID: 110016966381
Air Operating Status Code: OPR
Default Air Classification Code: MAJ
Air Program: State Implementation Plan for National Primary and Secondary Ambient Air Quality Standards
Activity Date: 2009-06-04 00:00:00
Activity Status Date: Not reported
Activity Group: Compliance Monitoring
Activity Type: Inspection/Evaluation
Activity Status: Not reported

Region Code: 04
Programmatic ID: AIR SC00005600008
Facility Registry ID: 110016966381
Air Operating Status Code: OPR

Map ID
Direction
Distance
Elevation

MAP FINDINGS

Site

Database(s)

EDR ID Number
EPA ID Number

WESTVACO (Continued)

1015731891

Default Air Classification Code: MAJ
Air Program: State Implementation Plan for National Primary and Secondary Ambient Air Quality Standards
Activity Date: 2009-11-04 00:00:00
Activity Status Date: Not reported
Activity Group: Compliance Monitoring
Activity Type: Inspection/Evaluation
Activity Status: Not reported

Region Code: 04
Programmatic ID: AIR SC00005600008
Facility Registry ID: 110016966381
Air Operating Status Code: OPR
Default Air Classification Code: MAJ
Air Program: State Implementation Plan for National Primary and Secondary Ambient Air Quality Standards
Activity Date: 2010-01-14 00:00:00
Activity Status Date: Not reported
Activity Group: Compliance Monitoring
Activity Type: Inspection/Evaluation
Activity Status: Not reported

Region Code: 04
Programmatic ID: AIR SC00005600008
Facility Registry ID: 110016966381
Air Operating Status Code: OPR
Default Air Classification Code: MAJ
Air Program: State Implementation Plan for National Primary and Secondary Ambient Air Quality Standards
Activity Date: 2010-03-12 00:00:00
Activity Status Date: Not reported
Activity Group: Compliance Monitoring
Activity Type: Inspection/Evaluation
Activity Status: Not reported

Region Code: 04
Programmatic ID: AIR SC00005600008
Facility Registry ID: 110016966381
Air Operating Status Code: OPR
Default Air Classification Code: MAJ
Air Program: State Implementation Plan for National Primary and Secondary Ambient Air Quality Standards
Activity Date: 2010-03-24 00:00:00
Activity Status Date: Not reported
Activity Group: Compliance Monitoring
Activity Type: Inspection/Evaluation
Activity Status: Not reported

Region Code: 04
Programmatic ID: AIR SC00005600008
Facility Registry ID: 110016966381
Air Operating Status Code: OPR
Default Air Classification Code: MAJ
Air Program: State Implementation Plan for National Primary and Secondary Ambient Air Quality Standards
Activity Date: 2011-01-12 00:00:00
Activity Status Date: Not reported
Activity Group: Compliance Monitoring
Activity Type: Inspection/Evaluation
Activity Status: Not reported

Region Code: 04

Map ID
Direction
Distance
Elevation

MAP FINDINGS

Site

Database(s)

EDR ID Number
EPA ID Number

WESTVACO (Continued)

1015731891

Programmatic ID: AIR SC00005600008
Facility Registry ID: 110016966381
Air Operating Status Code: OPR
Default Air Classification Code: MAJ
Air Program: State Implementation Plan for National Primary and Secondary Ambient Air Quality Standards
Activity Date: 2011-01-14 00:00:00
Activity Status Date: Not reported
Activity Group: Compliance Monitoring
Activity Type: Inspection/Evaluation
Activity Status: Not reported

Region Code: 04
Programmatic ID: AIR SC00005600008
Facility Registry ID: 110016966381
Air Operating Status Code: OPR
Default Air Classification Code: MAJ
Air Program: State Implementation Plan for National Primary and Secondary Ambient Air Quality Standards
Activity Date: 2011-04-13 00:00:00
Activity Status Date: Not reported
Activity Group: Compliance Monitoring
Activity Type: Inspection/Evaluation
Activity Status: Not reported

Region Code: 04
Programmatic ID: AIR SC00005600008
Facility Registry ID: 110016966381
Air Operating Status Code: OPR
Default Air Classification Code: MAJ
Air Program: State Implementation Plan for National Primary and Secondary Ambient Air Quality Standards
Activity Date: 2011-04-20 00:00:00
Activity Status Date: Not reported
Activity Group: Compliance Monitoring
Activity Type: Inspection/Evaluation
Activity Status: Not reported

Region Code: 04
Programmatic ID: AIR SC00005600008
Facility Registry ID: 110016966381
Air Operating Status Code: OPR
Default Air Classification Code: MAJ
Air Program: State Implementation Plan for National Primary and Secondary Ambient Air Quality Standards
Activity Date: 2011-04-28 00:00:00
Activity Status Date: Not reported
Activity Group: Compliance Monitoring
Activity Type: Inspection/Evaluation
Activity Status: Not reported

Region Code: 04
Programmatic ID: AIR SC00005600008
Facility Registry ID: 110016966381
Air Operating Status Code: OPR
Default Air Classification Code: MAJ
Air Program: State Implementation Plan for National Primary and Secondary Ambient Air Quality Standards
Activity Date: 2011-07-27 00:00:00
Activity Status Date: Not reported
Activity Group: Compliance Monitoring
Activity Type: Inspection/Evaluation

Map ID
Direction
Distance
Elevation

MAP FINDINGS

Site

Database(s)

EDR ID Number
EPA ID Number

WESTVACO (Continued)

1015731891

Activity Status: Not reported

Region Code: 04
Programmatic ID: AIR SC00005600008
Facility Registry ID: 110016966381
Air Operating Status Code: OPR
Default Air Classification Code: MAJ
Air Program: State Implementation Plan for National Primary and Secondary Ambient Air Quality Standards
Activity Date: 2011-08-24 00:00:00
Activity Status Date: Not reported
Activity Group: Compliance Monitoring
Activity Type: Inspection/Evaluation
Activity Status: Not reported

Region Code: 04
Programmatic ID: AIR SC00005600008
Facility Registry ID: 110016966381
Air Operating Status Code: OPR
Default Air Classification Code: MAJ
Air Program: State Implementation Plan for National Primary and Secondary Ambient Air Quality Standards
Activity Date: 2012-02-15 00:00:00
Activity Status Date: Not reported
Activity Group: Compliance Monitoring
Activity Type: Inspection/Evaluation
Activity Status: Not reported

Region Code: 04
Programmatic ID: AIR SC00005600008
Facility Registry ID: 110016966381
Air Operating Status Code: OPR
Default Air Classification Code: MAJ
Air Program: State Implementation Plan for National Primary and Secondary Ambient Air Quality Standards
Activity Date: 2012-03-31 00:00:00
Activity Status Date: Not reported
Activity Group: Compliance Monitoring
Activity Type: Inspection/Evaluation
Activity Status: Not reported

Region Code: 04
Programmatic ID: AIR SC00005600008
Facility Registry ID: 110016966381
Air Operating Status Code: OPR
Default Air Classification Code: MAJ
Air Program: State Implementation Plan for National Primary and Secondary Ambient Air Quality Standards
Activity Date: 2013-02-06 00:00:00
Activity Status Date: Not reported
Activity Group: Compliance Monitoring
Activity Type: Inspection/Evaluation
Activity Status: Not reported

Region Code: 04
Programmatic ID: AIR SC00005600008
Facility Registry ID: 110016966381
Air Operating Status Code: OPR
Default Air Classification Code: MAJ
Air Program: State Implementation Plan for National Primary and Secondary Ambient Air Quality Standards
Activity Date: 2013-03-27 00:00:00

Map ID
Direction
Distance
Elevation

MAP FINDINGS

Site

Database(s)

EDR ID Number
EPA ID Number

WESTVACO (Continued)

1015731891

Activity Status Date: Not reported
Activity Group: Compliance Monitoring
Activity Type: Inspection/Evaluation
Activity Status: Not reported

Region Code: 04
Programmatic ID: AIR SC00005600008
Facility Registry ID: 110016966381
Air Operating Status Code: OPR
Default Air Classification Code: MAJ
Air Program: State Implementation Plan for National Primary and Secondary Ambient Air Quality Standards
Activity Date: 2013-07-22 00:00:00
Activity Status Date: Not reported
Activity Group: Compliance Monitoring
Activity Type: Inspection/Evaluation
Activity Status: Not reported

Region Code: 04
Programmatic ID: AIR SC00005600008
Facility Registry ID: 110016966381
Air Operating Status Code: OPR
Default Air Classification Code: MAJ
Air Program: State Implementation Plan for National Primary and Secondary Ambient Air Quality Standards
Activity Date: 2013-09-12 00:00:00
Activity Status Date: Not reported
Activity Group: Compliance Monitoring
Activity Type: Inspection/Evaluation
Activity Status: Not reported

Region Code: 04
Programmatic ID: AIR SC00005600008
Facility Registry ID: 110016966381
Air Operating Status Code: OPR
Default Air Classification Code: MAJ
Air Program: State Implementation Plan for National Primary and Secondary Ambient Air Quality Standards
Activity Date: 2014-04-10 00:00:00
Activity Status Date: Not reported
Activity Group: Compliance Monitoring
Activity Type: Inspection/Evaluation
Activity Status: Not reported

Region Code: 04
Programmatic ID: AIR SC00005600008
Facility Registry ID: 110016966381
Air Operating Status Code: OPR
Default Air Classification Code: MAJ
Air Program: State Implementation Plan for National Primary and Secondary Ambient Air Quality Standards
Activity Date: 2014-04-29 00:00:00
Activity Status Date: Not reported
Activity Group: Compliance Monitoring
Activity Type: Inspection/Evaluation
Activity Status: Not reported

Region Code: 04
Programmatic ID: AIR SC00005600008
Facility Registry ID: 110016966381
Air Operating Status Code: OPR

Map ID
Direction
Distance
Elevation

MAP FINDINGS

Site

Database(s)

EDR ID Number
EPA ID Number

WESTVACO (Continued)

1015731891

Default Air Classification Code: MAJ
Air Program: State Implementation Plan for National Primary and Secondary Ambient Air Quality Standards
Activity Date: 2014-05-12 00:00:00
Activity Status Date: Not reported
Activity Group: Compliance Monitoring
Activity Type: Inspection/Evaluation
Activity Status: Not reported

Region Code: 04
Programmatic ID: AIR SC00005600008
Facility Registry ID: 110016966381
Air Operating Status Code: OPR
Default Air Classification Code: MAJ
Air Program: State Implementation Plan for National Primary and Secondary Ambient Air Quality Standards
Activity Date: 2014-06-27 00:00:00
Activity Status Date: Not reported
Activity Group: Compliance Monitoring
Activity Type: Inspection/Evaluation
Activity Status: Not reported

Region Code: 04
Programmatic ID: AIR SC00005600008
Facility Registry ID: 110016966381
Air Operating Status Code: OPR
Default Air Classification Code: MAJ
Air Program: State Implementation Plan for National Primary and Secondary Ambient Air Quality Standards
Activity Date: 2011-11-01 00:00:00
Activity Status Date: 2011-11-01 00:00:00
Activity Group: Enforcement Action
Activity Type: Administrative - Informal
Activity Status: Achieved

Region Code: 04
Programmatic ID: AIR SC00005600008
Facility Registry ID: 110016966381
Air Operating Status Code: OPR
Default Air Classification Code: MAJ
Air Program: Title V Permits
Activity Date: 2016-08-02 00:00:00
Activity Status Date: Not reported
Activity Group: Case File
Activity Type: Case File
Activity Status: Notified

Region Code: 04
Programmatic ID: AIR SC00005600008
Facility Registry ID: 110016966381
Air Operating Status Code: OPR
Default Air Classification Code: MAJ
Air Program: Title V Permits
Activity Date: 2014-10-23 00:00:00
Activity Status Date: 2015-08-26 16:18:50
Activity Group: Compliance Monitoring
Activity Type: Inspection/Evaluation
Activity Status: Active

Region Code: 04

Map ID
Direction
Distance
Elevation

MAP FINDINGS

Site

Database(s)

EDR ID Number
EPA ID Number

WESTVACO (Continued)

1015731891

Programmatic ID: AIR SC00005600008
Facility Registry ID: 110016966381
Air Operating Status Code: OPR
Default Air Classification Code: MAJ
Air Program: Title V Permits
Activity Date: 2015-02-12 00:00:00
Activity Status Date: 2015-08-26 16:19:20
Activity Group: Compliance Monitoring
Activity Type: Inspection/Evaluation
Activity Status: Active

Region Code: 04
Programmatic ID: AIR SC00005600008
Facility Registry ID: 110016966381
Air Operating Status Code: OPR
Default Air Classification Code: MAJ
Air Program: Title V Permits
Activity Date: 2015-04-13 00:00:00
Activity Status Date: 2015-08-26 16:18:50
Activity Group: Compliance Monitoring
Activity Type: Inspection/Evaluation
Activity Status: Active

Region Code: 04
Programmatic ID: AIR SC00005600008
Facility Registry ID: 110016966381
Air Operating Status Code: OPR
Default Air Classification Code: MAJ
Air Program: Title V Permits
Activity Date: 2016-02-12 00:00:00
Activity Status Date: 2016-03-24 17:25:13
Activity Group: Compliance Monitoring
Activity Type: Inspection/Evaluation
Activity Status: Active

Region Code: 04
Programmatic ID: AIR SC00005600008
Facility Registry ID: 110016966381
Air Operating Status Code: OPR
Default Air Classification Code: MAJ
Air Program: Title V Permits
Activity Date: 2016-03-22 00:00:00
Activity Status Date: 2016-05-12 17:22:48
Activity Group: Compliance Monitoring
Activity Type: Inspection/Evaluation
Activity Status: Active

Region Code: 04
Programmatic ID: AIR SC00005600008
Facility Registry ID: 110016966381
Air Operating Status Code: OPR
Default Air Classification Code: MAJ
Air Program: Title V Permits
Activity Date: 2016-04-08 00:00:00
Activity Status Date: 2016-07-16 01:04:04
Activity Group: Compliance Monitoring
Activity Type: Inspection/Evaluation

Map ID
Direction
Distance
Elevation

MAP FINDINGS

Site

Database(s)

EDR ID Number
EPA ID Number

WESTVACO (Continued)

1015731891

Activity Status: Active

Region Code: 04
Programmatic ID: AIR SC00005600008
Facility Registry ID: 110016966381
Air Operating Status Code: OPR
Default Air Classification Code: MAJ
Air Program: Title V Permits
Activity Date: 2016-05-11 00:00:00
Activity Status Date: 2016-08-03 17:37:40
Activity Group: Compliance Monitoring
Activity Type: Inspection/Evaluation
Activity Status: Active

Region Code: 04
Programmatic ID: AIR SC00005600008
Facility Registry ID: 110016966381
Air Operating Status Code: OPR
Default Air Classification Code: MAJ
Air Program: Title V Permits
Activity Date: 2016-05-13 00:00:00
Activity Status Date: 2016-08-03 17:37:40
Activity Group: Compliance Monitoring
Activity Type: Inspection/Evaluation
Activity Status: Active

Region Code: 04
Programmatic ID: AIR SC00005600008
Facility Registry ID: 110016966381
Air Operating Status Code: OPR
Default Air Classification Code: MAJ
Air Program: Title V Permits
Activity Date: 2016-05-15 00:00:00
Activity Status Date: 2016-08-03 17:37:40
Activity Group: Compliance Monitoring
Activity Type: Inspection/Evaluation
Activity Status: Active

Region Code: 04
Programmatic ID: AIR SC00005600008
Facility Registry ID: 110016966381
Air Operating Status Code: OPR
Default Air Classification Code: MAJ
Air Program: Title V Permits
Activity Date: 2016-05-25 00:00:00
Activity Status Date: 2016-08-03 17:37:40
Activity Group: Compliance Monitoring
Activity Type: Inspection/Evaluation
Activity Status: Active

Region Code: 04
Programmatic ID: AIR SC00005600008
Facility Registry ID: 110016966381
Air Operating Status Code: OPR
Default Air Classification Code: MAJ
Air Program: Title V Permits
Activity Date: 2016-06-25 00:00:00

Map ID
Direction
Distance
Elevation

MAP FINDINGS

Site

Database(s)

EDR ID Number
EPA ID Number

WESTVACO (Continued)

1015731891

Activity Status Date: 2016-09-08 17:30:40
Activity Group: Compliance Monitoring
Activity Type: Inspection/Evaluation
Activity Status: Active

Region Code: 04
Programmatic ID: AIR SC00005600008
Facility Registry ID: 110016966381
Air Operating Status Code: OPR
Default Air Classification Code: MAJ
Air Program: Title V Permits
Activity Date: 2003-09-22 00:00:00
Activity Status Date: Not reported
Activity Group: Compliance Monitoring
Activity Type: Inspection/Evaluation
Activity Status: Not reported

Region Code: 04
Programmatic ID: AIR SC00005600008
Facility Registry ID: 110016966381
Air Operating Status Code: OPR
Default Air Classification Code: MAJ
Air Program: Title V Permits
Activity Date: 2004-05-26 00:00:00
Activity Status Date: Not reported
Activity Group: Compliance Monitoring
Activity Type: Inspection/Evaluation
Activity Status: Not reported

Region Code: 04
Programmatic ID: AIR SC00005600008
Facility Registry ID: 110016966381
Air Operating Status Code: OPR
Default Air Classification Code: MAJ
Air Program: Title V Permits
Activity Date: 2005-02-24 00:00:00
Activity Status Date: Not reported
Activity Group: Compliance Monitoring
Activity Type: Inspection/Evaluation
Activity Status: Not reported

Region Code: 04
Programmatic ID: AIR SC00005600008
Facility Registry ID: 110016966381
Air Operating Status Code: OPR
Default Air Classification Code: MAJ
Air Program: Title V Permits
Activity Date: 2006-03-12 00:00:00
Activity Status Date: Not reported
Activity Group: Compliance Monitoring
Activity Type: Inspection/Evaluation
Activity Status: Not reported

Region Code: 04
Programmatic ID: AIR SC00005600008
Facility Registry ID: 110016966381
Air Operating Status Code: OPR

Map ID
Direction
Distance
Elevation

MAP FINDINGS

Site

Database(s)

EDR ID Number
EPA ID Number

WESTVACO (Continued)

1015731891

Default Air Classification Code: MAJ
Air Program: Title V Permits
Activity Date: 2007-02-21 00:00:00
Activity Status Date: Not reported
Activity Group: Compliance Monitoring
Activity Type: Inspection/Evaluation
Activity Status: Not reported

Region Code: 04
Programmatic ID: AIR SC00005600008
Facility Registry ID: 110016966381
Air Operating Status Code: OPR
Default Air Classification Code: MAJ
Air Program: Title V Permits
Activity Date: 2007-04-09 00:00:00
Activity Status Date: Not reported
Activity Group: Compliance Monitoring
Activity Type: Inspection/Evaluation
Activity Status: Not reported

Region Code: 04
Programmatic ID: AIR SC00005600008
Facility Registry ID: 110016966381
Air Operating Status Code: OPR
Default Air Classification Code: MAJ
Air Program: Title V Permits
Activity Date: 2008-03-13 00:00:00
Activity Status Date: Not reported
Activity Group: Compliance Monitoring
Activity Type: Inspection/Evaluation
Activity Status: Not reported

Region Code: 04
Programmatic ID: AIR SC00005600008
Facility Registry ID: 110016966381
Air Operating Status Code: OPR
Default Air Classification Code: MAJ
Air Program: Title V Permits
Activity Date: 2009-03-09 00:00:00
Activity Status Date: Not reported
Activity Group: Compliance Monitoring
Activity Type: Inspection/Evaluation
Activity Status: Not reported

Region Code: 04
Programmatic ID: AIR SC00005600008
Facility Registry ID: 110016966381
Air Operating Status Code: OPR
Default Air Classification Code: MAJ
Air Program: Title V Permits
Activity Date: 2010-03-09 00:00:00
Activity Status Date: Not reported
Activity Group: Compliance Monitoring
Activity Type: Inspection/Evaluation
Activity Status: Not reported

Region Code: 04

Map ID
Direction
Distance
Elevation

MAP FINDINGS

Site

Database(s)

EDR ID Number
EPA ID Number

WESTVACO (Continued)

1015731891

Programmatic ID: AIR SC00005600008
Facility Registry ID: 110016966381
Air Operating Status Code: OPR
Default Air Classification Code: MAJ
Air Program: Title V Permits
Activity Date: 2010-03-10 00:00:00
Activity Status Date: Not reported
Activity Group: Compliance Monitoring
Activity Type: Inspection/Evaluation
Activity Status: Not reported

Region Code: 04
Programmatic ID: AIR SC00005600008
Facility Registry ID: 110016966381
Air Operating Status Code: OPR
Default Air Classification Code: MAJ
Air Program: Title V Permits
Activity Date: 2010-08-26 00:00:00
Activity Status Date: Not reported
Activity Group: Compliance Monitoring
Activity Type: Inspection/Evaluation
Activity Status: Not reported

Region Code: 04
Programmatic ID: AIR SC00005600008
Facility Registry ID: 110016966381
Air Operating Status Code: OPR
Default Air Classification Code: MAJ
Air Program: Title V Permits
Activity Date: 2010-12-28 00:00:00
Activity Status Date: Not reported
Activity Group: Compliance Monitoring
Activity Type: Inspection/Evaluation
Activity Status: Not reported

Region Code: 04
Programmatic ID: AIR SC00005600008
Facility Registry ID: 110016966381
Air Operating Status Code: OPR
Default Air Classification Code: MAJ
Air Program: Title V Permits
Activity Date: 2011-03-21 00:00:00
Activity Status Date: Not reported
Activity Group: Compliance Monitoring
Activity Type: Inspection/Evaluation
Activity Status: Not reported

Region Code: 04
Programmatic ID: AIR SC00005600008
Facility Registry ID: 110016966381
Air Operating Status Code: OPR
Default Air Classification Code: MAJ
Air Program: Title V Permits
Activity Date: 2012-01-18 00:00:00
Activity Status Date: Not reported
Activity Group: Compliance Monitoring
Activity Type: Inspection/Evaluation

Map ID
Direction
Distance
Elevation

MAP FINDINGS

Site

Database(s)

EDR ID Number
EPA ID Number

WESTVACO (Continued)

1015731891

Activity Status: Not reported

Region Code: 04
Programmatic ID: AIR SC0000560008
Facility Registry ID: 110016966381
Air Operating Status Code: OPR
Default Air Classification Code: MAJ
Air Program: Title V Permits
Activity Date: 2012-01-19 00:00:00
Activity Status Date: Not reported
Activity Group: Compliance Monitoring
Activity Type: Inspection/Evaluation
Activity Status: Not reported

Region Code: 04
Programmatic ID: AIR SC0000560008
Facility Registry ID: 110016966381
Air Operating Status Code: OPR
Default Air Classification Code: MAJ
Air Program: Title V Permits
Activity Date: 2012-03-25 00:00:00
Activity Status Date: Not reported
Activity Group: Compliance Monitoring
Activity Type: Inspection/Evaluation
Activity Status: Not reported

Region Code: 04
Programmatic ID: AIR SC0000560008
Facility Registry ID: 110016966381
Air Operating Status Code: OPR
Default Air Classification Code: MAJ
Air Program: Title V Permits
Activity Date: 2012-04-24 00:00:00
Activity Status Date: Not reported
Activity Group: Compliance Monitoring
Activity Type: Inspection/Evaluation
Activity Status: Not reported

Region Code: 04
Programmatic ID: AIR SC0000560008
Facility Registry ID: 110016966381
Air Operating Status Code: OPR
Default Air Classification Code: MAJ
Air Program: Title V Permits
Activity Date: 2012-04-25 00:00:00
Activity Status Date: Not reported
Activity Group: Compliance Monitoring
Activity Type: Inspection/Evaluation
Activity Status: Not reported

Region Code: 04
Programmatic ID: AIR SC0000560008
Facility Registry ID: 110016966381
Air Operating Status Code: OPR
Default Air Classification Code: MAJ
Air Program: Title V Permits
Activity Date: 2012-05-23 00:00:00

Map ID
Direction
Distance
Elevation

MAP FINDINGS

Site

Database(s)

EDR ID Number
EPA ID Number

WESTVACO (Continued)

1015731891

Activity Status Date: Not reported
Activity Group: Compliance Monitoring
Activity Type: Inspection/Evaluation
Activity Status: Not reported

Region Code: 04
Programmatic ID: AIR SC00005600008
Facility Registry ID: 110016966381
Air Operating Status Code: OPR
Default Air Classification Code: MAJ
Air Program: Title V Permits
Activity Date: 2013-01-08 00:00:00
Activity Status Date: Not reported
Activity Group: Compliance Monitoring
Activity Type: Inspection/Evaluation
Activity Status: Not reported

Region Code: 04
Programmatic ID: AIR SC00005600008
Facility Registry ID: 110016966381
Air Operating Status Code: OPR
Default Air Classification Code: MAJ
Air Program: Title V Permits
Activity Date: 2013-02-07 00:00:00
Activity Status Date: Not reported
Activity Group: Compliance Monitoring
Activity Type: Inspection/Evaluation
Activity Status: Not reported

Region Code: 04
Programmatic ID: AIR SC00005600008
Facility Registry ID: 110016966381
Air Operating Status Code: OPR
Default Air Classification Code: MAJ
Air Program: Title V Permits
Activity Date: 2013-04-03 00:00:00
Activity Status Date: Not reported
Activity Group: Compliance Monitoring
Activity Type: Inspection/Evaluation
Activity Status: Not reported

Region Code: 04
Programmatic ID: AIR SC00005600008
Facility Registry ID: 110016966381
Air Operating Status Code: OPR
Default Air Classification Code: MAJ
Air Program: Title V Permits
Activity Date: 2013-06-09 00:00:00
Activity Status Date: Not reported
Activity Group: Compliance Monitoring
Activity Type: Inspection/Evaluation
Activity Status: Not reported

Region Code: 04
Programmatic ID: AIR SC00005600008
Facility Registry ID: 110016966381
Air Operating Status Code: OPR

Map ID
Direction
Distance
Elevation

MAP FINDINGS

Site

Database(s)

EDR ID Number
EPA ID Number

WESTVACO (Continued)

1015731891

Default Air Classification Code: MAJ
Air Program: Title V Permits
Activity Date: 2013-08-19 00:00:00
Activity Status Date: Not reported
Activity Group: Compliance Monitoring
Activity Type: Inspection/Evaluation
Activity Status: Not reported

Region Code: 04
Programmatic ID: AIR SC00005600008
Facility Registry ID: 110016966381
Air Operating Status Code: OPR
Default Air Classification Code: MAJ
Air Program: Title V Permits
Activity Date: 2013-10-14 00:00:00
Activity Status Date: Not reported
Activity Group: Compliance Monitoring
Activity Type: Inspection/Evaluation
Activity Status: Not reported

Region Code: 04
Programmatic ID: AIR SC00005600008
Facility Registry ID: 110016966381
Air Operating Status Code: OPR
Default Air Classification Code: MAJ
Air Program: Title V Permits
Activity Date: 2014-01-09 00:00:00
Activity Status Date: Not reported
Activity Group: Compliance Monitoring
Activity Type: Inspection/Evaluation
Activity Status: Not reported

Region Code: 04
Programmatic ID: AIR SC00005600008
Facility Registry ID: 110016966381
Air Operating Status Code: OPR
Default Air Classification Code: MAJ
Air Program: Title V Permits
Activity Date: 2014-01-22 00:00:00
Activity Status Date: Not reported
Activity Group: Compliance Monitoring
Activity Type: Inspection/Evaluation
Activity Status: Not reported

Region Code: 04
Programmatic ID: AIR SC00005600008
Facility Registry ID: 110016966381
Air Operating Status Code: OPR
Default Air Classification Code: MAJ
Air Program: Title V Permits
Activity Date: 2014-03-25 00:00:00
Activity Status Date: Not reported
Activity Group: Compliance Monitoring
Activity Type: Inspection/Evaluation
Activity Status: Not reported

Region Code: 04

Map ID
Direction
Distance
Elevation

MAP FINDINGS

Site

Database(s)

EDR ID Number
EPA ID Number

WESTVACO (Continued)

1015731891

Programmatic ID: AIR SC00005600008
Facility Registry ID: 110016966381
Air Operating Status Code: OPR
Default Air Classification Code: MAJ
Air Program: Title V Permits
Activity Date: 2014-04-16 00:00:00
Activity Status Date: Not reported
Activity Group: Compliance Monitoring
Activity Type: Inspection/Evaluation
Activity Status: Not reported

Region Code: 04
Programmatic ID: AIR SC00005600008
Facility Registry ID: 110016966381
Air Operating Status Code: OPR
Default Air Classification Code: MAJ
Air Program: Title V Permits
Activity Date: 2014-05-14 00:00:00
Activity Status Date: Not reported
Activity Group: Compliance Monitoring
Activity Type: Inspection/Evaluation
Activity Status: Not reported

Region Code: 04
Programmatic ID: AIR SC00005600008
Facility Registry ID: 110016966381
Air Operating Status Code: OPR
Default Air Classification Code: MAJ
Air Program: Title V Permits
Activity Date: 2007-06-11 00:00:00
Activity Status Date: 2007-06-11 00:00:00
Activity Group: Enforcement Action
Activity Type: Administrative - Informal
Activity Status: Achieved

Region Code: 04
Programmatic ID: AIR SC00005600008
Facility Registry ID: 110016966381
Air Operating Status Code: OPR
Default Air Classification Code: MAJ
Air Program: Title V Permits
Activity Date: 2016-08-02 00:00:00
Activity Status Date: 2016-08-02 00:00:00
Activity Group: Enforcement Action
Activity Type: Administrative - Informal
Activity Status: Achieved

NY MANIFEST:

Name: WESTVACO
Address: 5600 VIRGINIA AVE
City,State,Zip: NORTH CHARLESTON, SC 29411
Country: USA
EPA ID: SCD003358322
Facility Status: Not reported
Location Address 1: KRAFT DIVISION
Code: BP

Map ID
Direction
Distance
Elevation

MAP FINDINGS

Site

Database(s)

EDR ID Number
EPA ID Number

WESTVACO (Continued)

1015731891

Location Address 2: Not reported
Total Tanks: Not reported
Location City: NORTH CHARLESTON
Location State: SC
Location Zip: 29406
Location Zip 4: Not reported

NY MANIFEST:

EPAID: SCD003358322
Mailing Name: WESTVACO
Mailing Contact: DEBORAH E BARKER
Mailing Address 1: BOX 5207 KRAFT DIVISION
Mailing Address 2: Not reported
Mailing City: NORTH CHARLESTON
Mailing State: SC
Mailing Zip: 29406
Mailing Zip 4: Not reported
Mailing Country: USA
Mailing Phone: 8037453140

NY MANIFEST:

Document ID: NYO2678733
Manifest Status: C
seq: Not reported
Year: 1984
Trans1 State ID: MD-001
Trans2 State ID: Not reported
Generator Ship Date: 06/12/1984
Trans1 Recv Date: 06/12/1984
Trans2 Recv Date: / /
TSD Site Recv Date: 06/15/1984
Part A Recv Date: 06/20/1984
Part B Recv Date: 06/27/1984
Generator EPA ID: SCD003358322
Trans1 EPA ID: MDD980554653
Trans2 EPA ID: Not reported
TSDF ID 1: NYD049836679
TSDF ID 2: Not reported
Manifest Tracking Number: Not reported
Import Indicator: Not reported
Export Indicator: Not reported
Discr Quantity Indicator: Not reported
Discr Type Indicator: Not reported
Discr Residue Indicator: Not reported
Discr Partial Reject Indicator: Not reported
Discr Full Reject Indicator: Not reported
Manifest Ref Number: Not reported
Alt Facility RCRA ID: Not reported
Alt Facility Sign Date: Not reported
MGMT Method Type Code: Not reported
Waste Code: B011 - PCB CONTAMINATED TRANS CONT >500 PPM
Waste Code: Not reported
Waste Code: Not reported
Waste Code: Not reported
Waste Code: Not reported
Waste Code: Not reported
Quantity: 00018

Map ID
Direction
Distance
Elevation

MAP FINDINGS

Site

Database(s)

EDR ID Number
EPA ID Number

WESTVACO (Continued)

1015731891

Units: T - Tons
Number of Containers: 002
Container Type: DT - Dump trucks
Handling Method: L Landfill.
Specific Gravity: 100

MANIFEST:

EPAID: SCD003358322
Name: KAPSTONE CHARLESTON KRAFT LLC
Address: 5600 VIRGINIA AVE
City,State,Zip: N CHARLESTON, SC 29411
District: Charleston EQC Office
Quarter: 4
Year: 2015
Record Type: G
No Waste Ind: N
Index Number: 119
Waste Code 1: D001
Waste Type 1: Ignitable Liquids based on 261.21(a)(1)?Low TOC Nonwastewater
Subcategory (containing 1% to <10% TOC)
Waste Code 2: D018
Waste Type 2: Benzene
Waste Code 3: Not reported
Waste Type 3: Not reported
Waste Code 4: Not reported
Waste Type 4: Not reported
Waste Code 5: Not reported
Waste Type 5: Not reported
Manifest Number: Not reported
Waste Description: FUEL OIL/SODIUM HYDROSULFIDE
SIC Code: Not reported
NAICS Code: Not reported
Source Code: G31
Amount: 301216
Handling Code: Not reported
Handling Description: Not reported
Shipped Date: Not reported
TSD ID: Not reported
TSD Name: Not reported
Transporter ID: Not reported
Transporter Name: Not reported

EPAID: SCD003358322
Name: KAPSTONE CHARLESTON KRAFT LLC
Address: 5600 VIRGINIA AVE
City,State,Zip: N CHARLESTON, SC 29411
District: Charleston EQC Office
Quarter: 4
Year: 2015
Record Type: S
No Waste Ind: Not reported
Index Number: 119
Waste Code 1: D001
Waste Type 1: Ignitable Liquids based on 261.21(a)(1)?Low TOC Nonwastewater
Subcategory (containing 1% to <10% TOC)
Waste Code 2: D018

Map ID
Direction
Distance
Elevation

MAP FINDINGS

Site

Database(s)

EDR ID Number
EPA ID Number

WESTVACO (Continued)

1015731891

Waste Type 2:	Benzene
Waste Code 3:	Not reported
Waste Type 3:	Not reported
Waste Code 4:	Not reported
Waste Type 4:	Not reported
Waste Code 5:	Not reported
Waste Type 5:	Not reported
Manifest Number:	Not reported
Waste Description:	FUEL OIL/SODIUM HYDROSULFIDE
SIC Code:	Not reported
NAICS Code:	Not reported
Source Code:	G31
Amount:	225090
Handling Code:	H141
Handling Description:	Storage, bulking, and/or transfer off site - no treatment/recovery (H010-H129), fuel blending (H061), or disposal (H131-H135) at this site
Shipped Date:	Not reported
TSD ID:	Not reported
TSD Name:	Not reported
Transporter ID:	Not reported
Transporter Name:	Not reported
EPAID:	SCD003358322
Name:	KAPSTONE CHARLESTON KRAFT LLC
Address:	5600 VIRGINIA AVE
City,State,Zip:	N CHARLESTON, SC 29411
District:	Charleston EQC Office
Quarter:	4
Year:	2015
Record Type:	T
No Waste Ind:	N
Index Number:	Not reported
Waste Code 1:	Not reported
Waste Type 1:	Not reported
Waste Code 2:	Not reported
Waste Type 2:	Not reported
Waste Code 3:	Not reported
Waste Type 3:	Not reported
Waste Code 4:	Not reported
Waste Type 4:	Not reported
Waste Code 5:	Not reported
Waste Type 5:	Not reported
Manifest Number:	Not reported
Waste Description:	Not reported
SIC Code:	Not reported
NAICS Code:	Not reported
Source Code:	Not reported
Amount:	Not reported
Handling Code:	Not reported
Handling Description:	Not reported
Shipped Date:	Not reported
TSD ID:	Not reported
TSD Name:	Not reported
Transporter ID:	SCD987598331
Transporter Name:	A & D ENVIRONMENTAL SERVICES (SC) LLC

Map ID
Direction
Distance
Elevation

MAP FINDINGS

Site

Database(s)

EDR ID Number
EPA ID Number

WESTVACO (Continued)

1015731891

EPAID:	SCD003358322
Name:	KAPSTONE CHARLESTON KRAFT LLC
Address:	5600 VIRGINIA AVE
City,State,Zip:	N CHARLESTON, SC 29411
District:	Charleston EQC Office
Quarter:	4
Year:	2015
Record Type:	O
No Waste Ind:	N
Index Number:	119
Waste Code 1:	D001
Waste Type 1:	Ignitable Liquids based on 261.21(a)(1)?Low TOC Nonwastewater Subcategory (containing 1% to <10% TOC)
Waste Code 2:	D018
Waste Type 2:	Benzene
Waste Code 3:	Not reported
Waste Type 3:	Not reported
Waste Code 4:	Not reported
Waste Type 4:	Not reported
Waste Code 5:	Not reported
Waste Type 5:	Not reported
Manifest Number:	013283373JJK
Waste Description:	FUEL OIL/SODIUM HYDROSULFIDE
SIC Code:	Not reported
NAICS Code:	Not reported
Source Code:	G31
Amount:	40670
Handling Code:	Not reported
Handling Description:	Not reported
Shipped Date:	12/16/2015
TSD ID:	ALD981020894
TSD Name:	FISHER INDUSTRIAL
Transporter ID:	Not reported
Transporter Name:	Not reported
EPAID:	SCD003358322
Name:	KAPSTONE CHARLESTON KRAFT LLC
Address:	5600 VIRGINIA AVE
City,State,Zip:	N CHARLESTON, SC 29411
District:	Charleston EQC Office
Quarter:	4
Year:	2015
Record Type:	O
No Waste Ind:	N
Index Number:	119
Waste Code 1:	D001
Waste Type 1:	Ignitable Liquids based on 261.21(a)(1)?Low TOC Nonwastewater Subcategory (containing 1% to <10% TOC)
Waste Code 2:	D018
Waste Type 2:	Benzene
Waste Code 3:	Not reported
Waste Type 3:	Not reported
Waste Code 4:	Not reported
Waste Type 4:	Not reported
Waste Code 5:	Not reported
Waste Type 5:	Not reported
Manifest Number:	008161032JJK

Map ID
Direction
Distance
Elevation

MAP FINDINGS

Site

Database(s)

EDR ID Number
EPA ID Number

WESTVACO (Continued)

1015731891

Waste Description: FUEL OIL/SODIUM HYDROSULFIDE
SIC Code: Not reported
NAICS Code: Not reported
Source Code: G31
Amount: 35456
Handling Code: Not reported
Handling Description: Not reported
Shipped Date: 12/22/2015
TSD ID: ALD981020894
TSD Name: FISHER INDUSTRIAL
Transporter ID: Not reported
Transporter Name: Not reported

EPAID: SCD003358322
Name: KAPSTONE CHARLESTON KRAFT LLC
Address: 5600 VIRGINIA AVE
City,State,Zip: N CHARLESTON, SC 29411
District: Charleston EQC Office
Quarter: 3
Year: 2016
Record Type: G
No Waste Ind: Y
Index Number: Not reported
Waste Code 1: Not reported
Waste Type 1: Not reported
Waste Code 2: Not reported
Waste Type 2: Not reported
Waste Code 3: Not reported
Waste Type 3: Not reported
Waste Code 4: Not reported
Waste Type 4: Not reported
Waste Code 5: Not reported
Waste Type 5: Not reported
Manifest Number: Not reported
Waste Description: Not reported
SIC Code: Not reported
NAICS Code: Not reported
Source Code: Not reported
Amount: Not reported
Handling Code: Not reported
Handling Description: Not reported
Shipped Date: Not reported
TSD ID: Not reported
TSD Name: Not reported
Transporter ID: Not reported
Transporter Name: Not reported

EPAID: SCD003358322
Name: AUGUSTA FIBERGLASS COATINGS INC
Address: 5600 VIRGINIA AVE
City,State,Zip: N CHARLESTON, SC 29411
District: Aiken EQC Office
Quarter: 2
Year: 2016
Record Type: G
No Waste Ind: Y
Index Number: Not reported

Map ID
Direction
Distance
Elevation

MAP FINDINGS

Site

Database(s)

EDR ID Number
EPA ID Number

WESTVACO (Continued)

1015731891

Waste Code 1:	Not reported
Waste Type 1:	Not reported
Waste Code 2:	Not reported
Waste Type 2:	Not reported
Waste Code 3:	Not reported
Waste Type 3:	Not reported
Waste Code 4:	Not reported
Waste Type 4:	Not reported
Waste Code 5:	Not reported
Waste Type 5:	Not reported
Manifest Number:	Not reported
Waste Description:	Not reported
SIC Code:	Not reported
NAICS Code:	Not reported
Source Code:	Not reported
Amount:	Not reported
Handling Code:	Not reported
Handling Description:	Not reported
Shipped Date:	Not reported
TSD ID:	Not reported
TSD Name:	Not reported
Transporter ID:	Not reported
Transporter Name:	Not reported
EPAID:	SCD003358322
Name:	KAPSTONE CHARLESTON KRAFT LLC
Address:	5600 VIRGINIA AVE
City,State,Zip:	N CHARLESTON, SC 29411
District:	Charleston EQC Office
Quarter:	1
Year:	2016
Record Type:	T
No Waste Ind:	N
Index Number:	Not reported
Waste Code 1:	Not reported
Waste Type 1:	Not reported
Waste Code 2:	Not reported
Waste Type 2:	Not reported
Waste Code 3:	Not reported
Waste Type 3:	Not reported
Waste Code 4:	Not reported
Waste Type 4:	Not reported
Waste Code 5:	Not reported
Waste Type 5:	Not reported
Manifest Number:	Not reported
Waste Description:	Not reported
SIC Code:	Not reported
NAICS Code:	Not reported
Source Code:	Not reported
Amount:	Not reported
Handling Code:	Not reported
Handling Description:	Not reported
Shipped Date:	Not reported
TSD ID:	Not reported
TSD Name:	Not reported
Transporter ID:	SCD987598331
Transporter Name:	A & D ENVIRONMENTAL SERVICES (SC) LLC

Map ID
Direction
Distance
Elevation

MAP FINDINGS

Site

Database(s)

EDR ID Number
EPA ID Number

WESTVACO (Continued)

1015731891

EPAID: SCD003358322
Name: KAPSTONE CHARLESTON KRAFT LLC
Address: 5600 VIRGINIA AVE
City,State,Zip: N CHARLESTON, SC 29411
District: Charleston EQC Office
Quarter: 1
Year: 2016
Record Type: T
No Waste Ind: N
Index Number: Not reported
Waste Code 1: Not reported
Waste Type 1: Not reported
Waste Code 2: Not reported
Waste Type 2: Not reported
Waste Code 3: Not reported
Waste Type 3: Not reported
Waste Code 4: Not reported
Waste Type 4: Not reported
Waste Code 5: Not reported
Waste Type 5: Not reported
Manifest Number: Not reported
Waste Description: Not reported
SIC Code: Not reported
NAICS Code: Not reported
Source Code: Not reported
Amount: Not reported
Handling Code: Not reported
Handling Description: Not reported
Shipped Date: Not reported
TSD ID: Not reported
TSD Name: Not reported
Transporter ID: ILR000019588
Transporter Name: ENVIROVAC WASTE TRANSPORT SYSTEMS INC

EPAID: SCD003358322
Name: KAPSTONE CHARLESTON KRAFT LLC
Address: 5600 VIRGINIA AVE
City,State,Zip: N CHARLESTON, SC 29411
District: Charleston EQC Office
Quarter: 1
Year: 2016
Record Type: O
No Waste Ind: N
Index Number: 119
Waste Code 1: D001
Waste Type 1: Ignitable Liquids based on 261.21(a)(1)?Low TOC Nonwastewater
Subcategory (containing 1% to <10% TOC)
Waste Code 2: D018
Waste Type 2: Benzene
Waste Code 3: Not reported
Waste Type 3: Not reported
Waste Code 4: Not reported
Waste Type 4: Not reported
Waste Code 5: Not reported
Waste Type 5: Not reported
Manifest Number: 002639982GBF
Waste Description: FUEL OIL/SODIUM HYDROSULFIDE

Map ID
Direction
Distance
Elevation

MAP FINDINGS

Site

Database(s)

EDR ID Number
EPA ID Number

WESTVACO (Continued)

1015731891

SIC Code:	Not reported
NAICS Code:	Not reported
Source Code:	G31
Amount:	37460
Handling Code:	Not reported
Handling Description:	Not reported
Shipped Date:	2/22/2016
TSD ID:	ALD981020894
TSD Name:	FISHER INDUSTRIAL
Transporter ID:	Not reported
Transporter Name:	Not reported
EPAID:	SCD003358322
Name:	KAPSTONE CHARLESTON KRAFT LLC
Address:	5600 VIRGINIA AVE
City,State,Zip:	N CHARLESTON, SC 29411
District:	Charleston EQC Office
Quarter:	1
Year:	2016
Record Type:	O
No Waste Ind:	N
Index Number:	119
Waste Code 1:	D001
Waste Type 1:	Ignitable Liquids based on 261.21(a)(1)?Low TOC Nonwastewater Subcategory (containing 1% to <10% TOC)
Waste Code 2:	D018
Waste Type 2:	Benzene
Waste Code 3:	Not reported
Waste Type 3:	Not reported
Waste Code 4:	Not reported
Waste Type 4:	Not reported
Waste Code 5:	Not reported
Waste Type 5:	Not reported
Manifest Number:	002639983GBF
Waste Description:	FUEL OIL/SODIUM HYDROSULFIDE
SIC Code:	Not reported
NAICS Code:	Not reported
Source Code:	G31
Amount:	44020
Handling Code:	Not reported
Handling Description:	Not reported
Shipped Date:	2/23/2016
TSD ID:	ALD981020894
TSD Name:	FISHER INDUSTRIAL
Transporter ID:	Not reported
Transporter Name:	Not reported

[Click this hyperlink](#) while viewing on your computer to access 5 additional SC MANIFEST: record(s) in the EDR Site Report.

Map ID
Direction
Distance
Elevation

MAP FINDINGS

Site

Database(s)

EDR ID Number
EPA ID Number

DC481 **KAPSTONE CHARLESTON KRAFT LLC**
NNE **5600 VIRGINIA AVE**
1/4-1/2 **N CHARLESTON, SC 29406**
0.495 mi.
2613 ft. **Site 2 of 4 in cluster DC**

SC AIRS **U004018205**
SC GWCI **N/A**

Actual:
12 ft.

AIRS:

Focus Map:
6

Name: KAPSTONE CHARLESTON KRAFT LLC
Address: 5600 VIRGINIA AVE
City,State,Zip: NORTH CHARLESTON, SC 29406
Operate Status: operating
Emissions Contact: AMY ARTMEIER
Contact Telephone: 8437453250
Mail Address: PO BOX 118005
Mail City/State/Zip: CHARLESTON, SC 294238005
Latitude/Longitude: 325358 / 795757
Source Industrial Code (SIC): 2611
NAICS Code: 322110
State Permit Number: 0560-0008
State Permit Type: TITLEV

Name: KAPSTONE CHARLESTON KRAFT LLC
Address: 5600 VIRGINIA AVE
City,State,Zip: NORTH CHARLESTON, SC 29406
Year Inv: 2014
Pollutant Description: NITROGEN DIOXIDE
Estimated Emissions (Tons/Yr): 2296.78
Permit Issue Date: Not reported
Permit Expire Date: Not reported
Permit Effective Date: Not reported

Name: KAPSTONE CHARLESTON KRAFT LLC
Address: 5600 VIRGINIA AVE
City,State,Zip: NORTH CHARLESTON, SC 29406
Year Inv: 2014
Pollutant Description: BENZO(E)PYRENE
Estimated Emissions (Tons/Yr): 0.000827
Permit Issue Date: Not reported
Permit Expire Date: Not reported
Permit Effective Date: Not reported

Name: KAPSTONE CHARLESTON KRAFT LLC
Address: 5600 VIRGINIA AVE
City,State,Zip: NORTH CHARLESTON, SC 29406
Year Inv: 2014
Pollutant Description: FLUORANTHENE
Estimated Emissions (Tons/Yr): 0.0072616
Permit Issue Date: Not reported
Permit Expire Date: Not reported
Permit Effective Date: Not reported

Name: KAPSTONE CHARLESTON KRAFT LLC
Address: 5600 VIRGINIA AVE
City,State,Zip: NORTH CHARLESTON, SC 29406
Year Inv: 2014
Pollutant Description: 2-CHLOROACETOPHENONE
Estimated Emissions (Tons/Yr): 0.000796
Permit Issue Date: Not reported
Permit Expire Date: Not reported

Map ID
Direction
Distance
Elevation

MAP FINDINGS

Site

Database(s)

EDR ID Number
EPA ID Number

KAPSTONE CHARLESTON KRAFT LLC (Continued)

U004018205

Permit Effective Date: Not reported

Name: KAPSTONE CHARLESTON KRAFT LLC
Address: 5600 VIRGINIA AVE
City,State,Zip: NORTH CHARLESTON, SC 29406
Year Inv: 2014
Pollutant Description: DIBENZO(A,H)ANTHRACENE
Estimated Emissions (Tons/Yr): 0.00002813
Permit Issue Date: Not reported
Permit Expire Date: Not reported
Permit Effective Date: Not reported

Name: KAPSTONE CHARLESTON KRAFT LLC
Address: 5600 VIRGINIA AVE
City,State,Zip: NORTH CHARLESTON, SC 29406
Year Inv: 2014
Pollutant Description: BENZ(A)ANTHRACENE
Estimated Emissions (Tons/Yr): 0.0003402
Permit Issue Date: Not reported
Permit Expire Date: Not reported
Permit Effective Date: Not reported

Name: KAPSTONE CHARLESTON KRAFT LLC
Address: 5600 VIRGINIA AVE
City,State,Zip: NORTH CHARLESTON, SC 29406
Year Inv: 2014
Pollutant Description: DIMETHYL DISULFIDE
Estimated Emissions (Tons/Yr): 32.65903
Permit Issue Date: Not reported
Permit Expire Date: Not reported
Permit Effective Date: Not reported

Name: KAPSTONE CHARLESTON KRAFT LLC
Address: 5600 VIRGINIA AVE
City,State,Zip: NORTH CHARLESTON, SC 29406
Year Inv: 2014
Pollutant Description: METHYL BROMIDE
Estimated Emissions (Tons/Yr): 0.05184
Permit Issue Date: Not reported
Permit Expire Date: Not reported
Permit Effective Date: Not reported

Name: KAPSTONE CHARLESTON KRAFT LLC
Address: 5600 VIRGINIA AVE
City,State,Zip: NORTH CHARLESTON, SC 29406
Year Inv: 2014
Pollutant Description: METHYL MERCAPTAN (METHANETHIOL)
Estimated Emissions (Tons/Yr): 38.78551
Permit Issue Date: Not reported
Permit Expire Date: Not reported
Permit Effective Date: Not reported

Name: KAPSTONE CHARLESTON KRAFT LLC
Address: 5600 VIRGINIA AVE
City,State,Zip: NORTH CHARLESTON, SC 29406
Year Inv: 2014
Pollutant Description: SULFURIC ACID

Map ID
Direction
Distance
Elevation

MAP FINDINGS

Site

Database(s)

EDR ID Number
EPA ID Number

KAPSTONE CHARLESTON KRAFT LLC (Continued)

U004018205

Estimated Emissions (Tons/Yr): 11.0774
Permit Issue Date: Not reported
Permit Expire Date: Not reported
Permit Effective Date: Not reported

Name: KAPSTONE CHARLESTON KRAFT LLC
Address: 5600 VIRGINIA AVE
City,State,Zip: NORTH CHARLESTON, SC 29406
Year Inv: 2014
Pollutant Description: DIMETHYL SULFATE
Estimated Emissions (Tons/Yr): 0.005456
Permit Issue Date: Not reported
Permit Expire Date: Not reported
Permit Effective Date: Not reported

Name: KAPSTONE CHARLESTON KRAFT LLC
Address: 5600 VIRGINIA AVE
City,State,Zip: NORTH CHARLESTON, SC 29406
Year Inv: 2014
Pollutant Description: CHLORINE
Estimated Emissions (Tons/Yr): 1.77236
Permit Issue Date: Not reported
Permit Expire Date: Not reported
Permit Effective Date: Not reported

Name: KAPSTONE CHARLESTON KRAFT LLC
Address: 5600 VIRGINIA AVE
City,State,Zip: NORTH CHARLESTON, SC 29406
Year Inv: 2014
Pollutant Description: METHYL ETHYL KETONE
Estimated Emissions (Tons/Yr): 16.77879
Permit Issue Date: Not reported
Permit Expire Date: Not reported
Permit Effective Date: Not reported

Name: KAPSTONE CHARLESTON KRAFT LLC
Address: 5600 VIRGINIA AVE
City,State,Zip: NORTH CHARLESTON, SC 29406
Year Inv: 2014
Pollutant Description: METHYL METHACRYLATE
Estimated Emissions (Tons/Yr): 0.002274
Permit Issue Date: Not reported
Permit Expire Date: Not reported
Permit Effective Date: Not reported

Name: KAPSTONE CHARLESTON KRAFT LLC
Address: 5600 VIRGINIA AVE
City,State,Zip: NORTH CHARLESTON, SC 29406
Year Inv: 2014
Pollutant Description: STYRENE
Estimated Emissions (Tons/Yr): 5.32473
Permit Issue Date: Not reported
Permit Expire Date: Not reported
Permit Effective Date: Not reported

Name: KAPSTONE CHARLESTON KRAFT LLC
Address: 5600 VIRGINIA AVE

Map ID
Direction
Distance
Elevation

MAP FINDINGS

Site

Database(s)

EDR ID Number
EPA ID Number

KAPSTONE CHARLESTON KRAFT LLC (Continued)

U004018205

City,State,Zip: NORTH CHARLESTON, SC 29406
Year Inv: 2014
Pollutant Description: POLYCYCLIC ORGANIC MATTER
Estimated Emissions (Tons/Yr): 0.0066378
Permit Issue Date: Not reported
Permit Expire Date: Not reported
Permit Effective Date: Not reported

Name: KAPSTONE CHARLESTON KRAFT LLC
Address: 5600 VIRGINIA AVE
City,State,Zip: NORTH CHARLESTON, SC 29406
Year Inv: 2014
Pollutant Description: SELENIUM & COMPOUNDS
Estimated Emissions (Tons/Yr): 0.0028465
Permit Issue Date: Not reported
Permit Expire Date: Not reported
Permit Effective Date: Not reported

Name: KAPSTONE CHARLESTON KRAFT LLC
Address: 5600 VIRGINIA AVE
City,State,Zip: NORTH CHARLESTON, SC 29406
Year Inv: 2014
Pollutant Description: DIBENZO(A,H)ANTHRACENE
Estimated Emissions (Tons/Yr): 0.00002813
Permit Issue Date: Not reported
Permit Expire Date: Not reported
Permit Effective Date: Not reported

Name: KAPSTONE CHARLESTON KRAFT LLC
Address: 5600 VIRGINIA AVE
City,State,Zip: NORTH CHARLESTON, SC 29406
Year Inv: 2014
Pollutant Description: DIMETHYL DISULFIDE
Estimated Emissions (Tons/Yr): 32.65903
Permit Issue Date: Not reported
Permit Expire Date: Not reported
Permit Effective Date: Not reported

Name: KAPSTONE CHARLESTON KRAFT LLC
Address: 5600 VIRGINIA AVE
City,State,Zip: NORTH CHARLESTON, SC 29406
Year Inv: 2014
Pollutant Description: SULFUR TRIOXIDE
Estimated Emissions (Tons/Yr): 0.0001587
Permit Issue Date: Not reported
Permit Expire Date: Not reported
Permit Effective Date: Not reported

Name: KAPSTONE CHARLESTON KRAFT LLC
Address: 5600 VIRGINIA AVE
City,State,Zip: NORTH CHARLESTON, SC 29406
Year Inv: 2014
Pollutant Description: METHANE
Estimated Emissions (Tons/Yr): 138.529
Permit Issue Date: Not reported
Permit Expire Date: Not reported
Permit Effective Date: Not reported

Map ID
Direction
Distance
Elevation

MAP FINDINGS

Site

Database(s)

EDR ID Number
EPA ID Number

KAPSTONE CHARLESTON KRAFT LLC (Continued)

U004018205

Name: KAPSTONE CHARLESTON KRAFT LLC
Address: 5600 VIRGINIA AVE
City,State,Zip: NORTH CHARLESTON, SC 29406
Year Inv: 2014
Pollutant Description: VINYL CHLORIDE
Estimated Emissions (Tons/Yr): 0.040383
Permit Issue Date: Not reported
Permit Expire Date: Not reported
Permit Effective Date: Not reported

Name: KAPSTONE CHARLESTON KRAFT LLC
Address: 5600 VIRGINIA AVE
City,State,Zip: NORTH CHARLESTON, SC 29406
Year Inv: 2014
Pollutant Description: ACENAPHTHENE
Estimated Emissions (Tons/Yr): 0.0005261
Permit Issue Date: Not reported
Permit Expire Date: Not reported
Permit Effective Date: Not reported

Name: KAPSTONE CHARLESTON KRAFT LLC
Address: 5600 VIRGINIA AVE
City,State,Zip: NORTH CHARLESTON, SC 29406
Year Inv: 2014
Pollutant Description: PHENANTHRENE
Estimated Emissions (Tons/Yr): 0.0339609
Permit Issue Date: Not reported
Permit Expire Date: Not reported
Permit Effective Date: Not reported

Name: KAPSTONE CHARLESTON KRAFT LLC
Address: 5600 VIRGINIA AVE
City,State,Zip: NORTH CHARLESTON, SC 29406
Year Inv: 2014
Pollutant Description: 2,4,6-TRICHLOROPHENOL
Estimated Emissions (Tons/Yr): 0
Permit Issue Date: Not reported
Permit Expire Date: Not reported
Permit Effective Date: Not reported

Name: KAPSTONE CHARLESTON KRAFT LLC
Address: 5600 VIRGINIA AVE
City,State,Zip: NORTH CHARLESTON, SC 29406
Year Inv: 2014
Pollutant Description: BENZYL CHLORIDE
Estimated Emissions (Tons/Yr): 0.079572
Permit Issue Date: Not reported
Permit Expire Date: Not reported
Permit Effective Date: Not reported

Name: KAPSTONE CHARLESTON KRAFT LLC
Address: 5600 VIRGINIA AVE
City,State,Zip: NORTH CHARLESTON, SC 29406
Year Inv: 2014
Pollutant Description: SELENIUM & COMPOUNDS
Estimated Emissions (Tons/Yr): 0.0028465
Permit Issue Date: Not reported

Map ID
Direction
Distance
Elevation

MAP FINDINGS

Site

Database(s)

EDR ID Number
EPA ID Number

KAPSTONE CHARLESTON KRAFT LLC (Continued)

U004018205

Permit Expire Date: Not reported
Permit Effective Date: Not reported

Name: KAPSTONE CHARLESTON KRAFT LLC
Address: 5600 VIRGINIA AVE
City,State,Zip: NORTH CHARLESTON, SC 29406
Year Inv: 2014
Pollutant Description: METHANE
Estimated Emissions (Tons/Yr): 138.529
Permit Issue Date: Not reported
Permit Expire Date: Not reported
Permit Effective Date: Not reported

Name: KAPSTONE CHARLESTON KRAFT LLC
Address: 5600 VIRGINIA AVE
City,State,Zip: NORTH CHARLESTON, SC 29406
Year Inv: 2014
Pollutant Description: METHYL CHLORIDE (CHLOROMETHANE)
Estimated Emissions (Tons/Yr): 0.570917
Permit Issue Date: Not reported
Permit Expire Date: Not reported
Permit Effective Date: Not reported

Name: KAPSTONE CHARLESTON KRAFT LLC
Address: 5600 VIRGINIA AVE
City,State,Zip: NORTH CHARLESTON, SC 29406
Year Inv: 2014
Pollutant Description: ETHYL CHLORIDE (CHLOROETHANE)
Estimated Emissions (Tons/Yr): 0.004774
Permit Issue Date: Not reported
Permit Expire Date: Not reported
Permit Effective Date: Not reported

Name: KAPSTONE CHARLESTON KRAFT LLC
Address: 5600 VIRGINIA AVE
City,State,Zip: NORTH CHARLESTON, SC 29406
Year Inv: 2014
Pollutant Description: METHYLENE CHLORIDE (DICHLOROMETHANE)
Estimated Emissions (Tons/Yr): 3.523389
Permit Issue Date: Not reported
Permit Expire Date: Not reported
Permit Effective Date: Not reported

Name: KAPSTONE CHARLESTON KRAFT LLC
Address: 5600 VIRGINIA AVE
City,State,Zip: NORTH CHARLESTON, SC 29406
Year Inv: 2014
Pollutant Description: CARBON DISULFIDE
Estimated Emissions (Tons/Yr): 2.93051
Permit Issue Date: Not reported
Permit Expire Date: Not reported
Permit Effective Date: Not reported

Name: KAPSTONE CHARLESTON KRAFT LLC
Address: 5600 VIRGINIA AVE
City,State,Zip: NORTH CHARLESTON, SC 29406
Year Inv: 2014

Map ID
Direction
Distance
Elevation

MAP FINDINGS

Site

Database(s)

EDR ID Number
EPA ID Number

KAPSTONE CHARLESTON KRAFT LLC (Continued)

U004018205

Pollutant Description: DIMETHYL SULFIDE
Estimated Emissions (Tons/Yr): 51.50416
Permit Issue Date: Not reported
Permit Expire Date: Not reported
Permit Effective Date: Not reported

Name: KAPSTONE CHARLESTON KRAFT LLC
Address: 5600 VIRGINIA AVE
City,State,Zip: NORTH CHARLESTON, SC 29406
Year Inv: 2014

Pollutant Description: ACENAPTHENE
Estimated Emissions (Tons/Yr): 0.0005261
Permit Issue Date: Not reported
Permit Expire Date: Not reported
Permit Effective Date: Not reported

Name: KAPSTONE CHARLESTON KRAFT LLC
Address: 5600 VIRGINIA AVE
City,State,Zip: NORTH CHARLESTON, SC 29406
Year Inv: 2014

Pollutant Description: BENZYL CHLORIDE
Estimated Emissions (Tons/Yr): 0.079572
Permit Issue Date: Not reported
Permit Expire Date: Not reported
Permit Effective Date: Not reported

Name: KAPSTONE CHARLESTON KRAFT LLC
Address: 5600 VIRGINIA AVE
City,State,Zip: NORTH CHARLESTON, SC 29406
Year Inv: 2014

Pollutant Description: ACROLEIN
Estimated Emissions (Tons/Yr): 11.63526
Permit Issue Date: Not reported
Permit Expire Date: Not reported
Permit Effective Date: Not reported

Name: KAPSTONE CHARLESTON KRAFT LLC
Address: 5600 VIRGINIA AVE
City,State,Zip: NORTH CHARLESTON, SC 29406
Year Inv: 2014

Pollutant Description: VINYL ACETATE
Estimated Emissions (Tons/Yr): 0.000864
Permit Issue Date: Not reported
Permit Expire Date: Not reported
Permit Effective Date: Not reported

Name: KAPSTONE CHARLESTON KRAFT LLC
Address: 5600 VIRGINIA AVE
City,State,Zip: NORTH CHARLESTON, SC 29406
Year Inv: 2014

Pollutant Description: CARBON DIOXIDE
Estimated Emissions (Tons/Yr): 1130303
Permit Issue Date: Not reported
Permit Expire Date: Not reported
Permit Effective Date: Not reported

Name: KAPSTONE CHARLESTON KRAFT LLC

Map ID
Direction
Distance
Elevation

MAP FINDINGS

Site

Database(s)

EDR ID Number
EPA ID Number

KAPSTONE CHARLESTON KRAFT LLC (Continued)

U004018205

Address: 5600 VIRGINIA AVE
City,State,Zip: NORTH CHARLESTON, SC 29406
Year Inv: 2014
Pollutant Description: CHROMIUM COMPOUNDS
Estimated Emissions (Tons/Yr): 0.0344042
Permit Issue Date: Not reported
Permit Expire Date: Not reported
Permit Effective Date: Not reported

Name: KAPSTONE CHARLESTON KRAFT LLC
Address: 5600 VIRGINIA AVE
City,State,Zip: NORTH CHARLESTON, SC 29406
Year Inv: 2014
Pollutant Description: BIS(2-ETHYLHEXYL)PHTHALATE
Estimated Emissions (Tons/Yr): 0.008403
Permit Issue Date: Not reported
Permit Expire Date: Not reported
Permit Effective Date: Not reported

Name: KAPSTONE CHARLESTON KRAFT LLC
Address: 5600 VIRGINIA AVE
City,State,Zip: NORTH CHARLESTON, SC 29406
Year Inv: 2014
Pollutant Description: 2,4-DINITROTOLUENE
Estimated Emissions (Tons/Yr): 0.0000318
Permit Issue Date: Not reported
Permit Expire Date: Not reported
Permit Effective Date: Not reported

Name: KAPSTONE CHARLESTON KRAFT LLC
Address: 5600 VIRGINIA AVE
City,State,Zip: NORTH CHARLESTON, SC 29406
Year Inv: 2014
Pollutant Description: TETRACHLOROETHYLENE (PERCHLOROETHYLENE)
Estimated Emissions (Tons/Yr): 2.984401
Permit Issue Date: Not reported
Permit Expire Date: Not reported
Permit Effective Date: Not reported

Name: KAPSTONE CHARLESTON KRAFT LLC
Address: 5600 VIRGINIA AVE
City,State,Zip: NORTH CHARLESTON, SC 29406
Year Inv: 2014
Pollutant Description: METHYL TERT-BUTYL ETHER
Estimated Emissions (Tons/Yr): 0.003979
Permit Issue Date: Not reported
Permit Expire Date: Not reported
Permit Effective Date: Not reported

Name: KAPSTONE CHARLESTON KRAFT LLC
Address: 5600 VIRGINIA AVE
City,State,Zip: NORTH CHARLESTON, SC 29406
Year Inv: 2014
Pollutant Description: BENZO(A)PYRENE
Estimated Emissions (Tons/Yr): 0.0050795
Permit Issue Date: Not reported
Permit Expire Date: Not reported

Map ID
Direction
Distance
Elevation

MAP FINDINGS

Site

Database(s)

EDR ID Number
EPA ID Number

KAPSTONE CHARLESTON KRAFT LLC (Continued)

U004018205

Permit Effective Date: Not reported

Name: KAPSTONE CHARLESTON KRAFT LLC
Address: 5600 VIRGINIA AVE
City,State,Zip: NORTH CHARLESTON, SC 29406
Year Inv: 2014
Pollutant Description: 2-CHLOROACETOPHENONE
Estimated Emissions (Tons/Yr): 0.000796
Permit Issue Date: Not reported
Permit Expire Date: Not reported
Permit Effective Date: Not reported

Name: KAPSTONE CHARLESTON KRAFT LLC
Address: 5600 VIRGINIA AVE
City,State,Zip: NORTH CHARLESTON, SC 29406
Year Inv: 2014
Pollutant Description: METHYLHYDRAZINE
Estimated Emissions (Tons/Yr): 0.019325
Permit Issue Date: Not reported
Permit Expire Date: Not reported
Permit Effective Date: Not reported

Name: KAPSTONE CHARLESTON KRAFT LLC
Address: 5600 VIRGINIA AVE
City,State,Zip: NORTH CHARLESTON, SC 29406
Year Inv: 2014
Pollutant Description: DIOXINS/FURANS (AS TEQ UNITS)
Estimated Emissions (Tons/Yr): 0.0000006064
Permit Issue Date: Not reported
Permit Expire Date: Not reported
Permit Effective Date: Not reported

Name: KAPSTONE CHARLESTON KRAFT LLC
Address: 5600 VIRGINIA AVE
City,State,Zip: NORTH CHARLESTON, SC 29406
Year Inv: 2014
Pollutant Description: METHYL BROMIDE
Estimated Emissions (Tons/Yr): 0.05184
Permit Issue Date: Not reported
Permit Expire Date: Not reported
Permit Effective Date: Not reported

Name: KAPSTONE CHARLESTON KRAFT LLC
Address: 5600 VIRGINIA AVE
City,State,Zip: NORTH CHARLESTON, SC 29406
Year Inv: 2014
Pollutant Description: CHLOROFORM
Estimated Emissions (Tons/Yr): 2.866713
Permit Issue Date: Not reported
Permit Expire Date: Not reported
Permit Effective Date: Not reported

Name: KAPSTONE CHARLESTON KRAFT LLC
Address: 5600 VIRGINIA AVE
City,State,Zip: NORTH CHARLESTON, SC 29406
Year Inv: 2014
Pollutant Description: BROMOFORM

Map ID
Direction
Distance
Elevation

MAP FINDINGS

Site

Database(s)

EDR ID Number
EPA ID Number

KAPSTONE CHARLESTON KRAFT LLC (Continued)

U004018205

Estimated Emissions (Tons/Yr): 0.004433
Permit Issue Date: Not reported
Permit Expire Date: Not reported
Permit Effective Date: Not reported

Name: KAPSTONE CHARLESTON KRAFT LLC
Address: 5600 VIRGINIA AVE
City,State,Zip: NORTH CHARLESTON, SC 29406
Year Inv: 2014
Pollutant Description: HYDROGEN FLUORIDE
Estimated Emissions (Tons/Yr): 0
Permit Issue Date: Not reported
Permit Expire Date: Not reported
Permit Effective Date: Not reported

Name: KAPSTONE CHARLESTON KRAFT LLC
Address: 5600 VIRGINIA AVE
City,State,Zip: NORTH CHARLESTON, SC 29406
Year Inv: 2014
Pollutant Description: PROPYLENE DICHLORIDE
Estimated Emissions (Tons/Yr): 0.074035
Permit Issue Date: Not reported
Permit Expire Date: Not reported
Permit Effective Date: Not reported

Name: KAPSTONE CHARLESTON KRAFT LLC
Address: 5600 VIRGINIA AVE
City,State,Zip: NORTH CHARLESTON, SC 29406
Year Inv: 2014
Pollutant Description: 2-METHYLNAPHTHALENE
Estimated Emissions (Tons/Yr): 0.0000045
Permit Issue Date: Not reported
Permit Expire Date: Not reported
Permit Effective Date: Not reported

Name: KAPSTONE CHARLESTON KRAFT LLC
Address: 5600 VIRGINIA AVE
City,State,Zip: NORTH CHARLESTON, SC 29406
Year Inv: 2014
Pollutant Description: SULFUR DIOXIDE
Estimated Emissions (Tons/Yr): 1038.107
Permit Issue Date: Not reported
Permit Expire Date: Not reported
Permit Effective Date: Not reported

Name: KAPSTONE CHARLESTON KRAFT LLC
Address: 5600 VIRGINIA AVE
City,State,Zip: NORTH CHARLESTON, SC 29406
Year Inv: 2014
Pollutant Description: TOTAL REDUCED SULFUR
Estimated Emissions (Tons/Yr): 197.2347
Permit Issue Date: Not reported
Permit Expire Date: Not reported
Permit Effective Date: Not reported

Name: KAPSTONE CHARLESTON KRAFT LLC
Address: 5600 VIRGINIA AVE

Map ID
Direction
Distance
Elevation

MAP FINDINGS

Site

Database(s)

EDR ID Number
EPA ID Number

KAPSTONE CHARLESTON KRAFT LLC (Continued)

U004018205

City,State,Zip: NORTH CHARLESTON, SC 29406
Year Inv: 2014
Pollutant Description: ETHYL BENZENE
Estimated Emissions (Tons/Yr): 0.0802335
Permit Issue Date: Not reported
Permit Expire Date: Not reported
Permit Effective Date: Not reported

Name: KAPSTONE CHARLESTON KRAFT LLC
Address: 5600 VIRGINIA AVE
City,State,Zip: NORTH CHARLESTON, SC 29406
Year Inv: 2014
Pollutant Description: CARBON DIOXIDE
Estimated Emissions (Tons/Yr): 1130303
Permit Issue Date: Not reported
Permit Expire Date: Not reported
Permit Effective Date: Not reported

Name: KAPSTONE CHARLESTON KRAFT LLC
Address: 5600 VIRGINIA AVE
City,State,Zip: NORTH CHARLESTON, SC 29406
Year Inv: 2014
Pollutant Description: PM (LESS THAN 2.5 MICRONS)
Estimated Emissions (Tons/Yr): 490.7688
Permit Issue Date: Not reported
Permit Expire Date: Not reported
Permit Effective Date: Not reported

Name: KAPSTONE CHARLESTON KRAFT LLC
Address: 5600 VIRGINIA AVE
City,State,Zip: NORTH CHARLESTON, SC 29406
Year Inv: 2014
Pollutant Description: 2,4-DINITROTOLUENE
Estimated Emissions (Tons/Yr): 0.0000318
Permit Issue Date: Not reported
Permit Expire Date: Not reported
Permit Effective Date: Not reported

Name: KAPSTONE CHARLESTON KRAFT LLC
Address: 5600 VIRGINIA AVE
City,State,Zip: NORTH CHARLESTON, SC 29406
Year Inv: 2014
Pollutant Description: TETRACHLOROETHYLENE (PERCHLOROETHYLENE)
Estimated Emissions (Tons/Yr): 2.984401
Permit Issue Date: Not reported
Permit Expire Date: Not reported
Permit Effective Date: Not reported

Name: KAPSTONE CHARLESTON KRAFT LLC
Address: 5600 VIRGINIA AVE
City,State,Zip: NORTH CHARLESTON, SC 29406
Year Inv: 2014
Pollutant Description: 2,4-DINITROPHENOL
Estimated Emissions (Tons/Yr): 0.000404
Permit Issue Date: Not reported
Permit Expire Date: Not reported
Permit Effective Date: Not reported

Map ID
Direction
Distance
Elevation

MAP FINDINGS

Site

Database(s)

EDR ID Number
EPA ID Number

KAPSTONE CHARLESTON KRAFT LLC (Continued)

U004018205

Name: KAPSTONE CHARLESTON KRAFT LLC
Address: 5600 VIRGINIA AVE
City,State,Zip: NORTH CHARLESTON, SC 29406
Year Inv: 2014
Pollutant Description: BARIUM
Estimated Emissions (Tons/Yr): 0.002571
Permit Issue Date: Not reported
Permit Expire Date: Not reported
Permit Effective Date: Not reported

Name: KAPSTONE CHARLESTON KRAFT LLC
Address: 5600 VIRGINIA AVE
City,State,Zip: NORTH CHARLESTON, SC 29406
Year Inv: 2014
Pollutant Description: ETHANE
Estimated Emissions (Tons/Yr): 0.579531
Permit Issue Date: Not reported
Permit Expire Date: Not reported
Permit Effective Date: Not reported

Name: KAPSTONE CHARLESTON KRAFT LLC
Address: 5600 VIRGINIA AVE
City,State,Zip: NORTH CHARLESTON, SC 29406
Year Inv: 2014
Pollutant Description: HYDROGEN FLUORIDE
Estimated Emissions (Tons/Yr): 0
Permit Issue Date: Not reported
Permit Expire Date: Not reported
Permit Effective Date: Not reported

Name: KAPSTONE CHARLESTON KRAFT LLC
Address: 5600 VIRGINIA AVE
City,State,Zip: NORTH CHARLESTON, SC 29406
Year Inv: 2014
Pollutant Description: HYDROGEN SULFIDE
Estimated Emissions (Tons/Yr): 67.32893
Permit Issue Date: Not reported
Permit Expire Date: Not reported
Permit Effective Date: Not reported

Name: KAPSTONE CHARLESTON KRAFT LLC
Address: 5600 VIRGINIA AVE
City,State,Zip: NORTH CHARLESTON, SC 29406
Year Inv: 2014
Pollutant Description: FLUORENE
Estimated Emissions (Tons/Yr): 0.0014678
Permit Issue Date: Not reported
Permit Expire Date: Not reported
Permit Effective Date: Not reported

Name: KAPSTONE CHARLESTON KRAFT LLC
Address: 5600 VIRGINIA AVE
City,State,Zip: NORTH CHARLESTON, SC 29406
Year Inv: 2014
Pollutant Description: 2-METHYLNAPHTHALENE
Estimated Emissions (Tons/Yr): 0.0000045
Permit Issue Date: Not reported

Map ID
Direction
Distance
Elevation

MAP FINDINGS

Site

Database(s)

EDR ID Number
EPA ID Number

KAPSTONE CHARLESTON KRAFT LLC (Continued)

U004018205

Permit Expire Date: Not reported
Permit Effective Date: Not reported

Name: KAPSTONE CHARLESTON KRAFT LLC
Address: 5600 VIRGINIA AVE
City,State,Zip: NORTH CHARLESTON, SC 29406
Year Inv: 2014
Pollutant Description: CHLOROBENZENE
Estimated Emissions (Tons/Yr): 0.4666424
Permit Issue Date: Not reported
Permit Expire Date: Not reported
Permit Effective Date: Not reported

Name: KAPSTONE CHARLESTON KRAFT LLC
Address: 5600 VIRGINIA AVE
City,State,Zip: NORTH CHARLESTON, SC 29406
Year Inv: 2014
Pollutant Description: VOLATILE ORGANIC COMPOUNDS
Estimated Emissions (Tons/Yr): 664.1568
Permit Issue Date: Not reported
Permit Expire Date: Not reported
Permit Effective Date: Not reported

Name: KAPSTONE CHARLESTON KRAFT LLC
Address: 5600 VIRGINIA AVE
City,State,Zip: NORTH CHARLESTON, SC 29406
Year Inv: 2014
Pollutant Description: 4-NITROPHENOL
Estimated Emissions (Tons/Yr): 0.000247
Permit Issue Date: Not reported
Permit Expire Date: Not reported
Permit Effective Date: Not reported

Name: KAPSTONE CHARLESTON KRAFT LLC
Address: 5600 VIRGINIA AVE
City,State,Zip: NORTH CHARLESTON, SC 29406
Year Inv: 2014
Pollutant Description: 1,4-DICHLOROBENZENE
Estimated Emissions (Tons/Yr): 0.0002244
Permit Issue Date: Not reported
Permit Expire Date: Not reported
Permit Effective Date: Not reported

Name: KAPSTONE CHARLESTON KRAFT LLC
Address: 5600 VIRGINIA AVE
City,State,Zip: NORTH CHARLESTON, SC 29406
Year Inv: 2014
Pollutant Description: ETHYLENE GLYCOL
Estimated Emissions (Tons/Yr): 0
Permit Issue Date: Not reported
Permit Expire Date: Not reported
Permit Effective Date: Not reported

Name: KAPSTONE CHARLESTON KRAFT LLC
Address: 5600 VIRGINIA AVE
City,State,Zip: NORTH CHARLESTON, SC 29406
Year Inv: 2014

Map ID
Direction
Distance
Elevation

MAP FINDINGS

Site

Database(s)

EDR ID Number
EPA ID Number

KAPSTONE CHARLESTON KRAFT LLC (Continued)

U004018205

Pollutant Description: MERCURY & COMPOUNDS
Estimated Emissions (Tons/Yr): 0.003912
Permit Issue Date: Not reported
Permit Expire Date: Not reported
Permit Effective Date: Not reported

Name: KAPSTONE CHARLESTON KRAFT LLC
Address: 5600 VIRGINIA AVE
City,State,Zip: NORTH CHARLESTON, SC 29406
Year Inv: 2014
Pollutant Description: PM (LESS THAN 2.5 MICRONS)
Estimated Emissions (Tons/Yr): 490.7688
Permit Issue Date: Not reported
Permit Expire Date: Not reported
Permit Effective Date: Not reported

Name: KAPSTONE CHARLESTON KRAFT LLC
Address: 5600 VIRGINIA AVE
City,State,Zip: NORTH CHARLESTON, SC 29406
Year Inv: 2014
Pollutant Description: PYRENE
Estimated Emissions (Tons/Yr): 0.0042287
Permit Issue Date: Not reported
Permit Expire Date: Not reported
Permit Effective Date: Not reported

Name: KAPSTONE CHARLESTON KRAFT LLC
Address: 5600 VIRGINIA AVE
City,State,Zip: NORTH CHARLESTON, SC 29406
Year Inv: 2014
Pollutant Description: BENZO(E)PYRENE
Estimated Emissions (Tons/Yr): 0.000827
Permit Issue Date: Not reported
Permit Expire Date: Not reported
Permit Effective Date: Not reported

Name: KAPSTONE CHARLESTON KRAFT LLC
Address: 5600 VIRGINIA AVE
City,State,Zip: NORTH CHARLESTON, SC 29406
Year Inv: 2014
Pollutant Description: INDENO(1,2,3-CD)PYRENE
Estimated Emissions (Tons/Yr): 0.0000782
Permit Issue Date: Not reported
Permit Expire Date: Not reported
Permit Effective Date: Not reported

Name: KAPSTONE CHARLESTON KRAFT LLC
Address: 5600 VIRGINIA AVE
City,State,Zip: NORTH CHARLESTON, SC 29406
Year Inv: 2014
Pollutant Description: PERYLENE
Estimated Emissions (Tons/Yr): 0.000001098
Permit Issue Date: Not reported
Permit Expire Date: Not reported
Permit Effective Date: Not reported

Name: KAPSTONE CHARLESTON KRAFT LLC

Map ID
Direction
Distance
Elevation

MAP FINDINGS

Site

Database(s)

EDR ID Number
EPA ID Number

KAPSTONE CHARLESTON KRAFT LLC (Continued)

U004018205

Address: 5600 VIRGINIA AVE
City,State,Zip: NORTH CHARLESTON, SC 29406
Year Inv: 2014
Pollutant Description: BENZO(K)FLUORANTHENE
Estimated Emissions (Tons/Yr): 0.000827
Permit Issue Date: Not reported
Permit Expire Date: Not reported
Permit Effective Date: Not reported

Name: KAPSTONE CHARLESTON KRAFT LLC
Address: 5600 VIRGINIA AVE
City,State,Zip: NORTH CHARLESTON, SC 29406
Year Inv: 2014
Pollutant Description: 1,1,1-TRICHLOROETHANE (METHYL CHLOROFORM)
Estimated Emissions (Tons/Yr): 0.892723
Permit Issue Date: Not reported
Permit Expire Date: Not reported
Permit Effective Date: Not reported

Name: KAPSTONE CHARLESTON KRAFT LLC
Address: 5600 VIRGINIA AVE
City,State,Zip: NORTH CHARLESTON, SC 29406
Year Inv: 2014
Pollutant Description: METHYLENE CHLORIDE (DICHLOROMETHANE)
Estimated Emissions (Tons/Yr): 3.523389
Permit Issue Date: Not reported
Permit Expire Date: Not reported
Permit Effective Date: Not reported

Name: KAPSTONE CHARLESTON KRAFT LLC
Address: 5600 VIRGINIA AVE
City,State,Zip: NORTH CHARLESTON, SC 29406
Year Inv: 2014
Pollutant Description: DIMETHYL SULFIDE
Estimated Emissions (Tons/Yr): 51.50416
Permit Issue Date: Not reported
Permit Expire Date: Not reported
Permit Effective Date: Not reported

Name: KAPSTONE CHARLESTON KRAFT LLC
Address: 5600 VIRGINIA AVE
City,State,Zip: NORTH CHARLESTON, SC 29406
Year Inv: 2014
Pollutant Description: HYDROCHLORIC ACID
Estimated Emissions (Tons/Yr): 46.18919
Permit Issue Date: Not reported
Permit Expire Date: Not reported
Permit Effective Date: Not reported

Name: KAPSTONE CHARLESTON KRAFT LLC
Address: 5600 VIRGINIA AVE
City,State,Zip: NORTH CHARLESTON, SC 29406
Year Inv: 2014
Pollutant Description: DIMETHYL SULFATE
Estimated Emissions (Tons/Yr): 0.005456
Permit Issue Date: Not reported
Permit Expire Date: Not reported

Map ID
Direction
Distance
Elevation

MAP FINDINGS

Site

Database(s)

EDR ID Number
EPA ID Number

KAPSTONE CHARLESTON KRAFT LLC (Continued)

U004018205

Permit Effective Date: Not reported

Name: KAPSTONE CHARLESTON KRAFT LLC
Address: 5600 VIRGINIA AVE
City,State,Zip: NORTH CHARLESTON, SC 29406
Year Inv: 2014
Pollutant Description: CHLORINE
Estimated Emissions (Tons/Yr): 1.77236
Permit Issue Date: Not reported
Permit Expire Date: Not reported
Permit Effective Date: Not reported

Name: KAPSTONE CHARLESTON KRAFT LLC
Address: 5600 VIRGINIA AVE
City,State,Zip: NORTH CHARLESTON, SC 29406
Year Inv: 2014
Pollutant Description: 1,1,2-TRICHLOROETHANE
Estimated Emissions (Tons/Yr): 0.9842596
Permit Issue Date: Not reported
Permit Expire Date: Not reported
Permit Effective Date: Not reported

Name: KAPSTONE CHARLESTON KRAFT LLC
Address: 5600 VIRGINIA AVE
City,State,Zip: NORTH CHARLESTON, SC 29406
Year Inv: 2014
Pollutant Description: TRICHLOROETHYLENE (TRICHLOROETHENE)
Estimated Emissions (Tons/Yr): 1.837348
Permit Issue Date: Not reported
Permit Expire Date: Not reported
Permit Effective Date: Not reported

Name: KAPSTONE CHARLESTON KRAFT LLC
Address: 5600 VIRGINIA AVE
City,State,Zip: NORTH CHARLESTON, SC 29406
Year Inv: 2014
Pollutant Description: METHYL METHACRYLATE
Estimated Emissions (Tons/Yr): 0.002274
Permit Issue Date: Not reported
Permit Expire Date: Not reported
Permit Effective Date: Not reported

Name: KAPSTONE CHARLESTON KRAFT LLC
Address: 5600 VIRGINIA AVE
City,State,Zip: NORTH CHARLESTON, SC 29406
Year Inv: 2014
Pollutant Description: PENTACHLOROPHENOL
Estimated Emissions (Tons/Yr): 0.000114
Permit Issue Date: Not reported
Permit Expire Date: Not reported
Permit Effective Date: Not reported

Name: KAPSTONE CHARLESTON KRAFT LLC
Address: 5600 VIRGINIA AVE
City,State,Zip: NORTH CHARLESTON, SC 29406
Year Inv: 2014
Pollutant Description: CADMIUM & COMPOUNDS

Map ID
Direction
Distance
Elevation

MAP FINDINGS

Site

Database(s)

EDR ID Number
EPA ID Number

KAPSTONE CHARLESTON KRAFT LLC (Continued)

U004018205

Estimated Emissions (Tons/Yr): 0.0084121
Permit Issue Date: Not reported
Permit Expire Date: Not reported
Permit Effective Date: Not reported

Name: KAPSTONE CHARLESTON KRAFT LLC
Address: 5600 VIRGINIA AVE
City,State,Zip: NORTH CHARLESTON, SC 29406
Year Inv: 2014
Pollutant Description: TOLUENE
Estimated Emissions (Tons/Yr): 3.107867
Permit Issue Date: Not reported
Permit Expire Date: Not reported
Permit Effective Date: Not reported

Name: KAPSTONE CHARLESTON KRAFT LLC
Address: 5600 VIRGINIA AVE
City,State,Zip: NORTH CHARLESTON, SC 29406
Year Inv: 2014
Pollutant Description: 4-NITROPHENOL
Estimated Emissions (Tons/Yr): 0.000247
Permit Issue Date: Not reported
Permit Expire Date: Not reported
Permit Effective Date: Not reported

Name: KAPSTONE CHARLESTON KRAFT LLC
Address: 5600 VIRGINIA AVE
City,State,Zip: NORTH CHARLESTON, SC 29406
Year Inv: 2014
Pollutant Description: 1,4-DICHLOROBENZENE
Estimated Emissions (Tons/Yr): 0.0002244
Permit Issue Date: Not reported
Permit Expire Date: Not reported
Permit Effective Date: Not reported

Name: KAPSTONE CHARLESTON KRAFT LLC
Address: 5600 VIRGINIA AVE
City,State,Zip: NORTH CHARLESTON, SC 29406
Year Inv: 2014
Pollutant Description: ETHYLENE GLYCOL
Estimated Emissions (Tons/Yr): 0
Permit Issue Date: Not reported
Permit Expire Date: Not reported
Permit Effective Date: Not reported

Name: KAPSTONE CHARLESTON KRAFT LLC
Address: 5600 VIRGINIA AVE
City,State,Zip: NORTH CHARLESTON, SC 29406
Year Inv: 2014
Pollutant Description: VINYL ACETATE
Estimated Emissions (Tons/Yr): 0.000864
Permit Issue Date: Not reported
Permit Expire Date: Not reported
Permit Effective Date: Not reported

Name: KAPSTONE CHARLESTON KRAFT LLC
Address: 5600 VIRGINIA AVE

Map ID
Direction
Distance
Elevation

MAP FINDINGS

Site

Database(s)

EDR ID Number
EPA ID Number

KAPSTONE CHARLESTON KRAFT LLC (Continued)

U004018205

City,State,Zip: NORTH CHARLESTON, SC 29406
Year Inv: 2014
Pollutant Description: CHROMIUM COMPOUNDS
Estimated Emissions (Tons/Yr): 0.0344042
Permit Issue Date: Not reported
Permit Expire Date: Not reported
Permit Effective Date: Not reported

Name: KAPSTONE CHARLESTON KRAFT LLC
Address: 5600 VIRGINIA AVE
City,State,Zip: NORTH CHARLESTON, SC 29406
Year Inv: 2014
Pollutant Description: MERCURY & COMPOUNDS
Estimated Emissions (Tons/Yr): 0.003912
Permit Issue Date: Not reported
Permit Expire Date: Not reported
Permit Effective Date: Not reported

Name: KAPSTONE CHARLESTON KRAFT LLC
Address: 5600 VIRGINIA AVE
City,State,Zip: NORTH CHARLESTON, SC 29406
Year Inv: 2014
Pollutant Description: NAPHTHALENE
Estimated Emissions (Tons/Yr): 1.553654
Permit Issue Date: Not reported
Permit Expire Date: Not reported
Permit Effective Date: Not reported

Name: KAPSTONE CHARLESTON KRAFT LLC
Address: 5600 VIRGINIA AVE
City,State,Zip: NORTH CHARLESTON, SC 29406
Year Inv: 2014
Pollutant Description: BIPHENYL
Estimated Emissions (Tons/Yr): 0.000193
Permit Issue Date: Not reported
Permit Expire Date: Not reported
Permit Effective Date: Not reported

Name: KAPSTONE CHARLESTON KRAFT LLC
Address: 5600 VIRGINIA AVE
City,State,Zip: NORTH CHARLESTON, SC 29406
Year Inv: 2014
Pollutant Description: CADMIUM & COMPOUNDS
Estimated Emissions (Tons/Yr): 0.0084121
Permit Issue Date: Not reported
Permit Expire Date: Not reported
Permit Effective Date: Not reported

Name: KAPSTONE CHARLESTON KRAFT LLC
Address: 5600 VIRGINIA AVE
City,State,Zip: NORTH CHARLESTON, SC 29406
Year Inv: 2014
Pollutant Description: BENZO(B,J,K)FLUORANTHENE
Estimated Emissions (Tons/Yr): 0.00001061
Permit Issue Date: Not reported
Permit Expire Date: Not reported
Permit Effective Date: Not reported

Map ID
Direction
Distance
Elevation

MAP FINDINGS

Site

Database(s)

EDR ID Number
EPA ID Number

KAPSTONE CHARLESTON KRAFT LLC (Continued)

U004018205

Name: KAPSTONE CHARLESTON KRAFT LLC
Address: 5600 VIRGINIA AVE
City,State,Zip: NORTH CHARLESTON, SC 29406
Year Inv: 2014
Pollutant Description: METHYL ISOBUTYL KETONE
Estimated Emissions (Tons/Yr): 2.812509
Permit Issue Date: Not reported
Permit Expire Date: Not reported
Permit Effective Date: Not reported

Name: KAPSTONE CHARLESTON KRAFT LLC
Address: 5600 VIRGINIA AVE
City,State,Zip: NORTH CHARLESTON, SC 29406
Year Inv: 2014
Pollutant Description: PM (LESS THAN 10 MICRONS)
Estimated Emissions (Tons/Yr): 528.9289
Permit Issue Date: Not reported
Permit Expire Date: Not reported
Permit Effective Date: Not reported

Name: KAPSTONE CHARLESTON KRAFT LLC
Address: 5600 VIRGINIA AVE
City,State,Zip: NORTH CHARLESTON, SC 29406
Year Inv: 2014
Pollutant Description: ANTHRACENE
Estimated Emissions (Tons/Yr): 0.0004409
Permit Issue Date: Not reported
Permit Expire Date: Not reported
Permit Effective Date: Not reported

Name: KAPSTONE CHARLESTON KRAFT LLC
Address: 5600 VIRGINIA AVE
City,State,Zip: NORTH CHARLESTON, SC 29406
Year Inv: 2014
Pollutant Description: CRESOLS (MIXED ISOMERS)
Estimated Emissions (Tons/Yr): 7.52166
Permit Issue Date: Not reported
Permit Expire Date: Not reported
Permit Effective Date: Not reported

Name: KAPSTONE CHARLESTON KRAFT LLC
Address: 5600 VIRGINIA AVE
City,State,Zip: NORTH CHARLESTON, SC 29406
Year Inv: 2014
Pollutant Description: FORMALDEHYDE
Estimated Emissions (Tons/Yr): 16.73127
Permit Issue Date: Not reported
Permit Expire Date: Not reported
Permit Effective Date: Not reported

Name: KAPSTONE CHARLESTON KRAFT LLC
Address: 5600 VIRGINIA AVE
City,State,Zip: NORTH CHARLESTON, SC 29406
Year Inv: 2014
Pollutant Description: PARTICULATE MATTER (TOTAL)
Estimated Emissions (Tons/Yr): 630.3695
Permit Issue Date: Not reported

Map ID
Direction
Distance
Elevation

MAP FINDINGS

Site

Database(s)

EDR ID Number
EPA ID Number

KAPSTONE CHARLESTON KRAFT LLC (Continued)

U004018205

Permit Expire Date: Not reported
Permit Effective Date: Not reported

Name: KAPSTONE CHARLESTON KRAFT LLC
Address: 5600 VIRGINIA AVE
City,State,Zip: NORTH CHARLESTON, SC 29406
Year Inv: 2014
Pollutant Description: BENZENE
Estimated Emissions (Tons/Yr): 10.5094
Permit Issue Date: Not reported
Permit Expire Date: Not reported
Permit Effective Date: Not reported

Name: KAPSTONE CHARLESTON KRAFT LLC
Address: 5600 VIRGINIA AVE
City,State,Zip: NORTH CHARLESTON, SC 29406
Year Inv: 2014
Pollutant Description: METHYL CHLORIDE (CHLOROMETHANE)
Estimated Emissions (Tons/Yr): 0.570917
Permit Issue Date: Not reported
Permit Expire Date: Not reported
Permit Effective Date: Not reported

Name: KAPSTONE CHARLESTON KRAFT LLC
Address: 5600 VIRGINIA AVE
City,State,Zip: NORTH CHARLESTON, SC 29406
Year Inv: 2014
Pollutant Description: METHYL MERCAPTAN (METHANETHIOL)
Estimated Emissions (Tons/Yr): 38.78551
Permit Issue Date: Not reported
Permit Expire Date: Not reported
Permit Effective Date: Not reported

Name: KAPSTONE CHARLESTON KRAFT LLC
Address: 5600 VIRGINIA AVE
City,State,Zip: NORTH CHARLESTON, SC 29406
Year Inv: 2014
Pollutant Description: METHYL ETHYL KETONE
Estimated Emissions (Tons/Yr): 16.77879
Permit Issue Date: Not reported
Permit Expire Date: Not reported
Permit Effective Date: Not reported

Name: KAPSTONE CHARLESTON KRAFT LLC
Address: 5600 VIRGINIA AVE
City,State,Zip: NORTH CHARLESTON, SC 29406
Year Inv: 2014
Pollutant Description: FLUORENE
Estimated Emissions (Tons/Yr): 0.0014678
Permit Issue Date: Not reported
Permit Expire Date: Not reported
Permit Effective Date: Not reported

Name: KAPSTONE CHARLESTON KRAFT LLC
Address: 5600 VIRGINIA AVE
City,State,Zip: NORTH CHARLESTON, SC 29406
Year Inv: 2014

Map ID
Direction
Distance
Elevation

MAP FINDINGS

Site

Database(s)

EDR ID Number
EPA ID Number

KAPSTONE CHARLESTON KRAFT LLC (Continued)

U004018205

Pollutant Description: VOLATILE ORGANIC COMPOUNDS
Estimated Emissions (Tons/Yr): 664.1568
Permit Issue Date: Not reported
Permit Expire Date: Not reported
Permit Effective Date: Not reported

Name: KAPSTONE CHARLESTON KRAFT LLC
Address: 5600 VIRGINIA AVE
City,State,Zip: NORTH CHARLESTON, SC 29406
Year Inv: 2014
Pollutant Description: ETHYLENE DIBROMIDE
Estimated Emissions (Tons/Yr): 0.000136
Permit Issue Date: Not reported
Permit Expire Date: Not reported
Permit Effective Date: Not reported

Name: KAPSTONE CHARLESTON KRAFT LLC
Address: 5600 VIRGINIA AVE
City,State,Zip: NORTH CHARLESTON, SC 29406
Year Inv: 2014
Pollutant Description: ETHYLENE DICHLORIDE
Estimated Emissions (Tons/Yr): 0.069608
Permit Issue Date: Not reported
Permit Expire Date: Not reported
Permit Effective Date: Not reported

Name: KAPSTONE CHARLESTON KRAFT LLC
Address: 5600 VIRGINIA AVE
City,State,Zip: NORTH CHARLESTON, SC 29406
Year Inv: 2014
Pollutant Description: COBALT COMPOUNDS
Estimated Emissions (Tons/Yr): 0.0021993
Permit Issue Date: Not reported
Permit Expire Date: Not reported
Permit Effective Date: Not reported

Name: KAPSTONE CHARLESTON KRAFT LLC
Address: 5600 VIRGINIA AVE
City,State,Zip: NORTH CHARLESTON, SC 29406
Year Inv: 2014
Pollutant Description: NICKEL & COMPOUNDS
Estimated Emissions (Tons/Yr): 0.0384951
Permit Issue Date: Not reported
Permit Expire Date: Not reported
Permit Effective Date: Not reported

Name: KAPSTONE CHARLESTON KRAFT LLC
Address: 5600 VIRGINIA AVE
City,State,Zip: NORTH CHARLESTON, SC 29406
Year Inv: 2014
Pollutant Description: PM (LESS THAN 10 MICRONS)
Estimated Emissions (Tons/Yr): 528.9289
Permit Issue Date: Not reported
Permit Expire Date: Not reported
Permit Effective Date: Not reported

Name: KAPSTONE CHARLESTON KRAFT LLC

Map ID
Direction
Distance
Elevation

MAP FINDINGS

Site

Database(s)

EDR ID Number
EPA ID Number

KAPSTONE CHARLESTON KRAFT LLC (Continued)

U004018205

Address: 5600 VIRGINIA AVE
City,State,Zip: NORTH CHARLESTON, SC 29406
Year Inv: 2014
Pollutant Description: ANTHRACENE
Estimated Emissions (Tons/Yr): 0.0004409
Permit Issue Date: Not reported
Permit Expire Date: Not reported
Permit Effective Date: Not reported

Name: KAPSTONE CHARLESTON KRAFT LLC
Address: 5600 VIRGINIA AVE
City,State,Zip: NORTH CHARLESTON, SC 29406
Year Inv: 2014
Pollutant Description: INDENO(1,2,3-CD)PYRENE
Estimated Emissions (Tons/Yr): 0.0000782
Permit Issue Date: Not reported
Permit Expire Date: Not reported
Permit Effective Date: Not reported

Name: KAPSTONE CHARLESTON KRAFT LLC
Address: 5600 VIRGINIA AVE
City,State,Zip: NORTH CHARLESTON, SC 29406
Year Inv: 2014
Pollutant Description: CHRYSENE
Estimated Emissions (Tons/Yr): 0.00001238
Permit Issue Date: Not reported
Permit Expire Date: Not reported
Permit Effective Date: Not reported

Name: KAPSTONE CHARLESTON KRAFT LLC
Address: 5600 VIRGINIA AVE
City,State,Zip: NORTH CHARLESTON, SC 29406
Year Inv: 2014
Pollutant Description: FORMALDEHYDE
Estimated Emissions (Tons/Yr): 16.73127
Permit Issue Date: Not reported
Permit Expire Date: Not reported
Permit Effective Date: Not reported

Name: KAPSTONE CHARLESTON KRAFT LLC
Address: 5600 VIRGINIA AVE
City,State,Zip: NORTH CHARLESTON, SC 29406
Year Inv: 2014
Pollutant Description: SULFUR TRIOXIDE
Estimated Emissions (Tons/Yr): 0.0001587
Permit Issue Date: Not reported
Permit Expire Date: Not reported
Permit Effective Date: Not reported

Name: KAPSTONE CHARLESTON KRAFT LLC
Address: 5600 VIRGINIA AVE
City,State,Zip: NORTH CHARLESTON, SC 29406
Year Inv: 2014
Pollutant Description: PENTACHLOROPHENOL
Estimated Emissions (Tons/Yr): 0.000114
Permit Issue Date: Not reported
Permit Expire Date: Not reported

Map ID
Direction
Distance
Elevation

MAP FINDINGS

Site

Database(s)

EDR ID Number
EPA ID Number

KAPSTONE CHARLESTON KRAFT LLC (Continued)

U004018205

Permit Effective Date: Not reported

Name: KAPSTONE CHARLESTON KRAFT LLC
Address: 5600 VIRGINIA AVE
City,State,Zip: NORTH CHARLESTON, SC 29406
Year Inv: 2014
Pollutant Description: CARBON MONOXIDE
Estimated Emissions (Tons/Yr): 997.8053
Permit Issue Date: Not reported
Permit Expire Date: Not reported
Permit Effective Date: Not reported

Name: KAPSTONE CHARLESTON KRAFT LLC
Address: 5600 VIRGINIA AVE
City,State,Zip: NORTH CHARLESTON, SC 29406
Year Inv: 2014
Pollutant Description: PHENOL
Estimated Emissions (Tons/Yr): 12.15626
Permit Issue Date: Not reported
Permit Expire Date: Not reported
Permit Effective Date: Not reported

Name: KAPSTONE CHARLESTON KRAFT LLC
Address: 5600 VIRGINIA AVE
City,State,Zip: NORTH CHARLESTON, SC 29406
Year Inv: 2014
Pollutant Description: SULFUR DIOXIDE
Estimated Emissions (Tons/Yr): 1038.107
Permit Issue Date: Not reported
Permit Expire Date: Not reported
Permit Effective Date: Not reported

Name: KAPSTONE CHARLESTON KRAFT LLC
Address: 5600 VIRGINIA AVE
City,State,Zip: NORTH CHARLESTON, SC 29406
Year Inv: 2014
Pollutant Description: ETHYLENE DICHLORIDE
Estimated Emissions (Tons/Yr): 0.069608
Permit Issue Date: Not reported
Permit Expire Date: Not reported
Permit Effective Date: Not reported

Name: KAPSTONE CHARLESTON KRAFT LLC
Address: 5600 VIRGINIA AVE
City,State,Zip: NORTH CHARLESTON, SC 29406
Year Inv: 2014
Pollutant Description: MANGANESE & COMPOUNDS
Estimated Emissions (Tons/Yr): 0.3491523
Permit Issue Date: Not reported
Permit Expire Date: Not reported
Permit Effective Date: Not reported

Name: KAPSTONE CHARLESTON KRAFT LLC
Address: 5600 VIRGINIA AVE
City,State,Zip: NORTH CHARLESTON, SC 29406
Year Inv: 2014
Pollutant Description: 1,2,4-TRICHLOROBENZENE

Map ID
Direction
Distance
Elevation

MAP FINDINGS

Site

Database(s)

EDR ID Number
EPA ID Number

KAPSTONE CHARLESTON KRAFT LLC (Continued)

U004018205

Estimated Emissions (Tons/Yr): 3.330586
Permit Issue Date: Not reported
Permit Expire Date: Not reported
Permit Effective Date: Not reported

Name: KAPSTONE CHARLESTON KRAFT LLC
Address: 5600 VIRGINIA AVE
City,State,Zip: NORTH CHARLESTON, SC 29406
Year Inv: 2014
Pollutant Description: XYLENE (MIXED ISOMERS)
Estimated Emissions (Tons/Yr): 1.499454
Permit Issue Date: Not reported
Permit Expire Date: Not reported
Permit Effective Date: Not reported

Name: KAPSTONE CHARLESTON KRAFT LLC
Address: 5600 VIRGINIA AVE
City,State,Zip: NORTH CHARLESTON, SC 29406
Year Inv: 2014
Pollutant Description: CHROMIUM (CR3)
Estimated Emissions (Tons/Yr): 0.00000136
Permit Issue Date: Not reported
Permit Expire Date: Not reported
Permit Effective Date: Not reported

Name: KAPSTONE CHARLESTON KRAFT LLC
Address: 5600 VIRGINIA AVE
City,State,Zip: NORTH CHARLESTON, SC 29406
Year Inv: 2014
Pollutant Description: BENZO(G,H,I)PERYLENE
Estimated Emissions (Tons/Yr): 0.0007307
Permit Issue Date: Not reported
Permit Expire Date: Not reported
Permit Effective Date: Not reported

Name: KAPSTONE CHARLESTON KRAFT LLC
Address: 5600 VIRGINIA AVE
City,State,Zip: NORTH CHARLESTON, SC 29406
Year Inv: 2014
Pollutant Description: BENZO(B)FLUORANTHENE
Estimated Emissions (Tons/Yr): 0.000394
Permit Issue Date: Not reported
Permit Expire Date: Not reported
Permit Effective Date: Not reported

Name: KAPSTONE CHARLESTON KRAFT LLC
Address: 5600 VIRGINIA AVE
City,State,Zip: NORTH CHARLESTON, SC 29406
Year Inv: 2014
Pollutant Description: CHRYSENE
Estimated Emissions (Tons/Yr): 0.00001238
Permit Issue Date: Not reported
Permit Expire Date: Not reported
Permit Effective Date: Not reported

Name: KAPSTONE CHARLESTON KRAFT LLC
Address: 5600 VIRGINIA AVE

Map ID
Direction
Distance
Elevation

MAP FINDINGS

Site

Database(s)

EDR ID Number
EPA ID Number

KAPSTONE CHARLESTON KRAFT LLC (Continued)

U004018205

City,State,Zip: NORTH CHARLESTON, SC 29406
Year Inv: 2014
Pollutant Description: 2,4-DINITROPHENOL
Estimated Emissions (Tons/Yr): 0.000404
Permit Issue Date: Not reported
Permit Expire Date: Not reported
Permit Effective Date: Not reported

Name: KAPSTONE CHARLESTON KRAFT LLC
Address: 5600 VIRGINIA AVE
City,State,Zip: NORTH CHARLESTON, SC 29406
Year Inv: 2014
Pollutant Description: ETHANE
Estimated Emissions (Tons/Yr): 0.579531
Permit Issue Date: Not reported
Permit Expire Date: Not reported
Permit Effective Date: Not reported

Name: KAPSTONE CHARLESTON KRAFT LLC
Address: 5600 VIRGINIA AVE
City,State,Zip: NORTH CHARLESTON, SC 29406
Year Inv: 2014
Pollutant Description: CARBON DISULFIDE
Estimated Emissions (Tons/Yr): 2.93051
Permit Issue Date: Not reported
Permit Expire Date: Not reported
Permit Effective Date: Not reported

Name: KAPSTONE CHARLESTON KRAFT LLC
Address: 5600 VIRGINIA AVE
City,State,Zip: NORTH CHARLESTON, SC 29406
Year Inv: 2014
Pollutant Description: ACETOPHENONE
Estimated Emissions (Tons/Yr): 0.0017121
Permit Issue Date: Not reported
Permit Expire Date: Not reported
Permit Effective Date: Not reported

Name: KAPSTONE CHARLESTON KRAFT LLC
Address: 5600 VIRGINIA AVE
City,State,Zip: NORTH CHARLESTON, SC 29406
Year Inv: 2014
Pollutant Description: BERYLLIUM & COMPOUNDS
Estimated Emissions (Tons/Yr): 0.0003391
Permit Issue Date: Not reported
Permit Expire Date: Not reported
Permit Effective Date: Not reported

Name: KAPSTONE CHARLESTON KRAFT LLC
Address: 5600 VIRGINIA AVE
City,State,Zip: NORTH CHARLESTON, SC 29406
Year Inv: 2014
Pollutant Description: STYRENE
Estimated Emissions (Tons/Yr): 5.32473
Permit Issue Date: Not reported
Permit Expire Date: Not reported
Permit Effective Date: Not reported

Map ID
Direction
Distance
Elevation

MAP FINDINGS

Site

Database(s)

EDR ID Number
EPA ID Number

KAPSTONE CHARLESTON KRAFT LLC (Continued)

U004018205

Name: KAPSTONE CHARLESTON KRAFT LLC
Address: 5600 VIRGINIA AVE
City,State,Zip: NORTH CHARLESTON, SC 29406
Year Inv: 2014
Pollutant Description: BENZO(B,J,K)FLUORANTHENE
Estimated Emissions (Tons/Yr): 0.00001061
Permit Issue Date: Not reported
Permit Expire Date: Not reported
Permit Effective Date: Not reported

Name: KAPSTONE CHARLESTON KRAFT LLC
Address: 5600 VIRGINIA AVE
City,State,Zip: NORTH CHARLESTON, SC 29406
Year Inv: 2014
Pollutant Description: BIS(2-ETHYLHEXYL)PHTHALATE
Estimated Emissions (Tons/Yr): 0.008403
Permit Issue Date: Not reported
Permit Expire Date: Not reported
Permit Effective Date: Not reported

Name: KAPSTONE CHARLESTON KRAFT LLC
Address: 5600 VIRGINIA AVE
City,State,Zip: NORTH CHARLESTON, SC 29406
Year Inv: 2014
Pollutant Description: 1,2,4-TRICHLOROBENZENE
Estimated Emissions (Tons/Yr): 3.330586
Permit Issue Date: Not reported
Permit Expire Date: Not reported
Permit Effective Date: Not reported

Name: KAPSTONE CHARLESTON KRAFT LLC
Address: 5600 VIRGINIA AVE
City,State,Zip: NORTH CHARLESTON, SC 29406
Year Inv: 2014
Pollutant Description: PROPIONALDEHYDE
Estimated Emissions (Tons/Yr): 0.205412
Permit Issue Date: Not reported
Permit Expire Date: Not reported
Permit Effective Date: Not reported

Name: KAPSTONE CHARLESTON KRAFT LLC
Address: 5600 VIRGINIA AVE
City,State,Zip: NORTH CHARLESTON, SC 29406
Year Inv: 2014
Pollutant Description: CRESOLS (MIXED ISOMERS)
Estimated Emissions (Tons/Yr): 7.52166
Permit Issue Date: Not reported
Permit Expire Date: Not reported
Permit Effective Date: Not reported

Name: KAPSTONE CHARLESTON KRAFT LLC
Address: 5600 VIRGINIA AVE
City,State,Zip: NORTH CHARLESTON, SC 29406
Year Inv: 2014
Pollutant Description: CHROMIUM (CR3)
Estimated Emissions (Tons/Yr): 0.00000136
Permit Issue Date: Not reported

Map ID
Direction
Distance
Elevation

MAP FINDINGS

Site

Database(s)

EDR ID Number
EPA ID Number

KAPSTONE CHARLESTON KRAFT LLC (Continued)

U004018205

Permit Expire Date: Not reported
Permit Effective Date: Not reported

Name: KAPSTONE CHARLESTON KRAFT LLC
Address: 5600 VIRGINIA AVE
City,State,Zip: NORTH CHARLESTON, SC 29406
Year Inv: 2014
Pollutant Description: METHYL TERT-BUTYL ETHER
Estimated Emissions (Tons/Yr): 0.003979
Permit Issue Date: Not reported
Permit Expire Date: Not reported
Permit Effective Date: Not reported

Name: KAPSTONE CHARLESTON KRAFT LLC
Address: 5600 VIRGINIA AVE
City,State,Zip: NORTH CHARLESTON, SC 29406
Year Inv: 2014
Pollutant Description: BENZO(G,H,I)PERYLENE
Estimated Emissions (Tons/Yr): 0.0007307
Permit Issue Date: Not reported
Permit Expire Date: Not reported
Permit Effective Date: Not reported

Name: KAPSTONE CHARLESTON KRAFT LLC
Address: 5600 VIRGINIA AVE
City,State,Zip: NORTH CHARLESTON, SC 29406
Year Inv: 2014
Pollutant Description: PERYLENE
Estimated Emissions (Tons/Yr): 0.000001098
Permit Issue Date: Not reported
Permit Expire Date: Not reported
Permit Effective Date: Not reported

Name: KAPSTONE CHARLESTON KRAFT LLC
Address: 5600 VIRGINIA AVE
City,State,Zip: NORTH CHARLESTON, SC 29406
Year Inv: 2014
Pollutant Description: BENZO(B)FLUORANTHENE
Estimated Emissions (Tons/Yr): 0.000394
Permit Issue Date: Not reported
Permit Expire Date: Not reported
Permit Effective Date: Not reported

Name: KAPSTONE CHARLESTON KRAFT LLC
Address: 5600 VIRGINIA AVE
City,State,Zip: NORTH CHARLESTON, SC 29406
Year Inv: 2014
Pollutant Description: BENZO(K)FLUORANTHENE
Estimated Emissions (Tons/Yr): 0.000827
Permit Issue Date: Not reported
Permit Expire Date: Not reported
Permit Effective Date: Not reported

Name: KAPSTONE CHARLESTON KRAFT LLC
Address: 5600 VIRGINIA AVE
City,State,Zip: NORTH CHARLESTON, SC 29406
Year Inv: 2014

Map ID
Direction
Distance
Elevation

MAP FINDINGS

Site

Database(s)

EDR ID Number
EPA ID Number

KAPSTONE CHARLESTON KRAFT LLC (Continued)

U004018205

Pollutant Description: ACENAPHTHYLENE
Estimated Emissions (Tons/Yr): 0.3782884
Permit Issue Date: Not reported
Permit Expire Date: Not reported
Permit Effective Date: Not reported

Name: KAPSTONE CHARLESTON KRAFT LLC
Address: 5600 VIRGINIA AVE
City,State,Zip: NORTH CHARLESTON, SC 29406
Year Inv: 2014

Pollutant Description: METHANOL
Estimated Emissions (Tons/Yr): 487.9361
Permit Issue Date: Not reported
Permit Expire Date: Not reported
Permit Effective Date: Not reported

Name: KAPSTONE CHARLESTON KRAFT LLC
Address: 5600 VIRGINIA AVE
City,State,Zip: NORTH CHARLESTON, SC 29406
Year Inv: 2014

Pollutant Description: ACETONE
Estimated Emissions (Tons/Yr): 11.65027
Permit Issue Date: Not reported
Permit Expire Date: Not reported
Permit Effective Date: Not reported

Name: KAPSTONE CHARLESTON KRAFT LLC
Address: 5600 VIRGINIA AVE
City,State,Zip: NORTH CHARLESTON, SC 29406
Year Inv: 2014

Pollutant Description: BENZENE
Estimated Emissions (Tons/Yr): 10.5094
Permit Issue Date: Not reported
Permit Expire Date: Not reported
Permit Effective Date: Not reported

Name: KAPSTONE CHARLESTON KRAFT LLC
Address: 5600 VIRGINIA AVE
City,State,Zip: NORTH CHARLESTON, SC 29406
Year Inv: 2014

Pollutant Description: ACETALDEHYDE
Estimated Emissions (Tons/Yr): 28.39757
Permit Issue Date: Not reported
Permit Expire Date: Not reported
Permit Effective Date: Not reported

Name: KAPSTONE CHARLESTON KRAFT LLC
Address: 5600 VIRGINIA AVE
City,State,Zip: NORTH CHARLESTON, SC 29406
Year Inv: 2014

Pollutant Description: BROMOFORM
Estimated Emissions (Tons/Yr): 0.004433
Permit Issue Date: Not reported
Permit Expire Date: Not reported
Permit Effective Date: Not reported

Name: KAPSTONE CHARLESTON KRAFT LLC

Map ID
Direction
Distance
Elevation

MAP FINDINGS

Site

Database(s)

EDR ID Number
EPA ID Number

KAPSTONE CHARLESTON KRAFT LLC (Continued)

U004018205

Address: 5600 VIRGINIA AVE
City,State,Zip: NORTH CHARLESTON, SC 29406
Year Inv: 2014
Pollutant Description: HYDROCHLORIC ACID
Estimated Emissions (Tons/Yr): 46.18919
Permit Issue Date: Not reported
Permit Expire Date: Not reported
Permit Effective Date: Not reported

Name: KAPSTONE CHARLESTON KRAFT LLC
Address: 5600 VIRGINIA AVE
City,State,Zip: NORTH CHARLESTON, SC 29406
Year Inv: 2014
Pollutant Description: PROPYLENE DICHLORIDE
Estimated Emissions (Tons/Yr): 0.074035
Permit Issue Date: Not reported
Permit Expire Date: Not reported
Permit Effective Date: Not reported

Name: KAPSTONE CHARLESTON KRAFT LLC
Address: 5600 VIRGINIA AVE
City,State,Zip: NORTH CHARLESTON, SC 29406
Year Inv: 2014
Pollutant Description: 1,1,2-TRICHLOROETHANE
Estimated Emissions (Tons/Yr): 0.9842596
Permit Issue Date: Not reported
Permit Expire Date: Not reported
Permit Effective Date: Not reported

Name: KAPSTONE CHARLESTON KRAFT LLC
Address: 5600 VIRGINIA AVE
City,State,Zip: NORTH CHARLESTON, SC 29406
Year Inv: 2014
Pollutant Description: PHENANTHRENE
Estimated Emissions (Tons/Yr): 0.0339609
Permit Issue Date: Not reported
Permit Expire Date: Not reported
Permit Effective Date: Not reported

Name: KAPSTONE CHARLESTON KRAFT LLC
Address: 5600 VIRGINIA AVE
City,State,Zip: NORTH CHARLESTON, SC 29406
Year Inv: 2014
Pollutant Description: 2,4,6-TRICHLOROPHENOL
Estimated Emissions (Tons/Yr): 0
Permit Issue Date: Not reported
Permit Expire Date: Not reported
Permit Effective Date: Not reported

Name: KAPSTONE CHARLESTON KRAFT LLC
Address: 5600 VIRGINIA AVE
City,State,Zip: NORTH CHARLESTON, SC 29406
Year Inv: 2014
Pollutant Description: TOTAL REDUCED SULFUR
Estimated Emissions (Tons/Yr): 197.2347
Permit Issue Date: Not reported
Permit Expire Date: Not reported

Map ID
Direction
Distance
Elevation

MAP FINDINGS

Site

Database(s)

EDR ID Number
EPA ID Number

KAPSTONE CHARLESTON KRAFT LLC (Continued)

U004018205

Permit Effective Date: Not reported

Name: KAPSTONE CHARLESTON KRAFT LLC
Address: 5600 VIRGINIA AVE
City,State,Zip: NORTH CHARLESTON, SC 29406
Year Inv: 2014
Pollutant Description: ETHYL BENZENE
Estimated Emissions (Tons/Yr): 0.0802335
Permit Issue Date: Not reported
Permit Expire Date: Not reported
Permit Effective Date: Not reported

Name: KAPSTONE CHARLESTON KRAFT LLC
Address: 5600 VIRGINIA AVE
City,State,Zip: NORTH CHARLESTON, SC 29406
Year Inv: 2014
Pollutant Description: NICKEL & COMPOUNDS
Estimated Emissions (Tons/Yr): 0.0384951
Permit Issue Date: Not reported
Permit Expire Date: Not reported
Permit Effective Date: Not reported

Name: KAPSTONE CHARLESTON KRAFT LLC
Address: 5600 VIRGINIA AVE
City,State,Zip: NORTH CHARLESTON, SC 29406
Year Inv: 2014
Pollutant Description: CHROMIUM (CR6PT)
Estimated Emissions (Tons/Yr): 0.000000566
Permit Issue Date: Not reported
Permit Expire Date: Not reported
Permit Effective Date: Not reported

Name: KAPSTONE CHARLESTON KRAFT LLC
Address: 5600 VIRGINIA AVE
City,State,Zip: NORTH CHARLESTON, SC 29406
Year Inv: 2014
Pollutant Description: ACENAPHTHYLENE
Estimated Emissions (Tons/Yr): 0.3782884
Permit Issue Date: Not reported
Permit Expire Date: Not reported
Permit Effective Date: Not reported

Name: KAPSTONE CHARLESTON KRAFT LLC
Address: 5600 VIRGINIA AVE
City,State,Zip: NORTH CHARLESTON, SC 29406
Year Inv: 2014
Pollutant Description: CARBON TETRACHLORIDE
Estimated Emissions (Tons/Yr): 0.1209506
Permit Issue Date: Not reported
Permit Expire Date: Not reported
Permit Effective Date: Not reported

Name: KAPSTONE CHARLESTON KRAFT LLC
Address: 5600 VIRGINIA AVE
City,State,Zip: NORTH CHARLESTON, SC 29406
Year Inv: 2014
Pollutant Description: ACETONE

Map ID
Direction
Distance
Elevation

MAP FINDINGS

Site

Database(s)

EDR ID Number
EPA ID Number

KAPSTONE CHARLESTON KRAFT LLC (Continued)

U004018205

Estimated Emissions (Tons/Yr): 11.65027
Permit Issue Date: Not reported
Permit Expire Date: Not reported
Permit Effective Date: Not reported

Name: KAPSTONE CHARLESTON KRAFT LLC
Address: 5600 VIRGINIA AVE
City,State,Zip: NORTH CHARLESTON, SC 29406
Year Inv: 2014
Pollutant Description: ACETALDEHYDE
Estimated Emissions (Tons/Yr): 28.39757
Permit Issue Date: Not reported
Permit Expire Date: Not reported
Permit Effective Date: Not reported

Name: KAPSTONE CHARLESTON KRAFT LLC
Address: 5600 VIRGINIA AVE
City,State,Zip: NORTH CHARLESTON, SC 29406
Year Inv: 2014
Pollutant Description: SULFURIC ACID
Estimated Emissions (Tons/Yr): 11.0774
Permit Issue Date: Not reported
Permit Expire Date: Not reported
Permit Effective Date: Not reported

Name: KAPSTONE CHARLESTON KRAFT LLC
Address: 5600 VIRGINIA AVE
City,State,Zip: NORTH CHARLESTON, SC 29406
Year Inv: 2014
Pollutant Description: CUMENE
Estimated Emissions (Tons/Yr): 1.202232
Permit Issue Date: Not reported
Permit Expire Date: Not reported
Permit Effective Date: Not reported

Name: KAPSTONE CHARLESTON KRAFT LLC
Address: 5600 VIRGINIA AVE
City,State,Zip: NORTH CHARLESTON, SC 29406
Year Inv: 2014
Pollutant Description: CARBON MONOXIDE
Estimated Emissions (Tons/Yr): 997.8053
Permit Issue Date: Not reported
Permit Expire Date: Not reported
Permit Effective Date: Not reported

Name: KAPSTONE CHARLESTON KRAFT LLC
Address: 5600 VIRGINIA AVE
City,State,Zip: NORTH CHARLESTON, SC 29406
Year Inv: 2014
Pollutant Description: CHLOROBENZENE
Estimated Emissions (Tons/Yr): 0.4666424
Permit Issue Date: Not reported
Permit Expire Date: Not reported
Permit Effective Date: Not reported

Name: KAPSTONE CHARLESTON KRAFT LLC
Address: 5600 VIRGINIA AVE

Map ID
Direction
Distance
Elevation

MAP FINDINGS

Site

Database(s)

EDR ID Number
EPA ID Number

KAPSTONE CHARLESTON KRAFT LLC (Continued)

U004018205

City,State,Zip: NORTH CHARLESTON, SC 29406
Year Inv: 2014
Pollutant Description: HEXANE
Estimated Emissions (Tons/Yr): 0.7812224
Permit Issue Date: Not reported
Permit Expire Date: Not reported
Permit Effective Date: Not reported

Name: KAPSTONE CHARLESTON KRAFT LLC
Address: 5600 VIRGINIA AVE
City,State,Zip: NORTH CHARLESTON, SC 29406
Year Inv: 2014
Pollutant Description: METHYL ISOBUTYL KETONE
Estimated Emissions (Tons/Yr): 2.812509
Permit Issue Date: Not reported
Permit Expire Date: Not reported
Permit Effective Date: Not reported

Name: KAPSTONE CHARLESTON KRAFT LLC
Address: 5600 VIRGINIA AVE
City,State,Zip: NORTH CHARLESTON, SC 29406
Year Inv: 2014
Pollutant Description: PARTICULATE MATTER (TOTAL)
Estimated Emissions (Tons/Yr): 630.3695
Permit Issue Date: Not reported
Permit Expire Date: Not reported
Permit Effective Date: Not reported

Name: KAPSTONE CHARLESTON KRAFT LLC
Address: 5600 VIRGINIA AVE
City,State,Zip: NORTH CHARLESTON, SC 29406
Year Inv: 2014
Pollutant Description: BENZO(A)PYRENE
Estimated Emissions (Tons/Yr): 0.0050795
Permit Issue Date: Not reported
Permit Expire Date: Not reported
Permit Effective Date: Not reported

Name: KAPSTONE CHARLESTON KRAFT LLC
Address: 5600 VIRGINIA AVE
City,State,Zip: NORTH CHARLESTON, SC 29406
Year Inv: 2014
Pollutant Description: T-1,2-DICHLOROETHENE
Estimated Emissions (Tons/Yr): 3.998367
Permit Issue Date: Not reported
Permit Expire Date: Not reported
Permit Effective Date: Not reported

Name: KAPSTONE CHARLESTON KRAFT LLC
Address: 5600 VIRGINIA AVE
City,State,Zip: NORTH CHARLESTON, SC 29406
Year Inv: 2014
Pollutant Description: CHLOROFORM
Estimated Emissions (Tons/Yr): 2.866713
Permit Issue Date: Not reported
Permit Expire Date: Not reported
Permit Effective Date: Not reported

Map ID
Direction
Distance
Elevation

MAP FINDINGS

Site

Database(s)

EDR ID Number
EPA ID Number

KAPSTONE CHARLESTON KRAFT LLC (Continued)

U004018205

Name: KAPSTONE CHARLESTON KRAFT LLC
Address: 5600 VIRGINIA AVE
City,State,Zip: NORTH CHARLESTON, SC 29406
Year Inv: 2014
Pollutant Description: ISOPHORONE
Estimated Emissions (Tons/Yr): 0.065931
Permit Issue Date: Not reported
Permit Expire Date: Not reported
Permit Effective Date: Not reported

Name: KAPSTONE CHARLESTON KRAFT LLC
Address: 5600 VIRGINIA AVE
City,State,Zip: NORTH CHARLESTON, SC 29406
Year Inv: 2014
Pollutant Description: TRICHLOROETHYLENE (TRICHLOROETHENE)
Estimated Emissions (Tons/Yr): 1.837348
Permit Issue Date: Not reported
Permit Expire Date: Not reported
Permit Effective Date: Not reported

Name: KAPSTONE CHARLESTON KRAFT LLC
Address: 5600 VIRGINIA AVE
City,State,Zip: NORTH CHARLESTON, SC 29406
Year Inv: 2014
Pollutant Description: ARSENIC & COMPOUNDS
Estimated Emissions (Tons/Yr): 0.028448
Permit Issue Date: Not reported
Permit Expire Date: Not reported
Permit Effective Date: Not reported

Name: KAPSTONE CHARLESTON KRAFT LLC
Address: 5600 VIRGINIA AVE
City,State,Zip: NORTH CHARLESTON, SC 29406
Year Inv: 2014
Pollutant Description: CYANIDE COMPOUNDS
Estimated Emissions (Tons/Yr): 0.284185
Permit Issue Date: Not reported
Permit Expire Date: Not reported
Permit Effective Date: Not reported

Name: KAPSTONE CHARLESTON KRAFT LLC
Address: 5600 VIRGINIA AVE
City,State,Zip: NORTH CHARLESTON, SC 29406
Year Inv: 2014
Pollutant Description: ETHYLENE DIBROMIDE
Estimated Emissions (Tons/Yr): 0.000136
Permit Issue Date: Not reported
Permit Expire Date: Not reported
Permit Effective Date: Not reported

Name: KAPSTONE CHARLESTON KRAFT LLC
Address: 5600 VIRGINIA AVE
City,State,Zip: NORTH CHARLESTON, SC 29406
Year Inv: 2014
Pollutant Description: NITROGEN DIOXIDE
Estimated Emissions (Tons/Yr): 2296.78
Permit Issue Date: Not reported

Map ID
Direction
Distance
Elevation

MAP FINDINGS

Site

Database(s)

EDR ID Number
EPA ID Number

KAPSTONE CHARLESTON KRAFT LLC (Continued)

U004018205

Permit Expire Date: Not reported
Permit Effective Date: Not reported

Name: KAPSTONE CHARLESTON KRAFT LLC
Address: 5600 VIRGINIA AVE
City,State,Zip: NORTH CHARLESTON, SC 29406
Year Inv: 2014
Pollutant Description: PROPIONALDEHYDE
Estimated Emissions (Tons/Yr): 0.205412
Permit Issue Date: Not reported
Permit Expire Date: Not reported
Permit Effective Date: Not reported

Name: KAPSTONE CHARLESTON KRAFT LLC
Address: 5600 VIRGINIA AVE
City,State,Zip: NORTH CHARLESTON, SC 29406
Year Inv: 2014
Pollutant Description: FLUORANTHENE
Estimated Emissions (Tons/Yr): 0.0072616
Permit Issue Date: Not reported
Permit Expire Date: Not reported
Permit Effective Date: Not reported

Name: KAPSTONE CHARLESTON KRAFT LLC
Address: 5600 VIRGINIA AVE
City,State,Zip: NORTH CHARLESTON, SC 29406
Year Inv: 2014
Pollutant Description: ANTIMONY & COMPOUNDS
Estimated Emissions (Tons/Yr): 0.0045818
Permit Issue Date: Not reported
Permit Expire Date: Not reported
Permit Effective Date: Not reported

Name: KAPSTONE CHARLESTON KRAFT LLC
Address: 5600 VIRGINIA AVE
City,State,Zip: NORTH CHARLESTON, SC 29406
Year Inv: 2014
Pollutant Description: BENZ(A)ANTHRACENE
Estimated Emissions (Tons/Yr): 0.0003402
Permit Issue Date: Not reported
Permit Expire Date: Not reported
Permit Effective Date: Not reported

Name: KAPSTONE CHARLESTON KRAFT LLC
Address: 5600 VIRGINIA AVE
City,State,Zip: NORTH CHARLESTON, SC 29406
Year Inv: 2014
Pollutant Description: METHANOL
Estimated Emissions (Tons/Yr): 487.9361
Permit Issue Date: Not reported
Permit Expire Date: Not reported
Permit Effective Date: Not reported

Name: KAPSTONE CHARLESTON KRAFT LLC
Address: 5600 VIRGINIA AVE
City,State,Zip: NORTH CHARLESTON, SC 29406
Year Inv: 2014

Map ID
Direction
Distance
Elevation

MAP FINDINGS

Site

Database(s)

EDR ID Number
EPA ID Number

KAPSTONE CHARLESTON KRAFT LLC (Continued)

U004018205

Pollutant Description: BARIUM
Estimated Emissions (Tons/Yr): 0.002571
Permit Issue Date: Not reported
Permit Expire Date: Not reported
Permit Effective Date: Not reported

Name: KAPSTONE CHARLESTON KRAFT LLC
Address: 5600 VIRGINIA AVE
City,State,Zip: NORTH CHARLESTON, SC 29406
Year Inv: 2014
Pollutant Description: ETHYL CHLORIDE (CHLOROETHANE)
Estimated Emissions (Tons/Yr): 0.004774
Permit Issue Date: Not reported
Permit Expire Date: Not reported
Permit Effective Date: Not reported

Name: KAPSTONE CHARLESTON KRAFT LLC
Address: 5600 VIRGINIA AVE
City,State,Zip: NORTH CHARLESTON, SC 29406
Year Inv: 2014
Pollutant Description: HYDROGEN SULFIDE
Estimated Emissions (Tons/Yr): 67.32893
Permit Issue Date: Not reported
Permit Expire Date: Not reported
Permit Effective Date: Not reported

Name: KAPSTONE CHARLESTON KRAFT LLC
Address: 5600 VIRGINIA AVE
City,State,Zip: NORTH CHARLESTON, SC 29406
Year Inv: 2014
Pollutant Description: ISOPHORONE
Estimated Emissions (Tons/Yr): 0.065931
Permit Issue Date: Not reported
Permit Expire Date: Not reported
Permit Effective Date: Not reported

Name: KAPSTONE CHARLESTON KRAFT LLC
Address: 5600 VIRGINIA AVE
City,State,Zip: NORTH CHARLESTON, SC 29406
Year Inv: 2014
Pollutant Description: BIPHENYL
Estimated Emissions (Tons/Yr): 0.000193
Permit Issue Date: Not reported
Permit Expire Date: Not reported
Permit Effective Date: Not reported

Name: KAPSTONE CHARLESTON KRAFT LLC
Address: 5600 VIRGINIA AVE
City,State,Zip: NORTH CHARLESTON, SC 29406
Year Inv: 2014
Pollutant Description: ARSENIC & COMPOUNDS
Estimated Emissions (Tons/Yr): 0.028448
Permit Issue Date: Not reported
Permit Expire Date: Not reported
Permit Effective Date: Not reported

Name: KAPSTONE CHARLESTON KRAFT LLC

Map ID
Direction
Distance
Elevation

MAP FINDINGS

Site

Database(s)

EDR ID Number
EPA ID Number

KAPSTONE CHARLESTON KRAFT LLC (Continued)

U004018205

Address: 5600 VIRGINIA AVE
City,State,Zip: NORTH CHARLESTON, SC 29406
Year Inv: 2014
Pollutant Description: CYANIDE COMPOUNDS
Estimated Emissions (Tons/Yr): 0.284185
Permit Issue Date: Not reported
Permit Expire Date: Not reported
Permit Effective Date: Not reported

Name: KAPSTONE CHARLESTON KRAFT LLC
Address: 5600 VIRGINIA AVE
City,State,Zip: NORTH CHARLESTON, SC 29406
Year Inv: 2014
Pollutant Description: ACROLEIN
Estimated Emissions (Tons/Yr): 11.63526
Permit Issue Date: Not reported
Permit Expire Date: Not reported
Permit Effective Date: Not reported

Name: KAPSTONE CHARLESTON KRAFT LLC
Address: 5600 VIRGINIA AVE
City,State,Zip: NORTH CHARLESTON, SC 29406
Year Inv: 2014
Pollutant Description: PYRENE
Estimated Emissions (Tons/Yr): 0.0042287
Permit Issue Date: Not reported
Permit Expire Date: Not reported
Permit Effective Date: Not reported

Name: KAPSTONE CHARLESTON KRAFT LLC
Address: 5600 VIRGINIA AVE
City,State,Zip: NORTH CHARLESTON, SC 29406
Year Inv: 2014
Pollutant Description: XYLENE (MIXED ISOMERS)
Estimated Emissions (Tons/Yr): 1.499454
Permit Issue Date: Not reported
Permit Expire Date: Not reported
Permit Effective Date: Not reported

Name: KAPSTONE CHARLESTON KRAFT LLC
Address: 5600 VIRGINIA AVE
City,State,Zip: NORTH CHARLESTON, SC 29406
Year Inv: 2014
Pollutant Description: CHROMIUM (CR6PT)
Estimated Emissions (Tons/Yr): 0.000000566
Permit Issue Date: Not reported
Permit Expire Date: Not reported
Permit Effective Date: Not reported

Name: KAPSTONE CHARLESTON KRAFT LLC
Address: 5600 VIRGINIA AVE
City,State,Zip: NORTH CHARLESTON, SC 29406
Year Inv: 2014
Pollutant Description: CARBON TETRACHLORIDE
Estimated Emissions (Tons/Yr): 0.1209506
Permit Issue Date: Not reported
Permit Expire Date: Not reported

Map ID
Direction
Distance
Elevation

MAP FINDINGS

Site

Database(s)

EDR ID Number
EPA ID Number

KAPSTONE CHARLESTON KRAFT LLC (Continued)

U004018205

Permit Effective Date: Not reported

Name: KAPSTONE CHARLESTON KRAFT LLC
Address: 5600 VIRGINIA AVE
City,State,Zip: NORTH CHARLESTON, SC 29406
Year Inv: 2014
Pollutant Description: METHYLHYDRAZINE
Estimated Emissions (Tons/Yr): 0.019325
Permit Issue Date: Not reported
Permit Expire Date: Not reported
Permit Effective Date: Not reported

Name: KAPSTONE CHARLESTON KRAFT LLC
Address: 5600 VIRGINIA AVE
City,State,Zip: NORTH CHARLESTON, SC 29406
Year Inv: 2014
Pollutant Description: DIOXINS/FURANS (AS TEQ UNITS)
Estimated Emissions (Tons/Yr): 0.000006064
Permit Issue Date: Not reported
Permit Expire Date: Not reported
Permit Effective Date: Not reported

Name: KAPSTONE CHARLESTON KRAFT LLC
Address: 5600 VIRGINIA AVE
City,State,Zip: NORTH CHARLESTON, SC 29406
Year Inv: 2014
Pollutant Description: CUMENE
Estimated Emissions (Tons/Yr): 1.202232
Permit Issue Date: Not reported
Permit Expire Date: Not reported
Permit Effective Date: Not reported

Name: KAPSTONE CHARLESTON KRAFT LLC
Address: 5600 VIRGINIA AVE
City,State,Zip: NORTH CHARLESTON, SC 29406
Year Inv: 2014
Pollutant Description: ACETOPHENONE
Estimated Emissions (Tons/Yr): 0.0017121
Permit Issue Date: Not reported
Permit Expire Date: Not reported
Permit Effective Date: Not reported

Name: KAPSTONE CHARLESTON KRAFT LLC
Address: 5600 VIRGINIA AVE
City,State,Zip: NORTH CHARLESTON, SC 29406
Year Inv: 2014
Pollutant Description: BERYLLIUM & COMPOUNDS
Estimated Emissions (Tons/Yr): 0.0003391
Permit Issue Date: Not reported
Permit Expire Date: Not reported
Permit Effective Date: Not reported

Name: KAPSTONE CHARLESTON KRAFT LLC
Address: 5600 VIRGINIA AVE
City,State,Zip: NORTH CHARLESTON, SC 29406
Year Inv: 2014
Pollutant Description: TOLUENE

Map ID
Direction
Distance
Elevation

MAP FINDINGS

Site

Database(s)

EDR ID Number
EPA ID Number

KAPSTONE CHARLESTON KRAFT LLC (Continued)

U004018205

Estimated Emissions (Tons/Yr): 3.107867
Permit Issue Date: Not reported
Permit Expire Date: Not reported
Permit Effective Date: Not reported

Name: KAPSTONE CHARLESTON KRAFT LLC
Address: 5600 VIRGINIA AVE
City,State,Zip: NORTH CHARLESTON, SC 29406
Year Inv: 2014
Pollutant Description: HEXANE
Estimated Emissions (Tons/Yr): 0.7812224
Permit Issue Date: Not reported
Permit Expire Date: Not reported
Permit Effective Date: Not reported

Name: KAPSTONE CHARLESTON KRAFT LLC
Address: 5600 VIRGINIA AVE
City,State,Zip: NORTH CHARLESTON, SC 29406
Year Inv: 2014
Pollutant Description: COBALT COMPOUNDS
Estimated Emissions (Tons/Yr): 0.0021993
Permit Issue Date: Not reported
Permit Expire Date: Not reported
Permit Effective Date: Not reported

Name: KAPSTONE CHARLESTON KRAFT LLC
Address: 5600 VIRGINIA AVE
City,State,Zip: NORTH CHARLESTON, SC 29406
Year Inv: 2014
Pollutant Description: AMMONIA
Estimated Emissions (Tons/Yr): 72.20259
Permit Issue Date: Not reported
Permit Expire Date: Not reported
Permit Effective Date: Not reported

Name: KAPSTONE CHARLESTON KRAFT LLC
Address: 5600 VIRGINIA AVE
City,State,Zip: NORTH CHARLESTON, SC 29406
Year Inv: 2014
Pollutant Description: LEAD & COMPOUNDS
Estimated Emissions (Tons/Yr): 0.0918881
Permit Issue Date: Not reported
Permit Expire Date: Not reported
Permit Effective Date: Not reported

Name: KAPSTONE CHARLESTON KRAFT LLC
Address: 5600 VIRGINIA AVE
City,State,Zip: NORTH CHARLESTON, SC 29406
Year Inv: 2014
Pollutant Description: BENZO(j)FLUORANTHENE
Estimated Emissions (Tons/Yr): 0
Permit Issue Date: Not reported
Permit Expire Date: Not reported
Permit Effective Date: Not reported

Name: KAPSTONE CHARLESTON KRAFT LLC
Address: 5600 VIRGINIA AVE

Map ID
Direction
Distance
Elevation

MAP FINDINGS

Site

Database(s)

EDR ID Number
EPA ID Number

KAPSTONE CHARLESTON KRAFT LLC (Continued)

U004018205

City,State,Zip: NORTH CHARLESTON, SC 29406
Year Inv: 2014
Pollutant Description: T-1,2-DICHLOROETHENE
Estimated Emissions (Tons/Yr): 3.998367
Permit Issue Date: Not reported
Permit Expire Date: Not reported
Permit Effective Date: Not reported

Name: KAPSTONE CHARLESTON KRAFT LLC
Address: 5600 VIRGINIA AVE
City,State,Zip: NORTH CHARLESTON, SC 29406
Year Inv: 2014
Pollutant Description: NAPHTHALENE
Estimated Emissions (Tons/Yr): 1.553654
Permit Issue Date: Not reported
Permit Expire Date: Not reported
Permit Effective Date: Not reported

Name: KAPSTONE CHARLESTON KRAFT LLC
Address: 5600 VIRGINIA AVE
City,State,Zip: NORTH CHARLESTON, SC 29406
Year Inv: 2014
Pollutant Description: PHENOL
Estimated Emissions (Tons/Yr): 12.15626
Permit Issue Date: Not reported
Permit Expire Date: Not reported
Permit Effective Date: Not reported

Name: KAPSTONE CHARLESTON KRAFT LLC
Address: 5600 VIRGINIA AVE
City,State,Zip: NORTH CHARLESTON, SC 29406
Year Inv: 2014
Pollutant Description: AMMONIA
Estimated Emissions (Tons/Yr): 72.20259
Permit Issue Date: Not reported
Permit Expire Date: Not reported
Permit Effective Date: Not reported

Name: KAPSTONE CHARLESTON KRAFT LLC
Address: 5600 VIRGINIA AVE
City,State,Zip: NORTH CHARLESTON, SC 29406
Year Inv: 2014
Pollutant Description: LEAD & COMPOUNDS
Estimated Emissions (Tons/Yr): 0.0918881
Permit Issue Date: Not reported
Permit Expire Date: Not reported
Permit Effective Date: Not reported

Name: KAPSTONE CHARLESTON KRAFT LLC
Address: 5600 VIRGINIA AVE
City,State,Zip: NORTH CHARLESTON, SC 29406
Year Inv: 2014
Pollutant Description: BENZO(j)FLUORANTHENE
Estimated Emissions (Tons/Yr): 0
Permit Issue Date: Not reported
Permit Expire Date: Not reported
Permit Effective Date: Not reported

Map ID
Direction
Distance
Elevation

MAP FINDINGS

Site

Database(s)

EDR ID Number
EPA ID Number

KAPSTONE CHARLESTON KRAFT LLC (Continued)

U004018205

Name: KAPSTONE CHARLESTON KRAFT LLC
Address: 5600 VIRGINIA AVE
City,State,Zip: NORTH CHARLESTON, SC 29406
Year Inv: 2014
Pollutant Description: POLYCYCLIC ORGANIC MATTER
Estimated Emissions (Tons/Yr): 0.0066378
Permit Issue Date: Not reported
Permit Expire Date: Not reported
Permit Effective Date: Not reported

Name: KAPSTONE CHARLESTON KRAFT LLC
Address: 5600 VIRGINIA AVE
City,State,Zip: NORTH CHARLESTON, SC 29406
Year Inv: 2014
Pollutant Description: ANTIMONY & COMPOUNDS
Estimated Emissions (Tons/Yr): 0.0045818
Permit Issue Date: Not reported
Permit Expire Date: Not reported
Permit Effective Date: Not reported

Name: KAPSTONE CHARLESTON KRAFT LLC
Address: 5600 VIRGINIA AVE
City,State,Zip: NORTH CHARLESTON, SC 29406
Year Inv: 2014
Pollutant Description: 1,1,1-TRICHLOROETHANE (METHYL CHLOROFORM)
Estimated Emissions (Tons/Yr): 0.892723
Permit Issue Date: Not reported
Permit Expire Date: Not reported
Permit Effective Date: Not reported

Name: KAPSTONE CHARLESTON KRAFT LLC
Address: 5600 VIRGINIA AVE
City,State,Zip: NORTH CHARLESTON, SC 29406
Year Inv: 2014
Pollutant Description: VINYL CHLORIDE
Estimated Emissions (Tons/Yr): 0.040383
Permit Issue Date: Not reported
Permit Expire Date: Not reported
Permit Effective Date: Not reported

Name: KAPSTONE CHARLESTON KRAFT LLC
Address: 5600 VIRGINIA AVE
City,State,Zip: NORTH CHARLESTON, SC 29406
Year Inv: 2013
Pollutant Description: CHLORINE
Estimated Emissions (Tons/Yr): 1.631148
Permit Issue Date: Not reported
Permit Expire Date: Not reported
Permit Effective Date: Not reported

Name: KAPSTONE CHARLESTON KRAFT LLC
Address: 5600 VIRGINIA AVE
City,State,Zip: NORTH CHARLESTON, SC 29406
Year Inv: 2013
Pollutant Description: HYDROGEN SULFIDE
Estimated Emissions (Tons/Yr): 68.51453
Permit Issue Date: Not reported

Map ID
Direction
Distance
Elevation

MAP FINDINGS

Site

Database(s)

EDR ID Number
EPA ID Number

KAPSTONE CHARLESTON KRAFT LLC (Continued)

U004018205

Permit Expire Date: Not reported
Permit Effective Date: Not reported

Name: KAPSTONE CHARLESTON KRAFT LLC
Address: 5600 VIRGINIA AVE
City,State,Zip: NORTH CHARLESTON, SC 29406
Year Inv: 2013
Pollutant Description: MANGANESE & COMPOUNDS
Estimated Emissions (Tons/Yr): 0.0515999
Permit Issue Date: Not reported
Permit Expire Date: Not reported
Permit Effective Date: Not reported

Name: KAPSTONE CHARLESTON KRAFT LLC
Address: 5600 VIRGINIA AVE
City,State,Zip: NORTH CHARLESTON, SC 29406
Year Inv: 2013
Pollutant Description: NICKEL & COMPOUNDS
Estimated Emissions (Tons/Yr): 0.0217854
Permit Issue Date: Not reported
Permit Expire Date: Not reported
Permit Effective Date: Not reported

Name: KAPSTONE CHARLESTON KRAFT LLC
Address: 5600 VIRGINIA AVE
City,State,Zip: NORTH CHARLESTON, SC 29406
Year Inv: 2013
Pollutant Description: LEAD & COMPOUNDS
Estimated Emissions (Tons/Yr): 0.016553
Permit Issue Date: Not reported
Permit Expire Date: Not reported
Permit Effective Date: Not reported

Name: KAPSTONE CHARLESTON KRAFT LLC
Address: 5600 VIRGINIA AVE
City,State,Zip: NORTH CHARLESTON, SC 29406
Year Inv: 2013
Pollutant Description: PM (LESS THAN 10 MICRONS)
Estimated Emissions (Tons/Yr): 550.2775
Permit Issue Date: Not reported
Permit Expire Date: Not reported
Permit Effective Date: Not reported

Name: KAPSTONE CHARLESTON KRAFT LLC
Address: 5600 VIRGINIA AVE
City,State,Zip: NORTH CHARLESTON, SC 29406
Year Inv: 2013
Pollutant Description: PARTICULATE MATTER (TOTAL)
Estimated Emissions (Tons/Yr): 650.8744
Permit Issue Date: Not reported
Permit Expire Date: Not reported
Permit Effective Date: Not reported

Name: KAPSTONE CHARLESTON KRAFT LLC
Address: 5600 VIRGINIA AVE
City,State,Zip: NORTH CHARLESTON, SC 29406
Year Inv: 2013

Map ID
Direction
Distance
Elevation

MAP FINDINGS

Site

Database(s)

EDR ID Number
EPA ID Number

KAPSTONE CHARLESTON KRAFT LLC (Continued)

U004018205

Pollutant Description: SELENIUM & COMPOUNDS
Estimated Emissions (Tons/Yr): 0.000639
Permit Issue Date: Not reported
Permit Expire Date: Not reported
Permit Effective Date: Not reported

Name: KAPSTONE CHARLESTON KRAFT LLC
Address: 5600 VIRGINIA AVE
City,State,Zip: NORTH CHARLESTON, SC 29406
Year Inv: 2013

Pollutant Description: CUMENE
Estimated Emissions (Tons/Yr): 1.133154
Permit Issue Date: Not reported
Permit Expire Date: Not reported
Permit Effective Date: Not reported

Name: KAPSTONE CHARLESTON KRAFT LLC
Address: 5600 VIRGINIA AVE
City,State,Zip: NORTH CHARLESTON, SC 29406
Year Inv: 2013

Pollutant Description: BENZ(A)ANTHRACENE
Estimated Emissions (Tons/Yr): 0.0001672
Permit Issue Date: Not reported
Permit Expire Date: Not reported
Permit Effective Date: Not reported

Name: KAPSTONE CHARLESTON KRAFT LLC
Address: 5600 VIRGINIA AVE
City,State,Zip: NORTH CHARLESTON, SC 29406
Year Inv: 2013

Pollutant Description: PENTACHLOROPHENOL
Estimated Emissions (Tons/Yr): 0.000105
Permit Issue Date: Not reported
Permit Expire Date: Not reported
Permit Effective Date: Not reported

Name: KAPSTONE CHARLESTON KRAFT LLC
Address: 5600 VIRGINIA AVE
City,State,Zip: NORTH CHARLESTON, SC 29406
Year Inv: 2013

Pollutant Description: CHLOROBENZENE
Estimated Emissions (Tons/Yr): 0.4498849
Permit Issue Date: Not reported
Permit Expire Date: Not reported
Permit Effective Date: Not reported

Name: KAPSTONE CHARLESTON KRAFT LLC
Address: 5600 VIRGINIA AVE
City,State,Zip: NORTH CHARLESTON, SC 29406
Year Inv: 2013

Pollutant Description: 2,4-DINITROTOLUENE
Estimated Emissions (Tons/Yr): 0
Permit Issue Date: Not reported
Permit Expire Date: Not reported
Permit Effective Date: Not reported

Name: KAPSTONE CHARLESTON KRAFT LLC

Map ID
Direction
Distance
Elevation

MAP FINDINGS

Site

Database(s)

EDR ID Number
EPA ID Number

KAPSTONE CHARLESTON KRAFT LLC (Continued)

U004018205

Address: 5600 VIRGINIA AVE
City,State,Zip: NORTH CHARLESTON, SC 29406
Year Inv: 2013
Pollutant Description: XYLENE (MIXED ISOMERS)
Estimated Emissions (Tons/Yr): 1.234902
Permit Issue Date: Not reported
Permit Expire Date: Not reported
Permit Effective Date: Not reported

Name: KAPSTONE CHARLESTON KRAFT LLC
Address: 5600 VIRGINIA AVE
City,State,Zip: NORTH CHARLESTON, SC 29406
Year Inv: 2013
Pollutant Description: NICKEL & COMPOUNDS
Estimated Emissions (Tons/Yr): 0.0217854
Permit Issue Date: Not reported
Permit Expire Date: Not reported
Permit Effective Date: Not reported

Name: KAPSTONE CHARLESTON KRAFT LLC
Address: 5600 VIRGINIA AVE
City,State,Zip: NORTH CHARLESTON, SC 29406
Year Inv: 2013
Pollutant Description: CUMENE
Estimated Emissions (Tons/Yr): 1.133154
Permit Issue Date: Not reported
Permit Expire Date: Not reported
Permit Effective Date: Not reported

Name: KAPSTONE CHARLESTON KRAFT LLC
Address: 5600 VIRGINIA AVE
City,State,Zip: NORTH CHARLESTON, SC 29406
Year Inv: 2013
Pollutant Description: BIS(2-ETHYLHEXYL)PHTHALATE
Estimated Emissions (Tons/Yr): 0.000097
Permit Issue Date: Not reported
Permit Expire Date: Not reported
Permit Effective Date: Not reported

Name: KAPSTONE CHARLESTON KRAFT LLC
Address: 5600 VIRGINIA AVE
City,State,Zip: NORTH CHARLESTON, SC 29406
Year Inv: 2013
Pollutant Description: 1,2,4-TRICHLOROBENZENE
Estimated Emissions (Tons/Yr): 2.447408
Permit Issue Date: Not reported
Permit Expire Date: Not reported
Permit Effective Date: Not reported

Name: KAPSTONE CHARLESTON KRAFT LLC
Address: 5600 VIRGINIA AVE
City,State,Zip: NORTH CHARLESTON, SC 29406
Year Inv: 2013
Pollutant Description: TETRACHLOROETHYLENE (PERCHLOROETHYLENE)
Estimated Emissions (Tons/Yr): 2.898587
Permit Issue Date: Not reported
Permit Expire Date: Not reported

Map ID
Direction
Distance
Elevation

MAP FINDINGS

Site

Database(s)

EDR ID Number
EPA ID Number

KAPSTONE CHARLESTON KRAFT LLC (Continued)

U004018205

Permit Effective Date: Not reported

Name: KAPSTONE CHARLESTON KRAFT LLC
Address: 5600 VIRGINIA AVE
City,State,Zip: NORTH CHARLESTON, SC 29406
Year Inv: 2013
Pollutant Description: PYRENE
Estimated Emissions (Tons/Yr): 0.0040974
Permit Issue Date: Not reported
Permit Expire Date: Not reported
Permit Effective Date: Not reported

Name: KAPSTONE CHARLESTON KRAFT LLC
Address: 5600 VIRGINIA AVE
City,State,Zip: NORTH CHARLESTON, SC 29406
Year Inv: 2013
Pollutant Description: BENZO(B)FLUORANTHENE
Estimated Emissions (Tons/Yr): 0.00017
Permit Issue Date: Not reported
Permit Expire Date: Not reported
Permit Effective Date: Not reported

Name: KAPSTONE CHARLESTON KRAFT LLC
Address: 5600 VIRGINIA AVE
City,State,Zip: NORTH CHARLESTON, SC 29406
Year Inv: 2013
Pollutant Description: DIOXINS/FURANS (AS TEQ UNITS)
Estimated Emissions (Tons/Yr): 0.000000558
Permit Issue Date: Not reported
Permit Expire Date: Not reported
Permit Effective Date: Not reported

Name: KAPSTONE CHARLESTON KRAFT LLC
Address: 5600 VIRGINIA AVE
City,State,Zip: NORTH CHARLESTON, SC 29406
Year Inv: 2013
Pollutant Description: ACETONE
Estimated Emissions (Tons/Yr): 11.54456
Permit Issue Date: Not reported
Permit Expire Date: Not reported
Permit Effective Date: Not reported

Name: KAPSTONE CHARLESTON KRAFT LLC
Address: 5600 VIRGINIA AVE
City,State,Zip: NORTH CHARLESTON, SC 29406
Year Inv: 2013
Pollutant Description: BROMOFORM
Estimated Emissions (Tons/Yr): 0
Permit Issue Date: Not reported
Permit Expire Date: Not reported
Permit Effective Date: Not reported

Name: KAPSTONE CHARLESTON KRAFT LLC
Address: 5600 VIRGINIA AVE
City,State,Zip: NORTH CHARLESTON, SC 29406
Year Inv: 2013
Pollutant Description: HYDROCHLORIC ACID

Map ID
Direction
Distance
Elevation

MAP FINDINGS

Site

Database(s)

EDR ID Number
EPA ID Number

KAPSTONE CHARLESTON KRAFT LLC (Continued)

U004018205

Estimated Emissions (Tons/Yr): 46.34454
Permit Issue Date: Not reported
Permit Expire Date: Not reported
Permit Effective Date: Not reported

Name: KAPSTONE CHARLESTON KRAFT LLC
Address: 5600 VIRGINIA AVE
City,State,Zip: NORTH CHARLESTON, SC 29406
Year Inv: 2013
Pollutant Description: 1,1,2-TRICHLOROETHANE
Estimated Emissions (Tons/Yr): 1.675212
Permit Issue Date: Not reported
Permit Expire Date: Not reported
Permit Effective Date: Not reported

Name: KAPSTONE CHARLESTON KRAFT LLC
Address: 5600 VIRGINIA AVE
City,State,Zip: NORTH CHARLESTON, SC 29406
Year Inv: 2013
Pollutant Description: METHYL METHACRYLATE
Estimated Emissions (Tons/Yr): 0
Permit Issue Date: Not reported
Permit Expire Date: Not reported
Permit Effective Date: Not reported

Name: KAPSTONE CHARLESTON KRAFT LLC
Address: 5600 VIRGINIA AVE
City,State,Zip: NORTH CHARLESTON, SC 29406
Year Inv: 2013
Pollutant Description: ACENAPTHENE
Estimated Emissions (Tons/Yr): 0.0003817
Permit Issue Date: Not reported
Permit Expire Date: Not reported
Permit Effective Date: Not reported

Name: KAPSTONE CHARLESTON KRAFT LLC
Address: 5600 VIRGINIA AVE
City,State,Zip: NORTH CHARLESTON, SC 29406
Year Inv: 2013
Pollutant Description: BENZYL CHLORIDE
Estimated Emissions (Tons/Yr): 0
Permit Issue Date: Not reported
Permit Expire Date: Not reported
Permit Effective Date: Not reported

Name: KAPSTONE CHARLESTON KRAFT LLC
Address: 5600 VIRGINIA AVE
City,State,Zip: NORTH CHARLESTON, SC 29406
Year Inv: 2013
Pollutant Description: CYANIDE COMPOUNDS
Estimated Emissions (Tons/Yr): 0
Permit Issue Date: Not reported
Permit Expire Date: Not reported
Permit Effective Date: Not reported

Name: KAPSTONE CHARLESTON KRAFT LLC
Address: 5600 VIRGINIA AVE

Map ID
Direction
Distance
Elevation

MAP FINDINGS

Site

Database(s)

EDR ID Number
EPA ID Number

KAPSTONE CHARLESTON KRAFT LLC (Continued)

U004018205

City,State,Zip: NORTH CHARLESTON, SC 29406
Year Inv: 2013
Pollutant Description: MANGANESE & COMPOUNDS
Estimated Emissions (Tons/Yr): 0.0515999
Permit Issue Date: Not reported
Permit Expire Date: Not reported
Permit Effective Date: Not reported

Name: KAPSTONE CHARLESTON KRAFT LLC
Address: 5600 VIRGINIA AVE
City,State,Zip: NORTH CHARLESTON, SC 29406
Year Inv: 2013
Pollutant Description: AMMONIA
Estimated Emissions (Tons/Yr): 74.72885
Permit Issue Date: Not reported
Permit Expire Date: Not reported
Permit Effective Date: Not reported

Name: KAPSTONE CHARLESTON KRAFT LLC
Address: 5600 VIRGINIA AVE
City,State,Zip: NORTH CHARLESTON, SC 29406
Year Inv: 2013
Pollutant Description: METHYL ETHYL KETONE
Estimated Emissions (Tons/Yr): 16.69661
Permit Issue Date: Not reported
Permit Expire Date: Not reported
Permit Effective Date: Not reported

Name: KAPSTONE CHARLESTON KRAFT LLC
Address: 5600 VIRGINIA AVE
City,State,Zip: NORTH CHARLESTON, SC 29406
Year Inv: 2013
Pollutant Description: TRICHLOROETHYLENE (TRICHLOROETHENE)
Estimated Emissions (Tons/Yr): 1.778148
Permit Issue Date: Not reported
Permit Expire Date: Not reported
Permit Effective Date: Not reported

Name: KAPSTONE CHARLESTON KRAFT LLC
Address: 5600 VIRGINIA AVE
City,State,Zip: NORTH CHARLESTON, SC 29406
Year Inv: 2013
Pollutant Description: METHYL METHACRYLATE
Estimated Emissions (Tons/Yr): 0
Permit Issue Date: Not reported
Permit Expire Date: Not reported
Permit Effective Date: Not reported

Name: KAPSTONE CHARLESTON KRAFT LLC
Address: 5600 VIRGINIA AVE
City,State,Zip: NORTH CHARLESTON, SC 29406
Year Inv: 2013
Pollutant Description: MERCURY & COMPOUNDS
Estimated Emissions (Tons/Yr): 0.0023403
Permit Issue Date: Not reported
Permit Expire Date: Not reported
Permit Effective Date: Not reported

Map ID
Direction
Distance
Elevation

MAP FINDINGS

Site

Database(s)

EDR ID Number
EPA ID Number

KAPSTONE CHARLESTON KRAFT LLC (Continued)

U004018205

Name: KAPSTONE CHARLESTON KRAFT LLC
Address: 5600 VIRGINIA AVE
City,State,Zip: NORTH CHARLESTON, SC 29406
Year Inv: 2013
Pollutant Description: PM (LESS THAN 2.5 MICRONS)
Estimated Emissions (Tons/Yr): 501.4239
Permit Issue Date: Not reported
Permit Expire Date: Not reported
Permit Effective Date: Not reported

Name: KAPSTONE CHARLESTON KRAFT LLC
Address: 5600 VIRGINIA AVE
City,State,Zip: NORTH CHARLESTON, SC 29406
Year Inv: 2013
Pollutant Description: ACETOPHENONE
Estimated Emissions (Tons/Yr): 0.000006607
Permit Issue Date: Not reported
Permit Expire Date: Not reported
Permit Effective Date: Not reported

Name: KAPSTONE CHARLESTON KRAFT LLC
Address: 5600 VIRGINIA AVE
City,State,Zip: NORTH CHARLESTON, SC 29406
Year Inv: 2013
Pollutant Description: DIMETHYL DISULFIDE
Estimated Emissions (Tons/Yr): 32.39154
Permit Issue Date: Not reported
Permit Expire Date: Not reported
Permit Effective Date: Not reported

Name: KAPSTONE CHARLESTON KRAFT LLC
Address: 5600 VIRGINIA AVE
City,State,Zip: NORTH CHARLESTON, SC 29406
Year Inv: 2013
Pollutant Description: DIOXINS/FURANS (AS TEQ UNITS)
Estimated Emissions (Tons/Yr): 0.000000558
Permit Issue Date: Not reported
Permit Expire Date: Not reported
Permit Effective Date: Not reported

Name: KAPSTONE CHARLESTON KRAFT LLC
Address: 5600 VIRGINIA AVE
City,State,Zip: NORTH CHARLESTON, SC 29406
Year Inv: 2013
Pollutant Description: ACENAPHTHENE
Estimated Emissions (Tons/Yr): 0.0003817
Permit Issue Date: Not reported
Permit Expire Date: Not reported
Permit Effective Date: Not reported

Name: KAPSTONE CHARLESTON KRAFT LLC
Address: 5600 VIRGINIA AVE
City,State,Zip: NORTH CHARLESTON, SC 29406
Year Inv: 2013
Pollutant Description: ANTHRACENE
Estimated Emissions (Tons/Yr): 0.0004059
Permit Issue Date: Not reported

Map ID
Direction
Distance
Elevation

MAP FINDINGS

Site

Database(s)

EDR ID Number
EPA ID Number

KAPSTONE CHARLESTON KRAFT LLC (Continued)

U004018205

Permit Expire Date: Not reported
Permit Effective Date: Not reported

Name: KAPSTONE CHARLESTON KRAFT LLC
Address: 5600 VIRGINIA AVE
City,State,Zip: NORTH CHARLESTON, SC 29406
Year Inv: 2013
Pollutant Description: BENZO(G,H,I)PERYLENE
Estimated Emissions (Tons/Yr): 0.0003289
Permit Issue Date: Not reported
Permit Expire Date: Not reported
Permit Effective Date: Not reported

Name: KAPSTONE CHARLESTON KRAFT LLC
Address: 5600 VIRGINIA AVE
City,State,Zip: NORTH CHARLESTON, SC 29406
Year Inv: 2013
Pollutant Description: BENZO(B)FLUORANTHENE
Estimated Emissions (Tons/Yr): 0.00017
Permit Issue Date: Not reported
Permit Expire Date: Not reported
Permit Effective Date: Not reported

Name: KAPSTONE CHARLESTON KRAFT LLC
Address: 5600 VIRGINIA AVE
City,State,Zip: NORTH CHARLESTON, SC 29406
Year Inv: 2013
Pollutant Description: NITROGEN DIOXIDE
Estimated Emissions (Tons/Yr): 2123.458
Permit Issue Date: Not reported
Permit Expire Date: Not reported
Permit Effective Date: Not reported

Name: KAPSTONE CHARLESTON KRAFT LLC
Address: 5600 VIRGINIA AVE
City,State,Zip: NORTH CHARLESTON, SC 29406
Year Inv: 2013
Pollutant Description: ANTIMONY & COMPOUNDS
Estimated Emissions (Tons/Yr): 0.0017749
Permit Issue Date: Not reported
Permit Expire Date: Not reported
Permit Effective Date: Not reported

Name: KAPSTONE CHARLESTON KRAFT LLC
Address: 5600 VIRGINIA AVE
City,State,Zip: NORTH CHARLESTON, SC 29406
Year Inv: 2013
Pollutant Description: SELENIUM & COMPOUNDS
Estimated Emissions (Tons/Yr): 0.000639
Permit Issue Date: Not reported
Permit Expire Date: Not reported
Permit Effective Date: Not reported

Name: KAPSTONE CHARLESTON KRAFT LLC
Address: 5600 VIRGINIA AVE
City,State,Zip: NORTH CHARLESTON, SC 29406
Year Inv: 2013

Map ID
Direction
Distance
Elevation

MAP FINDINGS

Site

Database(s)

EDR ID Number
EPA ID Number

KAPSTONE CHARLESTON KRAFT LLC (Continued)

U004018205

Pollutant Description: BENZO(j)FLUORANTHENE
Estimated Emissions (Tons/Yr): 0
Permit Issue Date: Not reported
Permit Expire Date: Not reported
Permit Effective Date: Not reported

Name: KAPSTONE CHARLESTON KRAFT LLC
Address: 5600 VIRGINIA AVE
City,State,Zip: NORTH CHARLESTON, SC 29406
Year Inv: 2013

Pollutant Description: BENZO(A)PYRENE
Estimated Emissions (Tons/Yr): 0.00005461
Permit Issue Date: Not reported
Permit Expire Date: Not reported
Permit Effective Date: Not reported

Name: KAPSTONE CHARLESTON KRAFT LLC
Address: 5600 VIRGINIA AVE
City,State,Zip: NORTH CHARLESTON, SC 29406
Year Inv: 2013

Pollutant Description: DIBENZO(A,H)ANTHRACENE
Estimated Emissions (Tons/Yr): 0.00002265
Permit Issue Date: Not reported
Permit Expire Date: Not reported
Permit Effective Date: Not reported

Name: KAPSTONE CHARLESTON KRAFT LLC
Address: 5600 VIRGINIA AVE
City,State,Zip: NORTH CHARLESTON, SC 29406
Year Inv: 2013

Pollutant Description: METHANOL
Estimated Emissions (Tons/Yr): 500.3355
Permit Issue Date: Not reported
Permit Expire Date: Not reported
Permit Effective Date: Not reported

Name: KAPSTONE CHARLESTON KRAFT LLC
Address: 5600 VIRGINIA AVE
City,State,Zip: NORTH CHARLESTON, SC 29406
Year Inv: 2013

Pollutant Description: ACETALDEHYDE
Estimated Emissions (Tons/Yr): 28.09481
Permit Issue Date: Not reported
Permit Expire Date: Not reported
Permit Effective Date: Not reported

Name: KAPSTONE CHARLESTON KRAFT LLC
Address: 5600 VIRGINIA AVE
City,State,Zip: NORTH CHARLESTON, SC 29406
Year Inv: 2013

Pollutant Description: HYDROGEN FLUORIDE
Estimated Emissions (Tons/Yr): 0
Permit Issue Date: Not reported
Permit Expire Date: Not reported
Permit Effective Date: Not reported

Name: KAPSTONE CHARLESTON KRAFT LLC

Map ID
Direction
Distance
Elevation

MAP FINDINGS

Site

Database(s)

EDR ID Number
EPA ID Number

KAPSTONE CHARLESTON KRAFT LLC (Continued)

U004018205

Address: 5600 VIRGINIA AVE
City,State,Zip: NORTH CHARLESTON, SC 29406
Year Inv: 2013
Pollutant Description: 4-NITROPHENOL
Estimated Emissions (Tons/Yr): 0.000227
Permit Issue Date: Not reported
Permit Expire Date: Not reported
Permit Effective Date: Not reported

Name: KAPSTONE CHARLESTON KRAFT LLC
Address: 5600 VIRGINIA AVE
City,State,Zip: NORTH CHARLESTON, SC 29406
Year Inv: 2013
Pollutant Description: VINYL ACETATE
Estimated Emissions (Tons/Yr): 0
Permit Issue Date: Not reported
Permit Expire Date: Not reported
Permit Effective Date: Not reported

Name: KAPSTONE CHARLESTON KRAFT LLC
Address: 5600 VIRGINIA AVE
City,State,Zip: NORTH CHARLESTON, SC 29406
Year Inv: 2013
Pollutant Description: ARSENIC & COMPOUNDS
Estimated Emissions (Tons/Yr): 0.0066146
Permit Issue Date: Not reported
Permit Expire Date: Not reported
Permit Effective Date: Not reported

Name: KAPSTONE CHARLESTON KRAFT LLC
Address: 5600 VIRGINIA AVE
City,State,Zip: NORTH CHARLESTON, SC 29406
Year Inv: 2013
Pollutant Description: CARBON MONOXIDE
Estimated Emissions (Tons/Yr): 1141.644
Permit Issue Date: Not reported
Permit Expire Date: Not reported
Permit Effective Date: Not reported

Name: KAPSTONE CHARLESTON KRAFT LLC
Address: 5600 VIRGINIA AVE
City,State,Zip: NORTH CHARLESTON, SC 29406
Year Inv: 2013
Pollutant Description: BARIUM
Estimated Emissions (Tons/Yr): 0.00411
Permit Issue Date: Not reported
Permit Expire Date: Not reported
Permit Effective Date: Not reported

Name: KAPSTONE CHARLESTON KRAFT LLC
Address: 5600 VIRGINIA AVE
City,State,Zip: NORTH CHARLESTON, SC 29406
Year Inv: 2013
Pollutant Description: METHYL BROMIDE
Estimated Emissions (Tons/Yr): 0.030971
Permit Issue Date: Not reported
Permit Expire Date: Not reported

Map ID
Direction
Distance
Elevation

MAP FINDINGS

Site

Database(s)

EDR ID Number
EPA ID Number

KAPSTONE CHARLESTON KRAFT LLC (Continued)

U004018205

Permit Effective Date: Not reported

Name: KAPSTONE CHARLESTON KRAFT LLC
Address: 5600 VIRGINIA AVE
City,State,Zip: NORTH CHARLESTON, SC 29406
Year Inv: 2013
Pollutant Description: CARBON DISULFIDE
Estimated Emissions (Tons/Yr): 1.95363
Permit Issue Date: Not reported
Permit Expire Date: Not reported
Permit Effective Date: Not reported

Name: KAPSTONE CHARLESTON KRAFT LLC
Address: 5600 VIRGINIA AVE
City,State,Zip: NORTH CHARLESTON, SC 29406
Year Inv: 2013
Pollutant Description: HYDROCHLORIC ACID
Estimated Emissions (Tons/Yr): 46.34454
Permit Issue Date: Not reported
Permit Expire Date: Not reported
Permit Effective Date: Not reported

Name: KAPSTONE CHARLESTON KRAFT LLC
Address: 5600 VIRGINIA AVE
City,State,Zip: NORTH CHARLESTON, SC 29406
Year Inv: 2013
Pollutant Description: ISOPHORONE
Estimated Emissions (Tons/Yr): 0
Permit Issue Date: Not reported
Permit Expire Date: Not reported
Permit Effective Date: Not reported

Name: KAPSTONE CHARLESTON KRAFT LLC
Address: 5600 VIRGINIA AVE
City,State,Zip: NORTH CHARLESTON, SC 29406
Year Inv: 2013
Pollutant Description: PROPYLENE DICHLORIDE
Estimated Emissions (Tons/Yr): 0.068137
Permit Issue Date: Not reported
Permit Expire Date: Not reported
Permit Effective Date: Not reported

Name: KAPSTONE CHARLESTON KRAFT LLC
Address: 5600 VIRGINIA AVE
City,State,Zip: NORTH CHARLESTON, SC 29406
Year Inv: 2013
Pollutant Description: COBALT COMPOUNDS
Estimated Emissions (Tons/Yr): 0.0012522
Permit Issue Date: Not reported
Permit Expire Date: Not reported
Permit Effective Date: Not reported

Name: KAPSTONE CHARLESTON KRAFT LLC
Address: 5600 VIRGINIA AVE
City,State,Zip: NORTH CHARLESTON, SC 29406
Year Inv: 2013
Pollutant Description: CHROMIUM COMPOUNDS

Map ID
Direction
Distance
Elevation

MAP FINDINGS

Site

Database(s)

EDR ID Number
EPA ID Number

KAPSTONE CHARLESTON KRAFT LLC (Continued)

U004018205

Estimated Emissions (Tons/Yr): 0.0183919
Permit Issue Date: Not reported
Permit Expire Date: Not reported
Permit Effective Date: Not reported

Name: KAPSTONE CHARLESTON KRAFT LLC
Address: 5600 VIRGINIA AVE
City,State,Zip: NORTH CHARLESTON, SC 29406
Year Inv: 2013
Pollutant Description: POLYCYCLIC ORGANIC MATTER
Estimated Emissions (Tons/Yr): 0.0062414
Permit Issue Date: Not reported
Permit Expire Date: Not reported
Permit Effective Date: Not reported

Name: KAPSTONE CHARLESTON KRAFT LLC
Address: 5600 VIRGINIA AVE
City,State,Zip: NORTH CHARLESTON, SC 29406
Year Inv: 2013
Pollutant Description: METHYLHYDRAZINE
Estimated Emissions (Tons/Yr): 0
Permit Issue Date: Not reported
Permit Expire Date: Not reported
Permit Effective Date: Not reported

Name: KAPSTONE CHARLESTON KRAFT LLC
Address: 5600 VIRGINIA AVE
City,State,Zip: NORTH CHARLESTON, SC 29406
Year Inv: 2013
Pollutant Description: CHLOROFORM
Estimated Emissions (Tons/Yr): 2.769353
Permit Issue Date: Not reported
Permit Expire Date: Not reported
Permit Effective Date: Not reported

Name: KAPSTONE CHARLESTON KRAFT LLC
Address: 5600 VIRGINIA AVE
City,State,Zip: NORTH CHARLESTON, SC 29406
Year Inv: 2013
Pollutant Description: 2,4,6-TRICHLOROPHENOL
Estimated Emissions (Tons/Yr): 0
Permit Issue Date: Not reported
Permit Expire Date: Not reported
Permit Effective Date: Not reported

Name: KAPSTONE CHARLESTON KRAFT LLC
Address: 5600 VIRGINIA AVE
City,State,Zip: NORTH CHARLESTON, SC 29406
Year Inv: 2013
Pollutant Description: 1,4-DICHLOROBENZENE
Estimated Emissions (Tons/Yr): 0.000321
Permit Issue Date: Not reported
Permit Expire Date: Not reported
Permit Effective Date: Not reported

Name: KAPSTONE CHARLESTON KRAFT LLC
Address: 5600 VIRGINIA AVE

Map ID
Direction
Distance
Elevation

MAP FINDINGS

Site

Database(s)

EDR ID Number
EPA ID Number

KAPSTONE CHARLESTON KRAFT LLC (Continued)

U004018205

City,State,Zip: NORTH CHARLESTON, SC 29406
Year Inv: 2013
Pollutant Description: ETHYLENE DIBROMIDE
Estimated Emissions (Tons/Yr): 0
Permit Issue Date: Not reported
Permit Expire Date: Not reported
Permit Effective Date: Not reported

Name: KAPSTONE CHARLESTON KRAFT LLC
Address: 5600 VIRGINIA AVE
City,State,Zip: NORTH CHARLESTON, SC 29406
Year Inv: 2013
Pollutant Description: BENZO(K)FLUORANTHENE
Estimated Emissions (Tons/Yr): 0.000357
Permit Issue Date: Not reported
Permit Expire Date: Not reported
Permit Effective Date: Not reported

Name: KAPSTONE CHARLESTON KRAFT LLC
Address: 5600 VIRGINIA AVE
City,State,Zip: NORTH CHARLESTON, SC 29406
Year Inv: 2013
Pollutant Description: CHRYSENE
Estimated Emissions (Tons/Yr): 0.0000129
Permit Issue Date: Not reported
Permit Expire Date: Not reported
Permit Effective Date: Not reported

Name: KAPSTONE CHARLESTON KRAFT LLC
Address: 5600 VIRGINIA AVE
City,State,Zip: NORTH CHARLESTON, SC 29406
Year Inv: 2013
Pollutant Description: 2,4-DINITROPHENOL
Estimated Emissions (Tons/Yr): 0.000372
Permit Issue Date: Not reported
Permit Expire Date: Not reported
Permit Effective Date: Not reported

Name: KAPSTONE CHARLESTON KRAFT LLC
Address: 5600 VIRGINIA AVE
City,State,Zip: NORTH CHARLESTON, SC 29406
Year Inv: 2013
Pollutant Description: CHLOROBENZENE
Estimated Emissions (Tons/Yr): 0.4498849
Permit Issue Date: Not reported
Permit Expire Date: Not reported
Permit Effective Date: Not reported

Name: KAPSTONE CHARLESTON KRAFT LLC
Address: 5600 VIRGINIA AVE
City,State,Zip: NORTH CHARLESTON, SC 29406
Year Inv: 2013
Pollutant Description: 2,4-DINITROTOLUENE
Estimated Emissions (Tons/Yr): 0
Permit Issue Date: Not reported
Permit Expire Date: Not reported
Permit Effective Date: Not reported

Map ID
Direction
Distance
Elevation

MAP FINDINGS

Site

Database(s)

EDR ID Number
EPA ID Number

KAPSTONE CHARLESTON KRAFT LLC (Continued)

U004018205

Name: KAPSTONE CHARLESTON KRAFT LLC
Address: 5600 VIRGINIA AVE
City,State,Zip: NORTH CHARLESTON, SC 29406
Year Inv: 2013
Pollutant Description: CRESOLS (MIXED ISOMERS)
Estimated Emissions (Tons/Yr): 7.2924
Permit Issue Date: Not reported
Permit Expire Date: Not reported
Permit Effective Date: Not reported

Name: KAPSTONE CHARLESTON KRAFT LLC
Address: 5600 VIRGINIA AVE
City,State,Zip: NORTH CHARLESTON, SC 29406
Year Inv: 2013
Pollutant Description: XYLENE (MIXED ISOMERS)
Estimated Emissions (Tons/Yr): 1.234902
Permit Issue Date: Not reported
Permit Expire Date: Not reported
Permit Effective Date: Not reported

Name: KAPSTONE CHARLESTON KRAFT LLC
Address: 5600 VIRGINIA AVE
City,State,Zip: NORTH CHARLESTON, SC 29406
Year Inv: 2013
Pollutant Description: INDENO(1,2,3-CD)PYRENE
Estimated Emissions (Tons/Yr): 0.00004793
Permit Issue Date: Not reported
Permit Expire Date: Not reported
Permit Effective Date: Not reported

Name: KAPSTONE CHARLESTON KRAFT LLC
Address: 5600 VIRGINIA AVE
City,State,Zip: NORTH CHARLESTON, SC 29406
Year Inv: 2013
Pollutant Description: LEAD & COMPOUNDS
Estimated Emissions (Tons/Yr): 0.016553
Permit Issue Date: Not reported
Permit Expire Date: Not reported
Permit Effective Date: Not reported

Name: KAPSTONE CHARLESTON KRAFT LLC
Address: 5600 VIRGINIA AVE
City,State,Zip: NORTH CHARLESTON, SC 29406
Year Inv: 2013
Pollutant Description: PARTICULATE MATTER (TOTAL)
Estimated Emissions (Tons/Yr): 650.8744
Permit Issue Date: Not reported
Permit Expire Date: Not reported
Permit Effective Date: Not reported

Name: KAPSTONE CHARLESTON KRAFT LLC
Address: 5600 VIRGINIA AVE
City,State,Zip: NORTH CHARLESTON, SC 29406
Year Inv: 2013
Pollutant Description: CHRYSENE
Estimated Emissions (Tons/Yr): 0.0000129
Permit Issue Date: Not reported

Map ID
Direction
Distance
Elevation

MAP FINDINGS

Site

Database(s)

EDR ID Number
EPA ID Number

KAPSTONE CHARLESTON KRAFT LLC (Continued)

U004018205

Permit Expire Date: Not reported
Permit Effective Date: Not reported

Name: KAPSTONE CHARLESTON KRAFT LLC
Address: 5600 VIRGINIA AVE
City,State,Zip: NORTH CHARLESTON, SC 29406
Year Inv: 2013
Pollutant Description: 2-CHLOROACETOPHENONE
Estimated Emissions (Tons/Yr): 0
Permit Issue Date: Not reported
Permit Expire Date: Not reported
Permit Effective Date: Not reported

Name: KAPSTONE CHARLESTON KRAFT LLC
Address: 5600 VIRGINIA AVE
City,State,Zip: NORTH CHARLESTON, SC 29406
Year Inv: 2013
Pollutant Description: CARBON TETRACHLORIDE
Estimated Emissions (Tons/Yr): 0.1145678
Permit Issue Date: Not reported
Permit Expire Date: Not reported
Permit Effective Date: Not reported

Name: KAPSTONE CHARLESTON KRAFT LLC
Address: 5600 VIRGINIA AVE
City,State,Zip: NORTH CHARLESTON, SC 29406
Year Inv: 2013
Pollutant Description: DIMETHYL DISULFIDE
Estimated Emissions (Tons/Yr): 32.39154
Permit Issue Date: Not reported
Permit Expire Date: Not reported
Permit Effective Date: Not reported

Name: KAPSTONE CHARLESTON KRAFT LLC
Address: 5600 VIRGINIA AVE
City,State,Zip: NORTH CHARLESTON, SC 29406
Year Inv: 2013
Pollutant Description: 1,1,1-TRICHLOROETHANE (METHYL CHLOROFORM)
Estimated Emissions (Tons/Yr): 0.9184362
Permit Issue Date: Not reported
Permit Expire Date: Not reported
Permit Effective Date: Not reported

Name: KAPSTONE CHARLESTON KRAFT LLC
Address: 5600 VIRGINIA AVE
City,State,Zip: NORTH CHARLESTON, SC 29406
Year Inv: 2013
Pollutant Description: SULFUR TRIOXIDE
Estimated Emissions (Tons/Yr): 0.0000335
Permit Issue Date: Not reported
Permit Expire Date: Not reported
Permit Effective Date: Not reported

Name: KAPSTONE CHARLESTON KRAFT LLC
Address: 5600 VIRGINIA AVE
City,State,Zip: NORTH CHARLESTON, SC 29406
Year Inv: 2013

Map ID
Direction
Distance
Elevation

MAP FINDINGS

Site

Database(s)

EDR ID Number
EPA ID Number

KAPSTONE CHARLESTON KRAFT LLC (Continued)

U004018205

Pollutant Description: METHYL CHLORIDE (CHLOROMETHANE)
Estimated Emissions (Tons/Yr): 2.407979
Permit Issue Date: Not reported
Permit Expire Date: Not reported
Permit Effective Date: Not reported

Name: KAPSTONE CHARLESTON KRAFT LLC
Address: 5600 VIRGINIA AVE
City,State,Zip: NORTH CHARLESTON, SC 29406
Year Inv: 2013
Pollutant Description: ETHYL CHLORIDE (CHLOROETHANE)
Estimated Emissions (Tons/Yr): 0
Permit Issue Date: Not reported
Permit Expire Date: Not reported
Permit Effective Date: Not reported

Name: KAPSTONE CHARLESTON KRAFT LLC
Address: 5600 VIRGINIA AVE
City,State,Zip: NORTH CHARLESTON, SC 29406
Year Inv: 2013
Pollutant Description: ISOPHORONE
Estimated Emissions (Tons/Yr): 0
Permit Issue Date: Not reported
Permit Expire Date: Not reported
Permit Effective Date: Not reported

Name: KAPSTONE CHARLESTON KRAFT LLC
Address: 5600 VIRGINIA AVE
City,State,Zip: NORTH CHARLESTON, SC 29406
Year Inv: 2013
Pollutant Description: NAPHTHALENE
Estimated Emissions (Tons/Yr): 1.605051
Permit Issue Date: Not reported
Permit Expire Date: Not reported
Permit Effective Date: Not reported

Name: KAPSTONE CHARLESTON KRAFT LLC
Address: 5600 VIRGINIA AVE
City,State,Zip: NORTH CHARLESTON, SC 29406
Year Inv: 2013
Pollutant Description: ETHYLENE GLYCOL
Estimated Emissions (Tons/Yr): 0
Permit Issue Date: Not reported
Permit Expire Date: Not reported
Permit Effective Date: Not reported

Name: KAPSTONE CHARLESTON KRAFT LLC
Address: 5600 VIRGINIA AVE
City,State,Zip: NORTH CHARLESTON, SC 29406
Year Inv: 2013
Pollutant Description: METHYL ISOBUTYL KETONE
Estimated Emissions (Tons/Yr): 2.698524
Permit Issue Date: Not reported
Permit Expire Date: Not reported
Permit Effective Date: Not reported

Name: KAPSTONE CHARLESTON KRAFT LLC

Map ID
Direction
Distance
Elevation

MAP FINDINGS

Site

Database(s)

EDR ID Number
EPA ID Number

KAPSTONE CHARLESTON KRAFT LLC (Continued)

U004018205

Address: 5600 VIRGINIA AVE
City,State,Zip: NORTH CHARLESTON, SC 29406
Year Inv: 2013
Pollutant Description: ETHANE
Estimated Emissions (Tons/Yr): 0.83142
Permit Issue Date: Not reported
Permit Expire Date: Not reported
Permit Effective Date: Not reported

Name: KAPSTONE CHARLESTON KRAFT LLC
Address: 5600 VIRGINIA AVE
City,State,Zip: NORTH CHARLESTON, SC 29406
Year Inv: 2013
Pollutant Description: METHYL MERCAPTAN (METHANETHIOL)
Estimated Emissions (Tons/Yr): 38.7443
Permit Issue Date: Not reported
Permit Expire Date: Not reported
Permit Effective Date: Not reported

Name: KAPSTONE CHARLESTON KRAFT LLC
Address: 5600 VIRGINIA AVE
City,State,Zip: NORTH CHARLESTON, SC 29406
Year Inv: 2013
Pollutant Description: ACETALDEHYDE
Estimated Emissions (Tons/Yr): 28.09481
Permit Issue Date: Not reported
Permit Expire Date: Not reported
Permit Effective Date: Not reported

Name: KAPSTONE CHARLESTON KRAFT LLC
Address: 5600 VIRGINIA AVE
City,State,Zip: NORTH CHARLESTON, SC 29406
Year Inv: 2013
Pollutant Description: DIMETHYL SULFIDE
Estimated Emissions (Tons/Yr): 50.97789
Permit Issue Date: Not reported
Permit Expire Date: Not reported
Permit Effective Date: Not reported

Name: KAPSTONE CHARLESTON KRAFT LLC
Address: 5600 VIRGINIA AVE
City,State,Zip: NORTH CHARLESTON, SC 29406
Year Inv: 2013
Pollutant Description: SULFURIC ACID
Estimated Emissions (Tons/Yr): 11.6249
Permit Issue Date: Not reported
Permit Expire Date: Not reported
Permit Effective Date: Not reported

Name: KAPSTONE CHARLESTON KRAFT LLC
Address: 5600 VIRGINIA AVE
City,State,Zip: NORTH CHARLESTON, SC 29406
Year Inv: 2013
Pollutant Description: ARSENIC & COMPOUNDS
Estimated Emissions (Tons/Yr): 0.0066146
Permit Issue Date: Not reported
Permit Expire Date: Not reported

Map ID
Direction
Distance
Elevation

MAP FINDINGS

Site

Database(s)

EDR ID Number
EPA ID Number

KAPSTONE CHARLESTON KRAFT LLC (Continued)

U004018205

Permit Effective Date: Not reported

Name: KAPSTONE CHARLESTON KRAFT LLC
Address: 5600 VIRGINIA AVE
City,State,Zip: NORTH CHARLESTON, SC 29406
Year Inv: 2013
Pollutant Description: T-1,2-DICHLOROETHENE
Estimated Emissions (Tons/Yr): 3.874807
Permit Issue Date: Not reported
Permit Expire Date: Not reported
Permit Effective Date: Not reported

Name: KAPSTONE CHARLESTON KRAFT LLC
Address: 5600 VIRGINIA AVE
City,State,Zip: NORTH CHARLESTON, SC 29406
Year Inv: 2013
Pollutant Description: CARBON TETRACHLORIDE
Estimated Emissions (Tons/Yr): 0.1145678
Permit Issue Date: Not reported
Permit Expire Date: Not reported
Permit Effective Date: Not reported

Name: KAPSTONE CHARLESTON KRAFT LLC
Address: 5600 VIRGINIA AVE
City,State,Zip: NORTH CHARLESTON, SC 29406
Year Inv: 2013
Pollutant Description: ACETONE
Estimated Emissions (Tons/Yr): 11.54456
Permit Issue Date: Not reported
Permit Expire Date: Not reported
Permit Effective Date: Not reported

Name: KAPSTONE CHARLESTON KRAFT LLC
Address: 5600 VIRGINIA AVE
City,State,Zip: NORTH CHARLESTON, SC 29406
Year Inv: 2013
Pollutant Description: BENZENE
Estimated Emissions (Tons/Yr): 9.614249
Permit Issue Date: Not reported
Permit Expire Date: Not reported
Permit Effective Date: Not reported

Name: KAPSTONE CHARLESTON KRAFT LLC
Address: 5600 VIRGINIA AVE
City,State,Zip: NORTH CHARLESTON, SC 29406
Year Inv: 2013
Pollutant Description: 1,1,1-TRICHLOROETHANE (METHYL CHLOROFORM)
Estimated Emissions (Tons/Yr): 0.9184362
Permit Issue Date: Not reported
Permit Expire Date: Not reported
Permit Effective Date: Not reported

Name: KAPSTONE CHARLESTON KRAFT LLC
Address: 5600 VIRGINIA AVE
City,State,Zip: NORTH CHARLESTON, SC 29406
Year Inv: 2013
Pollutant Description: PHENANTHRENE

Map ID
Direction
Distance
Elevation

MAP FINDINGS

Site

Database(s)

EDR ID Number
EPA ID Number

KAPSTONE CHARLESTON KRAFT LLC (Continued)

U004018205

Estimated Emissions (Tons/Yr): 0.0178171
Permit Issue Date: Not reported
Permit Expire Date: Not reported
Permit Effective Date: Not reported

Name: KAPSTONE CHARLESTON KRAFT LLC
Address: 5600 VIRGINIA AVE
City,State,Zip: NORTH CHARLESTON, SC 29406
Year Inv: 2013
Pollutant Description: ETHYL BENZENE
Estimated Emissions (Tons/Yr): 0.0640087
Permit Issue Date: Not reported
Permit Expire Date: Not reported
Permit Effective Date: Not reported

Name: KAPSTONE CHARLESTON KRAFT LLC
Address: 5600 VIRGINIA AVE
City,State,Zip: NORTH CHARLESTON, SC 29406
Year Inv: 2013
Pollutant Description: METHYL ISOBUTYL KETONE
Estimated Emissions (Tons/Yr): 2.698524
Permit Issue Date: Not reported
Permit Expire Date: Not reported
Permit Effective Date: Not reported

Name: KAPSTONE CHARLESTON KRAFT LLC
Address: 5600 VIRGINIA AVE
City,State,Zip: NORTH CHARLESTON, SC 29406
Year Inv: 2013
Pollutant Description: BIS(2-ETHYLHEXYL)PHTHALATE
Estimated Emissions (Tons/Yr): 0.000097
Permit Issue Date: Not reported
Permit Expire Date: Not reported
Permit Effective Date: Not reported

Name: KAPSTONE CHARLESTON KRAFT LLC
Address: 5600 VIRGINIA AVE
City,State,Zip: NORTH CHARLESTON, SC 29406
Year Inv: 2013
Pollutant Description: 1,2,4-TRICHLOROBENZENE
Estimated Emissions (Tons/Yr): 2.447408
Permit Issue Date: Not reported
Permit Expire Date: Not reported
Permit Effective Date: Not reported

Name: KAPSTONE CHARLESTON KRAFT LLC
Address: 5600 VIRGINIA AVE
City,State,Zip: NORTH CHARLESTON, SC 29406
Year Inv: 2013
Pollutant Description: CRESOLS (MIXED ISOMERS)
Estimated Emissions (Tons/Yr): 7.2924
Permit Issue Date: Not reported
Permit Expire Date: Not reported
Permit Effective Date: Not reported

Name: KAPSTONE CHARLESTON KRAFT LLC
Address: 5600 VIRGINIA AVE

Map ID
Direction
Distance
Elevation

MAP FINDINGS

Site

Database(s)

EDR ID Number
EPA ID Number

KAPSTONE CHARLESTON KRAFT LLC (Continued)

U004018205

City,State,Zip: NORTH CHARLESTON, SC 29406
Year Inv: 2013
Pollutant Description: METHYL TERT-BUTYL ETHER
Estimated Emissions (Tons/Yr): 0
Permit Issue Date: Not reported
Permit Expire Date: Not reported
Permit Effective Date: Not reported

Name: KAPSTONE CHARLESTON KRAFT LLC
Address: 5600 VIRGINIA AVE
City,State,Zip: NORTH CHARLESTON, SC 29406
Year Inv: 2013
Pollutant Description: INDENO(1,2,3-CD)PYRENE
Estimated Emissions (Tons/Yr): 0.00004793
Permit Issue Date: Not reported
Permit Expire Date: Not reported
Permit Effective Date: Not reported

Name: KAPSTONE CHARLESTON KRAFT LLC
Address: 5600 VIRGINIA AVE
City,State,Zip: NORTH CHARLESTON, SC 29406
Year Inv: 2013
Pollutant Description: BENZO(j)FLUORANTHENE
Estimated Emissions (Tons/Yr): 0
Permit Issue Date: Not reported
Permit Expire Date: Not reported
Permit Effective Date: Not reported

Name: KAPSTONE CHARLESTON KRAFT LLC
Address: 5600 VIRGINIA AVE
City,State,Zip: NORTH CHARLESTON, SC 29406
Year Inv: 2013
Pollutant Description: BIPHENYL
Estimated Emissions (Tons/Yr): 0.000201
Permit Issue Date: Not reported
Permit Expire Date: Not reported
Permit Effective Date: Not reported

Name: KAPSTONE CHARLESTON KRAFT LLC
Address: 5600 VIRGINIA AVE
City,State,Zip: NORTH CHARLESTON, SC 29406
Year Inv: 2013
Pollutant Description: PERYLENE
Estimated Emissions (Tons/Yr): 0.000000474
Permit Issue Date: Not reported
Permit Expire Date: Not reported
Permit Effective Date: Not reported

Name: KAPSTONE CHARLESTON KRAFT LLC
Address: 5600 VIRGINIA AVE
City,State,Zip: NORTH CHARLESTON, SC 29406
Year Inv: 2013
Pollutant Description: ACENAPHTHYLENE
Estimated Emissions (Tons/Yr): 0.0039896
Permit Issue Date: Not reported
Permit Expire Date: Not reported
Permit Effective Date: Not reported

Map ID
Direction
Distance
Elevation

MAP FINDINGS

Site

Database(s)

EDR ID Number
EPA ID Number

KAPSTONE CHARLESTON KRAFT LLC (Continued)

U004018205

Name: KAPSTONE CHARLESTON KRAFT LLC
Address: 5600 VIRGINIA AVE
City,State,Zip: NORTH CHARLESTON, SC 29406
Year Inv: 2013
Pollutant Description: METHANE
Estimated Emissions (Tons/Yr): 117.8366
Permit Issue Date: Not reported
Permit Expire Date: Not reported
Permit Effective Date: Not reported

Name: KAPSTONE CHARLESTON KRAFT LLC
Address: 5600 VIRGINIA AVE
City,State,Zip: NORTH CHARLESTON, SC 29406
Year Inv: 2013
Pollutant Description: METHYLENE CHLORIDE (DICHLOROMETHANE)
Estimated Emissions (Tons/Yr): 3.402186
Permit Issue Date: Not reported
Permit Expire Date: Not reported
Permit Effective Date: Not reported

Name: KAPSTONE CHARLESTON KRAFT LLC
Address: 5600 VIRGINIA AVE
City,State,Zip: NORTH CHARLESTON, SC 29406
Year Inv: 2013
Pollutant Description: SULFURIC ACID
Estimated Emissions (Tons/Yr): 11.6249
Permit Issue Date: Not reported
Permit Expire Date: Not reported
Permit Effective Date: Not reported

Name: KAPSTONE CHARLESTON KRAFT LLC
Address: 5600 VIRGINIA AVE
City,State,Zip: NORTH CHARLESTON, SC 29406
Year Inv: 2013
Pollutant Description: ETHYLENE DIBROMIDE
Estimated Emissions (Tons/Yr): 0
Permit Issue Date: Not reported
Permit Expire Date: Not reported
Permit Effective Date: Not reported

Name: KAPSTONE CHARLESTON KRAFT LLC
Address: 5600 VIRGINIA AVE
City,State,Zip: NORTH CHARLESTON, SC 29406
Year Inv: 2013
Pollutant Description: CHROMIUM COMPOUNDS
Estimated Emissions (Tons/Yr): 0.0183919
Permit Issue Date: Not reported
Permit Expire Date: Not reported
Permit Effective Date: Not reported

Name: KAPSTONE CHARLESTON KRAFT LLC
Address: 5600 VIRGINIA AVE
City,State,Zip: NORTH CHARLESTON, SC 29406
Year Inv: 2013
Pollutant Description: METHANE
Estimated Emissions (Tons/Yr): 117.8366
Permit Issue Date: Not reported

Map ID
Direction
Distance
Elevation

MAP FINDINGS

Site

Database(s)

EDR ID Number
EPA ID Number

KAPSTONE CHARLESTON KRAFT LLC (Continued)

U004018205

Permit Expire Date: Not reported
Permit Effective Date: Not reported

Name: KAPSTONE CHARLESTON KRAFT LLC
Address: 5600 VIRGINIA AVE
City,State,Zip: NORTH CHARLESTON, SC 29406
Year Inv: 2013
Pollutant Description: 1,1,2-TRICHLOROETHANE
Estimated Emissions (Tons/Yr): 1.675212
Permit Issue Date: Not reported
Permit Expire Date: Not reported
Permit Effective Date: Not reported

Name: KAPSTONE CHARLESTON KRAFT LLC
Address: 5600 VIRGINIA AVE
City,State,Zip: NORTH CHARLESTON, SC 29406
Year Inv: 2013
Pollutant Description: BERYLLIUM & COMPOUNDS
Estimated Emissions (Tons/Yr): 0.0006813
Permit Issue Date: Not reported
Permit Expire Date: Not reported
Permit Effective Date: Not reported

Name: KAPSTONE CHARLESTON KRAFT LLC
Address: 5600 VIRGINIA AVE
City,State,Zip: NORTH CHARLESTON, SC 29406
Year Inv: 2013
Pollutant Description: ANTIMONY & COMPOUNDS
Estimated Emissions (Tons/Yr): 0.0017749
Permit Issue Date: Not reported
Permit Expire Date: Not reported
Permit Effective Date: Not reported

Name: KAPSTONE CHARLESTON KRAFT LLC
Address: 5600 VIRGINIA AVE
City,State,Zip: NORTH CHARLESTON, SC 29406
Year Inv: 2013
Pollutant Description: VOLATILE ORGANIC COMPOUNDS
Estimated Emissions (Tons/Yr): 729.9825
Permit Issue Date: Not reported
Permit Expire Date: Not reported
Permit Effective Date: Not reported

Name: KAPSTONE CHARLESTON KRAFT LLC
Address: 5600 VIRGINIA AVE
City,State,Zip: NORTH CHARLESTON, SC 29406
Year Inv: 2013
Pollutant Description: METHANOL
Estimated Emissions (Tons/Yr): 500.3355
Permit Issue Date: Not reported
Permit Expire Date: Not reported
Permit Effective Date: Not reported

Name: KAPSTONE CHARLESTON KRAFT LLC
Address: 5600 VIRGINIA AVE
City,State,Zip: NORTH CHARLESTON, SC 29406
Year Inv: 2013

Map ID
Direction
Distance
Elevation

MAP FINDINGS

Site

Database(s)

EDR ID Number
EPA ID Number

KAPSTONE CHARLESTON KRAFT LLC (Continued)

U004018205

Pollutant Description: NAPHTHALENE
Estimated Emissions (Tons/Yr): 1.605051
Permit Issue Date: Not reported
Permit Expire Date: Not reported
Permit Effective Date: Not reported

Name: KAPSTONE CHARLESTON KRAFT LLC
Address: 5600 VIRGINIA AVE
City,State,Zip: NORTH CHARLESTON, SC 29406
Year Inv: 2013
Pollutant Description: 2-METHYLNAPHTHALENE
Estimated Emissions (Tons/Yr): 0.00000645
Permit Issue Date: Not reported
Permit Expire Date: Not reported
Permit Effective Date: Not reported

Name: KAPSTONE CHARLESTON KRAFT LLC
Address: 5600 VIRGINIA AVE
City,State,Zip: NORTH CHARLESTON, SC 29406
Year Inv: 2013
Pollutant Description: ACROLEIN
Estimated Emissions (Tons/Yr): 10.82243
Permit Issue Date: Not reported
Permit Expire Date: Not reported
Permit Effective Date: Not reported

Name: KAPSTONE CHARLESTON KRAFT LLC
Address: 5600 VIRGINIA AVE
City,State,Zip: NORTH CHARLESTON, SC 29406
Year Inv: 2013
Pollutant Description: CHROMIUM (CR6PT)
Estimated Emissions (Tons/Yr): 0.0072275
Permit Issue Date: Not reported
Permit Expire Date: Not reported
Permit Effective Date: Not reported

Name: KAPSTONE CHARLESTON KRAFT LLC
Address: 5600 VIRGINIA AVE
City,State,Zip: NORTH CHARLESTON, SC 29406
Year Inv: 2013
Pollutant Description: FLUORANTHENE
Estimated Emissions (Tons/Yr): 0.0036978
Permit Issue Date: Not reported
Permit Expire Date: Not reported
Permit Effective Date: Not reported

Name: KAPSTONE CHARLESTON KRAFT LLC
Address: 5600 VIRGINIA AVE
City,State,Zip: NORTH CHARLESTON, SC 29406
Year Inv: 2013
Pollutant Description: FORMALDEHYDE
Estimated Emissions (Tons/Yr): 15.97034
Permit Issue Date: Not reported
Permit Expire Date: Not reported
Permit Effective Date: Not reported

Name: KAPSTONE CHARLESTON KRAFT LLC

Map ID
Direction
Distance
Elevation

MAP FINDINGS

Site

Database(s)

EDR ID Number
EPA ID Number

KAPSTONE CHARLESTON KRAFT LLC (Continued)

U004018205

Address: 5600 VIRGINIA AVE
City,State,Zip: NORTH CHARLESTON, SC 29406
Year Inv: 2013
Pollutant Description: BENZO(A)PYRENE
Estimated Emissions (Tons/Yr): 0.00005461
Permit Issue Date: Not reported
Permit Expire Date: Not reported
Permit Effective Date: Not reported

Name: KAPSTONE CHARLESTON KRAFT LLC
Address: 5600 VIRGINIA AVE
City,State,Zip: NORTH CHARLESTON, SC 29406
Year Inv: 2013
Pollutant Description: DIBENZO(A,H)ANTHRACENE
Estimated Emissions (Tons/Yr): 0.00002265
Permit Issue Date: Not reported
Permit Expire Date: Not reported
Permit Effective Date: Not reported

Name: KAPSTONE CHARLESTON KRAFT LLC
Address: 5600 VIRGINIA AVE
City,State,Zip: NORTH CHARLESTON, SC 29406
Year Inv: 2013
Pollutant Description: 2-METHYLNAPHTHALENE
Estimated Emissions (Tons/Yr): 0.00000645
Permit Issue Date: Not reported
Permit Expire Date: Not reported
Permit Effective Date: Not reported

Name: KAPSTONE CHARLESTON KRAFT LLC
Address: 5600 VIRGINIA AVE
City,State,Zip: NORTH CHARLESTON, SC 29406
Year Inv: 2013
Pollutant Description: PHENOL
Estimated Emissions (Tons/Yr): 12.31042
Permit Issue Date: Not reported
Permit Expire Date: Not reported
Permit Effective Date: Not reported

Name: KAPSTONE CHARLESTON KRAFT LLC
Address: 5600 VIRGINIA AVE
City,State,Zip: NORTH CHARLESTON, SC 29406
Year Inv: 2013
Pollutant Description: HEXANE
Estimated Emissions (Tons/Yr): 0.9229574
Permit Issue Date: Not reported
Permit Expire Date: Not reported
Permit Effective Date: Not reported

Name: KAPSTONE CHARLESTON KRAFT LLC
Address: 5600 VIRGINIA AVE
City,State,Zip: NORTH CHARLESTON, SC 29406
Year Inv: 2013
Pollutant Description: ANTHRACENE
Estimated Emissions (Tons/Yr): 0.0004059
Permit Issue Date: Not reported
Permit Expire Date: Not reported

Map ID
Direction
Distance
Elevation

MAP FINDINGS

Site

Database(s)

EDR ID Number
EPA ID Number

KAPSTONE CHARLESTON KRAFT LLC (Continued)

U004018205

Permit Effective Date: Not reported

Name: KAPSTONE CHARLESTON KRAFT LLC
Address: 5600 VIRGINIA AVE
City,State,Zip: NORTH CHARLESTON, SC 29406
Year Inv: 2013
Pollutant Description: CHROMIUM (CR3)
Estimated Emissions (Tons/Yr): 0.000001376
Permit Issue Date: Not reported
Permit Expire Date: Not reported
Permit Effective Date: Not reported

Name: KAPSTONE CHARLESTON KRAFT LLC
Address: 5600 VIRGINIA AVE
City,State,Zip: NORTH CHARLESTON, SC 29406
Year Inv: 2013
Pollutant Description: CHROMIUM (CR6PT)
Estimated Emissions (Tons/Yr): 0.0072275
Permit Issue Date: Not reported
Permit Expire Date: Not reported
Permit Effective Date: Not reported

Name: KAPSTONE CHARLESTON KRAFT LLC
Address: 5600 VIRGINIA AVE
City,State,Zip: NORTH CHARLESTON, SC 29406
Year Inv: 2013
Pollutant Description: POLYCYCLIC ORGANIC MATTER
Estimated Emissions (Tons/Yr): 0.0062414
Permit Issue Date: Not reported
Permit Expire Date: Not reported
Permit Effective Date: Not reported

Name: KAPSTONE CHARLESTON KRAFT LLC
Address: 5600 VIRGINIA AVE
City,State,Zip: NORTH CHARLESTON, SC 29406
Year Inv: 2013
Pollutant Description: FLUORANTHENE
Estimated Emissions (Tons/Yr): 0.0036978
Permit Issue Date: Not reported
Permit Expire Date: Not reported
Permit Effective Date: Not reported

Name: KAPSTONE CHARLESTON KRAFT LLC
Address: 5600 VIRGINIA AVE
City,State,Zip: NORTH CHARLESTON, SC 29406
Year Inv: 2013
Pollutant Description: BENZO(K)FLUORANTHENE
Estimated Emissions (Tons/Yr): 0.000357
Permit Issue Date: Not reported
Permit Expire Date: Not reported
Permit Effective Date: Not reported

Name: KAPSTONE CHARLESTON KRAFT LLC
Address: 5600 VIRGINIA AVE
City,State,Zip: NORTH CHARLESTON, SC 29406
Year Inv: 2013
Pollutant Description: METHYL ETHYL KETONE

Map ID
Direction
Distance
Elevation

MAP FINDINGS

Site

Database(s)

EDR ID Number
EPA ID Number

KAPSTONE CHARLESTON KRAFT LLC (Continued)

U004018205

Estimated Emissions (Tons/Yr): 16.69661
Permit Issue Date: Not reported
Permit Expire Date: Not reported
Permit Effective Date: Not reported

Name: KAPSTONE CHARLESTON KRAFT LLC
Address: 5600 VIRGINIA AVE
City,State,Zip: NORTH CHARLESTON, SC 29406
Year Inv: 2013
Pollutant Description: FLUORENE
Estimated Emissions (Tons/Yr): 0.0009055
Permit Issue Date: Not reported
Permit Expire Date: Not reported
Permit Effective Date: Not reported

Name: KAPSTONE CHARLESTON KRAFT LLC
Address: 5600 VIRGINIA AVE
City,State,Zip: NORTH CHARLESTON, SC 29406
Year Inv: 2013
Pollutant Description: ETHYL BENZENE
Estimated Emissions (Tons/Yr): 0.0640087
Permit Issue Date: Not reported
Permit Expire Date: Not reported
Permit Effective Date: Not reported

Name: KAPSTONE CHARLESTON KRAFT LLC
Address: 5600 VIRGINIA AVE
City,State,Zip: NORTH CHARLESTON, SC 29406
Year Inv: 2013
Pollutant Description: BENZO(B,J,K)FLUORANTHENE
Estimated Emissions (Tons/Yr): 0.00001062
Permit Issue Date: Not reported
Permit Expire Date: Not reported
Permit Effective Date: Not reported

Name: KAPSTONE CHARLESTON KRAFT LLC
Address: 5600 VIRGINIA AVE
City,State,Zip: NORTH CHARLESTON, SC 29406
Year Inv: 2013
Pollutant Description: BERYLLIUM & COMPOUNDS
Estimated Emissions (Tons/Yr): 0.0006813
Permit Issue Date: Not reported
Permit Expire Date: Not reported
Permit Effective Date: Not reported

Name: KAPSTONE CHARLESTON KRAFT LLC
Address: 5600 VIRGINIA AVE
City,State,Zip: NORTH CHARLESTON, SC 29406
Year Inv: 2013
Pollutant Description: MERCURY & COMPOUNDS
Estimated Emissions (Tons/Yr): 0.0023403
Permit Issue Date: Not reported
Permit Expire Date: Not reported
Permit Effective Date: Not reported

Name: KAPSTONE CHARLESTON KRAFT LLC
Address: 5600 VIRGINIA AVE

Map ID
Direction
Distance
Elevation

MAP FINDINGS

Site

Database(s)

EDR ID Number
EPA ID Number

KAPSTONE CHARLESTON KRAFT LLC (Continued)

U004018205

City,State,Zip: NORTH CHARLESTON, SC 29406
Year Inv: 2013
Pollutant Description: METHYL CHLORIDE (CHLOROMETHANE)
Estimated Emissions (Tons/Yr): 2.407979
Permit Issue Date: Not reported
Permit Expire Date: Not reported
Permit Effective Date: Not reported

Name: KAPSTONE CHARLESTON KRAFT LLC
Address: 5600 VIRGINIA AVE
City,State,Zip: NORTH CHARLESTON, SC 29406
Year Inv: 2013
Pollutant Description: VINYL CHLORIDE
Estimated Emissions (Tons/Yr): 0.037165
Permit Issue Date: Not reported
Permit Expire Date: Not reported
Permit Effective Date: Not reported

Name: KAPSTONE CHARLESTON KRAFT LLC
Address: 5600 VIRGINIA AVE
City,State,Zip: NORTH CHARLESTON, SC 29406
Year Inv: 2013
Pollutant Description: METHYLENE CHLORIDE (DICHLOROMETHANE)
Estimated Emissions (Tons/Yr): 3.402186
Permit Issue Date: Not reported
Permit Expire Date: Not reported
Permit Effective Date: Not reported

Name: KAPSTONE CHARLESTON KRAFT LLC
Address: 5600 VIRGINIA AVE
City,State,Zip: NORTH CHARLESTON, SC 29406
Year Inv: 2013
Pollutant Description: HYDROGEN FLUORIDE
Estimated Emissions (Tons/Yr): 0
Permit Issue Date: Not reported
Permit Expire Date: Not reported
Permit Effective Date: Not reported

Name: KAPSTONE CHARLESTON KRAFT LLC
Address: 5600 VIRGINIA AVE
City,State,Zip: NORTH CHARLESTON, SC 29406
Year Inv: 2013
Pollutant Description: CYANIDE COMPOUNDS
Estimated Emissions (Tons/Yr): 0
Permit Issue Date: Not reported
Permit Expire Date: Not reported
Permit Effective Date: Not reported

Name: KAPSTONE CHARLESTON KRAFT LLC
Address: 5600 VIRGINIA AVE
City,State,Zip: NORTH CHARLESTON, SC 29406
Year Inv: 2013
Pollutant Description: NITROGEN DIOXIDE
Estimated Emissions (Tons/Yr): 2123.458
Permit Issue Date: Not reported
Permit Expire Date: Not reported
Permit Effective Date: Not reported

Map ID
Direction
Distance
Elevation

MAP FINDINGS

Site

Database(s)

EDR ID Number
EPA ID Number

KAPSTONE CHARLESTON KRAFT LLC (Continued)

U004018205

Name: KAPSTONE CHARLESTON KRAFT LLC
Address: 5600 VIRGINIA AVE
City,State,Zip: NORTH CHARLESTON, SC 29406
Year Inv: 2013
Pollutant Description: TOTAL REDUCED SULFUR
Estimated Emissions (Tons/Yr): 196.768
Permit Issue Date: Not reported
Permit Expire Date: Not reported
Permit Effective Date: Not reported

Name: KAPSTONE CHARLESTON KRAFT LLC
Address: 5600 VIRGINIA AVE
City,State,Zip: NORTH CHARLESTON, SC 29406
Year Inv: 2013
Pollutant Description: BIPHENYL
Estimated Emissions (Tons/Yr): 0.000201
Permit Issue Date: Not reported
Permit Expire Date: Not reported
Permit Effective Date: Not reported

Name: KAPSTONE CHARLESTON KRAFT LLC
Address: 5600 VIRGINIA AVE
City,State,Zip: NORTH CHARLESTON, SC 29406
Year Inv: 2013
Pollutant Description: 4-NITROPHENOL
Estimated Emissions (Tons/Yr): 0.000227
Permit Issue Date: Not reported
Permit Expire Date: Not reported
Permit Effective Date: Not reported

Name: KAPSTONE CHARLESTON KRAFT LLC
Address: 5600 VIRGINIA AVE
City,State,Zip: NORTH CHARLESTON, SC 29406
Year Inv: 2013
Pollutant Description: ETHYLENE GLYCOL
Estimated Emissions (Tons/Yr): 0
Permit Issue Date: Not reported
Permit Expire Date: Not reported
Permit Effective Date: Not reported

Name: KAPSTONE CHARLESTON KRAFT LLC
Address: 5600 VIRGINIA AVE
City,State,Zip: NORTH CHARLESTON, SC 29406
Year Inv: 2013
Pollutant Description: VINYL ACETATE
Estimated Emissions (Tons/Yr): 0
Permit Issue Date: Not reported
Permit Expire Date: Not reported
Permit Effective Date: Not reported

Name: KAPSTONE CHARLESTON KRAFT LLC
Address: 5600 VIRGINIA AVE
City,State,Zip: NORTH CHARLESTON, SC 29406
Year Inv: 2013
Pollutant Description: TOLUENE
Estimated Emissions (Tons/Yr): 2.917234
Permit Issue Date: Not reported

Map ID
Direction
Distance
Elevation

MAP FINDINGS

Site

Database(s)

EDR ID Number
EPA ID Number

KAPSTONE CHARLESTON KRAFT LLC (Continued)

U004018205

Permit Expire Date: Not reported
Permit Effective Date: Not reported

Name: KAPSTONE CHARLESTON KRAFT LLC
Address: 5600 VIRGINIA AVE
City,State,Zip: NORTH CHARLESTON, SC 29406
Year Inv: 2013
Pollutant Description: PHENOL
Estimated Emissions (Tons/Yr): 12.31042
Permit Issue Date: Not reported
Permit Expire Date: Not reported
Permit Effective Date: Not reported

Name: KAPSTONE CHARLESTON KRAFT LLC
Address: 5600 VIRGINIA AVE
City,State,Zip: NORTH CHARLESTON, SC 29406
Year Inv: 2013
Pollutant Description: PYRENE
Estimated Emissions (Tons/Yr): 0.0040974
Permit Issue Date: Not reported
Permit Expire Date: Not reported
Permit Effective Date: Not reported

Name: KAPSTONE CHARLESTON KRAFT LLC
Address: 5600 VIRGINIA AVE
City,State,Zip: NORTH CHARLESTON, SC 29406
Year Inv: 2013
Pollutant Description: CHROMIUM (CR3)
Estimated Emissions (Tons/Yr): 0.000001376
Permit Issue Date: Not reported
Permit Expire Date: Not reported
Permit Effective Date: Not reported

Name: KAPSTONE CHARLESTON KRAFT LLC
Address: 5600 VIRGINIA AVE
City,State,Zip: NORTH CHARLESTON, SC 29406
Year Inv: 2013
Pollutant Description: TOLUENE
Estimated Emissions (Tons/Yr): 2.917234
Permit Issue Date: Not reported
Permit Expire Date: Not reported
Permit Effective Date: Not reported

Name: KAPSTONE CHARLESTON KRAFT LLC
Address: 5600 VIRGINIA AVE
City,State,Zip: NORTH CHARLESTON, SC 29406
Year Inv: 2013
Pollutant Description: BENZO(E)PYRENE
Estimated Emissions (Tons/Yr): 0.000357
Permit Issue Date: Not reported
Permit Expire Date: Not reported
Permit Effective Date: Not reported

Name: KAPSTONE CHARLESTON KRAFT LLC
Address: 5600 VIRGINIA AVE
City,State,Zip: NORTH CHARLESTON, SC 29406
Year Inv: 2013

Map ID
Direction
Distance
Elevation

MAP FINDINGS

Site

Database(s)

EDR ID Number
EPA ID Number

KAPSTONE CHARLESTON KRAFT LLC (Continued)

U004018205

Pollutant Description: PM (LESS THAN 10 MICRONS)
Estimated Emissions (Tons/Yr): 550.2775
Permit Issue Date: Not reported
Permit Expire Date: Not reported
Permit Effective Date: Not reported

Name: KAPSTONE CHARLESTON KRAFT LLC
Address: 5600 VIRGINIA AVE
City,State,Zip: NORTH CHARLESTON, SC 29406
Year Inv: 2013
Pollutant Description: PM (LESS THAN 2.5 MICRONS)
Estimated Emissions (Tons/Yr): 501.4239
Permit Issue Date: Not reported
Permit Expire Date: Not reported
Permit Effective Date: Not reported

Name: KAPSTONE CHARLESTON KRAFT LLC
Address: 5600 VIRGINIA AVE
City,State,Zip: NORTH CHARLESTON, SC 29406
Year Inv: 2013
Pollutant Description: SULFUR DIOXIDE
Estimated Emissions (Tons/Yr): 992.3869
Permit Issue Date: Not reported
Permit Expire Date: Not reported
Permit Effective Date: Not reported

Name: KAPSTONE CHARLESTON KRAFT LLC
Address: 5600 VIRGINIA AVE
City,State,Zip: NORTH CHARLESTON, SC 29406
Year Inv: 2013
Pollutant Description: FORMALDEHYDE
Estimated Emissions (Tons/Yr): 15.97034
Permit Issue Date: Not reported
Permit Expire Date: Not reported
Permit Effective Date: Not reported

Name: KAPSTONE CHARLESTON KRAFT LLC
Address: 5600 VIRGINIA AVE
City,State,Zip: NORTH CHARLESTON, SC 29406
Year Inv: 2013
Pollutant Description: T-1,2-DICHLOROETHENE
Estimated Emissions (Tons/Yr): 3.874807
Permit Issue Date: Not reported
Permit Expire Date: Not reported
Permit Effective Date: Not reported

Name: KAPSTONE CHARLESTON KRAFT LLC
Address: 5600 VIRGINIA AVE
City,State,Zip: NORTH CHARLESTON, SC 29406
Year Inv: 2013
Pollutant Description: CHLORINE
Estimated Emissions (Tons/Yr): 1.631148
Permit Issue Date: Not reported
Permit Expire Date: Not reported
Permit Effective Date: Not reported

Name: KAPSTONE CHARLESTON KRAFT LLC

Map ID
Direction
Distance
Elevation

MAP FINDINGS

Site

Database(s)

EDR ID Number
EPA ID Number

KAPSTONE CHARLESTON KRAFT LLC (Continued)

U004018205

Address: 5600 VIRGINIA AVE
City,State,Zip: NORTH CHARLESTON, SC 29406
Year Inv: 2013
Pollutant Description: HYDROGEN SULFIDE
Estimated Emissions (Tons/Yr): 68.51453
Permit Issue Date: Not reported
Permit Expire Date: Not reported
Permit Effective Date: Not reported

Name: KAPSTONE CHARLESTON KRAFT LLC
Address: 5600 VIRGINIA AVE
City,State,Zip: NORTH CHARLESTON, SC 29406
Year Inv: 2013
Pollutant Description: PHENANTHRENE
Estimated Emissions (Tons/Yr): 0.0178171
Permit Issue Date: Not reported
Permit Expire Date: Not reported
Permit Effective Date: Not reported

Name: KAPSTONE CHARLESTON KRAFT LLC
Address: 5600 VIRGINIA AVE
City,State,Zip: NORTH CHARLESTON, SC 29406
Year Inv: 2013
Pollutant Description: ETHYLENE DICHLORIDE
Estimated Emissions (Tons/Yr): 0.059878
Permit Issue Date: Not reported
Permit Expire Date: Not reported
Permit Effective Date: Not reported

Name: KAPSTONE CHARLESTON KRAFT LLC
Address: 5600 VIRGINIA AVE
City,State,Zip: NORTH CHARLESTON, SC 29406
Year Inv: 2013
Pollutant Description: CARBON DIOXIDE
Estimated Emissions (Tons/Yr): 1088703
Permit Issue Date: Not reported
Permit Expire Date: Not reported
Permit Effective Date: Not reported

Name: KAPSTONE CHARLESTON KRAFT LLC
Address: 5600 VIRGINIA AVE
City,State,Zip: NORTH CHARLESTON, SC 29406
Year Inv: 2013
Pollutant Description: COBALT COMPOUNDS
Estimated Emissions (Tons/Yr): 0.0012522
Permit Issue Date: Not reported
Permit Expire Date: Not reported
Permit Effective Date: Not reported

Name: KAPSTONE CHARLESTON KRAFT LLC
Address: 5600 VIRGINIA AVE
City,State,Zip: NORTH CHARLESTON, SC 29406
Year Inv: 2013
Pollutant Description: SULFUR TRIOXIDE
Estimated Emissions (Tons/Yr): 0.0000335
Permit Issue Date: Not reported
Permit Expire Date: Not reported

Map ID
Direction
Distance
Elevation

MAP FINDINGS

Site

Database(s)

EDR ID Number
EPA ID Number

KAPSTONE CHARLESTON KRAFT LLC (Continued)

U004018205

Permit Effective Date: Not reported

Name: KAPSTONE CHARLESTON KRAFT LLC
Address: 5600 VIRGINIA AVE
City,State,Zip: NORTH CHARLESTON, SC 29406
Year Inv: 2013
Pollutant Description: ETHYL CHLORIDE (CHLOROETHANE)
Estimated Emissions (Tons/Yr): 0
Permit Issue Date: Not reported
Permit Expire Date: Not reported
Permit Effective Date: Not reported

Name: KAPSTONE CHARLESTON KRAFT LLC
Address: 5600 VIRGINIA AVE
City,State,Zip: NORTH CHARLESTON, SC 29406
Year Inv: 2013
Pollutant Description: BROMOFORM
Estimated Emissions (Tons/Yr): 0
Permit Issue Date: Not reported
Permit Expire Date: Not reported
Permit Effective Date: Not reported

Name: KAPSTONE CHARLESTON KRAFT LLC
Address: 5600 VIRGINIA AVE
City,State,Zip: NORTH CHARLESTON, SC 29406
Year Inv: 2013
Pollutant Description: CADMIUM & COMPOUNDS
Estimated Emissions (Tons/Yr): 0.0033677
Permit Issue Date: Not reported
Permit Expire Date: Not reported
Permit Effective Date: Not reported

Name: KAPSTONE CHARLESTON KRAFT LLC
Address: 5600 VIRGINIA AVE
City,State,Zip: NORTH CHARLESTON, SC 29406
Year Inv: 2013
Pollutant Description: CARBON DIOXIDE
Estimated Emissions (Tons/Yr): 1088703
Permit Issue Date: Not reported
Permit Expire Date: Not reported
Permit Effective Date: Not reported

Name: KAPSTONE CHARLESTON KRAFT LLC
Address: 5600 VIRGINIA AVE
City,State,Zip: NORTH CHARLESTON, SC 29406
Year Inv: 2013
Pollutant Description: AMMONIA
Estimated Emissions (Tons/Yr): 74.72885
Permit Issue Date: Not reported
Permit Expire Date: Not reported
Permit Effective Date: Not reported

Name: KAPSTONE CHARLESTON KRAFT LLC
Address: 5600 VIRGINIA AVE
City,State,Zip: NORTH CHARLESTON, SC 29406
Year Inv: 2013
Pollutant Description: BENZO(B,J,K)FLUORANTHENE

Map ID
Direction
Distance
Elevation

MAP FINDINGS

Site

Database(s)

EDR ID Number
EPA ID Number

KAPSTONE CHARLESTON KRAFT LLC (Continued)

U004018205

Estimated Emissions (Tons/Yr): 0.00001062
Permit Issue Date: Not reported
Permit Expire Date: Not reported
Permit Effective Date: Not reported

Name: KAPSTONE CHARLESTON KRAFT LLC
Address: 5600 VIRGINIA AVE
City,State,Zip: NORTH CHARLESTON, SC 29406
Year Inv: 2013
Pollutant Description: ETHYLENE DICHLORIDE
Estimated Emissions (Tons/Yr): 0.059878
Permit Issue Date: Not reported
Permit Expire Date: Not reported
Permit Effective Date: Not reported

Name: KAPSTONE CHARLESTON KRAFT LLC
Address: 5600 VIRGINIA AVE
City,State,Zip: NORTH CHARLESTON, SC 29406
Year Inv: 2013
Pollutant Description: HEXANE
Estimated Emissions (Tons/Yr): 0.9229574
Permit Issue Date: Not reported
Permit Expire Date: Not reported
Permit Effective Date: Not reported

Name: KAPSTONE CHARLESTON KRAFT LLC
Address: 5600 VIRGINIA AVE
City,State,Zip: NORTH CHARLESTON, SC 29406
Year Inv: 2013
Pollutant Description: PROPIONALDEHYDE
Estimated Emissions (Tons/Yr): 0.066278
Permit Issue Date: Not reported
Permit Expire Date: Not reported
Permit Effective Date: Not reported

Name: KAPSTONE CHARLESTON KRAFT LLC
Address: 5600 VIRGINIA AVE
City,State,Zip: NORTH CHARLESTON, SC 29406
Year Inv: 2013
Pollutant Description: TETRACHLOROETHYLENE (PERCHLOROETHYLENE)
Estimated Emissions (Tons/Yr): 2.898587
Permit Issue Date: Not reported
Permit Expire Date: Not reported
Permit Effective Date: Not reported

Name: KAPSTONE CHARLESTON KRAFT LLC
Address: 5600 VIRGINIA AVE
City,State,Zip: NORTH CHARLESTON, SC 29406
Year Inv: 2013
Pollutant Description: ACENAPHTHYLENE
Estimated Emissions (Tons/Yr): 0.0039896
Permit Issue Date: Not reported
Permit Expire Date: Not reported
Permit Effective Date: Not reported

Name: KAPSTONE CHARLESTON KRAFT LLC
Address: 5600 VIRGINIA AVE

Map ID
Direction
Distance
Elevation

MAP FINDINGS

Site

Database(s)

EDR ID Number
EPA ID Number

KAPSTONE CHARLESTON KRAFT LLC (Continued)

U004018205

City,State,Zip: NORTH CHARLESTON, SC 29406
Year Inv: 2013
Pollutant Description: BENZO(G,H,I)PERYLENE
Estimated Emissions (Tons/Yr): 0.0003289
Permit Issue Date: Not reported
Permit Expire Date: Not reported
Permit Effective Date: Not reported

Name: KAPSTONE CHARLESTON KRAFT LLC
Address: 5600 VIRGINIA AVE
City,State,Zip: NORTH CHARLESTON, SC 29406
Year Inv: 2013
Pollutant Description: BENZ(A)ANTHRACENE
Estimated Emissions (Tons/Yr): 0.0001672
Permit Issue Date: Not reported
Permit Expire Date: Not reported
Permit Effective Date: Not reported

Name: KAPSTONE CHARLESTON KRAFT LLC
Address: 5600 VIRGINIA AVE
City,State,Zip: NORTH CHARLESTON, SC 29406
Year Inv: 2013
Pollutant Description: METHYLHYDRAZINE
Estimated Emissions (Tons/Yr): 0
Permit Issue Date: Not reported
Permit Expire Date: Not reported
Permit Effective Date: Not reported

Name: KAPSTONE CHARLESTON KRAFT LLC
Address: 5600 VIRGINIA AVE
City,State,Zip: NORTH CHARLESTON, SC 29406
Year Inv: 2013
Pollutant Description: BARIUM
Estimated Emissions (Tons/Yr): 0.00411
Permit Issue Date: Not reported
Permit Expire Date: Not reported
Permit Effective Date: Not reported

Name: KAPSTONE CHARLESTON KRAFT LLC
Address: 5600 VIRGINIA AVE
City,State,Zip: NORTH CHARLESTON, SC 29406
Year Inv: 2013
Pollutant Description: METHYL BROMIDE
Estimated Emissions (Tons/Yr): 0.030971
Permit Issue Date: Not reported
Permit Expire Date: Not reported
Permit Effective Date: Not reported

Name: KAPSTONE CHARLESTON KRAFT LLC
Address: 5600 VIRGINIA AVE
City,State,Zip: NORTH CHARLESTON, SC 29406
Year Inv: 2013
Pollutant Description: ETHANE
Estimated Emissions (Tons/Yr): 0.83142
Permit Issue Date: Not reported
Permit Expire Date: Not reported
Permit Effective Date: Not reported

Map ID
Direction
Distance
Elevation

MAP FINDINGS

Site

Database(s)

EDR ID Number
EPA ID Number

KAPSTONE CHARLESTON KRAFT LLC (Continued)

U004018205

Name: KAPSTONE CHARLESTON KRAFT LLC
Address: 5600 VIRGINIA AVE
City,State,Zip: NORTH CHARLESTON, SC 29406
Year Inv: 2013
Pollutant Description: METHYL MERCAPTAN (METHANETHIOL)
Estimated Emissions (Tons/Yr): 38.7443
Permit Issue Date: Not reported
Permit Expire Date: Not reported
Permit Effective Date: Not reported

Name: KAPSTONE CHARLESTON KRAFT LLC
Address: 5600 VIRGINIA AVE
City,State,Zip: NORTH CHARLESTON, SC 29406
Year Inv: 2013
Pollutant Description: VINYL CHLORIDE
Estimated Emissions (Tons/Yr): 0.037165
Permit Issue Date: Not reported
Permit Expire Date: Not reported
Permit Effective Date: Not reported

Name: KAPSTONE CHARLESTON KRAFT LLC
Address: 5600 VIRGINIA AVE
City,State,Zip: NORTH CHARLESTON, SC 29406
Year Inv: 2013
Pollutant Description: DIMETHYL SULFATE
Estimated Emissions (Tons/Yr): 0
Permit Issue Date: Not reported
Permit Expire Date: Not reported
Permit Effective Date: Not reported

Name: KAPSTONE CHARLESTON KRAFT LLC
Address: 5600 VIRGINIA AVE
City,State,Zip: NORTH CHARLESTON, SC 29406
Year Inv: 2013
Pollutant Description: 2,4,6-TRICHLOROPHENOL
Estimated Emissions (Tons/Yr): 0
Permit Issue Date: Not reported
Permit Expire Date: Not reported
Permit Effective Date: Not reported

Name: KAPSTONE CHARLESTON KRAFT LLC
Address: 5600 VIRGINIA AVE
City,State,Zip: NORTH CHARLESTON, SC 29406
Year Inv: 2013
Pollutant Description: DIMETHYL SULFATE
Estimated Emissions (Tons/Yr): 0
Permit Issue Date: Not reported
Permit Expire Date: Not reported
Permit Effective Date: Not reported

Name: KAPSTONE CHARLESTON KRAFT LLC
Address: 5600 VIRGINIA AVE
City,State,Zip: NORTH CHARLESTON, SC 29406
Year Inv: 2013
Pollutant Description: CARBON MONOXIDE
Estimated Emissions (Tons/Yr): 1141.644
Permit Issue Date: Not reported

Map ID
Direction
Distance
Elevation

MAP FINDINGS

Site

Database(s)

EDR ID Number
EPA ID Number

KAPSTONE CHARLESTON KRAFT LLC (Continued)

U004018205

Permit Expire Date: Not reported
Permit Effective Date: Not reported

Name: KAPSTONE CHARLESTON KRAFT LLC
Address: 5600 VIRGINIA AVE
City,State,Zip: NORTH CHARLESTON, SC 29406
Year Inv: 2013
Pollutant Description: SULFUR DIOXIDE
Estimated Emissions (Tons/Yr): 992.3869
Permit Issue Date: Not reported
Permit Expire Date: Not reported
Permit Effective Date: Not reported

Name: KAPSTONE CHARLESTON KRAFT LLC
Address: 5600 VIRGINIA AVE
City,State,Zip: NORTH CHARLESTON, SC 29406
Year Inv: 2013
Pollutant Description: FLUORENE
Estimated Emissions (Tons/Yr): 0.0009055
Permit Issue Date: Not reported
Permit Expire Date: Not reported
Permit Effective Date: Not reported

Name: KAPSTONE CHARLESTON KRAFT LLC
Address: 5600 VIRGINIA AVE
City,State,Zip: NORTH CHARLESTON, SC 29406
Year Inv: 2013
Pollutant Description: STYRENE
Estimated Emissions (Tons/Yr): 4.957571
Permit Issue Date: Not reported
Permit Expire Date: Not reported
Permit Effective Date: Not reported

Name: KAPSTONE CHARLESTON KRAFT LLC
Address: 5600 VIRGINIA AVE
City,State,Zip: NORTH CHARLESTON, SC 29406
Year Inv: 2013
Pollutant Description: BENZYL CHLORIDE
Estimated Emissions (Tons/Yr): 0
Permit Issue Date: Not reported
Permit Expire Date: Not reported
Permit Effective Date: Not reported

Name: KAPSTONE CHARLESTON KRAFT LLC
Address: 5600 VIRGINIA AVE
City,State,Zip: NORTH CHARLESTON, SC 29406
Year Inv: 2013
Pollutant Description: BENZO(E)PYRENE
Estimated Emissions (Tons/Yr): 0.000357
Permit Issue Date: Not reported
Permit Expire Date: Not reported
Permit Effective Date: Not reported

Name: KAPSTONE CHARLESTON KRAFT LLC
Address: 5600 VIRGINIA AVE
City,State,Zip: NORTH CHARLESTON, SC 29406
Year Inv: 2013

Map ID
Direction
Distance
Elevation

MAP FINDINGS

Site

Database(s)

EDR ID Number
EPA ID Number

KAPSTONE CHARLESTON KRAFT LLC (Continued)

U004018205

Pollutant Description: PERYLENE
Estimated Emissions (Tons/Yr): 0.000000474
Permit Issue Date: Not reported
Permit Expire Date: Not reported
Permit Effective Date: Not reported

Name: KAPSTONE CHARLESTON KRAFT LLC
Address: 5600 VIRGINIA AVE
City,State,Zip: NORTH CHARLESTON, SC 29406
Year Inv: 2013
Pollutant Description: 2-CHLOROACETOPHENONE
Estimated Emissions (Tons/Yr): 0
Permit Issue Date: Not reported
Permit Expire Date: Not reported
Permit Effective Date: Not reported

Name: KAPSTONE CHARLESTON KRAFT LLC
Address: 5600 VIRGINIA AVE
City,State,Zip: NORTH CHARLESTON, SC 29406
Year Inv: 2013
Pollutant Description: ACETOPHENONE
Estimated Emissions (Tons/Yr): 0.000006607
Permit Issue Date: Not reported
Permit Expire Date: Not reported
Permit Effective Date: Not reported

Name: KAPSTONE CHARLESTON KRAFT LLC
Address: 5600 VIRGINIA AVE
City,State,Zip: NORTH CHARLESTON, SC 29406
Year Inv: 2013
Pollutant Description: PROPIONALDEHYDE
Estimated Emissions (Tons/Yr): 0.066278
Permit Issue Date: Not reported
Permit Expire Date: Not reported
Permit Effective Date: Not reported

Name: KAPSTONE CHARLESTON KRAFT LLC
Address: 5600 VIRGINIA AVE
City,State,Zip: NORTH CHARLESTON, SC 29406
Year Inv: 2013
Pollutant Description: METHYL TERT-BUTYL ETHER
Estimated Emissions (Tons/Yr): 0
Permit Issue Date: Not reported
Permit Expire Date: Not reported
Permit Effective Date: Not reported

Name: KAPSTONE CHARLESTON KRAFT LLC
Address: 5600 VIRGINIA AVE
City,State,Zip: NORTH CHARLESTON, SC 29406
Year Inv: 2013
Pollutant Description: TOTAL REDUCED SULFUR
Estimated Emissions (Tons/Yr): 196.768
Permit Issue Date: Not reported
Permit Expire Date: Not reported
Permit Effective Date: Not reported

Name: KAPSTONE CHARLESTON KRAFT LLC

Map ID
Direction
Distance
Elevation

MAP FINDINGS

Site

Database(s)

EDR ID Number
EPA ID Number

KAPSTONE CHARLESTON KRAFT LLC (Continued)

U004018205

Address: 5600 VIRGINIA AVE
City,State,Zip: NORTH CHARLESTON, SC 29406
Year Inv: 2013
Pollutant Description: VOLATILE ORGANIC COMPOUNDS
Estimated Emissions (Tons/Yr): 729.9825
Permit Issue Date: Not reported
Permit Expire Date: Not reported
Permit Effective Date: Not reported

Name: KAPSTONE CHARLESTON KRAFT LLC
Address: 5600 VIRGINIA AVE
City,State,Zip: NORTH CHARLESTON, SC 29406
Year Inv: 2013
Pollutant Description: 2,4-DINITROPHENOL
Estimated Emissions (Tons/Yr): 0.000372
Permit Issue Date: Not reported
Permit Expire Date: Not reported
Permit Effective Date: Not reported

Name: KAPSTONE CHARLESTON KRAFT LLC
Address: 5600 VIRGINIA AVE
City,State,Zip: NORTH CHARLESTON, SC 29406
Year Inv: 2013
Pollutant Description: CHLOROFORM
Estimated Emissions (Tons/Yr): 2.769353
Permit Issue Date: Not reported
Permit Expire Date: Not reported
Permit Effective Date: Not reported

Name: KAPSTONE CHARLESTON KRAFT LLC
Address: 5600 VIRGINIA AVE
City,State,Zip: NORTH CHARLESTON, SC 29406
Year Inv: 2013
Pollutant Description: BENZENE
Estimated Emissions (Tons/Yr): 9.614249
Permit Issue Date: Not reported
Permit Expire Date: Not reported
Permit Effective Date: Not reported

Name: KAPSTONE CHARLESTON KRAFT LLC
Address: 5600 VIRGINIA AVE
City,State,Zip: NORTH CHARLESTON, SC 29406
Year Inv: 2013
Pollutant Description: CARBON DISULFIDE
Estimated Emissions (Tons/Yr): 1.95363
Permit Issue Date: Not reported
Permit Expire Date: Not reported
Permit Effective Date: Not reported

Name: KAPSTONE CHARLESTON KRAFT LLC
Address: 5600 VIRGINIA AVE
City,State,Zip: NORTH CHARLESTON, SC 29406
Year Inv: 2013
Pollutant Description: DIMETHYL SULFIDE
Estimated Emissions (Tons/Yr): 50.97789
Permit Issue Date: Not reported
Permit Expire Date: Not reported

Map ID
Direction
Distance
Elevation

MAP FINDINGS

Site

Database(s)

EDR ID Number
EPA ID Number

KAPSTONE CHARLESTON KRAFT LLC (Continued)

U004018205

Permit Effective Date: Not reported

Name: KAPSTONE CHARLESTON KRAFT LLC
Address: 5600 VIRGINIA AVE
City,State,Zip: NORTH CHARLESTON, SC 29406
Year Inv: 2013
Pollutant Description: PROPYLENE DICHLORIDE
Estimated Emissions (Tons/Yr): 0.068137
Permit Issue Date: Not reported
Permit Expire Date: Not reported
Permit Effective Date: Not reported

Name: KAPSTONE CHARLESTON KRAFT LLC
Address: 5600 VIRGINIA AVE
City,State,Zip: NORTH CHARLESTON, SC 29406
Year Inv: 2013
Pollutant Description: TRICHLOROETHYLENE (TRICHLOROETHENE)
Estimated Emissions (Tons/Yr): 1.778148
Permit Issue Date: Not reported
Permit Expire Date: Not reported
Permit Effective Date: Not reported

Name: KAPSTONE CHARLESTON KRAFT LLC
Address: 5600 VIRGINIA AVE
City,State,Zip: NORTH CHARLESTON, SC 29406
Year Inv: 2013
Pollutant Description: PENTACHLOROPHENOL
Estimated Emissions (Tons/Yr): 0.000105
Permit Issue Date: Not reported
Permit Expire Date: Not reported
Permit Effective Date: Not reported

Name: KAPSTONE CHARLESTON KRAFT LLC
Address: 5600 VIRGINIA AVE
City,State,Zip: NORTH CHARLESTON, SC 29406
Year Inv: 2013
Pollutant Description: STYRENE
Estimated Emissions (Tons/Yr): 4.957571
Permit Issue Date: Not reported
Permit Expire Date: Not reported
Permit Effective Date: Not reported

Name: KAPSTONE CHARLESTON KRAFT LLC
Address: 5600 VIRGINIA AVE
City,State,Zip: NORTH CHARLESTON, SC 29406
Year Inv: 2013
Pollutant Description: 1,4-DICHLOROBENZENE
Estimated Emissions (Tons/Yr): 0.000321
Permit Issue Date: Not reported
Permit Expire Date: Not reported
Permit Effective Date: Not reported

Name: KAPSTONE CHARLESTON KRAFT LLC
Address: 5600 VIRGINIA AVE
City,State,Zip: NORTH CHARLESTON, SC 29406
Year Inv: 2013
Pollutant Description: ACROLEIN

Map ID
Direction
Distance
Elevation

MAP FINDINGS

Site

Database(s)

EDR ID Number
EPA ID Number

KAPSTONE CHARLESTON KRAFT LLC (Continued)

U004018205

Estimated Emissions (Tons/Yr): 10.82243
Permit Issue Date: Not reported
Permit Expire Date: Not reported
Permit Effective Date: Not reported

Name: KAPSTONE CHARLESTON KRAFT LLC
Address: 5600 VIRGINIA AVE
City,State,Zip: NORTH CHARLESTON, SC 29406
Year Inv: 2013
Pollutant Description: CADMIUM & COMPOUNDS
Estimated Emissions (Tons/Yr): 0.0033677
Permit Issue Date: Not reported
Permit Expire Date: Not reported
Permit Effective Date: Not reported

Name: KAPSTONE CHARLESTON KRAFT LLC
Address: 5600 VIRGINIA AVE
City,State,Zip: NORTH CHARLESTON, SC 29406
Year Inv: 2012
Pollutant Description: BENZO(B)FLUORANTHENE
Estimated Emissions (Tons/Yr): 0.000401
Permit Issue Date: Not reported
Permit Expire Date: Not reported
Permit Effective Date: Not reported

Name: KAPSTONE CHARLESTON KRAFT LLC
Address: 5600 VIRGINIA AVE
City,State,Zip: NORTH CHARLESTON, SC 29406
Year Inv: 2012
Pollutant Description: CARBON TETRACHLORIDE
Estimated Emissions (Tons/Yr): 0.0209636
Permit Issue Date: Not reported
Permit Expire Date: Not reported
Permit Effective Date: Not reported

Name: KAPSTONE CHARLESTON KRAFT LLC
Address: 5600 VIRGINIA AVE
City,State,Zip: NORTH CHARLESTON, SC 29406
Year Inv: 2012
Pollutant Description: CHLOROFORM
Estimated Emissions (Tons/Yr): 2.781827
Permit Issue Date: Not reported
Permit Expire Date: Not reported
Permit Effective Date: Not reported

Name: KAPSTONE CHARLESTON KRAFT LLC
Address: 5600 VIRGINIA AVE
City,State,Zip: NORTH CHARLESTON, SC 29406
Year Inv: 2012
Pollutant Description: SULFUR TRIOXIDE
Estimated Emissions (Tons/Yr): 0.383484
Permit Issue Date: Not reported
Permit Expire Date: Not reported
Permit Effective Date: Not reported

Name: KAPSTONE CHARLESTON KRAFT LLC
Address: 5600 VIRGINIA AVE

Map ID
Direction
Distance
Elevation

MAP FINDINGS

Site

Database(s)

EDR ID Number
EPA ID Number

KAPSTONE CHARLESTON KRAFT LLC (Continued)

U004018205

City,State,Zip: NORTH CHARLESTON, SC 29406
Year Inv: 2012
Pollutant Description: PHENANTHRENE
Estimated Emissions (Tons/Yr): 0.0277004
Permit Issue Date: Not reported
Permit Expire Date: Not reported
Permit Effective Date: Not reported

Name: KAPSTONE CHARLESTON KRAFT LLC
Address: 5600 VIRGINIA AVE
City,State,Zip: NORTH CHARLESTON, SC 29406
Year Inv: 2012
Pollutant Description: CUMENE
Estimated Emissions (Tons/Yr): 1.123939
Permit Issue Date: Not reported
Permit Expire Date: Not reported
Permit Effective Date: Not reported

Name: KAPSTONE CHARLESTON KRAFT LLC
Address: 5600 VIRGINIA AVE
City,State,Zip: NORTH CHARLESTON, SC 29406
Year Inv: 2012
Pollutant Description: CHLOROBENZENE
Estimated Emissions (Tons/Yr): 0.3913745
Permit Issue Date: Not reported
Permit Expire Date: Not reported
Permit Effective Date: Not reported

Name: KAPSTONE CHARLESTON KRAFT LLC
Address: 5600 VIRGINIA AVE
City,State,Zip: NORTH CHARLESTON, SC 29406
Year Inv: 2012
Pollutant Description: TOTAL REDUCED SULFUR
Estimated Emissions (Tons/Yr): 55.285
Permit Issue Date: Not reported
Permit Expire Date: Not reported
Permit Effective Date: Not reported

Name: KAPSTONE CHARLESTON KRAFT LLC
Address: 5600 VIRGINIA AVE
City,State,Zip: NORTH CHARLESTON, SC 29406
Year Inv: 2012
Pollutant Description: DIBENZO(A,H)ANTHRACENE
Estimated Emissions (Tons/Yr): 0.000006945
Permit Issue Date: Not reported
Permit Expire Date: Not reported
Permit Effective Date: Not reported

Name: KAPSTONE CHARLESTON KRAFT LLC
Address: 5600 VIRGINIA AVE
City,State,Zip: NORTH CHARLESTON, SC 29406
Year Inv: 2012
Pollutant Description: BENZ(A)ANTHRACENE
Estimated Emissions (Tons/Yr): 0.0003051
Permit Issue Date: Not reported
Permit Expire Date: Not reported
Permit Effective Date: Not reported

Map ID
Direction
Distance
Elevation

MAP FINDINGS

Site

Database(s)

EDR ID Number
EPA ID Number

KAPSTONE CHARLESTON KRAFT LLC (Continued)

U004018205

Name: KAPSTONE CHARLESTON KRAFT LLC
Address: 5600 VIRGINIA AVE
City,State,Zip: NORTH CHARLESTON, SC 29406
Year Inv: 2012
Pollutant Description: ACETALDEHYDE
Estimated Emissions (Tons/Yr): 26.50315
Permit Issue Date: Not reported
Permit Expire Date: Not reported
Permit Effective Date: Not reported

Name: KAPSTONE CHARLESTON KRAFT LLC
Address: 5600 VIRGINIA AVE
City,State,Zip: NORTH CHARLESTON, SC 29406
Year Inv: 2012
Pollutant Description: HYDROGEN SULFIDE
Estimated Emissions (Tons/Yr): 69.33753
Permit Issue Date: Not reported
Permit Expire Date: Not reported
Permit Effective Date: Not reported

Name: KAPSTONE CHARLESTON KRAFT LLC
Address: 5600 VIRGINIA AVE
City,State,Zip: NORTH CHARLESTON, SC 29406
Year Inv: 2012
Pollutant Description: 1,1,2-TRICHLOROETHANE
Estimated Emissions (Tons/Yr): 0.9792552
Permit Issue Date: Not reported
Permit Expire Date: Not reported
Permit Effective Date: Not reported

Name: KAPSTONE CHARLESTON KRAFT LLC
Address: 5600 VIRGINIA AVE
City,State,Zip: NORTH CHARLESTON, SC 29406
Year Inv: 2012
Pollutant Description: TRICHLOROETHYLENE (TRICHLOROETHENE)
Estimated Emissions (Tons/Yr): 1.757702
Permit Issue Date: Not reported
Permit Expire Date: Not reported
Permit Effective Date: Not reported

Name: KAPSTONE CHARLESTON KRAFT LLC
Address: 5600 VIRGINIA AVE
City,State,Zip: NORTH CHARLESTON, SC 29406
Year Inv: 2012
Pollutant Description: NAPHTHALENE
Estimated Emissions (Tons/Yr): 1.579344
Permit Issue Date: Not reported
Permit Expire Date: Not reported
Permit Effective Date: Not reported

Name: KAPSTONE CHARLESTON KRAFT LLC
Address: 5600 VIRGINIA AVE
City,State,Zip: NORTH CHARLESTON, SC 29406
Year Inv: 2012
Pollutant Description: NITROGEN DIOXIDE
Estimated Emissions (Tons/Yr): 970.76
Permit Issue Date: Not reported

Map ID
Direction
Distance
Elevation

MAP FINDINGS

Site

Database(s)

EDR ID Number
EPA ID Number

KAPSTONE CHARLESTON KRAFT LLC (Continued)

U004018205

Permit Expire Date: Not reported
Permit Effective Date: Not reported

Name: KAPSTONE CHARLESTON KRAFT LLC
Address: 5600 VIRGINIA AVE
City,State,Zip: NORTH CHARLESTON, SC 29406
Year Inv: 2012
Pollutant Description: LEAD & COMPOUNDS
Estimated Emissions (Tons/Yr): 0.0056549
Permit Issue Date: Not reported
Permit Expire Date: Not reported
Permit Effective Date: Not reported

Name: KAPSTONE CHARLESTON KRAFT LLC
Address: 5600 VIRGINIA AVE
City,State,Zip: NORTH CHARLESTON, SC 29406
Year Inv: 2012
Pollutant Description: ARSENIC & COMPOUNDS
Estimated Emissions (Tons/Yr): 0.0021294
Permit Issue Date: Not reported
Permit Expire Date: Not reported
Permit Effective Date: Not reported

Name: KAPSTONE CHARLESTON KRAFT LLC
Address: 5600 VIRGINIA AVE
City,State,Zip: NORTH CHARLESTON, SC 29406
Year Inv: 2012
Pollutant Description: MERCURY & COMPOUNDS
Estimated Emissions (Tons/Yr): 0.0005938
Permit Issue Date: Not reported
Permit Expire Date: Not reported
Permit Effective Date: Not reported

Name: KAPSTONE CHARLESTON KRAFT LLC
Address: 5600 VIRGINIA AVE
City,State,Zip: NORTH CHARLESTON, SC 29406
Year Inv: 2012
Pollutant Description: MANGANESE & COMPOUNDS
Estimated Emissions (Tons/Yr): 0.0319018
Permit Issue Date: Not reported
Permit Expire Date: Not reported
Permit Effective Date: Not reported

Name: KAPSTONE CHARLESTON KRAFT LLC
Address: 5600 VIRGINIA AVE
City,State,Zip: NORTH CHARLESTON, SC 29406
Year Inv: 2012
Pollutant Description: AMMONIA
Estimated Emissions (Tons/Yr): 72.72129
Permit Issue Date: Not reported
Permit Expire Date: Not reported
Permit Effective Date: Not reported

Name: KAPSTONE CHARLESTON KRAFT LLC
Address: 5600 VIRGINIA AVE
City,State,Zip: NORTH CHARLESTON, SC 29406
Year Inv: 2012

Map ID
Direction
Distance
Elevation

MAP FINDINGS

Site

Database(s)

EDR ID Number
EPA ID Number

KAPSTONE CHARLESTON KRAFT LLC (Continued)

U004018205

Pollutant Description: CRESOLS (MIXED ISOMERS)
Estimated Emissions (Tons/Yr): 8.3588
Permit Issue Date: Not reported
Permit Expire Date: Not reported
Permit Effective Date: Not reported

Name: KAPSTONE CHARLESTON KRAFT LLC
Address: 5600 VIRGINIA AVE N
City,State,Zip: CHARLESTON, SC 29406
Year Inv: 2012
Pollutant Description: Not reported
Estimated Emissions (Tons/Yr): Not reported
Permit Issue Date: Not reported
Permit Expire Date: Not reported
Permit Effective Date: Not reported

Name: KAPSTONE CHARLESTON KRAFT LLC
Address: 5600 VIRGINIA AVE
City,State,Zip: NORTH CHARLESTON, SC 29406
Year Inv: 2012
Pollutant Description: BENZO(A)PYRENE
Estimated Emissions (Tons/Yr): 0.0000399
Permit Issue Date: Not reported
Permit Expire Date: Not reported
Permit Effective Date: Not reported

Name: KAPSTONE CHARLESTON KRAFT LLC
Address: 5600 VIRGINIA AVE
City,State,Zip: NORTH CHARLESTON, SC 29406
Year Inv: 2012
Pollutant Description: METHANOL
Estimated Emissions (Tons/Yr): 491.539
Permit Issue Date: Not reported
Permit Expire Date: Not reported
Permit Effective Date: Not reported

Name: KAPSTONE CHARLESTON KRAFT LLC
Address: 5600 VIRGINIA AVE
City,State,Zip: NORTH CHARLESTON, SC 29406
Year Inv: 2012
Pollutant Description: 1,1,1-TRICHLOROETHANE (METHYL CHLOROFORM)
Estimated Emissions (Tons/Yr): 0.8163835
Permit Issue Date: Not reported
Permit Expire Date: Not reported
Permit Effective Date: Not reported

Name: KAPSTONE CHARLESTON KRAFT LLC
Address: 5600 VIRGINIA AVE
City,State,Zip: NORTH CHARLESTON, SC 29406
Year Inv: 2012
Pollutant Description: METHYL CHLORIDE (CHLOROMETHANE)
Estimated Emissions (Tons/Yr): 0.493708
Permit Issue Date: Not reported
Permit Expire Date: Not reported
Permit Effective Date: Not reported

Name: KAPSTONE CHARLESTON KRAFT LLC

Map ID
Direction
Distance
Elevation

MAP FINDINGS

Site

Database(s)

EDR ID Number
EPA ID Number

KAPSTONE CHARLESTON KRAFT LLC (Continued)

U004018205

Address: 5600 VIRGINIA AVE
City,State,Zip: NORTH CHARLESTON, SC 29406
Year Inv: 2012
Pollutant Description: METHYLENE CHLORIDE (DICHLOROMETHANE)
Estimated Emissions (Tons/Yr): 2.861895
Permit Issue Date: Not reported
Permit Expire Date: Not reported
Permit Effective Date: Not reported

Name: KAPSTONE CHARLESTON KRAFT LLC
Address: 5600 VIRGINIA AVE
City,State,Zip: NORTH CHARLESTON, SC 29406
Year Inv: 2012
Pollutant Description: HYDROGEN FLUORIDE
Estimated Emissions (Tons/Yr): 0
Permit Issue Date: Not reported
Permit Expire Date: Not reported
Permit Effective Date: Not reported

Name: KAPSTONE CHARLESTON KRAFT LLC
Address: 5600 VIRGINIA AVE
City,State,Zip: NORTH CHARLESTON, SC 29406
Year Inv: 2012
Pollutant Description: FLUORENE
Estimated Emissions (Tons/Yr): 0.0009311
Permit Issue Date: Not reported
Permit Expire Date: Not reported
Permit Effective Date: Not reported

Name: KAPSTONE CHARLESTON KRAFT LLC
Address: 5600 VIRGINIA AVE
City,State,Zip: NORTH CHARLESTON, SC 29406
Year Inv: 2012
Pollutant Description: POLYCYCLIC ORGANIC MATTER
Estimated Emissions (Tons/Yr): 0
Permit Issue Date: Not reported
Permit Expire Date: Not reported
Permit Effective Date: Not reported

Name: KAPSTONE CHARLESTON KRAFT LLC
Address: 5600 VIRGINIA AVE
City,State,Zip: NORTH CHARLESTON, SC 29406
Year Inv: 2012
Pollutant Description: CARBON MONOXIDE
Estimated Emissions (Tons/Yr): 5349.935
Permit Issue Date: Not reported
Permit Expire Date: Not reported
Permit Effective Date: Not reported

Name: KAPSTONE CHARLESTON KRAFT LLC
Address: 5600 VIRGINIA AVE
City,State,Zip: NORTH CHARLESTON, SC 29406
Year Inv: 2012
Pollutant Description: STYRENE
Estimated Emissions (Tons/Yr): 1.058853
Permit Issue Date: Not reported
Permit Expire Date: Not reported

Map ID
Direction
Distance
Elevation

MAP FINDINGS

Site

Database(s)

EDR ID Number
EPA ID Number

KAPSTONE CHARLESTON KRAFT LLC (Continued)

U004018205

Permit Effective Date: Not reported

Name: KAPSTONE CHARLESTON KRAFT LLC
Address: 5600 VIRGINIA AVE
City,State,Zip: NORTH CHARLESTON, SC 29406
Year Inv: 2012
Pollutant Description: ANTHRACENE
Estimated Emissions (Tons/Yr): 0.000176
Permit Issue Date: Not reported
Permit Expire Date: Not reported
Permit Effective Date: Not reported

Name: KAPSTONE CHARLESTON KRAFT LLC
Address: 5600 VIRGINIA AVE
City,State,Zip: NORTH CHARLESTON, SC 29406
Year Inv: 2012
Pollutant Description: CHROMIUM (CR3)
Estimated Emissions (Tons/Yr): 0.0000009889
Permit Issue Date: Not reported
Permit Expire Date: Not reported
Permit Effective Date: Not reported

Name: KAPSTONE CHARLESTON KRAFT LLC
Address: 5600 VIRGINIA AVE
City,State,Zip: NORTH CHARLESTON, SC 29406
Year Inv: 2012
Pollutant Description: PERYLENE
Estimated Emissions (Tons/Yr): 0.000001115
Permit Issue Date: Not reported
Permit Expire Date: Not reported
Permit Effective Date: Not reported

Name: KAPSTONE CHARLESTON KRAFT LLC
Address: 5600 VIRGINIA AVE
City,State,Zip: NORTH CHARLESTON, SC 29406
Year Inv: 2012
Pollutant Description: BENZO(j)FLUORANTHENE
Estimated Emissions (Tons/Yr): 0
Permit Issue Date: Not reported
Permit Expire Date: Not reported
Permit Effective Date: Not reported

Name: KAPSTONE CHARLESTON KRAFT LLC
Address: 5600 VIRGINIA AVE
City,State,Zip: NORTH CHARLESTON, SC 29406
Year Inv: 2012
Pollutant Description: ACENAPHTHYLENE
Estimated Emissions (Tons/Yr): 0.00635
Permit Issue Date: Not reported
Permit Expire Date: Not reported
Permit Effective Date: Not reported

Name: KAPSTONE CHARLESTON KRAFT LLC
Address: 5600 VIRGINIA AVE
City,State,Zip: NORTH CHARLESTON, SC 29406
Year Inv: 2012
Pollutant Description: ACETONE

Map ID
Direction
Distance
Elevation

MAP FINDINGS

Site

Database(s)

EDR ID Number
EPA ID Number

KAPSTONE CHARLESTON KRAFT LLC (Continued)

U004018205

Estimated Emissions (Tons/Yr): 12.93237
Permit Issue Date: Not reported
Permit Expire Date: Not reported
Permit Effective Date: Not reported

Name: KAPSTONE CHARLESTON KRAFT LLC
Address: 5600 VIRGINIA AVE
City,State,Zip: NORTH CHARLESTON, SC 29406
Year Inv: 2012
Pollutant Description: DIMETHYL SULFIDE
Estimated Emissions (Tons/Yr): 52.33197
Permit Issue Date: Not reported
Permit Expire Date: Not reported
Permit Effective Date: Not reported

Name: KAPSTONE CHARLESTON KRAFT LLC
Address: 5600 VIRGINIA AVE
City,State,Zip: NORTH CHARLESTON, SC 29406
Year Inv: 2012
Pollutant Description: COBALT COMPOUNDS
Estimated Emissions (Tons/Yr): 0
Permit Issue Date: Not reported
Permit Expire Date: Not reported
Permit Effective Date: Not reported

Name: KAPSTONE CHARLESTON KRAFT LLC
Address: 5600 VIRGINIA AVE
City,State,Zip: NORTH CHARLESTON, SC 29406
Year Inv: 2012
Pollutant Description: CHROMIUM COMPOUNDS
Estimated Emissions (Tons/Yr): 0.0046934
Permit Issue Date: Not reported
Permit Expire Date: Not reported
Permit Effective Date: Not reported

Name: KAPSTONE CHARLESTON KRAFT LLC
Address: 5600 VIRGINIA AVE
City,State,Zip: NORTH CHARLESTON, SC 29406
Year Inv: 2012
Pollutant Description: TOLUENE
Estimated Emissions (Tons/Yr): 1.035675
Permit Issue Date: Not reported
Permit Expire Date: Not reported
Permit Effective Date: Not reported

Name: KAPSTONE CHARLESTON KRAFT LLC
Address: 5600 VIRGINIA AVE
City,State,Zip: NORTH CHARLESTON, SC 29406
Year Inv: 2012
Pollutant Description: PHENOL
Estimated Emissions (Tons/Yr): 12.43238
Permit Issue Date: Not reported
Permit Expire Date: Not reported
Permit Effective Date: Not reported

Name: KAPSTONE CHARLESTON KRAFT LLC
Address: 5600 VIRGINIA AVE

Map ID
Direction
Distance
Elevation

MAP FINDINGS

Site

Database(s)

EDR ID Number
EPA ID Number

KAPSTONE CHARLESTON KRAFT LLC (Continued)

U004018205

City,State,Zip: NORTH CHARLESTON, SC 29406
Year Inv: 2012
Pollutant Description: HEXANE
Estimated Emissions (Tons/Yr): 0.4490372
Permit Issue Date: Not reported
Permit Expire Date: Not reported
Permit Effective Date: Not reported

Name: KAPSTONE CHARLESTON KRAFT LLC
Address: 5600 VIRGINIA AVE
City,State,Zip: NORTH CHARLESTON, SC 29406
Year Inv: 2012
Pollutant Description: TETRACHLOROETHYLENE (PERCHLOROETHYLENE)
Estimated Emissions (Tons/Yr): 2.89229
Permit Issue Date: Not reported
Permit Expire Date: Not reported
Permit Effective Date: Not reported

Name: WESTROCK CHARLESTON KRAFT LLC
Address: 5600 VIRGINIA AVE N
City,State,Zip: CHARLESTON, SC 29406
Year Inv: 2012
Pollutant Description: Not reported
Estimated Emissions (Tons/Yr): Not reported
Permit Issue Date: 12/06/2012
Permit Expire Date: 12/31/2017
Permit Effective Date: 01/01/2013

Name: KAPSTONE CHARLESTON KRAFT LLC
Address: 5600 VIRGINIA AVE
City,State,Zip: NORTH CHARLESTON, SC 29406
Year Inv: 2012
Pollutant Description: ANTIMONY & COMPOUNDS
Estimated Emissions (Tons/Yr): 0.0003312
Permit Issue Date: Not reported
Permit Expire Date: Not reported
Permit Effective Date: Not reported

Name: KAPSTONE CHARLESTON KRAFT LLC
Address: 5600 VIRGINIA AVE
City,State,Zip: NORTH CHARLESTON, SC 29406
Year Inv: 2012
Pollutant Description: SELENIUM & COMPOUNDS
Estimated Emissions (Tons/Yr): 0.00003263
Permit Issue Date: Not reported
Permit Expire Date: Not reported
Permit Effective Date: Not reported

Name: KAPSTONE CHARLESTON KRAFT LLC
Address: 5600 VIRGINIA AVE
City,State,Zip: NORTH CHARLESTON, SC 29406
Year Inv: 2012
Pollutant Description: T-1,2-DICHLOROETHENE
Estimated Emissions (Tons/Yr): 3.958656
Permit Issue Date: Not reported
Permit Expire Date: Not reported
Permit Effective Date: Not reported

Map ID
Direction
Distance
Elevation

MAP FINDINGS

Site

Database(s)

EDR ID Number
EPA ID Number

KAPSTONE CHARLESTON KRAFT LLC (Continued)

U004018205

Name: KAPSTONE CHARLESTON KRAFT LLC
Address: 5600 VIRGINIA AVE
City,State,Zip: NORTH CHARLESTON, SC 29406
Year Inv: 2012
Pollutant Description: DIMETHYL DISULFIDE
Estimated Emissions (Tons/Yr): 35.1825
Permit Issue Date: Not reported
Permit Expire Date: Not reported
Permit Effective Date: Not reported

Name: KAPSTONE CHARLESTON KRAFT LLC
Address: 5600 VIRGINIA AVE
City,State,Zip: NORTH CHARLESTON, SC 29406
Year Inv: 2012
Pollutant Description: BENZENE
Estimated Emissions (Tons/Yr): 0.9626978
Permit Issue Date: Not reported
Permit Expire Date: Not reported
Permit Effective Date: Not reported

Name: KAPSTONE CHARLESTON KRAFT LLC
Address: 5600 VIRGINIA AVE
City,State,Zip: NORTH CHARLESTON, SC 29406
Year Inv: 2012
Pollutant Description: PM (LESS THAN 2.5 MICRONS)
Estimated Emissions (Tons/Yr): 182.8743
Permit Issue Date: Not reported
Permit Expire Date: Not reported
Permit Effective Date: Not reported

Name: KAPSTONE CHARLESTON KRAFT LLC
Address: 5600 VIRGINIA AVE
City,State,Zip: NORTH CHARLESTON, SC 29406
Year Inv: 2012
Pollutant Description: CADMIUM & COMPOUNDS
Estimated Emissions (Tons/Yr): 0.0007433
Permit Issue Date: Not reported
Permit Expire Date: Not reported
Permit Effective Date: Not reported

Name: KAPSTONE CHARLESTON KRAFT LLC
Address: 5600 VIRGINIA AVE
City,State,Zip: NORTH CHARLESTON, SC 29406
Year Inv: 2012
Pollutant Description: CARBON DIOXIDE
Estimated Emissions (Tons/Yr): 954.406
Permit Issue Date: Not reported
Permit Expire Date: Not reported
Permit Effective Date: Not reported

Name: KAPSTONE CHARLESTON KRAFT LLC
Address: 5600 VIRGINIA AVE
City,State,Zip: NORTH CHARLESTON, SC 29406
Year Inv: 2012
Pollutant Description: 1,2,4-TRICHLOROBENZENE
Estimated Emissions (Tons/Yr): 3.378321
Permit Issue Date: Not reported

Map ID
Direction
Distance
Elevation

MAP FINDINGS

Site

Database(s)

EDR ID Number
EPA ID Number

KAPSTONE CHARLESTON KRAFT LLC (Continued)

U004018205

Permit Expire Date: Not reported
Permit Effective Date: Not reported

Name: KAPSTONE CHARLESTON KRAFT LLC
Address: 5600 VIRGINIA AVE
City,State,Zip: NORTH CHARLESTON, SC 29406
Year Inv: 2012
Pollutant Description: PROPIONALDEHYDE
Estimated Emissions (Tons/Yr): 0
Permit Issue Date: Not reported
Permit Expire Date: Not reported
Permit Effective Date: Not reported

Name: KAPSTONE CHARLESTON KRAFT LLC
Address: 5600 VIRGINIA AVE
City,State,Zip: NORTH CHARLESTON, SC 29406
Year Inv: 2012
Pollutant Description: FORMALDEHYDE
Estimated Emissions (Tons/Yr): 6.972684
Permit Issue Date: Not reported
Permit Expire Date: Not reported
Permit Effective Date: Not reported

Name: KAPSTONE CHARLESTON KRAFT LLC
Address: 5600 VIRGINIA AVE
City,State,Zip: NORTH CHARLESTON, SC 29406
Year Inv: 2012
Pollutant Description: SULFUR DIOXIDE
Estimated Emissions (Tons/Yr): 1087.07
Permit Issue Date: Not reported
Permit Expire Date: Not reported
Permit Effective Date: Not reported

Name: KAPSTONE CHARLESTON KRAFT LLC
Address: 5600 VIRGINIA AVE
City,State,Zip: NORTH CHARLESTON, SC 29406
Year Inv: 2012
Pollutant Description: VOLATILE ORGANIC COMPOUNDS
Estimated Emissions (Tons/Yr): 637.4151
Permit Issue Date: Not reported
Permit Expire Date: Not reported
Permit Effective Date: Not reported

Name: KAPSTONE CHARLESTON KRAFT LLC
Address: 5600 VIRGINIA AVE
City,State,Zip: NORTH CHARLESTON, SC 29406
Year Inv: 2012
Pollutant Description: BARIUM
Estimated Emissions (Tons/Yr): 0.0046954
Permit Issue Date: Not reported
Permit Expire Date: Not reported
Permit Effective Date: Not reported

Name: KAPSTONE CHARLESTON KRAFT LLC
Address: 5600 VIRGINIA AVE
City,State,Zip: NORTH CHARLESTON, SC 29406
Year Inv: 2012

Map ID
Direction
Distance
Elevation

MAP FINDINGS

Site

Database(s)

EDR ID Number
EPA ID Number

KAPSTONE CHARLESTON KRAFT LLC (Continued)

U004018205

Pollutant Description: SULFURIC ACID
Estimated Emissions (Tons/Yr): 7.136
Permit Issue Date: Not reported
Permit Expire Date: Not reported
Permit Effective Date: Not reported

Name: KAPSTONE CHARLESTON KRAFT LLC
Address: 5600 VIRGINIA AVE
City,State,Zip: NORTH CHARLESTON, SC 29406
Year Inv: 2012
Pollutant Description: ACROLEIN
Estimated Emissions (Tons/Yr): 2.626591
Permit Issue Date: Not reported
Permit Expire Date: Not reported
Permit Effective Date: Not reported

Name: KAPSTONE CHARLESTON KRAFT LLC
Address: 5600 VIRGINIA AVE
City,State,Zip: NORTH CHARLESTON, SC 29406
Year Inv: 2012
Pollutant Description: PYRENE
Estimated Emissions (Tons/Yr): 0.0045101
Permit Issue Date: Not reported
Permit Expire Date: Not reported
Permit Effective Date: Not reported

Name: KAPSTONE CHARLESTON KRAFT LLC
Address: 5600 VIRGINIA AVE
City,State,Zip: NORTH CHARLESTON, SC 29406
Year Inv: 2012
Pollutant Description: BENZO(G,H,I)PERYLENE
Estimated Emissions (Tons/Yr): 0.000715
Permit Issue Date: Not reported
Permit Expire Date: Not reported
Permit Effective Date: Not reported

Name: KAPSTONE CHARLESTON KRAFT LLC
Address: 5600 VIRGINIA AVE
City,State,Zip: NORTH CHARLESTON, SC 29406
Year Inv: 2012
Pollutant Description: FLUORANTHENE
Estimated Emissions (Tons/Yr): 0.0061901
Permit Issue Date: Not reported
Permit Expire Date: Not reported
Permit Effective Date: Not reported

Name: KAPSTONE CHARLESTON KRAFT LLC
Address: 5600 VIRGINIA AVE
City,State,Zip: NORTH CHARLESTON, SC 29406
Year Inv: 2012
Pollutant Description: BENZO(K)FLUORANTHENE
Estimated Emissions (Tons/Yr): 0.000839
Permit Issue Date: Not reported
Permit Expire Date: Not reported
Permit Effective Date: Not reported

Name: KAPSTONE CHARLESTON KRAFT LLC

Map ID
Direction
Distance
Elevation

MAP FINDINGS

Site

Database(s)

EDR ID Number
EPA ID Number

KAPSTONE CHARLESTON KRAFT LLC (Continued)

U004018205

Address: 5600 VIRGINIA AVE
City,State,Zip: NORTH CHARLESTON, SC 29406
Year Inv: 2012
Pollutant Description: CHRYSENE
Estimated Emissions (Tons/Yr): 0.000000931
Permit Issue Date: Not reported
Permit Expire Date: Not reported
Permit Effective Date: Not reported

Name: KAPSTONE CHARLESTON KRAFT LLC
Address: 5600 VIRGINIA AVE
City,State,Zip: NORTH CHARLESTON, SC 29406
Year Inv: 2012
Pollutant Description: CARBON DISULFIDE
Estimated Emissions (Tons/Yr): 1.701774
Permit Issue Date: Not reported
Permit Expire Date: Not reported
Permit Effective Date: Not reported

Name: KAPSTONE CHARLESTON KRAFT LLC
Address: 5600 VIRGINIA AVE
City,State,Zip: NORTH CHARLESTON, SC 29406
Year Inv: 2012
Pollutant Description: HYDROCHLORIC ACID
Estimated Emissions (Tons/Yr): 46.51877
Permit Issue Date: Not reported
Permit Expire Date: Not reported
Permit Effective Date: Not reported

Name: KAPSTONE CHARLESTON KRAFT LLC
Address: 5600 VIRGINIA AVE
City,State,Zip: NORTH CHARLESTON, SC 29406
Year Inv: 2012
Pollutant Description: METHYL ETHYL KETONE
Estimated Emissions (Tons/Yr): 16.20472
Permit Issue Date: Not reported
Permit Expire Date: Not reported
Permit Effective Date: Not reported

Name: KAPSTONE CHARLESTON KRAFT LLC
Address: 5600 VIRGINIA AVE
City,State,Zip: NORTH CHARLESTON, SC 29406
Year Inv: 2012
Pollutant Description: PM (LESS THAN 10 MICRONS)
Estimated Emissions (Tons/Yr): 206.4014
Permit Issue Date: Not reported
Permit Expire Date: Not reported
Permit Effective Date: Not reported

Name: KAPSTONE CHARLESTON KRAFT LLC
Address: 5600 VIRGINIA AVE
City,State,Zip: NORTH CHARLESTON, SC 29406
Year Inv: 2012
Pollutant Description: BERYLLIUM & COMPOUNDS
Estimated Emissions (Tons/Yr): 0.0000445
Permit Issue Date: Not reported
Permit Expire Date: Not reported

Map ID
Direction
Distance
Elevation

MAP FINDINGS

Site

Database(s)

EDR ID Number
EPA ID Number

KAPSTONE CHARLESTON KRAFT LLC (Continued)

U004018205

Permit Effective Date: Not reported

Name: KAPSTONE CHARLESTON KRAFT LLC
Address: 5600 VIRGINIA AVE
City,State,Zip: NORTH CHARLESTON, SC 29406
Year Inv: 2012
Pollutant Description: ETHYLENE GLYCOL
Estimated Emissions (Tons/Yr): 0
Permit Issue Date: Not reported
Permit Expire Date: Not reported
Permit Effective Date: Not reported

Name: KAPSTONE CHARLESTON KRAFT LLC
Address: 5600 VIRGINIA AVE
City,State,Zip: NORTH CHARLESTON, SC 29406
Year Inv: 2012
Pollutant Description: METHANE
Estimated Emissions (Tons/Yr): 0.039115
Permit Issue Date: Not reported
Permit Expire Date: Not reported
Permit Effective Date: Not reported

Name: KAPSTONE CHARLESTON KRAFT LLC
Address: 5600 VIRGINIA AVE
City,State,Zip: NORTH CHARLESTON, SC 29406
Year Inv: 2012
Pollutant Description: METHYL MERCAPTAN (METHANETHIOL)
Estimated Emissions (Tons/Yr): 39.92846
Permit Issue Date: Not reported
Permit Expire Date: Not reported
Permit Effective Date: Not reported

Name: KAPSTONE CHARLESTON KRAFT LLC
Address: 5600 VIRGINIA AVE
City,State,Zip: NORTH CHARLESTON, SC 29406
Year Inv: 2012
Pollutant Description: ACENAPHTHENE
Estimated Emissions (Tons/Yr): 0.00009632
Permit Issue Date: Not reported
Permit Expire Date: Not reported
Permit Effective Date: Not reported

Name: KAPSTONE CHARLESTON KRAFT LLC
Address: 5600 VIRGINIA AVE
City,State,Zip: NORTH CHARLESTON, SC 29406
Year Inv: 2012
Pollutant Description: PARTICULATE MATTER (TOTAL)
Estimated Emissions (Tons/Yr): 462.7531
Permit Issue Date: Not reported
Permit Expire Date: Not reported
Permit Effective Date: Not reported

Name: KAPSTONE CHARLESTON KRAFT LLC
Address: 5600 VIRGINIA AVE
City,State,Zip: NORTH CHARLESTON, SC 29406
Year Inv: 2012
Pollutant Description: NICKEL & COMPOUNDS

Map ID
Direction
Distance
Elevation

MAP FINDINGS

Site

Database(s)

EDR ID Number
EPA ID Number

KAPSTONE CHARLESTON KRAFT LLC (Continued)

U004018205

Estimated Emissions (Tons/Yr): 0.0085456
Permit Issue Date: Not reported
Permit Expire Date: Not reported
Permit Effective Date: Not reported

Name: KAPSTONE CHARLESTON KRAFT LLC
Address: 5600 VIRGINIA AVE
City,State,Zip: NORTH CHARLESTON, SC 29406
Year Inv: 2012
Pollutant Description: BENZO(B,J,K)FLUORANTHENE
Estimated Emissions (Tons/Yr): 0.000000579
Permit Issue Date: Not reported
Permit Expire Date: Not reported
Permit Effective Date: Not reported

Name: KAPSTONE CHARLESTON KRAFT LLC
Address: 5600 VIRGINIA AVE
City,State,Zip: NORTH CHARLESTON, SC 29406
Year Inv: 2012
Pollutant Description: METHYL ISOBUTYL KETONE
Estimated Emissions (Tons/Yr): 1.786613
Permit Issue Date: Not reported
Permit Expire Date: Not reported
Permit Effective Date: Not reported

Name: KAPSTONE CHARLESTON KRAFT LLC
Address: 5600 VIRGINIA AVE N
City,State,Zip: CHARLESTON, SC 29406
Year Inv: 2012
Pollutant Description: Not reported
Estimated Emissions (Tons/Yr): Not reported
Permit Issue Date: Not reported
Permit Expire Date: Not reported
Permit Effective Date: Not reported

Name: KAPSTONE CHARLESTON KRAFT LLC
Address: 5600 VIRGINIA AVE
City,State,Zip: NORTH CHARLESTON, SC 29406
Year Inv: 2012
Pollutant Description: XYLENE (MIXED ISOMERS)
Estimated Emissions (Tons/Yr): 1.459992
Permit Issue Date: Not reported
Permit Expire Date: Not reported
Permit Effective Date: Not reported

Name: KAPSTONE CHARLESTON KRAFT LLC
Address: 5600 VIRGINIA AVE
City,State,Zip: NORTH CHARLESTON, SC 29406
Year Inv: 2012
Pollutant Description: CHROMIUM (CR6PT)
Estimated Emissions (Tons/Yr): 0.0000004108
Permit Issue Date: Not reported
Permit Expire Date: Not reported
Permit Effective Date: Not reported

Name: KAPSTONE CHARLESTON KRAFT LLC
Address: 5600 VIRGINIA AVE

Map ID
Direction
Distance
Elevation

MAP FINDINGS

Site

Database(s)

EDR ID Number
EPA ID Number

KAPSTONE CHARLESTON KRAFT LLC (Continued)

U004018205

City,State,Zip: NORTH CHARLESTON, SC 29406
Year Inv: 2012
Pollutant Description: BENZO(E)PYRENE
Estimated Emissions (Tons/Yr): 0.000839
Permit Issue Date: Not reported
Permit Expire Date: Not reported
Permit Effective Date: Not reported

Name: KAPSTONE CHARLESTON KRAFT LLC
Address: 5600 VIRGINIA AVE
City,State,Zip: NORTH CHARLESTON, SC 29406
Year Inv: 2012
Pollutant Description: INDENO(1,2,3-CD)PYRENE
Estimated Emissions (Tons/Yr): 0.00005038
Permit Issue Date: Not reported
Permit Expire Date: Not reported
Permit Effective Date: Not reported

Name: COGEN SOUTH LLC
Address: 5600 VIRGINIA AVE N
City,State,Zip: CHARLESTON, SC 29406
Year Inv: 2011
Pollutant Description: Not reported
Estimated Emissions (Tons/Yr): Not reported
Permit Issue Date: 03/23/2011
Permit Expire Date: Not reported
Permit Effective Date: Not reported

Name: COGEN SOUTH
Address: 5600 VIRGINIA AVE
City,State,Zip: NORTH CHARLESTON, SC 29406
Year Inv: 2010
Pollutant Description: SELENIUM & COMPOUNDS
Estimated Emissions (Tons/Yr): 0.0006261
Permit Issue Date: Not reported
Permit Expire Date: Not reported
Permit Effective Date: Not reported

Name: COGEN SOUTH
Address: 5600 VIRGINIA AVE
City,State,Zip: NORTH CHARLESTON, SC 29406
Year Inv: 2010
Pollutant Description: METHANOL
Estimated Emissions (Tons/Yr): 1.0709
Permit Issue Date: Not reported
Permit Expire Date: Not reported
Permit Effective Date: Not reported

Name: COGEN SOUTH
Address: 5600 VIRGINIA AVE
City,State,Zip: NORTH CHARLESTON, SC 29406
Year Inv: 2010
Pollutant Description: VINYL CHLORIDE
Estimated Emissions (Tons/Yr): 0.003901
Permit Issue Date: Not reported
Permit Expire Date: Not reported
Permit Effective Date: Not reported

Map ID
Direction
Distance
Elevation

MAP FINDINGS

Site

Database(s)

EDR ID Number
EPA ID Number

KAPSTONE CHARLESTON KRAFT LLC (Continued)

U004018205

Name: COGEN SOUTH
Address: 5600 VIRGINIA AVE
City,State,Zip: NORTH CHARLESTON, SC 29406
Year Inv: 2010
Pollutant Description: METHYLENE CHLORIDE (DICHLOROMETHANE)
Estimated Emissions (Tons/Yr): 0.09402
Permit Issue Date: Not reported
Permit Expire Date: Not reported
Permit Effective Date: Not reported

Name: COGEN SOUTH
Address: 5600 VIRGINIA AVE
City,State,Zip: NORTH CHARLESTON, SC 29406
Year Inv: 2010
Pollutant Description: DIMETHYL SULFATE
Estimated Emissions (Tons/Yr): 0.005159
Permit Issue Date: Not reported
Permit Expire Date: Not reported
Permit Effective Date: Not reported

Name: COGEN SOUTH
Address: 5600 VIRGINIA AVE
City,State,Zip: NORTH CHARLESTON, SC 29406
Year Inv: 2010
Pollutant Description: CHLORINE
Estimated Emissions (Tons/Yr): 0.171212
Permit Issue Date: Not reported
Permit Expire Date: Not reported
Permit Effective Date: Not reported

Name: COGEN SOUTH
Address: 5600 VIRGINIA AVE
City,State,Zip: NORTH CHARLESTON, SC 29406
Year Inv: 2010
Pollutant Description: ISOPHORONE
Estimated Emissions (Tons/Yr): 0.062339
Permit Issue Date: Not reported
Permit Expire Date: Not reported
Permit Effective Date: Not reported

Name: COGEN SOUTH
Address: 5600 VIRGINIA AVE
City,State,Zip: NORTH CHARLESTON, SC 29406
Year Inv: 2010
Pollutant Description: PENTACHLOROPHENOL
Estimated Emissions (Tons/Yr): 0.0000111
Permit Issue Date: Not reported
Permit Expire Date: Not reported
Permit Effective Date: Not reported

Name: COGEN SOUTH
Address: 5600 VIRGINIA AVE
City,State,Zip: NORTH CHARLESTON, SC 29406
Year Inv: 2010
Pollutant Description: LEAD & COMPOUNDS
Estimated Emissions (Tons/Yr): 0.003865
Permit Issue Date: Not reported

Map ID
Direction
Distance
Elevation

MAP FINDINGS

Site

Database(s)

EDR ID Number
EPA ID Number

KAPSTONE CHARLESTON KRAFT LLC (Continued)

U004018205

Permit Expire Date: Not reported
Permit Effective Date: Not reported

Name: COGEN SOUTH
Address: 5600 VIRGINIA AVE
City,State,Zip: NORTH CHARLESTON, SC 29406
Year Inv: 2010
Pollutant Description: FLUORANTHENE
Estimated Emissions (Tons/Yr): 0.00007561
Permit Issue Date: Not reported
Permit Expire Date: Not reported
Permit Effective Date: Not reported

Name: COGEN SOUTH
Address: 5600 VIRGINIA AVE
City,State,Zip: NORTH CHARLESTON, SC 29406
Year Inv: 2010
Pollutant Description: ANTIMONY & COMPOUNDS
Estimated Emissions (Tons/Yr): 0.001288
Permit Issue Date: Not reported
Permit Expire Date: Not reported
Permit Effective Date: Not reported

Name: COGEN SOUTH
Address: 5600 VIRGINIA AVE
City,State,Zip: NORTH CHARLESTON, SC 29406
Year Inv: 2010
Pollutant Description: VOLATILE ORGANIC COMPOUNDS
Estimated Emissions (Tons/Yr): 40.14178
Permit Issue Date: Not reported
Permit Expire Date: Not reported
Permit Effective Date: Not reported

Name: COGEN SOUTH
Address: 5600 VIRGINIA AVE
City,State,Zip: NORTH CHARLESTON, SC 29406
Year Inv: 2010
Pollutant Description: 2,4-DINITROPHENOL
Estimated Emissions (Tons/Yr): 0.000039
Permit Issue Date: Not reported
Permit Expire Date: Not reported
Permit Effective Date: Not reported

Name: COGEN SOUTH
Address: 5600 VIRGINIA AVE
City,State,Zip: NORTH CHARLESTON, SC 29406
Year Inv: 2010
Pollutant Description: ETHANE
Estimated Emissions (Tons/Yr): 0.706242
Permit Issue Date: Not reported
Permit Expire Date: Not reported
Permit Effective Date: Not reported

Name: COGEN SOUTH
Address: 5600 VIRGINIA AVE
City,State,Zip: NORTH CHARLESTON, SC 29406
Year Inv: 2010

Map ID
Direction
Distance
Elevation

MAP FINDINGS

Site

Database(s)

EDR ID Number
EPA ID Number

KAPSTONE CHARLESTON KRAFT LLC (Continued)

U004018205

Pollutant Description: ETHYL CHLORIDE (CHLOROETHANE)
Estimated Emissions (Tons/Yr): 0.004514
Permit Issue Date: Not reported
Permit Expire Date: Not reported
Permit Effective Date: Not reported

Name: COGEN SOUTH
Address: 5600 VIRGINIA AVE
City,State,Zip: NORTH CHARLESTON, SC 29406
Year Inv: 2010

Pollutant Description: BENZO(B,J,K)FLUORANTHENE
Estimated Emissions (Tons/Yr): 0.0000106
Permit Issue Date: Not reported
Permit Expire Date: Not reported
Permit Effective Date: Not reported

Name: COGEN SOUTH
Address: 5600 VIRGINIA AVE
City,State,Zip: NORTH CHARLESTON, SC 29406
Year Inv: 2010

Pollutant Description: 1,4-DICHLOROBENZENE
Estimated Emissions (Tons/Yr): 0.0002733
Permit Issue Date: Not reported
Permit Expire Date: Not reported
Permit Effective Date: Not reported

Name: KAPSTONE CHARLESTON KRAFT LLC
Address: 5600 VIRGINIA AVE
City,State,Zip: NORTH CHARLESTON, SC 29406
Year Inv: 2010
Pollutant Description: TRICHLOROETHYLENE (TRICHLOROETHENE)
Estimated Emissions (Tons/Yr): 1.904075
Permit Issue Date: Not reported
Permit Expire Date: Not reported
Permit Effective Date: Not reported

Name: KAPSTONE CHARLESTON KRAFT LLC
Address: 5600 VIRGINIA AVE
City,State,Zip: NORTH CHARLESTON, SC 29406
Year Inv: 2010

Pollutant Description: BENZO(B,J,K)FLUORANTHENE
Estimated Emissions (Tons/Yr): 0.0000001948
Permit Issue Date: Not reported
Permit Expire Date: Not reported
Permit Effective Date: Not reported

Name: KAPSTONE CHARLESTON KRAFT LLC
Address: 5600 VIRGINIA AVE
City,State,Zip: NORTH CHARLESTON, SC 29406
Year Inv: 2010

Pollutant Description: VOLATILE ORGANIC COMPOUNDS
Estimated Emissions (Tons/Yr): 610.7492
Permit Issue Date: Not reported
Permit Expire Date: Not reported
Permit Effective Date: Not reported

Name: KAPSTONE CHARLESTON KRAFT LLC

Map ID
Direction
Distance
Elevation

MAP FINDINGS

Site

Database(s)

EDR ID Number
EPA ID Number

KAPSTONE CHARLESTON KRAFT LLC (Continued)

U004018205

Address: 5600 VIRGINIA AVE
City,State,Zip: NORTH CHARLESTON, SC 29406
Year Inv: 2010
Pollutant Description: AMMONIA
Estimated Emissions (Tons/Yr): 67.94
Permit Issue Date: Not reported
Permit Expire Date: Not reported
Permit Effective Date: Not reported

Name: KAPSTONE CHARLESTON KRAFT LLC
Address: 5600 VIRGINIA AVE
City,State,Zip: NORTH CHARLESTON, SC 29406
Year Inv: 2010
Pollutant Description: SULFUR DIOXIDE
Estimated Emissions (Tons/Yr): 1046.91
Permit Issue Date: Not reported
Permit Expire Date: Not reported
Permit Effective Date: Not reported

Name: KAPSTONE CHARLESTON KRAFT LLC
Address: 5600 VIRGINIA AVE
City,State,Zip: NORTH CHARLESTON, SC 29406
Year Inv: 2010
Pollutant Description: CHRYSENE
Estimated Emissions (Tons/Yr): 0.0000003143
Permit Issue Date: Not reported
Permit Expire Date: Not reported
Permit Effective Date: Not reported

Name: KAPSTONE CHARLESTON KRAFT LLC
Address: 5600 VIRGINIA AVE
City,State,Zip: NORTH CHARLESTON, SC 29406
Year Inv: 2010
Pollutant Description: BARIUM
Estimated Emissions (Tons/Yr): 0.01149
Permit Issue Date: Not reported
Permit Expire Date: Not reported
Permit Effective Date: Not reported

Name: KAPSTONE CHARLESTON KRAFT LLC
Address: 5600 VIRGINIA AVE
City,State,Zip: NORTH CHARLESTON, SC 29406
Year Inv: 2010
Pollutant Description: METHYLENE CHLORIDE (DICHLOROMETHANE)
Estimated Emissions (Tons/Yr): 3.20102
Permit Issue Date: Not reported
Permit Expire Date: Not reported
Permit Effective Date: Not reported

Name: COGEN SOUTH
Address: 5600 VIRGINIA AVE
City,State,Zip: NORTH CHARLESTON, SC 29406
Year Inv: 2010
Pollutant Description: ACROLEIN
Estimated Emissions (Tons/Yr): 0.898068
Permit Issue Date: Not reported
Permit Expire Date: Not reported

Map ID
Direction
Distance
Elevation

MAP FINDINGS

Site

Database(s)

EDR ID Number
EPA ID Number

KAPSTONE CHARLESTON KRAFT LLC (Continued)

U004018205

Permit Effective Date: Not reported

Name: COGEN SOUTH
Address: 5600 VIRGINIA AVE
City,State,Zip: NORTH CHARLESTON, SC 29406
Year Inv: 2010
Pollutant Description: VINYL ACETATE
Estimated Emissions (Tons/Yr): 0.000817
Permit Issue Date: Not reported
Permit Expire Date: Not reported
Permit Effective Date: Not reported

Name: COGEN SOUTH
Address: 5600 VIRGINIA AVE
City,State,Zip: NORTH CHARLESTON, SC 29406
Year Inv: 2010
Pollutant Description: BIPHENYL
Estimated Emissions (Tons/Yr): 0.000179
Permit Issue Date: Not reported
Permit Expire Date: Not reported
Permit Effective Date: Not reported

Name: COGEN SOUTH
Address: 5600 VIRGINIA AVE
City,State,Zip: NORTH CHARLESTON, SC 29406
Year Inv: 2010
Pollutant Description: AMMONIA
Estimated Emissions (Tons/Yr): 0.62809
Permit Issue Date: Not reported
Permit Expire Date: Not reported
Permit Effective Date: Not reported

Name: COGEN SOUTH
Address: 5600 VIRGINIA AVE
City,State,Zip: NORTH CHARLESTON, SC 29406
Year Inv: 2010
Pollutant Description: BENZO(G,H,I)PERYLENE
Estimated Emissions (Tons/Yr): 0.0001949
Permit Issue Date: Not reported
Permit Expire Date: Not reported
Permit Effective Date: Not reported

Name: COGEN SOUTH
Address: 5600 VIRGINIA AVE
City,State,Zip: NORTH CHARLESTON, SC 29406
Year Inv: 2010
Pollutant Description: DIBENZO(A,H)ANTHRACENE
Estimated Emissions (Tons/Yr): 0.0000003195
Permit Issue Date: Not reported
Permit Expire Date: Not reported
Permit Effective Date: Not reported

Name: COGEN SOUTH
Address: 5600 VIRGINIA AVE
City,State,Zip: NORTH CHARLESTON, SC 29406
Year Inv: 2010
Pollutant Description: BENZENE

Map ID
Direction
Distance
Elevation

MAP FINDINGS

Site

Database(s)

EDR ID Number
EPA ID Number

KAPSTONE CHARLESTON KRAFT LLC (Continued)

U004018205

Estimated Emissions (Tons/Yr): 1.050463
Permit Issue Date: Not reported
Permit Expire Date: Not reported
Permit Effective Date: Not reported

Name: COGEN SOUTH
Address: 5600 VIRGINIA AVE
City,State,Zip: NORTH CHARLESTON, SC 29406
Year Inv: 2010
Pollutant Description: METHYL ETHYL KETONE
Estimated Emissions (Tons/Yr): 0.043088
Permit Issue Date: Not reported
Permit Expire Date: Not reported
Permit Effective Date: Not reported

Name: COGEN SOUTH
Address: 5600 VIRGINIA AVE
City,State,Zip: NORTH CHARLESTON, SC 29406
Year Inv: 2010
Pollutant Description: PHENANTHRENE
Estimated Emissions (Tons/Yr): 0.0002885
Permit Issue Date: Not reported
Permit Expire Date: Not reported
Permit Effective Date: Not reported

Name: KAPSTONE CHARLESTON KRAFT LLC
Address: 5600 VIRGINIA AVE
City,State,Zip: NORTH CHARLESTON, SC 29406
Year Inv: 2010
Pollutant Description: DIMETHYL SULFIDE
Estimated Emissions (Tons/Yr): 52.98233
Permit Issue Date: Not reported
Permit Expire Date: Not reported
Permit Effective Date: Not reported

Name: KAPSTONE CHARLESTON KRAFT LLC
Address: 5600 VIRGINIA AVE
City,State,Zip: NORTH CHARLESTON, SC 29406
Year Inv: 2010
Pollutant Description: HYDROCHLORIC ACID
Estimated Emissions (Tons/Yr): 42.8138
Permit Issue Date: Not reported
Permit Expire Date: Not reported
Permit Effective Date: Not reported

Name: KAPSTONE CHARLESTON KRAFT LLC
Address: 5600 VIRGINIA AVE
City,State,Zip: NORTH CHARLESTON, SC 29406
Year Inv: 2010
Pollutant Description: HYDROGEN SULFIDE
Estimated Emissions (Tons/Yr): 67.84153
Permit Issue Date: Not reported
Permit Expire Date: Not reported
Permit Effective Date: Not reported

Name: KAPSTONE CHARLESTON KRAFT LLC
Address: 5600 VIRGINIA AVE

Map ID
Direction
Distance
Elevation

MAP FINDINGS

Site

Database(s)

EDR ID Number
EPA ID Number

KAPSTONE CHARLESTON KRAFT LLC (Continued)

U004018205

City,State,Zip: NORTH CHARLESTON, SC 29406
Year Inv: 2010
Pollutant Description: METHYL ETHYL KETONE
Estimated Emissions (Tons/Yr): 16.28486
Permit Issue Date: Not reported
Permit Expire Date: Not reported
Permit Effective Date: Not reported

Name: KAPSTONE CHARLESTON KRAFT LLC
Address: 5600 VIRGINIA AVE
City,State,Zip: NORTH CHARLESTON, SC 29406
Year Inv: 2010
Pollutant Description: 1,1,2-TRICHLOROETHANE
Estimated Emissions (Tons/Yr): 1.062022
Permit Issue Date: Not reported
Permit Expire Date: Not reported
Permit Effective Date: Not reported

Name: KAPSTONE CHARLESTON KRAFT LLC
Address: 5600 VIRGINIA AVE
City,State,Zip: NORTH CHARLESTON, SC 29406
Year Inv: 2010
Pollutant Description: ACENAPTHENE
Estimated Emissions (Tons/Yr): 0.000209
Permit Issue Date: Not reported
Permit Expire Date: Not reported
Permit Effective Date: Not reported

Name: KAPSTONE CHARLESTON KRAFT LLC
Address: 5600 VIRGINIA AVE
City,State,Zip: NORTH CHARLESTON, SC 29406
Year Inv: 2010
Pollutant Description: STYRENE
Estimated Emissions (Tons/Yr): 1.164483
Permit Issue Date: Not reported
Permit Expire Date: Not reported
Permit Effective Date: Not reported

Name: KAPSTONE CHARLESTON KRAFT LLC
Address: 5600 VIRGINIA AVE
City,State,Zip: NORTH CHARLESTON, SC 29406
Year Inv: 2010
Pollutant Description: METHYL ISOBUTYL KETONE
Estimated Emissions (Tons/Yr): 1.840901
Permit Issue Date: Not reported
Permit Expire Date: Not reported
Permit Effective Date: Not reported

Name: KAPSTONE CHARLESTON KRAFT LLC
Address: 5600 VIRGINIA AVE
City,State,Zip: NORTH CHARLESTON, SC 29406
Year Inv: 2010
Pollutant Description: PHENOL
Estimated Emissions (Tons/Yr): 11.60038
Permit Issue Date: Not reported
Permit Expire Date: Not reported
Permit Effective Date: Not reported

Map ID
Direction
Distance
Elevation

MAP FINDINGS

Site

Database(s)

EDR ID Number
EPA ID Number

KAPSTONE CHARLESTON KRAFT LLC (Continued)

U004018205

Name: KAPSTONE CHARLESTON KRAFT LLC
Address: 5600 VIRGINIA AVE
City,State,Zip: NORTH CHARLESTON, SC 29406
Year Inv: 2010
Pollutant Description: PROPIONALDEHYDE
Estimated Emissions (Tons/Yr): 0
Permit Issue Date: Not reported
Permit Expire Date: Not reported
Permit Effective Date: Not reported

Name: KAPSTONE CHARLESTON KRAFT LLC
Address: 5600 VIRGINIA AVE
City,State,Zip: NORTH CHARLESTON, SC 29406
Year Inv: 2010
Pollutant Description: COBALT COMPOUNDS
Estimated Emissions (Tons/Yr): 0
Permit Issue Date: Not reported
Permit Expire Date: Not reported
Permit Effective Date: Not reported

Name: KAPSTONE CHARLESTON KRAFT LLC
Address: 5600 VIRGINIA AVE
City,State,Zip: NORTH CHARLESTON, SC 29406
Year Inv: 2010
Pollutant Description: CHLOROFORM
Estimated Emissions (Tons/Yr): 3.040864
Permit Issue Date: Not reported
Permit Expire Date: Not reported
Permit Effective Date: Not reported

Name: COGEN SOUTH
Address: 5600 VIRGINIA AVE
City,State,Zip: NORTH CHARLESTON, SC 29406
Year Inv: 2010
Pollutant Description: BERYLLIUM & COMPOUNDS
Estimated Emissions (Tons/Yr): 0.000318
Permit Issue Date: Not reported
Permit Expire Date: Not reported
Permit Effective Date: Not reported

Name: COGEN SOUTH
Address: 5600 VIRGINIA AVE
City,State,Zip: NORTH CHARLESTON, SC 29406
Year Inv: 2010
Pollutant Description: PYRENE
Estimated Emissions (Tons/Yr): 0.00003612
Permit Issue Date: Not reported
Permit Expire Date: Not reported
Permit Effective Date: Not reported

Name: KAPSTONE CHARLESTON KRAFT LLC
Address: 5600 VIRGINIA AVE
City,State,Zip: NORTH CHARLESTON, SC 29406
Year Inv: 2010
Pollutant Description: ACETALDEHYDE
Estimated Emissions (Tons/Yr): 26.56543
Permit Issue Date: Not reported

Map ID
Direction
Distance
Elevation

MAP FINDINGS

Site

Database(s)

EDR ID Number
EPA ID Number

KAPSTONE CHARLESTON KRAFT LLC (Continued)

U004018205

Permit Expire Date: Not reported
Permit Effective Date: Not reported

Name: COGEN SOUTH
Address: 5600 VIRGINIA AVE
City,State,Zip: NORTH CHARLESTON, SC 29406
Year Inv: 2010
Pollutant Description: NICKEL & COMPOUNDS
Estimated Emissions (Tons/Yr): 0.0080669
Permit Issue Date: Not reported
Permit Expire Date: Not reported
Permit Effective Date: Not reported

Name: COGEN SOUTH
Address: 5600 VIRGINIA AVE
City,State,Zip: NORTH CHARLESTON, SC 29406
Year Inv: 2010
Pollutant Description: ACENAPHTHYLENE
Estimated Emissions (Tons/Yr): 0.000525
Permit Issue Date: Not reported
Permit Expire Date: Not reported
Permit Effective Date: Not reported

Name: COGEN SOUTH
Address: 5600 VIRGINIA AVE
City,State,Zip: NORTH CHARLESTON, SC 29406
Year Inv: 2010
Pollutant Description: PARTICULATE MATTER (TOTAL)
Estimated Emissions (Tons/Yr): 143.7565
Permit Issue Date: Not reported
Permit Expire Date: Not reported
Permit Effective Date: Not reported

Name: COGEN SOUTH
Address: 5600 VIRGINIA AVE
City,State,Zip: NORTH CHARLESTON, SC 29406
Year Inv: 2010
Pollutant Description: BENZO(A)PYRENE
Estimated Emissions (Tons/Yr): 0.0000004788
Permit Issue Date: Not reported
Permit Expire Date: Not reported
Permit Effective Date: Not reported

Name: COGEN SOUTH
Address: 5600 VIRGINIA AVE
City,State,Zip: NORTH CHARLESTON, SC 29406
Year Inv: 2010
Pollutant Description: CARBON TETRACHLORIDE
Estimated Emissions (Tons/Yr): 0.009753
Permit Issue Date: Not reported
Permit Expire Date: Not reported
Permit Effective Date: Not reported

Name: COGEN SOUTH
Address: 5600 VIRGINIA AVE
City,State,Zip: NORTH CHARLESTON, SC 29406
Year Inv: 2010

Map ID
Direction
Distance
Elevation

MAP FINDINGS

Site

Database(s)

EDR ID Number
EPA ID Number

KAPSTONE CHARLESTON KRAFT LLC (Continued)

U004018205

Pollutant Description: CARBON DISULFIDE
Estimated Emissions (Tons/Yr): 0.271973
Permit Issue Date: Not reported
Permit Expire Date: Not reported
Permit Effective Date: Not reported

Name: COGEN SOUTH
Address: 5600 VIRGINIA AVE
City,State,Zip: NORTH CHARLESTON, SC 29406
Year Inv: 2010
Pollutant Description: HYDROGEN FLUORIDE
Estimated Emissions (Tons/Yr): 0.285785
Permit Issue Date: Not reported
Permit Expire Date: Not reported
Permit Effective Date: Not reported

Name: KAPSTONE CHARLESTON KRAFT LLC
Address: 5600 VIRGINIA AVE
City,State,Zip: NORTH CHARLESTON, SC 29406
Year Inv: 2010
Pollutant Description: ETHYLENE GLYCOL
Estimated Emissions (Tons/Yr): 0
Permit Issue Date: Not reported
Permit Expire Date: Not reported
Permit Effective Date: Not reported

Name: KAPSTONE CHARLESTON KRAFT LLC
Address: 5600 VIRGINIA AVE
City,State,Zip: NORTH CHARLESTON, SC 29406
Year Inv: 2010
Pollutant Description: HEXANE
Estimated Emissions (Tons/Yr): 0.4513208
Permit Issue Date: Not reported
Permit Expire Date: Not reported
Permit Effective Date: Not reported

Name: KAPSTONE CHARLESTON KRAFT LLC
Address: 5600 VIRGINIA AVE
City,State,Zip: NORTH CHARLESTON, SC 29406
Year Inv: 2010
Pollutant Description: CRESOLS (MIXED ISOMERS)
Estimated Emissions (Tons/Yr): 7.8655
Permit Issue Date: Not reported
Permit Expire Date: Not reported
Permit Effective Date: Not reported

Name: KAPSTONE CHARLESTON KRAFT LLC
Address: 5600 VIRGINIA AVE
City,State,Zip: NORTH CHARLESTON, SC 29406
Year Inv: 2010
Pollutant Description: POLYCYCLIC ORGANIC MATTER
Estimated Emissions (Tons/Yr): 0
Permit Issue Date: Not reported
Permit Expire Date: Not reported
Permit Effective Date: Not reported

Name: KAPSTONE CHARLESTON KRAFT LLC

Map ID
Direction
Distance
Elevation

MAP FINDINGS

Site

Database(s)

EDR ID Number
EPA ID Number

KAPSTONE CHARLESTON KRAFT LLC (Continued)

U004018205

Address: 5600 VIRGINIA AVE
City,State,Zip: NORTH CHARLESTON, SC 29406
Year Inv: 2010
Pollutant Description: PARTICULATE MATTER (TOTAL)
Estimated Emissions (Tons/Yr): 548.5274
Permit Issue Date: Not reported
Permit Expire Date: Not reported
Permit Effective Date: Not reported

Name: KAPSTONE CHARLESTON KRAFT LLC
Address: 5600 VIRGINIA AVE
City,State,Zip: NORTH CHARLESTON, SC 29406
Year Inv: 2010
Pollutant Description: BENZO(K)FLUORANTHENE
Estimated Emissions (Tons/Yr): 0.000768
Permit Issue Date: Not reported
Permit Expire Date: Not reported
Permit Effective Date: Not reported

Name: KAPSTONE CHARLESTON KRAFT LLC
Address: 5600 VIRGINIA AVE
City,State,Zip: NORTH CHARLESTON, SC 29406
Year Inv: 2010
Pollutant Description: T-1,2-DICHLOROETHENE
Estimated Emissions (Tons/Yr): 4.327978
Permit Issue Date: Not reported
Permit Expire Date: Not reported
Permit Effective Date: Not reported

Name: KAPSTONE CHARLESTON KRAFT LLC
Address: 5600 VIRGINIA AVE
City,State,Zip: NORTH CHARLESTON, SC 29406
Year Inv: 2010
Pollutant Description: CARBON DISULFIDE
Estimated Emissions (Tons/Yr): 1.62596
Permit Issue Date: Not reported
Permit Expire Date: Not reported
Permit Effective Date: Not reported

Name: COGEN SOUTH
Address: 5600 VIRGINIA AVE
City,State,Zip: NORTH CHARLESTON, SC 29406
Year Inv: 2010
Pollutant Description: ETHYLENE DICHLORIDE
Estimated Emissions (Tons/Yr): 0.010584
Permit Issue Date: Not reported
Permit Expire Date: Not reported
Permit Effective Date: Not reported

Name: COGEN SOUTH
Address: 5600 VIRGINIA AVE
City,State,Zip: NORTH CHARLESTON, SC 29406
Year Inv: 2010
Pollutant Description: CYANIDE COMPOUNDS
Estimated Emissions (Tons/Yr): 0.268704
Permit Issue Date: Not reported
Permit Expire Date: Not reported

Map ID
Direction
Distance
Elevation

MAP FINDINGS

Site

Database(s)

EDR ID Number
EPA ID Number

KAPSTONE CHARLESTON KRAFT LLC (Continued)

U004018205

Permit Effective Date: Not reported

Name: COGEN SOUTH
Address: 5600 VIRGINIA AVE
City,State,Zip: NORTH CHARLESTON, SC 29406
Year Inv: 2010
Pollutant Description: PM (LESS THAN 10 MICRONS)
Estimated Emissions (Tons/Yr): 130.5077
Permit Issue Date: Not reported
Permit Expire Date: Not reported
Permit Effective Date: Not reported

Name: COGEN SOUTH
Address: 5600 VIRGINIA AVE
City,State,Zip: NORTH CHARLESTON, SC 29406
Year Inv: 2010
Pollutant Description: METHYL TERT-BUTYL ETHER
Estimated Emissions (Tons/Yr): 0.003762
Permit Issue Date: Not reported
Permit Expire Date: Not reported
Permit Effective Date: Not reported

Name: COGEN SOUTH
Address: 5600 VIRGINIA AVE
City,State,Zip: NORTH CHARLESTON, SC 29406
Year Inv: 2010
Pollutant Description: INDENO(1,2,3-CD)PYRENE
Estimated Emissions (Tons/Yr): 0.000006555
Permit Issue Date: Not reported
Permit Expire Date: Not reported
Permit Effective Date: Not reported

Name: COGEN SOUTH
Address: 5600 VIRGINIA AVE
City,State,Zip: NORTH CHARLESTON, SC 29406
Year Inv: 2010
Pollutant Description: POLYCYCLIC ORGANIC MATTER
Estimated Emissions (Tons/Yr): 0.8258687
Permit Issue Date: Not reported
Permit Expire Date: Not reported
Permit Effective Date: Not reported

Name: COGEN SOUTH
Address: 5600 VIRGINIA AVE
City,State,Zip: NORTH CHARLESTON, SC 29406
Year Inv: 2010
Pollutant Description: SULFUR DIOXIDE
Estimated Emissions (Tons/Yr): 1438.207
Permit Issue Date: Not reported
Permit Expire Date: Not reported
Permit Effective Date: Not reported

Name: COGEN SOUTH
Address: 5600 VIRGINIA AVE
City,State,Zip: NORTH CHARLESTON, SC 29406
Year Inv: 2010
Pollutant Description: METHYL METHACRYLATE

Map ID
Direction
Distance
Elevation

MAP FINDINGS

Site

Database(s)

EDR ID Number
EPA ID Number

KAPSTONE CHARLESTON KRAFT LLC (Continued)

U004018205

Estimated Emissions (Tons/Yr): 0.00215
Permit Issue Date: Not reported
Permit Expire Date: Not reported
Permit Effective Date: Not reported

Name: COGEN SOUTH
Address: 5600 VIRGINIA AVE
City,State,Zip: NORTH CHARLESTON, SC 29406
Year Inv: 2010
Pollutant Description: 4-NITROPHENOL
Estimated Emissions (Tons/Yr): 0.000193
Permit Issue Date: Not reported
Permit Expire Date: Not reported
Permit Effective Date: Not reported

Name: COGEN SOUTH
Address: 5600 VIRGINIA AVE
City,State,Zip: NORTH CHARLESTON, SC 29406
Year Inv: 2010
Pollutant Description: ETHYL BENZENE
Estimated Emissions (Tons/Yr): 0.0168235
Permit Issue Date: Not reported
Permit Expire Date: Not reported
Permit Effective Date: Not reported

Name: COGEN SOUTH
Address: 5600 VIRGINIA AVE
City,State,Zip: NORTH CHARLESTON, SC 29406
Year Inv: 2010
Pollutant Description: BENZYL CHLORIDE
Estimated Emissions (Tons/Yr): 0.075237
Permit Issue Date: Not reported
Permit Expire Date: Not reported
Permit Effective Date: Not reported

Name: COGEN SOUTH
Address: 5600 VIRGINIA AVE
City,State,Zip: NORTH CHARLESTON, SC 29406
Year Inv: 2010
Pollutant Description: ETHYLENE DIBROMIDE
Estimated Emissions (Tons/Yr): 0.000129
Permit Issue Date: Not reported
Permit Expire Date: Not reported
Permit Effective Date: Not reported

Name: KAPSTONE CHARLESTON KRAFT LLC
Address: 5600 VIRGINIA AVE
City,State,Zip: NORTH CHARLESTON, SC 29406
Year Inv: 2010
Pollutant Description: NAPHTHALENE
Estimated Emissions (Tons/Yr): 1.492139
Permit Issue Date: Not reported
Permit Expire Date: Not reported
Permit Effective Date: Not reported

Name: KAPSTONE CHARLESTON KRAFT LLC
Address: 5600 VIRGINIA AVE

Map ID
Direction
Distance
Elevation

MAP FINDINGS

Site

Database(s)

EDR ID Number
EPA ID Number

KAPSTONE CHARLESTON KRAFT LLC (Continued)

U004018205

City,State,Zip: NORTH CHARLESTON, SC 29406
Year Inv: 2010
Pollutant Description: TOLUENE
Estimated Emissions (Tons/Yr): 1.061002
Permit Issue Date: Not reported
Permit Expire Date: Not reported
Permit Effective Date: Not reported

Name: KAPSTONE CHARLESTON KRAFT LLC
Address: 5600 VIRGINIA AVE
City,State,Zip: NORTH CHARLESTON, SC 29406
Year Inv: 2010
Pollutant Description: ANTHRACENE
Estimated Emissions (Tons/Yr): 0.0000001608
Permit Issue Date: Not reported
Permit Expire Date: Not reported
Permit Effective Date: Not reported

Name: KAPSTONE CHARLESTON KRAFT LLC
Address: 5600 VIRGINIA AVE
City,State,Zip: NORTH CHARLESTON, SC 29406
Year Inv: 2010
Pollutant Description: XYLENE (MIXED ISOMERS)
Estimated Emissions (Tons/Yr): 1.486168
Permit Issue Date: Not reported
Permit Expire Date: Not reported
Permit Effective Date: Not reported

Name: KAPSTONE CHARLESTON KRAFT LLC
Address: 5600 VIRGINIA AVE
City,State,Zip: NORTH CHARLESTON, SC 29406
Year Inv: 2010
Pollutant Description: CHROMIUM (CR3)
Estimated Emissions (Tons/Yr): 0.000001603
Permit Issue Date: Not reported
Permit Expire Date: Not reported
Permit Effective Date: Not reported

Name: KAPSTONE CHARLESTON KRAFT LLC
Address: 5600 VIRGINIA AVE
City,State,Zip: NORTH CHARLESTON, SC 29406
Year Inv: 2010
Pollutant Description: INDENO(1,2,3-CD)PYRENE
Estimated Emissions (Tons/Yr): 0.0004523
Permit Issue Date: Not reported
Permit Expire Date: Not reported
Permit Effective Date: Not reported

Name: KAPSTONE CHARLESTON KRAFT LLC
Address: 5600 VIRGINIA AVE
City,State,Zip: NORTH CHARLESTON, SC 29406
Year Inv: 2010
Pollutant Description: FLUORANTHENE
Estimated Emissions (Tons/Yr): 0.0056606
Permit Issue Date: Not reported
Permit Expire Date: Not reported
Permit Effective Date: Not reported

Map ID
Direction
Distance
Elevation

MAP FINDINGS

Site

Database(s)

EDR ID Number
EPA ID Number

KAPSTONE CHARLESTON KRAFT LLC (Continued)

U004018205

Name: KAPSTONE CHARLESTON KRAFT LLC
Address: 5600 VIRGINIA AVE
City,State,Zip: NORTH CHARLESTON, SC 29406
Year Inv: 2010
Pollutant Description: BENZO(A)PYRENE
Estimated Emissions (Tons/Yr): 0.0000365
Permit Issue Date: Not reported
Permit Expire Date: Not reported
Permit Effective Date: Not reported

Name: KAPSTONE CHARLESTON KRAFT LLC
Address: 5600 VIRGINIA AVE
City,State,Zip: NORTH CHARLESTON, SC 29406
Year Inv: 2010
Pollutant Description: CARBON TETRACHLORIDE
Estimated Emissions (Tons/Yr): 0.0292606
Permit Issue Date: Not reported
Permit Expire Date: Not reported
Permit Effective Date: Not reported

Name: COGEN SOUTH
Address: 5600 VIRGINIA AVE
City,State,Zip: NORTH CHARLESTON, SC 29406
Year Inv: 2010
Pollutant Description: CHLOROBENZENE
Estimated Emissions (Tons/Yr): 0.009517
Permit Issue Date: Not reported
Permit Expire Date: Not reported
Permit Effective Date: Not reported

Name: COGEN SOUTH
Address: 5600 VIRGINIA AVE
City,State,Zip: NORTH CHARLESTON, SC 29406
Year Inv: 2010
Pollutant Description: BIS(2-ETHYLHEXYL)PHTHALATE
Estimated Emissions (Tons/Yr): 0.0078562
Permit Issue Date: Not reported
Permit Expire Date: Not reported
Permit Effective Date: Not reported

Name: COGEN SOUTH
Address: 5600 VIRGINIA AVE
City,State,Zip: NORTH CHARLESTON, SC 29406
Year Inv: 2010
Pollutant Description: 2-METHYLNAPHTHALENE
Estimated Emissions (Tons/Yr): 0.00000546
Permit Issue Date: Not reported
Permit Expire Date: Not reported
Permit Effective Date: Not reported

Name: COGEN SOUTH
Address: 5600 VIRGINIA AVE
City,State,Zip: NORTH CHARLESTON, SC 29406
Year Inv: 2010
Pollutant Description: CUMENE
Estimated Emissions (Tons/Yr): 0.03717
Permit Issue Date: Not reported

Map ID
Direction
Distance
Elevation

MAP FINDINGS

Site

Database(s)

EDR ID Number
EPA ID Number

KAPSTONE CHARLESTON KRAFT LLC (Continued)

U004018205

Permit Expire Date: Not reported
Permit Effective Date: Not reported

Name: COGEN SOUTH
Address: 5600 VIRGINIA AVE
City,State,Zip: NORTH CHARLESTON, SC 29406
Year Inv: 2010
Pollutant Description: ARSENIC & COMPOUNDS
Estimated Emissions (Tons/Yr): 0.0030582
Permit Issue Date: Not reported
Permit Expire Date: Not reported
Permit Effective Date: Not reported

Name: COGEN SOUTH
Address: 5600 VIRGINIA AVE
City,State,Zip: NORTH CHARLESTON, SC 29406
Year Inv: 2010
Pollutant Description: CADMIUM & COMPOUNDS
Estimated Emissions (Tons/Yr): 0.0008134
Permit Issue Date: Not reported
Permit Expire Date: Not reported
Permit Effective Date: Not reported

Name: COGEN SOUTH
Address: 5600 VIRGINIA AVE
City,State,Zip: NORTH CHARLESTON, SC 29406
Year Inv: 2010
Pollutant Description: CARBON MONOXIDE
Estimated Emissions (Tons/Yr): 71.88205
Permit Issue Date: Not reported
Permit Expire Date: Not reported
Permit Effective Date: Not reported

Name: COGEN SOUTH
Address: 5600 VIRGINIA AVE
City,State,Zip: NORTH CHARLESTON, SC 29406
Year Inv: 2010
Pollutant Description: NITROGEN DIOXIDE
Estimated Emissions (Tons/Yr): 1560.61
Permit Issue Date: Not reported
Permit Expire Date: Not reported
Permit Effective Date: Not reported

Name: COGEN SOUTH
Address: 5600 VIRGINIA AVE
City,State,Zip: NORTH CHARLESTON, SC 29406
Year Inv: 2010
Pollutant Description: COBALT COMPOUNDS
Estimated Emissions (Tons/Yr): 0.00112
Permit Issue Date: Not reported
Permit Expire Date: Not reported
Permit Effective Date: Not reported

Name: COGEN SOUTH
Address: 5600 VIRGINIA AVE
City,State,Zip: NORTH CHARLESTON, SC 29406
Year Inv: 2010

Map ID
Direction
Distance
Elevation

MAP FINDINGS

Site

Database(s)

EDR ID Number
EPA ID Number

KAPSTONE CHARLESTON KRAFT LLC (Continued)

U004018205

Pollutant Description: PROPIONALDEHYDE
Estimated Emissions (Tons/Yr): 0.0478
Permit Issue Date: Not reported
Permit Expire Date: Not reported
Permit Effective Date: Not reported

Name: COGEN SOUTH
Address: 5600 VIRGINIA AVE
City,State,Zip: NORTH CHARLESTON, SC 29406
Year Inv: 2010
Pollutant Description: XYLENE (MIXED ISOMERS)
Estimated Emissions (Tons/Yr): 0.009395
Permit Issue Date: Not reported
Permit Expire Date: Not reported
Permit Effective Date: Not reported

Name: COGEN SOUTH
Address: 5600 VIRGINIA AVE
City,State,Zip: NORTH CHARLESTON, SC 29406
Year Inv: 2010
Pollutant Description: PM (LESS THAN 2.5 MICRONS)
Estimated Emissions (Tons/Yr): 113.3615
Permit Issue Date: Not reported
Permit Expire Date: Not reported
Permit Effective Date: Not reported

Name: COGEN SOUTH
Address: 5600 VIRGINIA AVE
City,State,Zip: NORTH CHARLESTON, SC 29406
Year Inv: 2010
Pollutant Description: CHRYSENE
Estimated Emissions (Tons/Yr): 0.00001136
Permit Issue Date: Not reported
Permit Expire Date: Not reported
Permit Effective Date: Not reported

Name: COGEN SOUTH
Address: 5600 VIRGINIA AVE
City,State,Zip: NORTH CHARLESTON, SC 29406
Year Inv: 2010
Pollutant Description: FORMALDEHYDE
Estimated Emissions (Tons/Yr): 0.998719
Permit Issue Date: Not reported
Permit Expire Date: Not reported
Permit Effective Date: Not reported

Name: COGEN SOUTH
Address: 5600 VIRGINIA AVE
City,State,Zip: NORTH CHARLESTON, SC 29406
Year Inv: 2010
Pollutant Description: 2-CHLOROACETOPHENONE
Estimated Emissions (Tons/Yr): 0.000752
Permit Issue Date: Not reported
Permit Expire Date: Not reported
Permit Effective Date: Not reported

Name: COGEN SOUTH

Map ID
Direction
Distance
Elevation

MAP FINDINGS

Site

Database(s)

EDR ID Number
EPA ID Number

KAPSTONE CHARLESTON KRAFT LLC (Continued)

U004018205

Address: 5600 VIRGINIA AVE
City,State,Zip: NORTH CHARLESTON, SC 29406
Year Inv: 2010
Pollutant Description: BENZ(A)ANTHRACENE
Estimated Emissions (Tons/Yr): 0.000007102
Permit Issue Date: Not reported
Permit Expire Date: Not reported
Permit Effective Date: Not reported

Name: COGEN SOUTH
Address: 5600 VIRGINIA AVE
City,State,Zip: NORTH CHARLESTON, SC 29406
Year Inv: 2010
Pollutant Description: DIOXINS/FURANS (AS TEQ UNITS)
Estimated Emissions (Tons/Yr): 0.00000005888
Permit Issue Date: Not reported
Permit Expire Date: Not reported
Permit Effective Date: Not reported

Name: COGEN SOUTH
Address: 5600 VIRGINIA AVE
City,State,Zip: NORTH CHARLESTON, SC 29406
Year Inv: 2010
Pollutant Description: SULFUR TRIOXIDE
Estimated Emissions (Tons/Yr): 0.032393
Permit Issue Date: Not reported
Permit Expire Date: Not reported
Permit Effective Date: Not reported

Name: COGEN SOUTH
Address: 5600 VIRGINIA AVE
City,State,Zip: NORTH CHARLESTON, SC 29406
Year Inv: 2010
Pollutant Description: BROMOFORM
Estimated Emissions (Tons/Yr): 0.004192
Permit Issue Date: Not reported
Permit Expire Date: Not reported
Permit Effective Date: Not reported

Name: COGEN SOUTH
Address: 5600 VIRGINIA AVE
City,State,Zip: NORTH CHARLESTON, SC 29406
Year Inv: 2010
Pollutant Description: HYDROCHLORIC ACID
Estimated Emissions (Tons/Yr): 10.21
Permit Issue Date: Not reported
Permit Expire Date: Not reported
Permit Effective Date: Not reported

Name: COGEN SOUTH
Address: 5600 VIRGINIA AVE
City,State,Zip: NORTH CHARLESTON, SC 29406
Year Inv: 2010
Pollutant Description: TRICHLOROETHYLENE (TRICHLOROETHENE)
Estimated Emissions (Tons/Yr): 0.006502
Permit Issue Date: Not reported
Permit Expire Date: Not reported

Map ID
Direction
Distance
Elevation

MAP FINDINGS

Site

Database(s)

EDR ID Number
EPA ID Number

KAPSTONE CHARLESTON KRAFT LLC (Continued)

U004018205

Permit Effective Date: Not reported

Name: COGEN SOUTH
Address: 5600 VIRGINIA AVE
City,State,Zip: NORTH CHARLESTON, SC 29406
Year Inv: 2010
Pollutant Description: 2,4,6-TRICHLOROPHENOL
Estimated Emissions (Tons/Yr): 0.000564
Permit Issue Date: Not reported
Permit Expire Date: Not reported
Permit Effective Date: Not reported

Name: COGEN SOUTH
Address: 5600 VIRGINIA AVE
City,State,Zip: NORTH CHARLESTON, SC 29406
Year Inv: 2010
Pollutant Description: STYRENE
Estimated Emissions (Tons/Yr): 0.414464
Permit Issue Date: Not reported
Permit Expire Date: Not reported
Permit Effective Date: Not reported

Name: KAPSTONE CHARLESTON KRAFT LLC
Address: 5600 VIRGINIA AVE
City,State,Zip: NORTH CHARLESTON, SC 29406
Year Inv: 2010
Pollutant Description: BERYLLIUM & COMPOUNDS
Estimated Emissions (Tons/Yr): 0.00004399
Permit Issue Date: Not reported
Permit Expire Date: Not reported
Permit Effective Date: Not reported

Name: KAPSTONE CHARLESTON KRAFT LLC
Address: 5600 VIRGINIA AVE
City,State,Zip: NORTH CHARLESTON, SC 29406
Year Inv: 2010
Pollutant Description: 1,2,4-TRICHLOROBENZENE
Estimated Emissions (Tons/Yr): 3.574326
Permit Issue Date: Not reported
Permit Expire Date: Not reported
Permit Effective Date: Not reported

Name: KAPSTONE CHARLESTON KRAFT LLC
Address: 5600 VIRGINIA AVE
City,State,Zip: NORTH CHARLESTON, SC 29406
Year Inv: 2010
Pollutant Description: BENZO(G,H,I)PERYLENE
Estimated Emissions (Tons/Yr): 0.0006502
Permit Issue Date: Not reported
Permit Expire Date: Not reported
Permit Effective Date: Not reported

Name: KAPSTONE CHARLESTON KRAFT LLC
Address: 5600 VIRGINIA AVE
City,State,Zip: NORTH CHARLESTON, SC 29406
Year Inv: 2010
Pollutant Description: CARBON MONOXIDE

Map ID
Direction
Distance
Elevation

MAP FINDINGS

Site

Database(s)

EDR ID Number
EPA ID Number

KAPSTONE CHARLESTON KRAFT LLC (Continued)

U004018205

Estimated Emissions (Tons/Yr): 4900.709
Permit Issue Date: Not reported
Permit Expire Date: Not reported
Permit Effective Date: Not reported

Name: KAPSTONE CHARLESTON KRAFT LLC
Address: 5600 VIRGINIA AVE
City,State,Zip: NORTH CHARLESTON, SC 29406
Year Inv: 2010
Pollutant Description: CARBON DIOXIDE
Estimated Emissions (Tons/Yr): 3219.128
Permit Issue Date: Not reported
Permit Expire Date: Not reported
Permit Effective Date: Not reported

Name: KAPSTONE CHARLESTON KRAFT LLC
Address: 5600 VIRGINIA AVE
City,State,Zip: NORTH CHARLESTON, SC 29406
Year Inv: 2010
Pollutant Description: MERCURY & COMPOUNDS
Estimated Emissions (Tons/Yr): 0.0015524
Permit Issue Date: Not reported
Permit Expire Date: Not reported
Permit Effective Date: Not reported

Name: KAPSTONE CHARLESTON KRAFT LLC
Address: 5600 VIRGINIA AVE
City,State,Zip: NORTH CHARLESTON, SC 29406
Year Inv: 2010
Pollutant Description: LEAD & COMPOUNDS
Estimated Emissions (Tons/Yr): 0.009118
Permit Issue Date: Not reported
Permit Expire Date: Not reported
Permit Effective Date: Not reported

Name: KAPSTONE CHARLESTON KRAFT LLC
Address: 5600 VIRGINIA AVE
City,State,Zip: NORTH CHARLESTON, SC 29406
Year Inv: 2010
Pollutant Description: PM (LESS THAN 10 MICRONS)
Estimated Emissions (Tons/Yr): 399.2287
Permit Issue Date: Not reported
Permit Expire Date: Not reported
Permit Effective Date: Not reported

Name: KAPSTONE CHARLESTON KRAFT LLC
Address: 5600 VIRGINIA AVE
City,State,Zip: NORTH CHARLESTON, SC 29406
Year Inv: 2010
Pollutant Description: DIBENZO(A,H)ANTHRACENE
Estimated Emissions (Tons/Yr): 0.000006521
Permit Issue Date: Not reported
Permit Expire Date: Not reported
Permit Effective Date: Not reported

Name: KAPSTONE CHARLESTON KRAFT LLC
Address: 5600 VIRGINIA AVE

Map ID
Direction
Distance
Elevation

MAP FINDINGS

Site

Database(s)

EDR ID Number
EPA ID Number

KAPSTONE CHARLESTON KRAFT LLC (Continued)

U004018205

City,State,Zip: NORTH CHARLESTON, SC 29406
Year Inv: 2010
Pollutant Description: BENZ(A)ANTHRACENE
Estimated Emissions (Tons/Yr): 0.0002815
Permit Issue Date: Not reported
Permit Expire Date: Not reported
Permit Effective Date: Not reported

Name: KAPSTONE CHARLESTON KRAFT LLC
Address: 5600 VIRGINIA AVE
City,State,Zip: NORTH CHARLESTON, SC 29406
Year Inv: 2010
Pollutant Description: BENZENE
Estimated Emissions (Tons/Yr): 0.9614873
Permit Issue Date: Not reported
Permit Expire Date: Not reported
Permit Effective Date: Not reported

Name: KAPSTONE CHARLESTON KRAFT LLC
Address: 5600 VIRGINIA AVE
City,State,Zip: NORTH CHARLESTON, SC 29406
Year Inv: 2010
Pollutant Description: METHYL MERCAPTAN (METHANETHIOL)
Estimated Emissions (Tons/Yr): 40.03532
Permit Issue Date: Not reported
Permit Expire Date: Not reported
Permit Effective Date: Not reported

Name: COGEN SOUTH
Address: 5600 VIRGINIA AVE
City,State,Zip: NORTH CHARLESTON, SC 29406
Year Inv: 2010
Pollutant Description: METHYL ISOBUTYL KETONE
Estimated Emissions (Tons/Yr): 0.92
Permit Issue Date: Not reported
Permit Expire Date: Not reported
Permit Effective Date: Not reported

Name: COGEN SOUTH
Address: 5600 VIRGINIA AVE
City,State,Zip: NORTH CHARLESTON, SC 29406
Year Inv: 2010
Pollutant Description: HEXANE
Estimated Emissions (Tons/Yr): 1.012277
Permit Issue Date: Not reported
Permit Expire Date: Not reported
Permit Effective Date: Not reported

Name: COGEN SOUTH
Address: 5600 VIRGINIA AVE
City,State,Zip: NORTH CHARLESTON, SC 29406
Year Inv: 2010
Pollutant Description: ANTHRACENE
Estimated Emissions (Tons/Yr): 0.000315
Permit Issue Date: Not reported
Permit Expire Date: Not reported
Permit Effective Date: Not reported

Map ID
Direction
Distance
Elevation

MAP FINDINGS

Site

Database(s)

EDR ID Number
EPA ID Number

KAPSTONE CHARLESTON KRAFT LLC (Continued)

U004018205

Name: COGEN SOUTH
Address: 5600 VIRGINIA AVE
City,State,Zip: NORTH CHARLESTON, SC 29406
Year Inv: 2010
Pollutant Description: MERCURY & COMPOUNDS
Estimated Emissions (Tons/Yr): 0.001261
Permit Issue Date: Not reported
Permit Expire Date: Not reported
Permit Effective Date: Not reported

Name: COGEN SOUTH
Address: 5600 VIRGINIA AVE
City,State,Zip: NORTH CHARLESTON, SC 29406
Year Inv: 2010
Pollutant Description: TETRACHLOROETHYLENE (PERCHLOROETHYLENE)
Estimated Emissions (Tons/Yr): 0.012858
Permit Issue Date: Not reported
Permit Expire Date: Not reported
Permit Effective Date: Not reported

Name: COGEN SOUTH
Address: 5600 VIRGINIA AVE
City,State,Zip: NORTH CHARLESTON, SC 29406
Year Inv: 2010
Pollutant Description: 1,1,1-TRICHLOROETHANE (METHYL CHLOROFORM)
Estimated Emissions (Tons/Yr): 0.0088747
Permit Issue Date: Not reported
Permit Expire Date: Not reported
Permit Effective Date: Not reported

Name: COGEN SOUTH
Address: 5600 VIRGINIA AVE
City,State,Zip: NORTH CHARLESTON, SC 29406
Year Inv: 2010
Pollutant Description: METHANE
Estimated Emissions (Tons/Yr): 326.0609
Permit Issue Date: Not reported
Permit Expire Date: Not reported
Permit Effective Date: Not reported

Name: COGEN SOUTH
Address: 5600 VIRGINIA AVE
City,State,Zip: NORTH CHARLESTON, SC 29406
Year Inv: 2010
Pollutant Description: METHYL CHLORIDE (CHLOROMETHANE)
Estimated Emissions (Tons/Yr): 0.06195
Permit Issue Date: Not reported
Permit Expire Date: Not reported
Permit Effective Date: Not reported

Name: COGEN SOUTH
Address: 5600 VIRGINIA AVE
City,State,Zip: NORTH CHARLESTON, SC 29406
Year Inv: 2010
Pollutant Description: SULFURIC ACID
Estimated Emissions (Tons/Yr): 3.106
Permit Issue Date: Not reported

Map ID
Direction
Distance
Elevation

MAP FINDINGS

Site

Database(s)

EDR ID Number
EPA ID Number

KAPSTONE CHARLESTON KRAFT LLC (Continued)

U004018205

Permit Expire Date: Not reported
Permit Effective Date: Not reported

Name: KAPSTONE CHARLESTON KRAFT LLC
Address: 5600 VIRGINIA AVE
City,State,Zip: NORTH CHARLESTON, SC 29406
Year Inv: 2010
Pollutant Description: HYDROGEN FLUORIDE
Estimated Emissions (Tons/Yr): 0
Permit Issue Date: Not reported
Permit Expire Date: Not reported
Permit Effective Date: Not reported

Name: KAPSTONE CHARLESTON KRAFT LLC
Address: 5600 VIRGINIA AVE
City,State,Zip: NORTH CHARLESTON, SC 29406
Year Inv: 2010
Pollutant Description: PHENANTHRENE
Estimated Emissions (Tons/Yr): 0.0254013
Permit Issue Date: Not reported
Permit Expire Date: Not reported
Permit Effective Date: Not reported

Name: KAPSTONE CHARLESTON KRAFT LLC
Address: 5600 VIRGINIA AVE
City,State,Zip: NORTH CHARLESTON, SC 29406
Year Inv: 2010
Pollutant Description: ACROLEIN
Estimated Emissions (Tons/Yr): 2.727225
Permit Issue Date: Not reported
Permit Expire Date: Not reported
Permit Effective Date: Not reported

Name: KAPSTONE CHARLESTON KRAFT LLC
Address: 5600 VIRGINIA AVE
City,State,Zip: NORTH CHARLESTON, SC 29406
Year Inv: 2010
Pollutant Description: CHROMIUM (CR6PT)
Estimated Emissions (Tons/Yr): 0.000000663
Permit Issue Date: Not reported
Permit Expire Date: Not reported
Permit Effective Date: Not reported

Name: KAPSTONE CHARLESTON KRAFT LLC
Address: 5600 VIRGINIA AVE
City,State,Zip: NORTH CHARLESTON, SC 29406
Year Inv: 2010
Pollutant Description: BENZO(j)FLUORANTHENE
Estimated Emissions (Tons/Yr): 0
Permit Issue Date: Not reported
Permit Expire Date: Not reported
Permit Effective Date: Not reported

Name: KAPSTONE CHARLESTON KRAFT LLC
Address: 5600 VIRGINIA AVE
City,State,Zip: NORTH CHARLESTON, SC 29406
Year Inv: 2010

Map ID
Direction
Distance
Elevation

MAP FINDINGS

Site

Database(s)

EDR ID Number
EPA ID Number

KAPSTONE CHARLESTON KRAFT LLC (Continued)

U004018205

Pollutant Description: DIMETHYL DISULFIDE
Estimated Emissions (Tons/Yr): 35.09669
Permit Issue Date: Not reported
Permit Expire Date: Not reported
Permit Effective Date: Not reported

Name: KAPSTONE CHARLESTON KRAFT LLC
Address: 5600 VIRGINIA AVE
City,State,Zip: NORTH CHARLESTON, SC 29406
Year Inv: 2010
Pollutant Description: METHANOL
Estimated Emissions (Tons/Yr): 501.2848
Permit Issue Date: Not reported
Permit Expire Date: Not reported
Permit Effective Date: Not reported

Name: KAPSTONE CHARLESTON KRAFT LLC
Address: 5600 VIRGINIA AVE
City,State,Zip: NORTH CHARLESTON, SC 29406
Year Inv: 2010
Pollutant Description: ACETONE
Estimated Emissions (Tons/Yr): 13.02276
Permit Issue Date: Not reported
Permit Expire Date: Not reported
Permit Effective Date: Not reported

Name: KAPSTONE CHARLESTON KRAFT LLC
Address: 5600 VIRGINIA AVE
City,State,Zip: NORTH CHARLESTON, SC 29406
Year Inv: 2010
Pollutant Description: SULFUR TRIOXIDE
Estimated Emissions (Tons/Yr): 1.57922
Permit Issue Date: Not reported
Permit Expire Date: Not reported
Permit Effective Date: Not reported

Name: KAPSTONE CHARLESTON KRAFT LLC
Address: 5600 VIRGINIA AVE
City,State,Zip: NORTH CHARLESTON, SC 29406
Year Inv: 2010
Pollutant Description: METHANE
Estimated Emissions (Tons/Yr): 0.036941
Permit Issue Date: Not reported
Permit Expire Date: Not reported
Permit Effective Date: Not reported

Name: KAPSTONE CHARLESTON KRAFT LLC
Address: 5600 VIRGINIA AVE
City,State,Zip: NORTH CHARLESTON, SC 29406
Year Inv: 2010
Pollutant Description: METHYL CHLORIDE (CHLOROMETHANE)
Estimated Emissions (Tons/Yr): 0.4701
Permit Issue Date: Not reported
Permit Expire Date: Not reported
Permit Effective Date: Not reported

Name: KAPSTONE CHARLESTON KRAFT LLC

Map ID
Direction
Distance
Elevation

MAP FINDINGS

Site

Database(s)

EDR ID Number
EPA ID Number

KAPSTONE CHARLESTON KRAFT LLC (Continued)

U004018205

Address: 5600 VIRGINIA AVE
City,State,Zip: NORTH CHARLESTON, SC 29406
Year Inv: 2010
Pollutant Description: FLUORENE
Estimated Emissions (Tons/Yr): 0.0008505
Permit Issue Date: Not reported
Permit Expire Date: Not reported
Permit Effective Date: Not reported

Name: KAPSTONE CHARLESTON KRAFT LLC
Address: 5600 VIRGINIA AVE
City,State,Zip: NORTH CHARLESTON, SC 29406
Year Inv: 2010
Pollutant Description: TOTAL REDUCED SULFUR
Estimated Emissions (Tons/Yr): 55.915
Permit Issue Date: Not reported
Permit Expire Date: Not reported
Permit Effective Date: Not reported

Name: KAPSTONE CHARLESTON KRAFT LLC
Address: 5600 VIRGINIA AVE
City,State,Zip: NORTH CHARLESTON, SC 29406
Year Inv: 2010
Pollutant Description: CHLOROBENZENE
Estimated Emissions (Tons/Yr): 0.4144885
Permit Issue Date: Not reported
Permit Expire Date: Not reported
Permit Effective Date: Not reported

Name: KAPSTONE CHARLESTON KRAFT LLC
Address: 5600 VIRGINIA AVE
City,State,Zip: NORTH CHARLESTON, SC 29406
Year Inv: 2010
Pollutant Description: BENZO(E)PYRENE
Estimated Emissions (Tons/Yr): 0.000768
Permit Issue Date: Not reported
Permit Expire Date: Not reported
Permit Effective Date: Not reported

Name: KAPSTONE CHARLESTON KRAFT LLC
Address: 5600 VIRGINIA AVE
City,State,Zip: NORTH CHARLESTON, SC 29406
Year Inv: 2010
Pollutant Description: PERYLENE
Estimated Emissions (Tons/Yr): 0.00000102
Permit Issue Date: Not reported
Permit Expire Date: Not reported
Permit Effective Date: Not reported

Name: KAPSTONE CHARLESTON KRAFT LLC
Address: 5600 VIRGINIA AVE
City,State,Zip: NORTH CHARLESTON, SC 29406
Year Inv: 2010
Pollutant Description: BENZO(B)FLUORANTHENE
Estimated Emissions (Tons/Yr): 0.000366
Permit Issue Date: Not reported
Permit Expire Date: Not reported

Map ID
Direction
Distance
Elevation

MAP FINDINGS

Site

Database(s)

EDR ID Number
EPA ID Number

KAPSTONE CHARLESTON KRAFT LLC (Continued)

U004018205

Permit Effective Date: Not reported

Name: KAPSTONE CHARLESTON KRAFT LLC
Address: 5600 VIRGINIA AVE
City,State,Zip: NORTH CHARLESTON, SC 29406
Year Inv: 2010
Pollutant Description: CADMIUM & COMPOUNDS
Estimated Emissions (Tons/Yr): 0.0007222
Permit Issue Date: Not reported
Permit Expire Date: Not reported
Permit Effective Date: Not reported

Name: KAPSTONE CHARLESTON KRAFT LLC
Address: 5600 VIRGINIA AVE
City,State,Zip: NORTH CHARLESTON, SC 29406
Year Inv: 2010
Pollutant Description: CHROMIUM COMPOUNDS
Estimated Emissions (Tons/Yr): 0.01202
Permit Issue Date: Not reported
Permit Expire Date: Not reported
Permit Effective Date: Not reported

Name: KAPSTONE CHARLESTON KRAFT LLC
Address: 5600 VIRGINIA AVE
City,State,Zip: NORTH CHARLESTON, SC 29406
Year Inv: 2010
Pollutant Description: MANGANESE & COMPOUNDS
Estimated Emissions (Tons/Yr): 0.048838
Permit Issue Date: Not reported
Permit Expire Date: Not reported
Permit Effective Date: Not reported

Name: KAPSTONE CHARLESTON KRAFT LLC
Address: 5600 VIRGINIA AVE
City,State,Zip: NORTH CHARLESTON, SC 29406
Year Inv: 2010
Pollutant Description: NICKEL & COMPOUNDS
Estimated Emissions (Tons/Yr): 0.0188848
Permit Issue Date: Not reported
Permit Expire Date: Not reported
Permit Effective Date: Not reported

Name: KAPSTONE CHARLESTON KRAFT LLC
Address: 5600 VIRGINIA AVE
City,State,Zip: NORTH CHARLESTON, SC 29406
Year Inv: 2010
Pollutant Description: NITROGEN DIOXIDE
Estimated Emissions (Tons/Yr): 918.547
Permit Issue Date: Not reported
Permit Expire Date: Not reported
Permit Effective Date: Not reported

Name: KAPSTONE CHARLESTON KRAFT LLC
Address: 5600 VIRGINIA AVE
City,State,Zip: NORTH CHARLESTON, SC 29406
Year Inv: 2010
Pollutant Description: ANTIMONY & COMPOUNDS

Map ID
Direction
Distance
Elevation

MAP FINDINGS

Site

Database(s)

EDR ID Number
EPA ID Number

KAPSTONE CHARLESTON KRAFT LLC (Continued)

U004018205

Estimated Emissions (Tons/Yr): 0.0003251
Permit Issue Date: Not reported
Permit Expire Date: Not reported
Permit Effective Date: Not reported

Name: KAPSTONE CHARLESTON KRAFT LLC
Address: 5600 VIRGINIA AVE
City,State,Zip: NORTH CHARLESTON, SC 29406
Year Inv: 2010
Pollutant Description: SELENIUM & COMPOUNDS
Estimated Emissions (Tons/Yr): 0.00003153
Permit Issue Date: Not reported
Permit Expire Date: Not reported
Permit Effective Date: Not reported

Name: KAPSTONE CHARLESTON KRAFT LLC
Address: 5600 VIRGINIA AVE
City,State,Zip: NORTH CHARLESTON, SC 29406
Year Inv: 2010
Pollutant Description: FORMALDEHYDE
Estimated Emissions (Tons/Yr): 6.552971
Permit Issue Date: Not reported
Permit Expire Date: Not reported
Permit Effective Date: Not reported

Name: COGEN SOUTH
Address: 5600 VIRGINIA AVE
City,State,Zip: NORTH CHARLESTON, SC 29406
Year Inv: 2010
Pollutant Description: NAPHTHALENE
Estimated Emissions (Tons/Yr): 0.1555545
Permit Issue Date: Not reported
Permit Expire Date: Not reported
Permit Effective Date: Not reported

Name: COGEN SOUTH
Address: 5600 VIRGINIA AVE
City,State,Zip: NORTH CHARLESTON, SC 29406
Year Inv: 2010
Pollutant Description: ACETOPHENONE
Estimated Emissions (Tons/Yr): 0.0016126
Permit Issue Date: Not reported
Permit Expire Date: Not reported
Permit Effective Date: Not reported

Name: COGEN SOUTH
Address: 5600 VIRGINIA AVE
City,State,Zip: NORTH CHARLESTON, SC 29406
Year Inv: 2010
Pollutant Description: CARBON DIOXIDE
Estimated Emissions (Tons/Yr): 1384643
Permit Issue Date: Not reported
Permit Expire Date: Not reported
Permit Effective Date: Not reported

Name: COGEN SOUTH
Address: 5600 VIRGINIA AVE

Map ID
Direction
Distance
Elevation

MAP FINDINGS

Site

Database(s)

EDR ID Number
EPA ID Number

KAPSTONE CHARLESTON KRAFT LLC (Continued)

U004018205

City,State,Zip: NORTH CHARLESTON, SC 29406
Year Inv: 2010
Pollutant Description: CHROMIUM COMPOUNDS
Estimated Emissions (Tons/Yr): 0.009703
Permit Issue Date: Not reported
Permit Expire Date: Not reported
Permit Effective Date: Not reported

Name: COGEN SOUTH
Address: 5600 VIRGINIA AVE
City,State,Zip: NORTH CHARLESTON, SC 29406
Year Inv: 2010
Pollutant Description: MANGANESE & COMPOUNDS
Estimated Emissions (Tons/Yr): 0.0205906
Permit Issue Date: Not reported
Permit Expire Date: Not reported
Permit Effective Date: Not reported

Name: COGEN SOUTH
Address: 5600 VIRGINIA AVE
City,State,Zip: NORTH CHARLESTON, SC 29406
Year Inv: 2010
Pollutant Description: 2,4-DINITROTOLUENE
Estimated Emissions (Tons/Yr): 0.0000301
Permit Issue Date: Not reported
Permit Expire Date: Not reported
Permit Effective Date: Not reported

Name: COGEN SOUTH
Address: 5600 VIRGINIA AVE
City,State,Zip: NORTH CHARLESTON, SC 29406
Year Inv: 2010
Pollutant Description: METHYLHYDRAZINE
Estimated Emissions (Tons/Yr): 0.018272
Permit Issue Date: Not reported
Permit Expire Date: Not reported
Permit Effective Date: Not reported

Name: COGEN SOUTH
Address: 5600 VIRGINIA AVE
City,State,Zip: NORTH CHARLESTON, SC 29406
Year Inv: 2010
Pollutant Description: CHLOROFORM
Estimated Emissions (Tons/Yr): 0.012409
Permit Issue Date: Not reported
Permit Expire Date: Not reported
Permit Effective Date: Not reported

Name: COGEN SOUTH
Address: 5600 VIRGINIA AVE
City,State,Zip: NORTH CHARLESTON, SC 29406
Year Inv: 2010
Pollutant Description: METHYL BROMIDE
Estimated Emissions (Tons/Yr): 0.020448
Permit Issue Date: Not reported
Permit Expire Date: Not reported
Permit Effective Date: Not reported

Map ID
Direction
Distance
Elevation

MAP FINDINGS

Site

Database(s)

EDR ID Number
EPA ID Number

KAPSTONE CHARLESTON KRAFT LLC (Continued)

U004018205

Name: COGEN SOUTH
Address: 5600 VIRGINIA AVE
City,State,Zip: NORTH CHARLESTON, SC 29406
Year Inv: 2010
Pollutant Description: ACETALDEHYDE
Estimated Emissions (Tons/Yr): 0.2414829
Permit Issue Date: Not reported
Permit Expire Date: Not reported
Permit Effective Date: Not reported

Name: COGEN SOUTH
Address: 5600 VIRGINIA AVE
City,State,Zip: NORTH CHARLESTON, SC 29406
Year Inv: 2010
Pollutant Description: PROPYLENE DICHLORIDE
Estimated Emissions (Tons/Yr): 0.007152
Permit Issue Date: Not reported
Permit Expire Date: Not reported
Permit Effective Date: Not reported

Name: COGEN SOUTH
Address: 5600 VIRGINIA AVE
City,State,Zip: NORTH CHARLESTON, SC 29406
Year Inv: 2010
Pollutant Description: ACENAPTHENE
Estimated Emissions (Tons/Yr): 0.00009675
Permit Issue Date: Not reported
Permit Expire Date: Not reported
Permit Effective Date: Not reported

Name: COGEN SOUTH
Address: 5600 VIRGINIA AVE
City,State,Zip: NORTH CHARLESTON, SC 29406
Year Inv: 2010
Pollutant Description: FLUORENE
Estimated Emissions (Tons/Yr): 0.00009654
Permit Issue Date: Not reported
Permit Expire Date: Not reported
Permit Effective Date: Not reported

Name: KAPSTONE CHARLESTON KRAFT LLC
Address: 5600 VIRGINIA AVE
City,State,Zip: NORTH CHARLESTON, SC 29406
Year Inv: 2010
Pollutant Description: SULFURIC ACID
Estimated Emissions (Tons/Yr): 10.0563
Permit Issue Date: Not reported
Permit Expire Date: Not reported
Permit Effective Date: Not reported

Name: KAPSTONE CHARLESTON KRAFT LLC
Address: 5600 VIRGINIA AVE
City,State,Zip: NORTH CHARLESTON, SC 29406
Year Inv: 2010
Pollutant Description: CUMENE
Estimated Emissions (Tons/Yr): 1.020039
Permit Issue Date: Not reported

Map ID
Direction
Distance
Elevation

MAP FINDINGS

Site

Database(s)

EDR ID Number
EPA ID Number

KAPSTONE CHARLESTON KRAFT LLC (Continued)

U004018205

Permit Expire Date: Not reported
Permit Effective Date: Not reported

Name: KAPSTONE CHARLESTON KRAFT LLC
Address: 5600 VIRGINIA AVE
City,State,Zip: NORTH CHARLESTON, SC 29406
Year Inv: 2010
Pollutant Description: ARSENIC & COMPOUNDS
Estimated Emissions (Tons/Yr): 0.002091
Permit Issue Date: Not reported
Permit Expire Date: Not reported
Permit Effective Date: Not reported

Name: KAPSTONE CHARLESTON KRAFT LLC
Address: 5600 VIRGINIA AVE
City,State,Zip: NORTH CHARLESTON, SC 29406
Year Inv: 2010
Pollutant Description: TETRACHLOROETHYLENE (PERCHLOROETHYLENE)
Estimated Emissions (Tons/Yr): 3.125428
Permit Issue Date: Not reported
Permit Expire Date: Not reported
Permit Effective Date: Not reported

Name: KAPSTONE CHARLESTON KRAFT LLC
Address: 5600 VIRGINIA AVE
City,State,Zip: NORTH CHARLESTON, SC 29406
Year Inv: 2010
Pollutant Description: PYRENE
Estimated Emissions (Tons/Yr): 0.0041305
Permit Issue Date: Not reported
Permit Expire Date: Not reported
Permit Effective Date: Not reported

Name: KAPSTONE CHARLESTON KRAFT LLC
Address: 5600 VIRGINIA AVE
City,State,Zip: NORTH CHARLESTON, SC 29406
Year Inv: 2010
Pollutant Description: PM (LESS THAN 2.5 MICRONS)
Estimated Emissions (Tons/Yr): 347.959
Permit Issue Date: Not reported
Permit Expire Date: Not reported
Permit Effective Date: Not reported

Name: KAPSTONE CHARLESTON KRAFT LLC
Address: 5600 VIRGINIA AVE
City,State,Zip: NORTH CHARLESTON, SC 29406
Year Inv: 2010
Pollutant Description: ACENAPHTHYLENE
Estimated Emissions (Tons/Yr): 0.00581
Permit Issue Date: Not reported
Permit Expire Date: Not reported
Permit Effective Date: Not reported

Name: KAPSTONE CHARLESTON KRAFT LLC
Address: 5600 VIRGINIA AVE
City,State,Zip: NORTH CHARLESTON, SC 29406
Year Inv: 2010

Map ID
Direction
Distance
Elevation

MAP FINDINGS

Site

Database(s)

EDR ID Number
EPA ID Number

KAPSTONE CHARLESTON KRAFT LLC (Continued)

U004018205

Pollutant Description: 1,1,1-TRICHLOROETHANE (METHYL CHLOROFORM)
Estimated Emissions (Tons/Yr): 0.8919608
Permit Issue Date: Not reported
Permit Expire Date: Not reported
Permit Effective Date: Not reported

Name: COGEN SOUTH
Address: 5600 VIRGINIA AVE
City,State,Zip: NORTH CHARLESTON, SC 29406
Year Inv: 2010
Pollutant Description: TOLUENE
Estimated Emissions (Tons/Yr): 0.225288
Permit Issue Date: Not reported
Permit Expire Date: Not reported
Permit Effective Date: Not reported

Name: COGEN SOUTH
Address: 5600 VIRGINIA AVE
City,State,Zip: NORTH CHARLESTON, SC 29406
Year Inv: 2010
Pollutant Description: PHENOL
Estimated Emissions (Tons/Yr): 0.012773
Permit Issue Date: Not reported
Permit Expire Date: Not reported
Permit Effective Date: Not reported

Name: COGEN SOUTH
Address: 5600 VIRGINIA AVE
City,State,Zip: NORTH CHARLESTON, SC 29406
Year Inv: 2009
Pollutant Description: BENZO(B,J,K)FLUORANTHENE
Estimated Emissions (Tons/Yr): 0.00001053
Permit Issue Date: Not reported
Permit Expire Date: Not reported
Permit Effective Date: Not reported

Name: COGEN SOUTH
Address: 5600 VIRGINIA AVE
City,State,Zip: NORTH CHARLESTON, SC 29406
Year Inv: 2009
Pollutant Description: CARBON MONOXIDE
Estimated Emissions (Tons/Yr): 1293.796
Permit Issue Date: Not reported
Permit Expire Date: Not reported
Permit Effective Date: Not reported

Name: KAPSTONE CHARLESTON KRAFT LLC
Address: 5600 VIRGINIA AVE
City,State,Zip: NORTH CHARLESTON, SC 29406
Year Inv: 2009
Pollutant Description: DIMETHYL DISULFIDE
Estimated Emissions (Tons/Yr): 29.58181
Permit Issue Date: Not reported
Permit Expire Date: Not reported
Permit Effective Date: Not reported

Name: COGEN SOUTH

Map ID
Direction
Distance
Elevation

MAP FINDINGS

Site

Database(s)

EDR ID Number
EPA ID Number

KAPSTONE CHARLESTON KRAFT LLC (Continued)

U004018205

Address: 5600 VIRGINIA AVE
City,State,Zip: NORTH CHARLESTON, SC 29406
Year Inv: 2009
Pollutant Description: ETHYLENE DICHLORIDE
Estimated Emissions (Tons/Yr): 0.062255
Permit Issue Date: Not reported
Permit Expire Date: Not reported
Permit Effective Date: Not reported

Name: KAPSTONE CHARLESTON KRAFT LLC
Address: 5600 VIRGINIA AVE
City,State,Zip: NORTH CHARLESTON, SC 29406
Year Inv: 2009
Pollutant Description: STYRENE
Estimated Emissions (Tons/Yr): 0.9724171
Permit Issue Date: Not reported
Permit Expire Date: Not reported
Permit Effective Date: Not reported

Name: KAPSTONE CHARLESTON KRAFT LLC
Address: 5600 VIRGINIA AVE
City,State,Zip: NORTH CHARLESTON, SC 29406
Year Inv: 2009
Pollutant Description: CHROMIUM COMPOUNDS
Estimated Emissions (Tons/Yr): 0.01111
Permit Issue Date: Not reported
Permit Expire Date: Not reported
Permit Effective Date: Not reported

Name: COGEN SOUTH
Address: 5600 VIRGINIA AVE
City,State,Zip: NORTH CHARLESTON, SC 29406
Year Inv: 2009
Pollutant Description: XYLENE (MIXED ISOMERS)
Estimated Emissions (Tons/Yr): 0.0539323
Permit Issue Date: Not reported
Permit Expire Date: Not reported
Permit Effective Date: Not reported

Name: COGEN SOUTH
Address: 5600 VIRGINIA AVE
City,State,Zip: NORTH CHARLESTON, SC 29406
Year Inv: 2009
Pollutant Description: METHYL TERT-BUTYL ETHER
Estimated Emissions (Tons/Yr): 0.003677
Permit Issue Date: Not reported
Permit Expire Date: Not reported
Permit Effective Date: Not reported

Name: COGEN SOUTH
Address: 5600 VIRGINIA AVE
City,State,Zip: NORTH CHARLESTON, SC 29406
Year Inv: 2009
Pollutant Description: NICKEL & COMPOUNDS
Estimated Emissions (Tons/Yr): 0.2370812
Permit Issue Date: Not reported
Permit Expire Date: Not reported

Map ID
Direction
Distance
Elevation

MAP FINDINGS

Site

Database(s)

EDR ID Number
EPA ID Number

KAPSTONE CHARLESTON KRAFT LLC (Continued)

U004018205

Permit Effective Date: Not reported

Name: KAPSTONE CHARLESTON KRAFT LLC
Address: 5600 VIRGINIA AVE
City,State,Zip: NORTH CHARLESTON, SC 29406
Year Inv: 2009
Pollutant Description: ARSENIC & COMPOUNDS
Estimated Emissions (Tons/Yr): 0.0016652
Permit Issue Date: Not reported
Permit Expire Date: Not reported
Permit Effective Date: Not reported

Name: KAPSTONE CHARLESTON KRAFT LLC
Address: 5600 VIRGINIA AVE
City,State,Zip: NORTH CHARLESTON, SC 29406
Year Inv: 2009
Pollutant Description: PYRENE
Estimated Emissions (Tons/Yr): 0.0037
Permit Issue Date: Not reported
Permit Expire Date: Not reported
Permit Effective Date: Not reported

Name: KAPSTONE CHARLESTON KRAFT LLC
Address: 5600 VIRGINIA AVE
City,State,Zip: NORTH CHARLESTON, SC 29406
Year Inv: 2009
Pollutant Description: CHRYSENE
Estimated Emissions (Tons/Yr): 0.00000005183
Permit Issue Date: Not reported
Permit Expire Date: Not reported
Permit Effective Date: Not reported

Name: KAPSTONE CHARLESTON KRAFT LLC
Address: 5600 VIRGINIA AVE
City,State,Zip: NORTH CHARLESTON, SC 29406
Year Inv: 2009
Pollutant Description: 1,2,4-TRICHLOROBENZENE
Estimated Emissions (Tons/Yr): 3.063617
Permit Issue Date: Not reported
Permit Expire Date: Not reported
Permit Effective Date: Not reported

Name: KAPSTONE CHARLESTON KRAFT LLC
Address: 5600 VIRGINIA AVE
City,State,Zip: NORTH CHARLESTON, SC 29406
Year Inv: 2009
Pollutant Description: ACETALDEHYDE
Estimated Emissions (Tons/Yr): 17.56069
Permit Issue Date: Not reported
Permit Expire Date: Not reported
Permit Effective Date: Not reported

Name: COGEN SOUTH
Address: 5600 VIRGINIA AVE
City,State,Zip: NORTH CHARLESTON, SC 29406
Year Inv: 2009
Pollutant Description: BENZYL CHLORIDE

Map ID
Direction
Distance
Elevation

MAP FINDINGS

Site

Database(s)

EDR ID Number
EPA ID Number

KAPSTONE CHARLESTON KRAFT LLC (Continued)

U004018205

Estimated Emissions (Tons/Yr): 0.073538
Permit Issue Date: Not reported
Permit Expire Date: Not reported
Permit Effective Date: Not reported

Name: COGEN SOUTH
Address: 5600 VIRGINIA AVE
City,State,Zip: NORTH CHARLESTON, SC 29406
Year Inv: 2009
Pollutant Description: CARBON DISULFIDE
Estimated Emissions (Tons/Yr): 0.271657
Permit Issue Date: Not reported
Permit Expire Date: Not reported
Permit Effective Date: Not reported

Name: COGEN SOUTH
Address: 5600 VIRGINIA AVE
City,State,Zip: NORTH CHARLESTON, SC 29406
Year Inv: 2009
Pollutant Description: DIMETHYL SULFATE
Estimated Emissions (Tons/Yr): 0.005043
Permit Issue Date: Not reported
Permit Expire Date: Not reported
Permit Effective Date: Not reported

Name: COGEN SOUTH
Address: 5600 VIRGINIA AVE
City,State,Zip: NORTH CHARLESTON, SC 29406
Year Inv: 2009
Pollutant Description: ISOPHORONE
Estimated Emissions (Tons/Yr): 0.060932
Permit Issue Date: Not reported
Permit Expire Date: Not reported
Permit Effective Date: Not reported

Name: COGEN SOUTH
Address: 5600 VIRGINIA AVE
City,State,Zip: NORTH CHARLESTON, SC 29406
Year Inv: 2009
Pollutant Description: HYDROGEN FLUORIDE
Estimated Emissions (Tons/Yr): 15.75895
Permit Issue Date: Not reported
Permit Expire Date: Not reported
Permit Effective Date: Not reported

Name: COGEN SOUTH
Address: 5600 VIRGINIA AVE
City,State,Zip: NORTH CHARLESTON, SC 29406
Year Inv: 2009
Pollutant Description: MERCURY & COMPOUNDS
Estimated Emissions (Tons/Yr): 0.0044919
Permit Issue Date: Not reported
Permit Expire Date: Not reported
Permit Effective Date: Not reported

Name: COGEN SOUTH
Address: 5600 VIRGINIA AVE

Map ID
Direction
Distance
Elevation

MAP FINDINGS

Site

Database(s)

EDR ID Number
EPA ID Number

KAPSTONE CHARLESTON KRAFT LLC (Continued)

U004018205

City,State,Zip: NORTH CHARLESTON, SC 29406
Year Inv: 2009
Pollutant Description: PM (LESS THAN 10 MICRONS)
Estimated Emissions (Tons/Yr): 175.6392
Permit Issue Date: Not reported
Permit Expire Date: Not reported
Permit Effective Date: Not reported

Name: COGEN SOUTH
Address: 5600 VIRGINIA AVE
City,State,Zip: NORTH CHARLESTON, SC 29406
Year Inv: 2009
Pollutant Description: ARSENIC & COMPOUNDS
Estimated Emissions (Tons/Yr): 0.0029074
Permit Issue Date: Not reported
Permit Expire Date: Not reported
Permit Effective Date: Not reported

Name: COGEN SOUTH
Address: 5600 VIRGINIA AVE
City,State,Zip: NORTH CHARLESTON, SC 29406
Year Inv: 2009
Pollutant Description: FLUORANTHENE
Estimated Emissions (Tons/Yr): 0.00007523
Permit Issue Date: Not reported
Permit Expire Date: Not reported
Permit Effective Date: Not reported

Name: COGEN SOUTH
Address: 5600 VIRGINIA AVE
City,State,Zip: NORTH CHARLESTON, SC 29406
Year Inv: 2009
Pollutant Description: FLUORENE
Estimated Emissions (Tons/Yr): 0.00009619
Permit Issue Date: Not reported
Permit Expire Date: Not reported
Permit Effective Date: Not reported

Name: COGEN SOUTH
Address: 5600 VIRGINIA AVE
City,State,Zip: NORTH CHARLESTON, SC 29406
Year Inv: 2009
Pollutant Description: ANTHRACENE
Estimated Emissions (Tons/Yr): 0.000315
Permit Issue Date: Not reported
Permit Expire Date: Not reported
Permit Effective Date: Not reported

Name: COGEN SOUTH
Address: 5600 VIRGINIA AVE
City,State,Zip: NORTH CHARLESTON, SC 29406
Year Inv: 2009
Pollutant Description: BENZO(A)PYRENE
Estimated Emissions (Tons/Yr): 0.0000004788
Permit Issue Date: Not reported
Permit Expire Date: Not reported
Permit Effective Date: Not reported

Map ID
Direction
Distance
Elevation

MAP FINDINGS

Site

Database(s)

EDR ID Number
EPA ID Number

KAPSTONE CHARLESTON KRAFT LLC (Continued)

U004018205

Name: COGEN SOUTH
Address: 5600 VIRGINIA AVE
City,State,Zip: NORTH CHARLESTON, SC 29406
Year Inv: 2009
Pollutant Description: BENZO(G,H,I)PERYLENE
Estimated Emissions (Tons/Yr): 0.0001948
Permit Issue Date: Not reported
Permit Expire Date: Not reported
Permit Effective Date: Not reported

Name: COGEN SOUTH
Address: 5600 VIRGINIA AVE
City,State,Zip: NORTH CHARLESTON, SC 29406
Year Inv: 2009
Pollutant Description: ETHYLENE DIBROMIDE
Estimated Emissions (Tons/Yr): 0.000126
Permit Issue Date: Not reported
Permit Expire Date: Not reported
Permit Effective Date: Not reported

Name: COGEN SOUTH
Address: 5600 VIRGINIA AVE
City,State,Zip: NORTH CHARLESTON, SC 29406
Year Inv: 2009
Pollutant Description: ACROLEIN
Estimated Emissions (Tons/Yr): 8.037724
Permit Issue Date: Not reported
Permit Expire Date: Not reported
Permit Effective Date: Not reported

Name: KAPSTONE CHARLESTON KRAFT LLC
Address: 5600 VIRGINIA AVE
City,State,Zip: NORTH CHARLESTON, SC 29406
Year Inv: 2009
Pollutant Description: BERYLLIUM & COMPOUNDS
Estimated Emissions (Tons/Yr): 0.00003932
Permit Issue Date: Not reported
Permit Expire Date: Not reported
Permit Effective Date: Not reported

Name: KAPSTONE CHARLESTON KRAFT LLC
Address: 5600 VIRGINIA AVE
City,State,Zip: NORTH CHARLESTON, SC 29406
Year Inv: 2009
Pollutant Description: CARBON MONOXIDE
Estimated Emissions (Tons/Yr): 4399.654
Permit Issue Date: Not reported
Permit Expire Date: Not reported
Permit Effective Date: Not reported

Name: COGEN SOUTH
Address: 5600 VIRGINIA AVE
City,State,Zip: NORTH CHARLESTON, SC 29406
Year Inv: 2009
Pollutant Description: PHENOL
Estimated Emissions (Tons/Yr): 0.1037735
Permit Issue Date: Not reported

Map ID
Direction
Distance
Elevation

MAP FINDINGS

Site

Database(s)

EDR ID Number
EPA ID Number

KAPSTONE CHARLESTON KRAFT LLC (Continued)

U004018205

Permit Expire Date: Not reported
Permit Effective Date: Not reported

Name: COGEN SOUTH
Address: 5600 VIRGINIA AVE
City,State,Zip: NORTH CHARLESTON, SC 29406
Year Inv: 2009
Pollutant Description: BIS(2-ETHYLHEXYL)PHTHALATE
Estimated Emissions (Tons/Yr): 0.007763
Permit Issue Date: Not reported
Permit Expire Date: Not reported
Permit Effective Date: Not reported

Name: COGEN SOUTH
Address: 5600 VIRGINIA AVE
City,State,Zip: NORTH CHARLESTON, SC 29406
Year Inv: 2009
Pollutant Description: 2,4-DINITROTOLUENE
Estimated Emissions (Tons/Yr): 0.0000294
Permit Issue Date: Not reported
Permit Expire Date: Not reported
Permit Effective Date: Not reported

Name: COGEN SOUTH
Address: 5600 VIRGINIA AVE
City,State,Zip: NORTH CHARLESTON, SC 29406
Year Inv: 2009
Pollutant Description: FORMALDEHYDE
Estimated Emissions (Tons/Yr): 8.846868
Permit Issue Date: Not reported
Permit Expire Date: Not reported
Permit Effective Date: Not reported

Name: COGEN SOUTH
Address: 5600 VIRGINIA AVE
City,State,Zip: NORTH CHARLESTON, SC 29406
Year Inv: 2009
Pollutant Description: 2,4-DINITROPHENOL
Estimated Emissions (Tons/Yr): 0.0003603
Permit Issue Date: Not reported
Permit Expire Date: Not reported
Permit Effective Date: Not reported

Name: KAPSTONE CHARLESTON KRAFT LLC
Address: 5600 VIRGINIA AVE
City,State,Zip: NORTH CHARLESTON, SC 29406
Year Inv: 2009
Pollutant Description: MANGANESE & COMPOUNDS
Estimated Emissions (Tons/Yr): 0.0453177
Permit Issue Date: Not reported
Permit Expire Date: Not reported
Permit Effective Date: Not reported

Name: KAPSTONE CHARLESTON KRAFT LLC
Address: 5600 VIRGINIA AVE
City,State,Zip: NORTH CHARLESTON, SC 29406
Year Inv: 2009

Map ID
Direction
Distance
Elevation

MAP FINDINGS

Site

Database(s)

EDR ID Number
EPA ID Number

KAPSTONE CHARLESTON KRAFT LLC (Continued)

U004018205

Pollutant Description: ACETONE
Estimated Emissions (Tons/Yr): 9.88936
Permit Issue Date: Not reported
Permit Expire Date: Not reported
Permit Effective Date: Not reported

Name: KAPSTONE CHARLESTON KRAFT LLC
Address: 5600 VIRGINIA AVE
City,State,Zip: NORTH CHARLESTON, SC 29406
Year Inv: 2009

Pollutant Description: METHANE
Estimated Emissions (Tons/Yr): 0.0060984
Permit Issue Date: Not reported
Permit Expire Date: Not reported
Permit Effective Date: Not reported

Name: KAPSTONE CHARLESTON KRAFT LLC
Address: 5600 VIRGINIA AVE
City,State,Zip: NORTH CHARLESTON, SC 29406
Year Inv: 2009

Pollutant Description: PM (LESS THAN 10 MICRONS)
Estimated Emissions (Tons/Yr): 349.6508
Permit Issue Date: Not reported
Permit Expire Date: Not reported
Permit Effective Date: Not reported

Name: COGEN SOUTH
Address: 5600 VIRGINIA AVE
City,State,Zip: NORTH CHARLESTON, SC 29406
Year Inv: 2009

Pollutant Description: ACETALDEHYDE
Estimated Emissions (Tons/Yr): 1.72151
Permit Issue Date: Not reported
Permit Expire Date: Not reported
Permit Effective Date: Not reported

Name: KAPSTONE CHARLESTON KRAFT LLC
Address: 5600 VIRGINIA AVE
City,State,Zip: NORTH CHARLESTON, SC 29406
Year Inv: 2009

Pollutant Description: HYDROCHLORIC ACID
Estimated Emissions (Tons/Yr): 36.8889
Permit Issue Date: Not reported
Permit Expire Date: Not reported
Permit Effective Date: Not reported

Name: COGEN SOUTH
Address: 5600 VIRGINIA AVE
City,State,Zip: NORTH CHARLESTON, SC 29406
Year Inv: 2009

Pollutant Description: NAPHTHALENE
Estimated Emissions (Tons/Yr): 0.1555024
Permit Issue Date: Not reported
Permit Expire Date: Not reported
Permit Effective Date: Not reported

Name: COGEN SOUTH

Map ID
Direction
Distance
Elevation

MAP FINDINGS

Site

Database(s)

EDR ID Number
EPA ID Number

KAPSTONE CHARLESTON KRAFT LLC (Continued)

U004018205

Address: 5600 VIRGINIA AVE
City,State,Zip: NORTH CHARLESTON, SC 29406
Year Inv: 2009
Pollutant Description: BIPHENYL
Estimated Emissions (Tons/Yr): 0.000179
Permit Issue Date: Not reported
Permit Expire Date: Not reported
Permit Effective Date: Not reported

Name: COGEN SOUTH
Address: 5600 VIRGINIA AVE
City,State,Zip: NORTH CHARLESTON, SC 29406
Year Inv: 2009
Pollutant Description: ACETOPHENONE
Estimated Emissions (Tons/Yr): 0.0015822
Permit Issue Date: Not reported
Permit Expire Date: Not reported
Permit Effective Date: Not reported

Name: COGEN SOUTH
Address: 5600 VIRGINIA AVE
City,State,Zip: NORTH CHARLESTON, SC 29406
Year Inv: 2009
Pollutant Description: BERYLLIUM & COMPOUNDS
Estimated Emissions (Tons/Yr): 0.0004422
Permit Issue Date: Not reported
Permit Expire Date: Not reported
Permit Effective Date: Not reported

Name: COGEN SOUTH
Address: 5600 VIRGINIA AVE
City,State,Zip: NORTH CHARLESTON, SC 29406
Year Inv: 2009
Pollutant Description: CHROMIUM COMPOUNDS
Estimated Emissions (Tons/Yr): 0.3603483
Permit Issue Date: Not reported
Permit Expire Date: Not reported
Permit Effective Date: Not reported

Name: COGEN SOUTH
Address: 5600 VIRGINIA AVE
City,State,Zip: NORTH CHARLESTON, SC 29406
Year Inv: 2009
Pollutant Description: SELENIUM & COMPOUNDS
Estimated Emissions (Tons/Yr): 0.0014747
Permit Issue Date: Not reported
Permit Expire Date: Not reported
Permit Effective Date: Not reported

Name: COGEN SOUTH
Address: 5600 VIRGINIA AVE
City,State,Zip: NORTH CHARLESTON, SC 29406
Year Inv: 2009
Pollutant Description: CARBON DIOXIDE
Estimated Emissions (Tons/Yr): 1326662
Permit Issue Date: Not reported
Permit Expire Date: Not reported

Map ID
Direction
Distance
Elevation

MAP FINDINGS

Site

Database(s)

EDR ID Number
EPA ID Number

KAPSTONE CHARLESTON KRAFT LLC (Continued)

U004018205

Permit Effective Date: Not reported

Name: COGEN SOUTH
Address: 5600 VIRGINIA AVE
City,State,Zip: NORTH CHARLESTON, SC 29406
Year Inv: 2009
Pollutant Description: CHROMIUM (CR6PT)
Estimated Emissions (Tons/Yr): 0.008299
Permit Issue Date: Not reported
Permit Expire Date: Not reported
Permit Effective Date: Not reported

Name: COGEN SOUTH
Address: 5600 VIRGINIA AVE
City,State,Zip: NORTH CHARLESTON, SC 29406
Year Inv: 2009
Pollutant Description: ACENAPTHENE
Estimated Emissions (Tons/Yr): 0.00009612
Permit Issue Date: Not reported
Permit Expire Date: Not reported
Permit Effective Date: Not reported

Name: COGEN SOUTH
Address: 5600 VIRGINIA AVE
City,State,Zip: NORTH CHARLESTON, SC 29406
Year Inv: 2009
Pollutant Description: CHRYSENE
Estimated Emissions (Tons/Yr): 0.00001125
Permit Issue Date: Not reported
Permit Expire Date: Not reported
Permit Effective Date: Not reported

Name: COGEN SOUTH
Address: 5600 VIRGINIA AVE
City,State,Zip: NORTH CHARLESTON, SC 29406
Year Inv: 2009
Pollutant Description: CHLORINE
Estimated Emissions (Tons/Yr): 1.581434
Permit Issue Date: Not reported
Permit Expire Date: Not reported
Permit Effective Date: Not reported

Name: COGEN SOUTH
Address: 5600 VIRGINIA AVE
City,State,Zip: NORTH CHARLESTON, SC 29406
Year Inv: 2009
Pollutant Description: PENTACHLOROPHENOL
Estimated Emissions (Tons/Yr): 0.000102
Permit Issue Date: Not reported
Permit Expire Date: Not reported
Permit Effective Date: Not reported

Name: COGEN SOUTH
Address: 5600 VIRGINIA AVE
City,State,Zip: NORTH CHARLESTON, SC 29406
Year Inv: 2009
Pollutant Description: MANGANESE & COMPOUNDS

Map ID
Direction
Distance
Elevation

MAP FINDINGS

Site

Database(s)

EDR ID Number
EPA ID Number

KAPSTONE CHARLESTON KRAFT LLC (Continued)

U004018205

Estimated Emissions (Tons/Yr): 0.0302425
Permit Issue Date: Not reported
Permit Expire Date: Not reported
Permit Effective Date: Not reported

Name: COGEN SOUTH
Address: 5600 VIRGINIA AVE
City,State,Zip: NORTH CHARLESTON, SC 29406
Year Inv: 2009
Pollutant Description: VOLATILE ORGANIC COMPOUNDS
Estimated Emissions (Tons/Yr): 41.63265
Permit Issue Date: Not reported
Permit Expire Date: Not reported
Permit Effective Date: Not reported

Name: COGEN SOUTH
Address: 5600 VIRGINIA AVE
City,State,Zip: NORTH CHARLESTON, SC 29406
Year Inv: 2009
Pollutant Description: PHENANTHRENE
Estimated Emissions (Tons/Yr): 0.0002871
Permit Issue Date: Not reported
Permit Expire Date: Not reported
Permit Effective Date: Not reported

Name: COGEN SOUTH
Address: 5600 VIRGINIA AVE
City,State,Zip: NORTH CHARLESTON, SC 29406
Year Inv: 2009
Pollutant Description: BENZ(A)ANTHRACENE
Estimated Emissions (Tons/Yr): 0.000006928
Permit Issue Date: Not reported
Permit Expire Date: Not reported
Permit Effective Date: Not reported

Name: COGEN SOUTH
Address: 5600 VIRGINIA AVE
City,State,Zip: NORTH CHARLESTON, SC 29406
Year Inv: 2009
Pollutant Description: DIBENZO(A,H)ANTHRACENE
Estimated Emissions (Tons/Yr): 0.0000002469
Permit Issue Date: Not reported
Permit Expire Date: Not reported
Permit Effective Date: Not reported

Name: KAPSTONE CHARLESTON KRAFT LLC
Address: 5600 VIRGINIA AVE
City,State,Zip: NORTH CHARLESTON, SC 29406
Year Inv: 2009
Pollutant Description: BARIUM
Estimated Emissions (Tons/Yr): 0.01193
Permit Issue Date: Not reported
Permit Expire Date: Not reported
Permit Effective Date: Not reported

Name: KAPSTONE CHARLESTON KRAFT LLC
Address: 5600 VIRGINIA AVE

Map ID
Direction
Distance
Elevation

MAP FINDINGS

Site

Database(s)

EDR ID Number
EPA ID Number

KAPSTONE CHARLESTON KRAFT LLC (Continued)

U004018205

City,State,Zip: NORTH CHARLESTON, SC 29406
Year Inv: 2009
Pollutant Description: BENZO(B,J,K)FLUORANTHENE
Estimated Emissions (Tons/Yr): 0.00000003222
Permit Issue Date: Not reported
Permit Expire Date: Not reported
Permit Effective Date: Not reported

Name: KAPSTONE CHARLESTON KRAFT LLC
Address: 5600 VIRGINIA AVE
City,State,Zip: NORTH CHARLESTON, SC 29406
Year Inv: 2009
Pollutant Description: CUMENE
Estimated Emissions (Tons/Yr): 1.025348
Permit Issue Date: Not reported
Permit Expire Date: Not reported
Permit Effective Date: Not reported

Name: COGEN SOUTH
Address: 5600 VIRGINIA AVE
City,State,Zip: NORTH CHARLESTON, SC 29406
Year Inv: 2009
Pollutant Description: 1,1,1-TRICHLOROETHANE (METHYL CHLOROFORM)
Estimated Emissions (Tons/Yr): 0.0641629
Permit Issue Date: Not reported
Permit Expire Date: Not reported
Permit Effective Date: Not reported

Name: KAPSTONE CHARLESTON KRAFT LLC
Address: 5600 VIRGINIA AVE
City,State,Zip: NORTH CHARLESTON, SC 29406
Year Inv: 2009
Pollutant Description: LEAD & COMPOUNDS
Estimated Emissions (Tons/Yr): 0.0068619
Permit Issue Date: Not reported
Permit Expire Date: Not reported
Permit Effective Date: Not reported

Name: KAPSTONE CHARLESTON KRAFT LLC
Address: 5600 VIRGINIA AVE
City,State,Zip: NORTH CHARLESTON, SC 29406
Year Inv: 2009
Pollutant Description: SELENIUM & COMPOUNDS
Estimated Emissions (Tons/Yr): 0.00002777
Permit Issue Date: Not reported
Permit Expire Date: Not reported
Permit Effective Date: Not reported

Name: KAPSTONE CHARLESTON KRAFT LLC
Address: 5600 VIRGINIA AVE
City,State,Zip: NORTH CHARLESTON, SC 29406
Year Inv: 2009
Pollutant Description: SULFUR DIOXIDE
Estimated Emissions (Tons/Yr): 866.4089
Permit Issue Date: Not reported
Permit Expire Date: Not reported
Permit Effective Date: Not reported

Map ID
Direction
Distance
Elevation

MAP FINDINGS

Site

Database(s)

EDR ID Number
EPA ID Number

KAPSTONE CHARLESTON KRAFT LLC (Continued)

U004018205

Name: KAPSTONE CHARLESTON KRAFT LLC
Address: 5600 VIRGINIA AVE
City,State,Zip: NORTH CHARLESTON, SC 29406
Year Inv: 2009
Pollutant Description: TOTAL REDUCED SULFUR
Estimated Emissions (Tons/Yr): 11.26
Permit Issue Date: Not reported
Permit Expire Date: Not reported
Permit Effective Date: Not reported

Name: KAPSTONE CHARLESTON KRAFT LLC
Address: 5600 VIRGINIA AVE
City,State,Zip: NORTH CHARLESTON, SC 29406
Year Inv: 2009
Pollutant Description: HYDROGEN SULFIDE
Estimated Emissions (Tons/Yr): 62.2133
Permit Issue Date: Not reported
Permit Expire Date: Not reported
Permit Effective Date: Not reported

Name: COGEN SOUTH
Address: 5600 VIRGINIA AVE
City,State,Zip: NORTH CHARLESTON, SC 29406
Year Inv: 2009
Pollutant Description: ETHYL CHLORIDE (CHLOROETHANE)
Estimated Emissions (Tons/Yr): 0.004412
Permit Issue Date: Not reported
Permit Expire Date: Not reported
Permit Effective Date: Not reported

Name: KAPSTONE CHARLESTON KRAFT LLC
Address: 5600 VIRGINIA AVE
City,State,Zip: NORTH CHARLESTON, SC 29406
Year Inv: 2009
Pollutant Description: BENZO(B)FLUORANTHENE
Estimated Emissions (Tons/Yr): 0.000329
Permit Issue Date: Not reported
Permit Expire Date: Not reported
Permit Effective Date: Not reported

Name: KAPSTONE CHARLESTON KRAFT LLC
Address: 5600 VIRGINIA AVE
City,State,Zip: NORTH CHARLESTON, SC 29406
Year Inv: 2009
Pollutant Description: ACROLEIN
Estimated Emissions (Tons/Yr): 2.35344
Permit Issue Date: Not reported
Permit Expire Date: Not reported
Permit Effective Date: Not reported

Name: KAPSTONE CHARLESTON KRAFT LLC
Address: 5600 VIRGINIA AVE
City,State,Zip: NORTH CHARLESTON, SC 29406
Year Inv: 2009
Pollutant Description: METHYL ISOBUTYL KETONE
Estimated Emissions (Tons/Yr): 1.579008
Permit Issue Date: Not reported

Map ID
Direction
Distance
Elevation

MAP FINDINGS

Site

Database(s)

EDR ID Number
EPA ID Number

KAPSTONE CHARLESTON KRAFT LLC (Continued)

U004018205

Permit Expire Date: Not reported
Permit Effective Date: Not reported

Name: KAPSTONE CHARLESTON KRAFT LLC
Address: 5600 VIRGINIA AVE
City,State,Zip: NORTH CHARLESTON, SC 29406
Year Inv: 2009
Pollutant Description: METHYLENE CHLORIDE (DICHLOROMETHANE)
Estimated Emissions (Tons/Yr): 2.536624
Permit Issue Date: Not reported
Permit Expire Date: Not reported
Permit Effective Date: Not reported

Name: COGEN SOUTH
Address: 5600 VIRGINIA AVE
City,State,Zip: NORTH CHARLESTON, SC 29406
Year Inv: 2009
Pollutant Description: ETHYL BENZENE
Estimated Emissions (Tons/Yr): 0.0719327
Permit Issue Date: Not reported
Permit Expire Date: Not reported
Permit Effective Date: Not reported

Name: COGEN SOUTH
Address: 5600 VIRGINIA AVE
City,State,Zip: NORTH CHARLESTON, SC 29406
Year Inv: 2009
Pollutant Description: CHROMIUM (CR3)
Estimated Emissions (Tons/Yr): 0.0190148
Permit Issue Date: Not reported
Permit Expire Date: Not reported
Permit Effective Date: Not reported

Name: COGEN SOUTH
Address: 5600 VIRGINIA AVE
City,State,Zip: NORTH CHARLESTON, SC 29406
Year Inv: 2009
Pollutant Description: METHYL METHACRYLATE
Estimated Emissions (Tons/Yr): 0.002101
Permit Issue Date: Not reported
Permit Expire Date: Not reported
Permit Effective Date: Not reported

Name: COGEN SOUTH
Address: 5600 VIRGINIA AVE
City,State,Zip: NORTH CHARLESTON, SC 29406
Year Inv: 2009
Pollutant Description: CUMENE
Estimated Emissions (Tons/Yr): 0.037157
Permit Issue Date: Not reported
Permit Expire Date: Not reported
Permit Effective Date: Not reported

Name: COGEN SOUTH
Address: 5600 VIRGINIA AVE
City,State,Zip: NORTH CHARLESTON, SC 29406
Year Inv: 2009

Map ID
Direction
Distance
Elevation

MAP FINDINGS

Site

Database(s)

EDR ID Number
EPA ID Number

KAPSTONE CHARLESTON KRAFT LLC (Continued)

U004018205

Pollutant Description: AMMONIA
Estimated Emissions (Tons/Yr): 0.62809
Permit Issue Date: Not reported
Permit Expire Date: Not reported
Permit Effective Date: Not reported

Name: COGEN SOUTH
Address: 5600 VIRGINIA AVE
City,State,Zip: NORTH CHARLESTON, SC 29406
Year Inv: 2009

Pollutant Description: TOLUENE
Estimated Emissions (Tons/Yr): 1.866987
Permit Issue Date: Not reported
Permit Expire Date: Not reported
Permit Effective Date: Not reported

Name: COGEN SOUTH
Address: 5600 VIRGINIA AVE
City,State,Zip: NORTH CHARLESTON, SC 29406
Year Inv: 2009

Pollutant Description: PYRENE
Estimated Emissions (Tons/Yr): 0.00003566
Permit Issue Date: Not reported
Permit Expire Date: Not reported
Permit Effective Date: Not reported

Name: KAPSTONE CHARLESTON KRAFT LLC
Address: 5600 VIRGINIA AVE
City,State,Zip: NORTH CHARLESTON, SC 29406
Year Inv: 2009

Pollutant Description: NAPHTHALENE
Estimated Emissions (Tons/Yr): 1.039496
Permit Issue Date: Not reported
Permit Expire Date: Not reported
Permit Effective Date: Not reported

Name: KAPSTONE CHARLESTON KRAFT LLC
Address: 5600 VIRGINIA AVE
City,State,Zip: NORTH CHARLESTON, SC 29406
Year Inv: 2009

Pollutant Description: COBALT COMPOUNDS
Estimated Emissions (Tons/Yr): 0
Permit Issue Date: Not reported
Permit Expire Date: Not reported
Permit Effective Date: Not reported

Name: COGEN SOUTH
Address: 5600 VIRGINIA AVE
City,State,Zip: NORTH CHARLESTON, SC 29406
Year Inv: 2009

Pollutant Description: CARBON TETRACHLORIDE
Estimated Emissions (Tons/Yr): 0.0900816
Permit Issue Date: Not reported
Permit Expire Date: Not reported
Permit Effective Date: Not reported

Name: COGEN SOUTH

Map ID
Direction
Distance
Elevation

MAP FINDINGS

Site

Database(s)

EDR ID Number
EPA ID Number

KAPSTONE CHARLESTON KRAFT LLC (Continued)

U004018205

Address: 5600 VIRGINIA AVE
City,State,Zip: NORTH CHARLESTON, SC 29406
Year Inv: 2009
Pollutant Description: METHYLHYDRAZINE
Estimated Emissions (Tons/Yr): 0.017859
Permit Issue Date: Not reported
Permit Expire Date: Not reported
Permit Effective Date: Not reported

Name: COGEN SOUTH
Address: 5600 VIRGINIA AVE
City,State,Zip: NORTH CHARLESTON, SC 29406
Year Inv: 2009
Pollutant Description: METHANOL
Estimated Emissions (Tons/Yr): 1.0709
Permit Issue Date: Not reported
Permit Expire Date: Not reported
Permit Effective Date: Not reported

Name: COGEN SOUTH
Address: 5600 VIRGINIA AVE
City,State,Zip: NORTH CHARLESTON, SC 29406
Year Inv: 2009
Pollutant Description: METHYL BROMIDE
Estimated Emissions (Tons/Yr): 0.046836
Permit Issue Date: Not reported
Permit Expire Date: Not reported
Permit Effective Date: Not reported

Name: KAPSTONE CHARLESTON KRAFT LLC
Address: 5600 VIRGINIA AVE
City,State,Zip: NORTH CHARLESTON, SC 29406
Year Inv: 2009
Pollutant Description: AMMONIA
Estimated Emissions (Tons/Yr): 60.926
Permit Issue Date: Not reported
Permit Expire Date: Not reported
Permit Effective Date: Not reported

Name: COGEN SOUTH
Address: 5600 VIRGINIA AVE
City,State,Zip: NORTH CHARLESTON, SC 29406
Year Inv: 2009
Pollutant Description: COBALT COMPOUNDS
Estimated Emissions (Tons/Yr): 0.011618
Permit Issue Date: Not reported
Permit Expire Date: Not reported
Permit Effective Date: Not reported

Name: KAPSTONE CHARLESTON KRAFT LLC
Address: 5600 VIRGINIA AVE
City,State,Zip: NORTH CHARLESTON, SC 29406
Year Inv: 2009
Pollutant Description: DIBENZO(A,H)ANTHRACENE
Estimated Emissions (Tons/Yr): 0.000005684
Permit Issue Date: Not reported
Permit Expire Date: Not reported

Map ID
Direction
Distance
Elevation

MAP FINDINGS

Site

Database(s)

EDR ID Number
EPA ID Number

KAPSTONE CHARLESTON KRAFT LLC (Continued)

U004018205

Permit Effective Date: Not reported

Name: KAPSTONE CHARLESTON KRAFT LLC
Address: 5600 VIRGINIA AVE
City,State,Zip: NORTH CHARLESTON, SC 29406
Year Inv: 2009
Pollutant Description: DIMETHYL SULFIDE
Estimated Emissions (Tons/Yr): 46.3154
Permit Issue Date: Not reported
Permit Expire Date: Not reported
Permit Effective Date: Not reported

Name: KAPSTONE CHARLESTON KRAFT LLC
Address: 5600 VIRGINIA AVE
City,State,Zip: NORTH CHARLESTON, SC 29406
Year Inv: 2009
Pollutant Description: CHLOROFORM
Estimated Emissions (Tons/Yr): 2.639659
Permit Issue Date: Not reported
Permit Expire Date: Not reported
Permit Effective Date: Not reported

Name: COGEN SOUTH
Address: 5600 VIRGINIA AVE
City,State,Zip: NORTH CHARLESTON, SC 29406
Year Inv: 2009
Pollutant Description: BROMOFORM
Estimated Emissions (Tons/Yr): 0.0040971
Permit Issue Date: Not reported
Permit Expire Date: Not reported
Permit Effective Date: Not reported

Name: COGEN SOUTH
Address: 5600 VIRGINIA AVE
City,State,Zip: NORTH CHARLESTON, SC 29406
Year Inv: 2009
Pollutant Description: NITROGEN DIOXIDE
Estimated Emissions (Tons/Yr): 1553.29
Permit Issue Date: Not reported
Permit Expire Date: Not reported
Permit Effective Date: Not reported

Name: COGEN SOUTH
Address: 5600 VIRGINIA AVE
City,State,Zip: NORTH CHARLESTON, SC 29406
Year Inv: 2009
Pollutant Description: LEAD & COMPOUNDS
Estimated Emissions (Tons/Yr): 0.0213351
Permit Issue Date: Not reported
Permit Expire Date: Not reported
Permit Effective Date: Not reported

Name: COGEN SOUTH
Address: 5600 VIRGINIA AVE
City,State,Zip: NORTH CHARLESTON, SC 29406
Year Inv: 2009
Pollutant Description: SULFUR DIOXIDE

Map ID
Direction
Distance
Elevation

MAP FINDINGS

Site

Database(s)

EDR ID Number
EPA ID Number

KAPSTONE CHARLESTON KRAFT LLC (Continued)

U004018205

Estimated Emissions (Tons/Yr): 1282.107
Permit Issue Date: Not reported
Permit Expire Date: Not reported
Permit Effective Date: Not reported

Name: COGEN SOUTH
Address: 5600 VIRGINIA AVE
City,State,Zip: NORTH CHARLESTON, SC 29406
Year Inv: 2009
Pollutant Description: CADMIUM & COMPOUNDS
Estimated Emissions (Tons/Yr): 0.0015849
Permit Issue Date: Not reported
Permit Expire Date: Not reported
Permit Effective Date: Not reported

Name: COGEN SOUTH
Address: 5600 VIRGINIA AVE
City,State,Zip: NORTH CHARLESTON, SC 29406
Year Inv: 2009
Pollutant Description: PM (LESS THAN 2.5 MICRONS)
Estimated Emissions (Tons/Yr): 147.5027
Permit Issue Date: Not reported
Permit Expire Date: Not reported
Permit Effective Date: Not reported

Name: COGEN SOUTH
Address: 5600 VIRGINIA AVE
City,State,Zip: NORTH CHARLESTON, SC 29406
Year Inv: 2009
Pollutant Description: 2-METHYLNAPHTHALENE
Estimated Emissions (Tons/Yr): 0.00000411
Permit Issue Date: Not reported
Permit Expire Date: Not reported
Permit Effective Date: Not reported

Name: COGEN SOUTH
Address: 5600 VIRGINIA AVE
City,State,Zip: NORTH CHARLESTON, SC 29406
Year Inv: 2009
Pollutant Description: ACENAPHTHYLENE
Estimated Emissions (Tons/Yr): 0.000525
Permit Issue Date: Not reported
Permit Expire Date: Not reported
Permit Effective Date: Not reported

Name: KAPSTONE CHARLESTON KRAFT LLC
Address: 5600 VIRGINIA AVE
City,State,Zip: NORTH CHARLESTON, SC 29406
Year Inv: 2009
Pollutant Description: T-1,2-DICHLOROETHENE
Estimated Emissions (Tons/Yr): 3.727114
Permit Issue Date: Not reported
Permit Expire Date: Not reported
Permit Effective Date: Not reported

Name: COGEN SOUTH
Address: 5600 VIRGINIA AVE

Map ID
Direction
Distance
Elevation

MAP FINDINGS

Site

Database(s)

EDR ID Number
EPA ID Number

KAPSTONE CHARLESTON KRAFT LLC (Continued)

U004018205

City,State,Zip: NORTH CHARLESTON, SC 29406
Year Inv: 2009
Pollutant Description: CHLOROBENZENE
Estimated Emissions (Tons/Yr): 0.0683708
Permit Issue Date: Not reported
Permit Expire Date: Not reported
Permit Effective Date: Not reported

Name: KAPSTONE CHARLESTON KRAFT LLC
Address: 5600 VIRGINIA AVE
City,State,Zip: NORTH CHARLESTON, SC 29406
Year Inv: 2009
Pollutant Description: 1,1,2-TRICHLOROETHANE
Estimated Emissions (Tons/Yr): 0.9203525
Permit Issue Date: Not reported
Permit Expire Date: Not reported
Permit Effective Date: Not reported

Name: COGEN SOUTH
Address: 5600 VIRGINIA AVE
City,State,Zip: NORTH CHARLESTON, SC 29406
Year Inv: 2009
Pollutant Description: PROPIONALDEHYDE
Estimated Emissions (Tons/Yr): 0.104179
Permit Issue Date: Not reported
Permit Expire Date: Not reported
Permit Effective Date: Not reported

Name: COGEN SOUTH
Address: 5600 VIRGINIA AVE
City,State,Zip: NORTH CHARLESTON, SC 29406
Year Inv: 2009
Pollutant Description: 2-CHLOROACETOPHENONE
Estimated Emissions (Tons/Yr): 0.000735
Permit Issue Date: Not reported
Permit Expire Date: Not reported
Permit Effective Date: Not reported

Name: KAPSTONE CHARLESTON KRAFT LLC
Address: 5600 VIRGINIA AVE
City,State,Zip: NORTH CHARLESTON, SC 29406
Year Inv: 2009
Pollutant Description: ANTIMONY & COMPOUNDS
Estimated Emissions (Tons/Yr): 0.0002831
Permit Issue Date: Not reported
Permit Expire Date: Not reported
Permit Effective Date: Not reported

Name: KAPSTONE CHARLESTON KRAFT LLC
Address: 5600 VIRGINIA AVE
City,State,Zip: NORTH CHARLESTON, SC 29406
Year Inv: 2009
Pollutant Description: CHROMIUM (CR6PT)
Estimated Emissions (Tons/Yr): 0.0000054
Permit Issue Date: Not reported
Permit Expire Date: Not reported
Permit Effective Date: Not reported

Map ID
Direction
Distance
Elevation

MAP FINDINGS

Site

Database(s)

EDR ID Number
EPA ID Number

KAPSTONE CHARLESTON KRAFT LLC (Continued)

U004018205

Name: KAPSTONE CHARLESTON KRAFT LLC
Address: 5600 VIRGINIA AVE
City,State,Zip: NORTH CHARLESTON, SC 29406
Year Inv: 2009
Pollutant Description: SULFUR TRIOXIDE
Estimated Emissions (Tons/Yr): 0.1574601
Permit Issue Date: Not reported
Permit Expire Date: Not reported
Permit Effective Date: Not reported

Name: KAPSTONE CHARLESTON KRAFT LLC
Address: 5600 VIRGINIA AVE
City,State,Zip: NORTH CHARLESTON, SC 29406
Year Inv: 2009
Pollutant Description: FLUORANTHENE
Estimated Emissions (Tons/Yr): 0.0050701
Permit Issue Date: Not reported
Permit Expire Date: Not reported
Permit Effective Date: Not reported

Name: KAPSTONE CHARLESTON KRAFT LLC
Address: 5600 VIRGINIA AVE
City,State,Zip: NORTH CHARLESTON, SC 29406
Year Inv: 2009
Pollutant Description: FLUORENE
Estimated Emissions (Tons/Yr): 0.000765
Permit Issue Date: Not reported
Permit Expire Date: Not reported
Permit Effective Date: Not reported

Name: COGEN SOUTH
Address: 5600 VIRGINIA AVE
City,State,Zip: NORTH CHARLESTON, SC 29406
Year Inv: 2009
Pollutant Description: METHYLENE CHLORIDE (DICHLOROMETHANE)
Estimated Emissions (Tons/Yr): 0.610992
Permit Issue Date: Not reported
Permit Expire Date: Not reported
Permit Effective Date: Not reported

Name: KAPSTONE CHARLESTON KRAFT LLC
Address: 5600 VIRGINIA AVE
City,State,Zip: NORTH CHARLESTON, SC 29406
Year Inv: 2009
Pollutant Description: ACENAPTHENE
Estimated Emissions (Tons/Yr): 0.0001861
Permit Issue Date: Not reported
Permit Expire Date: Not reported
Permit Effective Date: Not reported

Name: KAPSTONE CHARLESTON KRAFT LLC
Address: 5600 VIRGINIA AVE
City,State,Zip: NORTH CHARLESTON, SC 29406
Year Inv: 2009
Pollutant Description: ETHYLENE DICHLORIDE
Estimated Emissions (Tons/Yr): 0
Permit Issue Date: Not reported

Map ID
Direction
Distance
Elevation

MAP FINDINGS

Site

Database(s)

EDR ID Number
EPA ID Number

KAPSTONE CHARLESTON KRAFT LLC (Continued)

U004018205

Permit Expire Date: Not reported
Permit Effective Date: Not reported

Name: KAPSTONE CHARLESTON KRAFT LLC
Address: 5600 VIRGINIA AVE
City,State,Zip: NORTH CHARLESTON, SC 29406
Year Inv: 2009
Pollutant Description: XYLENE (MIXED ISOMERS)
Estimated Emissions (Tons/Yr): 1.203472
Permit Issue Date: Not reported
Permit Expire Date: Not reported
Permit Effective Date: Not reported

Name: KAPSTONE CHARLESTON KRAFT LLC
Address: 5600 VIRGINIA AVE
City,State,Zip: NORTH CHARLESTON, SC 29406
Year Inv: 2009
Pollutant Description: METHYL CHLORIDE (CHLOROMETHANE)
Estimated Emissions (Tons/Yr): 0.25947
Permit Issue Date: Not reported
Permit Expire Date: Not reported
Permit Effective Date: Not reported

Name: KAPSTONE CHARLESTON KRAFT LLC
Address: 5600 VIRGINIA AVE
City,State,Zip: NORTH CHARLESTON, SC 29406
Year Inv: 2009
Pollutant Description: CARBON DISULFIDE
Estimated Emissions (Tons/Yr): 1.10801
Permit Issue Date: Not reported
Permit Expire Date: Not reported
Permit Effective Date: Not reported

Name: COGEN SOUTH
Address: 5600 VIRGINIA AVE
City,State,Zip: NORTH CHARLESTON, SC 29406
Year Inv: 2009
Pollutant Description: 4-NITROPHENOL
Estimated Emissions (Tons/Yr): 0.000193
Permit Issue Date: Not reported
Permit Expire Date: Not reported
Permit Effective Date: Not reported

Name: KAPSTONE CHARLESTON KRAFT LLC
Address: 5600 VIRGINIA AVE
City,State,Zip: NORTH CHARLESTON, SC 29406
Year Inv: 2009
Pollutant Description: MERCURY & COMPOUNDS
Estimated Emissions (Tons/Yr): 0.0013228
Permit Issue Date: Not reported
Permit Expire Date: Not reported
Permit Effective Date: Not reported

Name: KAPSTONE CHARLESTON KRAFT LLC
Address: 5600 VIRGINIA AVE
City,State,Zip: NORTH CHARLESTON, SC 29406
Year Inv: 2009

Map ID
Direction
Distance
Elevation

MAP FINDINGS

Site

Database(s)

EDR ID Number
EPA ID Number

KAPSTONE CHARLESTON KRAFT LLC (Continued)

U004018205

Pollutant Description: VOLATILE ORGANIC COMPOUNDS
Estimated Emissions (Tons/Yr): 470.489
Permit Issue Date: Not reported
Permit Expire Date: Not reported
Permit Effective Date: Not reported

Name: KAPSTONE CHARLESTON KRAFT LLC
Address: 5600 VIRGINIA AVE
City,State,Zip: NORTH CHARLESTON, SC 29406
Year Inv: 2009

Pollutant Description: BENZO(E)PYRENE
Estimated Emissions (Tons/Yr): 0.000689
Permit Issue Date: Not reported
Permit Expire Date: Not reported
Permit Effective Date: Not reported

Name: KAPSTONE CHARLESTON KRAFT LLC
Address: 5600 VIRGINIA AVE
City,State,Zip: NORTH CHARLESTON, SC 29406
Year Inv: 2009

Pollutant Description: BENZO(G,H,I)PERYLENE
Estimated Emissions (Tons/Yr): 0.0001987
Permit Issue Date: Not reported
Permit Expire Date: Not reported
Permit Effective Date: Not reported

Name: KAPSTONE CHARLESTON KRAFT LLC
Address: 5600 VIRGINIA AVE
City,State,Zip: NORTH CHARLESTON, SC 29406
Year Inv: 2009

Pollutant Description: BENZO(j)FLUORANTHENE
Estimated Emissions (Tons/Yr): 0.00166
Permit Issue Date: Not reported
Permit Expire Date: Not reported
Permit Effective Date: Not reported

Name: KAPSTONE CHARLESTON KRAFT LLC
Address: 5600 VIRGINIA AVE
City,State,Zip: NORTH CHARLESTON, SC 29406
Year Inv: 2009

Pollutant Description: CHLOROBENZENE
Estimated Emissions (Tons/Yr): 0.3576838
Permit Issue Date: Not reported
Permit Expire Date: Not reported
Permit Effective Date: Not reported

Name: KAPSTONE CHARLESTON KRAFT LLC
Address: 5600 VIRGINIA AVE
City,State,Zip: NORTH CHARLESTON, SC 29406
Year Inv: 2009

Pollutant Description: TETRACHLOROETHYLENE (PERCHLOROETHYLENE)
Estimated Emissions (Tons/Yr): 2.694846
Permit Issue Date: Not reported
Permit Expire Date: Not reported
Permit Effective Date: Not reported

Name: KAPSTONE CHARLESTON KRAFT LLC

Map ID
Direction
Distance
Elevation

MAP FINDINGS

Site

Database(s)

EDR ID Number
EPA ID Number

KAPSTONE CHARLESTON KRAFT LLC (Continued)

U004018205

Address: 5600 VIRGINIA AVE
City,State,Zip: NORTH CHARLESTON, SC 29406
Year Inv: 2009
Pollutant Description: NICKEL & COMPOUNDS
Estimated Emissions (Tons/Yr): 0.018066
Permit Issue Date: Not reported
Permit Expire Date: Not reported
Permit Effective Date: Not reported

Name: KAPSTONE CHARLESTON KRAFT LLC
Address: 5600 VIRGINIA AVE
City,State,Zip: NORTH CHARLESTON, SC 29406
Year Inv: 2009
Pollutant Description: SULFURIC ACID
Estimated Emissions (Tons/Yr): 8.015
Permit Issue Date: Not reported
Permit Expire Date: Not reported
Permit Effective Date: Not reported

Name: COGEN SOUTH
Address: 5600 VIRGINIA AVE
City,State,Zip: NORTH CHARLESTON, SC 29406
Year Inv: 2009
Pollutant Description: HYDROCHLORIC ACID
Estimated Emissions (Tons/Yr): 3.613
Permit Issue Date: Not reported
Permit Expire Date: Not reported
Permit Effective Date: Not reported

Name: COGEN SOUTH
Address: 5600 VIRGINIA AVE
City,State,Zip: NORTH CHARLESTON, SC 29406
Year Inv: 2009
Pollutant Description: PROPYLENE DICHLORIDE
Estimated Emissions (Tons/Yr): 0.06606
Permit Issue Date: Not reported
Permit Expire Date: Not reported
Permit Effective Date: Not reported

Name: COGEN SOUTH
Address: 5600 VIRGINIA AVE
City,State,Zip: NORTH CHARLESTON, SC 29406
Year Inv: 2009
Pollutant Description: METHYL ETHYL KETONE
Estimated Emissions (Tons/Yr): 0.051781
Permit Issue Date: Not reported
Permit Expire Date: Not reported
Permit Effective Date: Not reported

Name: COGEN SOUTH
Address: 5600 VIRGINIA AVE
City,State,Zip: NORTH CHARLESTON, SC 29406
Year Inv: 2009
Pollutant Description: TRICHLOROETHYLENE (TRICHLOROETHENE)
Estimated Emissions (Tons/Yr): 0.0600544
Permit Issue Date: Not reported
Permit Expire Date: Not reported

Map ID
Direction
Distance
Elevation

MAP FINDINGS

Site

Database(s)

EDR ID Number
EPA ID Number

KAPSTONE CHARLESTON KRAFT LLC (Continued)

U004018205

Permit Effective Date: Not reported

Name: COGEN SOUTH
Address: 5600 VIRGINIA AVE
City,State,Zip: NORTH CHARLESTON, SC 29406
Year Inv: 2009
Pollutant Description: 2,4,6-TRICHLOROPHENOL
Estimated Emissions (Tons/Yr): 0.000564
Permit Issue Date: Not reported
Permit Expire Date: Not reported
Permit Effective Date: Not reported

Name: COGEN SOUTH
Address: 5600 VIRGINIA AVE
City,State,Zip: NORTH CHARLESTON, SC 29406
Year Inv: 2009
Pollutant Description: POLYCYCLIC ORGANIC MATTER
Estimated Emissions (Tons/Yr): 7.609159
Permit Issue Date: Not reported
Permit Expire Date: Not reported
Permit Effective Date: Not reported

Name: COGEN SOUTH
Address: 5600 VIRGINIA AVE
City,State,Zip: NORTH CHARLESTON, SC 29406
Year Inv: 2009
Pollutant Description: METHANE
Estimated Emissions (Tons/Yr): 46.64145
Permit Issue Date: Not reported
Permit Expire Date: Not reported
Permit Effective Date: Not reported

Name: COGEN SOUTH
Address: 5600 VIRGINIA AVE
City,State,Zip: NORTH CHARLESTON, SC 29406
Year Inv: 2009
Pollutant Description: STYRENE
Estimated Emissions (Tons/Yr): 3.806073
Permit Issue Date: Not reported
Permit Expire Date: Not reported
Permit Effective Date: Not reported

Name: COGEN SOUTH
Address: 5600 VIRGINIA AVE
City,State,Zip: NORTH CHARLESTON, SC 29406
Year Inv: 2009
Pollutant Description: 1,4-DICHLOROBENZENE
Estimated Emissions (Tons/Yr): 0.0002058
Permit Issue Date: Not reported
Permit Expire Date: Not reported
Permit Effective Date: Not reported

Name: KAPSTONE CHARLESTON KRAFT LLC
Address: 5600 VIRGINIA AVE
City,State,Zip: NORTH CHARLESTON, SC 29406
Year Inv: 2009
Pollutant Description: CHROMIUM (CR3)

Map ID
Direction
Distance
Elevation

MAP FINDINGS

Site

Database(s)

EDR ID Number
EPA ID Number

KAPSTONE CHARLESTON KRAFT LLC (Continued)

U004018205

Estimated Emissions (Tons/Yr): 0.000013
Permit Issue Date: Not reported
Permit Expire Date: Not reported
Permit Effective Date: Not reported

Name: COGEN SOUTH
Address: 5600 VIRGINIA AVE
City,State,Zip: NORTH CHARLESTON, SC 29406
Year Inv: 2009
Pollutant Description: VINYL ACETATE
Estimated Emissions (Tons/Yr): 0.000798
Permit Issue Date: Not reported
Permit Expire Date: Not reported
Permit Effective Date: Not reported

Name: KAPSTONE CHARLESTON KRAFT LLC
Address: 5600 VIRGINIA AVE
City,State,Zip: NORTH CHARLESTON, SC 29406
Year Inv: 2009
Pollutant Description: CARBON DIOXIDE
Estimated Emissions (Tons/Yr): 531.432
Permit Issue Date: Not reported
Permit Expire Date: Not reported
Permit Effective Date: Not reported

Name: KAPSTONE CHARLESTON KRAFT LLC
Address: 5600 VIRGINIA AVE
City,State,Zip: NORTH CHARLESTON, SC 29406
Year Inv: 2009
Pollutant Description: TRICHLOROETHYLENE (TRICHLOROETHENE)
Estimated Emissions (Tons/Yr): 1.637359
Permit Issue Date: Not reported
Permit Expire Date: Not reported
Permit Effective Date: Not reported

Name: COGEN SOUTH
Address: 5600 VIRGINIA AVE
City,State,Zip: NORTH CHARLESTON, SC 29406
Year Inv: 2009
Pollutant Description: TETRACHLOROETHYLENE (PERCHLOROETHYLENE)
Estimated Emissions (Tons/Yr): 0.0805862
Permit Issue Date: Not reported
Permit Expire Date: Not reported
Permit Effective Date: Not reported

Name: COGEN SOUTH
Address: 5600 VIRGINIA AVE
City,State,Zip: NORTH CHARLESTON, SC 29406
Year Inv: 2009
Pollutant Description: CHLOROFORM
Estimated Emissions (Tons/Yr): 0.0622488
Permit Issue Date: Not reported
Permit Expire Date: Not reported
Permit Effective Date: Not reported

Name: KAPSTONE CHARLESTON KRAFT LLC
Address: 5600 VIRGINIA AVE

Map ID
Direction
Distance
Elevation

MAP FINDINGS

Site

Database(s)

EDR ID Number
EPA ID Number

KAPSTONE CHARLESTON KRAFT LLC (Continued)

U004018205

City,State,Zip: NORTH CHARLESTON, SC 29406
Year Inv: 2009
Pollutant Description: NITROGEN DIOXIDE
Estimated Emissions (Tons/Yr): 779.2555
Permit Issue Date: Not reported
Permit Expire Date: Not reported
Permit Effective Date: Not reported

Name: KAPSTONE CHARLESTON KRAFT LLC
Address: 5600 VIRGINIA AVE
City,State,Zip: NORTH CHARLESTON, SC 29406
Year Inv: 2009
Pollutant Description: PARTICULATE MATTER (TOTAL)
Estimated Emissions (Tons/Yr): 463.0593
Permit Issue Date: Not reported
Permit Expire Date: Not reported
Permit Effective Date: Not reported

Name: KAPSTONE CHARLESTON KRAFT LLC
Address: 5600 VIRGINIA AVE
City,State,Zip: NORTH CHARLESTON, SC 29406
Year Inv: 2009
Pollutant Description: CADMIUM & COMPOUNDS
Estimated Emissions (Tons/Yr): 0.0006386
Permit Issue Date: Not reported
Permit Expire Date: Not reported
Permit Effective Date: Not reported

Name: KAPSTONE CHARLESTON KRAFT LLC
Address: 5600 VIRGINIA AVE
City,State,Zip: NORTH CHARLESTON, SC 29406
Year Inv: 2009
Pollutant Description: POLYCYCLIC ORGANIC MATTER
Estimated Emissions (Tons/Yr): 0.0005228
Permit Issue Date: Not reported
Permit Expire Date: Not reported
Permit Effective Date: Not reported

Name: KAPSTONE CHARLESTON KRAFT LLC
Address: 5600 VIRGINIA AVE
City,State,Zip: NORTH CHARLESTON, SC 29406
Year Inv: 2009
Pollutant Description: PERYLENE
Estimated Emissions (Tons/Yr): 0.00000916
Permit Issue Date: Not reported
Permit Expire Date: Not reported
Permit Effective Date: Not reported

Name: COGEN SOUTH
Address: 5600 VIRGINIA AVE
City,State,Zip: NORTH CHARLESTON, SC 29406
Year Inv: 2009
Pollutant Description: VINYL CHLORIDE
Estimated Emissions (Tons/Yr): 0.0360326
Permit Issue Date: Not reported
Permit Expire Date: Not reported
Permit Effective Date: Not reported

Map ID
Direction
Distance
Elevation

MAP FINDINGS

Site

Database(s)

EDR ID Number
EPA ID Number

KAPSTONE CHARLESTON KRAFT LLC (Continued)

U004018205

Name: KAPSTONE CHARLESTON KRAFT LLC
Address: 5600 VIRGINIA AVE
City,State,Zip: NORTH CHARLESTON, SC 29406
Year Inv: 2009
Pollutant Description: BENZ(A)ANTHRACENE
Estimated Emissions (Tons/Yr): 0.0002512
Permit Issue Date: Not reported
Permit Expire Date: Not reported
Permit Effective Date: Not reported

Name: KAPSTONE CHARLESTON KRAFT LLC
Address: 5600 VIRGINIA AVE
City,State,Zip: NORTH CHARLESTON, SC 29406
Year Inv: 2009
Pollutant Description: INDENO(1,2,3-CD)PYRENE
Estimated Emissions (Tons/Yr): 0.00004124
Permit Issue Date: Not reported
Permit Expire Date: Not reported
Permit Effective Date: Not reported

Name: KAPSTONE CHARLESTON KRAFT LLC
Address: 5600 VIRGINIA AVE
City,State,Zip: NORTH CHARLESTON, SC 29406
Year Inv: 2009
Pollutant Description: ETHYLENE GLYCOL
Estimated Emissions (Tons/Yr): 0.0000113
Permit Issue Date: Not reported
Permit Expire Date: Not reported
Permit Effective Date: Not reported

Name: KAPSTONE CHARLESTON KRAFT LLC
Address: 5600 VIRGINIA AVE
City,State,Zip: NORTH CHARLESTON, SC 29406
Year Inv: 2009
Pollutant Description: HEXANE
Estimated Emissions (Tons/Yr): 0.3620875
Permit Issue Date: Not reported
Permit Expire Date: Not reported
Permit Effective Date: Not reported

Name: KAPSTONE CHARLESTON KRAFT LLC
Address: 5600 VIRGINIA AVE
City,State,Zip: NORTH CHARLESTON, SC 29406
Year Inv: 2009
Pollutant Description: PROPIONALDEHYDE
Estimated Emissions (Tons/Yr): 0
Permit Issue Date: Not reported
Permit Expire Date: Not reported
Permit Effective Date: Not reported

Name: KAPSTONE CHARLESTON KRAFT LLC
Address: 5600 VIRGINIA AVE
City,State,Zip: NORTH CHARLESTON, SC 29406
Year Inv: 2009
Pollutant Description: FORMALDEHYDE
Estimated Emissions (Tons/Yr): 5.627778
Permit Issue Date: Not reported

Map ID
Direction
Distance
Elevation

MAP FINDINGS

Site

Database(s)

EDR ID Number
EPA ID Number

KAPSTONE CHARLESTON KRAFT LLC (Continued)

U004018205

Permit Expire Date: Not reported
Permit Effective Date: Not reported

Name: KAPSTONE CHARLESTON KRAFT LLC
Address: 5600 VIRGINIA AVE
City,State,Zip: NORTH CHARLESTON, SC 29406
Year Inv: 2009
Pollutant Description: CARBON TETRACHLORIDE
Estimated Emissions (Tons/Yr): 0.0238072
Permit Issue Date: Not reported
Permit Expire Date: Not reported
Permit Effective Date: Not reported

Name: COGEN SOUTH
Address: 5600 VIRGINIA AVE
City,State,Zip: NORTH CHARLESTON, SC 29406
Year Inv: 2009
Pollutant Description: DIOXINS/FURANS (AS TEQ UNITS)
Estimated Emissions (Tons/Yr): 0.0000005407
Permit Issue Date: Not reported
Permit Expire Date: Not reported
Permit Effective Date: Not reported

Name: COGEN SOUTH
Address: 5600 VIRGINIA AVE
City,State,Zip: NORTH CHARLESTON, SC 29406
Year Inv: 2009
Pollutant Description: SULFURIC ACID
Estimated Emissions (Tons/Yr): 2.776
Permit Issue Date: Not reported
Permit Expire Date: Not reported
Permit Effective Date: Not reported

Name: COGEN SOUTH
Address: 5600 VIRGINIA AVE
City,State,Zip: NORTH CHARLESTON, SC 29406
Year Inv: 2009
Pollutant Description: CYANIDE COMPOUNDS
Estimated Emissions (Tons/Yr): 0.262636
Permit Issue Date: Not reported
Permit Expire Date: Not reported
Permit Effective Date: Not reported

Name: COGEN SOUTH
Address: 5600 VIRGINIA AVE
City,State,Zip: NORTH CHARLESTON, SC 29406
Year Inv: 2009
Pollutant Description: PARTICULATE MATTER (TOTAL)
Estimated Emissions (Tons/Yr): 192.959
Permit Issue Date: Not reported
Permit Expire Date: Not reported
Permit Effective Date: Not reported

Name: COGEN SOUTH
Address: 5600 VIRGINIA AVE
City,State,Zip: NORTH CHARLESTON, SC 29406
Year Inv: 2009

Map ID
Direction
Distance
Elevation

MAP FINDINGS

Site

Database(s)

EDR ID Number
EPA ID Number

KAPSTONE CHARLESTON KRAFT LLC (Continued)

U004018205

Pollutant Description: ANTIMONY & COMPOUNDS
Estimated Emissions (Tons/Yr): 0.0018945
Permit Issue Date: Not reported
Permit Expire Date: Not reported
Permit Effective Date: Not reported

Name: COGEN SOUTH
Address: 5600 VIRGINIA AVE
City,State,Zip: NORTH CHARLESTON, SC 29406
Year Inv: 2009

Pollutant Description: ETHANE
Estimated Emissions (Tons/Yr): 0.531402
Permit Issue Date: Not reported
Permit Expire Date: Not reported
Permit Effective Date: Not reported

Name: COGEN SOUTH
Address: 5600 VIRGINIA AVE
City,State,Zip: NORTH CHARLESTON, SC 29406
Year Inv: 2009

Pollutant Description: SULFUR TRIOXIDE
Estimated Emissions (Tons/Yr): 0.0196736
Permit Issue Date: Not reported
Permit Expire Date: Not reported
Permit Effective Date: Not reported

Name: COGEN SOUTH
Address: 5600 VIRGINIA AVE
City,State,Zip: NORTH CHARLESTON, SC 29406
Year Inv: 2009

Pollutant Description: INDENO(1,2,3-CD)PYRENE
Estimated Emissions (Tons/Yr): 0.000006462
Permit Issue Date: Not reported
Permit Expire Date: Not reported
Permit Effective Date: Not reported

Name: COGEN SOUTH
Address: 5600 VIRGINIA AVE
City,State,Zip: NORTH CHARLESTON, SC 29406
Year Inv: 2009

Pollutant Description: METHYL ISOBUTYL KETONE
Estimated Emissions (Tons/Yr): 0.92
Permit Issue Date: Not reported
Permit Expire Date: Not reported
Permit Effective Date: Not reported

Name: KAPSTONE CHARLESTON KRAFT LLC
Address: 5600 VIRGINIA AVE
City,State,Zip: NORTH CHARLESTON, SC 29406
Year Inv: 2009

Pollutant Description: TOLUENE
Estimated Emissions (Tons/Yr): 0.835931
Permit Issue Date: Not reported
Permit Expire Date: Not reported
Permit Effective Date: Not reported

Name: KAPSTONE CHARLESTON KRAFT LLC

Map ID
Direction
Distance
Elevation

MAP FINDINGS

Site

Database(s)

EDR ID Number
EPA ID Number

KAPSTONE CHARLESTON KRAFT LLC (Continued)

U004018205

Address: 5600 VIRGINIA AVE
City,State,Zip: NORTH CHARLESTON, SC 29406
Year Inv: 2009
Pollutant Description: METHYL ETHYL KETONE
Estimated Emissions (Tons/Yr): 14.82918
Permit Issue Date: Not reported
Permit Expire Date: Not reported
Permit Effective Date: Not reported

Name: KAPSTONE CHARLESTON KRAFT LLC
Address: 5600 VIRGINIA AVE
City,State,Zip: NORTH CHARLESTON, SC 29406
Year Inv: 2009
Pollutant Description: HYDROGEN FLUORIDE
Estimated Emissions (Tons/Yr): 0.23059
Permit Issue Date: Not reported
Permit Expire Date: Not reported
Permit Effective Date: Not reported

Name: COGEN SOUTH
Address: 5600 VIRGINIA AVE
City,State,Zip: NORTH CHARLESTON, SC 29406
Year Inv: 2009
Pollutant Description: HEXANE
Estimated Emissions (Tons/Yr): 0.910595
Permit Issue Date: Not reported
Permit Expire Date: Not reported
Permit Effective Date: Not reported

Name: COGEN SOUTH
Address: 5600 VIRGINIA AVE
City,State,Zip: NORTH CHARLESTON, SC 29406
Year Inv: 2009
Pollutant Description: BENZENE
Estimated Emissions (Tons/Yr): 8.544556
Permit Issue Date: Not reported
Permit Expire Date: Not reported
Permit Effective Date: Not reported

Name: COGEN SOUTH
Address: 5600 VIRGINIA AVE
City,State,Zip: NORTH CHARLESTON, SC 29406
Year Inv: 2009
Pollutant Description: METHYL CHLORIDE (CHLOROMETHANE)
Estimated Emissions (Tons/Yr): 0.101721
Permit Issue Date: Not reported
Permit Expire Date: Not reported
Permit Effective Date: Not reported

Name: KAPSTONE CHARLESTON KRAFT LLC
Address: 5600 VIRGINIA AVE
City,State,Zip: NORTH CHARLESTON, SC 29406
Year Inv: 2009
Pollutant Description: METHYL MERCAPTAN (METHANETHIOL)
Estimated Emissions (Tons/Yr): 37.45753
Permit Issue Date: Not reported
Permit Expire Date: Not reported

Map ID
Direction
Distance
Elevation

MAP FINDINGS

Site

Database(s)

EDR ID Number
EPA ID Number

KAPSTONE CHARLESTON KRAFT LLC (Continued)

U004018205

Permit Effective Date: Not reported

Name: KAPSTONE CHARLESTON KRAFT LLC
Address: 5600 VIRGINIA AVE
City,State,Zip: NORTH CHARLESTON, SC 29406
Year Inv: 2009
Pollutant Description: PM (LESS THAN 2.5 MICRONS)
Estimated Emissions (Tons/Yr): 314.4891
Permit Issue Date: Not reported
Permit Expire Date: Not reported
Permit Effective Date: Not reported

Name: KAPSTONE CHARLESTON KRAFT LLC
Address: 5600 VIRGINIA AVE
City,State,Zip: NORTH CHARLESTON, SC 29406
Year Inv: 2009
Pollutant Description: PHENANTHRENE
Estimated Emissions (Tons/Yr): 0.0227602
Permit Issue Date: Not reported
Permit Expire Date: Not reported
Permit Effective Date: Not reported

Name: KAPSTONE CHARLESTON KRAFT LLC
Address: 5600 VIRGINIA AVE
City,State,Zip: NORTH CHARLESTON, SC 29406
Year Inv: 2009
Pollutant Description: ANTHRACENE
Estimated Emissions (Tons/Yr): 0.0000005311
Permit Issue Date: Not reported
Permit Expire Date: Not reported
Permit Effective Date: Not reported

Name: KAPSTONE CHARLESTON KRAFT LLC
Address: 5600 VIRGINIA AVE
City,State,Zip: NORTH CHARLESTON, SC 29406
Year Inv: 2009
Pollutant Description: BENZO(A)PYRENE
Estimated Emissions (Tons/Yr): 0.0000327
Permit Issue Date: Not reported
Permit Expire Date: Not reported
Permit Effective Date: Not reported

Name: KAPSTONE CHARLESTON KRAFT LLC
Address: 5600 VIRGINIA AVE
City,State,Zip: NORTH CHARLESTON, SC 29406
Year Inv: 2009
Pollutant Description: ACENAPHTHYLENE
Estimated Emissions (Tons/Yr): 0.00522
Permit Issue Date: Not reported
Permit Expire Date: Not reported
Permit Effective Date: Not reported

Name: KAPSTONE CHARLESTON KRAFT LLC
Address: 5600 VIRGINIA AVE
City,State,Zip: NORTH CHARLESTON, SC 29406
Year Inv: 2009
Pollutant Description: BENZO(K)FLUORANTHENE

Map ID
Direction
Distance
Elevation

MAP FINDINGS

Site

Database(s)

EDR ID Number
EPA ID Number

KAPSTONE CHARLESTON KRAFT LLC (Continued)

U004018205

Estimated Emissions (Tons/Yr): 0.000689
Permit Issue Date: Not reported
Permit Expire Date: Not reported
Permit Effective Date: Not reported

Name: KAPSTONE CHARLESTON KRAFT LLC
Address: 5600 VIRGINIA AVE
City,State,Zip: NORTH CHARLESTON, SC 29406
Year Inv: 2009
Pollutant Description: PHENOL
Estimated Emissions (Tons/Yr): 10.54938
Permit Issue Date: Not reported
Permit Expire Date: Not reported
Permit Effective Date: Not reported

Name: KAPSTONE CHARLESTON KRAFT LLC
Address: 5600 VIRGINIA AVE
City,State,Zip: NORTH CHARLESTON, SC 29406
Year Inv: 2009
Pollutant Description: CRESOLS (MIXED ISOMERS)
Estimated Emissions (Tons/Yr): 8.8683
Permit Issue Date: Not reported
Permit Expire Date: Not reported
Permit Effective Date: Not reported

Name: KAPSTONE CHARLESTON KRAFT LLC
Address: 5600 VIRGINIA AVE
City,State,Zip: NORTH CHARLESTON, SC 29406
Year Inv: 2009
Pollutant Description: METHANOL
Estimated Emissions (Tons/Yr): 331.1346
Permit Issue Date: Not reported
Permit Expire Date: Not reported
Permit Effective Date: Not reported

Name: KAPSTONE CHARLESTON KRAFT LLC
Address: 5600 VIRGINIA AVE
City,State,Zip: NORTH CHARLESTON, SC 29406
Year Inv: 2009
Pollutant Description: BENZENE
Estimated Emissions (Tons/Yr): 0.7670323
Permit Issue Date: Not reported
Permit Expire Date: Not reported
Permit Effective Date: Not reported

Name: KAPSTONE CHARLESTON KRAFT LLC
Address: 5600 VIRGINIA AVE
City,State,Zip: NORTH CHARLESTON, SC 29406
Year Inv: 2009
Pollutant Description: 1,1,1-TRICHLOROETHANE (METHYL CHLOROFORM)
Estimated Emissions (Tons/Yr): 0.7685556
Permit Issue Date: Not reported
Permit Expire Date: Not reported
Permit Effective Date: Not reported

SC GWIC:
Bureau:

BLWM

Map ID
Direction
Distance
Elevation

MAP FINDINGS

Site

Database(s)

EDR ID Number
EPA ID Number

KAPSTONE CHARLESTON KRAFT LLC (Continued)

U004018205

EAP ID: Not reported
Solid Waste Permit #: Not reported
Bureau of Land & Waste Management File #: Not reported
Permit Number: 01795
WPC Permit: Not reported
Program: DUST
Contamination: PETRO
Petroleum Products: True
Volatile Organic Compounds: False
Metals: False
Nitrates or Potential to Nitrate: False
Pesticides & Herbicides: False
Polychlorinated Biphenyls: False
Base, Neutral, & Acid Extractables: False
Phenols: False
Radionuclides Over Max Contaminant Levels: False
Sources Not In Other Categories: False
Source: UST
Underground Storage Tanks: True
Pits, Ponds, & Lagoons: False
Spills & Leaks: False
Landfills: False
Aboveground Storage Tank: False
Spray Irrigation: False
Single-Event Spill: False
Unpermitted Disposal: False
Septic Tank/Tile Field: False
Substances Not In Other Categories: False
Sources of Contamination Undetermined: False
Assessment: No
Monitoring: Yes
Remediation: No
Surface Impact: No
Drinking Water Well Impact: No
Remarks: Site ID # 01795. RBCA Classification 3BF5. Inactive.

DC482
NNE
1/4-1/2
0.495 mi.
2613 ft.

KAPSTONE CHARLESTON KRAFT LLC
5600 VIRGINIA AVE
N CHARLESTON, SC
Site 3 of 4 in cluster DC

SC LUST U004291266
SC UST N/A
SC Financial Assurance

Actual:
12 ft.
Focus Map:
6

LUST:
Name: KAPSTONE CHARLESTON KRAFT LLC
Address: 5600 VIRGINIA AVE
City, State, Zip: N CHARLESTON, SC 29406
Release Number: 1
Facility ID: 01795
Release Status Number: Not reported
Substance: PETRO
Tank Owner Company Name: KAPSTONE CHARLESTON KR
Tank Owner Last Name: Not reported
Tank Owner First name: Not reported
NFA Date: 06/15/1999
Tank Owner City: Not reported
Confirmed Date: Not reported
Release Date: 12/04/1991
EID: Not reported

Map ID
Direction
Distance
Elevation

MAP FINDINGS

Site

Database(s)

EDR ID Number
EPA ID Number

KAPSTONE CHARLESTON KRAFT LLC (Continued)

U004291266

Local Facility District: Not reported
SCRBCA Class Number: Not reported
Release Fin Type Code: Not reported
Qualified: Not reported
Release Source: Not reported
Local Fac Last Name: Not reported
Local Fac First Name: Not reported
User Name: WILSONKA
Cleanup Initiated Date: 12/16/1991
Prefix: Not reported
Total Score: 5

LUST:

Release Date: 12/04/1991
Cleanup Complete Date: Not reported
Depth to Ground Water: Not reported
Ground Water Flow Direction: Not reported
Release Number: 1
Confirmed date: 12/16/1991
RP Name: ARBORGEN LLC
RP Address: 2011 BROADBANK CT
RP City: RIDGEVILLE
RP State: SC
RP Zip: 29472
SCRBCA Class Code: CLASS3BF
Project Manager: WILSON, KIMBERLY A
Release Fin Type Code: WS

Name: KAPSTONE CHARLESTON KRAFT LLC
Address: 5600 VIRGINIA AVE
City,State,Zip: N CHARLESTON, SC 29406
Release Number: 2
Facility ID: 01795
Release Status Number: Not reported
Substance: PETROL
Tank Owner Company Name: KAPSTONE CHARLESTON KR
Tank Owner Last Name: Not reported
Tank Owner First name: Not reported
NFA Date: 02/22/2001
Tank Owner City: Not reported
Confirmed Date: Not reported
Release Date: 02/22/2001
EID: Not reported
Local Facility District: Not reported
SCRBCA Class Number: Not reported
Release Fin Type Code: Not reported
Qualified: Not reported
Release Source: Not reported
Local Fac Last Name: Not reported
Local Fac First Name: Not reported
User Name: FANTRM
Cleanup Initiated Date: 02/22/2001
Prefix: Not reported
Total Score: Not reported

LUST:

Release Date: 12/04/1991

Map ID
Direction
Distance
Elevation

MAP FINDINGS

Site

Database(s)

EDR ID Number
EPA ID Number

KAPSTONE CHARLESTON KRAFT LLC (Continued)

U004291266

Cleanup Complete Date: Not reported
Depth to Ground Water: Not reported
Ground Water Flow Direction: Not reported
Release Number: 1
Confirmed date: 12/16/1991
RP Name: ARBORGEN LLC
RP Address: 2011 BROADBANK CT
RP City: RIDGEVILLE
RP State: SC
RP Zip: 29472
SCRBCA Class Code: CLASS3BF
Project Manager: WILSON, KIMBERLY A
Release Fin Type Code: WS

UST:

Name: WESTROCK CHARLESTON KRAFT LLC
Address: 5600 VIRGINIA AVE
City: N CHARLESTON
Facility ID: 01795
Permit: R 01795
Owner: WESTROCK CHARLESTON KRAFT LLC
Owner Address: 5600 VIRGINIA AVE
Owner City, st, zip: N CHARLESTON SC 29406
Owner Phone: 843-745-3000

Tank ID: 1
Status: **Abandoned**
Capacity: 10000
Product: Diesel fuel
Calcage: 10

Name: WESTROCK CHARLESTON KRAFT LLC
Address: 5600 VIRGINIA AVE
City: N CHARLESTON

Tank ID: 2
Status: **Abandoned**
Capacity: 10000
Product: Gasoline
Calcage: 10

SC Financial Assurance 3:

Name: WESTROCK CHARLESTON KRAFT LLC
Address: 5600 VIRGINIA AVE
City,State,Zip: N CHARLESTON, SC 29406
Owner Name: WESTROCK CHARLESTON KRAFT LLC
Owner Address: 5600 VIRGINIA AVE
Owner City: N CHARLESTON
Owner State: SC
Owner Zip: 29406
Mechanism: Self Insurance 280.101
Date Expired: 3/1/2002
Bill: 0

MAP FINDINGS

Map ID
Direction
Distance
Elevation

Site

Database(s)

EDR ID Number
EPA ID Number

DC483 KAPSTONE CHARLESTON KRAFT LLC
NNE 5600 VIRGINIA AVE
1/4-1/2 NORTH CHARLESTON, SC 29406
0.495 mi.
2613 ft. Site 4 of 4 in cluster DC

SC RCR 1000842482
TRIS 29411WSTVC5600A
SC ASBESTOS
SC NPDES
SC UIC

Actual: RCR:
12 ft. Name: KAPSTONE CHARLESTON KRAFT
Focus Map: Address: 5600 VIRGINIA AVE
6 City,State,Zip: N CHARLESTON, SC 29406
Entity Responsibility: Not reported
Region: Not reported
Tax Id: 502-0-0-31 (N CHARLESTO
Latitude: 32.8992
Longitude: -79.97064
Tracking Number: 01795
Regulatory Program: Not reported
Reported: 12/04/91
CU-MCL: 06/15/99
Unit Type: Not reported
Unit Number/Letter: Not reported
Area/Acres: Not reported
Affected Media: Not reported
Site/Unit: Not reported
Conditions: Not reported
Associated Response/Corrective Action: Not reported
Associated Chemicals Requiring: Not reported

Facility, Chemical, Releases and Other Waste Management Summary Information:

TRI ID: 29411WSTVC5600A
Form Type: Form R
Reporting year: 2017
Trade secret indicator: NO
Sanitized indicator: NO
Title of certifying official: ENVIRONMENTAL MANAGER DANIEL MALLETT
Certifying officials signature indicator: ELECTRONIC
Date signed: 2018-06-25
Name: KAPSTONE CHARLESTON KRAFT LLC
Address: 5600 VIRGINIA AVE
City,State,Zip: NORTH CHARLESTON, SC 294063699
BIA code: Not reported
Tribe name: Not reported
Mailing name: KAPSTONE CHARLESTON KRAFT LLC
Mailing street: Not reported
Mailing province: Not reported
Mailing City,State,Zip: Not reported
Entire facility ind: NO
Partial facility ind: YES
Federal facility ind: NO
Goco facility ind: NO
Assigned fed facility flag: NO
Public contact name: MACKENZIE BANKS
Public contact phone and Ext: 8437453108
Public contact email: MACKENZIE.BANKS@KAPSTONEPAPER.COM
Primary sic code: Not reported
Sic code 2: Not reported
Sic code 3: Not reported
Sic code 4: Not reported
Sic code 5: Not reported

Map ID
Direction
Distance
Elevation

MAP FINDINGS

Site

Database(s)

EDR ID Number
EPA ID Number

KAPSTONE CHARLESTON KRAFT LLC (Continued)

1000842482

Sic code 6:	Not reported
Naics origin:	Not reported
Primary naics code:	322121
Naics code 2:	Not reported
Naics code 3:	Not reported
Naics code 4:	Not reported
Naics code 5:	Not reported
Naics code 6:	Not reported
Latitude:	32.8995
Longitude:	-79.9667
D and B number A:	828651799
D and B number B:	Not reported
RCRA number A:	Not reported
RCRA number B:	Not reported
NPDES number A:	Not reported
NPDES number B:	Not reported
UIC number A:	Not reported
UIC number B:	Not reported
Parent company name:	KAPSTONE PAPER & PACKAGING CORP
Parent company D and B number:	Not reported
Standardized parent company name:	KAPSTONE PAPER & PACKAGING CORP
Document control number:	1317216150033
TRI ID:	29411WSTVC5600A
Cas number:	N450
Chemical name:	MANGANESE COMPOUNDS
Classification:	TRI
Unit of measure:	Pounds
Metal ind:	YES
Revision code 1:	Not reported
Revision code 2:	Not reported
Produce the chemical:	YES
Import the chemical:	NO
On-site use of the chemical:	NO
Sale or distribution of the chemical:	NO
As a byproduct:	YES
As a manufactured impurity:	NO
Used as a reactant:	NO
Added as a formulation component:	NO
Used as an article component:	NO
Repackaging:	NO
As a process impurity:	NO
Used as a chemical processing aid:	NO
Used as a manufacturing aid:	NO
Ancillary or other use:	NO
Maximum amount on site:	04
Fugitive air emissions - total release pounds:	NA
Fugitive air emissions - total release range code:	Not reported
Total fugitive air emissions:	0
Fugitive air emissions - basis of estimate:	Not reported
Stack air emissions - release pounds:	110
Stack air emissions - release range code:	Not reported
Total stack air emissions:	110
Stack air emissions - basis of estimate:	Published Emission Factors
Total air emissions:	110
Discharges to stream a - stream name:	COOPER RIVER
Total discharges to stream a:	19000
Discharges to stream A - basis of estimate:	Other

Map ID
Direction
Distance
Elevation

MAP FINDINGS

Site

Database(s)

EDR ID Number
EPA ID Number

KAPSTONE CHARLESTON KRAFT LLC (Continued)

1000842482

Discharges to stream a - % from stormwater:	Not reported
Discharges to stream b - stream name:	Not reported
Total discharges to stream b:	Not reported
Discharges to stream B - basis of estimate:	Not reported
Discharges to stream b - % from stormwater:	Not reported
Discharges to stream c - stream name:	Not reported
Total discharges to stream c:	Not reported
Discharges to stream C - basis of estimate:	Not reported
Discharges to stream c - % from stormwater:	Not reported
Discharges to stream d - stream name:	Not reported
Total discharges to stream d:	Not reported
Discharges to stream D - basis of estimate:	Not reported
Discharges to stream d - % from stormwater:	Not reported
Discharges to stream e - stream name:	Not reported
Total discharges to stream e:	Not reported
Discharges to stream E - basis of estimate:	Not reported
Discharges to stream e - % from stormwater:	Not reported
Discharges to stream f - stream name:	Not reported
Total discharges to stream f:	Not reported
Discharges to stream F - basis of estimate:	Not reported
Discharges to stream f - % from stormwater:	Not reported
Discharges to stream g - stream name:	Not reported
Total discharges to stream g:	Not reported
Discharges to stream G - basis of estimate:	Not reported
Discharges to stream g - % from stormwater:	Not reported
Total number of receiving streams:	1
Total surface water discharge:	19000
Total on-site underground inj - pounds:	Not reported
On-site underground inj - basis of estimate:	Not reported
Total on-site ugrnd inj to cl i wells - pounds:	0
On-site underground inj to c1 i wells - basis of estimate:	Not reported
Total on-site ugrnd inj to cl ii-v wells - pounds:	0
On-site ugrnd inj to cl ii-v wells - basis of estimate:	Not reported
Total on-site underground injection:	0
Total on-site landfills:	Not reported
On-site landfills - basis of estimate:	Not reported
Total on-site RCRA subtitle c landfills:	0
On-site RCRA subtitle c landfills - basis of estimate:	Not reported
Total other on-site landfills:	0
Other landfills - basis of estimate:	Not reported
Total on-site land treatment:	0
Land trtmt/appl farming - basis of estimate:	Not reported
Total surface impoundments:	0
Surface impoundment - basis of estimate:	Not reported
Total RCRA c surface impoundments:	0
RCRA c Surface impoundment - basis of estimate:	Not reported
Total other surface impoundments:	0
Other surface impoundment - basis of estimate:	Not reported
Total other disposal:	0
Other disposal - basis of estimate:	Not reported
Total on-site land releases:	0
Total on-site releases:	19110
Off-site - POTW releases:	0
Off-site - storage only:	0
Off-site - solidification/stabilization - metals:	0
Off-site - wastewater treatment release - metals:	0
Off-site - solidification/stablization - release - metals:	0

Map ID
 Direction
 Distance
 Elevation

MAP FINDINGS

Site

Database(s)

EDR ID Number
 EPA ID Number

KAPSTONE CHARLESTON KRAFT LLC (Continued)

1000842482

Off-site - wastewater treatment - metals:	0
Off-site - underground injection:	0
Off-site - underground injection - class 1 wells:	0
Off-site - underground injection - class ii-v wells:	0
Off-site - landfills/disposal surface impoundments:	0
Off-site - surface impoundment:	0
Off-site - RCRA subtitle c surface impoundments:	0
Off-site - other surface impoundments:	0
Off-site - other landfills:	130000
Off-site - RCRA subtitle c landfills:	0
Off-site - disposal - land treatment:	0
Off-site - disposal - other land disposal:	0
Off-site - disposal - other off-site management:	0
Off-site - disposal - transfer to waste broker:	0
Off-site - disposal - unknown:	0
Total transferred off site for disposal:	130000
Off-site - recycling - solvents/organics recovery:	0
Off-site - recycling -metals recovery:	0
Off-site - recycling - other reuse or recovery:	0
Off-site - recycling - acid regeneration:	0
Off-site - recycling - transfer to waste broker:	0
Total transferred off site for recycling:	0
Off-site - energy recovery:	0
Off-site - transfer to waste broker for energy recovery:	0
Total transferred off site for energy recovery:	0
Off-site - POTW treatment:	0
Off-site - solidification/stabilization treatment - non metals:	0
Off-site -incineration/thermal treatment:	0
Off-site - incineration/insignificant heat value:	0
Off-site - wastewater treatment - non-metals:	0
Off-site - other waste treatment:	0
Off-site - transfer to waste broker - waste treatment:	0
Total transferred off site for treatment:	0
Off-site - transfer to waste broker:	0
Total transferred off site for further waste management:	130000
Total POTW transfer:	0
Energy recovery on site current year:	0
Recycled on site current year:	0
Treated on site current year:	0
Total on-site waste management:	0
On-site energy recovery method 1:	Not Applicable
On-site energy recovery method 2:	Not reported
On-site energy recovery method 3:	Not reported
On-site energy recovery method 4:	Not reported
On-site recycling processes method 1:	Not Applicable
On-site recycling processes method 2:	Not reported
On-site recycling processes method 3:	Not reported
On-site recycling processes method 4:	Not reported
On-site recycling processes method 5:	Not reported
On-site recycling processes method 6:	Not reported
On-site recycling processes method 7:	Not reported

Detailed Source Reduction Activities and Methods:

Document control number:	1317216149993
Cas number:	000050000
Chemical name:	FORMALDEHYDE
Classification:	TRI

Map ID
 Direction
 Distance
 Elevation

MAP FINDINGS

Site

Database(s)

EDR ID Number
 EPA ID Number

KAPSTONE CHARLESTON KRAFT LLC (Continued)

1000842482

Unit of measure:	Pounds
On-site limited releases - prior year:	0
On-site limited releases - current year:	0
On-site limited releases - following year:	0
On-site limited releases - 2nd-following year:	0
Other on-site releases - prior year:	15150
Other on-site releases - current year:	14000
Other on-site releases - following year:	15000
Other on-site releases - 2nd-following year:	15000
Off-site limited releases - prior year:	0
Off-site limited releases - current year:	0
Off-site limited releases - following year:	0
Off-site limited releases - 2nd-following year:	0
Other off-site releases - previous year:	0
Other off-site releases - current year:	0
Other off-site releases - following year:	0
Other off-site releases - 2nd-following year:	0
Energy recovery on site prior year:	4800
Energy recovery on site current year:	5100
Energy recovery on site following year:	5100
Energy recovery on site 2nd-following year:	5100
Energy recovery off site prior year:	0
Energy recovery off site current year:	0
Energy recovery off site following year:	0
Energy recovery off site 2nd-following year:	0
Quantity recycled on site prior year:	0
Quantity recycled on site current year:	0
Quantity recycled on site following year:	0
Quantity recycled on site 2nd-following year:	0
Quantity recycled off site prior year:	0
Quantity recycled off site current year:	0
Quantity recycled off site following year:	0
Quantity recycled off site 2nd-following year:	0
Quantity treated on site prior year:	1464
Quantity treated on site current year:	1300
Quantity treated on site following year:	1300
Quantity treated on site 2nd-following year:	1300
Quantity treated off site prior year:	0
Quantity treated off site current year:	0
Quantity treated off site following year:	0
Quantity treated off site 2nd-following year:	0
Catastrophic releases or other one-time events:	Not reported
Prod ratio/activity index:	1.06
Prod ratio or activity:	PRODUCTION
1st source reduction activity:	NA-NA
1st source reduction activity id method - code 1:	Not reported
1st source reduction activity id method - code 1 description:	Not reported
1st source reduction activity id method - code 2:	Not reported
1st source reduction activity id method - code 2 description:	Not reported
1st source reduction activity id method - code 3:	Not reported
1st source reduction activity id method - code 3 description:	Not reported
Est annual reduction - 1st source reduction activity - code:	Not reported
Est annual reduction - 1st source reduction activity - desc:	Not reported
2nd source reduction activity code:	Not reported
2nd source reduction activity description:	Not reported
2nd source reduction activity id method - code 1:	Not reported
2nd source reduction activity id method - code 1 description:	Not reported

Map ID
Direction
Distance
Elevation

MAP FINDINGS

Site

Database(s)

EDR ID Number
EPA ID Number

KAPSTONE CHARLESTON KRAFT LLC (Continued)

1000842482

2nd source reduction activity id method - code 2: Not reported
2nd source reduction activity id method - code 2 description: Not reported
2nd source reduction activity id method - code 3: Not reported
2nd source reduction activity id method - code 3 description: Not reported
Est annual reduction - 2nd source reduction activity - code: Not reported
Est annual reduction -2nd source reduction activity - desc: Not reported
3rd source reduction activity code: Not reported
3rd source reduction activity description: Not reported
3rd source reduction activity id method - code 1: Not reported
3rd source reduction activity id method - code 1 description: Not reported
3rd source reduction activity id method - code 2: Not reported
3rd source reduction activity id method - code 2 description: Not reported
3rd source reduction activity id method - code 3: Not reported
3rd source reduction activity id method - code 3 description: Not reported
Est annual reduction - 3rd source reduction activity - code: Not reported
Est annual reduction - 3rd source reduction activity - desc: Not reported
4th source reduction activity code: Not reported
4th source reduction activity description: Not reported
4th source reduction activity id method ? code 1: Not reported
4th source reduction activity id method - code 1 description: Not reported
4th source reduction activity id method - code 2: Not reported
4th source reduction activity id method - code 2 description: Not reported
4th source reduction activity id method - code 3: Not reported
4th source reduction activity id method ? code 3 description: Not reported
Est annual reduction - 4th source reduction activity - code: Not reported
Est annual reduction - 4th source reduction activity- desc: Not reported

Detailed On-site Waste Treatment Methods and Efficiency:

Document control number: 1317216150045
Cas number: N458
Chemical name: MERCURY COMPOUNDS
Classification: PBT
Unit of measure: Pounds
Stream 1 - waste stream code: Not reported
Stream 1 - trtmt method - sequence 1: Not reported
Stream 1 - trtmt method - sequence 2: Not reported
Stream 1 - trtmt method - sequence 3: Not reported
Stream 1 - trtmt method - sequence 4: Not reported
Stream 1 - trtmt method - sequence 5: Not reported
Stream 1 - trtmt method - sequence 6: Not reported
Stream 1 - trtmt method - sequence 7: Not reported
Stream 1 - trtmt method - sequence 8: Not reported
Stream 1 - based on operating data: Not reported
Stream 2 - waste stream code: Not reported
Stream 2 - trtmt method - sequence 1: Not reported
Stream 2 - trtmt method - sequence 2: Not reported
Stream 2 - trtmt method - sequence 3: Not reported
Stream 2 - trtmt method - sequence 4: Not reported
Stream 2 - trtmt method - sequence 5: Not reported
Stream 2 - trtmt method - sequence 6: Not reported
Stream 2 - trtmt method - sequence 7: Not reported
Stream 2 - trtmt method - sequence 8: Not reported
Stream 2 - based on operating data: Not reported
Stream 3 - waste stream code: Not reported
Stream 3 - trtmt method - sequence 1: Not reported
Stream 3 - trtmt method - sequence 3: Not reported
Stream 3 - trtmt method - sequence 3: Not reported

Map ID
 Direction
 Distance
 Elevation

MAP FINDINGS

Site

Database(s)

EDR ID Number
 EPA ID Number

KAPSTONE CHARLESTON KRAFT LLC (Continued)

1000842482

Stream 3 - trtmt method - sequence 4:	Not reported
Stream 3 - trtmt method - sequence 5:	Not reported
Stream 3 - trtmt method - sequence 6:	Not reported
Stream 3 - trtmt method - sequence 7:	Not reported
Stream 3 - trtmt method - sequence 8:	Not reported
Stream 3 - based on operating data:	Not reported
Stream 4 - waste stream code:	Not reported
Stream 4 - trtmt method - sequence 1:	Not reported
Stream 4 - trtmt method - sequence 2:	Not reported
Stream 4 - trtmt method - sequence 3:	Not reported
Stream 4 - trtmt method - sequence 4:	Not reported
Stream 4 - trtmt method - sequence 5:	Not reported
Stream 4 - trtmt method - sequence 6:	Not reported
Stream 4 - trtmt method - sequence 7:	Not reported
Stream 4 - trtmt method - sequence 8:	Not reported
Stream 4 - based on operating data:	Not reported
Stream 5 - waste stream code:	Not reported
Stream 5 - trtmt method - sequence 1:	Not reported
Stream 5 - trtmt method - sequence 2:	Not reported
Stream 5 - trtmt method - sequence 3:	Not reported
Stream 5 - trtmt method - sequence 4:	Not reported
Stream 5 - trtmt method - sequence 5:	Not reported
Stream 5 - trtmt method - sequence 6:	Not reported
Stream 5 - trtmt method - sequence 7:	Not reported
Stream 5 - trtmt method - sequence 8:	Not reported
Stream 5 - based on operating data:	Not reported

Details of Off-site Transfers:

Document control number:	1317216149942
Cas number:	N040
Chemical name:	BARIUM COMPOUNDS
Classification:	TRI
Unit of measure:	Pounds
Offsite RCRA id nr:	NA
Offsite transfer sequence number:	1
Offsite name:	HARVEY TRACT LANDFILL
Offsite street address:	HWY 16
Offsite City,State,Zip:	SUMMERVILLE, SC 29483
Offsite county:	BERKELEY
Offsite province:	Not reported
Offsite country id:	Not reported
Offsite control:	NO
Offsite storage only m10 lbs:	0
Offsite storage only m10 boe:	Not reported
Offsite solidification/stabilization (metals) m41 lbs:	0
Offsite solidification/stabilization (metals) m41 boe:	Not reported
Offsite wastewater trtmt (metals) m62 lbs:	0
Offsite wastewater trtmt (metals) m62 boe:	Not reported
Offsite solidification/ stabilization m40 metal lbs:	0
Offsite solidification/ stabilization m40 metal boe:	Not reported
Offsite wastewater trtmt - metals m61 metal lbs:	0
Offsite wastewater trtmt - metals m61 metal boe:	Not reported
Offsite ugrnd inj m71 lbs:	0
Offsite ugrnd inj m71 boe:	Not reported
Offsite offsite ugrnd inj (class i wells) m81 lbs:	0
Offsite offsite ugrnd inj (class i wells) m81 boe:	Not reported
Offsite ugrnd inj (class ii- v wells) m82 lbs:	0

Map ID
 Direction
 Distance
 Elevation

MAP FINDINGS

Site

Database(s)

EDR ID Number
 EPA ID Number

KAPSTONE CHARLESTON KRAFT LLC (Continued)

1000842482

Offsite ugrnd inj (class ii- v wells) m82 boe:	Not reported
Offsite landfills/disposal surface impoundment m72 lbs:	0
Offsite landfills/disposal surface impoundment m72 boe:	Not reported
Offsite surface impoundment m63 lbs:	0
Offsite surface impoundment m63 boe:	Not reported
Offsite RCRA subtitle c surface impoundment m66 lbs:	0
Offsite RCRA subtitle c surface impoundment m66 boe:	Not reported
Offsite other surface impoundment m67 lbs:	0
Offsite other surface impoundment m67 boe:	Not reported
Offsite other landfills m64 lbs:	100000
Offsite other landfills m64 boe:	M2
Offsite RCRA subtitle c landfillsm65 lbs:	0
Offsite RCRA subtitle c landfillsm65 boe:	Not reported
Offsite land treatment m73 lbs:	0
Offsite land treatment m73 boe:	Not reported
Offsite other land disposal m79 lbs:	0
Offsite other land disposal m79 boe:	Not reported
Offsite other off-site mgmt m90 lbs:	0
Offsite other off-site mgmt m90 boe:	Not reported
Offsite transfer to waste broker for disposal m94 lbs:	0
Offsite transfer to waste broker for disposal m94 boe:	Not reported
Offsite disposal unknown m99 lbs:	0
Offsite disposal unknown m99 boe:	Not reported
Total amount transferred offsite for disposal:	100000
Offsite solvents/organics recovery m20 lbs:	0
Offsite solvents/organics recovery m20 boe:	Not reported
Offsite metals recovery m24 lbs:	0
Offsite metals recovery m24 boe:	Not reported
Offsite other reuse or recovery m26 lbs:	0
Offsite other reuse or recovery m26 boe:	Not reported
Offsite acid regeneration m28 lbs:	0
Offsite acid regeneration m28 boe:	Not reported
Offsite transfer to waste broker for recycling m93 lbs:	0
Offsite transfer to waste broker for recycling m93 boe:	Not reported
Total amount transferred offsite for recycling:	0
Offsite energy recovery m56 lbs:	0
Offsite energy recovery m56 boe:	Not reported
Offsite transfer to waste broker for energy recovery m92 lbs:	0
Offsite transfer to waste broker for energy recovery m92 boe:	Not reported
Total amount transferred offsite for energy recovery:	0
Offsite solidification/stabilization treatment m40 non-metal lbs:	0
Offsite solidification/stabilization treatment m40 non-metal boe:	Not reported
Offsite incineration/thermal treatment m50 lbs:	0
Offsite incineration/thermal treatment m50 boe:	Not reported
Offsite incineration/insignificant fuel value m54 lbs:	0
Offsite incineration/insignificant fuel value m54 boe:	Not reported
Offsite wastewater trtmt ? non-metals m61 lbs:	0
Offsite wastewater trtmt ? non-metals m61 boe:	Not reported
Offsite other waste treatment m69 lbs:	0
Offsite other waste treatment m69 boe:	Not reported
Offsite transfer to waste broker for waste treatment m95 lbs:	0
Offsite transfer to waste broker for waste treatment m95 boe:	Not reported
Total amount transferred offsite for treatment:	0

Details of Transfers to Publicly Owned Treatment Works:

Document control number: 1317216150108
 Cas number: N770

Map ID
Direction
Distance
Elevation

MAP FINDINGS

Site

Database(s)

EDR ID Number
EPA ID Number

KAPSTONE CHARLESTON KRAFT LLC (Continued)

1000842482

Chemical name: VANADIUM COMPOUNDS
Classification: TRI
Unit of measure: Pounds
POTW loc number: 1
POTW name: NA
POTW address: Not reported
POTW City,State,Zip: Not reported
POTW county: Not reported
Transfer range code: Not reported
Total transfer: Not reported
Quantity transferred: 0
Basis of estimate: Not reported
Discharges to water streams: Not reported
Discharges to water streams - basis of estimate: Not reported
Discharges to other activities: Not reported
Discharges to other activities - basis of estimate: Not reported
Released to air: Not reported
Released to air - basis of estimate: Not reported
Sludge to disposal: Not reported
Sludge to disposal - basis of estimate: Not reported
Sludge to incineration - metals: Not reported
Sludge to incineration - metals - basis of estimate: Not reported
Sludge to agricultural applications: Not reported
Sludge to agricultural applications - basis of estimate: Not reported
Other or unknown disposal: Not reported
Other or unknown disposal - basis of estimate: Not reported
Total released: Not reported
Other or unknown treatment: Not reported
Other or unknown treatment - basis of estimate: Not reported
Sludge to incineration - nonmetals: Not reported
Sludge to incineration - nonmetals - basis of estimate: Not reported
Total treated: Not reported

TRI ID: 29411WSTVC5600A
Cas number: 000108952
Chemical name: PHENOL
Classification: TRI
Unit of measure: Pounds
Metal ind: NO
Revision code 1: Not reported
Revision code 2: Not reported
Produce the chemical: YES
Import the chemical: NO
On-site use of the chemical: NO
Sale or distribution of the chemical: NO
As a byproduct: YES
As a manufactured impurity: NO
Used as a reactant: NO
Added as a formulation component: NO
Used as an article component: NO
Repackaging: NO
As a process impurity: NO
Used as a chemical processing aid: NO
Used as a manufacturing aid: NO
Ancillary or other use: NO
Maximum amount on site: 03

Map ID
Direction
Distance
Elevation

MAP FINDINGS

Site

Database(s)

EDR ID Number
EPA ID Number

KAPSTONE CHARLESTON KRAFT LLC (Continued)

1000842482

Fugitive air emissions - total release pounds:	11
Fugitive air emissions - total release range code:	Not reported
Total fugitive air emissions:	11
Fugitive air emissions - basis of estimate:	Other
Stack air emissions - release pounds:	23000
Stack air emissions - release range code:	Not reported
Total stack air emissions:	23000
Stack air emissions - basis of estimate:	Published Emission Factors
Total air emissions:	23011
Discharges to stream a - stream name:	COOPER RIVER
Total discharges to stream a:	11
Discharges to stream A - basis of estimate:	Other
Discharges to stream a - % from stormwater:	Not reported
Discharges to stream b - stream name:	Not reported
Total discharges to stream b:	Not reported
Discharges to stream B - basis of estimate:	Not reported
Discharges to stream b - % from stormwater:	Not reported
Discharges to stream c - stream name:	Not reported
Total discharges to stream c:	Not reported
Discharges to stream C - basis of estimate:	Not reported
Discharges to stream c - % from stormwater:	Not reported
Discharges to stream d - stream name:	Not reported
Total discharges to stream d:	Not reported
Discharges to stream D - basis of estimate:	Not reported
Discharges to stream d - % from stormwater:	Not reported
Discharges to stream e - stream name:	Not reported
Total discharges to stream e:	Not reported
Discharges to stream E - basis of estimate:	Not reported
Discharges to stream e - % from stormwater:	Not reported
Discharges to stream f - stream name:	Not reported
Total discharges to stream f:	Not reported
Discharges to stream F - basis of estimate:	Not reported
Discharges to stream f - % from stormwater:	Not reported
Discharges to stream g - stream name:	Not reported
Total discharges to stream g:	Not reported
Discharges to stream G - basis of estimate:	Not reported
Discharges to stream g - % from stormwater:	Not reported
Total number of receiving streams:	1
Total surface water discharge:	11
Total on-site underground inj - pounds:	Not reported
On-site underground inj - basis of estimate:	Not reported
Total on-site ugrnd inj to cl i wells - pounds:	0
On-site underground inj to c1 i wells - basis of estimate:	Not reported
Total on-site ugrnd inj to cl ii-v wells - pounds:	0
On-site ugrnd inj to cl ii-v wells - basis of estimate:	Not reported
Total on-site underground injection:	0
Total on-site landfills:	Not reported
On-site landfills - basis of estimate:	Not reported
Total on-site RCRA subtitle c landfills:	0
On-site RCRA subtitle c landfills - basis of estimate:	Not reported
Total other on-site landfills:	0
Other landfills - basis of estimate:	Not reported
Total on-site land treatment:	0
Land trtmt/appl farming - basis of estimate:	Not reported
Total surface impoundments:	0
Surface impoundment - basis of estimate:	Not reported
Total RCRA c surface impoundments:	0

Map ID
 Direction
 Distance
 Elevation

MAP FINDINGS

Site

Database(s)

EDR ID Number
 EPA ID Number

KAPSTONE CHARLESTON KRAFT LLC (Continued)

1000842482

RCRA c Surface impoundment - basis of estimate:	Not reported
Total other surface impoundments:	0
Other surface impoundment - basis of estimate:	Not reported
Total other disposal:	0
Other disposal - basis of estimate:	Not reported
Total on-site land releases:	0
Total on-site releases:	23022
Off-site - POTW releases:	0
Off-site - storage only:	0
Off-site - solidification/stabilization - metals:	0
Off-site - wastewater treatment release - metals:	0
Off-site - solidification/stabilization - release - metals:	0
Off-site - wastewater treatment - metals:	0
Off-site - underground injection:	0
Off-site - underground injection - class 1 wells:	0
Off-site - underground injection - class ii-v wells:	0
Off-site - landfills/disposal surface impoundments:	0
Off-site - surface impoundment:	0
Off-site - RCRA subtitle c surface impoundments:	0
Off-site - other surface impoundments:	0
Off-site - other landfills:	0
Off-site - RCRA subtitle c landfills:	0
Off-site - disposal - land treatment:	0
Off-site - disposal - other land disposal:	0
Off-site - disposal - other off-site management:	0
Off-site - disposal - transfer to waste broker:	0
Off-site - disposal - unknown:	0
Total transferred off site for disposal:	0
Off-site - recycling - solvents/organics recovery:	0
Off-site - recycling -metals recovery:	0
Off-site - recycling - other reuse or recovery:	0
Off-site - recycling - acid regeneration:	0
Off-site - recycling - transfer to waste broker:	0
Total transferred off site for recycling:	0
Off-site - energy recovery:	0
Off-site - transfer to waste broker for energy recovery:	0
Total transferred off site for energy recovery:	0
Off-site - POTW treatment:	0
Off-site - solidification/stabilization treatment - non metals:	0
Off-site -incineration/thermal treatment:	0
Off-site - incineration/insignificant heat value:	0
Off-site - wastewater treatment - non-metals:	0
Off-site - other waste treatment:	0
Off-site - transfer to waste broker - waste treatment:	0
Total transferred off site for treatment:	0
Off-site - transfer to waste broker:	0
Total transferred off site for further waste management:	0
Total POTW transfer:	0
Energy recovery on site current year:	5300
Recycled on site current year:	0
Treated on site current year:	11000
Total on-site waste management:	16300
On-site energy recovery method 1:	Industrial Kiln
On-site energy recovery method 2:	Industrial Boiler
On-site energy recovery method 3:	Not reported
On-site energy recovery method 4:	Not reported
On-site recycling processes method 1:	Not Applicable

Map ID
 Direction
 Distance
 Elevation

MAP FINDINGS

Site

Database(s)

EDR ID Number
 EPA ID Number

KAPSTONE CHARLESTON KRAFT LLC (Continued)

1000842482

On-site recycling processes method 2:	Not reported
On-site recycling processes method 3:	Not reported
On-site recycling processes method 4:	Not reported
On-site recycling processes method 5:	Not reported
On-site recycling processes method 6:	Not reported
On-site recycling processes method 7:	Not reported

Detailed Source Reduction Activities and Methods:

Document control number:	1317216149993
Cas number:	000050000
Chemical name:	FORMALDEHYDE
Classification:	TRI
Unit of measure:	Pounds
On-site limited releases - prior year:	0
On-site limited releases - current year:	0
On-site limited releases - following year:	0
On-site limited releases - 2nd-following year:	0
Other on-site releases - prior year:	15150
Other on-site releases - current year:	14000
Other on-site releases - following year:	15000
Other on-site releases - 2nd-following year:	15000
Off-site limited releases - prior year:	0
Off-site limited releases - current year:	0
Off-site limited releases - following year:	0
Off-site limited releases - 2nd-following year:	0
Other off-site releases - previous year:	0
Other off-site releases - current year:	0
Other off-site releases - following year:	0
Other off-site releases - 2nd-following year:	0
Energy recovery on site prior year:	4800
Energy recovery on site current year:	5100
Energy recovery on site following year:	5100
Energy recovery on site 2nd-following year:	5100
Energy recovery off site prior year:	0
Energy recovery off site current year:	0
Energy recovery off site following year:	0
Energy recovery off site 2nd-following year:	0
Quantity recycled on site prior year:	0
Quantity recycled on site current year:	0
Quantity recycled on site following year:	0
Quantity recycled on site 2nd-following year:	0
Quantity recycled off site prior year:	0
Quantity recycled off site current year:	0
Quantity recycled off site following year:	0
Quantity recycled off site 2nd-following year:	0
Quantity treated on site prior year:	1464
Quantity treated on site current year:	1300
Quantity treated on site following year:	1300
Quantity treated on site 2nd-following year:	1300
Quantity treated off site prior year:	0
Quantity treated off site current year:	0
Quantity treated off site following year:	0
Quantity treated off site 2nd-following year:	0
Catastrophic releases or other one-time events:	Not reported
Prod ratio/activity index:	1.06
Prod ratio or activity:	PRODUCTION
1st source reduction activity:	NA-NA

Map ID
Direction
Distance
Elevation

MAP FINDINGS

Site

Database(s)

EDR ID Number
EPA ID Number

KAPSTONE CHARLESTON KRAFT LLC (Continued)

1000842482

1st source reduction activity id method - code 1: Not reported
1st source reduction activity id method - code 1 description: Not reported
1st source reduction activity id method - code 2: Not reported
1st source reduction activity id method - code 2 description: Not reported
1st source reduction activity id method - code 3: Not reported
1st source reduction activity id method - code 3 description: Not reported
Est annual reduction - 1st source reduction activity - code: Not reported
Est annual reduction - 1st source reduction activity - desc: Not reported
2nd source reduction activity code: Not reported
2nd source reduction activity description: Not reported
2nd source reduction activity id method - code 1: Not reported
2nd source reduction activity id method - code 1 description: Not reported
2nd source reduction activity id method - code 2: Not reported
2nd source reduction activity id method - code 2 description: Not reported
2nd source reduction activity id method - code 3: Not reported
2nd source reduction activity id method - code 3 description: Not reported
Est annual reduction - 2nd source reduction activity - code: Not reported
Est annual reduction - 2nd source reduction activity - desc: Not reported
3rd source reduction activity code: Not reported
3rd source reduction activity description: Not reported
3rd source reduction activity id method - code 1: Not reported
3rd source reduction activity id method - code 1 description: Not reported
3rd source reduction activity id method - code 2: Not reported
3rd source reduction activity id method - code 2 description: Not reported
3rd source reduction activity id method - code 3: Not reported
3rd source reduction activity id method - code 3 description: Not reported
Est annual reduction - 3rd source reduction activity - code: Not reported
Est annual reduction - 3rd source reduction activity - desc: Not reported
4th source reduction activity code: Not reported
4th source reduction activity description: Not reported
4th source reduction activity id method ? code 1: Not reported
4th source reduction activity id method - code 1 description: Not reported
4th source reduction activity id method - code 2: Not reported
4th source reduction activity id method - code 2 description: Not reported
4th source reduction activity id method - code 3: Not reported
4th source reduction activity id method ? code 3 description: Not reported
Est annual reduction - 4th source reduction activity - code: Not reported
Est annual reduction - 4th source reduction activity- desc: Not reported

Detailed On-site Waste Treatment Methods and Efficiency:

Document control number: 1317216150045
Cas number: N458
Chemical name: MERCURY COMPOUNDS
Classification: PBT
Unit of measure: Pounds
Stream 1 - waste stream code: Not reported
Stream 1 - trtmt method - sequence 1: Not reported
Stream 1 - trtmt method - sequence 2: Not reported
Stream 1 - trtmt method - sequence 3: Not reported
Stream 1 - trtmt method - sequence 4: Not reported
Stream 1 - trtmt method - sequence 5: Not reported
Stream 1 - trtmt method - sequence 6: Not reported
Stream 1 - trtmt method - sequence 7: Not reported
Stream 1 - trtmt method - sequence 8: Not reported
Stream 1 - based on operating data: Not reported
Stream 2 - waste stream code: Not reported
Stream 2 - trtmt method - sequence 1: Not reported

Map ID
 Direction
 Distance
 Elevation

MAP FINDINGS

Site

Database(s)

EDR ID Number
 EPA ID Number

KAPSTONE CHARLESTON KRAFT LLC (Continued)

1000842482

Stream 2 - trtmt method - sequence 2:	Not reported
Stream 2 - trtmt method - sequence 3:	Not reported
Stream 2 - trtmt method - sequence 4:	Not reported
Stream 2 - trtmt method - sequence 5:	Not reported
Stream 2 - trtmt method - sequence 6:	Not reported
Stream 2 - trtmt method - sequence 7:	Not reported
Stream 2 - trtmt method - sequence 8:	Not reported
Stream 2 - based on operating data:	Not reported
Stream 3 - waste stream code:	Not reported
Stream 3 - trtmt method - sequence 1:	Not reported
Stream 3 - trtmt method - sequence 3:	Not reported
Stream 3 - trtmt method - sequence 3:	Not reported
Stream 3 - trtmt method - sequence 4:	Not reported
Stream 3 - trtmt method - sequence 5:	Not reported
Stream 3 - trtmt method - sequence 6:	Not reported
Stream 3 - trtmt method - sequence 7:	Not reported
Stream 3 - trtmt method - sequence 8:	Not reported
Stream 3 - based on operating data:	Not reported
Stream 4 - waste stream code:	Not reported
Stream 4 - trtmt method - sequence 1:	Not reported
Stream 4 - trtmt method - sequence 2:	Not reported
Stream 4 - trtmt method - sequence 3:	Not reported
Stream 4 - trtmt method - sequence 4:	Not reported
Stream 4 - trtmt method - sequence 5:	Not reported
Stream 4 - trtmt method - sequence 6:	Not reported
Stream 4 - trtmt method - sequence 7:	Not reported
Stream 4 - trtmt method - sequence 8:	Not reported
Stream 4 - based on operating data:	Not reported
Stream 5 - waste stream code:	Not reported
Stream 5 - trtmt method - sequence 1:	Not reported
Stream 5 - trtmt method - sequence 2:	Not reported
Stream 5 - trtmt method - sequence 3:	Not reported
Stream 5 - trtmt method - sequence 4:	Not reported
Stream 5 - trtmt method - sequence 5:	Not reported
Stream 5 - trtmt method - sequence 6:	Not reported
Stream 5 - trtmt method - sequence 7:	Not reported
Stream 5 - trtmt method - sequence 8:	Not reported
Stream 5 - based on operating data:	Not reported

Details of Off-site Transfers:

Document control number:	1317216149942
Cas number:	N040
Chemical name:	BARIUM COMPOUNDS
Classification:	TRI
Unit of measure:	Pounds
Offsite RCRA id nr:	NA
Offsite transfer sequence number:	1
Offsite name:	HARVEY TRACT LANDFILL
Offsite street address:	HWY 16
Offsite City,State,Zip:	SUMMERVILLE, SC 29483
Offsite county:	BERKELEY
Offsite province:	Not reported
Offsite country id:	Not reported
Offsite control:	NO
Offsite storage only m10 lbs:	0
Offsite storage only m10 boe:	Not reported
Offsite solidification/stabilization (metals) m41 lbs:	0

Map ID
 Direction
 Distance
 Elevation

MAP FINDINGS

Site

Database(s)

EDR ID Number
 EPA ID Number

KAPSTONE CHARLESTON KRAFT LLC (Continued)

1000842482

Offsite solidification/stabilization (metals) m41 boe:	Not reported
Offsite wastewater trtmt (metals) m62 lbs:	0
Offsite wastewater trtmt (metals) m62 boe:	Not reported
Offsite solidification/ stabilization m40 metal lbs:	0
Offsite solidification/ stabilization m40 metal boe:	Not reported
Offsite wastewater trtmt - metals m61 metal lbs:	0
Offsite wastewater trtmt - metals m61 metal boe:	Not reported
Offsite ugrnd inj m71 lbs:	0
Offsite ugrnd inj m71 boe:	Not reported
Offsite offsite ugrnd inj (class i wells) m81 lbs:	0
Offsite offsite ugrnd inj (class i wells) m81 boe:	Not reported
Offsite ugrnd inj (class ii- v wells) m82 lbs:	0
Offsite ugrnd inj (class ii- v wells) m82 boe:	Not reported
Offsite landfills/disposal surface impoundment m72 lbs:	0
Offsite landfills/disposal surface impoundment m72 boe:	Not reported
Offsite surface impoundment m63 lbs:	0
Offsite surface impoundment m63 boe:	Not reported
Offsite RCRA subtitle c surface impoundment m66 lbs:	0
Offsite RCRA subtitle c surface impoundment m66 boe:	Not reported
Offsite other surface impoundment m67 lbs:	0
Offsite other surface impoundment m67 boe:	Not reported
Offsite other landfills m64 lbs:	100000
Offsite other landfills m64 boe:	M2
Offsite RCRA subtitle c landfillsm65 lbs:	0
Offsite RCRA subtitle c landfillsm65 boe:	Not reported
Offsite land treatment m73 lbs:	0
Offsite land treatment m73 boe:	Not reported
Offsite other land disposal m79 lbs:	0
Offsite other land disposal m79 boe:	Not reported
Offsite other off-site mgmt m90 lbs:	0
Offsite other off-site mgmt m90 boe:	Not reported
Offsite transfer to waste broker for disposal m94 lbs:	0
Offsite transfer to waste broker for disposal m94 boe:	Not reported
Offsite disposal unknown m99 lbs:	0
Offsite disposal unknown m99 boe:	Not reported
Total amount transferred offsite for disposal:	100000
Offsite solvents/organics recovery m20 lbs:	0
Offsite solvents/organics recovery m20 boe:	Not reported
Offsite metals recovery m24 lbs:	0
Offsite metals recovery m24 boe:	Not reported
Offsite other reuse or recovery m26 lbs:	0
Offsite other reuse or recovery m26 boe:	Not reported
Offsite acid regeneration m28 lbs:	0
Offsite acid regeneration m28 boe:	Not reported
Offsite transfer to waste broker for recycling m93 lbs:	0
Offsite transfer to waste broker for recycling m93 boe:	Not reported
Total amount transferred offsite for recycling:	0
Offsite energy recovery m56 lbs:	0
Offsite energy recovery m56 boe:	Not reported
Offsite transfer to waste broker for energy recovery m92 lbs:	0
Offsite transfer to waste broker for energy recovery m92 boe:	Not reported
Total amount transferred offsite for energy recovery:	0
Offsite solidification/stabilization treatment m40 non-metal lbs:	0
Offsite solidification/stabilization treatment m40 non-metal boe:	Not reported
Offsite incineration/thermal treatment m50 lbs:	0
Offsite incineration/thermal treatment m50 boe:	Not reported
Offsite incineration/insignificant fuel value m54 lbs:	0

Map ID
Direction
Distance
Elevation

MAP FINDINGS

Site

Database(s)

EDR ID Number
EPA ID Number

KAPSTONE CHARLESTON KRAFT LLC (Continued)

1000842482

Offsite incineration/insignificant fuel value m54 boe:	Not reported
Offsite wastewater trtmt ? non-metals m61 lbs:	0
Offsite wastewater trtmt ? non-metals m61 boe:	Not reported
Offsite other waste treatment m69 lbs:	0
Offsite other waste treatment m69 boe:	Not reported
Offsite transfer to waste broker for waste treatment m95 lbs:	0
Offsite transfer to waste broker for waste treatment m95 boe:	Not reported
Total amount transferred offsite for treatment:	0

Details of Transfers to Publicly Owned Treatment Works:

Document control number:	1317216150108
Cas number:	N770
Chemical name:	VANADIUM COMPOUNDS
Classification:	TRI
Unit of measure:	Pounds
POTW loc number:	1
POTW name:	NA
POTW address:	Not reported
POTW City,State,Zip:	Not reported
POTW county:	Not reported
Transfer range code:	Not reported
Total transfer:	Not reported
Quantity transferred:	0
Basis of estimate:	Not reported
Discharges to water streams:	Not reported
Discharges to water streams - basis of estimate:	Not reported
Discharges to other activities:	Not reported
Discharges to other activities - basis of estimate:	Not reported
Released to air:	Not reported
Released to air - basis of estimate:	Not reported
Sludge to disposal:	Not reported
Sludge to disposal - basis of estimate:	Not reported
Sludge to incineration - metals:	Not reported
Sludge to incineration - metals - basis of estimate:	Not reported
Sludge to agricultural applications:	Not reported
Sludge to agricultural applications - basis of estimate:	Not reported
Other or unknown disposal:	Not reported
Other or unknown disposal - basis of estimate:	Not reported
Total released:	Not reported
Other or unknown treatment:	Not reported
Other or unknown treatment - basis of estimate:	Not reported
Sludge to incineration - nonmetals:	Not reported
Sludge to incineration - nonmetals - basis of estimate:	Not reported
Total treated:	Not reported

TRI ID:	29411WSTVC5600A
Cas number:	007664939
Chemical name:	SULFURIC ACID (1994 AND AFTER "ACID AEROSOLS" ONLY)
Classification:	TRI
Unit of measure:	Pounds
Metal ind:	NO
Revision code 1:	Not reported
Revision code 2:	Not reported
Produce the chemical:	YES
Import the chemical:	NO
On-site use of the chemical:	NO

Map ID
Direction
Distance
Elevation

MAP FINDINGS

Site

Database(s)

EDR ID Number
EPA ID Number

KAPSTONE CHARLESTON KRAFT LLC (Continued)

1000842482

Sale or distribution of the chemical:	NO
As a byproduct:	YES
As a manufactured impurity:	NO
Used as a reactant:	NO
Added as a formulation component:	NO
Used as an article component:	NO
Repackaging:	NO
As a process impurity:	NO
Used as a chemical processing aid:	NO
Used as a manufacturing aid:	NO
Ancillary or other use:	NO
Maximum amount on site:	01
Fugitive air emissions - total release pounds:	0
Fugitive air emissions - total release range code:	Not reported
Total fugitive air emissions:	0
Fugitive air emissions - basis of estimate:	Other
Stack air emissions - release pounds:	22000
Stack air emissions - release range code:	Not reported
Total stack air emissions:	22000
Stack air emissions - basis of estimate:	Other
Total air emissions:	22000
Discharges to stream a - stream name:	NA
Total discharges to stream a:	0
Discharges to stream A - basis of estimate:	Not reported
Discharges to stream a - % from stormwater:	Not reported
Discharges to stream b - stream name:	Not reported
Total discharges to stream b:	Not reported
Discharges to stream B - basis of estimate:	Not reported
Discharges to stream b - % from stormwater:	Not reported
Discharges to stream c - stream name:	Not reported
Total discharges to stream c:	Not reported
Discharges to stream C - basis of estimate:	Not reported
Discharges to stream c - % from stormwater:	Not reported
Discharges to stream d - stream name:	Not reported
Total discharges to stream d:	Not reported
Discharges to stream D - basis of estimate:	Not reported
Discharges to stream d - % from stormwater:	Not reported
Discharges to stream e - stream name:	Not reported
Total discharges to stream e:	Not reported
Discharges to stream E - basis of estimate:	Not reported
Discharges to stream e - % from stormwater:	Not reported
Discharges to stream f - stream name:	Not reported
Total discharges to stream f:	Not reported
Discharges to stream F - basis of estimate:	Not reported
Discharges to stream f - % from stormwater:	Not reported
Discharges to stream g - stream name:	Not reported
Total discharges to stream g:	Not reported
Discharges to stream G - basis of estimate:	Not reported
Discharges to stream g - % from stormwater:	Not reported
Total number of receiving streams:	0
Total surface water discharge:	0
Total on-site underground inj - pounds:	Not reported
On-site underground inj - basis of estimate:	Not reported
Total on-site ugrnd inj to cl i wells - pounds:	0
On-site underground inj to c1 i wells - basis of estimate:	Not reported
Total on-site ugrnd inj to cl ii-v wells - pounds:	0
On-site ugrnd inj to cl ii-v wells - basis of estimate:	Not reported

Map ID
Direction
Distance
Elevation

MAP FINDINGS

Site

Database(s)

EDR ID Number
EPA ID Number

KAPSTONE CHARLESTON KRAFT LLC (Continued)

1000842482

Total on-site underground injection:	0
Total on-site landfills:	Not reported
On-site landfills - basis of estimate:	Not reported
Total on-site RCRA subtitle c landfills:	0
On-site RCRA subtitle c landfills - basis of estimate:	Not reported
Total other on-site landfills:	0
Other landfills - basis of estimate:	Not reported
Total on-site land treatment:	0
Land trtmt/appl farming - basis of estimate:	Not reported
Total surface impoundments:	0
Surface impoundment - basis of estimate:	Not reported
Total RCRA c surface impoundments:	0
RCRA c Surface impoundment - basis of estimate:	Not reported
Total other surface impoundments:	0
Other surface impoundment - basis of estimate:	Not reported
Total other disposal:	0
Other disposal - basis of estimate:	Not reported
Total on-site land releases:	0
Total on-site releases:	22000
Off-site - POTW releases:	0
Off-site - storage only:	0
Off-site - solidification/stabilization - metals:	0
Off-site - wastewater treatment release - metals:	0
Off-site - solidification/stablization - release - metals:	0
Off-site - wastewater treatment - metals:	0
Off-site - underground injection:	0
Off-site - underground injection - class 1 wells:	0
Off-site - underground injection - class ii-v wells:	0
Off-site - landfills/disposal surface impoundments:	0
Off-site - surface impoundment:	0
Off-site - RCRA subtitle c surface impoundments:	0
Off-site - other surface impoundments:	0
Off-site - other landfills:	0
Off-site - RCRA subtitle c landfills:	0
Off-site - disposal - land treatment:	0
Off-site - disposal - other land disposal:	0
Off-site - disposal - other off-site management:	0
Off-site - disposal - transfer to waste broker:	0
Off-site - disposal - unknown:	0
Total transferred off site for disposal:	0
Off-site - recycling - solvents/organics recovery:	0
Off-site - recycling -metals recovery:	0
Off-site - recycling - other reuse or recovery:	0
Off-site - recycling - acid regeneration:	0
Off-site - recycling - transfer to waste broker:	0
Total transferred off site for recycling:	0
Off-site - energy recovery:	0
Off-site - transfer to waste broker for energy recovery:	0
Total transferred off site for energy recovery:	0
Off-site - POTW treatment:	0
Off-site - solidification/stabilization treatment - non metals:	0
Off-site -incineration/thermal treatment:	0
Off-site - incineration/insignificant heat value:	0
Off-site - wastewater treatment - non-metals:	0
Off-site - other waste treatment:	0
Off-site - transfer to waste broker - waste treatment:	0
Total transferred off site for treatment:	0

Map ID
 Direction
 Distance
 Elevation

MAP FINDINGS

Site

Database(s)

EDR ID Number
 EPA ID Number

KAPSTONE CHARLESTON KRAFT LLC (Continued)

1000842482

Off-site - transfer to waste broker:	0
Total transferred off site for further waste management:	0
Total POTW transfer:	0
Energy recovery on site current year:	0
Recycled on site current year:	0
Treated on site current year:	0
Total on-site waste management:	0
On-site energy recovery method 1:	Not Applicable
On-site energy recovery method 2:	Not reported
On-site energy recovery method 3:	Not reported
On-site energy recovery method 4:	Not reported
On-site recycling processes method 1:	Not Applicable
On-site recycling processes method 2:	Not reported
On-site recycling processes method 3:	Not reported
On-site recycling processes method 4:	Not reported
On-site recycling processes method 5:	Not reported
On-site recycling processes method 6:	Not reported
On-site recycling processes method 7:	Not reported

Detailed Source Reduction Activities and Methods:

Document control number:	1317216149993
Cas number:	000050000
Chemical name:	FORMALDEHYDE
Classification:	TRI
Unit of measure:	Pounds
On-site limited releases - prior year:	0
On-site limited releases - current year:	0
On-site limited releases - following year:	0
On-site limited releases - 2nd-following year:	0
Other on-site releases - prior year:	15150
Other on-site releases - current year:	14000
Other on-site releases - following year:	15000
Other on-site releases - 2nd-following year:	15000
Off-site limited releases - prior year:	0
Off-site limited releases - current year:	0
Off-site limited releases - following year:	0
Off-site limited releases - 2nd-following year:	0
Other off-site releases - previous year:	0
Other off-site releases - current year:	0
Other off-site releases - following year:	0
Other off-site releases - 2nd-following year:	0
Energy recovery on site prior year:	4800
Energy recovery on site current year:	5100
Energy recovery on site following year:	5100
Energy recovery on site 2nd-following year:	5100
Energy recovery off site prior year:	0
Energy recovery off site current year:	0
Energy recovery off site following year:	0
Energy recovery off site 2nd-following year:	0
Quantity recycled on site prior year:	0
Quantity recycled on site current year:	0
Quantity recycled on site following year:	0
Quantity recycled on site 2nd-following year:	0
Quantity recycled off site prior year:	0
Quantity recycled off site current year:	0
Quantity recycled off site following year:	0
Quantity recycled off site 2nd-following year:	0

Map ID
 Direction
 Distance
 Elevation

MAP FINDINGS

Site

Database(s)

EDR ID Number
 EPA ID Number

KAPSTONE CHARLESTON KRAFT LLC (Continued)

1000842482

Quantity treated on site prior year:	1464
Quantity treated on site current year:	1300
Quantity treated on site following year:	1300
Quantity treated on site 2nd-following year:	1300
Quantity treated off site prior year:	0
Quantity treated off site current year:	0
Quantity treated off site following year:	0
Quantity treated off site 2nd-following year:	0
Catastrophic releases or other one-time events:	Not reported
Prod ratio/activity index:	1.06
Prod ratio or activity:	PRODUCTION
1st source reduction activity:	NA-NA
1st source reduction activity id method - code 1:	Not reported
1st source reduction activity id method - code 1 description:	Not reported
1st source reduction activity id method - code 2:	Not reported
1st source reduction activity id method - code 2 description:	Not reported
1st source reduction activity id method - code 3:	Not reported
1st source reduction activity id method - code 3 description:	Not reported
Est annual reduction - 1st source reduction activity - code:	Not reported
Est annual reduction - 1st source reduction activity - desc:	Not reported
2nd source reduction activity code:	Not reported
2nd source reduction activity description:	Not reported
2nd source reduction activity id method - code 1:	Not reported
2nd source reduction activity id method - code 1 description:	Not reported
2nd source reduction activity id method - code 2:	Not reported
2nd source reduction activity id method - code 2 description:	Not reported
2nd source reduction activity id method - code 3:	Not reported
2nd source reduction activity id method - code 3 description:	Not reported
Est annual reduction - 2nd source reduction activity - code:	Not reported
Est annual reduction - 2nd source reduction activity - desc:	Not reported
3rd source reduction activity code:	Not reported
3rd source reduction activity description:	Not reported
3rd source reduction activity id method - code 1:	Not reported
3rd source reduction activity id method - code 1 description:	Not reported
3rd source reduction activity id method - code 2:	Not reported
3rd source reduction activity id method - code 2 description:	Not reported
3rd source reduction activity id method - code 3:	Not reported
3rd source reduction activity id method - code 3 description:	Not reported
Est annual reduction - 3rd source reduction activity - code:	Not reported
Est annual reduction - 3rd source reduction activity - desc:	Not reported
4th source reduction activity code:	Not reported
4th source reduction activity description:	Not reported
4th source reduction activity id method ? code 1:	Not reported
4th source reduction activity id method - code 1 description:	Not reported
4th source reduction activity id method - code 2:	Not reported
4th source reduction activity id method - code 2 description:	Not reported
4th source reduction activity id method - code 3:	Not reported
4th source reduction activity id method ? code 3 description:	Not reported
Est annual reduction - 4th source reduction activity - code:	Not reported
Est annual reduction - 4th source reduction activity- desc:	Not reported

Detailed On-site Waste Treatment Methods and Efficiency:

Document control number:	1317216150045
Cas number:	N458
Chemical name:	MERCURY COMPOUNDS
Classification:	PBT
Unit of measure:	Pounds

Map ID
Direction
Distance
Elevation

MAP FINDINGS

Site

Database(s)

EDR ID Number
EPA ID Number

KAPSTONE CHARLESTON KRAFT LLC (Continued)

1000842482

Stream 1 - waste stream code:	Not reported
Stream 1 - trtmt method - sequence 1:	Not reported
Stream 1 - trtmt method - sequence 2:	Not reported
Stream 1 - trtmt method - sequence 3:	Not reported
Stream 1 - trtmt method - sequence 4:	Not reported
Stream 1 - trtmt method - sequence 5:	Not reported
Stream 1 - trtmt method - sequence 6:	Not reported
Stream 1 - trtmt method - sequence 7:	Not reported
Stream 1 - trtmt method - sequence 8:	Not reported
Stream 1 - based on operating data:	Not reported
Stream 2 - waste stream code:	Not reported
Stream 2 - trtmt method - sequence 1:	Not reported
Stream 2 - trtmt method - sequence 2:	Not reported
Stream 2 - trtmt method - sequence 3:	Not reported
Stream 2 - trtmt method - sequence 4:	Not reported
Stream 2 - trtmt method - sequence 5:	Not reported
Stream 2 - trtmt method - sequence 6:	Not reported
Stream 2 - trtmt method - sequence 7:	Not reported
Stream 2 - trtmt method - sequence 8:	Not reported
Stream 2 - based on operating data:	Not reported
Stream 3 - waste stream code:	Not reported
Stream 3 - trtmt method - sequence 1:	Not reported
Stream 3 - trtmt method - sequence 3:	Not reported
Stream 3 - trtmt method - sequence 3:	Not reported
Stream 3 - trtmt method - sequence 4:	Not reported
Stream 3 - trtmt method - sequence 5:	Not reported
Stream 3 - trtmt method - sequence 6:	Not reported
Stream 3 - trtmt method - sequence 7:	Not reported
Stream 3 - trtmt method - sequence 8:	Not reported
Stream 3 - based on operating data:	Not reported
Stream 4 - waste stream code:	Not reported
Stream 4 - trtmt method - sequence 1:	Not reported
Stream 4 - trtmt method - sequence 2:	Not reported
Stream 4 - trtmt method - sequence 3:	Not reported
Stream 4 - trtmt method - sequence 4:	Not reported
Stream 4 - trtmt method - sequence 5:	Not reported
Stream 4 - trtmt method - sequence 6:	Not reported
Stream 4 - trtmt method - sequence 7:	Not reported
Stream 4 - trtmt method - sequence 8:	Not reported
Stream 4 - based on operating data:	Not reported
Stream 5 - waste stream code:	Not reported
Stream 5 - trtmt method - sequence 1:	Not reported
Stream 5 - trtmt method - sequence 2:	Not reported
Stream 5 - trtmt method - sequence 3:	Not reported
Stream 5 - trtmt method - sequence 4:	Not reported
Stream 5 - trtmt method - sequence 5:	Not reported
Stream 5 - trtmt method - sequence 6:	Not reported
Stream 5 - trtmt method - sequence 7:	Not reported
Stream 5 - trtmt method - sequence 8:	Not reported
Stream 5 - based on operating data:	Not reported

Details of Off-site Transfers:

Document control number:	1317216149942
Cas number:	N040
Chemical name:	BARIUM COMPOUNDS
Classification:	TRI
Unit of measure:	Pounds

Map ID
Direction
Distance
Elevation

MAP FINDINGS

Site

Database(s)

EDR ID Number
EPA ID Number

KAPSTONE CHARLESTON KRAFT LLC (Continued)

1000842482

Offsite RCRA id nr:	NA
Offsite transfer sequence number:	1
Offsite name:	HARVEY TRACT LANDFILL
Offsite street address:	HWY 16
Offsite City,State,Zip:	SUMMERVILLE, SC 29483
Offsite county:	BERKELEY
Offsite province:	Not reported
Offsite country id:	Not reported
Offsite control:	NO
Offsite storage only m10 lbs:	0
Offsite storage only m10 boe:	Not reported
Offsite solidification/stabilization (metals) m41 lbs:	0
Offsite solidification/stabilization (metals) m41 boe:	Not reported
Offsite wastewater trtmt (metals) m62 lbs:	0
Offsite wastewater trtmt (metals) m62 boe:	Not reported
Offsite solidification/ stabilization m40 metal lbs:	0
Offsite solidification/ stabilization m40 metal boe:	Not reported
Offsite wastewater trtmt - metals m61 metal lbs:	0
Offsite wastewater trtmt - metals m61 metal boe:	Not reported
Offsite ugrnd inj m71 lbs:	0
Offsite ugrnd inj m71 boe:	Not reported
Offsite offsite ugrnd inj (class i wells) m81 lbs:	0
Offsite offsite ugrnd inj (class i wells) m81 boe:	Not reported
Offsite ugrnd inj (class ii- v wells) m82 lbs:	0
Offsite ugrnd inj (class ii- v wells) m82 boe:	Not reported
Offsite landfills/disposal surface impoundment m72 lbs:	0
Offsite landfills/disposal surface impoundment m72 boe:	Not reported
Offsite surface impoundment m63 lbs:	0
Offsite surface impoundment m63 boe:	Not reported
Offsite RCRA subtitle c surface impoundment m66 lbs:	0
Offsite RCRA subtitle c surface impoundment m66 boe:	Not reported
Offsite other surface impoundment m67 lbs:	0
Offsite other surface impoundment m67 boe:	Not reported
Offsite other landfills m64 lbs:	100000
Offsite other landfills m64 boe:	M2
Offsite RCRA subtitle c landfillsm65 lbs:	0
Offsite RCRA subtitle c landfillsm65 boe:	Not reported
Offsite land treatment m73 lbs:	0
Offsite land treatment m73 boe:	Not reported
Offsite other land disposal m79 lbs:	0
Offsite other land disposal m79 boe:	Not reported
Offsite other off-site mgmt m90 lbs:	0
Offsite other off-site mgmt m90 boe:	Not reported
Offsite transfer to waste broker for disposal m94 lbs:	0
Offsite transfer to waste broker for disposal m94 boe:	Not reported
Offsite disposal unknown m99 lbs:	0
Offsite disposal unknown m99 boe:	Not reported
Total amount transferred offsite for disposal:	100000
Offsite solvents/organics recovery m20 lbs:	0
Offsite solvents/organics recovery m20 boe:	Not reported
Offsite metals recovery m24 lbs:	0
Offsite metals recovery m24 boe:	Not reported
Offsite other reuse or recovery m26 lbs:	0
Offsite other reuse or recovery m26 boe:	Not reported
Offsite acid regeneration m28 lbs:	0
Offsite acid regeneration m28 boe:	Not reported
Offsite transfer to waste broker for recycling m93 lbs:	0

Map ID
 Direction
 Distance
 Elevation

MAP FINDINGS

Site

Database(s)

EDR ID Number
 EPA ID Number

KAPSTONE CHARLESTON KRAFT LLC (Continued)

1000842482

Offsite transfer to waste broker for recycling m93 boe:	Not reported
Total amount transferred offsite for recycling:	0
Offsite energy recovery m56 lbs:	0
Offsite energy recovery m56 boe:	Not reported
Offsite transfer to waste broker for energy recovery m92 lbs:	0
Offsite transfer to waste broker for energy recovery m92 boe:	Not reported
Total amount transferred offsite for energy recovery:	0
Offsite solidification/stabilization treatment m40 non-metal lbs:	0
Offsite solidification/stabilization treatment m40 non-metal boe:	Not reported
Offsite incineration/thermal treatment m50 lbs:	0
Offsite incineration/thermal treatment m50 boe:	Not reported
Offsite incineration/insignificant fuel value m54 lbs:	0
Offsite incineration/insignificant fuel value m54 boe:	Not reported
Offsite wastewater trtmt ? non-metals m61 lbs:	0
Offsite wastewater trtmt ? non-metals m61 boe:	Not reported
Offsite other waste treatment m69 lbs:	0
Offsite other waste treatment m69 boe:	Not reported
Offsite transfer to waste broker for waste treatment m95 lbs:	0
Offsite transfer to waste broker for waste treatment m95 boe:	Not reported
Total amount transferred offsite for treatment:	0

Details of Transfers to Publicly Owned Treatment Works:

Document control number:	1317216150108
Cas number:	N770
Chemical name:	VANADIUM COMPOUNDS
Classification:	TRI
Unit of measure:	Pounds
POTW loc number:	1
POTW name:	NA
POTW address:	Not reported
POTW City,State,Zip:	Not reported
POTW county:	Not reported
Transfer range code:	Not reported
Total transfer:	Not reported
Quantity transferred:	0
Basis of estimate:	Not reported
Discharges to water streams:	Not reported
Discharges to water streams - basis of estimate:	Not reported
Discharges to other activities:	Not reported
Discharges to other activities - basis of estimate:	Not reported
Released to air:	Not reported
Released to air - basis of estimate:	Not reported
Sludge to disposal:	Not reported
Sludge to disposal - basis of estimate:	Not reported
Sludge to incineration - metals:	Not reported
Sludge to incineration - metals - basis of estimate:	Not reported
Sludge to agricultural applications:	Not reported
Sludge to agricultural applications - basis of estimate:	Not reported
Other or unknown disposal:	Not reported
Other or unknown disposal - basis of estimate:	Not reported
Total released:	Not reported
Other or unknown treatment:	Not reported
Other or unknown treatment - basis of estimate:	Not reported
Sludge to incineration - nonmetals:	Not reported
Sludge to incineration - nonmetals - basis of estimate:	Not reported
Total treated:	Not reported

Map ID
Direction
Distance
Elevation

MAP FINDINGS

Site

Database(s)

EDR ID Number
EPA ID Number

KAPSTONE CHARLESTON KRAFT LLC (Continued)

1000842482

TRI ID:	29411WSTVC5600A
Cas number:	N982
Chemical name:	ZINC COMPOUNDS
Classification:	TRI
Unit of measure:	Pounds
Metal ind:	YES
Revision code 1:	Not reported
Revision code 2:	Not reported
Produce the chemical:	YES
Import the chemical:	NO
On-site use of the chemical:	NO
Sale or distribution of the chemical:	NO
As a byproduct:	YES
As a manufactured impurity:	NO
Used as a reactant:	NO
Added as a formulation component:	NO
Used as an article component:	NO
Repackaging:	NO
As a process impurity:	NO
Used as a chemical processing aid:	NO
Used as a manufacturing aid:	NO
Ancillary or other use:	NO
Maximum amount on site:	03
Fugitive air emissions - total release pounds:	NA
Fugitive air emissions - total release range code:	Not reported
Total fugitive air emissions:	0
Fugitive air emissions - basis of estimate:	Not reported
Stack air emissions - release pounds:	980
Stack air emissions - release range code:	Not reported
Total stack air emissions:	980
Stack air emissions - basis of estimate:	Published Emission Factors
Total air emissions:	980
Discharges to stream a - stream name:	COOPER RIVER
Total discharges to stream a:	1000
Discharges to stream A - basis of estimate:	Other
Discharges to stream a - % from stormwater:	Not reported
Discharges to stream b - stream name:	Not reported
Total discharges to stream b:	Not reported
Discharges to stream B - basis of estimate:	Not reported
Discharges to stream b - % from stormwater:	Not reported
Discharges to stream c - stream name:	Not reported
Total discharges to stream c:	Not reported
Discharges to stream C - basis of estimate:	Not reported
Discharges to stream c - % from stormwater:	Not reported
Discharges to stream d - stream name:	Not reported
Total discharges to stream d:	Not reported
Discharges to stream D - basis of estimate:	Not reported
Discharges to stream d - % from stormwater:	Not reported
Discharges to stream e - stream name:	Not reported
Total discharges to stream e:	Not reported
Discharges to stream E - basis of estimate:	Not reported
Discharges to stream e - % from stormwater:	Not reported
Discharges to stream f - stream name:	Not reported
Total discharges to stream f:	Not reported
Discharges to stream F - basis of estimate:	Not reported
Discharges to stream f - % from stormwater:	Not reported
Discharges to stream g - stream name:	Not reported

Map ID
 Direction
 Distance
 Elevation

MAP FINDINGS

Site

Database(s)

EDR ID Number
 EPA ID Number

KAPSTONE CHARLESTON KRAFT LLC (Continued)

1000842482

Total discharges to stream g:	Not reported
Discharges to stream G - basis of estimate:	Not reported
Discharges to stream g - % from stormwater:	Not reported
Total number of receiving streams:	1
Total surface water discharge:	1000
Total on-site underground inj - pounds:	Not reported
On-site underground inj - basis of estimate:	Not reported
Total on-site ugrnd inj to cl i wells - pounds:	0
On-site underground inj to c1 i wells - basis of estimate:	Not reported
Total on-site ugrnd inj to cl ii-v wells - pounds:	0
On-site ungrnd inj to cl ii-v wells - basis of estimate:	Not reported
Total on-site underground injection:	0
Total on-site landfills:	Not reported
On-site landfills - basis of estimate:	Not reported
Total on-site RCRA subtitle c landfills:	0
On-site RCRA subtitle c landfills - basis of estimate:	Not reported
Total other on-site landfills:	0
Other landfills - basis of estimate:	Not reported
Total on-site land treatment:	0
Land trtmt/appl farming - basis of estimate:	Not reported
Total surface impoundments:	0
Surface impoundment - basis of estimate:	Not reported
Total RCRA c surface impoundments:	0
RCRA c Surface impoundment - basis of estimate:	Not reported
Total other surface impoundments:	0
Other surface impoundment - basis of estimate:	Not reported
Total other disposal:	0
Other disposal - basis of estimate:	Not reported
Total on-site land releases:	0
Total on-site releases:	1980
Off-site - POTW releases:	0
Off-site - storage only:	0
Off-site - solidification/stabilization - metals:	0
Off-site - wastewater treatment release - metals:	0
Off-site - solidification/stablization - release - metals:	0
Off-site - wastewater treatment - metals:	0
Off-site - underground injection:	0
Off-site - underground injection - class 1 wells:	0
Off-site - underground injection - class ii-v wells:	0
Off-site - landfills/disposal surface impoundments:	0
Off-site - surface impoundment:	0
Off-site - RCRA subtitle c surface impoundments:	0
Off-site - other surface impoundments:	0
Off-site - other landfills:	20000
Off-site - RCRA subtitle c landfills:	0
Off-site - disposal - land treatment:	0
Off-site - disposal - other land disposal:	0
Off-site - disposal - other off-site management:	0
Off-site - disposal - transfer to waste broker:	0
Off-site - disposal - unknown:	0
Total transferred off site for disposal:	20000
Off-site - recycling - solvents/organics recovery:	0
Off-site - recycling -metals recovery:	0
Off-site - recycling - other reuse or recovery:	0
Off-site - recycling - acid regeneration:	0
Off-site - recycling - transfer to waste broker:	0
Total transferred off site for recycling:	0

Map ID
 Direction
 Distance
 Elevation

MAP FINDINGS

Site

Database(s)

EDR ID Number
 EPA ID Number

KAPSTONE CHARLESTON KRAFT LLC (Continued)

1000842482

Off-site - energy recovery:	0
Off-site - transfer to waste broker for energy recovery:	0
Total transferred off site for energy recovery:	0
Off-site - POTW treatment:	0
Off-site - solidification/stabilization treatment - non metals:	0
Off-site -incineration/thermal treatment:	0
Off-site - incineration/insignificant heat value:	0
Off-site - wastewater treatment - non-metals:	0
Off-site - other waste treatment:	0
Off-site - transfer to waste broker - waste treatment:	0
Total transferred off site for treatment:	0
Off-site - transfer to waste broker:	0
Total transferred off site for further waste management:	20000
Total POTW transfer:	0
Energy recovery on site current year:	0
Recycled on site current year:	0
Treated on site current year:	0
Total on-site waste management:	0
On-site energy recovery method 1:	Not Applicable
On-site energy recovery method 2:	Not reported
On-site energy recovery method 3:	Not reported
On-site energy recovery method 4:	Not reported
On-site recycling processes method 1:	Not Applicable
On-site recycling processes method 2:	Not reported
On-site recycling processes method 3:	Not reported
On-site recycling processes method 4:	Not reported
On-site recycling processes method 5:	Not reported
On-site recycling processes method 6:	Not reported
On-site recycling processes method 7:	Not reported

Detailed Source Reduction Activities and Methods:

Document control number:	1317216149993
Cas number:	000050000
Chemical name:	FORMALDEHYDE
Classification:	TRI
Unit of measure:	Pounds
On-site limited releases - prior year:	0
On-site limited releases - current year:	0
On-site limited releases - following year:	0
On-site limited releases - 2nd-following year:	0
Other on-site releases - prior year:	15150
Other on-site releases - current year:	14000
Other on-site releases - following year:	15000
Other on-site releases - 2nd-following year:	15000
Off-site limited releases - prior year:	0
Off-site limited releases - current year:	0
Off-site limited releases - following year:	0
Off-site limited releases - 2nd-following year:	0
Other off-site releases - previous year:	0
Other off-site releases - current year:	0
Other off-site releases - following year:	0
Other off-site releases - 2nd-following year:	0
Energy recovery on site prior year:	4800
Energy recovery on site current year:	5100
Energy recovery on site following year:	5100
Energy recovery on site 2nd-following year:	5100
Energy recovery off site prior year:	0

Map ID
 Direction
 Distance
 Elevation

MAP FINDINGS

Site

Database(s)

EDR ID Number
 EPA ID Number

KAPSTONE CHARLESTON KRAFT LLC (Continued)

1000842482

Energy recovery off site current year:	0
Energy recovery off site following year:	0
Energy recovery off site 2nd-following year:	0
Quantity recycled on site prior year:	0
Quantity recycled on site current year:	0
Quantity recycled on site following year:	0
Quantity recycled on site 2nd-following year:	0
Quantity recycled off site prior year:	0
Quantity recycled off site current year:	0
Quantity recycled off site following year:	0
Quantity recycled off site 2nd-following year:	0
Quantity treated on site prior year:	1464
Quantity treated on site current year:	1300
Quantity treated on site following year:	1300
Quantity treated on site 2nd-following year:	1300
Quantity treated off site prior year:	0
Quantity treated off site current year:	0
Quantity treated off site following year:	0
Quantity treated off site 2nd-following year:	0
Catastrophic releases or other one-time events:	Not reported
Prod ratio/activity index:	1.06
Prod ratio or activity:	PRODUCTION
1st source reduction activity:	NA-NA
1st source reduction activity id method - code 1:	Not reported
1st source reduction activity id method - code 1 description:	Not reported
1st source reduction activity id method - code 2:	Not reported
1st source reduction activity id method - code 2 description:	Not reported
1st source reduction activity id method - code 3:	Not reported
1st source reduction activity id method - code 3 description:	Not reported
Est annual reduction - 1st source reduction activity - code:	Not reported
Est annual reduction - 1st source reduction activity - desc:	Not reported
2nd source reduction activity code:	Not reported
2nd source reduction activity description:	Not reported
2nd source reduction activity id method - code 1:	Not reported
2nd source reduction activity id method - code 1 description:	Not reported
2nd source reduction activity id method - code 2:	Not reported
2nd source reduction activity id method - code 2 description:	Not reported
2nd source reduction activity id method - code 3:	Not reported
2nd source reduction activity id method - code 3 description:	Not reported
Est annual reduction - 2nd source reduction activity - code:	Not reported
Est annual reduction -2nd source reduction activity - desc:	Not reported
3rd source reduction activity code:	Not reported
3rd source reduction activity description:	Not reported
3rd source reduction activity id method - code 1:	Not reported
3rd source reduction activity id method - code 1 description:	Not reported
3rd source reduction activity id method - code 2:	Not reported
3rd source reduction activity id method - code 2 description:	Not reported
3rd source reduction activity id method - code 3:	Not reported
3rd source reduction activity id method - code 3 description:	Not reported
Est annual reduction - 3rd source reduction activity - code:	Not reported
Est annual reduction - 3rd source reduction activity - desc:	Not reported
4th source reduction activity code:	Not reported
4th source reduction activity description:	Not reported
4th source reduction activity id method ? code 1:	Not reported
4th source reduction activity id method - code 1 description:	Not reported
4th source reduction activity id method - code 2:	Not reported
4th source reduction activity id method - code 2 description:	Not reported

Map ID
Direction
Distance
Elevation

MAP FINDINGS

Site

Database(s)

EDR ID Number
EPA ID Number

KAPSTONE CHARLESTON KRAFT LLC (Continued)

1000842482

4th source reduction activity id method - code 3: Not reported
4th source reduction activity id method ? code 3 description: Not reported
Est annual reduction - 4th source reduction activity - code: Not reported
Est annual reduction - 4th source reduction activity- desc: Not reported

Detailed On-site Waste Treatment Methods and Efficiency:

Document control number: 1317216150045
Cas number: N458
Chemical name: MERCURY COMPOUNDS
Classification: PBT
Unit of measure: Pounds
Stream 1 - waste stream code: Not reported
Stream 1 - trtmt method - sequence 1: Not reported
Stream 1 - trtmt method - sequence 2: Not reported
Stream 1 - trtmt method - sequence 3: Not reported
Stream 1 - trtmt method - sequence 4: Not reported
Stream 1 - trtmt method - sequence 5: Not reported
Stream 1 - trtmt method - sequence 6: Not reported
Stream 1 - trtmt method - sequence 7: Not reported
Stream 1 - trtmt method - sequence 8: Not reported
Stream 1 - based on operating data: Not reported
Stream 2 - waste stream code: Not reported
Stream 2 - trtmt method - sequence 1: Not reported
Stream 2 - trtmt method - sequence 2: Not reported
Stream 2 - trtmt method - sequence 3: Not reported
Stream 2 - trtmt method - sequence 4: Not reported
Stream 2 - trtmt method - sequence 5: Not reported
Stream 2 - trtmt method - sequence 6: Not reported
Stream 2 - trtmt method - sequence 7: Not reported
Stream 2 - trtmt method - sequence 8: Not reported
Stream 2 - based on operating data: Not reported
Stream 3 - waste stream code: Not reported
Stream 3 - trtmt method - sequence 1: Not reported
Stream 3 - trtmt method - sequence 3: Not reported
Stream 3 - trtmt method - sequence 3: Not reported
Stream 3 - trtmt method - sequence 4: Not reported
Stream 3 - trtmt method - sequence 5: Not reported
Stream 3 - trtmt method - sequence 6: Not reported
Stream 3 - trtmt method - sequence 7: Not reported
Stream 3 - trtmt method - sequence 8: Not reported
Stream 3 - based on operating data: Not reported
Stream 4 - waste stream code: Not reported
Stream 4 - trtmt method - sequence 1: Not reported
Stream 4 - trtmt method - sequence 2: Not reported
Stream 4 - trtmt method - sequence 3: Not reported
Stream 4 - trtmt method - sequence 4: Not reported
Stream 4 - trtmt method - sequence 5: Not reported
Stream 4 - trtmt method - sequence 6: Not reported
Stream 4 - trtmt method - sequence 7: Not reported
Stream 4 - trtmt method - sequence 8: Not reported
Stream 4 - based on operating data: Not reported
Stream 5 - waste stream code: Not reported
Stream 5 - trtmt method - sequence 1: Not reported
Stream 5 - trtmt method - sequence 2: Not reported
Stream 5 - trtmt method - sequence 3: Not reported
Stream 5 - trtmt method - sequence 4: Not reported
Stream 5 - trtmt method - sequence 5: Not reported

Map ID
 Direction
 Distance
 Elevation

MAP FINDINGS

Site

Database(s)

EDR ID Number
 EPA ID Number

KAPSTONE CHARLESTON KRAFT LLC (Continued)

1000842482

Stream 5 - trtmt method - sequence 6:	Not reported
Stream 5 - trtmt method - sequence 7:	Not reported
Stream 5 - trtmt method - sequence 8:	Not reported
Stream 5 - based on operating data:	Not reported

Details of Off-site Transfers:

Document control number:	1317216149942
Cas number:	N040
Chemical name:	BARIUM COMPOUNDS
Classification:	TRI
Unit of measure:	Pounds
Offsite RCRA id nr:	NA
Offsite transfer sequence number:	1
Offsite name:	HARVEY TRACT LANDFILL
Offsite street address:	HWY 16
Offsite City,State,Zip:	SUMMERVILLE, SC 29483
Offsite county:	BERKELEY
Offsite province:	Not reported
Offsite country id:	Not reported
Offsite control:	NO
Offsite storage only m10 lbs:	0
Offsite storage only m10 boe:	Not reported
Offsite solidification/stabilization (metals) m41 lbs:	0
Offsite solidification/stabilization (metals) m41 boe:	Not reported
Offsite wastewater trtmt (metals) m62 lbs:	0
Offsite wastewater trtmt (metals) m62 boe:	Not reported
Offsite solidification/ stabilization m40 metal lbs:	0
Offsite solidification/ stabilization m40 metal boe:	Not reported
Offsite wastewater trtmt - metals m61 metal lbs:	0
Offsite wastewater trtmt - metals m61 metal boe:	Not reported
Offsite ugrnd inj m71 lbs:	0
Offsite ugrnd inj m71 boe:	Not reported
Offsite offsite ugrnd inj (class i wells) m81 lbs:	0
Offsite offsite ugrnd inj (class i wells) m81 boe:	Not reported
Offsite ugrnd inj (class ii- v wells) m82 lbs:	0
Offsite ugrnd inj (class ii- v wells) m82 boe:	Not reported
Offsite landfills/disposal surface impoundment m72 lbs:	0
Offsite landfills/disposal surface impoundment m72 boe:	Not reported
Offsite surface impoundment m63 lbs:	0
Offsite surface impoundment m63 boe:	Not reported
Offsite RCRA subtitle c surface impoundment m66 lbs:	0
Offsite RCRA subtitle c surface impoundment m66 boe:	Not reported
Offsite other surface impoundment m67 lbs:	0
Offsite other surface impoundment m67 boe:	Not reported
Offsite other landfills m64 lbs:	100000
Offsite other landfills m64 boe:	M2
Offsite RCRA subtitle c landfillsm65 lbs:	0
Offsite RCRA subtitle c landfillsm65 boe:	Not reported
Offsite land treatment m73 lbs:	0
Offsite land treatment m73 boe:	Not reported
Offsite other land disposal m79 lbs:	0
Offsite other land disposal m79 boe:	Not reported
Offsite other off-site mgmt m90 lbs:	0
Offsite other off-site mgmt m90 boe:	Not reported
Offsite transfer to waste broker for disposal m94 lbs:	0
Offsite transfer to waste broker for disposal m94 boe:	Not reported
Offsite disposal unknown m99 lbs:	0

Map ID
 Direction
 Distance
 Elevation

MAP FINDINGS

Site

Database(s)

EDR ID Number
 EPA ID Number

KAPSTONE CHARLESTON KRAFT LLC (Continued)

1000842482

Offsite disposal unknown m99 boe:	Not reported
Total amount transferred offsite for disposal:	100000
Offsite solvents/organics recovery m20 lbs:	0
Offsite solvents/organics recovery m20 boe:	Not reported
Offsite metals recovery m24 lbs:	0
Offsite metals recovery m24 boe:	Not reported
Offsite other reuse or recovery m26 lbs:	0
Offsite other reuse or recovery m26 boe:	Not reported
Offsite acid regeneration m28 lbs:	0
Offsite acid regeneration m28 boe:	Not reported
Offsite transfer to waste broker for recycling m93 lbs:	0
Offsite transfer to waste broker for recycling m93 boe:	Not reported
Total amount transferred offsite for recycling:	0
Offsite energy recovery m56 lbs:	0
Offsite energy recovery m56 boe:	Not reported
Offsite transfer to waste broker for energy recovery m92 lbs:	0
Offsite transfer to waste broker for energy recovery m92 boe:	Not reported
Total amount transferred offsite for energy recovery:	0
Offsite solidification/stabilization treatment m40 non-metal lbs:	0
Offsite solidification/stabilization treatment m40 non-metal boe:	Not reported
Offsite incineration/thermal treatment m50 lbs:	0
Offsite incineration/thermal treatment m50 boe:	Not reported
Offsite incineration/insignificant fuel value m54 lbs:	0
Offsite incineration/insignificant fuel value m54 boe:	Not reported
Offsite wastewater trtmt ? non-metals m61 lbs:	0
Offsite wastewater trtmt ? non-metals m61 boe:	Not reported
Offsite other waste treatment m69 lbs:	0
Offsite other waste treatment m69 boe:	Not reported
Offsite transfer to waste broker for waste treatment m95 lbs:	0
Offsite transfer to waste broker for waste treatment m95 boe:	Not reported
Total amount transferred offsite for treatment:	0

Details of Transfers to Publicly Owned Treatment Works:

Document control number:	1317216150108
Cas number:	N770
Chemical name:	VANADIUM COMPOUNDS
Classification:	TRI
Unit of measure:	Pounds
POTW loc number:	1
POTW name:	NA
POTW address:	Not reported
POTW City,State,Zip:	Not reported
POTW county:	Not reported
Transfer range code:	Not reported
Total transfer:	Not reported
Quantity transferred:	0
Basis of estimate:	Not reported
Discharges to water streams:	Not reported
Discharges to water streams - basis of estimate:	Not reported
Discharges to other activities:	Not reported
Discharges to other activities - basis of estimate:	Not reported
Released to air:	Not reported
Released to air - basis of estimate:	Not reported
Sludge to disposal:	Not reported
Sludge to disposal - basis of estimate:	Not reported
Sludge to incineration - metals:	Not reported
Sludge to incineration - metals - basis of estimate:	Not reported

Map ID
 Direction
 Distance
 Elevation

MAP FINDINGS

Site

Database(s)

EDR ID Number
 EPA ID Number

KAPSTONE CHARLESTON KRAFT LLC (Continued)

1000842482

Sludge to agricultural applications:	Not reported
Sludge to agricultural applications - basis of estimate:	Not reported
Other or unknown disposal:	Not reported
Other or unknown disposal - basis of estimate:	Not reported
Total released:	Not reported
Other or unknown treatment:	Not reported
Other or unknown treatment - basis of estimate:	Not reported
Sludge to incineration - nonmetals:	Not reported
Sludge to incineration - nonmetals - basis of estimate:	Not reported
Total treated:	Not reported

TRI ID:	29411WSTVC5600A
Cas number:	000050000
Chemical name:	FORMALDEHYDE
Classification:	TRI
Unit of measure:	Pounds
Metal ind:	NO
Revision code 1:	Not reported
Revision code 2:	Not reported
Produce the chemical:	YES
Import the chemical:	NO
On-site use of the chemical:	NO
Sale or distribution of the chemical:	NO
As a byproduct:	YES
As a manufactured impurity:	NO
Used as a reactant:	NO
Added as a formulation component:	NO
Used as an article component:	NO
Repackaging:	NO
As a process impurity:	NO
Used as a chemical processing aid:	NO
Used as a manufacturing aid:	NO
Ancillary or other use:	NO
Maximum amount on site:	02
Fugitive air emissions - total release pounds:	52
Fugitive air emissions - total release range code:	Not reported
Total fugitive air emissions:	52
Fugitive air emissions - basis of estimate:	Other
Stack air emissions - release pounds:	14000
Stack air emissions - release range code:	Not reported
Total stack air emissions:	14000
Stack air emissions - basis of estimate:	Other
Total air emissions:	14052
Discharges to stream a - stream name:	COOPER RIVER
Total discharges to stream a:	88
Discharges to stream A - basis of estimate:	Other
Discharges to stream a - % from stormwater:	Not reported
Discharges to stream b - stream name:	Not reported
Total discharges to stream b:	Not reported
Discharges to stream B - basis of estimate:	Not reported
Discharges to stream b - % from stormwater:	Not reported
Discharges to stream c - stream name:	Not reported
Total discharges to stream c:	Not reported
Discharges to stream C - basis of estimate:	Not reported
Discharges to stream c - % from stormwater:	Not reported
Discharges to stream d - stream name:	Not reported

Map ID
Direction
Distance
Elevation

MAP FINDINGS

Site

Database(s)

EDR ID Number
EPA ID Number

KAPSTONE CHARLESTON KRAFT LLC (Continued)

1000842482

Total discharges to stream d:	Not reported
Discharges to stream D - basis of estimate:	Not reported
Discharges to stream d - % from stormwater:	Not reported
Discharges to stream e - stream name:	Not reported
Total discharges to stream e:	Not reported
Discharges to stream E - basis of estimate:	Not reported
Discharges to stream e - % from stormwater:	Not reported
Discharges to stream f - stream name:	Not reported
Total discharges to stream f:	Not reported
Discharges to stream F - basis of estimate:	Not reported
Discharges to stream f - % from stormwater:	Not reported
Discharges to stream g - stream name:	Not reported
Total discharges to stream g:	Not reported
Discharges to stream G - basis of estimate:	Not reported
Discharges to stream g - % from stormwater:	Not reported
Total number of receiving streams:	1
Total surface water discharge:	88
Total on-site underground inj - pounds:	Not reported
On-site underground inj - basis of estimate:	Not reported
Total on-site ugrnd inj to cl i wells - pounds:	0
On-site underground inj to c1 i wells - basis of estimate:	Not reported
Total on-site ugrnd inj to cl ii-v wells - pounds:	0
On-site ungrnd inj to cl ii-v wells - basis of estimate:	Not reported
Total on-site underground injection:	0
Total on-site landfills:	Not reported
On-site landfills - basis of estimate:	Not reported
Total on-site RCRA subtitle c landfills:	0
On-site RCRA subtitle c landfills - basis of estimate:	Not reported
Total other on-site landfills:	0
Other landfills - basis of estimate:	Not reported
Total on-site land treatment:	0
Land trtmt/appl farming - basis of estimate:	Not reported
Total surface impoundments:	0
Surface impoundment - basis of estimate:	Not reported
Total RCRA c surface impoundments:	0
RCRA c Surface impoundment - basis of estimate:	Not reported
Total other surface impoundments:	0
Other surface impoundment - basis of estimate:	Not reported
Total other disposal:	0
Other disposal - basis of estimate:	Not reported
Total on-site land releases:	0
Total on-site releases:	14140
Off-site - POTW releases:	0
Off-site - storage only:	0
Off-site - solidification/stabilization - metals:	0
Off-site - wastewater treatment release - metals:	0
Off-site - solidification/stablization - release - metals:	0
Off-site - wastewater treatment - metals:	0
Off-site - underground injection:	0
Off-site - underground injection - class 1 wells:	0
Off-site - underground injection - class ii-v wells:	0
Off-site - landfills/disposal surface impoundments:	0
Off-site - surface impoundment:	0
Off-site - RCRA subtitle c surface impoundments:	0
Off-site - other surface impoundments:	0
Off-site - other landfills:	0
Off-site - RCRA subtitle c landfills:	0

Map ID
 Direction
 Distance
 Elevation

MAP FINDINGS

Site

Database(s)

EDR ID Number
 EPA ID Number

KAPSTONE CHARLESTON KRAFT LLC (Continued)

1000842482

Off-site - disposal - land treatment:	0
Off-site - disposal - other land disposal:	0
Off-site - disposal - other off-site management:	0
Off-site - disposal - transfer to waste broker:	0
Off-site - disposal - unknown:	0
Total transferred off site for disposal:	0
Off-site - recycling - solvents/organics recovery:	0
Off-site - recycling -metals recovery:	0
Off-site - recycling - other reuse or recovery:	0
Off-site - recycling - acid regeneration:	0
Off-site - recycling - transfer to waste broker:	0
Total transferred off site for recycling:	0
Off-site - energy recovery:	0
Off-site - transfer to waste broker for energy recovery:	0
Total transferred off site for energy recovery:	0
Off-site - POTW treatment:	0
Off-site - solidification/stabilization treatment - non metals:	0
Off-site -incineration/thermal treatment:	0
Off-site - incineration/insignificant heat value:	0
Off-site - wastewater treatment - non-metals:	0
Off-site - other waste treatment:	0
Off-site - transfer to waste broker - waste treatment:	0
Total transferred off site for treatment:	0
Off-site - transfer to waste broker:	0
Total transferred off site for further waste management:	0
Total POTW transfer:	0
Energy recovery on site current year:	5100
Recycled on site current year:	0
Treated on site current year:	1300
Total on-site waste management:	6400
On-site energy recovery method 1:	Industrial Kiln
On-site energy recovery method 2:	Industrial Boiler
On-site energy recovery method 3:	Not reported
On-site energy recovery method 4:	Not reported
On-site recycling processes method 1:	Not Applicable
On-site recycling processes method 2:	Not reported
On-site recycling processes method 3:	Not reported
On-site recycling processes method 4:	Not reported
On-site recycling processes method 5:	Not reported
On-site recycling processes method 6:	Not reported
On-site recycling processes method 7:	Not reported

Detailed Source Reduction Activities and Methods:

Document control number:	1317216149993
Cas number:	000050000
Chemical name:	FORMALDEHYDE
Classification:	TRI
Unit of measure:	Pounds
On-site limited releases - prior year:	0
On-site limited releases - current year:	0
On-site limited releases - following year:	0
On-site limited releases - 2nd-following year:	0
Other on-site releases - prior year:	15150
Other on-site releases - current year:	14000
Other on-site releases - following year:	15000
Other on-site releases - 2nd-following year:	15000
Off-site limited releases - prior year:	0

Map ID
 Direction
 Distance
 Elevation

MAP FINDINGS

Site

Database(s)

EDR ID Number
 EPA ID Number

KAPSTONE CHARLESTON KRAFT LLC (Continued)

1000842482

Off-site limited releases - current year:	0
Off-site limited releases - following year:	0
Off-site limited releases - 2nd-following year:	0
Other off-site releases - previous year:	0
Other off-site releases - current year:	0
Other off-site releases - following year:	0
Other off-site releases - 2nd-following year:	0
Energy recovery on site prior year:	4800
Energy recovery on site current year:	5100
Energy recovery on site following year:	5100
Energy recovery on site 2nd-following year:	5100
Energy recovery off site prior year:	0
Energy recovery off site current year:	0
Energy recovery off site following year:	0
Energy recovery off site 2nd-following year:	0
Quantity recycled on site prior year:	0
Quantity recycled on site current year:	0
Quantity recycled on site following year:	0
Quantity recycled on site 2nd-following year:	0
Quantity recycled off site prior year:	0
Quantity recycled off site current year:	0
Quantity recycled off site following year:	0
Quantity recycled off site 2nd-following year:	0
Quantity treated on site prior year:	1464
Quantity treated on site current year:	1300
Quantity treated on site following year:	1300
Quantity treated on site 2nd-following year:	1300
Quantity treated off site prior year:	0
Quantity treated off site current year:	0
Quantity treated off site following year:	0
Quantity treated off site 2nd-following year:	0
Catastrophic releases or other one-time events:	Not reported
Prod ratio/activity index:	1.06
Prod ratio or activity:	PRODUCTION
1st source reduction activity:	NA-NA
1st source reduction activity id method - code 1:	Not reported
1st source reduction activity id method - code 1 description:	Not reported
1st source reduction activity id method - code 2:	Not reported
1st source reduction activity id method - code 2 description:	Not reported
1st source reduction activity id method - code 3:	Not reported
1st source reduction activity id method - code 3 description:	Not reported
Est annual reduction - 1st source reduction activity - code:	Not reported
Est annual reduction - 1st source reduction activity - desc:	Not reported
2nd source reduction activity code:	Not reported
2nd source reduction activity description:	Not reported
2nd source reduction activity id method - code 1:	Not reported
2nd source reduction activity id method - code 1 description:	Not reported
2nd source reduction activity id method - code 2:	Not reported
2nd source reduction activity id method - code 2 description:	Not reported
2nd source reduction activity id method - code 3:	Not reported
2nd source reduction activity id method - code 3 description:	Not reported
Est annual reduction - 2nd source reduction activity - code:	Not reported
Est annual reduction -2nd source reduction activity - desc:	Not reported
3rd source reduction activity code:	Not reported
3rd source reduction activity description:	Not reported
3rd source reduction activity id method - code 1:	Not reported
3rd source reduction activity id method - code 1 description:	Not reported

Map ID
Direction
Distance
Elevation

MAP FINDINGS

Site

Database(s)

EDR ID Number
EPA ID Number

KAPSTONE CHARLESTON KRAFT LLC (Continued)

1000842482

3rd source reduction activity id method - code 2: Not reported
3rd source reduction activity id method - code 2 description: Not reported
3rd source reduction activity id method - code 3: Not reported
3rd source reduction activity id method - code 3 description: Not reported
Est annual reduction - 3rd source reduction activity - code: Not reported
Est annual reduction - 3rd source reduction activity - desc: Not reported
4th source reduction activity code: Not reported
4th source reduction activity description: Not reported
4th source reduction activity id method ? code 1: Not reported
4th source reduction activity id method - code 1 description: Not reported
4th source reduction activity id method - code 2: Not reported
4th source reduction activity id method - code 2 description: Not reported
4th source reduction activity id method - code 3: Not reported
4th source reduction activity id method ? code 3 description: Not reported
Est annual reduction - 4th source reduction activity - code: Not reported
Est annual reduction - 4th source reduction activity- desc: Not reported

Detailed On-site Waste Treatment Methods and Efficiency:

Document control number: 1317216150045
Cas number: N458
Chemical name: MERCURY COMPOUNDS
Classification: PBT
Unit of measure: Pounds
Stream 1 - waste stream code: Not reported
Stream 1 - trtmt method - sequence 1: Not reported
Stream 1 - trtmt method - sequence 2: Not reported
Stream 1 - trtmt method - sequence 3: Not reported
Stream 1 - trtmt method - sequence 4: Not reported
Stream 1 - trtmt method - sequence 5: Not reported
Stream 1 - trtmt method - sequence 6: Not reported
Stream 1 - trtmt method - sequence 7: Not reported
Stream 1 - trtmt method - sequence 8: Not reported
Stream 1 - based on operating data: Not reported
Stream 2 - waste stream code: Not reported
Stream 2 - trtmt method - sequence 1: Not reported
Stream 2 - trtmt method - sequence 2: Not reported
Stream 2 - trtmt method - sequence 3: Not reported
Stream 2 - trtmt method - sequence 4: Not reported
Stream 2 - trtmt method - sequence 5: Not reported
Stream 2 - trtmt method - sequence 6: Not reported
Stream 2 - trtmt method - sequence 7: Not reported
Stream 2 - trtmt method - sequence 8: Not reported
Stream 2 - based on operating data: Not reported
Stream 3 - waste stream code: Not reported
Stream 3 - trtmt method - sequence 1: Not reported
Stream 3 - trtmt method - sequence 3: Not reported
Stream 3 - trtmt method - sequence 3: Not reported
Stream 3 - trtmt method - sequence 4: Not reported
Stream 3 - trtmt method - sequence 5: Not reported
Stream 3 - trtmt method - sequence 6: Not reported
Stream 3 - trtmt method - sequence 7: Not reported
Stream 3 - trtmt method - sequence 8: Not reported
Stream 3 - based on operating data: Not reported
Stream 4 - waste stream code: Not reported
Stream 4 - trtmt method - sequence 1: Not reported
Stream 4 - trtmt method - sequence 2: Not reported
Stream 4 - trtmt method - sequence 3: Not reported

Map ID
 Direction
 Distance
 Elevation

MAP FINDINGS

Site

Database(s)

EDR ID Number
 EPA ID Number

KAPSTONE CHARLESTON KRAFT LLC (Continued)

1000842482

Stream 4 - trtmt method - sequence 4:	Not reported
Stream 4 - trtmt method - sequence 5:	Not reported
Stream 4 - trtmt method - sequence 6:	Not reported
Stream 4 - trtmt method - sequence 7:	Not reported
Stream 4 - trtmt method - sequence 8:	Not reported
Stream 4 - based on operating data:	Not reported
Stream 5 - waste stream code:	Not reported
Stream 5 - trtmt method - sequence 1:	Not reported
Stream 5 - trtmt method - sequence 2:	Not reported
Stream 5 - trtmt method - sequence 3:	Not reported
Stream 5 - trtmt method - sequence 4:	Not reported
Stream 5 - trtmt method - sequence 5:	Not reported
Stream 5 - trtmt method - sequence 6:	Not reported
Stream 5 - trtmt method - sequence 7:	Not reported
Stream 5 - trtmt method - sequence 8:	Not reported
Stream 5 - based on operating data:	Not reported

Details of Off-site Transfers:

Document control number:	1317216149942
Cas number:	N040
Chemical name:	BARIUM COMPOUNDS
Classification:	TRI
Unit of measure:	Pounds
Offsite RCRA id nr:	NA
Offsite transfer sequence number:	1
Offsite name:	HARVEY TRACT LANDFILL
Offsite street address:	HWY 16
Offsite City,State,Zip:	SUMMERVILLE, SC 29483
Offsite county:	BERKELEY
Offsite province:	Not reported
Offsite country id:	Not reported
Offsite control:	NO
Offsite storage only m10 lbs:	0
Offsite storage only m10 boe:	Not reported
Offsite solidification/stabilization (metals) m41 lbs:	0
Offsite solidification/stabilization (metals) m41 boe:	Not reported
Offsite wastewater trtmt (metals) m62 lbs:	0
Offsite wastewater trtmt (metals) m62 boe:	Not reported
Offsite solidification/ stabilization m40 metal lbs:	0
Offsite solidification/ stabilization m40 metal boe:	Not reported
Offsite wastewater trtmt - metals m61 metal lbs:	0
Offsite wastewater trtmt - metals m61 metal boe:	Not reported
Offsite ugrnd inj m71 lbs:	0
Offsite ugrnd inj m71 boe:	Not reported
Offsite offsite ugrnd inj (class i wells) m81 lbs:	0
Offsite offsite ugrnd inj (class i wells) m81 boe:	Not reported
Offsite ugrnd inj (class ii- v wells) m82 lbs:	0
Offsite ugrnd inj (class ii- v wells) m82 boe:	Not reported
Offsite landfills/disposal surface impoundment m72 lbs:	0
Offsite landfills/disposal surface impoundment m72 boe:	Not reported
Offsite surface impoundment m63 lbs:	0
Offsite surface impoundment m63 boe:	Not reported
Offsite RCRA subtitle c surface impoundment m66 lbs:	0
Offsite RCRA subtitle c surface impoundment m66 boe:	Not reported
Offsite other surface impoundment m67 lbs:	0
Offsite other surface impoundment m67 boe:	Not reported
Offsite other landfills m64 lbs:	100000

Map ID
 Direction
 Distance
 Elevation

MAP FINDINGS

Site

Database(s)

EDR ID Number
 EPA ID Number

KAPSTONE CHARLESTON KRAFT LLC (Continued)

1000842482

Offsite other landfills m64 boe:	M2
Offsite RCRA subtitle c landfillsm65 lbs:	0
Offsite RCRA subtitle c landfillsm65 boe:	Not reported
Offsite land treatment m73 lbs:	0
Offsite land treatment m73 boe:	Not reported
Offsite other land disposal m79 lbs:	0
Offsite other land disposal m79 boe:	Not reported
Offsite other off-site mgmt m90 lbs:	0
Offsite other off-site mgmt m90 boe:	Not reported
Offsite transfer to waste broker for disposal m94 lbs:	0
Offsite transfer to waste broker for disposal m94 boe:	Not reported
Offsite disposal unknown m99 lbs:	0
Offsite disposal unknown m99 boe:	Not reported
Total amount transferred offsite for disposal:	100000
Offsite solvents/organics recovery m20 lbs:	0
Offsite solvents/organics recovery m20 boe:	Not reported
Offsite metals recovery m24 lbs:	0
Offsite metals recovery m24 boe:	Not reported
Offsite other reuse or recovery m26 lbs:	0
Offsite other reuse or recovery m26 boe:	Not reported
Offsite acid regeneration m28 lbs:	0
Offsite acid regeneration m28 boe:	Not reported
Offsite transfer to waste broker for recycling m93 lbs:	0
Offsite transfer to waste broker for recycling m93 boe:	Not reported
Total amount transferred offsite for recycling:	0
Offsite energy recovery m56 lbs:	0
Offsite energy recovery m56 boe:	Not reported
Offsite transfer to waste broker for energy recovery m92 lbs:	0
Offsite transfer to waste broker for energy recovery m92 boe:	Not reported
Total amount transferred offsite for energy recovery:	0
Offsite solidification/stabilization treatment m40 non-metal lbs:	0
Offsite solidification/stabilization treatment m40 non-metal boe:	Not reported
Offsite incineration/thermal treatment m50 lbs:	0
Offsite incineration/thermal treatment m50 boe:	Not reported
Offsite incineration/insignificant fuel value m54 lbs:	0
Offsite incineration/insignificant fuel value m54 boe:	Not reported
Offsite wastewater trtmt ? non-metals m61 lbs:	0
Offsite wastewater trtmt ? non-metals m61 boe:	Not reported
Offsite other waste treatment m69 lbs:	0
Offsite other waste treatment m69 boe:	Not reported
Offsite transfer to waste broker for waste treatment m95 lbs:	0
Offsite transfer to waste broker for waste treatment m95 boe:	Not reported
Total amount transferred offsite for treatment:	0

Details of Transfers to Publicly Owned Treatment Works:

Document control number:	1317216150108
Cas number:	N770
Chemical name:	VANADIUM COMPOUNDS
Classification:	TRI
Unit of measure:	Pounds
POTW loc number:	1
POTW name:	NA
POTW address:	Not reported
POTW City,State,Zip:	Not reported
POTW county:	Not reported
Transfer range code:	Not reported
Total transfer:	Not reported

Map ID
Direction
Distance
Elevation

MAP FINDINGS

Site

Database(s)

EDR ID Number
EPA ID Number

KAPSTONE CHARLESTON KRAFT LLC (Continued)

1000842482

Quantity transferred: 0
Basis of estimate: Not reported
Discharges to water streams: Not reported
Discharges to water streams - basis of estimate: Not reported
Discharges to other activities: Not reported
Discharges to other activities - basis of estimate: Not reported
Released to air: Not reported
Released to air - basis of estimate: Not reported
Sludge to disposal: Not reported
Sludge to disposal - basis of estimate: Not reported
Sludge to incineration - metals: Not reported
Sludge to incineration - metals - basis of estimate: Not reported
Sludge to agricultural applications: Not reported
Sludge to agricultural applications - basis of estimate: Not reported
Other or unknown disposal: Not reported
Other or unknown disposal - basis of estimate: Not reported
Total released: Not reported
Other or unknown treatment: Not reported
Other or unknown treatment - basis of estimate: Not reported
Sludge to incineration - nonmetals: Not reported
Sludge to incineration - nonmetals - basis of estimate: Not reported
Total treated: Not reported

TRI ID: 29411WSTVC5600A
Cas number: 007647010
Chemical name: HYDROCHLORIC ACID (1995 AND AFTER "ACID AEROSOLS" ONLY)
Classification: TRI
Unit of measure: Pounds
Metal ind: NO
Revision code 1: Not reported
Revision code 2: Not reported
Produce the chemical: YES
Import the chemical: NO
On-site use of the chemical: NO
Sale or distribution of the chemical: NO
As a byproduct: YES
As a manufactured impurity: NO
Used as a reactant: NO
Added as a formulation component: NO
Used as an article component: NO
Repackaging: NO
As a process impurity: NO
Used as a chemical processing aid: NO
Used as a manufacturing aid: NO
Ancillary or other use: NO
Maximum amount on site: 01
Fugitive air emissions - total release pounds: 0
Fugitive air emissions - total release range code: Not reported
Total fugitive air emissions: 0
Fugitive air emissions - basis of estimate: Other
Stack air emissions - release pounds: 95000
Stack air emissions - release range code: Not reported
Total stack air emissions: 95000
Stack air emissions - basis of estimate: Published Emission Factors
Total air emissions: 95000
Discharges to stream a - stream name: NA

Map ID
Direction
Distance
Elevation

MAP FINDINGS

Site

Database(s)

EDR ID Number
EPA ID Number

KAPSTONE CHARLESTON KRAFT LLC (Continued)

1000842482

Total discharges to stream a:	0
Discharges to stream A - basis of estimate:	Not reported
Discharges to stream a - % from stormwater:	Not reported
Discharges to stream b - stream name:	Not reported
Total discharges to stream b:	Not reported
Discharges to stream B - basis of estimate:	Not reported
Discharges to stream b - % from stormwater:	Not reported
Discharges to stream c - stream name:	Not reported
Total discharges to stream c:	Not reported
Discharges to stream C - basis of estimate:	Not reported
Discharges to stream c - % from stormwater:	Not reported
Discharges to stream d - stream name:	Not reported
Total discharges to stream d:	Not reported
Discharges to stream D - basis of estimate:	Not reported
Discharges to stream d - % from stormwater:	Not reported
Discharges to stream e - stream name:	Not reported
Total discharges to stream e:	Not reported
Discharges to stream E - basis of estimate:	Not reported
Discharges to stream e - % from stormwater:	Not reported
Discharges to stream f - stream name:	Not reported
Total discharges to stream f:	Not reported
Discharges to stream F - basis of estimate:	Not reported
Discharges to stream f - % from stormwater:	Not reported
Discharges to stream g - stream name:	Not reported
Total discharges to stream g:	Not reported
Discharges to stream G - basis of estimate:	Not reported
Discharges to stream g - % from stormwater:	Not reported
Total number of receiving streams:	0
Total surface water discharge:	0
Total on-site underground inj - pounds:	Not reported
On-site underground inj - basis of estimate:	Not reported
Total on-site ugrnd inj to cl i wells - pounds:	0
On-site underground inj to c1 i wells - basis of estimate:	Not reported
Total on-site ugrnd inj to cl ii-v wells - pounds:	0
On-site ugrnd inj to cl ii-v wells - basis of estimate:	Not reported
Total on-site underground injection:	0
Total on-site landfills:	Not reported
On-site landfills - basis of estimate:	Not reported
Total on-site RCRA subtitle c landfills:	0
On-site RCRA subtitle c landfills - basis of estimate:	Not reported
Total other on-site landfills:	0
Other landfills - basis of estimate:	Not reported
Total on-site land treatment:	0
Land trtmt/appl farming - basis of estimate:	Not reported
Total surface impoundments:	0
Surface impoundment - basis of estimate:	Not reported
Total RCRA c surface impoundments:	0
RCRA c Surface impoundment - basis of estimate:	Not reported
Total other surface impoundments:	0
Other surface impoundment - basis of estimate:	Not reported
Total other disposal:	0
Other disposal - basis of estimate:	Not reported
Total on-site land releases:	0
Total on-site releases:	95000
Off-site - POTW releases:	0
Off-site - storage only:	0
Off-site - solidification/stabilization - metals:	0

Map ID
 Direction
 Distance
 Elevation

MAP FINDINGS

Site

Database(s)

EDR ID Number
 EPA ID Number

KAPSTONE CHARLESTON KRAFT LLC (Continued)

1000842482

Off-site - wastewater treatment release - metals:	0
Off-site - solidification/stabilization - release - metals:	0
Off-site - wastewater treatment - metals:	0
Off-site - underground injection:	0
Off-site - underground injection - class 1 wells:	0
Off-site - underground injection - class ii-v wells:	0
Off-site - landfills/disposal surface impoundments:	0
Off-site - surface impoundment:	0
Off-site - RCRA subtitle c surface impoundments:	0
Off-site - other surface impoundments:	0
Off-site - other landfills:	0
Off-site - RCRA subtitle c landfills:	0
Off-site - disposal - land treatment:	0
Off-site - disposal - other land disposal:	0
Off-site - disposal - other off-site management:	0
Off-site - disposal - transfer to waste broker:	0
Off-site - disposal - unknown:	0
Total transferred off site for disposal:	0
Off-site - recycling - solvents/organics recovery:	0
Off-site - recycling -metals recovery:	0
Off-site - recycling - other reuse or recovery:	0
Off-site - recycling - acid regeneration:	0
Off-site - recycling - transfer to waste broker:	0
Total transferred off site for recycling:	0
Off-site - energy recovery:	0
Off-site - transfer to waste broker for energy recovery:	0
Total transferred off site for energy recovery:	0
Off-site - POTW treatment:	0
Off-site - solidification/stabilization treatment - non metals:	0
Off-site -incineration/thermal treatment:	0
Off-site - incineration/insignificant heat value:	0
Off-site - wastewater treatment - non-metals:	0
Off-site - other waste treatment:	0
Off-site - transfer to waste broker - waste treatment:	0
Total transferred off site for treatment:	0
Off-site - transfer to waste broker:	0
Total transferred off site for further waste management:	0
Total POTW transfer:	0
Energy recovery on site current year:	0
Recycled on site current year:	0
Treated on site current year:	0
Total on-site waste management:	0
On-site energy recovery method 1:	Not Applicable
On-site energy recovery method 2:	Not reported
On-site energy recovery method 3:	Not reported
On-site energy recovery method 4:	Not reported
On-site recycling processes method 1:	Not Applicable
On-site recycling processes method 2:	Not reported
On-site recycling processes method 3:	Not reported
On-site recycling processes method 4:	Not reported
On-site recycling processes method 5:	Not reported
On-site recycling processes method 6:	Not reported
On-site recycling processes method 7:	Not reported

Detailed Source Reduction Activities and Methods:

Document control number: 1317216149993
 Cas number: 000050000

Map ID
 Direction
 Distance
 Elevation

MAP FINDINGS

Site

Database(s)

EDR ID Number
 EPA ID Number

KAPSTONE CHARLESTON KRAFT LLC (Continued)

1000842482

Chemical name:	FORMALDEHYDE	
Classification:		TRI
Unit of measure:		Pounds
On-site limited releases - prior year:		0
On-site limited releases - current year:		0
On-site limited releases - following year:		0
On-site limited releases - 2nd-following year:		0
Other on-site releases - prior year:		15150
Other on-site releases - current year:		14000
Other on-site releases - following year:		15000
Other on-site releases - 2nd-following year:		15000
Off-site limited releases - prior year:		0
Off-site limited releases - current year:		0
Off-site limited releases - following year:		0
Off-site limited releases - 2nd-following year:		0
Other off-site releases - previous year:		0
Other off-site releases - current year:		0
Other off-site releases - following year:		0
Other off-site releases - 2nd-following year:		0
Energy recovery on site prior year:		4800
Energy recovery on site current year:		5100
Energy recovery on site following year:		5100
Energy recovery on site 2nd-following year:		5100
Energy recovery off site prior year:		0
Energy recovery off site current year:		0
Energy recovery off site following year:		0
Energy recovery off site 2nd-following year:		0
Quantity recycled on site prior year:		0
Quantity recycled on site current year:		0
Quantity recycled on site following year:		0
Quantity recycled on site 2nd-following year:		0
Quantity recycled off site prior year:		0
Quantity recycled off site current year:		0
Quantity recycled off site following year:		0
Quantity recycled off site 2nd-following year:		0
Quantity treated on site prior year:		1464
Quantity treated on site current year:		1300
Quantity treated on site following year:		1300
Quantity treated on site 2nd-following year:		1300
Quantity treated off site prior year:		0
Quantity treated off site current year:		0
Quantity treated off site following year:		0
Quantity treated off site 2nd-following year:		0
Catastrophic releases or other one-time events:		Not reported
Prod ratio/activity index:		1.06
Prod ratio or activity:		PRODUCTION
1st source reduction activity:	NA-NA	
1st source reduction activity id method - code 1:		Not reported
1st source reduction activity id method - code 1 description:		Not reported
1st source reduction activity id method - code 2:		Not reported
1st source reduction activity id method - code 2 description:		Not reported
1st source reduction activity id method - code 3:		Not reported
1st source reduction activity id method - code 3 description:		Not reported
Est annual reduction - 1st source reduction activity - code:		Not reported
Est annual reduction - 1st source reduction activity - desc:		Not reported
2nd source reduction activity code:		Not reported
2nd source reduction activity description:		Not reported

Map ID
Direction
Distance
Elevation

MAP FINDINGS

Site

Database(s)

EDR ID Number
EPA ID Number

KAPSTONE CHARLESTON KRAFT LLC (Continued)

1000842482

2nd source reduction activity id method - code 1: Not reported
2nd source reduction activity id method - code 1 description: Not reported
2nd source reduction activity id method - code 2: Not reported
2nd source reduction activity id method - code 2 description: Not reported
2nd source reduction activity id method - code 3: Not reported
2nd source reduction activity id method - code 3 description: Not reported
Est annual reduction - 2nd source reduction activity - code: Not reported
Est annual reduction - 2nd source reduction activity - desc: Not reported
3rd source reduction activity code: Not reported
3rd source reduction activity description: Not reported
3rd source reduction activity id method - code 1: Not reported
3rd source reduction activity id method - code 1 description: Not reported
3rd source reduction activity id method - code 2: Not reported
3rd source reduction activity id method - code 2 description: Not reported
3rd source reduction activity id method - code 3: Not reported
3rd source reduction activity id method - code 3 description: Not reported
Est annual reduction - 3rd source reduction activity - code: Not reported
Est annual reduction - 3rd source reduction activity - desc: Not reported
4th source reduction activity code: Not reported
4th source reduction activity description: Not reported
4th source reduction activity id method ? code 1: Not reported
4th source reduction activity id method - code 1 description: Not reported
4th source reduction activity id method - code 2: Not reported
4th source reduction activity id method - code 2 description: Not reported
4th source reduction activity id method - code 3: Not reported
4th source reduction activity id method ? code 3 description: Not reported
Est annual reduction - 4th source reduction activity - code: Not reported
Est annual reduction - 4th source reduction activity- desc: Not reported

Detailed On-site Waste Treatment Methods and Efficiency:

Document control number: 1317216150045
Cas number: N458
Chemical name: MERCURY COMPOUNDS
Classification: PBT
Unit of measure: Pounds
Stream 1 - waste stream code: Not reported
Stream 1 - trtmt method - sequence 1: Not reported
Stream 1 - trtmt method - sequence 2: Not reported
Stream 1 - trtmt method - sequence 3: Not reported
Stream 1 - trtmt method - sequence 4: Not reported
Stream 1 - trtmt method - sequence 5: Not reported
Stream 1 - trtmt method - sequence 6: Not reported
Stream 1 - trtmt method - sequence 7: Not reported
Stream 1 - trtmt method - sequence 8: Not reported
Stream 1 - based on operating data: Not reported
Stream 2 - waste stream code: Not reported
Stream 2 - trtmt method - sequence 1: Not reported
Stream 2 - trtmt method - sequence 2: Not reported
Stream 2 - trtmt method - sequence 3: Not reported
Stream 2 - trtmt method - sequence 4: Not reported
Stream 2 - trtmt method - sequence 5: Not reported
Stream 2 - trtmt method - sequence 6: Not reported
Stream 2 - trtmt method - sequence 7: Not reported
Stream 2 - trtmt method - sequence 8: Not reported
Stream 2 - based on operating data: Not reported
Stream 3 - waste stream code: Not reported
Stream 3 - trtmt method - sequence 1: Not reported

Map ID
 Direction
 Distance
 Elevation

MAP FINDINGS

Site

Database(s)

EDR ID Number
 EPA ID Number

KAPSTONE CHARLESTON KRAFT LLC (Continued)

1000842482

Stream 3 - trtmt method - sequence 3:	Not reported
Stream 3 - trtmt method - sequence 3:	Not reported
Stream 3 - trtmt method - sequence 4:	Not reported
Stream 3 - trtmt method - sequence 5:	Not reported
Stream 3 - trtmt method - sequence 6:	Not reported
Stream 3 - trtmt method - sequence 7:	Not reported
Stream 3 - trtmt method - sequence 8:	Not reported
Stream 3 - based on operating data:	Not reported
Stream 4 - waste stream code:	Not reported
Stream 4 - trtmt method - sequence 1:	Not reported
Stream 4 - trtmt method - sequence 2:	Not reported
Stream 4 - trtmt method - sequence 3:	Not reported
Stream 4 - trtmt method - sequence 4:	Not reported
Stream 4 - trtmt method - sequence 5:	Not reported
Stream 4 - trtmt method - sequence 6:	Not reported
Stream 4 - trtmt method - sequence 7:	Not reported
Stream 4 - trtmt method - sequence 8:	Not reported
Stream 4 - based on operating data:	Not reported
Stream 5 - waste stream code:	Not reported
Stream 5 - trtmt method - sequence 1:	Not reported
Stream 5 - trtmt method - sequence 2:	Not reported
Stream 5 - trtmt method - sequence 3:	Not reported
Stream 5 - trtmt method - sequence 4:	Not reported
Stream 5 - trtmt method - sequence 5:	Not reported
Stream 5 - trtmt method - sequence 6:	Not reported
Stream 5 - trtmt method - sequence 7:	Not reported
Stream 5 - trtmt method - sequence 8:	Not reported
Stream 5 - based on operating data:	Not reported

Details of Off-site Transfers:

Document control number:	1317216149942
Cas number:	N040
Chemical name:	BARIUM COMPOUNDS
Classification:	TRI
Unit of measure:	Pounds
Offsite RCRA id nr:	NA
Offsite transfer sequence number:	1
Offsite name:	HARVEY TRACT LANDFILL
Offsite street address:	HWY 16
Offsite City,State,Zip:	SUMMERVILLE, SC 29483
Offsite county:	BERKELEY
Offsite province:	Not reported
Offsite country id:	Not reported
Offsite control:	NO
Offsite storage only m10 lbs:	0
Offsite storage only m10 boe:	Not reported
Offsite solidification/stabilization (metals) m41 lbs:	0
Offsite solidification/stabilization (metals) m41 boe:	Not reported
Offsite wastewater trtmt (metals) m62 lbs:	0
Offsite wastewater trtmt (metals) m62 boe:	Not reported
Offsite solidification/ stabilization m40 metal lbs:	0
Offsite solidification/ stabilization m40 metal boe:	Not reported
Offsite wastewater trtmt - metals m61 metal lbs:	0
Offsite wastewater trtmt - metals m61 metal boe:	Not reported
Offsite ugrnd inj m71 lbs:	0
Offsite ugrnd inj m71 boe:	Not reported
Offsite offsite ugrnd inj (class i wells) m81 lbs:	0

Map ID
 Direction
 Distance
 Elevation

MAP FINDINGS

Site

Database(s)

EDR ID Number
 EPA ID Number

KAPSTONE CHARLESTON KRAFT LLC (Continued)

1000842482

Offsite offsite ugrnd inj (class i wells) m81 boe:	Not reported
Offsite ugrnd inj (class ii- v wells) m82 lbs:	0
Offsite ugrnd inj (class ii- v wells) m82 boe:	Not reported
Offsite landfills/disposal surface impoundment m72 lbs:	0
Offsite landfills/disposal surface impoundment m72 boe:	Not reported
Offsite surface impoundment m63 lbs:	0
Offsite surface impoundment m63 boe:	Not reported
Offsite RCRA subtitle c surface impoundment m66 lbs:	0
Offsite RCRA subtitle c surface impoundment m66 boe:	Not reported
Offsite other surface impoundment m67 lbs:	0
Offsite other surface impoundment m67 boe:	Not reported
Offsite other landfills m64 lbs:	100000
Offsite other landfills m64 boe:	M2
Offsite RCRA subtitle c landfillsm65 lbs:	0
Offsite RCRA subtitle c landfillsm65 boe:	Not reported
Offsite land treatment m73 lbs:	0
Offsite land treatment m73 boe:	Not reported
Offsite other land disposal m79 lbs:	0
Offsite other land disposal m79 boe:	Not reported
Offsite other off-site mgmt m90 lbs:	0
Offsite other off-site mgmt m90 boe:	Not reported
Offsite transfer to waste broker for disposal m94 lbs:	0
Offsite transfer to waste broker for disposal m94 boe:	Not reported
Offsite disposal unknown m99 lbs:	0
Offsite disposal unknown m99 boe:	Not reported
Total amount transferred offsite for disposal:	100000
Offsite solvents/organics recovery m20 lbs:	0
Offsite solvents/organics recovery m20 boe:	Not reported
Offsite metals recovery m24 lbs:	0
Offsite metals recovery m24 boe:	Not reported
Offsite other reuse or recovery m26 lbs:	0
Offsite other reuse or recovery m26 boe:	Not reported
Offsite acid regeneration m28 lbs:	0
Offsite acid regeneration m28 boe:	Not reported
Offsite transfer to waste broker for recycling m93 lbs:	0
Offsite transfer to waste broker for recycling m93 boe:	Not reported
Total amount transferred offsite for recycling:	0
Offsite energy recovery m56 lbs:	0
Offsite energy recovery m56 boe:	Not reported
Offsite transfer to waste broker for energy recovery m92 lbs:	0
Offsite transfer to waste broker for energy recovery m92 boe:	Not reported
Total amount transferred offsite for energy recovery:	0
Offsite solidification/stabilization treatment m40 non-metal lbs:	0
Offsite solidification/stabilization treatment m40 non-metal boe:	Not reported
Offsite incineration/thermal treatment m50 lbs:	0
Offsite incineration/thermal treatment m50 boe:	Not reported
Offsite incineration/insignificant fuel value m54 lbs:	0
Offsite incineration/insignificant fuel value m54 boe:	Not reported
Offsite wastewater trtmt ? non-metals m61 lbs:	0
Offsite wastewater trtmt ? non-metals m61 boe:	Not reported
Offsite other waste treatment m69 lbs:	0
Offsite other waste treatment m69 boe:	Not reported
Offsite transfer to waste broker for waste treatment m95 lbs:	0
Offsite transfer to waste broker for waste treatment m95 boe:	Not reported
Total amount transferred offsite for treatment:	0

Map ID
Direction
Distance
Elevation

MAP FINDINGS

Site

Database(s)

EDR ID Number
EPA ID Number

KAPSTONE CHARLESTON KRAFT LLC (Continued)

1000842482

Details of Transfers to Publicly Owned Treatment Works:

Document control number: 1317216150108
Cas number: N770
Chemical name: VANADIUM COMPOUNDS
Classification: TRI
Unit of measure: Pounds
POTW loc number: 1
POTW name: NA
POTW address: Not reported
POTW City,State,Zip: Not reported
POTW county: Not reported
Transfer range code: Not reported
Total transfer: Not reported
Quantity transferred: 0
Basis of estimate: Not reported
Discharges to water streams: Not reported
Discharges to water streams - basis of estimate: Not reported
Discharges to other activities: Not reported
Discharges to other activities - basis of estimate: Not reported
Released to air: Not reported
Released to air - basis of estimate: Not reported
Sludge to disposal: Not reported
Sludge to disposal - basis of estimate: Not reported
Sludge to incineration - metals: Not reported
Sludge to incineration - metals - basis of estimate: Not reported
Sludge to agricultural applications: Not reported
Sludge to agricultural applications - basis of estimate: Not reported
Other or unknown disposal: Not reported
Other or unknown disposal - basis of estimate: Not reported
Total released: Not reported
Other or unknown treatment: Not reported
Other or unknown treatment - basis of estimate: Not reported
Sludge to incineration - nonmetals: Not reported
Sludge to incineration - nonmetals - basis of estimate: Not reported
Total treated: Not reported

TRI ID: 29411WSTVC5600A
Cas number: N458
Chemical name: MERCURY COMPOUNDS
Classification: PBT
Unit of measure: Pounds
Metal ind: YES
Revision code 1: Not reported
Revision code 2: Not reported
Produce the chemical: YES
Import the chemical: NO
On-site use of the chemical: NO
Sale or distribution of the chemical: NO
As a byproduct: YES
As a manufactured impurity: NO
Used as a reactant: NO
Added as a formulation component: NO
Used as an article component: NO
Repackaging: NO
As a process impurity: NO
Used as a chemical processing aid: NO

Map ID
Direction
Distance
Elevation

MAP FINDINGS

Site

Database(s)

EDR ID Number
EPA ID Number

KAPSTONE CHARLESTON KRAFT LLC (Continued)

1000842482

Used as a manufacturing aid:	NO
Ancillary or other use:	NO
Maximum amount on site:	01
Fugitive air emissions - total release pounds:	NA
Fugitive air emissions - total release range code:	Not reported
Total fugitive air emissions:	0
Fugitive air emissions - basis of estimate:	Not reported
Stack air emissions - release pounds:	3.7
Stack air emissions - release range code:	Not reported
Total stack air emissions:	3.7
Stack air emissions - basis of estimate:	Published Emission Factors
Total air emissions:	3.7
Discharges to stream a - stream name:	COOPER RIVER
Total discharges to stream a:	.1
Discharges to stream A - basis of estimate:	Other
Discharges to stream a - % from stormwater:	Not reported
Discharges to stream b - stream name:	Not reported
Total discharges to stream b:	Not reported
Discharges to stream B - basis of estimate:	Not reported
Discharges to stream b - % from stormwater:	Not reported
Discharges to stream c - stream name:	Not reported
Total discharges to stream c:	Not reported
Discharges to stream C - basis of estimate:	Not reported
Discharges to stream c - % from stormwater:	Not reported
Discharges to stream d - stream name:	Not reported
Total discharges to stream d:	Not reported
Discharges to stream D - basis of estimate:	Not reported
Discharges to stream d - % from stormwater:	Not reported
Discharges to stream e - stream name:	Not reported
Total discharges to stream e:	Not reported
Discharges to stream E - basis of estimate:	Not reported
Discharges to stream e - % from stormwater:	Not reported
Discharges to stream f - stream name:	Not reported
Total discharges to stream f:	Not reported
Discharges to stream F - basis of estimate:	Not reported
Discharges to stream f - % from stormwater:	Not reported
Discharges to stream g - stream name:	Not reported
Total discharges to stream g:	Not reported
Discharges to stream G - basis of estimate:	Not reported
Discharges to stream g - % from stormwater:	Not reported
Total number of receiving streams:	1
Total surface water discharge:	.1
Total on-site underground inj - pounds:	Not reported
On-site underground inj - basis of estimate:	Not reported
Total on-site ugrnd inj to cl i wells - pounds:	0
On-site underground inj to c1 i wells - basis of estimate:	Not reported
Total on-site ugrnd inj to cl ii-v wells - pounds:	0
On-site ugrnd inj to cl ii-v wells - basis of estimate:	Not reported
Total on-site underground injection:	0
Total on-site landfills:	Not reported
On-site landfills - basis of estimate:	Not reported
Total on-site RCRA subtitle c landfills:	0
On-site RCRA subtitle c landfills - basis of estimate:	Not reported
Total other on-site landfills:	0
Other landfills - basis of estimate:	Not reported
Total on-site land treatment:	0
Land trtmt/appl farming - basis of estimate:	Not reported

Map ID
 Direction
 Distance
 Elevation

MAP FINDINGS

Site

Database(s)

EDR ID Number
 EPA ID Number

KAPSTONE CHARLESTON KRAFT LLC (Continued)

1000842482

Total surface impoundments:	0
Surface impoundment - basis of estimate:	Not reported
Total RCRA c surface impoundments:	0
RCRA c Surface impoundment - basis of estimate:	Not reported
Total other surface impoundments:	0
Other surface impoundment - basis of estimate:	Not reported
Total other disposal:	0
Other disposal - basis of estimate:	Not reported
Total on-site land releases:	0
Total on-site releases:	3.8
Off-site - POTW releases:	0
Off-site - storage only:	0
Off-site - solidification/stabilization - metals:	0
Off-site - wastewater treatment release - metals:	0
Off-site - solidification/stabilization - release - metals:	0
Off-site - wastewater treatment - metals:	0
Off-site - underground injection:	0
Off-site - underground injection - class 1 wells:	0
Off-site - underground injection - class ii-v wells:	0
Off-site - landfills/disposal surface impoundments:	0
Off-site - surface impoundment:	0
Off-site - RCRA subtitle c surface impoundments:	0
Off-site - other surface impoundments:	0
Off-site - other landfills:	82.7
Off-site - RCRA subtitle c landfills:	0
Off-site - disposal - land treatment:	0
Off-site - disposal - other land disposal:	0
Off-site - disposal - other off-site management:	0
Off-site - disposal - transfer to waste broker:	0
Off-site - disposal - unknown:	0
Total transferred off site for disposal:	82.7
Off-site - recycling - solvents/organics recovery:	0
Off-site - recycling -metals recovery:	0
Off-site - recycling - other reuse or recovery:	0
Off-site - recycling - acid regeneration:	0
Off-site - recycling - transfer to waste broker:	0
Total transferred off site for recycling:	0
Off-site - energy recovery:	0
Off-site - transfer to waste broker for energy recovery:	0
Total transferred off site for energy recovery:	0
Off-site - POTW treatment:	0
Off-site - solidification/stabilization treatment - non metals:	0
Off-site -incineration/thermal treatment:	0
Off-site - incineration/insignificant heat value:	0
Off-site - wastewater treatment - non-metals:	0
Off-site - other waste treatment:	0
Off-site - transfer to waste broker - waste treatment:	0
Total transferred off site for treatment:	0
Off-site - transfer to waste broker:	0
Total transferred off site for further waste management:	82.7
Total POTW transfer:	0
Energy recovery on site current year:	0
Recycled on site current year:	0
Treated on site current year:	0
Total on-site waste management:	0
On-site energy recovery method 1:	Not Applicable
On-site energy recovery method 2:	Not reported

Map ID
Direction
Distance
Elevation

MAP FINDINGS

Site

Database(s)

EDR ID Number
EPA ID Number

KAPSTONE CHARLESTON KRAFT LLC (Continued)

1000842482

On-site energy recovery method 3:	Not reported
On-site energy recovery method 4:	Not reported
On-site recycling processes method 1:	Not Applicable
On-site recycling processes method 2:	Not reported
On-site recycling processes method 3:	Not reported
On-site recycling processes method 4:	Not reported
On-site recycling processes method 5:	Not reported
On-site recycling processes method 6:	Not reported
On-site recycling processes method 7:	Not reported

Detailed Source Reduction Activities and Methods:

Document control number:	1317216149993
Cas number:	000050000
Chemical name:	FORMALDEHYDE
Classification:	TRI
Unit of measure:	Pounds
On-site limited releases - prior year:	0
On-site limited releases - current year:	0
On-site limited releases - following year:	0
On-site limited releases - 2nd-following year:	0
Other on-site releases - prior year:	15150
Other on-site releases - current year:	14000
Other on-site releases - following year:	15000
Other on-site releases - 2nd-following year:	15000
Off-site limited releases - prior year:	0
Off-site limited releases - current year:	0
Off-site limited releases - following year:	0
Off-site limited releases - 2nd-following year:	0
Other off-site releases - previous year:	0
Other off-site releases - current year:	0
Other off-site releases - following year:	0
Other off-site releases - 2nd-following year:	0
Energy recovery on site prior year:	4800
Energy recovery on site current year:	5100
Energy recovery on site following year:	5100
Energy recovery on site 2nd-following year:	5100
Energy recovery off site prior year:	0
Energy recovery off site current year:	0
Energy recovery off site following year:	0
Energy recovery off site 2nd-following year:	0
Quantity recycled on site prior year:	0
Quantity recycled on site current year:	0
Quantity recycled on site following year:	0
Quantity recycled on site 2nd-following year:	0
Quantity recycled off site prior year:	0
Quantity recycled off site current year:	0
Quantity recycled off site following year:	0
Quantity recycled off site 2nd-following year:	0
Quantity treated on site prior year:	1464
Quantity treated on site current year:	1300
Quantity treated on site following year:	1300
Quantity treated on site 2nd-following year:	1300
Quantity treated off site prior year:	0
Quantity treated off site current year:	0
Quantity treated off site following year:	0
Quantity treated off site 2nd-following year:	0
Catastrophic releases or other one-time events:	Not reported

Map ID
Direction
Distance
Elevation

MAP FINDINGS

Site

Database(s)

EDR ID Number
EPA ID Number

KAPSTONE CHARLESTON KRAFT LLC (Continued)

1000842482

Prod ratio/activity index: 1.06
Prod ratio or activity: PRODUCTION
1st source reduction activity: NA-NA
1st source reduction activity id method - code 1: Not reported
1st source reduction activity id method - code 1 description: Not reported
1st source reduction activity id method - code 2: Not reported
1st source reduction activity id method - code 2 description: Not reported
1st source reduction activity id method - code 3: Not reported
1st source reduction activity id method - code 3 description: Not reported
Est annual reduction - 1st source reduction activity - code: Not reported
Est annual reduction - 1st source reduction activity - desc: Not reported
2nd source reduction activity code: Not reported
2nd source reduction activity description: Not reported
2nd source reduction activity id method - code 1: Not reported
2nd source reduction activity id method - code 1 description: Not reported
2nd source reduction activity id method - code 2: Not reported
2nd source reduction activity id method - code 2 description: Not reported
2nd source reduction activity id method - code 3: Not reported
2nd source reduction activity id method - code 3 description: Not reported
Est annual reduction - 2nd source reduction activity - code: Not reported
Est annual reduction - 2nd source reduction activity - desc: Not reported
3rd source reduction activity code: Not reported
3rd source reduction activity description: Not reported
3rd source reduction activity id method - code 1: Not reported
3rd source reduction activity id method - code 1 description: Not reported
3rd source reduction activity id method - code 2: Not reported
3rd source reduction activity id method - code 2 description: Not reported
3rd source reduction activity id method - code 3: Not reported
3rd source reduction activity id method - code 3 description: Not reported
Est annual reduction - 3rd source reduction activity - code: Not reported
Est annual reduction - 3rd source reduction activity - desc: Not reported
4th source reduction activity code: Not reported
4th source reduction activity description: Not reported
4th source reduction activity id method ? code 1: Not reported
4th source reduction activity id method - code 1 description: Not reported
4th source reduction activity id method - code 2: Not reported
4th source reduction activity id method - code 2 description: Not reported
4th source reduction activity id method - code 3: Not reported
4th source reduction activity id method ? code 3 description: Not reported
Est annual reduction - 4th source reduction activity - code: Not reported
Est annual reduction - 4th source reduction activity- desc: Not reported

Detailed On-site Waste Treatment Methods and Efficiency:

Document control number: 1317216150045
Cas number: N458
Chemical name: MERCURY COMPOUNDS
Classification: PBT
Unit of measure: Pounds
Stream 1 - waste stream code: Not reported
Stream 1 - trtmt method - sequence 1: Not reported
Stream 1 - trtmt method - sequence 2: Not reported
Stream 1 - trtmt method - sequence 3: Not reported
Stream 1 - trtmt method - sequence 4: Not reported
Stream 1 - trtmt method - sequence 5: Not reported
Stream 1 - trtmt method - sequence 6: Not reported
Stream 1 - trtmt method - sequence 7: Not reported
Stream 1 - trtmt method - sequence 8: Not reported

Map ID
Direction
Distance
Elevation

MAP FINDINGS

Site

Database(s)

EDR ID Number
EPA ID Number

KAPSTONE CHARLESTON KRAFT LLC (Continued)

1000842482

Stream 1 - based on operating data:	Not reported
Stream 2 - waste stream code:	Not reported
Stream 2 - trtmt method - sequence 1:	Not reported
Stream 2 - trtmt method - sequence 2:	Not reported
Stream 2 - trtmt method - sequence 3:	Not reported
Stream 2 - trtmt method - sequence 4:	Not reported
Stream 2 - trtmt method - sequence 5:	Not reported
Stream 2 - trtmt method - sequence 6:	Not reported
Stream 2 - trtmt method - sequence 7:	Not reported
Stream 2 - trtmt method - sequence 8:	Not reported
Stream 2 - based on operating data:	Not reported
Stream 3 - waste stream code:	Not reported
Stream 3 - trtmt method - sequence 1:	Not reported
Stream 3 - trtmt method - sequence 3:	Not reported
Stream 3 - trtmt method - sequence 3:	Not reported
Stream 3 - trtmt method - sequence 4:	Not reported
Stream 3 - trtmt method - sequence 5:	Not reported
Stream 3 - trtmt method - sequence 6:	Not reported
Stream 3 - trtmt method - sequence 7:	Not reported
Stream 3 - trtmt method - sequence 8:	Not reported
Stream 3 - based on operating data:	Not reported
Stream 4 - waste stream code:	Not reported
Stream 4 - trtmt method - sequence 1:	Not reported
Stream 4 - trtmt method - sequence 2:	Not reported
Stream 4 - trtmt method - sequence 3:	Not reported
Stream 4 - trtmt method - sequence 4:	Not reported
Stream 4 - trtmt method - sequence 5:	Not reported
Stream 4 - trtmt method - sequence 6:	Not reported
Stream 4 - trtmt method - sequence 7:	Not reported
Stream 4 - trtmt method - sequence 8:	Not reported
Stream 4 - based on operating data:	Not reported
Stream 5 - waste stream code:	Not reported
Stream 5 - trtmt method - sequence 1:	Not reported
Stream 5 - trtmt method - sequence 2:	Not reported
Stream 5 - trtmt method - sequence 3:	Not reported
Stream 5 - trtmt method - sequence 4:	Not reported
Stream 5 - trtmt method - sequence 5:	Not reported
Stream 5 - trtmt method - sequence 6:	Not reported
Stream 5 - trtmt method - sequence 7:	Not reported
Stream 5 - trtmt method - sequence 8:	Not reported
Stream 5 - based on operating data:	Not reported

Details of Off-site Transfers:

Document control number:	1317216149942
Cas number:	N040
Chemical name:	BARIUM COMPOUNDS
Classification:	TRI
Unit of measure:	Pounds
Offsite RCRA id nr:	NA
Offsite transfer sequence number:	1
Offsite name:	HARVEY TRACT LANDFILL
Offsite street address:	HWY 16
Offsite City,State,Zip:	SUMMERVILLE, SC 29483
Offsite county:	BERKELEY
Offsite province:	Not reported
Offsite country id:	Not reported
Offsite control:	NO

Map ID
 Direction
 Distance
 Elevation

MAP FINDINGS

Site

Database(s)

EDR ID Number
 EPA ID Number

KAPSTONE CHARLESTON KRAFT LLC (Continued)

1000842482

Offsite storage only m10 lbs:	0
Offsite storage only m10 boe:	Not reported
Offsite solidification/stabilization (metals) m41 lbs:	0
Offsite solidification/stabilization (metals) m41 boe:	Not reported
Offsite wastewater trtmt (metals) m62 lbs:	0
Offsite wastewater trtmt (metals) m62 boe:	Not reported
Offsite solidification/ stabilization m40 metal lbs:	0
Offsite solidification/ stabilization m40 metal boe:	Not reported
Offsite wastewater trtmt - metals m61 metal lbs:	0
Offsite wastewater trtmt - metals m61 metal boe:	Not reported
Offsite ugrnd inj m71 lbs:	0
Offsite ugrnd inj m71 boe:	Not reported
Offsite offsite ugrnd inj (class i wells) m81 lbs:	0
Offsite offsite ugrnd inj (class i wells) m81 boe:	Not reported
Offsite ugrnd inj (class ii- v wells) m82 lbs:	0
Offsite ugrnd inj (class ii- v wells) m82 boe:	Not reported
Offsite landfills/disposal surface impoundment m72 lbs:	0
Offsite landfills/disposal surface impoundment m72 boe:	Not reported
Offsite surface impoundment m63 lbs:	0
Offsite surface impoundment m63 boe:	Not reported
Offsite RCRA subtitle c surface impoundment m66 lbs:	0
Offsite RCRA subtitle c surface impoundment m66 boe:	Not reported
Offsite other surface impoundment m67 lbs:	0
Offsite other surface impoundment m67 boe:	Not reported
Offsite other landfills m64 lbs:	100000
Offsite other landfills m64 boe:	M2
Offsite RCRA subtitle c landfillsm65 lbs:	0
Offsite RCRA subtitle c landfillsm65 boe:	Not reported
Offsite land treatment m73 lbs:	0
Offsite land treatment m73 boe:	Not reported
Offsite other land disposal m79 lbs:	0
Offsite other land disposal m79 boe:	Not reported
Offsite other off-site mgmt m90 lbs:	0
Offsite other off-site mgmt m90 boe:	Not reported
Offsite transfer to waste broker for disposal m94 lbs:	0
Offsite transfer to waste broker for disposal m94 boe:	Not reported
Offsite disposal unknown m99 lbs:	0
Offsite disposal unknown m99 boe:	Not reported
Total amount transferred offsite for disposal:	100000
Offsite solvents/organics recovery m20 lbs:	0
Offsite solvents/organics recovery m20 boe:	Not reported
Offsite metals recovery m24 lbs:	0
Offsite metals recovery m24 boe:	Not reported
Offsite other reuse or recovery m26 lbs:	0
Offsite other reuse or recovery m26 boe:	Not reported
Offsite acid regeneration m28 lbs:	0
Offsite acid regeneration m28 boe:	Not reported
Offsite transfer to waste broker for recycling m93 lbs:	0
Offsite transfer to waste broker for recycling m93 boe:	Not reported
Total amount transferred offsite for recycling:	0
Offsite energy recovery m56 lbs:	0
Offsite energy recovery m56 boe:	Not reported
Offsite transfer to waste broker for energy recovery m92 lbs:	0
Offsite transfer to waste broker for energy recovery m92 boe:	Not reported
Total amount transferred offsite for energy recovery:	0
Offsite solidification/stabilization treatment m40 non-metal lbs:	0
Offsite solidification/stabilization treatment m40 non-metal boe:	Not reported

Map ID
Direction
Distance
Elevation

MAP FINDINGS

Site

Database(s)

EDR ID Number
EPA ID Number

KAPSTONE CHARLESTON KRAFT LLC (Continued)

1000842482

Offsite incineration/thermal treatment m50 lbs:	0
Offsite incineration/thermal treatment m50 boe:	Not reported
Offsite incineration/insignificant fuel value m54 lbs:	0
Offsite incineration/insignificant fuel value m54 boe:	Not reported
Offsite wastewater trtmt ? non-metals m61 lbs:	0
Offsite wastewater trtmt ? non-metals m61 boe:	Not reported
Offsite other waste treatment m69 lbs:	0
Offsite other waste treatment m69 boe:	Not reported
Offsite transfer to waste broker for waste treatment m95 lbs:	0
Offsite transfer to waste broker for waste treatment m95 boe:	Not reported
Total amount transferred offsite for treatment:	0

Details of Transfers to Publicly Owned Treatment Works:

Document control number:	1317216150108
Cas number:	N770
Chemical name:	VANADIUM COMPOUNDS
Classification:	TRI
Unit of measure:	Pounds
POTW loc number:	1
POTW name:	NA
POTW address:	Not reported
POTW City,State,Zip:	Not reported
POTW county:	Not reported
Transfer range code:	Not reported
Total transfer:	Not reported
Quantity transferred:	0
Basis of estimate:	Not reported
Discharges to water streams:	Not reported
Discharges to water streams - basis of estimate:	Not reported
Discharges to other activities:	Not reported
Discharges to other activities - basis of estimate:	Not reported
Released to air:	Not reported
Released to air - basis of estimate:	Not reported
Sludge to disposal:	Not reported
Sludge to disposal - basis of estimate:	Not reported
Sludge to incineration - metals:	Not reported
Sludge to incineration - metals - basis of estimate:	Not reported
Sludge to agricultural applications:	Not reported
Sludge to agricultural applications - basis of estimate:	Not reported
Other or unknown disposal:	Not reported
Other or unknown disposal - basis of estimate:	Not reported
Total released:	Not reported
Other or unknown treatment:	Not reported
Other or unknown treatment - basis of estimate:	Not reported
Sludge to incineration - nonmetals:	Not reported
Sludge to incineration - nonmetals - basis of estimate:	Not reported
Total treated:	Not reported

TRI ID:	29411WSTVC5600A
Cas number:	N511
Chemical name:	NITRATE COMPOUNDS
Classification:	TRI
Unit of measure:	Pounds
Metal ind:	NO
Revision code 1:	Not reported
Revision code 2:	Not reported

Map ID
Direction
Distance
Elevation

MAP FINDINGS

Site

Database(s)

EDR ID Number
EPA ID Number

KAPSTONE CHARLESTON KRAFT LLC (Continued)

1000842482

Produce the chemical:	NO
Import the chemical:	NO
On-site use of the chemical:	NO
Sale or distribution of the chemical:	NO
As a byproduct:	NO
As a manufactured impurity:	NO
Used as a reactant:	NO
Added as a formulation component:	NO
Used as an article component:	NO
Repackaging:	NO
As a process impurity:	NO
Used as a chemical processing aid:	NO
Used as a manufacturing aid:	NO
Ancillary or other use:	YES
Maximum amount on site:	03
Fugitive air emissions - total release pounds:	NA
Fugitive air emissions - total release range code:	Not reported
Total fugitive air emissions:	0
Fugitive air emissions - basis of estimate:	Not reported
Stack air emissions - release pounds:	NA
Stack air emissions - release range code:	Not reported
Total stack air emissions:	0
Stack air emissions - basis of estimate:	Not reported
Total air emissions:	0
Discharges to stream a - stream name:	COOPER RIVER
Total discharges to stream a:	39000
Discharges to stream A - basis of estimate:	Other
Discharges to stream a - % from stormwater:	Not reported
Discharges to stream b - stream name:	Not reported
Total discharges to stream b:	Not reported
Discharges to stream B - basis of estimate:	Not reported
Discharges to stream b - % from stormwater:	Not reported
Discharges to stream c - stream name:	Not reported
Total discharges to stream c:	Not reported
Discharges to stream C - basis of estimate:	Not reported
Discharges to stream c - % from stormwater:	Not reported
Discharges to stream d - stream name:	Not reported
Total discharges to stream d:	Not reported
Discharges to stream D - basis of estimate:	Not reported
Discharges to stream d - % from stormwater:	Not reported
Discharges to stream e - stream name:	Not reported
Total discharges to stream e:	Not reported
Discharges to stream E - basis of estimate:	Not reported
Discharges to stream e - % from stormwater:	Not reported
Discharges to stream f - stream name:	Not reported
Total discharges to stream f:	Not reported
Discharges to stream F - basis of estimate:	Not reported
Discharges to stream f - % from stormwater:	Not reported
Discharges to stream g - stream name:	Not reported
Total discharges to stream g:	Not reported
Discharges to stream G - basis of estimate:	Not reported
Discharges to stream g - % from stormwater:	Not reported
Total number of receiving streams:	1
Total surface water discharge:	39000
Total on-site underground inj - pounds:	Not reported
On-site underground inj - basis of estimate:	Not reported
Total on-site ugrnd inj to cl i wells - pounds:	0

Map ID
Direction
Distance
Elevation

MAP FINDINGS

Site

Database(s)

EDR ID Number
EPA ID Number

KAPSTONE CHARLESTON KRAFT LLC (Continued)

1000842482

On-site underground inj to c1 i wells - basis of estimate:	Not reported
Total on-site ugrnd inj to cl ii-v wells - pounds:	0
On-site ungrnd inj to cl ii-v wells - basis of estimate:	Not reported
Total on-site underground injection:	0
Total on-site landfills:	Not reported
On-site landfills - basis of estimate:	Not reported
Total on-site RCRA subtitle c landfills:	0
On-site RCRA subtitle c landfills - basis of estimate:	Not reported
Total other on-site landfills:	0
Other landfills - basis of estimate:	Not reported
Total on-site land treatment:	0
Land trtmt/appl farming - basis of estimate:	Not reported
Total surface impoundments:	0
Surface impoundment - basis of estimate:	Not reported
Total RCRA c surface impoundments:	0
RCRA c Surface impoundment - basis of estimate:	Not reported
Total other surface impoundments:	0
Other surface impoundment - basis of estimate:	Not reported
Total other disposal:	0
Other disposal - basis of estimate:	Not reported
Total on-site land releases:	0
Total on-site releases:	39000
Off-site - POTW releases:	0
Off-site - storage only:	0
Off-site - solidification/stabilization - metals:	0
Off-site - wastewater treatment release - metals:	0
Off-site - solidification/stablization - release - metals:	0
Off-site - wastewater treatment - metals:	0
Off-site - underground injection:	0
Off-site - underground injection - class 1 wells:	0
Off-site - underground injection - class ii-v wells:	0
Off-site - landfills/disposal surface impoundments:	0
Off-site - surface impoundment:	0
Off-site - RCRA subtitle c surface impoundments:	0
Off-site - other surface impoundments:	0
Off-site - other landfills:	0
Off-site - RCRA subtitle c landfills:	0
Off-site - disposal - land treatment:	0
Off-site - disposal - other land disposal:	0
Off-site - disposal - other off-site management:	0
Off-site - disposal - transfer to waste broker:	0
Off-site - disposal - unknown:	0
Total transferred off site for disposal:	0
Off-site - recycling - solvents/organics recovery:	0
Off-site - recycling -metals recovery:	0
Off-site - recycling - other reuse or recovery:	0
Off-site - recycling - acid regeneration:	0
Off-site - recycling - transfer to waste broker:	0
Total transferred off site for recycling:	0
Off-site - energy recovery:	0
Off-site - transfer to waste broker for energy recovery:	0
Total transferred off site for energy recovery:	0
Off-site - POTW treatment:	0
Off-site - solidification/stabilization treatment - non metals:	0
Off-site -incineration/thermal treatment:	0
Off-site - incineration/insignificant heat value:	0
Off-site - wastewater treatment - non-metals:	0

Map ID
 Direction
 Distance
 Elevation

MAP FINDINGS

Site

Database(s)

EDR ID Number
 EPA ID Number

KAPSTONE CHARLESTON KRAFT LLC (Continued)

1000842482

Off-site - other waste treatment:	0
Off-site - transfer to waste broker - waste treatment:	0
Total transferred off site for treatment:	0
Off-site - transfer to waste broker:	0
Total transferred off site for further waste management:	0
Total POTW transfer:	0
Energy recovery on site current year:	0
Recycled on site current year:	0
Treated on site current year:	0
Total on-site waste management:	0
On-site energy recovery method 1:	Not Applicable
On-site energy recovery method 2:	Not reported
On-site energy recovery method 3:	Not reported
On-site energy recovery method 4:	Not reported
On-site recycling processes method 1:	Not Applicable
On-site recycling processes method 2:	Not reported
On-site recycling processes method 3:	Not reported
On-site recycling processes method 4:	Not reported
On-site recycling processes method 5:	Not reported
On-site recycling processes method 6:	Not reported
On-site recycling processes method 7:	Not reported

Detailed Source Reduction Activities and Methods:

Document control number:	1317216149993
Cas number:	000050000
Chemical name:	FORMALDEHYDE
Classification:	TRI
Unit of measure:	Pounds
On-site limited releases - prior year:	0
On-site limited releases - current year:	0
On-site limited releases - following year:	0
On-site limited releases - 2nd-following year:	0
Other on-site releases - prior year:	15150
Other on-site releases - current year:	14000
Other on-site releases - following year:	15000
Other on-site releases - 2nd-following year:	15000
Off-site limited releases - prior year:	0
Off-site limited releases - current year:	0
Off-site limited releases - following year:	0
Off-site limited releases - 2nd-following year:	0
Other off-site releases - previous year:	0
Other off-site releases - current year:	0
Other off-site releases - following year:	0
Other off-site releases - 2nd-following year:	0
Energy recovery on site prior year:	4800
Energy recovery on site current year:	5100
Energy recovery on site following year:	5100
Energy recovery on site 2nd-following year:	5100
Energy recovery off site prior year:	0
Energy recovery off site current year:	0
Energy recovery off site following year:	0
Energy recovery off site 2nd-following year:	0
Quantity recycled on site prior year:	0
Quantity recycled on site current year:	0
Quantity recycled on site following year:	0
Quantity recycled on site 2nd-following year:	0
Quantity recycled off site prior year:	0

Map ID
Direction
Distance
Elevation

MAP FINDINGS

Site

Database(s)

EDR ID Number
EPA ID Number

KAPSTONE CHARLESTON KRAFT LLC (Continued)

1000842482

Quantity recycled off site current year:	0
Quantity recycled off site following year:	0
Quantity recycled off site 2nd-following year:	0
Quantity treated on site prior year:	1464
Quantity treated on site current year:	1300
Quantity treated on site following year:	1300
Quantity treated on site 2nd-following year:	1300
Quantity treated off site prior year:	0
Quantity treated off site current year:	0
Quantity treated off site following year:	0
Quantity treated off site 2nd-following year:	0
Catastrophic releases or other one-time events:	Not reported
Prod ratio/activity index:	1.06
Prod ratio or activity:	PRODUCTION
1st source reduction activity:	NA-NA
1st source reduction activity id method - code 1:	Not reported
1st source reduction activity id method - code 1 description:	Not reported
1st source reduction activity id method - code 2:	Not reported
1st source reduction activity id method - code 2 description:	Not reported
1st source reduction activity id method - code 3:	Not reported
1st source reduction activity id method - code 3 description:	Not reported
Est annual reduction - 1st source reduction activity - code:	Not reported
Est annual reduction - 1st source reduction activity - desc:	Not reported
2nd source reduction activity code:	Not reported
2nd source reduction activity description:	Not reported
2nd source reduction activity id method - code 1:	Not reported
2nd source reduction activity id method - code 1 description:	Not reported
2nd source reduction activity id method - code 2:	Not reported
2nd source reduction activity id method - code 2 description:	Not reported
2nd source reduction activity id method - code 3:	Not reported
2nd source reduction activity id method - code 3 description:	Not reported
Est annual reduction - 2nd source reduction activity - code:	Not reported
Est annual reduction - 2nd source reduction activity - desc:	Not reported
3rd source reduction activity code:	Not reported
3rd source reduction activity description:	Not reported
3rd source reduction activity id method - code 1:	Not reported
3rd source reduction activity id method - code 1 description:	Not reported
3rd source reduction activity id method - code 2:	Not reported
3rd source reduction activity id method - code 2 description:	Not reported
3rd source reduction activity id method - code 3:	Not reported
3rd source reduction activity id method - code 3 description:	Not reported
Est annual reduction - 3rd source reduction activity - code:	Not reported
Est annual reduction - 3rd source reduction activity - desc:	Not reported
4th source reduction activity code:	Not reported
4th source reduction activity description:	Not reported
4th source reduction activity id method ? code 1:	Not reported
4th source reduction activity id method - code 1 description:	Not reported
4th source reduction activity id method - code 2:	Not reported
4th source reduction activity id method - code 2 description:	Not reported
4th source reduction activity id method - code 3:	Not reported
4th source reduction activity id method ? code 3 description:	Not reported
Est annual reduction - 4th source reduction activity - code:	Not reported
Est annual reduction - 4th source reduction activity- desc:	Not reported

Detailed On-site Waste Treatment Methods and Efficiency:

Document control number:	1317216150045
Cas number:	N458

Map ID
Direction
Distance
Elevation

MAP FINDINGS

Site

Database(s)

EDR ID Number
EPA ID Number

KAPSTONE CHARLESTON KRAFT LLC (Continued)

1000842482

Chemical name:	MERCURY COMPOUNDS	
Classification:		PBT
Unit of measure:		Pounds
Stream 1 - waste stream code:		Not reported
Stream 1 - trtmt method - sequence 1:		Not reported
Stream 1 - trtmt method - sequence 2:		Not reported
Stream 1 - trtmt method - sequence 3:		Not reported
Stream 1 - trtmt method - sequence 4:		Not reported
Stream 1 - trtmt method - sequence 5:		Not reported
Stream 1 - trtmt method - sequence 6:		Not reported
Stream 1 - trtmt method - sequence 7:		Not reported
Stream 1 - trtmt method - sequence 8:		Not reported
Stream 1 - based on operating data:		Not reported
Stream 2 - waste stream code:		Not reported
Stream 2 - trtmt method - sequence 1:		Not reported
Stream 2 - trtmt method - sequence 2:		Not reported
Stream 2 - trtmt method - sequence 3:		Not reported
Stream 2 - trtmt method - sequence 4:		Not reported
Stream 2 - trtmt method - sequence 5:		Not reported
Stream 2 - trtmt method - sequence 6:		Not reported
Stream 2 - trtmt method - sequence 7:		Not reported
Stream 2 - trtmt method - sequence 8:		Not reported
Stream 2 - based on operating data:		Not reported
Stream 3 - waste stream code:		Not reported
Stream 3 - trtmt method - sequence 1:		Not reported
Stream 3 - trtmt method - sequence 3:		Not reported
Stream 3 - trtmt method - sequence 3:		Not reported
Stream 3 - trtmt method - sequence 4:		Not reported
Stream 3 - trtmt method - sequence 5:		Not reported
Stream 3 - trtmt method - sequence 6:		Not reported
Stream 3 - trtmt method - sequence 7:		Not reported
Stream 3 - trtmt method - sequence 8:		Not reported
Stream 3 - based on operating data:		Not reported
Stream 4 - waste stream code:		Not reported
Stream 4 - trtmt method - sequence 1:		Not reported
Stream 4 - trtmt method - sequence 2:		Not reported
Stream 4 - trtmt method - sequence 3:		Not reported
Stream 4 - trtmt method - sequence 4:		Not reported
Stream 4 - trtmt method - sequence 5:		Not reported
Stream 4 - trtmt method - sequence 6:		Not reported
Stream 4 - trtmt method - sequence 7:		Not reported
Stream 4 - trtmt method - sequence 8:		Not reported
Stream 4 - based on operating data:		Not reported
Stream 5 - waste stream code:		Not reported
Stream 5 - trtmt method - sequence 1:		Not reported
Stream 5 - trtmt method - sequence 2:		Not reported
Stream 5 - trtmt method - sequence 3:		Not reported
Stream 5 - trtmt method - sequence 4:		Not reported
Stream 5 - trtmt method - sequence 5:		Not reported
Stream 5 - trtmt method - sequence 6:		Not reported
Stream 5 - trtmt method - sequence 7:		Not reported
Stream 5 - trtmt method - sequence 8:		Not reported
Stream 5 - based on operating data:		Not reported

Details of Off-site Transfers:

Document control number:	1317216149942
Cas number:	N040

Map ID
Direction
Distance
Elevation

MAP FINDINGS

Site

Database(s)

EDR ID Number
EPA ID Number

KAPSTONE CHARLESTON KRAFT LLC (Continued)

1000842482

Chemical name:	BARIUM COMPOUNDS	TRI
Classification:		Pounds
Unit of measure:		NA
Offsite RCRA id nr:		1
Offsite transfer sequence number:		HARVEY TRACT LANDFILL
Offsite name:		HWY 16
Offsite street address:		SUMMERVILLE, SC 29483
Offsite City,State,Zip:		BERKELEY
Offsite county:		Not reported
Offsite province:		Not reported
Offsite country id:		NO
Offsite control:		0
Offsite storage only m10 lbs:		Not reported
Offsite storage only m10 boe:		0
Offsite solidification/stabilization (metals) m41 lbs:		Not reported
Offsite solidification/stabilization (metals) m41 boe:		0
Offsite wastewater trtmt (metals) m62 lbs:		Not reported
Offsite wastewater trtmt (metals) m62 boe:		0
Offsite solidification/ stabilization m40 metal lbs:		Not reported
Offsite solidification/ stabilization m40 metal boe:		0
Offsite wastewater trtmt - metals m61 metal lbs:		Not reported
Offsite wastewater trtmt - metals m61 metal boe:		0
Offsite ugrnd inj m71 lbs:		Not reported
Offsite ugrnd inj m71 boe:		0
Offsite offsite ugrnd inj (class i wells) m81 lbs:		Not reported
Offsite offsite ugrnd inj (class i wells) m81 boe:		0
Offsite ugrnd inj (class ii- v wells) m82 lbs:		Not reported
Offsite ugrnd inj (class ii- v wells) m82 boe:		0
Offsite landfills/disposal surface impoundment m72 lbs:		Not reported
Offsite landfills/disposal surface impoundment m72 boe:		0
Offsite surface impoundment m63 lbs:		Not reported
Offsite surface impoundment m63 boe:		0
Offsite RCRA subtitle c surface impoundment m66 lbs:		Not reported
Offsite RCRA subtitle c surface impoundment m66 boe:		0
Offsite other surface impoundment m67 lbs:		Not reported
Offsite other surface impoundment m67 boe:		100000
Offsite other landfills m64 lbs:		M2
Offsite other landfills m64 boe:		0
Offsite RCRA subtitle c landfillsm65 lbs:		Not reported
Offsite RCRA subtitle c landfillsm65 boe:		0
Offsite land treatment m73 lbs:		Not reported
Offsite land treatment m73 boe:		0
Offsite other land disposal m79 lbs:		Not reported
Offsite other land disposal m79 boe:		0
Offsite other off-site mgmt m90 lbs:		Not reported
Offsite other off-site mgmt m90 boe:		0
Offsite transfer to waste broker for disposal m94 lbs:		Not reported
Offsite transfer to waste broker for disposal m94 boe:		0
Offsite disposal unknown m99 lbs:		Not reported
Offsite disposal unknown m99 boe:		100000
Total amount transferred offsite for disposal:		0
Offsite solvents/organics recovery m20 lbs:		Not reported
Offsite solvents/organics recovery m20 boe:		0
Offsite metals recovery m24 lbs:		Not reported
Offsite metals recovery m24 boe:		0
Offsite other reuse or recovery m26 lbs:		Not reported
Offsite other reuse or recovery m26 boe:		0

Map ID
 Direction
 Distance
 Elevation

MAP FINDINGS

Site

Database(s)

EDR ID Number
 EPA ID Number

KAPSTONE CHARLESTON KRAFT LLC (Continued)

1000842482

Offsite acid regeneration m28 lbs:	0
Offsite acid regeneration m28 boe:	Not reported
Offsite transfer to waste broker for recycling m93 lbs:	0
Offsite transfer to waste broker for recycling m93 boe:	Not reported
Total amount transferred offsite for recycling:	0
Offsite energy recovery m56 lbs:	0
Offsite energy recovery m56 boe:	Not reported
Offsite transfer to waste broker for energy recovery m92 lbs:	0
Offsite transfer to waste broker for energy recovery m92 boe:	Not reported
Total amount transferred offsite for energy recovery:	0
Offsite solidification/stabilization treatment m40 non-metal lbs:	0
Offsite solidification/stabilization treatment m40 non-metal boe:	Not reported
Offsite incineration/thermal treatment m50 lbs:	0
Offsite incineration/thermal treatment m50 boe:	Not reported
Offsite incineration/insignificant fuel value m54 lbs:	0
Offsite incineration/insignificant fuel value m54 boe:	Not reported
Offsite wastewater trtmt ? non-metals m61 lbs:	0
Offsite wastewater trtmt ? non-metals m61 boe:	Not reported
Offsite other waste treatment m69 lbs:	0
Offsite other waste treatment m69 boe:	Not reported
Offsite transfer to waste broker for waste treatment m95 lbs:	0
Offsite transfer to waste broker for waste treatment m95 boe:	Not reported
Total amount transferred offsite for treatment:	0

Details of Transfers to Publicly Owned Treatment Works:

Document control number:	1317216150108
Cas number:	N770
Chemical name:	VANADIUM COMPOUNDS
Classification:	TRI
Unit of measure:	Pounds
POTW loc number:	1
POTW name:	NA
POTW address:	Not reported
POTW City,State,Zip:	Not reported
POTW county:	Not reported
Transfer range code:	Not reported
Total transfer:	Not reported
Quantity transferred:	0
Basis of estimate:	Not reported
Discharges to water streams:	Not reported
Discharges to water streams - basis of estimate:	Not reported
Discharges to other activities:	Not reported
Discharges to other activities - basis of estimate:	Not reported
Released to air:	Not reported
Released to air - basis of estimate:	Not reported
Sludge to disposal:	Not reported
Sludge to disposal - basis of estimate:	Not reported
Sludge to incineration - metals:	Not reported
Sludge to incineration - metals - basis of estimate:	Not reported
Sludge to agricultural applications:	Not reported
Sludge to agricultural applications - basis of estimate:	Not reported
Other or unknown disposal:	Not reported
Other or unknown disposal - basis of estimate:	Not reported
Total released:	Not reported
Other or unknown treatment:	Not reported
Other or unknown treatment - basis of estimate:	Not reported
Sludge to incineration - nonmetals:	Not reported

Map ID
Direction
Distance
Elevation

MAP FINDINGS

Site

Database(s)

EDR ID Number
EPA ID Number

KAPSTONE CHARLESTON KRAFT LLC (Continued)

1000842482

Sludge to incineration - nonmetals - basis of estimate:	Not reported
Total treated:	Not reported
TRI ID:	29411WSTVC5600A
Cas number:	N770
Chemical name:	VANADIUM COMPOUNDS
Classification:	TRI
Unit of measure:	Pounds
Metal ind:	YES
Revision code 1:	Not reported
Revision code 2:	Not reported
Produce the chemical:	YES
Import the chemical:	NO
On-site use of the chemical:	NO
Sale or distribution of the chemical:	NO
As a byproduct:	YES
As a manufactured impurity:	NO
Used as a reactant:	NO
Added as a formulation component:	NO
Used as an article component:	NO
Repackaging:	NO
As a process impurity:	NO
Used as a chemical processing aid:	NO
Used as a manufacturing aid:	NO
Ancillary or other use:	NO
Maximum amount on site:	01
Fugitive air emissions - total release pounds:	NA
Fugitive air emissions - total release range code:	Not reported
Total fugitive air emissions:	0
Fugitive air emissions - basis of estimate:	Not reported
Stack air emissions - release pounds:	5
Stack air emissions - release range code:	Not reported
Total stack air emissions:	5
Stack air emissions - basis of estimate:	Published Emission Factors
Total air emissions:	5
Discharges to stream a - stream name:	COOPER RIVER
Total discharges to stream a:	2500
Discharges to stream A - basis of estimate:	Other
Discharges to stream a - % from stormwater:	Not reported
Discharges to stream b - stream name:	Not reported
Total discharges to stream b:	Not reported
Discharges to stream B - basis of estimate:	Not reported
Discharges to stream b - % from stormwater:	Not reported
Discharges to stream c - stream name:	Not reported
Total discharges to stream c:	Not reported
Discharges to stream C - basis of estimate:	Not reported
Discharges to stream c - % from stormwater:	Not reported
Discharges to stream d - stream name:	Not reported
Total discharges to stream d:	Not reported
Discharges to stream D - basis of estimate:	Not reported
Discharges to stream d - % from stormwater:	Not reported
Discharges to stream e - stream name:	Not reported
Total discharges to stream e:	Not reported
Discharges to stream E - basis of estimate:	Not reported
Discharges to stream e - % from stormwater:	Not reported
Discharges to stream f - stream name:	Not reported

Map ID
 Direction
 Distance
 Elevation

MAP FINDINGS

Site

Database(s)

EDR ID Number
 EPA ID Number

KAPSTONE CHARLESTON KRAFT LLC (Continued)

1000842482

Total discharges to stream f:	Not reported
Discharges to stream F - basis of estimate:	Not reported
Discharges to stream f - % from stormwater:	Not reported
Discharges to stream g - stream name:	Not reported
Total discharges to stream g:	Not reported
Discharges to stream G - basis of estimate:	Not reported
Discharges to stream g - % from stormwater:	Not reported
Total number of receiving streams:	1
Total surface water discharge:	2500
Total on-site underground inj - pounds:	Not reported
On-site underground inj - basis of estimate:	Not reported
Total on-site ugrnd inj to cl i wells - pounds:	0
On-site underground inj to c1 i wells - basis of estimate:	Not reported
Total on-site ugrnd inj to cl ii-v wells - pounds:	0
On-site ugrnd inj to cl ii-v wells - basis of estimate:	Not reported
Total on-site underground injection:	0
Total on-site landfills:	Not reported
On-site landfills - basis of estimate:	Not reported
Total on-site RCRA subtitle c landfills:	0
On-site RCRA subtitle c landfills - basis of estimate:	Not reported
Total other on-site landfills:	0
Other landfills - basis of estimate:	Not reported
Total on-site land treatment:	0
Land trtmt/appl farming - basis of estimate:	Not reported
Total surface impoundments:	0
Surface impoundment - basis of estimate:	Not reported
Total RCRA c surface impoundments:	0
RCRA c Surface impoundment - basis of estimate:	Not reported
Total other surface impoundments:	0
Other surface impoundment - basis of estimate:	Not reported
Total other disposal:	0
Other disposal - basis of estimate:	Not reported
Total on-site land releases:	0
Total on-site releases:	2505
Off-site - POTW releases:	0
Off-site - storage only:	0
Off-site - solidification/stabilization - metals:	0
Off-site - wastewater treatment release - metals:	0
Off-site - solidification/stablization - release - metals:	0
Off-site - wastewater treatment - metals:	0
Off-site - underground injection:	0
Off-site - underground injection - class 1 wells:	0
Off-site - underground injection - class ii-v wells:	0
Off-site - landfills/disposal surface impoundments:	0
Off-site - surface impoundment:	0
Off-site - RCRA subtitle c surface impoundments:	0
Off-site - other surface impoundments:	0
Off-site - other landfills:	6100
Off-site - RCRA subtitle c landfills:	0
Off-site - disposal - land treatment:	0
Off-site - disposal - other land disposal:	0
Off-site - disposal - other off-site management:	0
Off-site - disposal - transfer to waste broker:	0
Off-site - disposal - unknown:	0
Total transferred off site for disposal:	6100
Off-site - recycling - solvents/organics recovery:	0
Off-site - recycling -metals recovery:	0

Map ID
 Direction
 Distance
 Elevation

MAP FINDINGS

Site

Database(s)

EDR ID Number
 EPA ID Number

KAPSTONE CHARLESTON KRAFT LLC (Continued)

1000842482

Off-site - recycling - other reuse or recovery:	0
Off-site - recycling - acid regeneration:	0
Off-site - recycling - transfer to waste broker:	0
Total transferred off site for recycling:	0
Off-site - energy recovery:	0
Off-site - transfer to waste broker for energy recovery:	0
Total transferred off site for energy recovery:	0
Off-site - POTW treatment:	0
Off-site - solidification/stabilization treatment - non metals:	0
Off-site -incineration/thermal treatment:	0
Off-site - incineration/insignificant heat value:	0
Off-site - wastewater treatment - non-metals:	0
Off-site - other waste treatment:	0
Off-site - transfer to waste broker - waste treatment:	0
Total transferred off site for treatment:	0
Off-site - transfer to waste broker:	0
Total transferred off site for further waste management:	6100
Total POTW transfer:	0
Energy recovery on site current year:	0
Recycled on site current year:	0
Treated on site current year:	0
Total on-site waste management:	0
On-site energy recovery method 1:	Not Applicable
On-site energy recovery method 2:	Not reported
On-site energy recovery method 3:	Not reported
On-site energy recovery method 4:	Not reported
On-site recycling processes method 1:	Not Applicable
On-site recycling processes method 2:	Not reported
On-site recycling processes method 3:	Not reported
On-site recycling processes method 4:	Not reported
On-site recycling processes method 5:	Not reported
On-site recycling processes method 6:	Not reported
On-site recycling processes method 7:	Not reported

Detailed Source Reduction Activities and Methods:

Document control number:	1317216149993
Cas number:	000050000
Chemical name:	FORMALDEHYDE
Classification:	TRI
Unit of measure:	Pounds
On-site limited releases - prior year:	0
On-site limited releases - current year:	0
On-site limited releases - following year:	0
On-site limited releases - 2nd-following year:	0
Other on-site releases - prior year:	15150
Other on-site releases - current year:	14000
Other on-site releases - following year:	15000
Other on-site releases - 2nd-following year:	15000
Off-site limited releases - prior year:	0
Off-site limited releases - current year:	0
Off-site limited releases - following year:	0
Off-site limited releases - 2nd-following year:	0
Other off-site releases - previous year:	0
Other off-site releases - current year:	0
Other off-site releases - following year:	0
Other off-site releases - 2nd-following year:	0
Energy recovery on site prior year:	4800

Map ID
Direction
Distance
Elevation

MAP FINDINGS

Site

Database(s)

EDR ID Number
EPA ID Number

KAPSTONE CHARLESTON KRAFT LLC (Continued)

1000842482

Energy recovery on site current year:	5100
Energy recovery on site following year:	5100
Energy recovery on site 2nd-following year:	5100
Energy recovery off site prior year:	0
Energy recovery off site current year:	0
Energy recovery off site following year:	0
Energy recovery off site 2nd-following year:	0
Quantity recycled on site prior year:	0
Quantity recycled on site current year:	0
Quantity recycled on site following year:	0
Quantity recycled on site 2nd-following year:	0
Quantity recycled off site prior year:	0
Quantity recycled off site current year:	0
Quantity recycled off site following year:	0
Quantity recycled off site 2nd-following year:	0
Quantity treated on site prior year:	1464
Quantity treated on site current year:	1300
Quantity treated on site following year:	1300
Quantity treated on site 2nd-following year:	1300
Quantity treated off site prior year:	0
Quantity treated off site current year:	0
Quantity treated off site following year:	0
Quantity treated off site 2nd-following year:	0
Catastrophic releases or other one-time events:	Not reported
Prod ratio/activity index:	1.06
Prod ratio or activity:	PRODUCTION
1st source reduction activity:	NA-NA
1st source reduction activity id method - code 1:	Not reported
1st source reduction activity id method - code 1 description:	Not reported
1st source reduction activity id method - code 2:	Not reported
1st source reduction activity id method - code 2 description:	Not reported
1st source reduction activity id method - code 3:	Not reported
1st source reduction activity id method - code 3 description:	Not reported
Est annual reduction - 1st source reduction activity - code:	Not reported
Est annual reduction - 1st source reduction activity - desc:	Not reported
2nd source reduction activity code:	Not reported
2nd source reduction activity description:	Not reported
2nd source reduction activity id method - code 1:	Not reported
2nd source reduction activity id method - code 1 description:	Not reported
2nd source reduction activity id method - code 2:	Not reported
2nd source reduction activity id method - code 2 description:	Not reported
2nd source reduction activity id method - code 3:	Not reported
2nd source reduction activity id method - code 3 description:	Not reported
Est annual reduction - 2nd source reduction activity - code:	Not reported
Est annual reduction - 2nd source reduction activity - desc:	Not reported
3rd source reduction activity code:	Not reported
3rd source reduction activity description:	Not reported
3rd source reduction activity id method - code 1:	Not reported
3rd source reduction activity id method - code 1 description:	Not reported
3rd source reduction activity id method - code 2:	Not reported
3rd source reduction activity id method - code 2 description:	Not reported
3rd source reduction activity id method - code 3:	Not reported
3rd source reduction activity id method - code 3 description:	Not reported
Est annual reduction - 3rd source reduction activity - code:	Not reported
Est annual reduction - 3rd source reduction activity - desc:	Not reported
4th source reduction activity code:	Not reported
4th source reduction activity description:	Not reported

Map ID
Direction
Distance
Elevation

MAP FINDINGS

Site

Database(s)

EDR ID Number
EPA ID Number

KAPSTONE CHARLESTON KRAFT LLC (Continued)

1000842482

4th source reduction activity id method ? code 1: Not reported
4th source reduction activity id method - code 1 description: Not reported
4th source reduction activity id method - code 2: Not reported
4th source reduction activity id method - code 2 description: Not reported
4th source reduction activity id method - code 3: Not reported
4th source reduction activity id method ? code 3 description: Not reported
Est annual reduction - 4th source reduction activity - code: Not reported
Est annual reduction - 4th source reduction activity- desc: Not reported

Detailed On-site Waste Treatment Methods and Efficiency:

Document control number: 1317216150045
Cas number: N458
Chemical name: MERCURY COMPOUNDS
Classification: PBT
Unit of measure: Pounds
Stream 1 - waste stream code: Not reported
Stream 1 - trtmt method - sequence 1: Not reported
Stream 1 - trtmt method - sequence 2: Not reported
Stream 1 - trtmt method - sequence 3: Not reported
Stream 1 - trtmt method - sequence 4: Not reported
Stream 1 - trtmt method - sequence 5: Not reported
Stream 1 - trtmt method - sequence 6: Not reported
Stream 1 - trtmt method - sequence 7: Not reported
Stream 1 - trtmt method - sequence 8: Not reported
Stream 1 - based on operating data: Not reported
Stream 2 - waste stream code: Not reported
Stream 2 - trtmt method - sequence 1: Not reported
Stream 2 - trtmt method - sequence 2: Not reported
Stream 2 - trtmt method - sequence 3: Not reported
Stream 2 - trtmt method - sequence 4: Not reported
Stream 2 - trtmt method - sequence 5: Not reported
Stream 2 - trtmt method - sequence 6: Not reported
Stream 2 - trtmt method - sequence 7: Not reported
Stream 2 - trtmt method - sequence 8: Not reported
Stream 2 - based on operating data: Not reported
Stream 3 - waste stream code: Not reported
Stream 3 - trtmt method - sequence 1: Not reported
Stream 3 - trtmt method - sequence 3: Not reported
Stream 3 - trtmt method - sequence 3: Not reported
Stream 3 - trtmt method - sequence 4: Not reported
Stream 3 - trtmt method - sequence 5: Not reported
Stream 3 - trtmt method - sequence 6: Not reported
Stream 3 - trtmt method - sequence 7: Not reported
Stream 3 - trtmt method - sequence 8: Not reported
Stream 3 - based on operating data: Not reported
Stream 4 - waste stream code: Not reported
Stream 4 - trtmt method - sequence 1: Not reported
Stream 4 - trtmt method - sequence 2: Not reported
Stream 4 - trtmt method - sequence 3: Not reported
Stream 4 - trtmt method - sequence 4: Not reported
Stream 4 - trtmt method - sequence 5: Not reported
Stream 4 - trtmt method - sequence 6: Not reported
Stream 4 - trtmt method - sequence 7: Not reported
Stream 4 - trtmt method - sequence 8: Not reported
Stream 4 - based on operating data: Not reported
Stream 5 - waste stream code: Not reported
Stream 5 - trtmt method - sequence 1: Not reported

Map ID
 Direction
 Distance
 Elevation

MAP FINDINGS

Site

Database(s)

EDR ID Number
 EPA ID Number

KAPSTONE CHARLESTON KRAFT LLC (Continued)

1000842482

Stream 5 - trtmt method - sequence 2:	Not reported
Stream 5 - trtmt method - sequence 3:	Not reported
Stream 5 - trtmt method - sequence 4:	Not reported
Stream 5 - trtmt method - sequence 5:	Not reported
Stream 5 - trtmt method - sequence 6:	Not reported
Stream 5 - trtmt method - sequence 7:	Not reported
Stream 5 - trtmt method - sequence 8:	Not reported
Stream 5 - based on operating data:	Not reported

Details of Off-site Transfers:

Document control number:	1317216149942
Cas number:	N040
Chemical name:	BARIUM COMPOUNDS
Classification:	TRI
Unit of measure:	Pounds
Offsite RCRA id nr:	NA
Offsite transfer sequence number:	1
Offsite name:	HARVEY TRACT LANDFILL
Offsite street address:	HWY 16
Offsite City,State,Zip:	SUMMERVILLE, SC 29483
Offsite county:	BERKELEY
Offsite province:	Not reported
Offsite country id:	Not reported
Offsite control:	NO
Offsite storage only m10 lbs:	0
Offsite storage only m10 boe:	Not reported
Offsite solidification/stabilization (metals) m41 lbs:	0
Offsite solidification/stabilization (metals) m41 boe:	Not reported
Offsite wastewater trtmt (metals) m62 lbs:	0
Offsite wastewater trtmt (metals) m62 boe:	Not reported
Offsite solidification/ stabilization m40 metal lbs:	0
Offsite solidification/ stabilization m40 metal boe:	Not reported
Offsite wastewater trtmt - metals m61 metal lbs:	0
Offsite wastewater trtmt - metals m61 metal boe:	Not reported
Offsite ugrnd inj m71 lbs:	0
Offsite ugrnd inj m71 boe:	Not reported
Offsite offsite ugrnd inj (class i wells) m81 lbs:	0
Offsite offsite ugrnd inj (class i wells) m81 boe:	Not reported
Offsite ugrnd inj (class ii- v wells) m82 lbs:	0
Offsite ugrnd inj (class ii- v wells) m82 boe:	Not reported
Offsite landfills/disposal surface impoundment m72 lbs:	0
Offsite landfills/disposal surface impoundment m72 boe:	Not reported
Offsite surface impoundment m63 lbs:	0
Offsite surface impoundment m63 boe:	Not reported
Offsite RCRA subtitle c surface impoundment m66 lbs:	0
Offsite RCRA subtitle c surface impoundment m66 boe:	Not reported
Offsite other surface impoundment m67 lbs:	0
Offsite other surface impoundment m67 boe:	Not reported
Offsite other landfills m64 lbs:	100000
Offsite other landfills m64 boe:	M2
Offsite RCRA subtitle c landfillsm65 lbs:	0
Offsite RCRA subtitle c landfillsm65 boe:	Not reported
Offsite land treatment m73 lbs:	0
Offsite land treatment m73 boe:	Not reported
Offsite other land disposal m79 lbs:	0
Offsite other land disposal m79 boe:	Not reported
Offsite other off-site mgmt m90 lbs:	0

Map ID
 Direction
 Distance
 Elevation

MAP FINDINGS

Site

Database(s)

EDR ID Number
 EPA ID Number

KAPSTONE CHARLESTON KRAFT LLC (Continued)

1000842482

Offsite other off-site mgmt m90 boe:	Not reported
Offsite transfer to waste broker for disposal m94 lbs:	0
Offsite transfer to waste broker for disposal m94 boe:	Not reported
Offsite disposal unknown m99 lbs:	0
Offsite disposal unknown m99 boe:	Not reported
Total amount transferred offsite for disposal:	100000
Offsite solvents/organics recovery m20 lbs:	0
Offsite solvents/organics recovery m20 boe:	Not reported
Offsite metals recovery m24 lbs:	0
Offsite metals recovery m24 boe:	Not reported
Offsite other reuse or recovery m26 lbs:	0
Offsite other reuse or recovery m26 boe:	Not reported
Offsite acid regeneration m28 lbs:	0
Offsite acid regeneration m28 boe:	Not reported
Offsite transfer to waste broker for recycling m93 lbs:	0
Offsite transfer to waste broker for recycling m93 boe:	Not reported
Total amount transferred offsite for recycling:	0
Offsite energy recovery m56 lbs:	0
Offsite energy recovery m56 boe:	Not reported
Offsite transfer to waste broker for energy recovery m92 lbs:	0
Offsite transfer to waste broker for energy recovery m92 boe:	Not reported
Total amount transferred offsite for energy recovery:	0
Offsite solidification/stabilization treatment m40 non-metal lbs:	0
Offsite solidification/stabilization treatment m40 non-metal boe:	Not reported
Offsite incineration/thermal treatment m50 lbs:	0
Offsite incineration/thermal treatment m50 boe:	Not reported
Offsite incineration/insignificant fuel value m54 lbs:	0
Offsite incineration/insignificant fuel value m54 boe:	Not reported
Offsite wastewater trtmt ? non-metals m61 lbs:	0
Offsite wastewater trtmt ? non-metals m61 boe:	Not reported
Offsite other waste treatment m69 lbs:	0
Offsite other waste treatment m69 boe:	Not reported
Offsite transfer to waste broker for waste treatment m95 lbs:	0
Offsite transfer to waste broker for waste treatment m95 boe:	Not reported
Total amount transferred offsite for treatment:	0

Details of Transfers to Publicly Owned Treatment Works:

Document control number:	1317216150108
Cas number:	N770
Chemical name:	VANADIUM COMPOUNDS
Classification:	TRI
Unit of measure:	Pounds
POTW loc number:	1
POTW name:	NA
POTW address:	Not reported
POTW City,State,Zip:	Not reported
POTW county:	Not reported
Transfer range code:	Not reported
Total transfer:	Not reported
Quantity transferred:	0
Basis of estimate:	Not reported
Discharges to water streams:	Not reported
Discharges to water streams - basis of estimate:	Not reported
Discharges to other activities:	Not reported
Discharges to other activities - basis of estimate:	Not reported
Released to air:	Not reported
Released to air - basis of estimate:	Not reported

Map ID
 Direction
 Distance
 Elevation

MAP FINDINGS

Site

Database(s)

EDR ID Number
 EPA ID Number

KAPSTONE CHARLESTON KRAFT LLC (Continued)

1000842482

Sludge to disposal:	Not reported
Sludge to disposal - basis of estimate:	Not reported
Sludge to incineration - metals:	Not reported
Sludge to incineration - metals - basis of estimate:	Not reported
Sludge to agricultural applications:	Not reported
Sludge to agricultural applications - basis of estimate:	Not reported
Other or unknown disposal:	Not reported
Other or unknown disposal - basis of estimate:	Not reported
Total released:	Not reported
Other or unknown treatment:	Not reported
Other or unknown treatment - basis of estimate:	Not reported
Sludge to incineration - nonmetals:	Not reported
Sludge to incineration - nonmetals - basis of estimate:	Not reported
Total treated:	Not reported
TRI ID:	29411WSTVC5600A
Cas number:	000075070
Chemical name:	ACETALDEHYDE
Classification:	TRI
Unit of measure:	Pounds
Metal ind:	NO
Revision code 1:	Not reported
Revision code 2:	Not reported
Produce the chemical:	YES
Import the chemical:	NO
On-site use of the chemical:	NO
Sale or distribution of the chemical:	NO
As a byproduct:	YES
As a manufactured impurity:	NO
Used as a reactant:	NO
Added as a formulation component:	NO
Used as an article component:	NO
Repackaging:	NO
As a process impurity:	NO
Used as a chemical processing aid:	NO
Used as a manufacturing aid:	NO
Ancillary or other use:	NO
Maximum amount on site:	03
Fugitive air emissions - total release pounds:	7300
Fugitive air emissions - total release range code:	Not reported
Total fugitive air emissions:	7300
Fugitive air emissions - basis of estimate:	Other
Stack air emissions - release pounds:	50000
Stack air emissions - release range code:	Not reported
Total stack air emissions:	50000
Stack air emissions - basis of estimate:	Published Emission Factors
Total air emissions:	57300
Discharges to stream a - stream name:	COOPER RIVER
Total discharges to stream a:	1900
Discharges to stream A - basis of estimate:	Other
Discharges to stream a - % from stormwater:	Not reported
Discharges to stream b - stream name:	Not reported
Total discharges to stream b:	Not reported
Discharges to stream B - basis of estimate:	Not reported
Discharges to stream b - % from stormwater:	Not reported
Discharges to stream c - stream name:	Not reported

Map ID
Direction
Distance
Elevation

MAP FINDINGS

Site

Database(s)

EDR ID Number
EPA ID Number

KAPSTONE CHARLESTON KRAFT LLC (Continued)

1000842482

Total discharges to stream c:	Not reported
Discharges to stream C - basis of estimate:	Not reported
Discharges to stream c - % from stormwater:	Not reported
Discharges to stream d - stream name:	Not reported
Total discharges to stream d:	Not reported
Discharges to stream D - basis of estimate:	Not reported
Discharges to stream d - % from stormwater:	Not reported
Discharges to stream e - stream name:	Not reported
Total discharges to stream e:	Not reported
Discharges to stream E - basis of estimate:	Not reported
Discharges to stream e - % from stormwater:	Not reported
Discharges to stream f - stream name:	Not reported
Total discharges to stream f:	Not reported
Discharges to stream F - basis of estimate:	Not reported
Discharges to stream f - % from stormwater:	Not reported
Discharges to stream g - stream name:	Not reported
Total discharges to stream g:	Not reported
Discharges to stream G - basis of estimate:	Not reported
Discharges to stream g - % from stormwater:	Not reported
Total number of receiving streams:	1
Total surface water discharge:	1900
Total on-site underground inj - pounds:	Not reported
On-site underground inj - basis of estimate:	Not reported
Total on-site ugrnd inj to cl i wells - pounds:	0
On-site underground inj to c1 i wells - basis of estimate:	Not reported
Total on-site ugrnd inj to cl ii-v wells - pounds:	0
On-site ugrnd inj to cl ii-v wells - basis of estimate:	Not reported
Total on-site underground injection:	0
Total on-site landfills:	Not reported
On-site landfills - basis of estimate:	Not reported
Total on-site RCRA subtitle c landfills:	0
On-site RCRA subtitle c landfills - basis of estimate:	Not reported
Total other on-site landfills:	0
Other landfills - basis of estimate:	Not reported
Total on-site land treatment:	0
Land trtmt/appl farming - basis of estimate:	Not reported
Total surface impoundments:	0
Surface impoundment - basis of estimate:	Not reported
Total RCRA c surface impoundments:	0
RCRA c Surface impoundment - basis of estimate:	Not reported
Total other surface impoundments:	0
Other surface impoundment - basis of estimate:	Not reported
Total other disposal:	0
Other disposal - basis of estimate:	Not reported
Total on-site land releases:	0
Total on-site releases:	59200
Off-site - POTW releases:	0
Off-site - storage only:	0
Off-site - solidification/stabilization - metals:	0
Off-site - wastewater treatment release - metals:	0
Off-site - solidification/stablization - release - metals:	0
Off-site - wastewater treatment - metals:	0
Off-site - underground injection:	0
Off-site - underground injection - class 1 wells:	0
Off-site - underground injection - class ii-v wells:	0
Off-site - landfills/disposal surface impoundments:	0
Off-site - surface impoundment:	0

Map ID
 Direction
 Distance
 Elevation

MAP FINDINGS

Site

Database(s)

EDR ID Number
 EPA ID Number

KAPSTONE CHARLESTON KRAFT LLC (Continued)

1000842482

Off-site - RCRA subtitle c surface impoundments:	0
Off-site - other surface impoundments:	0
Off-site - other landfills:	0
Off-site - RCRA subtitle c landfills:	0
Off-site - disposal - land treatment:	0
Off-site - disposal - other land disposal:	0
Off-site - disposal - other off-site management:	0
Off-site - disposal - transfer to waste broker:	0
Off-site - disposal - unknown:	0
Total transferred off site for disposal:	0
Off-site - recycling - solvents/organics recovery:	0
Off-site - recycling -metals recovery:	0
Off-site - recycling - other reuse or recovery:	0
Off-site - recycling - acid regeneration:	0
Off-site - recycling - transfer to waste broker:	0
Total transferred off site for recycling:	0
Off-site - energy recovery:	0
Off-site - transfer to waste broker for energy recovery:	0
Total transferred off site for energy recovery:	0
Off-site - POTW treatment:	0
Off-site - solidification/stabilization treatment - non metals:	0
Off-site -incineration/thermal treatment:	0
Off-site - incineration/insignificant heat value:	0
Off-site - wastewater treatment - non-metals:	0
Off-site - other waste treatment:	0
Off-site - transfer to waste broker - waste treatment:	0
Total transferred off site for treatment:	0
Off-site - transfer to waste broker:	0
Total transferred off site for further waste management:	0
Total POTW transfer:	0
Energy recovery on site current year:	110000
Recycled on site current year:	0
Treated on site current year:	22000
Total on-site waste management:	132000
On-site energy recovery method 1:	Industrial Kiln
On-site energy recovery method 2:	Industrial Boiler
On-site energy recovery method 3:	Not reported
On-site energy recovery method 4:	Not reported
On-site recycling processes method 1:	Not Applicable
On-site recycling processes method 2:	Not reported
On-site recycling processes method 3:	Not reported
On-site recycling processes method 4:	Not reported
On-site recycling processes method 5:	Not reported
On-site recycling processes method 6:	Not reported
On-site recycling processes method 7:	Not reported

Detailed Source Reduction Activities and Methods:

Document control number:	1317216149993
Cas number:	000050000
Chemical name:	FORMALDEHYDE
Classification:	TRI
Unit of measure:	Pounds
On-site limited releases - prior year:	0
On-site limited releases - current year:	0
On-site limited releases - following year:	0
On-site limited releases - 2nd-following year:	0
Other on-site releases - prior year:	15150

Map ID
Direction
Distance
Elevation

MAP FINDINGS

Site

Database(s)

EDR ID Number
EPA ID Number

KAPSTONE CHARLESTON KRAFT LLC (Continued)

1000842482

Other on-site releases - current year:	14000
Other on-site releases - following year:	15000
Other on-site releases - 2nd-following year:	15000
Off-site limited releases - prior year:	0
Off-site limited releases - current year:	0
Off-site limited releases - following year:	0
Off-site limited releases - 2nd-following year:	0
Other off-site releases - previous year:	0
Other off-site releases - current year:	0
Other off-site releases - following year:	0
Other off-site releases - 2nd-following year:	0
Energy recovery on site prior year:	4800
Energy recovery on site current year:	5100
Energy recovery on site following year:	5100
Energy recovery on site 2nd-following year:	5100
Energy recovery off site prior year:	0
Energy recovery off site current year:	0
Energy recovery off site following year:	0
Energy recovery off site 2nd-following year:	0
Quantity recycled on site prior year:	0
Quantity recycled on site current year:	0
Quantity recycled on site following year:	0
Quantity recycled on site 2nd-following year:	0
Quantity recycled off site prior year:	0
Quantity recycled off site current year:	0
Quantity recycled off site following year:	0
Quantity recycled off site 2nd-following year:	0
Quantity treated on site prior year:	1464
Quantity treated on site current year:	1300
Quantity treated on site following year:	1300
Quantity treated on site 2nd-following year:	1300
Quantity treated off site prior year:	0
Quantity treated off site current year:	0
Quantity treated off site following year:	0
Quantity treated off site 2nd-following year:	0
Catastrophic releases or other one-time events:	Not reported
Prod ratio/activity index:	1.06
Prod ratio or activity:	PRODUCTION
1st source reduction activity:	NA-NA
1st source reduction activity id method - code 1:	Not reported
1st source reduction activity id method - code 1 description:	Not reported
1st source reduction activity id method - code 2:	Not reported
1st source reduction activity id method - code 2 description:	Not reported
1st source reduction activity id method - code 3:	Not reported
1st source reduction activity id method - code 3 description:	Not reported
Est annual reduction - 1st source reduction activity - code:	Not reported
Est annual reduction - 1st source reduction activity - desc:	Not reported
2nd source reduction activity code:	Not reported
2nd source reduction activity description:	Not reported
2nd source reduction activity id method - code 1:	Not reported
2nd source reduction activity id method - code 1 description:	Not reported
2nd source reduction activity id method - code 2:	Not reported
2nd source reduction activity id method - code 2 description:	Not reported
2nd source reduction activity id method - code 3:	Not reported
2nd source reduction activity id method - code 3 description:	Not reported
Est annual reduction - 2nd source reduction activity - code:	Not reported
Est annual reduction - 2nd source reduction activity - desc:	Not reported

Map ID
Direction
Distance
Elevation

MAP FINDINGS

Site

Database(s)

EDR ID Number
EPA ID Number

KAPSTONE CHARLESTON KRAFT LLC (Continued)

1000842482

3rd source reduction activity code:	Not reported
3rd source reduction activity description:	Not reported
3rd source reduction activity id method - code 1:	Not reported
3rd source reduction activity id method - code 1 description:	Not reported
3rd source reduction activity id method - code 2:	Not reported
3rd source reduction activity id method - code 2 description:	Not reported
3rd source reduction activity id method - code 3:	Not reported
3rd source reduction activity id method - code 3 description:	Not reported
Est annual reduction - 3rd source reduction activity - code:	Not reported
Est annual reduction - 3rd source reduction activity - desc:	Not reported
4th source reduction activity code:	Not reported
4th source reduction activity description:	Not reported
4th source reduction activity id method ? code 1:	Not reported
4th source reduction activity id method - code 1 description:	Not reported
4th source reduction activity id method - code 2:	Not reported
4th source reduction activity id method - code 2 description:	Not reported
4th source reduction activity id method - code 3:	Not reported
4th source reduction activity id method ? code 3 description:	Not reported
Est annual reduction - 4th source reduction activity - code:	Not reported
Est annual reduction - 4th source reduction activity- desc:	Not reported

Detailed On-site Waste Treatment Methods and Efficiency:

Document control number:	1317216150045
Cas number:	N458
Chemical name:	MERCURY COMPOUNDS
Classification:	PBT
Unit of measure:	Pounds
Stream 1 - waste stream code:	Not reported
Stream 1 - trtmt method - sequence 1:	Not reported
Stream 1 - trtmt method - sequence 2:	Not reported
Stream 1 - trtmt method - sequence 3:	Not reported
Stream 1 - trtmt method - sequence 4:	Not reported
Stream 1 - trtmt method - sequence 5:	Not reported
Stream 1 - trtmt method - sequence 6:	Not reported
Stream 1 - trtmt method - sequence 7:	Not reported
Stream 1 - trtmt method - sequence 8:	Not reported
Stream 1 - based on operating data:	Not reported
Stream 2 - waste stream code:	Not reported
Stream 2 - trtmt method - sequence 1:	Not reported
Stream 2 - trtmt method - sequence 2:	Not reported
Stream 2 - trtmt method - sequence 3:	Not reported
Stream 2 - trtmt method - sequence 4:	Not reported
Stream 2 - trtmt method - sequence 5:	Not reported
Stream 2 - trtmt method - sequence 6:	Not reported
Stream 2 - trtmt method - sequence 7:	Not reported
Stream 2 - trtmt method - sequence 8:	Not reported
Stream 2 - based on operating data:	Not reported
Stream 3 - waste stream code:	Not reported
Stream 3 - trtmt method - sequence 1:	Not reported
Stream 3 - trtmt method - sequence 3:	Not reported
Stream 3 - trtmt method - sequence 3:	Not reported
Stream 3 - trtmt method - sequence 4:	Not reported
Stream 3 - trtmt method - sequence 5:	Not reported
Stream 3 - trtmt method - sequence 6:	Not reported
Stream 3 - trtmt method - sequence 7:	Not reported
Stream 3 - trtmt method - sequence 8:	Not reported
Stream 3 - based on operating data:	Not reported

Map ID
 Direction
 Distance
 Elevation

MAP FINDINGS

Site

Database(s)

EDR ID Number
 EPA ID Number

KAPSTONE CHARLESTON KRAFT LLC (Continued)

1000842482

Stream 4 - waste stream code:	Not reported
Stream 4 - trtmt method - sequence 1:	Not reported
Stream 4 - trtmt method - sequence 2:	Not reported
Stream 4 - trtmt method - sequence 3:	Not reported
Stream 4 - trtmt method - sequence 4:	Not reported
Stream 4 - trtmt method - sequence 5:	Not reported
Stream 4 - trtmt method - sequence 6:	Not reported
Stream 4 - trtmt method - sequence 7:	Not reported
Stream 4 - trtmt method - sequence 8:	Not reported
Stream 4 - based on operating data:	Not reported
Stream 5 - waste stream code:	Not reported
Stream 5 - trtmt method - sequence 1:	Not reported
Stream 5 - trtmt method - sequence 2:	Not reported
Stream 5 - trtmt method - sequence 3:	Not reported
Stream 5 - trtmt method - sequence 4:	Not reported
Stream 5 - trtmt method - sequence 5:	Not reported
Stream 5 - trtmt method - sequence 6:	Not reported
Stream 5 - trtmt method - sequence 7:	Not reported
Stream 5 - trtmt method - sequence 8:	Not reported
Stream 5 - based on operating data:	Not reported

Details of Off-site Transfers:

Document control number:	1317216149942
Cas number:	N040
Chemical name:	BARIUM COMPOUNDS
Classification:	TRI
Unit of measure:	Pounds
Offsite RCRA id nr:	NA
Offsite transfer sequence number:	1
Offsite name:	HARVEY TRACT LANDFILL
Offsite street address:	HWY 16
Offsite City,State,Zip:	SUMMERVILLE, SC 29483
Offsite county:	BERKELEY
Offsite province:	Not reported
Offsite country id:	Not reported
Offsite control:	NO
Offsite storage only m10 lbs:	0
Offsite storage only m10 boe:	Not reported
Offsite solidification/stabilization (metals) m41 lbs:	0
Offsite solidification/stabilization (metals) m41 boe:	Not reported
Offsite wastewater trtmt (metals) m62 lbs:	0
Offsite wastewater trtmt (metals) m62 boe:	Not reported
Offsite solidification/ stabilization m40 metal lbs:	0
Offsite solidification/ stabilization m40 metal boe:	Not reported
Offsite wastewater trtmt - metals m61 metal lbs:	0
Offsite wastewater trtmt - metals m61 metal boe:	Not reported
Offsite ugrnd inj m71 lbs:	0
Offsite ugrnd inj m71 boe:	Not reported
Offsite offsite ugrnd inj (class i wells) m81 lbs:	0
Offsite offsite ugrnd inj (class i wells) m81 boe:	Not reported
Offsite ugrnd inj (class ii- v wells) m82 lbs:	0
Offsite ugrnd inj (class ii- v wells) m82 boe:	Not reported
Offsite landfills/disposal surface impoundment m72 lbs:	0
Offsite landfills/disposal surface impoundment m72 boe:	Not reported
Offsite surface impoundment m63 lbs:	0
Offsite surface impoundment m63 boe:	Not reported
Offsite RCRA subtitle c surface impoundment m66 lbs:	0

Map ID
 Direction
 Distance
 Elevation

MAP FINDINGS

Site

Database(s)

EDR ID Number
 EPA ID Number

KAPSTONE CHARLESTON KRAFT LLC (Continued)

1000842482

Offsite RCRA subtitle c surface impoundment m66 boe:	Not reported
Offsite other surface impoundment m67 lbs:	0
Offsite other surface impoundment m67 boe:	Not reported
Offsite other landfills m64 lbs:	100000
Offsite other landfills m64 boe:	M2
Offsite RCRA subtitle c landfillsm65 lbs:	0
Offsite RCRA subtitle c landfillsm65 boe:	Not reported
Offsite land treatment m73 lbs:	0
Offsite land treatment m73 boe:	Not reported
Offsite other land disposal m79 lbs:	0
Offsite other land disposal m79 boe:	Not reported
Offsite other off-site mgmt m90 lbs:	0
Offsite other off-site mgmt m90 boe:	Not reported
Offsite transfer to waste broker for disposal m94 lbs:	0
Offsite transfer to waste broker for disposal m94 boe:	Not reported
Offsite disposal unknown m99 lbs:	0
Offsite disposal unknown m99 boe:	Not reported
Total amount transferred offsite for disposal:	100000
Offsite solvents/organics recovery m20 lbs:	0
Offsite solvents/organics recovery m20 boe:	Not reported
Offsite metals recovery m24 lbs:	0
Offsite metals recovery m24 boe:	Not reported
Offsite other reuse or recovery m26 lbs:	0
Offsite other reuse or recovery m26 boe:	Not reported
Offsite acid regeneration m28 lbs:	0
Offsite acid regeneration m28 boe:	Not reported
Offsite transfer to waste broker for recycling m93 lbs:	0
Offsite transfer to waste broker for recycling m93 boe:	Not reported
Total amount transferred offsite for recycling:	0
Offsite energy recovery m56 lbs:	0
Offsite energy recovery m56 boe:	Not reported
Offsite transfer to waste broker for energy recovery m92 lbs:	0
Offsite transfer to waste broker for energy recovery m92 boe:	Not reported
Total amount transferred offsite for energy recovery:	0
Offsite solidification/stabilization treatment m40 non-metal lbs:	0
Offsite solidification/stabilization treatment m40 non-metal boe:	Not reported
Offsite incineration/thermal treatment m50 lbs:	0
Offsite incineration/thermal treatment m50 boe:	Not reported
Offsite incineration/insignificant fuel value m54 lbs:	0
Offsite incineration/insignificant fuel value m54 boe:	Not reported
Offsite wastewater trtmt ? non-metals m61 lbs:	0
Offsite wastewater trtmt ? non-metals m61 boe:	Not reported
Offsite other waste treatment m69 lbs:	0
Offsite other waste treatment m69 boe:	Not reported
Offsite transfer to waste broker for waste treatment m95 lbs:	0
Offsite transfer to waste broker for waste treatment m95 boe:	Not reported
Total amount transferred offsite for treatment:	0

Details of Transfers to Publicly Owned Treatment Works:

Document control number:	1317216150108
Cas number:	N770
Chemical name:	VANADIUM COMPOUNDS
Classification:	TRI
Unit of measure:	Pounds
POTW loc number:	1
POTW name:	NA
POTW address:	Not reported

Map ID
 Direction
 Distance
 Elevation

MAP FINDINGS

Site

Database(s)

EDR ID Number
 EPA ID Number

KAPSTONE CHARLESTON KRAFT LLC (Continued)

1000842482

POTW City,State,Zip:	Not reported
POTW county:	Not reported
Transfer range code:	Not reported
Total transfer:	Not reported
Quantity transferred:	0
Basis of estimate:	Not reported
Discharges to water streams:	Not reported
Discharges to water streams - basis of estimate:	Not reported
Discharges to other activities:	Not reported
Discharges to other activities - basis of estimate:	Not reported
Released to air:	Not reported
Released to air - basis of estimate:	Not reported
Sludge to disposal:	Not reported
Sludge to disposal - basis of estimate:	Not reported
Sludge to incineration - metals:	Not reported
Sludge to incineration - metals - basis of estimate:	Not reported
Sludge to agricultural applications:	Not reported
Sludge to agricultural applications - basis of estimate:	Not reported
Other or unknown disposal:	Not reported
Other or unknown disposal - basis of estimate:	Not reported
Total released:	Not reported
Other or unknown treatment:	Not reported
Other or unknown treatment - basis of estimate:	Not reported
Sludge to incineration - nonmetals:	Not reported
Sludge to incineration - nonmetals - basis of estimate:	Not reported
Total treated:	Not reported

TRI ID:	29411WSTVC5600A
Cas number:	007664417
Chemical name:	AMMONIA
Classification:	TRI
Unit of measure:	Pounds
Metal ind:	NO
Revision code 1:	Not reported
Revision code 2:	Not reported
Produce the chemical:	YES
Import the chemical:	NO
On-site use of the chemical:	NO
Sale or distribution of the chemical:	NO
As a byproduct:	NO
As a manufactured impurity:	YES
Used as a reactant:	NO
Added as a formulation component:	NO
Used as an article component:	NO
Repackaging:	NO
As a process impurity:	NO
Used as a chemical processing aid:	NO
Used as a manufacturing aid:	NO
Ancillary or other use:	YES
Maximum amount on site:	04
Fugitive air emissions - total release pounds:	NA
Fugitive air emissions - total release range code:	Not reported
Total fugitive air emissions:	0
Fugitive air emissions - basis of estimate:	Not reported
Stack air emissions - release pounds:	140000
Stack air emissions - release range code:	Not reported

Map ID
Direction
Distance
Elevation

MAP FINDINGS

Site

Database(s)

EDR ID Number
EPA ID Number

KAPSTONE CHARLESTON KRAFT LLC (Continued)

1000842482

Total stack air emissions:	140000
Stack air emissions - basis of estimate:	Published Emission Factors
Total air emissions:	140000
Discharges to stream a - stream name:	COOPER RIVER
Total discharges to stream a:	6400
Discharges to stream A - basis of estimate:	Periodic/Random Monotoning Data
Discharges to stream a - % from stormwater:	Not reported
Discharges to stream b - stream name:	Not reported
Total discharges to stream b:	Not reported
Discharges to stream B - basis of estimate:	Not reported
Discharges to stream b - % from stormwater:	Not reported
Discharges to stream c - stream name:	Not reported
Total discharges to stream c:	Not reported
Discharges to stream C - basis of estimate:	Not reported
Discharges to stream c - % from stormwater:	Not reported
Discharges to stream d - stream name:	Not reported
Total discharges to stream d:	Not reported
Discharges to stream D - basis of estimate:	Not reported
Discharges to stream d - % from stormwater:	Not reported
Discharges to stream e - stream name:	Not reported
Total discharges to stream e:	Not reported
Discharges to stream E - basis of estimate:	Not reported
Discharges to stream e - % from stormwater:	Not reported
Discharges to stream f - stream name:	Not reported
Total discharges to stream f:	Not reported
Discharges to stream F - basis of estimate:	Not reported
Discharges to stream f - % from stormwater:	Not reported
Discharges to stream g - stream name:	Not reported
Total discharges to stream g:	Not reported
Discharges to stream G - basis of estimate:	Not reported
Discharges to stream g - % from stormwater:	Not reported
Total number of receiving streams:	1
Total surface water discharge:	6400
Total on-site underground inj - pounds:	Not reported
On-site underground inj - basis of estimate:	Not reported
Total on-site ugrnd inj to cl i wells - pounds:	0
On-site underground inj to c1 i wells - basis of estimate:	Not reported
Total on-site ugrnd inj to cl ii-v wells - pounds:	0
On-site ugrnd inj to cl ii-v wells - basis of estimate:	Not reported
Total on-site underground injection:	0
Total on-site landfills:	Not reported
On-site landfills - basis of estimate:	Not reported
Total on-site RCRA subtitle c landfills:	0
On-site RCRA subtitle c landfills - basis of estimate:	Not reported
Total other on-site landfills:	0
Other landfills - basis of estimate:	Not reported
Total on-site land treatment:	0
Land trtmt/appl farming - basis of estimate:	Not reported
Total surface impoundments:	0
Surface impoundment - basis of estimate:	Not reported
Total RCRA c surface impoundments:	0
RCRA c Surface impoundment - basis of estimate:	Not reported
Total other surface impoundments:	0
Other surface impoundment - basis of estimate:	Not reported
Total other disposal:	0
Other disposal - basis of estimate:	Not reported
Total on-site land releases:	0

Map ID
 Direction
 Distance
 Elevation

MAP FINDINGS

Site

Database(s)

EDR ID Number
 EPA ID Number

KAPSTONE CHARLESTON KRAFT LLC (Continued)

1000842482

Total on-site releases:	146400
Off-site - POTW releases:	0
Off-site - storage only:	0
Off-site - solidification/stabilization - metals:	0
Off-site - wastewater treatment release - metals:	0
Off-site - solidification/stabilization - release - metals:	0
Off-site - wastewater treatment - metals:	0
Off-site - underground injection:	0
Off-site - underground injection - class 1 wells:	0
Off-site - underground injection - class ii-v wells:	0
Off-site - landfills/disposal surface impoundments:	0
Off-site - surface impoundment:	0
Off-site - RCRA subtitle c surface impoundments:	0
Off-site - other surface impoundments:	0
Off-site - other landfills:	0
Off-site - RCRA subtitle c landfills:	0
Off-site - disposal - land treatment:	0
Off-site - disposal - other land disposal:	0
Off-site - disposal - other off-site management:	0
Off-site - disposal - transfer to waste broker:	0
Off-site - disposal - unknown:	0
Total transferred off site for disposal:	0
Off-site - recycling - solvents/organics recovery:	0
Off-site - recycling -metals recovery:	0
Off-site - recycling - other reuse or recovery:	0
Off-site - recycling - acid regeneration:	0
Off-site - recycling - transfer to waste broker:	0
Total transferred off site for recycling:	0
Off-site - energy recovery:	0
Off-site - transfer to waste broker for energy recovery:	0
Total transferred off site for energy recovery:	0
Off-site - POTW treatment:	0
Off-site - solidification/stabilization treatment - non metals:	0
Off-site -incineration/thermal treatment:	0
Off-site - incineration/insignificant heat value:	0
Off-site - wastewater treatment - non-metals:	0
Off-site - other waste treatment:	0
Off-site - transfer to waste broker - waste treatment:	0
Total transferred off site for treatment:	0
Off-site - transfer to waste broker:	0
Total transferred off site for further waste management:	0
Total POTW transfer:	0
Energy recovery on site current year:	0
Recycled on site current year:	0
Treated on site current year:	0
Total on-site waste management:	0
On-site energy recovery method 1:	Not Applicable
On-site energy recovery method 2:	Not reported
On-site energy recovery method 3:	Not reported
On-site energy recovery method 4:	Not reported
On-site recycling processes method 1:	Not Applicable
On-site recycling processes method 2:	Not reported
On-site recycling processes method 3:	Not reported
On-site recycling processes method 4:	Not reported
On-site recycling processes method 5:	Not reported
On-site recycling processes method 6:	Not reported
On-site recycling processes method 7:	Not reported

Map ID
 Direction
 Distance
 Elevation

MAP FINDINGS

Site

Database(s)

EDR ID Number
 EPA ID Number

KAPSTONE CHARLESTON KRAFT LLC (Continued)

1000842482

Detailed Source Reduction Activities and Methods:

Document control number:	1317216149993
Cas number:	000050000
Chemical name:	FORMALDEHYDE
Classification:	TRI
Unit of measure:	Pounds
On-site limited releases - prior year:	0
On-site limited releases - current year:	0
On-site limited releases - following year:	0
On-site limited releases - 2nd-following year:	0
Other on-site releases - prior year:	15150
Other on-site releases - current year:	14000
Other on-site releases - following year:	15000
Other on-site releases - 2nd-following year:	15000
Off-site limited releases - prior year:	0
Off-site limited releases - current year:	0
Off-site limited releases - following year:	0
Off-site limited releases - 2nd-following year:	0
Other off-site releases - previous year:	0
Other off-site releases - current year:	0
Other off-site releases - following year:	0
Other off-site releases - 2nd-following year:	0
Energy recovery on site prior year:	4800
Energy recovery on site current year:	5100
Energy recovery on site following year:	5100
Energy recovery on site 2nd-following year:	5100
Energy recovery off site prior year:	0
Energy recovery off site current year:	0
Energy recovery off site following year:	0
Energy recovery off site 2nd-following year:	0
Quantity recycled on site prior year:	0
Quantity recycled on site current year:	0
Quantity recycled on site following year:	0
Quantity recycled on site 2nd-following year:	0
Quantity recycled off site prior year:	0
Quantity recycled off site current year:	0
Quantity recycled off site following year:	0
Quantity recycled off site 2nd-following year:	0
Quantity treated on site prior year:	1464
Quantity treated on site current year:	1300
Quantity treated on site following year:	1300
Quantity treated on site 2nd-following year:	1300
Quantity treated off site prior year:	0
Quantity treated off site current year:	0
Quantity treated off site following year:	0
Quantity treated off site 2nd-following year:	0
Catastrophic releases or other one-time events:	Not reported
Prod ratio/activity index:	1.06
Prod ratio or activity:	PRODUCTION
1st source reduction activity:	NA-NA
1st source reduction activity id method - code 1:	Not reported
1st source reduction activity id method - code 1 description:	Not reported
1st source reduction activity id method - code 2:	Not reported
1st source reduction activity id method - code 2 description:	Not reported
1st source reduction activity id method - code 3:	Not reported
1st source reduction activity id method - code 3 description:	Not reported
Est annual reduction - 1st source reduction activity - code:	Not reported

Map ID
Direction
Distance
Elevation

MAP FINDINGS

Site

Database(s)

EDR ID Number
EPA ID Number

KAPSTONE CHARLESTON KRAFT LLC (Continued)

1000842482

Est annual reduction - 1st source reduction activity - desc: Not reported
2nd source reduction activity code: Not reported
2nd source reduction activity description: Not reported
2nd source reduction activity id method - code 1: Not reported
2nd source reduction activity id method - code 1 description: Not reported
2nd source reduction activity id method - code 2: Not reported
2nd source reduction activity id method - code 2 description: Not reported
2nd source reduction activity id method - code 3: Not reported
2nd source reduction activity id method - code 3 description: Not reported
Est annual reduction - 2nd source reduction activity - code: Not reported
Est annual reduction - 2nd source reduction activity - desc: Not reported
3rd source reduction activity code: Not reported
3rd source reduction activity description: Not reported
3rd source reduction activity id method - code 1: Not reported
3rd source reduction activity id method - code 1 description: Not reported
3rd source reduction activity id method - code 2: Not reported
3rd source reduction activity id method - code 2 description: Not reported
3rd source reduction activity id method - code 3: Not reported
3rd source reduction activity id method - code 3 description: Not reported
Est annual reduction - 3rd source reduction activity - code: Not reported
Est annual reduction - 3rd source reduction activity - desc: Not reported
4th source reduction activity code: Not reported
4th source reduction activity description: Not reported
4th source reduction activity id method ? code 1: Not reported
4th source reduction activity id method - code 1 description: Not reported
4th source reduction activity id method - code 2: Not reported
4th source reduction activity id method - code 2 description: Not reported
4th source reduction activity id method - code 3: Not reported
4th source reduction activity id method ? code 3 description: Not reported
Est annual reduction - 4th source reduction activity - code: Not reported
Est annual reduction - 4th source reduction activity- desc: Not reported

Detailed On-site Waste Treatment Methods and Efficiency:

Document control number: 1317216150045
Cas number: N458
Chemical name: MERCURY COMPOUNDS
Classification: PBT
Unit of measure: Pounds
Stream 1 - waste stream code: Not reported
Stream 1 - trtmt method - sequence 1: Not reported
Stream 1 - trtmt method - sequence 2: Not reported
Stream 1 - trtmt method - sequence 3: Not reported
Stream 1 - trtmt method - sequence 4: Not reported
Stream 1 - trtmt method - sequence 5: Not reported
Stream 1 - trtmt method - sequence 6: Not reported
Stream 1 - trtmt method - sequence 7: Not reported
Stream 1 - trtmt method - sequence 8: Not reported
Stream 1 - based on operating data: Not reported
Stream 2 - waste stream code: Not reported
Stream 2 - trtmt method - sequence 1: Not reported
Stream 2 - trtmt method - sequence 2: Not reported
Stream 2 - trtmt method - sequence 3: Not reported
Stream 2 - trtmt method - sequence 4: Not reported
Stream 2 - trtmt method - sequence 5: Not reported
Stream 2 - trtmt method - sequence 6: Not reported
Stream 2 - trtmt method - sequence 7: Not reported
Stream 2 - trtmt method - sequence 8: Not reported

Map ID
 Direction
 Distance
 Elevation

MAP FINDINGS

Site

Database(s)

EDR ID Number
 EPA ID Number

KAPSTONE CHARLESTON KRAFT LLC (Continued)

1000842482

Stream 2 - based on operating data:	Not reported
Stream 3 - waste stream code:	Not reported
Stream 3 - trtmt method - sequence 1:	Not reported
Stream 3 - trtmt method - sequence 3:	Not reported
Stream 3 - trtmt method - sequence 3:	Not reported
Stream 3 - trtmt method - sequence 4:	Not reported
Stream 3 - trtmt method - sequence 5:	Not reported
Stream 3 - trtmt method - sequence 6:	Not reported
Stream 3 - trtmt method - sequence 7:	Not reported
Stream 3 - trtmt method - sequence 8:	Not reported
Stream 3 - based on operating data:	Not reported
Stream 4 - waste stream code:	Not reported
Stream 4 - trtmt method - sequence 1:	Not reported
Stream 4 - trtmt method - sequence 2:	Not reported
Stream 4 - trtmt method - sequence 3:	Not reported
Stream 4 - trtmt method - sequence 4:	Not reported
Stream 4 - trtmt method - sequence 5:	Not reported
Stream 4 - trtmt method - sequence 6:	Not reported
Stream 4 - trtmt method - sequence 7:	Not reported
Stream 4 - trtmt method - sequence 8:	Not reported
Stream 4 - based on operating data:	Not reported
Stream 5 - waste stream code:	Not reported
Stream 5 - trtmt method - sequence 1:	Not reported
Stream 5 - trtmt method - sequence 2:	Not reported
Stream 5 - trtmt method - sequence 3:	Not reported
Stream 5 - trtmt method - sequence 4:	Not reported
Stream 5 - trtmt method - sequence 5:	Not reported
Stream 5 - trtmt method - sequence 6:	Not reported
Stream 5 - trtmt method - sequence 7:	Not reported
Stream 5 - trtmt method - sequence 8:	Not reported
Stream 5 - based on operating data:	Not reported

Details of Off-site Transfers:

Document control number:	1317216149942
Cas number:	N040
Chemical name:	BARIUM COMPOUNDS
Classification:	TRI
Unit of measure:	Pounds
Offsite RCRA id nr:	NA
Offsite transfer sequence number:	1
Offsite name:	HARVEY TRACT LANDFILL
Offsite street address:	HWY 16
Offsite City,State,Zip:	SUMMERVILLE, SC 29483
Offsite county:	BERKELEY
Offsite province:	Not reported
Offsite country id:	Not reported
Offsite control:	NO
Offsite storage only m10 lbs:	0
Offsite storage only m10 boe:	Not reported
Offsite solidification/stabilization (metals) m41 lbs:	0
Offsite solidification/stabilization (metals) m41 boe:	Not reported
Offsite wastewater trtmt (metals) m62 lbs:	0
Offsite wastewater trtmt (metals) m62 boe:	Not reported
Offsite solidification/ stabilization m40 metal lbs:	0
Offsite solidification/ stabilization m40 metal boe:	Not reported
Offsite wastewater trtmt - metals m61 metal lbs:	0
Offsite wastewater trtmt - metals m61 metal boe:	Not reported

Map ID
 Direction
 Distance
 Elevation

MAP FINDINGS

Site

Database(s)

EDR ID Number
 EPA ID Number

KAPSTONE CHARLESTON KRAFT LLC (Continued)

1000842482

Offsite ugrnd inj m71 lbs:	0
Offsite ugrnd inj m71 boe:	Not reported
Offsite offsite ugrnd inj (class i wells) m81 lbs:	0
Offsite offsite ugrnd inj (class i wells) m81 boe:	Not reported
Offsite ugrnd inj (class ii- v wells) m82 lbs:	0
Offsite ugrnd inj (class ii- v wells) m82 boe:	Not reported
Offsite landfills/disposal surface impoundment m72 lbs:	0
Offsite landfills/disposal surface impoundment m72 boe:	Not reported
Offsite surface impoundment m63 lbs:	0
Offsite surface impoundment m63 boe:	Not reported
Offsite RCRA subtitle c surface impoundment m66 lbs:	0
Offsite RCRA subtitle c surface impoundment m66 boe:	Not reported
Offsite other surface impoundment m67 lbs:	0
Offsite other surface impoundment m67 boe:	Not reported
Offsite other landfills m64 lbs:	100000
Offsite other landfills m64 boe:	M2
Offsite RCRA subtitle c landfillsm65 lbs:	0
Offsite RCRA subtitle c landfillsm65 boe:	Not reported
Offsite land treatment m73 lbs:	0
Offsite land treatment m73 boe:	Not reported
Offsite other land disposal m79 lbs:	0
Offsite other land disposal m79 boe:	Not reported
Offsite other off-site mgmt m90 lbs:	0
Offsite other off-site mgmt m90 boe:	Not reported
Offsite transfer to waste broker for disposal m94 lbs:	0
Offsite transfer to waste broker for disposal m94 boe:	Not reported
Offsite disposal unknown m99 lbs:	0
Offsite disposal unknown m99 boe:	Not reported
Total amount transferred offsite for disposal:	100000
Offsite solvents/organics recovery m20 lbs:	0
Offsite solvents/organics recovery m20 boe:	Not reported
Offsite metals recovery m24 lbs:	0
Offsite metals recovery m24 boe:	Not reported
Offsite other reuse or recovery m26 lbs:	0
Offsite other reuse or recovery m26 boe:	Not reported
Offsite acid regeneration m28 lbs:	0
Offsite acid regeneration m28 boe:	Not reported
Offsite transfer to waste broker for recycling m93 lbs:	0
Offsite transfer to waste broker for recycling m93 boe:	Not reported
Total amount transferred offsite for recycling:	0
Offsite energy recovery m56 lbs:	0
Offsite energy recovery m56 boe:	Not reported
Offsite transfer to waste broker for energy recovery m92 lbs:	0
Offsite transfer to waste broker for energy recovery m92 boe:	Not reported
Total amount transferred offsite for energy recovery:	0
Offsite solidification/stabilization treatment m40 non-metal lbs:	0
Offsite solidification/stabilization treatment m40 non-metal boe:	Not reported
Offsite incineration/thermal treatment m50 lbs:	0
Offsite incineration/thermal treatment m50 boe:	Not reported
Offsite incineration/insignificant fuel value m54 lbs:	0
Offsite incineration/insignificant fuel value m54 boe:	Not reported
Offsite wastewater trtmt ? non-metals m61 lbs:	0
Offsite wastewater trtmt ? non-metals m61 boe:	Not reported
Offsite other waste treatment m69 lbs:	0
Offsite other waste treatment m69 boe:	Not reported
Offsite transfer to waste broker for waste treatment m95 lbs:	0
Offsite transfer to waste broker for waste treatment m95 boe:	Not reported

Map ID
Direction
Distance
Elevation

MAP FINDINGS

Site

Database(s)

EDR ID Number
EPA ID Number

KAPSTONE CHARLESTON KRAFT LLC (Continued)

1000842482

Total amount transferred offsite for treatment: 0

Details of Transfers to Publicly Owned Treatment Works:

Document control number: 1317216150108
Cas number: N770
Chemical name: VANADIUM COMPOUNDS
Classification: TRI
Unit of measure: Pounds
POTW loc number: 1
POTW name: NA
POTW address: Not reported
POTW City,State,Zip: Not reported
POTW county: Not reported
Transfer range code: Not reported
Total transfer: Not reported
Quantity transferred: 0
Basis of estimate: Not reported
Discharges to water streams: Not reported
Discharges to water streams - basis of estimate: Not reported
Discharges to other activities: Not reported
Discharges to other activities - basis of estimate: Not reported
Released to air: Not reported
Released to air - basis of estimate: Not reported
Sludge to disposal: Not reported
Sludge to disposal - basis of estimate: Not reported
Sludge to incineration - metals: Not reported
Sludge to incineration - metals - basis of estimate: Not reported
Sludge to agricultural applications: Not reported
Sludge to agricultural applications - basis of estimate: Not reported
Other or unknown disposal: Not reported
Other or unknown disposal - basis of estimate: Not reported
Total released: Not reported
Other or unknown treatment: Not reported
Other or unknown treatment - basis of estimate: Not reported
Sludge to incineration - nonmetals: Not reported
Sludge to incineration - nonmetals - basis of estimate: Not reported
Total treated: Not reported

[Click this hyperlink](#) while viewing on your computer to access
1 additional US TRIS: record(s) in the EDR Site Report.

ASBESTOS:

Name: OLD POWER HOUSE NORTH WALL
Address: 5600 VIRGINIA AVE
Address 2: Not reported
City,State,Zip: NORTH CHARLESTON, SC
Permit No: R1902146
Activity: Not reported
Bus Phone: Not reported
Co Name: Not reported
District: Charleston EQC Office
Permit Type: Removal
Sub Type: Not reported
Local Facility: Not reported
Disposition: Not reported

Map ID
Direction
Distance
Elevation

MAP FINDINGS

Site

Database(s)

EDR ID Number
EPA ID Number

KAPSTONE CHARLESTON KRAFT LLC (Continued)

1000842482

Description: Not reported
Glove: N
Fri: N
Other: Mastic 01880

Name: OLD POWER HOUSE
Address: 5600 VIRGINIA AVE
Address 2: Not reported
City,State,Zip: NORTH CHARLESTON, SC
Permit No: R1811183
Activity: Not reported
Bus Phone: Not reported
Co Name: Not reported
District: Charleston EQC Office
Permit Type: Removal
Sub Type: Not reported
Local Facility: Not reported
Disposition: Not reported
Description: Not reported
Glove: N
Fri: N
Other: Mastic 01880

Name: KEYSTONE CHARLESTON KRAFT
Address: 5600 VIRGINIA AVE
Address 2: Not reported
City,State,Zip: NORTH CHARLESTON, SC
Permit No: R1802248
Activity: Not reported
Bus Phone: Not reported
Co Name: Not reported
District: Charleston EQC Office
Permit Type: Removal
Sub Type: Not reported
Local Facility: Not reported
Disposition: Not reported
Description: Not reported
Glove: N
Fri: Y
Other: Other 01600

Name: KAPSTONE CHARLESTON KRAFT LLC
Address: 5600 VIRGINIA AVE
Address 2: Not reported
City,State,Zip: NORTH CHARLESTON, SC
Permit No: R1810279
Activity: Not reported
Bus Phone: Not reported
Co Name: Not reported
District: Unknown
Permit Type: Removal
Sub Type: Not reported
Local Facility: Not reported
Disposition: Not reported
Description: Not reported
Glove: N
Fri: Y

Map ID
Direction
Distance
Elevation

MAP FINDINGS

Site

Database(s)

EDR ID Number
EPA ID Number

KAPSTONE CHARLESTON KRAFT LLC (Continued)

1000842482

Other: Other 01600

Name: KAPSTONE CHARLESTON KRAFT LLC
Address: 5600 VIRGINIA AVE
Address 2: Not reported
City,State,Zip: NORTH CHARLESTON, SC 29406
Permit No: R1706163
Activity: Active/Operating
Bus Phone: 843-745-3000
Co Name: KAPSTONE CHARLESTON KRAFT LLC
District: Charleston EQC Office
Permit Type: AIR-Asbestos Removal
Sub Type: Quarterly Report
Local Facility: KAPSTONE CHARLESTON KRAFT LLC
Disposition: Approved
Description: Not reported
Glove: Not reported
Fri: Not reported
Other: Not reported

Name: KAPSTONE CHARLESTON KRAFT LLC
Address: 5600 VIRGINIA AVE
Address 2: Not reported
City,State,Zip: NORTH CHARLESTON, SC 29406
Permit No: R1505066
Activity: Active/Operating
Bus Phone: 843-745-3000
Co Name: KAPSTONE CHARLESTON KRAFT LLC
District: Charleston EQC Office
Permit Type: AIR-Asbestos Removal
Sub Type: Quarterly Report
Local Facility: KAPSTONE CHARLESTON KRAFT LLC
Disposition: Approved
Description: 1st Quarter 2015 Report
Glove: Not reported
Fri: Not reported
Other: Not reported

Name: KAPSTONE CHARLESTON KRAFT LLC
Address: 5600 VIRGINIA AVE
Address 2: Not reported
City,State,Zip: NORTH CHARLESTON, SC 29406
Permit No: R1502027
Activity: Active/Operating
Bus Phone: 843-745-3000
Co Name: KAPSTONE CHARLESTON KRAFT LLC
District: Charleston EQC Office
Permit Type: AIR-Asbestos Removal
Sub Type: Quarterly Report
Local Facility: KAPSTONE CHARLESTON KRAFT LLC
Disposition: Approved
Description: 4th Quarter 204 Report - No Activity
Glove: Not reported
Fri: Not reported
Other: Not reported

Name: KAPSTONE CHARLESTON KRAFT LLC

Map ID
Direction
Distance
Elevation

MAP FINDINGS

Site

Database(s)

EDR ID Number
EPA ID Number

KAPSTONE CHARLESTON KRAFT LLC (Continued)

1000842482

Address: 5600 VIRGINIA AVE
Address 2: Not reported
City,State,Zip: NORTH CHARLESTON, SC 29406
Permit No: R1410446
Activity: Active/Operating
Bus Phone: 843-745-3000
Co Name: KAPSTONE CHARLESTON KRAFT LLC
District: Charleston EQC Office
Permit Type: AIR-Asbestos Removal
Sub Type: Quarterly Report
Local Facility: KAPSTONE CHARLESTON KRAFT LLC
Disposition: Approved
Description: 3rd Quarter 2014 Report
Glove: Not reported
Fri: Not reported
Other: Not reported

Name: KAPSTONE CHARLESTON KRAFT LLC
Address: 5600 VIRGINIA AVE
Address 2: Not reported
City,State,Zip: NORTH CHARLESTON, SC 29406
Permit No: R1407298
Activity: Active/Operating
Bus Phone: 843-745-3000
Co Name: KAPSTONE CHARLESTON KRAFT LLC
District: Charleston EQC Office
Permit Type: AIR-Asbestos Removal
Sub Type: Quarterly Report
Local Facility: KAPSTONE CHARLESTON KRAFT LLC
Disposition: Approved
Description: 2nd Quarter 2014 Report
Glove: Not reported
Fri: Not reported
Other: Not reported

Name: KAPSTONE CHARLESTON KRAFT LLC
Address: 5600 VIRGINIA AVE
Address 2: Not reported
City,State,Zip: NORTH CHARLESTON, SC 29406
Permit No: R1404464
Activity: Active/Operating
Bus Phone: 843-745-3000
Co Name: KAPSTONE CHARLESTON KRAFT LLC
District: Charleston EQC Office
Permit Type: AIR-Asbestos Removal
Sub Type: Quarterly Report
Local Facility: KAPSTONE CHARLESTON KRAFT LLC
Disposition: Approved
Description: 1st Quarter 2014 Report
Glove: Not reported
Fri: Not reported
Other: Not reported

Name: KAPSTONE CHARLESTON KRAFT LLC
Address: 5600 VIRGINIA AVE
Address 2: Not reported
City,State,Zip: NORTH CHARLESTON, SC 29406

Map ID
Direction
Distance
Elevation

MAP FINDINGS

Site

Database(s)

EDR ID Number
EPA ID Number

KAPSTONE CHARLESTON KRAFT LLC (Continued)

1000842482

Permit No: R1402098
Activity: Active/Operating
Bus Phone: 843-745-3000
Co Name: KAPSTONE CHARLESTON KRAFT LLC
District: Charleston EQC Office
Permit Type: AIR-Asbestos Removal
Sub Type: Quarterly Report
Local Facility: KAPSTONE CHARLESTON KRAFT LLC
Disposition: Approved
Description: 4th Quarter 2013 Report
Glove: Not reported
Fri: Not reported
Other: Not reported

Name: KEYSTONE CHARLESTON KRAFT
Address: 5600 VIRGINIA AVE
Address 2: Not reported
City,State,Zip: NORTH CHARLESTON, SC
Permit No: R1802248
Activity: Not reported
Bus Phone: Not reported
Co Name: Not reported
District: Charleston EQC Office
Permit Type: Removal
Sub Type: Not reported
Local Facility: Not reported
Disposition: Not reported
Description: Not reported
Glove: Not reported
Fri: Not reported
Other: Not reported

Name: KAPSTONE CHARLESTON KRAFT LLC
Address: 5600 VIRGINIA AVE
Address 2: Not reported
City,State,Zip: NORTH CHARLESTON, SC
Permit No: R1810279
Activity: Not reported
Bus Phone: Not reported
Co Name: Not reported
District: Unknown
Permit Type: Removal
Sub Type: Not reported
Local Facility: Not reported
Disposition: Not reported
Description: Not reported
Glove: Not reported
Fri: Not reported
Other: Not reported

NPDES:

Name: KAPSTONE CHARLESTON KRAFT LLC
Address: 5600 VIRGINIA AVE
City,State,Zip: N CHARLESTON, SC 29406
Permit: SC0001759
Permit Status Date: 2014-02-05
Act/Inactive: ACT

Map ID
Direction
Distance
Elevation

MAP FINDINGS

Site

Database(s)

EDR ID Number
EPA ID Number

KAPSTONE CHARLESTON KRAFT LLC (Continued)

1000842482

App Type: NPDES MINOR MODIFICATION
App Status Date: 02/05/2014
Permit Contact: GAUTREUX WILSON T
Permit Issued Date: 02/06/2014
Permit Expire Date: 05/31/2018
Permit Type: WTRNPDESWWTP
Permit Sub Type: INDUSTRIAL
Permit Status: ISSUE
Receiving Stream: Cooper River
Address Type: SITE
Owner Address Type: BUSINESS
Owner Telephone: 843-745-3000

Name: KAPSTONE CHARLESTON KRAFT LLC
Address: 5600 VIRGINIA AVE
City,State,Zip: N CHARLESTON, SC 29406
Permit: SC0001759
Permit Status Date: 2014-02-05
Act/Inactive: ACT
App Type: NPDES REISSUE
App Status Date: 05/06/2013
Permit Contact: MUMMERT DUANE
Permit Issued Date: 05/01/2013
Permit Expire Date: 05/31/2018
Permit Type: WTRNPDESWWTP
Permit Sub Type: INDUSTRIAL
Permit Status: ISSUE
Receiving Stream: Cooper River
Address Type: SITE
Owner Address Type: BUSINESS
Owner Telephone: 843-745-3000

Name: KAPSTONE CHARLESTON KRAFT LLC
Address: 5600 VIRGINIA AVE
City,State,Zip: N CHARLESTON, SC 29406
Permit: SC0001759
Permit Status Date: 2014-02-05
Act/Inactive: ACT
App Type: NPDES REISSUE
App Status Date: 03/26/2003
Permit Contact: MUMMERT DUANE
Permit Issued Date: 03/26/2003
Permit Expire Date: 04/30/2008
Permit Type: WTRNPDESWWTP
Permit Sub Type: INDUSTRIAL
Permit Status: ISSUE
Receiving Stream: Cooper River
Address Type: SITE
Owner Address Type: BUSINESS
Owner Telephone: 843-745-3000

Name: KAPSTONE CHARLESTON KRAFT LLC
Address: 5600 VIRGINIA AVE
City,State,Zip: N CHARLESTON, SC 29406
Permit: SC0001759
Permit Status Date: 2014-02-05
Act/Inactive: ACT

Map ID
Direction
Distance
Elevation

MAP FINDINGS

Site

Database(s)

EDR ID Number
EPA ID Number

KAPSTONE CHARLESTON KRAFT LLC (Continued)

1000842482

App Type: NPDES REISSUE
App Status Date: 03/26/2003
Permit Contact: GAUTREUX WILSON T
Permit Issued Date: 03/26/2003
Permit Expire Date: 04/30/2008
Permit Type: WTRNPDESWWTP
Permit Sub Type: INDUSTRIAL
Permit Status: ISSUE
Receiving Stream: Cooper River
Address Type: SITE
Owner Address Type: BUSINESS
Owner Telephone: 843-745-3000

Name: KAPSTONE CHARLESTON KRAFT LLC
Address: 5600 VIRGINIA AVE
City,State,Zip: N CHARLESTON, SC 29406
Permit: SC0001759
Permit Status Date: 2014-02-05
Act/Inactive: ACT
App Type: NPDES MINOR MODIFICATION
App Status Date: 02/05/2014
Permit Contact: MUMMERT DUANE
Permit Issued Date: 02/06/2014
Permit Expire Date: 05/31/2018
Permit Type: WTRNPDESWWTP
Permit Sub Type: INDUSTRIAL
Permit Status: ISSUE
Receiving Stream: Cooper River
Address Type: SITE
Owner Address Type: BUSINESS
Owner Telephone: 843-745-3000

Name: KAPSTONE CHARLESTON KRAFT LLC
Address: 5600 VIRGINIA AVE
City,State,Zip: N CHARLESTON, SC 29406
Permit: SC0001759
Permit Status Date: 2014-02-05
Act/Inactive: ACT
App Type: NPDES MINOR MODIFICATION
App Status Date: 02/05/2014
Permit Contact: GAUTREUX WILSON T
Permit Issued Date: 02/06/2014
Permit Expire Date: 05/31/2018
Permit Type: WTRNPDESWWTP
Permit Sub Type: INDUSTRIAL
Permit Status: ISSUE
Receiving Stream: FILBIN CREEK TO COOPER RIVER
Address Type: SITE
Owner Address Type: BUSINESS
Owner Telephone: 843-745-3000

Name: KAPSTONE CHARLESTON KRAFT LLC
Address: 5600 VIRGINIA AVE
City,State,Zip: N CHARLESTON, SC 29406
Permit: SC0001759
Permit Status Date: 2014-02-05
Act/Inactive: ACT

Map ID
Direction
Distance
Elevation

MAP FINDINGS

Site

Database(s)

EDR ID Number
EPA ID Number

KAPSTONE CHARLESTON KRAFT LLC (Continued)

1000842482

App Type: NPDES REISSUE
App Status Date: 03/26/2003
Permit Contact: MUMMERT DUANE
Permit Issued Date: 03/26/2003
Permit Expire Date: 04/30/2008
Permit Type: WTRNPDESWWTP
Permit Sub Type: INDUSTRIAL
Permit Status: ISSUE
Receiving Stream: FILBIN CREEK TO COOPER RIVER
Address Type: SITE
Owner Address Type: BUSINESS
Owner Telephone: 843-745-3000

Name: KAPSTONE CHARLESTON KRAFT LLC
Address: 5600 VIRGINIA AVE
City,State,Zip: N CHARLESTON, SC 29406
Permit: SC0001759
Permit Status Date: 2014-02-05
Act/Inactive: ACT
App Type: NPDES REISSUE
App Status Date: 03/26/2003
Permit Contact: GAUTREAUX WILSON T
Permit Issued Date: 03/26/2003
Permit Expire Date: 04/30/2008
Permit Type: WTRNPDESWWTP
Permit Sub Type: INDUSTRIAL
Permit Status: ISSUE
Receiving Stream: FILBIN CREEK TO COOPER RIVER
Address Type: SITE
Owner Address Type: BUSINESS
Owner Telephone: 843-745-3000

Name: KAPSTONE CHARLESTON KRAFT LLC
Address: 5600 VIRGINIA AVE
City,State,Zip: N CHARLESTON, SC 29406
Permit: SC0001759
Permit Status Date: 2014-02-05
Act/Inactive: ACT
App Type: NPDES MINOR MODIFICATION
App Status Date: 02/05/2014
Permit Contact: MUMMERT DUANE
Permit Issued Date: 02/06/2014
Permit Expire Date: 05/31/2018
Permit Type: WTRNPDESWWTP
Permit Sub Type: INDUSTRIAL
Permit Status: ISSUE
Receiving Stream: FILBIN CREEK TO COOPER RIVER
Address Type: SITE
Owner Address Type: BUSINESS
Owner Telephone: 843-745-3000

Name: KAPSTONE CHARLESTON KRAFT LLC
Address: 5600 VIRGINIA AVE
City,State,Zip: N CHARLESTON, SC 29406
Permit: SC0001759
Permit Status Date: 2014-02-05
Act/Inactive: ACT

Map ID
Direction
Distance
Elevation

MAP FINDINGS

Site

Database(s)

EDR ID Number
EPA ID Number

KAPSTONE CHARLESTON KRAFT LLC (Continued)

1000842482

App Type: NPDES REISSUE
App Status Date: 05/06/2013
Permit Contact: MUMMERT DUANE
Permit Issued Date: 05/01/2013
Permit Expire Date: 05/31/2018
Permit Type: WTRNPDESWWTP
Permit Sub Type: INDUSTRIAL
Permit Status: ISSUE
Receiving Stream: FILBIN CREEK TO COOPER RIVER
Address Type: SITE
Owner Address Type: BUSINESS
Owner Telephone: 843-745-3000

Name: KAPSTONE CHARLESTON KRAFT LLC
Address: 5600 VIRGINIA AVE
City,State,Zip: N CHARLESTON, SC 29406
Permit: SC0001759
Permit Status Date: 2014-02-05
Act/Inactive: ACT
App Type: NPDES REISSUE
App Status Date: 05/06/2013
Permit Contact: GAUTREAUX WILSON T
Permit Issued Date: 05/01/2013
Permit Expire Date: 05/31/2018
Permit Type: WTRNPDESWWTP
Permit Sub Type: INDUSTRIAL
Permit Status: ISSUE
Receiving Stream: Cooper River
Address Type: SITE
Owner Address Type: BUSINESS
Owner Telephone: 843-745-3000

Name: KAPSTONE CHARLESTON KRAFT LLC
Address: 5600 VIRGINIA AVE
City,State,Zip: N CHARLESTON, SC 29406
Permit: SC0001759
Permit Status Date: 2014-02-05
Act/Inactive: ACT
App Type: NPDES REISSUE
App Status Date: 05/06/2013
Permit Contact: GAUTREAUX WILSON T
Permit Issued Date: 05/01/2013
Permit Expire Date: 05/31/2018
Permit Type: WTRNPDESWWTP
Permit Sub Type: INDUSTRIAL
Permit Status: ISSUE
Receiving Stream: FILBIN CREEK TO COOPER RIVER
Address Type: SITE
Owner Address Type: BUSINESS
Owner Telephone: 843-745-3000

UIC:
Name: WESTVACO KRAFT DIVISION
Address: 5600 VIRGINIA AVE
City,State,Zip: N CHARLESTON, SC 29406
Permit Number: SCHE03000364
Permit Holder: WESTVACO CORPORATION

Map ID
Direction
Distance
Elevation

MAP FINDINGS

Site

Database(s)

EDR ID Number
EPA ID Number

KAPSTONE CHARLESTON KRAFT LLC (Continued)

1000842482

Former Permit Number: 486
Activity: Inactive
Disposition: Closed

DD484 PORT UNIT 208
NNW 1628 REMOUNT RD
1/4-1/2 CHARLESTON, SC
0.497 mi.
2623 ft. Site 1 of 2 in cluster DD

SC LUST U004254125
SC UST N/A
SC Financial Assurance

Actual: LUST:
65 ft. Name: PORT UNIT 208
Focus Map: Address: 1628 REMOUNT RD
4 City,State,Zip: CHARLESTON, SC 29406-3235
Release Number: 1
Facility ID: 01364
Release Status Number: Not reported
Substance: PETRO
Tank Owner Company Name: SPEEDWAY LLC
Tank Owner Last Name: Not reported
Tank Owner First name: Not reported
NFA Date: 08/22/2013
Tank Owner City: Not reported
Confirmed Date: Not reported
Release Date: 05/11/1987
EID: Not reported
Local Facility District: Not reported
SCRBCA Class Number: Not reported
Release Fin Type Code: Not reported
Qualified: Not reported
Release Source: Not reported
Local Fac Last Name: Not reported
Local Fac First Name: Not reported
User Name: PADGETJP
Cleanup Initiated Date: 06/01/1987
Prefix: Not reported
Total Score: 3

LUST:
Release Date: 05/11/1987
Cleanup Complete Date: Not reported
Depth to Ground Water: 9
Ground Water Flow Direction: NW
Release Number: 1
Confirmed date: 06/01/1987
RP Name: SPEEDWAY LLC
RP Address: 500 SPEEDWAY DR
RP City: ENON
RP State: OH
RP Zip: 45323-1056
SCRBCA Class Code: CLASS2BB
Project Manager: PADGETT, JOEL P
Release Fin Type Code: WS

UST:
Name: PORT UNIT 208
Address: 1628 REMOUNT RD

Map ID
Direction
Distance
Elevation

MAP FINDINGS

Site

Database(s)

EDR ID Number
EPA ID Number

PORT UNIT 208 (Continued)

U004254125

City: CHARLESTON
Facility ID: 01364
Permit: N 01364
Owner: SPEEDWAY LLC
Owner Address: 500 SPEEDWAY DR
Owner City, st, zip: ENON OH 45323-1056
Owner Phone: 336-767-6280

Tank ID: 1
Status: **Abandoned**
Capacity: 6000
Product: Gasoline
Calcage: Not reported

Name: PORT UNIT 208
Address: 1628 REMOUNT RD
City: CHARLESTON

Tank ID: 2
Status: **Abandoned**
Capacity: 6000
Product: Gasoline
Calcage: Not reported

Name: PORT UNIT 208
Address: 1628 REMOUNT RD
City: CHARLESTON

Tank ID: 3
Status: **Abandoned**
Capacity: 3000
Product: Gasoline
Calcage: Not reported

Name: PORT UNIT 208
Address: 1628 REMOUNT RD
City: CHARLESTON

Tank ID: 4
Status: **Abandoned**
Capacity: 3000
Product: Gasoline
Calcage: Not reported

SC Financial Assurance 3:

Name: PORT UNIT 208
Address: 1628 REMOUNT RD
City,State,Zip: CHARLESTON, SC 29406-3235
Owner Name: SPEEDWAY LLC
Owner Address: 500 SPEEDWAY DR
Owner City: ENON
Owner State: OH
Owner Zip: 45323-1056
Mechanism: Self Insurance 280.95
Date Expired: Not reported
Bill: 0

Map ID
Direction
Distance
Elevation

MAP FINDINGS

Site

Database(s)

EDR ID Number
EPA ID Number

DD485 **PORT UNIT 208**
NNW **1628 REMOUNT RD**
1/4-1/2 **CHARLESTON, SC 29406**
0.497 mi.
2623 ft. **Site 2 of 2 in cluster DD**

SC RCR **U003558354**
SC GWCI **N/A**

Actual:
65 ft.

RCR:
Name: PORT UNIT 208
Address: 1628 REMOUNT RD
City,State,Zip: CHARLESTON, SC 29406-3235
Entity Responsibility: Not reported
Region: Not reported
Tax Id: 4731400217
Latitude: 32.90075
Longitude: -80.00521
Tracking Number: 01364
Regulatory Program: Not reported
Reported: 05/11/87
CU-MCL: 08/22/13
Unit Type: Not reported
Unit Number/Letter: Not reported
Area/Acres: Not reported
Affected Media: Not reported
Site/Unit: Not reported
Conditions: Not reported
Associated Response/Corrective Action: Not reported
Associated Chemicals Requiring: Not reported

Focus Map:
4

SC GWIC:
Bureau: BLWM
EAP ID: Not reported
Solid Waste Permit #: Not reported
Bureau of Land & Waste Management File #: Not reported
Permit Number: 01364
WPC Permit: Not reported
Program: DUST
Contamination: PETRO
Petroleum Products: True
Volatile Organic Compounds: False
Metals: False
Nitrates or Potential to Nitrate: False
Pesticides & Herbicides: False
Polychlorinated Biphenyls: False
Base, Neutral, & Acid Extractables: False
Phenols: False
Radionuclides Over Max Contaminant Levels: False
Sources Not In Other Categories: False
Source: UST
Underground Storage Tanks: True
Pits, Ponds, & Lagoons: False
Spills & Leaks: False
Landfills: False
Aboveground Storage Tank: False
Spray Irrigation: False
Single-Event Spill: False
Unpermitted Disposal: False
Septic Tank/Tile Field: False
Substances Not In Other Categories: False
Sources of Contamination Undetermined: False

Map ID
Direction
Distance
Elevation

MAP FINDINGS

Site

Database(s)

EDR ID Number
EPA ID Number

PORT UNIT 208 (Continued)

U003558354

Assessment: Yes
Monitoring: No
Remediation: No
Surface Impact: No
Drinking Water Well Impact: No
Remarks: Site ID # 01364. RBCA Classification 2BB1. Conducting investigation/Risk Assessment.

486
West
1/2-1
0.501 mi.
2644 ft.

CHARLESTON LANDFILL
S ON HWY 78 FROM INT HWY 15
ROSINVILLE, SC 29477

SC SHWS S103245616
SC ALLSITES N/A

Actual:
58 ft.

SHWS:
Name: CHARLESTON LANDFILL
Address: S ON HWY 78 FROM INT HWY 15
City,State,Zip: ROSINVILLE, SC 29477
EPA ID: SCD980558225

Focus Map:
1

ALLSITES:

Name: CHARLESTON LANDFILL
Address: S ON HWY 78 FROM INT HWY 15
City,State,Zip: ROSINVILLE, SC 29477
Brownfield: No
Brownfield Type: Hazardous Substances
Funds Used: No
Resp Action: Yes
Permit Number: SCD980558225
Program: SF
Owner: Please call 803-898-2000 for this information.
Project Status Code: ACTIVE
Execute Date: Not reported
Restrictions Filed Date: Not yet recorded.
Cleanup Contract Complete Date: Not reported
Project Complete Date: Not yet completed.
File Number: 52276
Land Use Restriction: Not yet determined.
Contamination On Site: Please call 803-898-2000 for this information.
Acreage: 4.65
Soil Contamination Desc: Not reported
Soil COCS: Not reported
SW Sed Contamination Desc: Not reported
SW COCS: Not reported
GW Contamination Desc: Not reported
GW COCS: Not reported
Air Contamination Desc: Not reported
Air COCS: Not reported
Lat: 32.91588
Long: -80.04018

MAP FINDINGS

Map ID			EDR ID Number
Direction			EPA ID Number
Distance			
Elevation	Site	Database(s)	

487 South 1/2-1 0.518 mi. 2734 ft.	SHELL TANK FARM 4900 VIRGINIA AVE NORTH CHARLESTON, SC 29405	SC SHWS	S116230746 N/A
---	---	----------------	--------------------------

Actual: 26 ft. Focus Map: 10	SHWS:	Name: SHELL TANK FARM Address: 4900 VIRGINIA AVE City,State,Zip: NORTH CHARLESTON, SC 29405 EPA ID: SCS123457580
---	--------------	---

488 NE 1/2-1 0.533 mi. 2812 ft.	AMERICAN DEVELOPMENT CORPORATION (ADCOR) 1930 HANAHAH ROAD HANAHAH, SC 29406	SC SHWS SC VCP SC BROWNFIELDS SC ALLSITES SC GWCI	1000359016 N/A
--	---	--	--------------------------

Actual: 52 ft. Focus Map: 2	SHWS:	Name: AMERICAN DEVELOPMENT CORPORATION (ADCOR) Address: 1930 HANAHAH RD City,State,Zip: HANAHAH, SC 29406 EPA ID: SCD981467194
--	--------------	---

VCP:

Name:	AMERICAN DEVELOPMENT CORPORATION (ADCOR)
Address:	1930 HANAHAH RD
City,State,Zip:	HANAHAH, SC 29406
Person Company:	AMERICAN DEVELOPMENT CORP
Prim Address 1:	Not reported
Prim Address 2:	Not reported
Prim City:	Not reported
Prim State:	Not reported
Prim Zip:	Not reported
Type Brownfield:	Hazardous Substances
Contact:	Not reported
Status code:	COMP
File Number:	52385
Exec Date:	1-May-97
Contract Mailed Date:	Not reported
Date Terminated:	Not reported
Contract #:	97-5271-02-RP
Contract Type:	RP
Contract Manager:	Not reported
Acreage:	35
COC Issued Date:	22-Jul-98
RC Executed Date:	Not reported
I C Received:	Not reported
Workplan Due:	1-May-97
Workplan Receive:	Not reported
Workplan Reviewed:	Not reported
Workplan Approved:	Not reported
Report Receive:	Not reported
Report Reviewed:	Not reported
Report Approved:	Not reported
Cap Approved:	Not reported

Name:	AMERICAN DEVELOPMENT CORPORATION (ADCOR)
Address:	1930 HANAHAH RD

Map ID
Direction
Distance
Elevation

MAP FINDINGS

Site

Database(s)

EDR ID Number
EPA ID Number

AMERICAN DEVELOPMENT CORPORATION (ADCOR) (Continued)

1000359016

City,State,Zip: HANAHAN, SC 29406
Person Company: DARBY WAY FAMILY PARTNERSHIP
Prim Address 1: NORTHWOODS PROPERTIES LLC
Prim Address 2: 5935 RIVERS AVE STE 103
Prim City: NORTH CHARLESTON
Prim State: SC
Prim Zip: 29406
Type Brownfield: Hazardous Substances
Contact: Henry M. Hay, III
Status code: COMP
File Number: 52385
Exec Date: 26-Jun-97
Contract Mailed Date: Not reported
Date Terminated: Not reported
Contract #: 97-5271-NRP
Contract Type: NRP
Contract Manager: BERRESFORD JAMES LUCAS
Acreage: 30.2
COC Issued Date: 22-Feb-06
RC Executed Date: Not reported
I C Received: Not reported
Workplan Due: 26-Jun-97
Workplan Receive: Not reported
Workplan Reviewed: Not reported
Workplan Approved: Not reported
Report Receive: Not reported
Report Reviewed: Not reported
Report Approved: Not reported
Cap Approved: Not reported

Name: AMERICAN DEVELOPMENT CORPORATION (ADCOR)
Address: 1930 HANAHAN RD
City,State,Zip: HANAHAN, SC 29406
Person Company: BEACH COMPANY
Prim Address 1: 211 KING ST STE 300
Prim Address 2: Not reported
Prim City: CHARLESTON
Prim State: SC
Prim Zip: 29401-3190
Type Brownfield: Hazardous Substances
Contact: Henry M. Hay, III
Status code: COMP
File Number: 52385
Exec Date: 26-Jun-97
Contract Mailed Date: Not reported
Date Terminated: Not reported
Contract #: 97-5271-NRP
Contract Type: NRP
Contract Manager: BERRESFORD JAMES LUCAS
Acreage: 30.2
COC Issued Date: 22-Feb-06
RC Executed Date: Not reported
I C Received: Not reported
Workplan Due: 26-Jun-97
Workplan Receive: Not reported
Workplan Reviewed: Not reported
Workplan Approved: Not reported

Map ID
Direction
Distance
Elevation

MAP FINDINGS

Site

Database(s)

EDR ID Number
EPA ID Number

AMERICAN DEVELOPMENT CORPORATION (ADCOR) (Continued)

1000359016

Report Receive: Not reported
Report Reviewed: Not reported
Report Approved: Not reported
Cap Approved: Not reported

SC BROWNFIELD:

Name: AMERICAN DEVELOPMENT CORPORATION (ADCOR)
Address: 1930 HANAHAN RD
City,State,Zip: HANAHAN, SC 29406
Contract Number: 97-5271-NRP
Contract Type: NRP
File Number: 52385
Contract Manager: BERRESFORD JAMES LUCAS
Person Company: DARBY WAY FAMILY PARTNERSHIP
Primary Address1: NORTHWOODS PROPERTIES LLC
Primary Address2: 5935 RIVERS AVE STE 103
Primary City: NORTH CHARLESTON
Primary State Code: SC
Primary Zip Code: 29406
Type Brownfield: Hazardous Substances
Acreage: 30.2
Contract Executed: 26-Jun-97
COC Date Issued: 22-Feb-06
RC Executed: Not reported
Contact: Henry M. Hay, III
Status Code: COMP
IC Received: Not reported
Workplan Due: 26-Jun-97
Workplan Received: Not reported
Workplan Reviewed: Not reported
Workplan Approved: Not reported
Report Received: Not reported
Report Reviewed: Not reported
Report Approved: Not reported
Cap Approved: Not reported
Contract Mailed: Not reported
Date Terminated: Not reported

Name: AMERICAN DEVELOPMENT CORPORATION (ADCOR)
Address: 1930 HANAHAN RD
City,State,Zip: HANAHAN, SC 29406
Contract Number: 97-5271-NRP
Contract Type: NRP
File Number: 52385
Contract Manager: BERRESFORD JAMES LUCAS
Person Company: BEACH COMPANY
Primary Address1: 211 KING ST STE 300
Primary Address2: Not reported
Primary City: CHARLESTON
Primary State Code: SC
Primary Zip Code: 29401-3190
Type Brownfield: Hazardous Substances
Acreage: 30.2
Contract Executed: 26-Jun-97
COC Date Issued: 22-Feb-06
RC Executed: Not reported
Contact: Henry M. Hay, III

Map ID
Direction
Distance
Elevation

MAP FINDINGS

Site

Database(s)

EDR ID Number
EPA ID Number

AMERICAN DEVELOPMENT CORPORATION (ADCOR) (Continued)

1000359016

Status Code: COMP
IC Received: Not reported
Workplan Due: 26-Jun-97
Workplan Received: Not reported
Workplan Reviewed: Not reported
Workplan Approved: Not reported
Report Received: Not reported
Report Reviewed: Not reported
Report Approved: Not reported
Cap Approved: Not reported
Contract Mailed: Not reported
Date Terminated: Not reported

ALLSITES:

Name: AMERICAN DEVELOPMENT CORPORATION (ADCOR)
Address: 1930 HANAHAN RD
City,State,Zip: HANAHAN, SC 29406
Brownfield: No
Brownfield Type: Hazardous Substances
Funds Used: No
Resp Action: Yes
Permit Number: SCD981467194
Program: SF
Owner: DARBY WAY FAMILY PARTNERSHIP;BEACH COMPANY
Project Status Code: COMP
Execute Date: 05/01/1997
Restrictions Filed Date: Not yet recorded.
Cleanup Contract Complete Date: 02/22/2006
Project Complete Date: 2/22/2006
File Number: 52385
Land Use Restriction: There are no restrictions on this site.
Contamination On Site: Please call 803-898-2000 for this information.
Acreage: 30.9
Soil Contamination Desc: Soil Contamination
Soil COCS: Benzene, PAHs
SW Sed Contamination Desc: Not reported
SW COCS: Not reported
GW Contamination Desc: G/W Contamination
GW COCS: Benzene
Air Contamination Desc: Not reported
Air COCS: Not reported
Lat: 32.89475341
Long: -80.02044665

SC GWIC:

Bureau: BLWM
EAP ID: SCD981467194
Solid Waste Permit #: Not reported
Bureau of Land & Waste Management File #: 52385
Permit Number: Not reported
WPC Permit: Not reported
Program: SUPERFUND
Contamination: VOC
Petroleum Products: False
Volatile Organic Compounds: True
Metals: False

Map ID
 Direction
 Distance
 Elevation

MAP FINDINGS

Site

Database(s)

EDR ID Number
 EPA ID Number

AMERICAN DEVELOPMENT CORPORATION (ADCOR) (Continued)

1000359016

Nitrates or Potential to Nitrate: False
 Pesticides & Herbicides: False
 Polychlorinated Biphenyls: False
 Base, Neutral, & Acid Extractables: False
 Phenols: False
 Radionuclides Over Max Contaminant Levels: False
 Sources Not In Other Categories: False
 Source: S/L
 Underground Storage Tanks: False
 Pits, Ponds, & Lagoons: False
 Spills & Leaks: True
 Landfills: False
 Aboveground Storage Tank: False
 Spray Irrigation: False
 Single-Event Spill: False
 Unpermitted Disposal: False
 Septic Tank/Tile Field: False
 Substances Not In Other Categories: False
 Sources of Contamination Undetermined: False
 Assessment: YES
 Monitoring: YES
 Remediation: NO
 Surface Impact: NO
 Drinking Water Well Impact: NO
 Remarks: BLWM File # 52385. In assessment and monitoring phases.

489
 North
 1/2-1
 0.592 mi.
 3124 ft.

TRIDENT TECHNICAL COLLEGE
7000 RIVERS AVE
CHARLESTON, SC 29411

SEMS-ARCHIVE 1000187227
RCRA-VSQG SCD982114753
SC SHWS
US AIRS
SC AIRS
SC ASBESTOS

Actual:
52 ft.

Focus Map:
1

SEMS Archive:
 Site ID: 0406202
 EPA ID: SCD982114753
 Name: TRIDENT TECHNICAL COLLEGE
 Address: 7000 RIVERS AVE
 Address 2: Not reported
 City, State, Zip: CHARLESTON, SC 29411
 Cong District: 01
 FIPS Code: 45019
 FF: N
 NPL: Not on the NPL
 Non NPL Status: NFRAP-Site does not qualify for the NPL based on existing information

SEMS Archive Detail:

Region: 04
 Site ID: 0406202
 EPA ID: SCD982114753
 Site Name: TRIDENT TECHNICAL COLLEGE
 NPL: N
 FF: N
 OU: 00
 Action Code: VS
 Action Name: ARCH SITE
 SEQ: 1
 Start Date: Not reported

Map ID
Direction
Distance
Elevation

MAP FINDINGS

Site

Database(s)

EDR ID Number
EPA ID Number

TRIDENT TECHNICAL COLLEGE (Continued)

1000187227

Finish Date: 1995-04-14 04:00:00
Qual: Not reported
Current Action Lead: EPA Perf In-Hse

Region: 04
Site ID: 0406202
EPA ID: SCD982114753
Site Name: TRIDENT TECHNICAL COLLEGE
NPL: N
FF: N
OU: 00
Action Code: PA
Action Name: PA
SEQ: 1
Start Date: Not reported
Finish Date: 1995-04-14 04:00:00
Qual: N
Current Action Lead: St Perf

Region: 04
Site ID: 0406202
EPA ID: SCD982114753
Site Name: TRIDENT TECHNICAL COLLEGE
NPL: N
FF: N
OU: 00
Action Code: DS
Action Name: DISCVRY
SEQ: 1
Start Date: 1994-06-03 04:00:00
Finish Date: 1994-06-03 04:00:00
Qual: Not reported
Current Action Lead: St Perf

RCRA-VSQQ:

Date form received by agency: 2013-08-12 00:00:00.0
Facility name: TRIDENT TECHNICAL COLLEGE
Facility address: 7000 RIVERS AVENUE
N CHARLESTON, SC 29406
EPA ID: SCD982114753
Mailing address: PO BOX 118067
CHARLESTON, SC 29423-8067
Contact: TAMMY GUNTER
Contact address: RIVERS AVE
CHARLESTON, SC 29406
Contact country: US
Contact telephone: 843-574-6860
Contact email: Not reported
EPA Region: 04
Land type: State
Classification: Conditionally Exempt Small Quantity Generator
Description: Handler: generates 100 kg or less of hazardous waste per calendar month, and accumulates 1000 kg or less of hazardous waste at any time; or generates 1 kg or less of acutely hazardous waste per calendar month, and accumulates at any time: 1 kg or less of acutely hazardous waste; or 100 kg or less of any residue or contaminated soil, waste or

Map ID
Direction
Distance
Elevation

MAP FINDINGS

Site

Database(s)

EDR ID Number
EPA ID Number

TRIDENT TECHNICAL COLLEGE (Continued)

1000187227

other debris resulting from the cleanup of a spill, into or on any land or water, of acutely hazardous waste; or generates 100 kg or less of any residue or contaminated soil, waste or other debris resulting from the cleanup of a spill, into or on any land or water, of acutely hazardous waste during any calendar month, and accumulates at any time: 1 kg or less of acutely hazardous waste; or 100 kg or less of any residue or contaminated soil, waste or other debris resulting from the cleanup of a spill, into or on any land or water, of acutely hazardous waste

Owner/Operator Summary:

Owner/operator name: TRIDET TECHNICAL COLLEGE
Owner/operator address: RIVERS AVE
CHARLESTON, SC 29406
Owner/operator country: US
Owner/operator telephone: 843-574-6111
Owner/operator email: Not reported
Owner/operator fax: Not reported
Owner/operator extension: Not reported
Legal status: State
Owner/Operator Type: Operator
Owner/Op start date: 2011-10-04 00:00:00.
Owner/Op end date: Not reported

Owner/operator name: TRIDENT TECHNICAL COLLEGE
Owner/operator address: RIVERS AVE
CHARLESTON, SC 29406
Owner/operator country: US
Owner/operator telephone: 843-574-6111
Owner/operator email: Not reported
Owner/operator fax: Not reported
Owner/operator extension: Not reported
Legal status: State
Owner/Operator Type: Owner
Owner/Op start date: 2011-10-04 00:00:00.
Owner/Op end date: Not reported

Handler Activities Summary:

U.S. importer of hazardous waste: No
Mixed waste (haz. and radioactive): No
Recycler of hazardous waste: No
Transporter of hazardous waste: No
Treater, storer or disposer of HW: No
Underground injection activity: No
On-site burner exemption: No
Furnace exemption: No
Used oil fuel burner: No
Used oil processor: No
User oil refiner: No
Used oil fuel marketer to burner: No
Used oil Specification marketer: No
Used oil transfer facility: No
Used oil transporter: No

Historical Generators:

Date form received by agency:2011-10-04 00:00:00.0

Map ID
Direction
Distance
Elevation

MAP FINDINGS

Site

Database(s)

EDR ID Number
EPA ID Number

TRIDENT TECHNICAL COLLEGE (Continued)

1000187227

Site name: TRIDENT TECHNICAL COLLEGE
Classification: Small Quantity Generator

Date form received by agency:1997-03-21 00:00:00.0

Site name: TRIDENT TECHNICAL COLLEGE
Classification: Conditionally Exempt Small Quantity Generator

Hazardous Waste Summary:

- . Waste code: D001
- . Waste name: IGNITABLE WASTE

- . Waste code: D002
- . Waste name: CORROSIVE WASTE

- . Waste code: D003
- . Waste name: REACTIVE WASTE

- . Waste code: D005
- . Waste name: BARIUM

- . Waste code: D007
- . Waste name: CHROMIUM

- . Waste code: D008
- . Waste name: LEAD

- . Waste code: D009
- . Waste name: MERCURY

- . Waste code: D010
- . Waste name: SELENIUM

- . Waste code: D011
- . Waste name: SILVER

- . Waste code: D018
- . Waste name: BENZENE

- . Waste code: D019
- . Waste name: CARBON TETRACHLORIDE

- . Waste code: D022
- . Waste name: CHLOROFORM

- . Waste code: D029
- . Waste name: 1,1-DICHLOROETHYLENE

- . Waste code: D035
- . Waste name: METHYL ETHYL KETONE

- . Waste code: F002
- . Waste name: THE FOLLOWING SPENT HALOGENATED SOLVENTS: TETRACHLOROETHYLENE, METHYLENE CHLORIDE, TRICHLOROETHYLENE, 1,1,1-TRICHLOROETHANE, CHLOROBENZENE, 1,1,2-TRICHLORO-1,2,2-TRIFLUOROETHANE, ORTHO-DICHLOROBENZENE, TRICHLOROFLUOROMETHANE, AND 1,1,2, TRICHLOROETHANE; ALL SPENT SOLVENT MIXTURES/BLENDS CONTAINING, BEFORE

Map ID
Direction
Distance
Elevation

MAP FINDINGS

Site

Database(s)

EDR ID Number
EPA ID Number

TRIDENT TECHNICAL COLLEGE (Continued)

1000187227

USE, A TOTAL OF TEN PERCENT OR MORE (BY VOLUME) OF ONE OR MORE OF THE ABOVE HALOGENATED SOLVENTS OR THOSE SOLVENTS LISTED IN F001, F004, AND F005; AND STILL BOTTOMS FROM THE RECOVERY OF THESE SPENT SOLVENTS AND SPENT SOLVENT MIXTURES.

- . Waste code: F003
- . Waste name: THE FOLLOWING SPENT NONHALOGENATED SOLVENTS: XYLENE, ACETONE, ETHYL ACETATE, ETHYL BENZENE, ETHYL ETHER, METHYL ISOBUTYL KETONE, N-BUTYL ALCOHOL, CYCLOHEXANONE, AND METHANOL; ALL SPENT SOLVENT MIXTURES/BLENDS CONTAINING, BEFORE USE, ONLY THE ABOVE SPENT NONHALOGENATED SOLVENTS; AND ALL SPENT SOLVENT MIXTURES/BLENDS CONTAINING, BEFORE USE, ONE OR MORE OF THE ABOVE NONHALOGENATED SOLVENTS, AND A TOTAL OF TEN PERCENT OR MORE (BY VOLUME) OF ONE OR MORE OF THOSE SOLVENTS LISTED IN F001, F002, F004, AND F005; AND STILL BOTTOMS FROM THE RECOVERY OF THESE SPENT SOLVENTS AND SPENT SOLVENT MIXTURES.

- . Waste code: F005
- . Waste name: THE FOLLOWING SPENT NONHALOGENATED SOLVENTS: TOLUENE, METHYL ETHYL KETONE, CARBON DISULFIDE, ISOBUTANOL, PYRIDINE, BENZENE, 2-ETHOXYETHANOL, AND 2-NITROPROPANE; ALL SPENT SOLVENT MIXTURES/BLENDS CONTAINING, BEFORE USE, A TOTAL OF TEN PERCENT OR MORE (BY VOLUME) OF ONE OR MORE OF THE ABOVE NONHALOGENATED SOLVENTS OR THOSE SOLVENTS LISTED IN F001, F002, OR F004; AND STILL BOTTOMS FROM THE RECOVERY OF THESE SPENT SOLVENTS AND SPENT SOLVENT MIXTURES.

- . Waste code: P011
- . Waste name: ARSENIC OXIDE AS2O5 (OR) ARSENIC PENTOXIDE

- . Waste code: P098
- . Waste name: POTASSIUM CYANIDE (OR) POTASSIUM CYANIDE K(CN)

- . Waste code: P105
- . Waste name: SODIUM AZIDE

- . Waste code: P106
- . Waste name: SODIUM CYANIDE (OR) SODIUM CYANIDE NA(CN)

- . Waste code: U002
- . Waste name: 2-PROPANONE (I) (OR) ACETONE (I)

- . Waste code: U019
- . Waste name: BENZENE (I,T)

- . Waste code: U052
- . Waste name: CRESOL (CRESYLIC ACID) (OR) PHENOL, METHYL-

- . Waste code: U072
- . Waste name: BENZENE, 1,4-DICHLORO- (OR) P-DICHLOROBENZENE

- . Waste code: U103
- . Waste name: DIMETHYL SULFATE (OR) SULFURIC ACID, DIMETHYL ESTER

- . Waste code: U122
- . Waste name: FORMALDEHYDE

- . Waste code: U125

Map ID
Direction
Distance
Elevation

MAP FINDINGS

Site

Database(s)

EDR ID Number
EPA ID Number

TRIDENT TECHNICAL COLLEGE (Continued)

1000187227

- . Waste name: 2-FURANCARBOXALDEHYDE (I) (OR) FURFURAL (I)
- . Waste code: U144
- . Waste name: ACETIC ACID, LEAD(2+) SALT (OR) LEAD ACETATE
- . Waste code: U162
- . Waste name: 2-PROPENOIC ACID, 2-METHYL-, METHYL ESTER (I,T) (OR) METHYL METHACRYLATE (I,T)
- . Waste code: U167
- . Waste name: 1-NAPHTHALENAMINE (OR) ALPHA-NAPHTHYLAMINE
- . Waste code: U168
- . Waste name: 2-NAPHTHALENAMINE (OR) BETA-NAPHTHYLAMINE
- . Waste code: U188
- . Waste name: PHENOL
- . Waste code: U222
- . Waste name: BENZENAMINE, 2-METHYL-, HYDROCHLORIDE (OR) O-TOLUIDINE HYDROCHLORIDE

Facility Has Received Notices of Violations:

Regulation violated: SR - 262.34(a)(3)
Area of violation: Generators - Pre-transport
Date violation determined: 1998-06-11 00:00:00.0
Date achieved compliance: 1999-02-24 00:00:00.0
Violation lead agency: State
Enforcement action: FOCUSED COMPLIANCE INSPECTION
Enforcement action date: 1999-01-08 00:00:00.0
Enf. disposition status: Not reported
Enf. disp. status date: Not reported
Enforcement lead agency: State
Proposed penalty amount: Not reported
Final penalty amount: Not reported
Paid penalty amount: Not reported

Regulation violated: SR - 262.34(a)(3)
Area of violation: Generators - Pre-transport
Date violation determined: 1998-06-11 00:00:00.0
Date achieved compliance: 1999-02-24 00:00:00.0
Violation lead agency: State
Enforcement action: FOCUSED COMPLIANCE INSPECTION
Enforcement action date: 1999-02-24 00:00:00.0
Enf. disposition status: Not reported
Enf. disp. status date: Not reported
Enforcement lead agency: State
Proposed penalty amount: Not reported
Final penalty amount: Not reported
Paid penalty amount: Not reported

Regulation violated: SR - 262.34(a)(2)
Area of violation: Generators - Pre-transport
Date violation determined: 1998-06-11 00:00:00.0
Date achieved compliance: 1999-02-24 00:00:00.0
Violation lead agency: State
Enforcement action: FOCUSED COMPLIANCE INSPECTION
Enforcement action date: 1999-01-08 00:00:00.0

Map ID
Direction
Distance
Elevation

MAP FINDINGS

Site

Database(s)

EDR ID Number
EPA ID Number

TRIDENT TECHNICAL COLLEGE (Continued)

1000187227

Enf. disposition status: Not reported
Enf. disp. status date: Not reported
Enforcement lead agency: State
Proposed penalty amount: Not reported
Final penalty amount: Not reported
Paid penalty amount: Not reported

Regulation violated: SR - 262.34(a)(2)
Area of violation: Generators - Pre-transport
Date violation determined: 1998-06-11 00:00:00.0
Date achieved compliance: 1999-02-24 00:00:00.0
Violation lead agency: State
Enforcement action: FOCUSED COMPLIANCE INSPECTION
Enforcement action date: 1999-01-28 00:00:00.0
Enf. disposition status: Not reported
Enf. disp. status date: Not reported
Enforcement lead agency: State
Proposed penalty amount: Not reported
Final penalty amount: Not reported
Paid penalty amount: Not reported

Regulation violated: SR - 262.34(a)(2)
Area of violation: Generators - Pre-transport
Date violation determined: 1998-06-11 00:00:00.0
Date achieved compliance: 1999-02-24 00:00:00.0
Violation lead agency: State
Enforcement action: FOCUSED COMPLIANCE INSPECTION
Enforcement action date: 1999-02-24 00:00:00.0
Enf. disposition status: Not reported
Enf. disp. status date: Not reported
Enforcement lead agency: State
Proposed penalty amount: Not reported
Final penalty amount: Not reported
Paid penalty amount: Not reported

Regulation violated: SR - 262.34(a)(3)
Area of violation: Generators - Pre-transport
Date violation determined: 1998-06-11 00:00:00.0
Date achieved compliance: 1999-02-24 00:00:00.0
Violation lead agency: State
Enforcement action: FOCUSED COMPLIANCE INSPECTION
Enforcement action date: 1999-01-28 00:00:00.0
Enf. disposition status: Not reported
Enf. disp. status date: Not reported
Enforcement lead agency: State
Proposed penalty amount: Not reported
Final penalty amount: Not reported
Paid penalty amount: Not reported

Evaluation Action Summary:
Evaluation date: 1997-07-11 00:00:00.0
Evaluation: WRITTEN INFORMAL
Area of violation: Generators - Pre-transport
Date achieved compliance: 1999-02-24 00:00:00.0
Evaluation lead agency: State

SHWS:

Map ID
Direction
Distance
Elevation

MAP FINDINGS

Site

Database(s)

EDR ID Number
EPA ID Number

TRIDENT TECHNICAL COLLEGE (Continued)

1000187227

Name: TRIDENT TECH BUILDING 100
Address: 7000 RIVERS AVE
City,State,Zip: NORTH CHARLESTON, SC 29406-4618
EPA ID: SCS123457520

Name: TRIDENT TECH BUILDING 630
Address: 7000 RIVERS AVE
City,State,Zip: NORTH CHARLESTON, SC 29406-4618
EPA ID: SCS123457522

Name: TRIDENT TECH BUILDING 700
Address: 7000 RIVERS AVE
City,State,Zip: NORTH CHARLESTON, SC 29406-4618
EPA ID: SCS123457521

US AIRS MINOR:

Envid: 1000187227
Region Code: 04
Programmatic ID: AIR SC00005600266
Facility Registry ID: 110017307234
D and B Number: Not reported
Primary SIC Code: Not reported
NAICS Code: 611210
Default Air Classification Code: MIN
Facility Type of Ownership Code: POF
Air CMS Category Code: Not reported
HPV Status: Not reported

US AIRS MINOR:

Region Code: 04
Programmatic ID: AIR SC00005600266
Facility Registry ID: 110017307234
Air Operating Status Code: OPR
Default Air Classification Code: MIN
Air Program: State Implementation Plan for National Primary and Secondary Ambient Air Quality Standards
Activity Date: 2002-04-23 00:00:00
Activity Status Date: Not reported
Activity Group: Compliance Monitoring
Activity Type: Inspection/Evaluation
Activity Status: Not reported

Region Code: 04
Programmatic ID: AIR SC00005600266
Facility Registry ID: 110017307234
Air Operating Status Code: OPR
Default Air Classification Code: MIN
Air Program: State Implementation Plan for National Primary and Secondary Ambient Air Quality Standards
Activity Date: 2005-09-08 00:00:00
Activity Status Date: Not reported
Activity Group: Compliance Monitoring
Activity Type: Inspection/Evaluation
Activity Status: Not reported

Region Code: 04
Programmatic ID: AIR SC00005600266
Facility Registry ID: 110017307234
Air Operating Status Code: OPR

Map ID
Direction
Distance
Elevation

MAP FINDINGS

Site

Database(s)

EDR ID Number
EPA ID Number

TRIDENT TECHNICAL COLLEGE (Continued)

1000187227

Default Air Classification Code: MIN
Air Program: State Implementation Plan for National Primary and Secondary Ambient Air Quality Standards
Activity Date: 2008-06-11 00:00:00
Activity Status Date: Not reported
Activity Group: Compliance Monitoring
Activity Type: Inspection/Evaluation
Activity Status: Not reported

Region Code: 04
Programmatic ID: AIR SC00005600266
Facility Registry ID: 110017307234
Air Operating Status Code: OPR
Default Air Classification Code: MIN
Air Program: State Implementation Plan for National Primary and Secondary Ambient Air Quality Standards
Activity Date: 2010-02-02 00:00:00
Activity Status Date: Not reported
Activity Group: Compliance Monitoring
Activity Type: Inspection/Evaluation
Activity Status: Not reported

Region Code: 04
Programmatic ID: AIR SC00005600266
Facility Registry ID: 110017307234
Air Operating Status Code: OPR
Default Air Classification Code: MIN
Air Program: State Implementation Plan for National Primary and Secondary Ambient Air Quality Standards
Activity Date: 2013-01-16 00:00:00
Activity Status Date: Not reported
Activity Group: Compliance Monitoring
Activity Type: Inspection/Evaluation
Activity Status: Not reported

AIRS:

Name: TRIDENT TECHNICAL COLLEGE
Address: 7000 RIVERS AVE
City,State,Zip: NORTH CHARLESTON, SC 29406
Operate Status: operating
Emissions Contact: CAMILLE SAFFER
Contact Telephone: 8435726357
Mail Address: PO BOX 118067
Mail City/State/Zip: CHARLESTON, SC 294238067
Latitude/Longitude: 325540 / 800150
Source Industrial Code (SIC): 8222
NAICS Code: 611210
State Permit Number: 0560-0266
State Permit Type: Not reported

Name: TRIDENT TECHNICAL COLLEGE
Address: 7000 RIVERS AVE
City,State,Zip: NORTH CHARLESTON, SC 29406
Year Inv: Not reported
Pollutant Description: Not reported
Estimated Emissions (Tons/Yr): Not reported
Permit Issue Date: Not reported
Permit Expire Date: Not reported
Permit Effective Date: Not reported

Map ID
Direction
Distance
Elevation

MAP FINDINGS

Site

Database(s)

EDR ID Number
EPA ID Number

TRIDENT TECHNICAL COLLEGE (Continued)

1000187227

Name: TRIDENT TECHNICAL COLLEGE
Address: 7000 RIVERS AVE
City,State,Zip: NORTH CHARLESTON, SC 29406-4607
Year Inv: 2011
Pollutant Description: Not reported
Estimated Emissions (Tons/Yr): Not reported
Permit Issue Date: Not reported
Permit Expire Date: Not reported
Permit Effective Date: Not reported

Name: TRIDENT TECHNICAL COLLEGE
Address: 7000 RIVERS AVE NORTH
City,State,Zip: CHARLESTON, SC 29406-4607
Year Inv: 2011
Pollutant Description: Not reported
Estimated Emissions (Tons/Yr): Not reported
Permit Issue Date: 08/01/2011
Permit Expire Date: Not reported
Permit Effective Date: 01/30/2018

Name: TRIDENT TECHNICAL COLLEGE
Address: 7000 RIVERS AVE NORTH
City,State,Zip: CHARLESTON, SC 29406-4607
Year Inv: 2007
Pollutant Description: Not reported
Estimated Emissions (Tons/Yr): Not reported
Permit Issue Date: Not reported
Permit Expire Date: Not reported
Permit Effective Date: Not reported

ASBESTOS:

Name: TRIDENT TECHNICAL COLLEGE - BLDG 500 1ST FLOOR HALLWAY AND RM 130
Address: 7000 RIVERS AVE
Address 2: Not reported
City,State,Zip: NORTH CHARLESTON, SC
Permit No: R1806099
Activity: Not reported
Bus Phone: Not reported
Co Name: Not reported
District: Charleston EQC Office
Permit Type: Removal
Sub Type: Not reported
Local Facility: Not reported
Disposition: Not reported
Description: Not reported
Glove: N
Fri: N
Other: Floor Tile and Mastic 02900

Name: TRIDENT TECHNICAL COLLEGE - BLDG 500 1ST FLOOR HALLWAY AND RM 130
Address: 7000 RIVERS AVE
Address 2: Not reported
City,State,Zip: NORTH CHARLESTON, SC
Permit No: R1806099
Activity: Not reported
Bus Phone: Not reported
Co Name: Not reported

Map ID
Direction
Distance
Elevation

MAP FINDINGS

Site

Database(s)

EDR ID Number
EPA ID Number

TRIDENT TECHNICAL COLLEGE (Continued)

1000187227

District: Charleston EQC Office
Permit Type: Removal
Sub Type: Not reported
Local Facility: Not reported
Disposition: Not reported
Description: Not reported
Glove: N
Fri: N
Other: Floor Tile and Mastic 0600

Name: TRIDENT TECHNICAL COLLEGE
Address: 7000 RIVERS AVE
Address 2: Not reported
City,State,Zip: NORTH CHARLESTON, SC 29406-4607
Permit No: R1610405
Activity: Active/Operating
Bus Phone: 843-762-1104
Co Name: KEATING ROOFING & SHEET METAL CO INC
District: Charleston EQC Office
Permit Type: AIR-Asbestos Removal
Sub Type: Disposal
Local Facility: Not reported
Disposition: Approved
Description: Not reported
Glove: Not reported
Fri: Not reported
Other: Not reported

Name: TRIDENT TECHNICAL COLLEGE - BLDG 500 1ST FLOOR HALLWAY AND RM 130
Address: 7000 RIVERS AVE
Address 2: Not reported
City,State,Zip: NORTH CHARLESTON, SC
Permit No: R1806099
Activity: Not reported
Bus Phone: Not reported
Co Name: Not reported
District: Charleston EQC Office
Permit Type: Removal
Sub Type: Not reported
Local Facility: Not reported
Disposition: Not reported
Description: Not reported
Glove: Not reported
Fri: Not reported
Other: Not reported

Name: TRIDENT TECHNICAL COLLEGE - BLDG 500 1ST FLOOR HALLWAY AND RM 130
Address: 7000 RIVERS AVE
Address 2: Not reported
City,State,Zip: NORTH CHARLESTON, SC
Permit No: R1806099
Activity: Not reported
Bus Phone: Not reported
Co Name: Not reported
District: Charleston EQC Office
Permit Type: Removal
Sub Type: Not reported

Map ID
Direction
Distance
Elevation

MAP FINDINGS

Site

Database(s)

EDR ID Number
EPA ID Number

TRIDENT TECHNICAL COLLEGE (Continued)

1000187227

Local Facility: Not reported
Disposition: Not reported
Description: Not reported
Glove: Not reported
Fri: Not reported
Other: Not reported

490 HANAHAH WATER TREATMENT PLANT
NE 1104 HANAHAH RD
1/2-1 HANAHAH, SC
0.604 mi.
3191 ft.

SC SHWS U004019777
SC LUST N/A
SC UST
SC SPILLS
SC AIRS
SC ASBESTOS
SC Financial Assurance
SC NPDES

Actual:
48 ft.

Focus Map:
2

SHWS:
Name: HANAHAH WATER TREATMENT PLANT
Address: 1104 HANAHAH RD
City,State,Zip: HANAHAH, SC 29410-2010
EPA ID: SCS123457528

LUST:
Name: HANAHAH WATER TREATMENT PLANT
Address: 1104 HANAHAH RD
City,State,Zip: HANAHAH, SC 29410-2010
Release Number: 1
Facility ID: 09520
Release Status Number: Not reported
Substance: PETRO
Tank Owner Company Name: NINETY SIX COMMISSION OF
Tank Owner Last Name: Not reported
Tank Owner First name: Not reported
NFA Date: 08/17/1995
Tank Owner City: Not reported
Confirmed Date: Not reported
Release Date: 12/21/1994
EID: Not reported
Local Facility District: Not reported
SCRBCA Class Number: Not reported
Release Fin Type Code: Not reported
Qualified: Not reported
Release Source: Not reported
Local Fac Last Name: Not reported
Local Fac First Name: Not reported
User Name: PASLEYDC
Cleanup Initiated Date: 08/17/1995
Prefix: Not reported
Total Score: Not reported

Name: HANAHAH WATER TREATMENT PLANT
Address: 1104 HANAHAH RD
City,State,Zip: HANAHAH, SC 29410-2010
Release Number: 2
Facility ID: 09520
Release Status Number: Not reported
Substance: PETRO

Map ID
Direction
Distance
Elevation

MAP FINDINGS

Site

Database(s)

EDR ID Number
EPA ID Number

HANAHAN WATER TREATMENT PLANT (Continued)

U004019777

Tank Owner Company Name: NINETY SIX COMMISSION OF
Tank Owner Last Name: Not reported
Tank Owner First name: Not reported
NFA Date: 06/19/1995
Tank Owner City: Not reported
Confirmed Date: Not reported
Release Date: 05/03/1995
EID: Not reported
Local Facility District: Not reported
SCRBCA Class Number: Not reported
Release Fin Type Code: Not reported
Qualified: Not reported
Release Source: Not reported
Local Fac Last Name: Not reported
Local Fac First Name: Not reported
User Name: COOKBA
Cleanup Initiated Date: 06/19/1995
Prefix: Not reported
Total Score: Not reported

UST:

Name: HANAHAN WATER TREATMENT PLANT
Address: 1104 HANAHAN RD
City: HANAHAN
Facility ID: 09520
Permit: N 09520
Owner: NINETY SIX COMMISSION OF PUBLIC WORKS
Owner Address: 120 NW MAIN ST
Owner City, st, zip: NINETY SIX SC 29666
Owner Phone: 864-543-4918

Tank ID: 1
Status: Abandoned
Capacity: 550
Product: Waste oil, burnt oil, used oil
Calclage: 5

Name: HANAHAN WATER TREATMENT PLANT
Address: 1104 HANAHAN RD
City: HANAHAN

Tank ID: 2
Status: Abandoned
Capacity: 970
Product: Gasoline
Calclage: 5

Name: HANAHAN WATER TREATMENT PLANT
Address: 1104 HANAHAN RD
City: HANAHAN

Tank ID: 3
Status: Abandoned
Capacity: 970
Product: Gasoline
Calclage: 5

Map ID
Direction
Distance
Elevation

MAP FINDINGS

Site

Database(s)

EDR ID Number
EPA ID Number

HANAHAN WATER TREATMENT PLANT (Continued)

U004019777

SPILL:

Name: DIESEL RELEASE
Address: 1104 HANAHAN RD
City,State,Zip: HANAHAN, SC
Incident ID number: 13717097
Incident Name: 200502096
District Logged In: Not reported
Date DHEC notified: 06/14/2005
DHEC notification: 11:10:57
Observed date: 06/14/2005
observed Time: Not reported
Spill Date: 06/14/2005
Spill Time: Not reported
Duration: Not reported
Created Date: 06/14/2005
Updated Date: 03/08/2016
District Name: Charleston EQC Office
PRP Last Name: BROADBAND WIRELESS TECHNOLOGY
PRP First Name: Not reported
Incident substance type: Oil
Received by Name: ROBERT DUNCAN
Reviwed by Name: MARK WILLIAMS
Transportation: N
Surface water affected: No
Lead Investigator Name: Not reported
CCBEP: No
Water body: Not reported
Caller Last Name: Not reported
Caller name: Not reported
Caller phone number: Not reported
Caller extension: Not reported
Caller organization: Not reported
Substance: DIESEL
Quantity: 100
Units: Gallons
Recovered: Not reported
Recovered Units: Not reported
Comments: Not reported

Name: TRANSFORMER
Address: 1104 HANAHAN RD
City,State,Zip: HANAHAN, SC
Incident ID number: 4757339
Incident Name: 200301148
District Logged In: Not reported
Date DHEC notified: 04/08/2003
DHEC notification: 0157
Observed date: 04/08/2003
observed Time: Not reported
Spill Date: 04/08/2003
Spill Time: 0030
Duration: Not reported
Created Date: 04/08/2003
Updated Date: 03/08/2016
District Name: Charleston EQC Office
PRP Last Name: DOMINION ENERGY SOUTH CAROLINA INC

Map ID
Direction
Distance
Elevation

MAP FINDINGS

Site

Database(s)

EDR ID Number
EPA ID Number

HANAHAN WATER TREATMENT PLANT (Continued)

U004019777

PRP First Name: Not reported
Incident substance type: Oil
Received by Name: ROBERT DUNCAN
Revised by Name: MARK HIOTT
Transportation: N
Surface water affected: No
Lead Investigator Name: Not reported
CCBEP: No
Water body: Not reported
Caller Last Name: Not reported
Caller name: Not reported
Caller phone number: Not reported
Caller extension: Not reported
Caller organization: Not reported
Substance: MINERAL OIL
Quantity: 4600
Units: Gallons
Recovered: Not reported
Recovered Units: Not reported
Comments: Not reported

Name: Not reported
Address: 1104 HANAHAN RD
City,State,Zip: HANAHAN, SC
Incident ID number: 7743205
Incident Name: 200402818
District Logged In: Not reported
Date DHEC notified: 07/13/2004
DHEC notification: 16:26:00
Observed date: 07/13/2004
observed Time: 1600
Spill Date: Not reported
Spill Time: Not reported
Duration: 1
Created Date: 07/15/2004
Updated Date: 03/08/2016
District Name: Charleston EQC Office
PRP Last Name: DOMINION ENERGY SOUTH CAROLINA INC
PRP First Name: Not reported
Incident substance type: Oil
Received by Name: TOMASZ CHMURA
Revised by Name: MARK HIOTT
Transportation: Not reported
Surface water affected: Not reported
Lead Investigator Name: Not reported
CCBEP: No
Water body: Not reported
Caller Last Name: Not reported
Caller name: Not reported
Caller phone number: Not reported
Caller extension: Not reported
Caller organization: Not reported
Substance: MINERAL OIL
Quantity: 25
Units: Gallons
Recovered: Not reported

Map ID
Direction
Distance
Elevation

MAP FINDINGS

Site

Database(s)

EDR ID Number
EPA ID Number

HANAHAN WATER TREATMENT PLANT (Continued)

U004019777

Recovered Units: Not reported
Comments: Not reported

AIRS:

Name: CHARLESTON WATER SYSTEM
Address: 1104 HANAHAN RD
City,State,Zip: CHARLESTON, SC 29406
Operate Status: operating
Emissions Contact: JANE BYRNE
Contact Telephone: 8438634040
Mail Address: PO BOX B
Mail City/State/Zip: CHARLESTON, SC 29402
Latitude/Longitude: 330033 / 800500
Source Industrial Code (SIC): 4941
NAICS Code: 221310
State Permit Number: 0420-0072
State Permit Type: COND

Name: CHARLESTON WATER SYSTEM
Address: 1104 HANAHAN RD
City,State,Zip: CHARLESTON, SC 29406
Year Inv: Not reported
Pollutant Description: Not reported
Estimated Emissions (Tons/Yr): Not reported
Permit Issue Date: Not reported
Permit Expire Date: Not reported
Permit Effective Date: Not reported

Name: CHARLESTON WATER SYSTEM
Address: 1104 HANAHAN RD
City,State,Zip: HANAHAN, SC 29410-2010
Year Inv: 2011
Pollutant Description: Not reported
Estimated Emissions (Tons/Yr): Not reported
Permit Issue Date: Not reported
Permit Expire Date: Not reported
Permit Effective Date: Not reported

Name: CHARLESTON WATER SYSTEM
Address: 1104 HANAHAN RD
City,State,Zip: HANAHAN, SC 29410-2010
Year Inv: 2011
Pollutant Description: Not reported
Estimated Emissions (Tons/Yr): Not reported
Permit Issue Date: 03/30/2011
Permit Expire Date: Not reported
Permit Effective Date: 04/23/2014

Name: CHARLESTON WATER SYSTEM
Address: 1104 HANAHAN RD
City,State,Zip: HANAHAN, SC 29410-2010
Year Inv: 2011
Pollutant Description: Not reported
Estimated Emissions (Tons/Yr): Not reported
Permit Issue Date: Not reported
Permit Expire Date: Not reported

Map ID
Direction
Distance
Elevation

MAP FINDINGS

Site

Database(s)

EDR ID Number
EPA ID Number

HANAHAN WATER TREATMENT PLANT (Continued)

U004019777

Permit Effective Date: Not reported

ASBESTOS:

Name: HANAHAN WASTE TREATMENT PLANT SPRAY FIELD
Address: 1104 HANAHAN RD
Address 2: Not reported
City,State,Zip: HANAHAN, SC
Permit No: R1905162
Activity: Not reported
Bus Phone: Not reported
Co Name: Not reported
District: Charleston EQC Office
Permit Type: Removal
Sub Type: Not reported
Local Facility: Not reported
Disposition: Not reported
Description: Not reported
Glove: N
Fri: Y
Other: Pipe Wrap 800

SC Financial Assurance 3:

Name: HANAHAN WATER TREATMENT PLANT
Address: 1104 HANAHAN RD
City,State,Zip: HANAHAN, SC 29410-2010
Owner Name: NINETY SIX COMMISSION OF PUBLIC WORKS
Owner Address: 120 NW MAIN ST
Owner City: NINETY SIX
Owner State: SC
Owner Zip: 29666
Mechanism: None
Date Expired: Not reported
Bill: 0

NPDES:

Name: CHARLESTON CPW/HANAHAN WTP
Address: 1104 HANAHAN RD
City,State,Zip: HANAHAN, SC 29410-2010
Permit: SC0040266
Permit Status Date: 2000-11-30
Act/Inactive: INACT
App Type: NPDES REISSUE
App Status Date: 07/26/1994
Permit Contact: COOK JOHN B
Permit Issued Date: 07/26/1994
Permit Expire Date: 08/31/1999
Permit Type: WTRNPDESWWTP
Permit Sub Type: MUNICIPAL
Permit Status: CLOSED
Receiving Stream: GOOSE CREEK TO COOPER RIVER
Address Type: SITE
Owner Address Type: BUSINESS
Owner Telephone: 843-727-6901

Map ID
Direction
Distance
Elevation

MAP FINDINGS

Site

Database(s)

EDR ID Number
EPA ID Number

491
SSE
1/2-1
0.625 mi.
3299 ft.

CHARLESTON SM ARA
CHARLESTON, SC

FUDS 1009484296
N/A

Actual:
7 ft.
Focus Map:
16

FUDS:
EPA Region: 4
Installation ID: SC49799F498200
Congressional District Number: 6
Facility Name: CHARLESTON SM ARA
FUDS Number: I04SC0766
City: CHARLESTON
State: SC
County: CHARLESTON
USACE District: Savannah District (SAS)
Status: Properties with all projects at site closeout
Current Owner: Private Sector
EMS Map Link: <https://fudportal.usace.army.mil/ems/ems/inventory/map/map?id=57450>
Eligibility: Eligible
Has Projects: Yes
NPL Status: Not Listed
X Coord: -80.062697999999997
Y Coord: 32.983001999999999
Latitude: 32.983001999999999
Longitude: -80.062697999999997

FUDS Detail as of Jan 2015:

Fiscal Year: 2013
Federal Facility ID: SC9799F4982
RAB: Not reported
NPL Status: Not Listed
Description: Site is located in North Charleston, South Carolina in Berkeley and Charleston Counties. Consists of 16.8 acres. The majority of the site is now an industrial area. PROJECT 01 OEW - NOFA
History: In 1958, the US leased 1,304.7 acres of land from the City of Charleston to set up a small arms range for the Chas AFB. In 1960 the AF declared the site excess. The majority of the site is now an industrial park that has been subsequently used by the County Sheriffs Department as a firing range. It was abandoned due to development in the surrounding areas.
CTC: 237.90000000000001
Current Program: Not reported
Future Program: Not reported
Institutional ID: 57450

MRA:

Inst ID: 57450
FUDS Number: I04SC0766
Facility Name: CHARLESTON SM ARA
PHASE: 4
ARC: Y
DIST: SAS
MMRP: Y
MRA ID: I04SC076601R01

MRS:

Inst ID: 57450
FUDS Number: I04SC0766

Map ID
 Direction
 Distance
 Elevation

MAP FINDINGS

Site

Database(s)

EDR ID Number
 EPA ID Number

CHARLESTON SM ARA (Continued)

1009484296

Facility Name: CHARLESTON SM ARA
 PHASE: 4
 Site ID: 01
 DIST: SAS
 MMRP: Y
 MRA ID: I04SC076601R01
 PROJ NO: I04SC076601

492
East
1/2-1
0.647 mi.
3418 ft.

BIRD - WILLIAM M. AND CO. (FORMER BURRIS)
4210 AZALEA DR
CHARLESTON, SC 29405

SC SHWS
SC VCP
SC BROWNFIELDS
SC UIC

S105527974
N/A

Actual:
21 ft.
Focus Map:
12

SHWS:
 Name: BIRD WILLIAM M AND CO (FORMER BURRIS)
 Address: 4210 AZALEA DR
 City,State,Zip: CHARLESTON, SC 29405
 EPA ID: SCS123456795

VCP:
 Name: BIRD - WILLIAM M. AND CO. (FORMER BURRIS)
 Address: 4210 AZALEA DR
 City,State,Zip: CHARLESTON, SC 29405
 Person Company: WILLIAM M BIRD AND COMPANY INC
 Prim Address 1: Not reported
 Prim Address 2: Not reported
 Prim City: Not reported
 Prim State: Not reported
 Prim Zip: Not reported
 Type Brownfield: Not reported
 Contact: D. Maybank Hagood, Pres.
 Status code: ACTIVE
 File Number: 56144
 Exec Date: 21-Oct-97
 Contract Mailed Date: Not reported
 Date Terminated: Not reported
 Contract #: 97-5304-NRP
 Contract Type: NRP
 Contract Manager: OVERCASH JO CHERIE C
 Acreage: 2
 COC Issued Date: 29-Oct-97
 RC Executed Date: Not reported
 I C Received: Not reported
 Workplan Due: Not reported
 Workplan Receive: Not reported
 Workplan Reviewed: Not reported
 Workplan Approved: Not reported
 Report Receive: 8-Oct-97
 Report Reviewed: 29-Oct-97
 Report Approved: Not reported
 Cap Approved: Not reported

SC BROWNFIELD:
 Name:
 Address:

BIRD - WILLIAM M. AND CO. (FORMER BURRIS)
 4210 AZALEA DR

Map ID
Direction
Distance
Elevation

MAP FINDINGS

Site

Database(s)

EDR ID Number
EPA ID Number

BIRD - WILLIAM M. AND CO. (FORMER BURRIS) (Continued)

S105527974

City,State,Zip: CHARLESTON, SC 29405
Contract Number: 97-5304-NRP
Contract Type: NRP
File Number: 56144
Contract Manager: OVERCASH JO CHERIE C
Person Company: WILLIAM M BIRD AND COMPANY INC
Primary Address1: Not reported
Primary Address2: Not reported
Primary City: Not reported
Primary State Code: Not reported
Primary Zip Code: Not reported
Type Brownfield: Not reported
Acreage: 2
Contract Executed: 21-Oct-97
COC Date Issued: 29-Oct-97
RC Executed: Not reported
Contact: D. Maybank Hagood, Pres.
Status Code: ACTIVE
IC Received: Not reported
Workplan Due: Not reported
Workplan Received: Not reported
Workplan Reviewed: Not reported
Workplan Approved: Not reported
Report Received: 8-Oct-97
Report Reviewed: 29-Oct-97
Report Approved: Not reported
Cap Approved: Not reported
Contract Mailed: Not reported
Date Terminated: Not reported

UIC:

Name: SOUTHCHEM
Address: 4210 AZALEA D
City,State,Zip: CHARLESTON, SC 29405
Permit Number: SCHE03000045
Permit Holder: BURRIS CHEMICAL INC
Former Permit Number: 150
Activity: Inactive
Disposition: Closed

493 NASH OIL SITE
South 4821 VIRGINIA AVE
1/2-1 NORTH CHARLESTON, SC 29405
0.647 mi.
3418 ft.

SC SHWS S114129934
SC AUL N/A
SC VCP
SC BROWNFIELDS
SC ALLSITES

Actual: SHWS:
27 ft. Name: NASH OIL SITE
Focus Map: Address: 4821 VIRGINIA AVE
10 City,State,Zip: NORTH CHARLESTON, SC 29405-3614
EPA ID: SCS123457419

Name: NASH OIL SITE
Address: 4821 VIRGINIA AVE
Address 2: Not reported
City,State,Zip: NORTH CHARLESTON, SC 29405-3614

Map ID
Direction
Distance
Elevation

MAP FINDINGS

Site

Database(s)

EDR ID Number
EPA ID Number

NASH OIL SITE (Continued)

S114129934

NORTH CHARLESTON, SC 29405-3614:

Owner: 4821 VIRGINIA AVENUE LLC
Latitude / Longitude: 32.88231 / -79.97473
Project Status: COMP
Execute Date: 02/26/2014
Restriction File Date: 02/27/2015
Cleanup Contract Complete Date: 03/26/2015
Project Complete Date: 03/26/2015
File Number: 58134
Land Use Restriction: NO RES, AG, REC, CHILD/ELDER CARE, BLDG ENGINEERED BARRIER
Contamination on Site: Please call 803-898-2000 for this information.
Brownfield Type: Not reported
Fund 128(A) Utilized: No
Respond Action Planned: No
Acreage: Not reported

VCP:

Name: NASH OIL SITE
Address: 4821 VIRGINIA AVE
City,State,Zip: NORTH CHARLESTON, SC 29405-3614
Person Company: 4821 VIRGINIA AVENUE LLC
Prim Address 1: 550 LONG POINT RD
Prim Address 2: Not reported
Prim City: MOUNT PLEASANT
Prim State: SC
Prim Zip: 29464
Type Brownfield: Not reported
Contact: TODD P GARRETT
Status code: COMP
File Number: 58134
Exec Date: 26-Feb-14
Contract Mailed Date: 30-Oct-13
Date Terminated: Not reported
Contract #: 13-6075-NRP
Contract Type: NRP
Contract Manager: OVERCASH JO CHERIE C
Acreage: 0.76
COC Issued Date: 26-Mar-15
RC Executed Date: 16-Jan-15
I C Received: 2-Oct-13
Workplan Due: Not reported
Workplan Receive: Not reported
Workplan Reviewed: Not reported
Workplan Approved: Not reported
Report Receive: 27-May-14
Report Reviewed: 16-Jun-14
Report Approved: 31-Oct-14
Cap Approved: Not reported

SC BROWNFIELD:

Name: NASH OIL SITE
Address: 4821 VIRGINIA AVE
City,State,Zip: NORTH CHARLESTON, SC 29405-3614
Contract Number: 13-6075-NRP
Contract Type: NRP
File Number: 58134

Map ID
Direction
Distance
Elevation

MAP FINDINGS

Site

Database(s)

EDR ID Number
EPA ID Number

NASH OIL SITE (Continued)

S114129934

Contract Manager:	OVERCASH JO CHERIE C
Person Company:	4821 VIRGINIA AVENUE LLC
Primary Address1:	550 LONG POINT RD
Primary Address2:	Not reported
Primary City:	MOUNT PLEASANT
Primary State Code:	SC
Primary Zip Code:	29464
Type Brownfield:	Not reported
Acreage:	0.76
Contract Executed:	26-Feb-14
COC Date Issued:	26-Mar-15
RC Executed:	16-Jan-15
Contact:	TODD P GARRETT
Status Code:	COMP
IC Received:	2-Oct-13
Workplan Due:	Not reported
Workplan Received:	Not reported
Workplan Reviewed:	Not reported
Workplan Approved:	Not reported
Report Received:	27-May-14
Report Reviewed:	16-Jun-14
Report Approved:	31-Oct-14
Cap Approved:	Not reported
Contract Mailed:	30-Oct-13
Date Terminated:	Not reported

ALLSITES:

Name:	NASH OIL SITE
Address:	4821 VIRGINIA AVE
City,State,Zip:	NORTH CHARLESTON, SC 29405-3614
Brownfield:	Not reported
Brownfield Type:	Not reported
Funds Used:	No
Resp Action:	No
Permit Number:	Not reported
Program:	Not reported
Owner:	4821 VIRGINIA AVENUE LLC
Project Status Code:	COMP
Execute Date:	02/26/2014
Restrictions Filed Date:	2/27/2015
Cleanup Contract Complete Date:	03/26/2015
Project Complete Date:	3/26/2015
File Number:	58134
Land Use Restriction:	NO RES, AG, REC, CHILD/ELDER CARE, BLDG ENGINEERED BARRIER
Contamination On Site:	Please call 803-898-2000 for this information.
Acreage:	Not reported
Soil Contamination Desc:	Not reported
Soil COCS:	Not reported
SW Sed Contamination Desc:	Not reported
SW COCS:	Not reported
GW Contamination Desc:	Not reported
GW COCS:	Not reported
Air Contamination Desc:	Not reported
Air COCS:	Not reported
Lat:	32.88231
Long:	-79.97473

Map ID
Direction
Distance
Elevation

MAP FINDINGS

Site

Database(s)

EDR ID Number
EPA ID Number

DE494 MOORE DRUMS/ICS-SC LLC
ENE 2819 INDUSTRIAL AVENUE
1/2-1 CHARLESTON, SC 29405
0.658 mi.
3476 ft. Site 1 of 2 in cluster DE

SC SHWS 1007114302
SC VCP N/A
SC BROWNFIELDS
SC ALLSITES
SC AIRS
SC GWCI
SC UIC

Actual:
22 ft.

Focus Map:
12

SHWS:
Name: MOORE DRUMS
Address: 2819 INDUSTRIAL AVE
City,State,Zip: CHARLESTON, SC 29405
EPA ID: SCD003339702

VCP:
Name: MOORE DRUMS
Address: 2819 INDUSTRIAL AVE
City,State,Zip: CHARLESTON, SC 29405
Person Company: MOORE DRUMS INC
Prim Address 1: 2819 INDUSTRIAL AVE
Prim Address 2: Not reported
Prim City: CHARLESTON
Prim State: SC
Prim Zip: 29405
Type Brownfield: Not reported
Contact: JACKSON MOORE
Status code: ACTIVE
File Number: 50791
Exec Date: 6-Mar-03
Contract Mailed Date: Not reported
Date Terminated: Not reported
Contract #: 03-01-HW (CO)
Contract Type: RP
Contract Manager: Not reported
Acreage: Not reported
COC Issued Date: Not reported
RC Executed Date: Not reported
I C Received: Not reported
Workplan Due: Not reported
Workplan Receive: Not reported
Workplan Reviewed: Not reported
Workplan Approved: Not reported
Report Receive: Not reported
Report Reviewed: Not reported
Report Approved: Not reported
Cap Approved: Not reported

Name: MOORE DRUMS
Address: 2819 INDUSTRIAL AVE
City,State,Zip: CHARLESTON, SC 29405
Person Company: CAROLINA PROCESSING AND RECYCLING LLC
Prim Address 1: Not reported
Prim Address 2: Not reported
Prim City: Not reported
Prim State: Not reported
Prim Zip: Not reported
Type Brownfield: Not reported
Contact: SCOTT FENNELL
Status code: ACTIVE

Map ID
Direction
Distance
Elevation

MAP FINDINGS

Site

Database(s)

EDR ID Number
EPA ID Number

MOORE DRUMS/ICS-SC LLC (Continued)

1007114302

File Number: 50791
Exec Date: Not reported
Contract Mailed Date: Not reported
Date Terminated: Not reported
Contract #: 08-5123-NRP
Contract Type: NRP
Contract Manager: STAMPS JERRY M
Acreage: 13
COC Issued Date: Not reported
RC Executed Date: Not reported
I C Received: 23-Oct-08
Workplan Due: Not reported
Workplan Receive: Not reported
Workplan Reviewed: Not reported
Workplan Approved: Not reported
Report Receive: Not reported
Report Reviewed: Not reported
Report Approved: Not reported
Cap Approved: Not reported

SC BROWNFIELD:

Name: MOORE DRUMS
Address: 2819 INDUSTRIAL AVE
City,State,Zip: CHARLESTON, SC 29405
Contract Number: 08-5123-NRP
Contract Type: NRP
File Number: 50791
Contract Manager: STAMPS JERRY M
Person Company: CAROLINA PROCESSING AND RECYCLING LLC
Primary Address1: Not reported
Primary Address2: Not reported
Primary City: Not reported
Primary State Code: Not reported
Primary Zip Code: Not reported
Type Brownfield: Not reported
Acreage: 13
Contract Executed: Not reported
COC Date Issued: Not reported
RC Executed: Not reported
Contact: SCOTT FENNELL
Status Code: ACTIVE
IC Received: 23-Oct-08
Workplan Due: Not reported
Workplan Received: Not reported
Workplan Reviewed: Not reported
Workplan Approved: Not reported
Report Received: Not reported
Report Reviewed: Not reported
Report Approved: Not reported
Cap Approved: Not reported
Contract Mailed: Not reported
Date Terminated: Not reported

ALLSITES:

Name: MOORE DRUMS
Address: 2819 INDUSTRIAL AVE

Map ID
Direction
Distance
Elevation

MAP FINDINGS

Site

Database(s)

EDR ID Number
EPA ID Number

MOORE DRUMS/ICS-SC LLC (Continued)

1007114302

City,State,Zip: CHARLESTON, SC 29405
Brownfield: No
Brownfield Type: Not reported
Funds Used: No
Resp Action: No
Permit Number: SCD003339702
Program: SF
Owner: MOORE DRUMS INC;CAROLINA PROCESSING AND RECYCLING LLC
Project Status Code: ACTIVE
Execute Date: 03/06/2003
Restrictions Filed Date: Not yet recorded.
Cleanup Contract Complete Date: Not reported
Project Complete Date: Not yet completed.
File Number: 50791
Land Use Restriction: We do not have enough information yet to determine whether restrictions will be required.
Contamination On Site: Please call 803-898-2000 for this information.
Acreage: Not reported
Soil Contamination Desc: Not reported
Soil COCS: Not reported
SW Sed Contamination Desc: Not reported
SW COCS: Not reported
GW Contamination Desc: Not reported
GW COCS: Not reported
Air Contamination Desc: Not reported
Air COCS: Not reported
Lat: 32.846953
Long: -80.006667

AIRS:

Name: INDUSTRIAL CONTAINER SERVICES SC II LLC
Address: 2819 INDUSTRIAL AVE
City,State,Zip: CHARLESTON, SC 29405
Operate Status: operating
Emissions Contact: DANNY WATTS
Contact Telephone: 8437447448
Mail Address: 2819 INDUSTRIAL AVE
Mail City/State/Zip: CHARLESTON, SC 29405
Latitude/Longitude: 325048 / 800021
Source Industrial Code (SIC): 3412
NAICS Code: 332439
State Permit Number: 0560-0081
State Permit Type: TITLEV

Name: INDUSTRIAL CONTAINER SERVICES SC II LLC
Address: 2819 INDUSTRIAL AVE
City,State,Zip: CHARLESTON, SC 29405
Year Inv: 2014
Pollutant Description: BENZENE
Estimated Emissions (Tons/Yr): 0.00001367
Permit Issue Date: Not reported
Permit Expire Date: Not reported
Permit Effective Date: Not reported

Name: INDUSTRIAL CONTAINER SERVICES SC II LLC
Address: 2819 INDUSTRIAL AVE
City,State,Zip: CHARLESTON, SC 29405

Map ID
Direction
Distance
Elevation

MAP FINDINGS

Site

Database(s)

EDR ID Number
EPA ID Number

MOORE DRUMS/ICS-SC LLC (Continued)

1007114302

Year Inv: 2014
Pollutant Description: FLUORENE
Estimated Emissions (Tons/Yr): 0.0000001822
Permit Issue Date: Not reported
Permit Expire Date: Not reported
Permit Effective Date: Not reported

Name: INDUSTRIAL CONTAINER SERVICES SC II LLC
Address: 2819 INDUSTRIAL AVE
City,State,Zip: CHARLESTON, SC 29405
Year Inv: 2014
Pollutant Description: ARSENIC & COMPOUNDS
Estimated Emissions (Tons/Yr): 0.000001302
Permit Issue Date: Not reported
Permit Expire Date: Not reported
Permit Effective Date: Not reported

Name: INDUSTRIAL CONTAINER SERVICES SC II LLC
Address: 2819 INDUSTRIAL AVE
City,State,Zip: CHARLESTON, SC 29405
Year Inv: 2014
Pollutant Description: MERCURY & COMPOUNDS
Estimated Emissions (Tons/Yr): 0.000001694
Permit Issue Date: Not reported
Permit Expire Date: Not reported
Permit Effective Date: Not reported

Name: INDUSTRIAL CONTAINER SERVICES SC II LLC
Address: 2819 INDUSTRIAL AVE
City,State,Zip: CHARLESTON, SC 29405
Year Inv: 2014
Pollutant Description: Not reported
Estimated Emissions (Tons/Yr): Not reported
Permit Issue Date: Not reported
Permit Expire Date: Not reported
Permit Effective Date: Not reported

Name: INDUSTRIAL CONTAINER SERVICES SC II LLC
Address: 2819 INDUSTRIAL AVE
City,State,Zip: CHARLESTON, SC 29405
Year Inv: 2014
Pollutant Description: CADMIUM & COMPOUNDS
Estimated Emissions (Tons/Yr): 0.000007161
Permit Issue Date: Not reported
Permit Expire Date: Not reported
Permit Effective Date: Not reported

Name: INDUSTRIAL CONTAINER SERVICES SC II LLC
Address: 2819 INDUSTRIAL AVE
City,State,Zip: CHARLESTON, SC 29405
Year Inv: 2014
Pollutant Description: CARBON DIOXIDE
Estimated Emissions (Tons/Yr): 781.2
Permit Issue Date: Not reported
Permit Expire Date: Not reported
Permit Effective Date: Not reported

Map ID
Direction
Distance
Elevation

MAP FINDINGS

Site

Database(s)

EDR ID Number
EPA ID Number

MOORE DRUMS/ICS-SC LLC (Continued)

1007114302

Name: INDUSTRIAL CONTAINER SERVICES SC II LLC
Address: 2819 INDUSTRIAL AVE
City,State,Zip: CHARLESTON, SC 29405
Year Inv: 2014
Pollutant Description: PARTICULATE MATTER (TOTAL)
Estimated Emissions (Tons/Yr): 0.156976
Permit Issue Date: Not reported
Permit Expire Date: Not reported
Permit Effective Date: Not reported

Name: INDUSTRIAL CONTAINER SERVICES SC II LLC
Address: 2819 INDUSTRIAL AVE
City,State,Zip: CHARLESTON, SC 29405
Year Inv: 2014
Pollutant Description: 1,4-DICHLOROBENZENE
Estimated Emissions (Tons/Yr): 0.000007812
Permit Issue Date: Not reported
Permit Expire Date: Not reported
Permit Effective Date: Not reported

Name: INDUSTRIAL CONTAINER SERVICES SC II LLC
Address: 2819 INDUSTRIAL AVE
City,State,Zip: CHARLESTON, SC 29405
Year Inv: 2014
Pollutant Description: ETHYLENE GLYCOL
Estimated Emissions (Tons/Yr): 0
Permit Issue Date: Not reported
Permit Expire Date: Not reported
Permit Effective Date: Not reported

Name: INDUSTRIAL CONTAINER SERVICES SC II LLC
Address: 2819 INDUSTRIAL AVE
City,State,Zip: CHARLESTON, SC 29405
Year Inv: 2014
Pollutant Description: METHYL ISOBUTYL KETONE
Estimated Emissions (Tons/Yr): 0.06
Permit Issue Date: Not reported
Permit Expire Date: Not reported
Permit Effective Date: Not reported

Name: INDUSTRIAL CONTAINER SERVICES SC II LLC
Address: 2819 INDUSTRIAL AVE
City,State,Zip: CHARLESTON, SC 29405
Year Inv: 2014
Pollutant Description: PYRENE
Estimated Emissions (Tons/Yr): 0.0000000326
Permit Issue Date: Not reported
Permit Expire Date: Not reported
Permit Effective Date: Not reported

Name: INDUSTRIAL CONTAINER SERVICES SC II LLC
Address: 2819 INDUSTRIAL AVE
City,State,Zip: CHARLESTON, SC 29405
Year Inv: 2014
Pollutant Description: FLUORANTHENE
Estimated Emissions (Tons/Yr): 0.0000001952
Permit Issue Date: Not reported

Map ID
Direction
Distance
Elevation

MAP FINDINGS

Site

Database(s)

EDR ID Number
EPA ID Number

MOORE DRUMS/ICS-SC LLC (Continued)

1007114302

Permit Expire Date: Not reported
Permit Effective Date: Not reported

Name: INDUSTRIAL CONTAINER SERVICES SC II LLC
Address: 2819 INDUSTRIAL AVE
City,State,Zip: CHARLESTON, SC 29405
Year Inv: 2014
Pollutant Description: Not reported
Estimated Emissions (Tons/Yr): Not reported
Permit Issue Date: Not reported
Permit Expire Date: Not reported
Permit Effective Date: Not reported

Name: INDUSTRIAL CONTAINER SERVICES SC II LLC
Address: 2819 INDUSTRIAL AVE
City,State,Zip: CHARLESTON, SC 29405
Year Inv: 2014
Pollutant Description: TOLUENE
Estimated Emissions (Tons/Yr): 0.6433
Permit Issue Date: Not reported
Permit Expire Date: Not reported
Permit Effective Date: Not reported

Name: INDUSTRIAL CONTAINER SERVICES SC II LLC
Address: 2819 INDUSTRIAL AVE
City,State,Zip: CHARLESTON, SC 29405
Year Inv: 2014
Pollutant Description: PYRENE
Estimated Emissions (Tons/Yr): 0.000000326
Permit Issue Date: Not reported
Permit Expire Date: Not reported
Permit Effective Date: Not reported

Name: INDUSTRIAL CONTAINER SERVICES SC II LLC
Address: 2819 INDUSTRIAL AVE
City,State,Zip: CHARLESTON, SC 29405
Year Inv: 2014
Pollutant Description: METHYL ETHYL KETONE
Estimated Emissions (Tons/Yr): 4.92
Permit Issue Date: Not reported
Permit Expire Date: Not reported
Permit Effective Date: Not reported

Name: INDUSTRIAL CONTAINER SERVICES SC II LLC
Address: 2819 INDUSTRIAL AVE
City,State,Zip: CHARLESTON, SC 29405
Year Inv: 2014
Pollutant Description: PM (LESS THAN 10 MICRONS)
Estimated Emissions (Tons/Yr): 0.076976
Permit Issue Date: Not reported
Permit Expire Date: Not reported
Permit Effective Date: Not reported

Name: INDUSTRIAL CONTAINER SERVICES SC II LLC
Address: 2819 INDUSTRIAL AVE
City,State,Zip: CHARLESTON, SC 29405
Year Inv: 2014

Map ID
Direction
Distance
Elevation

MAP FINDINGS

Site

Database(s)

EDR ID Number
EPA ID Number

MOORE DRUMS/ICS-SC LLC (Continued)

1007114302

Pollutant Description: PM (LESS THAN 2.5 MICRONS)
Estimated Emissions (Tons/Yr): 0.049476
Permit Issue Date: Not reported
Permit Expire Date: Not reported
Permit Effective Date: Not reported

Name: INDUSTRIAL CONTAINER SERVICES SC II LLC
Address: 2819 INDUSTRIAL AVE
City,State,Zip: CHARLESTON, SC 29405
Year Inv: 2014

Pollutant Description: PARTICULATE MATTER (TOTAL)
Estimated Emissions (Tons/Yr): 0.156976
Permit Issue Date: Not reported
Permit Expire Date: Not reported
Permit Effective Date: Not reported

Name: INDUSTRIAL CONTAINER SERVICES SC II LLC
Address: 2819 INDUSTRIAL AVE
City,State,Zip: CHARLESTON, SC 29405
Year Inv: 2014

Pollutant Description: VOLATILE ORGANIC COMPOUNDS
Estimated Emissions (Tons/Yr): 68.8058
Permit Issue Date: Not reported
Permit Expire Date: Not reported
Permit Effective Date: Not reported

Name: INDUSTRIAL CONTAINER SERVICES SC II LLC
Address: 2819 INDUSTRIAL AVE
City,State,Zip: CHARLESTON, SC 29405
Year Inv: 2014

Pollutant Description: TRIETHYLAMINE
Estimated Emissions (Tons/Yr): 0.08
Permit Issue Date: Not reported
Permit Expire Date: Not reported
Permit Effective Date: Not reported

Name: INDUSTRIAL CONTAINER SERVICES SC II LLC
Address: 2819 INDUSTRIAL AVE
City,State,Zip: CHARLESTON, SC 29405
Year Inv: 2014

Pollutant Description: ACETALDEHYDE
Estimated Emissions (Tons/Yr): 0.0000008463
Permit Issue Date: Not reported
Permit Expire Date: Not reported
Permit Effective Date: Not reported

Name: INDUSTRIAL CONTAINER SERVICES SC II LLC
Address: 2819 INDUSTRIAL AVE
City,State,Zip: CHARLESTON, SC 29405
Year Inv: 2014

Pollutant Description: METHYLENE CHLORIDE (DICHLOROMETHANE)
Estimated Emissions (Tons/Yr): 0
Permit Issue Date: Not reported
Permit Expire Date: Not reported
Permit Effective Date: Not reported

Name: INDUSTRIAL CONTAINER SERVICES SC II LLC

Map ID
Direction
Distance
Elevation

MAP FINDINGS

Site

Database(s)

EDR ID Number
EPA ID Number

MOORE DRUMS/ICS-SC LLC (Continued)

1007114302

Address: 2819 INDUSTRIAL AVE
City,State,Zip: CHARLESTON, SC 29405
Year Inv: 2014
Pollutant Description: HYDROCHLORIC ACID
Estimated Emissions (Tons/Yr): 0.25
Permit Issue Date: Not reported
Permit Expire Date: Not reported
Permit Effective Date: Not reported

Name: INDUSTRIAL CONTAINER SERVICES SC II LLC
Address: 2819 INDUSTRIAL AVE
City,State,Zip: CHARLESTON, SC 29405
Year Inv: 2014
Pollutant Description: VOLATILE ORGANIC COMPOUNDS
Estimated Emissions (Tons/Yr): 68.8058
Permit Issue Date: Not reported
Permit Expire Date: Not reported
Permit Effective Date: Not reported

Name: INDUSTRIAL CONTAINER SERVICES SC II LLC
Address: 2819 INDUSTRIAL AVE
City,State,Zip: CHARLESTON, SC 29405
Year Inv: 2014
Pollutant Description: XYLENE (MIXED ISOMERS)
Estimated Emissions (Tons/Yr): 3.04
Permit Issue Date: Not reported
Permit Expire Date: Not reported
Permit Effective Date: Not reported

Name: INDUSTRIAL CONTAINER SERVICES SC II LLC
Address: 2819 INDUSTRIAL AVE
City,State,Zip: CHARLESTON, SC 29405
Year Inv: 2014
Pollutant Description: FORMALDEHYDE
Estimated Emissions (Tons/Yr): 0.0004877
Permit Issue Date: Not reported
Permit Expire Date: Not reported
Permit Effective Date: Not reported

Name: INDUSTRIAL CONTAINER SERVICES SC II LLC
Address: 2819 INDUSTRIAL AVE
City,State,Zip: CHARLESTON, SC 29405
Year Inv: 2014
Pollutant Description: HYDROCHLORIC ACID
Estimated Emissions (Tons/Yr): 0.25
Permit Issue Date: Not reported
Permit Expire Date: Not reported
Permit Effective Date: Not reported

Name: INDUSTRIAL CONTAINER SERVICES SC II LLC
Address: 2819 INDUSTRIAL AVE
City,State,Zip: CHARLESTON, SC 29405
Year Inv: 2014
Pollutant Description: PHENANTHRENE
Estimated Emissions (Tons/Yr): 0.000001106
Permit Issue Date: Not reported
Permit Expire Date: Not reported

Map ID
Direction
Distance
Elevation

MAP FINDINGS

Site

Database(s)

EDR ID Number
EPA ID Number

MOORE DRUMS/ICS-SC LLC (Continued)

1007114302

Permit Effective Date: Not reported

Name: INDUSTRIAL CONTAINER SERVICES SC II LLC
Address: 2819 INDUSTRIAL AVE
City,State,Zip: CHARLESTON, SC 29405
Year Inv: 2014
Pollutant Description: NAPHTHALENE
Estimated Emissions (Tons/Yr): 0.000003972
Permit Issue Date: Not reported
Permit Expire Date: Not reported
Permit Effective Date: Not reported

Name: INDUSTRIAL CONTAINER SERVICES SC II LLC
Address: 2819 INDUSTRIAL AVE
City,State,Zip: CHARLESTON, SC 29405
Year Inv: 2014
Pollutant Description: CARBON MONOXIDE
Estimated Emissions (Tons/Yr): 0.54684
Permit Issue Date: Not reported
Permit Expire Date: Not reported
Permit Effective Date: Not reported

Name: INDUSTRIAL CONTAINER SERVICES SC II LLC
Address: 2819 INDUSTRIAL AVE
City,State,Zip: CHARLESTON, SC 29405
Year Inv: 2014
Pollutant Description: MERCURY & COMPOUNDS
Estimated Emissions (Tons/Yr): 0.000001694
Permit Issue Date: Not reported
Permit Expire Date: Not reported
Permit Effective Date: Not reported

Name: INDUSTRIAL CONTAINER SERVICES SC II LLC
Address: 2819 INDUSTRIAL AVE
City,State,Zip: CHARLESTON, SC 29405
Year Inv: 2014
Pollutant Description: NITROGEN DIOXIDE
Estimated Emissions (Tons/Yr): 0.651
Permit Issue Date: Not reported
Permit Expire Date: Not reported
Permit Effective Date: Not reported

Name: INDUSTRIAL CONTAINER SERVICES SC II LLC
Address: 2819 INDUSTRIAL AVE
City,State,Zip: CHARLESTON, SC 29405
Year Inv: 2014
Pollutant Description: LEAD & COMPOUNDS
Estimated Emissions (Tons/Yr): 0.00000326
Permit Issue Date: Not reported
Permit Expire Date: Not reported
Permit Effective Date: Not reported

Name: INDUSTRIAL CONTAINER SERVICES SC II LLC
Address: 2819 INDUSTRIAL AVE
City,State,Zip: CHARLESTON, SC 29405
Year Inv: 2014
Pollutant Description: PM (LESS THAN 2.5 MICRONS)

Map ID
Direction
Distance
Elevation

MAP FINDINGS

Site

Database(s)

EDR ID Number
EPA ID Number

MOORE DRUMS/ICS-SC LLC (Continued)

1007114302

Estimated Emissions (Tons/Yr): 0.049476
Permit Issue Date: Not reported
Permit Expire Date: Not reported
Permit Effective Date: Not reported

Name: INDUSTRIAL CONTAINER SERVICES SC II LLC
Address: 2819 INDUSTRIAL AVE
City,State,Zip: CHARLESTON, SC 29405
Year Inv: 2014
Pollutant Description: PHENOL
Estimated Emissions (Tons/Yr): 0
Permit Issue Date: Not reported
Permit Expire Date: Not reported
Permit Effective Date: Not reported

Name: INDUSTRIAL CONTAINER SERVICES SC II LLC
Address: 2819 INDUSTRIAL AVE
City,State,Zip: CHARLESTON, SC 29405
Year Inv: 2014
Pollutant Description: TRIETHYLAMINE
Estimated Emissions (Tons/Yr): 0.08
Permit Issue Date: Not reported
Permit Expire Date: Not reported
Permit Effective Date: Not reported

Name: INDUSTRIAL CONTAINER SERVICES SC II LLC
Address: 2819 INDUSTRIAL AVE
City,State,Zip: CHARLESTON, SC 29405
Year Inv: 2014
Pollutant Description: ACETALDEHYDE
Estimated Emissions (Tons/Yr): 0.0000008463
Permit Issue Date: Not reported
Permit Expire Date: Not reported
Permit Effective Date: Not reported

Name: INDUSTRIAL CONTAINER SERVICES SC II LLC
Address: 2819 INDUSTRIAL AVE
City,State,Zip: CHARLESTON, SC 29405
Year Inv: 2014
Pollutant Description: GLYCOL ETHERS
Estimated Emissions (Tons/Yr): 5.5
Permit Issue Date: Not reported
Permit Expire Date: Not reported
Permit Effective Date: Not reported

Name: INDUSTRIAL CONTAINER SERVICES SC II LLC
Address: 2819 INDUSTRIAL AVE
City,State,Zip: CHARLESTON, SC 29405
Year Inv: 2014
Pollutant Description: NITROGEN DIOXIDE
Estimated Emissions (Tons/Yr): 0.651
Permit Issue Date: Not reported
Permit Expire Date: Not reported
Permit Effective Date: Not reported

Name: INDUSTRIAL CONTAINER SERVICES SC II LLC
Address: 2819 INDUSTRIAL AVE

Map ID
Direction
Distance
Elevation

MAP FINDINGS

Site

Database(s)

EDR ID Number
EPA ID Number

MOORE DRUMS/ICS-SC LLC (Continued)

1007114302

City,State,Zip: CHARLESTON, SC 29405
Year Inv: 2014
Pollutant Description: 2-METHYLNAPHTHALENE
Estimated Emissions (Tons/Yr): 0.0000001562
Permit Issue Date: Not reported
Permit Expire Date: Not reported
Permit Effective Date: Not reported

Name: INDUSTRIAL CONTAINER SERVICES SC II LLC
Address: 2819 INDUSTRIAL AVE
City,State,Zip: CHARLESTON, SC 29405
Year Inv: 2014
Pollutant Description: METHANOL
Estimated Emissions (Tons/Yr): 0.38
Permit Issue Date: Not reported
Permit Expire Date: Not reported
Permit Effective Date: Not reported

Name: INDUSTRIAL CONTAINER SERVICES SC II LLC
Address: 2819 INDUSTRIAL AVE
City,State,Zip: CHARLESTON, SC 29405
Year Inv: 2014
Pollutant Description: ETHANE
Estimated Emissions (Tons/Yr): 0.020181
Permit Issue Date: Not reported
Permit Expire Date: Not reported
Permit Effective Date: Not reported

Name: INDUSTRIAL CONTAINER SERVICES SC II LLC
Address: 2819 INDUSTRIAL AVE
City,State,Zip: CHARLESTON, SC 29405
Year Inv: 2014
Pollutant Description: METHYL ISOBUTYL KETONE
Estimated Emissions (Tons/Yr): 0.06
Permit Issue Date: Not reported
Permit Expire Date: Not reported
Permit Effective Date: Not reported

Name: INDUSTRIAL CONTAINER SERVICES SC II LLC
Address: 2819 INDUSTRIAL AVE
City,State,Zip: CHARLESTON, SC 29405
Year Inv: 2014
Pollutant Description: FLUORANTHENE
Estimated Emissions (Tons/Yr): 0.0000001952
Permit Issue Date: Not reported
Permit Expire Date: Not reported
Permit Effective Date: Not reported

Name: INDUSTRIAL CONTAINER SERVICES SC II LLC
Address: 2819 INDUSTRIAL AVE
City,State,Zip: CHARLESTON, SC 29405
Year Inv: 2014
Pollutant Description: METHANE
Estimated Emissions (Tons/Yr): 0.014973
Permit Issue Date: Not reported
Permit Expire Date: Not reported
Permit Effective Date: Not reported

Map ID
Direction
Distance
Elevation

MAP FINDINGS

Site

Database(s)

EDR ID Number
EPA ID Number

MOORE DRUMS/ICS-SC LLC (Continued)

1007114302

Name: INDUSTRIAL CONTAINER SERVICES SC II LLC
Address: 2819 INDUSTRIAL AVE
City,State,Zip: CHARLESTON, SC 29405
Year Inv: 2014
Pollutant Description: 1,4-DICHLOROBENZENE
Estimated Emissions (Tons/Yr): 0.000007812
Permit Issue Date: Not reported
Permit Expire Date: Not reported
Permit Effective Date: Not reported

Name: INDUSTRIAL CONTAINER SERVICES SC II LLC
Address: 2819 INDUSTRIAL AVE
City,State,Zip: CHARLESTON, SC 29405
Year Inv: 2014
Pollutant Description: MANGANESE & COMPOUNDS
Estimated Emissions (Tons/Yr): 0.000002476
Permit Issue Date: Not reported
Permit Expire Date: Not reported
Permit Effective Date: Not reported

Name: INDUSTRIAL CONTAINER SERVICES SC II LLC
Address: 2819 INDUSTRIAL AVE
City,State,Zip: CHARLESTON, SC 29405
Year Inv: 2014
Pollutant Description: NICKEL & COMPOUNDS
Estimated Emissions (Tons/Yr): 0.00001367
Permit Issue Date: Not reported
Permit Expire Date: Not reported
Permit Effective Date: Not reported

Name: INDUSTRIAL CONTAINER SERVICES SC II LLC
Address: 2819 INDUSTRIAL AVE
City,State,Zip: CHARLESTON, SC 29405
Year Inv: 2014
Pollutant Description: SULFUR DIOXIDE
Estimated Emissions (Tons/Yr): 0.003906
Permit Issue Date: Not reported
Permit Expire Date: Not reported
Permit Effective Date: Not reported

Name: INDUSTRIAL CONTAINER SERVICES SC II LLC
Address: 2819 INDUSTRIAL AVE
City,State,Zip: CHARLESTON, SC 29405
Year Inv: 2014
Pollutant Description: METHYL ETHYL KETONE
Estimated Emissions (Tons/Yr): 4.92
Permit Issue Date: Not reported
Permit Expire Date: Not reported
Permit Effective Date: Not reported

Name: INDUSTRIAL CONTAINER SERVICES SC II LLC
Address: 2819 INDUSTRIAL AVE
City,State,Zip: CHARLESTON, SC 29405
Year Inv: 2014
Pollutant Description: METHYLENE CHLORIDE (DICHLOROMETHANE)
Estimated Emissions (Tons/Yr): 0
Permit Issue Date: Not reported

Map ID
Direction
Distance
Elevation

MAP FINDINGS

Site

Database(s)

EDR ID Number
EPA ID Number

MOORE DRUMS/ICS-SC LLC (Continued)

1007114302

Permit Expire Date: Not reported
Permit Effective Date: Not reported

Name: INDUSTRIAL CONTAINER SERVICES SC II LLC
Address: 2819 INDUSTRIAL AVE
City,State,Zip: CHARLESTON, SC 29405
Year Inv: 2014
Pollutant Description: 2-METHYLNAPHTHALENE
Estimated Emissions (Tons/Yr): 0.0000001562
Permit Issue Date: Not reported
Permit Expire Date: Not reported
Permit Effective Date: Not reported

Name: INDUSTRIAL CONTAINER SERVICES SC II LLC
Address: 2819 INDUSTRIAL AVE
City,State,Zip: CHARLESTON, SC 29405
Year Inv: 2014
Pollutant Description: CARBON MONOXIDE
Estimated Emissions (Tons/Yr): 0.54684
Permit Issue Date: Not reported
Permit Expire Date: Not reported
Permit Effective Date: Not reported

Name: INDUSTRIAL CONTAINER SERVICES SC II LLC
Address: 2819 INDUSTRIAL AVE
City,State,Zip: CHARLESTON, SC 29405
Year Inv: 2014
Pollutant Description: AMMONIA
Estimated Emissions (Tons/Yr): 0.020832
Permit Issue Date: Not reported
Permit Expire Date: Not reported
Permit Effective Date: Not reported

Name: INDUSTRIAL CONTAINER SERVICES SC II LLC
Address: 2819 INDUSTRIAL AVE
City,State,Zip: CHARLESTON, SC 29405
Year Inv: 2014
Pollutant Description: NICKEL & COMPOUNDS
Estimated Emissions (Tons/Yr): 0.00001367
Permit Issue Date: Not reported
Permit Expire Date: Not reported
Permit Effective Date: Not reported

Name: INDUSTRIAL CONTAINER SERVICES SC II LLC
Address: 2819 INDUSTRIAL AVE
City,State,Zip: CHARLESTON, SC 29405
Year Inv: 2014
Pollutant Description: NAPHTHALENE
Estimated Emissions (Tons/Yr): 0.000003972
Permit Issue Date: Not reported
Permit Expire Date: Not reported
Permit Effective Date: Not reported

Name: INDUSTRIAL CONTAINER SERVICES SC II LLC
Address: 2819 INDUSTRIAL AVE
City,State,Zip: CHARLESTON, SC 29405
Year Inv: 2014

Map ID
Direction
Distance
Elevation

MAP FINDINGS

Site

Database(s)

EDR ID Number
EPA ID Number

MOORE DRUMS/ICS-SC LLC (Continued)

1007114302

Pollutant Description: AMMONIA
Estimated Emissions (Tons/Yr): 0.020832
Permit Issue Date: Not reported
Permit Expire Date: Not reported
Permit Effective Date: Not reported

Name: INDUSTRIAL CONTAINER SERVICES SC II LLC
Address: 2819 INDUSTRIAL AVE
City,State,Zip: CHARLESTON, SC 29405
Year Inv: 2014
Pollutant Description: HEXANE
Estimated Emissions (Tons/Yr): 0.011718
Permit Issue Date: Not reported
Permit Expire Date: Not reported
Permit Effective Date: Not reported

Name: INDUSTRIAL CONTAINER SERVICES SC II LLC
Address: 2819 INDUSTRIAL AVE
City,State,Zip: CHARLESTON, SC 29405
Year Inv: 2014
Pollutant Description: FORMALDEHYDE
Estimated Emissions (Tons/Yr): 0.0004877
Permit Issue Date: Not reported
Permit Expire Date: Not reported
Permit Effective Date: Not reported

Name: INDUSTRIAL CONTAINER SERVICES SC II LLC
Address: 2819 INDUSTRIAL AVE
City,State,Zip: CHARLESTON, SC 29405
Year Inv: 2014
Pollutant Description: BENZENE
Estimated Emissions (Tons/Yr): 0.00001367
Permit Issue Date: Not reported
Permit Expire Date: Not reported
Permit Effective Date: Not reported

Name: INDUSTRIAL CONTAINER SERVICES SC II LLC
Address: 2819 INDUSTRIAL AVE
City,State,Zip: CHARLESTON, SC 29405
Year Inv: 2014
Pollutant Description: METHANE
Estimated Emissions (Tons/Yr): 0.014973
Permit Issue Date: Not reported
Permit Expire Date: Not reported
Permit Effective Date: Not reported

Name: INDUSTRIAL CONTAINER SERVICES SC II LLC
Address: 2819 INDUSTRIAL AVE
City,State,Zip: CHARLESTON, SC 29405
Year Inv: 2014
Pollutant Description: PHENANTHRENE
Estimated Emissions (Tons/Yr): 0.0000001106
Permit Issue Date: Not reported
Permit Expire Date: Not reported
Permit Effective Date: Not reported

Name: INDUSTRIAL CONTAINER SERVICES SC II LLC

Map ID
Direction
Distance
Elevation

MAP FINDINGS

Site

Database(s)

EDR ID Number
EPA ID Number

MOORE DRUMS/ICS-SC LLC (Continued)

1007114302

Address: 2819 INDUSTRIAL AVE
City,State,Zip: CHARLESTON, SC 29405
Year Inv: 2014
Pollutant Description: ETHYL BENZENE
Estimated Emissions (Tons/Yr): 0.671
Permit Issue Date: Not reported
Permit Expire Date: Not reported
Permit Effective Date: Not reported

Name: INDUSTRIAL CONTAINER SERVICES SC II LLC
Address: 2819 INDUSTRIAL AVE
City,State,Zip: CHARLESTON, SC 29405
Year Inv: 2014
Pollutant Description: METHANOL
Estimated Emissions (Tons/Yr): 0.38
Permit Issue Date: Not reported
Permit Expire Date: Not reported
Permit Effective Date: Not reported

Name: INDUSTRIAL CONTAINER SERVICES SC II LLC
Address: 2819 INDUSTRIAL AVE
City,State,Zip: CHARLESTON, SC 29405
Year Inv: 2014
Pollutant Description: ETHANE
Estimated Emissions (Tons/Yr): 0.020181
Permit Issue Date: Not reported
Permit Expire Date: Not reported
Permit Effective Date: Not reported

Name: INDUSTRIAL CONTAINER SERVICES SC II LLC
Address: 2819 INDUSTRIAL AVE
City,State,Zip: CHARLESTON, SC 29405
Year Inv: 2014
Pollutant Description: CADMIUM & COMPOUNDS
Estimated Emissions (Tons/Yr): 0.000007161
Permit Issue Date: Not reported
Permit Expire Date: Not reported
Permit Effective Date: Not reported

Name: INDUSTRIAL CONTAINER SERVICES SC II LLC
Address: 2819 INDUSTRIAL AVE
City,State,Zip: CHARLESTON, SC 29405
Year Inv: 2014
Pollutant Description: CARBON DIOXIDE
Estimated Emissions (Tons/Yr): 781.2
Permit Issue Date: Not reported
Permit Expire Date: Not reported
Permit Effective Date: Not reported

Name: INDUSTRIAL CONTAINER SERVICES SC II LLC
Address: 2819 INDUSTRIAL AVE
City,State,Zip: CHARLESTON, SC 29405
Year Inv: 2014
Pollutant Description: MANGANESE & COMPOUNDS
Estimated Emissions (Tons/Yr): 0.000002476
Permit Issue Date: Not reported
Permit Expire Date: Not reported

Map ID
Direction
Distance
Elevation

MAP FINDINGS

Site

Database(s)

EDR ID Number
EPA ID Number

MOORE DRUMS/ICS-SC LLC (Continued)

1007114302

Permit Effective Date: Not reported

Name: INDUSTRIAL CONTAINER SERVICES SC II LLC
Address: 2819 INDUSTRIAL AVE
City,State,Zip: CHARLESTON, SC 29405
Year Inv: 2014
Pollutant Description: ARSENIC & COMPOUNDS
Estimated Emissions (Tons/Yr): 0.000001302
Permit Issue Date: Not reported
Permit Expire Date: Not reported
Permit Effective Date: Not reported

Name: INDUSTRIAL CONTAINER SERVICES SC II LLC
Address: 2819 INDUSTRIAL AVE
City,State,Zip: CHARLESTON, SC 29405
Year Inv: 2014
Pollutant Description: GLYCOL ETHERS
Estimated Emissions (Tons/Yr): 5.5
Permit Issue Date: Not reported
Permit Expire Date: Not reported
Permit Effective Date: Not reported

Name: INDUSTRIAL CONTAINER SERVICES SC II LLC
Address: 2819 INDUSTRIAL AVE
City,State,Zip: CHARLESTON, SC 29405
Year Inv: 2014
Pollutant Description: PM (LESS THAN 10 MICRONS)
Estimated Emissions (Tons/Yr): 0.076976
Permit Issue Date: Not reported
Permit Expire Date: Not reported
Permit Effective Date: Not reported

Name: INDUSTRIAL CONTAINER SERVICES SC II LLC
Address: 2819 INDUSTRIAL AVE
City,State,Zip: CHARLESTON, SC 29405
Year Inv: 2014
Pollutant Description: TOLUENE
Estimated Emissions (Tons/Yr): 0.6433
Permit Issue Date: Not reported
Permit Expire Date: Not reported
Permit Effective Date: Not reported

Name: INDUSTRIAL CONTAINER SERVICES SC II LLC
Address: 2819 INDUSTRIAL AVE
City,State,Zip: CHARLESTON, SC 29405
Year Inv: 2014
Pollutant Description: XYLENE (MIXED ISOMERS)
Estimated Emissions (Tons/Yr): 3.04
Permit Issue Date: Not reported
Permit Expire Date: Not reported
Permit Effective Date: Not reported

Name: INDUSTRIAL CONTAINER SERVICES SC II LLC
Address: 2819 INDUSTRIAL AVE
City,State,Zip: CHARLESTON, SC 29405
Year Inv: 2014
Pollutant Description: ETHYLENE GLYCOL

Map ID
Direction
Distance
Elevation

MAP FINDINGS

Site

Database(s)

EDR ID Number
EPA ID Number

MOORE DRUMS/ICS-SC LLC (Continued)

1007114302

Estimated Emissions (Tons/Yr): 0
Permit Issue Date: Not reported
Permit Expire Date: Not reported
Permit Effective Date: Not reported

Name: INDUSTRIAL CONTAINER SERVICES SC II LLC
Address: 2819 INDUSTRIAL AVE
City,State,Zip: CHARLESTON, SC 29405
Year Inv: 2014
Pollutant Description: PHENOL
Estimated Emissions (Tons/Yr): 0
Permit Issue Date: Not reported
Permit Expire Date: Not reported
Permit Effective Date: Not reported

Name: INDUSTRIAL CONTAINER SERVICES SC II LLC
Address: 2819 INDUSTRIAL AVE
City,State,Zip: CHARLESTON, SC 29405
Year Inv: 2014
Pollutant Description: HEXANE
Estimated Emissions (Tons/Yr): 0.011718
Permit Issue Date: Not reported
Permit Expire Date: Not reported
Permit Effective Date: Not reported

Name: INDUSTRIAL CONTAINER SERVICES SC II LLC
Address: 2819 INDUSTRIAL AVE
City,State,Zip: CHARLESTON, SC 29405
Year Inv: 2014
Pollutant Description: LEAD & COMPOUNDS
Estimated Emissions (Tons/Yr): 0.00000326
Permit Issue Date: Not reported
Permit Expire Date: Not reported
Permit Effective Date: Not reported

Name: INDUSTRIAL CONTAINER SERVICES SC II LLC
Address: 2819 INDUSTRIAL AVE
City,State,Zip: CHARLESTON, SC 29405
Year Inv: 2014
Pollutant Description: SULFUR DIOXIDE
Estimated Emissions (Tons/Yr): 0.003906
Permit Issue Date: Not reported
Permit Expire Date: Not reported
Permit Effective Date: Not reported

Name: INDUSTRIAL CONTAINER SERVICES SC II LLC
Address: 2819 INDUSTRIAL AVE
City,State,Zip: CHARLESTON, SC 29405
Year Inv: 2014
Pollutant Description: ETHYL BENZENE
Estimated Emissions (Tons/Yr): 0.671
Permit Issue Date: Not reported
Permit Expire Date: Not reported
Permit Effective Date: Not reported

Name: INDUSTRIAL CONTAINER SERVICES SC II LLC
Address: 2819 INDUSTRIAL AVE

Map ID
Direction
Distance
Elevation

MAP FINDINGS

Site

Database(s)

EDR ID Number
EPA ID Number

MOORE DRUMS/ICS-SC LLC (Continued)

1007114302

City,State,Zip: CHARLESTON, SC 29405
Year Inv: 2014
Pollutant Description: 2-BUTOXY ETHANOL (SYN. FOR ETHYLENE GLYCOL MONOBUTYL ETHER)
Estimated Emissions (Tons/Yr): 0.004
Permit Issue Date: Not reported
Permit Expire Date: Not reported
Permit Effective Date: Not reported

Name: INDUSTRIAL CONTAINER SERVICES SC II LLC
Address: 2819 INDUSTRIAL AVE
City,State,Zip: CHARLESTON, SC 29405
Year Inv: 2014
Pollutant Description: FLUORENE
Estimated Emissions (Tons/Yr): 0.0000001822
Permit Issue Date: Not reported
Permit Expire Date: Not reported
Permit Effective Date: Not reported

Name: INDUSTRIAL CONTAINER SERVICES SC II LLC
Address: 2819 INDUSTRIAL AVE
City,State,Zip: CHARLESTON, SC 29405
Year Inv: 2011
Pollutant Description: METHYLENE CHLORIDE (DICHLOROMETHANE)
Estimated Emissions (Tons/Yr): 0
Permit Issue Date: Not reported
Permit Expire Date: Not reported
Permit Effective Date: Not reported

Name: INDUSTRIAL CONTAINER SERVICES SC II LLC
Address: 2819 INDUSTRIAL AVE
City,State,Zip: CHARLESTON, SC 29405
Year Inv: 2011
Pollutant Description: PHOSPHORIC ACID
Estimated Emissions (Tons/Yr): 0
Permit Issue Date: Not reported
Permit Expire Date: Not reported
Permit Effective Date: Not reported

Name: INDUSTRIAL CONTAINER SERVICES SC II LLC
Address: 2819 INDUSTRIAL AVE
City,State,Zip: CHARLESTON, SC 29405
Year Inv: 2011
Pollutant Description: CUMENE
Estimated Emissions (Tons/Yr): 0
Permit Issue Date: Not reported
Permit Expire Date: Not reported
Permit Effective Date: Not reported

Name: INDUSTRIAL CONTAINER SERVICES SC II LLC
Address: 2819 INDUSTRIAL AVE
City,State,Zip: CHARLESTON, SC 29405
Year Inv: 2011
Pollutant Description: CADMIUM & COMPOUNDS
Estimated Emissions (Tons/Yr): 0.000007746
Permit Issue Date: Not reported
Permit Expire Date: Not reported
Permit Effective Date: Not reported

Map ID
Direction
Distance
Elevation

MAP FINDINGS

Site

Database(s)

EDR ID Number
EPA ID Number

MOORE DRUMS/ICS-SC LLC (Continued)

1007114302

Name: INDUSTRIAL CONTAINER SERVICES SC II LLC
Address: 2819 INDUSTRIAL AVE
City,State,Zip: CHARLESTON, SC 29405
Year Inv: 2011
Pollutant Description: CHROMIUM COMPOUNDS
Estimated Emissions (Tons/Yr): 0
Permit Issue Date: Not reported
Permit Expire Date: Not reported
Permit Effective Date: Not reported

Name: INDUSTRIAL CONTAINER SERVICES SC II LLC
Address: 2819 INDUSTRIAL AVE
City,State,Zip: CHARLESTON, SC 29405
Year Inv: 2011
Pollutant Description: NICKEL & COMPOUNDS
Estimated Emissions (Tons/Yr): 0.00001478
Permit Issue Date: Not reported
Permit Expire Date: Not reported
Permit Effective Date: Not reported

Name: INDUSTRIAL CONTAINER SERVICES SC II LLC
Address: 2819 INDUSTRIAL AVE
City,State,Zip: CHARLESTON, SC 29405
Year Inv: 2011
Pollutant Description: SULFUR DIOXIDE
Estimated Emissions (Tons/Yr): 0.004223
Permit Issue Date: Not reported
Permit Expire Date: Not reported
Permit Effective Date: Not reported

Name: INDUSTRIAL CONTAINER SERVICES SC II LLC
Address: 2819 INDUSTRIAL AVE
City,State,Zip: CHARLESTON, SC 29405
Year Inv: 2011
Pollutant Description: 2-BUTOXY ETHANOL (SYN. FOR ETHYLENE GLYCOL MONOBUTYL ETHER)
Estimated Emissions (Tons/Yr): 0
Permit Issue Date: Not reported
Permit Expire Date: Not reported
Permit Effective Date: Not reported

Name: INDUSTRIAL CONTAINER SERVICES SC II LLC
Address: 2819 INDUSTRIAL AVE
City,State,Zip: CHARLESTON, SC 29405
Year Inv: 2011
Pollutant Description: PYRENE
Estimated Emissions (Tons/Yr): 0.00000003518
Permit Issue Date: Not reported
Permit Expire Date: Not reported
Permit Effective Date: Not reported

Name: INDUSTRIAL CONTAINER SERVICES SC II LLC
Address: 2819 INDUSTRIAL AVE
City,State,Zip: CHARLESTON, SC 29405
Year Inv: 2011
Pollutant Description: METHANE
Estimated Emissions (Tons/Yr): 0.01619
Permit Issue Date: Not reported

Map ID
Direction
Distance
Elevation

MAP FINDINGS

Site

Database(s)

EDR ID Number
EPA ID Number

MOORE DRUMS/ICS-SC LLC (Continued)

1007114302

Permit Expire Date: Not reported
Permit Effective Date: Not reported

Name: INDUSTRIAL CONTAINER SERVICES SC II LLC
Address: 2819 INDUSTRIAL AVE
City,State,Zip: CHARLESTON, SC 29405
Year Inv: 2011
Pollutant Description: ACETALDEHYDE
Estimated Emissions (Tons/Yr): 0.0000009147
Permit Issue Date: Not reported
Permit Expire Date: Not reported
Permit Effective Date: Not reported

Name: INDUSTRIAL CONTAINER SERVICES SC II LLC
Address: 2819 INDUSTRIAL AVE
City,State,Zip: CHARLESTON, SC 29405
Year Inv: 2011
Pollutant Description: ARSENIC & COMPOUNDS
Estimated Emissions (Tons/Yr): 0.000001408
Permit Issue Date: Not reported
Permit Expire Date: Not reported
Permit Effective Date: Not reported

Name: INDUSTRIAL CONTAINER SERVICES SC II LLC
Address: 2819 INDUSTRIAL AVE
City,State,Zip: CHARLESTON, SC 29405
Year Inv: 2011
Pollutant Description: CARBON MONOXIDE
Estimated Emissions (Tons/Yr): 0.591234
Permit Issue Date: Not reported
Permit Expire Date: Not reported
Permit Effective Date: Not reported

Name: INDUSTRIAL CONTAINER SERVICES SC II LLC
Address: 2819 INDUSTRIAL AVE
City,State,Zip: CHARLESTON, SC 29405
Year Inv: 2011
Pollutant Description: PYRENE
Estimated Emissions (Tons/Yr): 0.0000003518
Permit Issue Date: Not reported
Permit Expire Date: Not reported
Permit Effective Date: Not reported

Name: INDUSTRIAL CONTAINER SERVICES SC II LLC
Address: 2819 INDUSTRIAL AVE
City,State,Zip: CHARLESTON, SC 29405
Year Inv: 2011
Pollutant Description: FLUORANTHENE
Estimated Emissions (Tons/Yr): 0.0000002113
Permit Issue Date: Not reported
Permit Expire Date: Not reported
Permit Effective Date: Not reported

Name: INDUSTRIAL CONTAINER SERVICES SC II LLC
Address: 2819 INDUSTRIAL AVE
City,State,Zip: CHARLESTON, SC 29405
Year Inv: 2011

Map ID
Direction
Distance
Elevation

MAP FINDINGS

Site

Database(s)

EDR ID Number
EPA ID Number

MOORE DRUMS/ICS-SC LLC (Continued)

1007114302

Pollutant Description: FORMALDEHYDE
Estimated Emissions (Tons/Yr): 0.0005282
Permit Issue Date: Not reported
Permit Expire Date: Not reported
Permit Effective Date: Not reported

Name: INDUSTRIAL CONTAINER SERVICES SC II LLC
Address: 2819 INDUSTRIAL AVE
City,State,Zip: CHARLESTON, SC 29405
Year Inv: 2011
Pollutant Description: 1,2,4 TRIMETHYLBENZENE
Estimated Emissions (Tons/Yr): 0
Permit Issue Date: Not reported
Permit Expire Date: Not reported
Permit Effective Date: Not reported

Name: INDUSTRIAL CONTAINER SERVICES SC II LLC
Address: 2819 INDUSTRIAL AVE
City,State,Zip: CHARLESTON, SC 29405
Year Inv: 2011
Pollutant Description: GLYCOL ETHERS
Estimated Emissions (Tons/Yr): 6.66
Permit Issue Date: Not reported
Permit Expire Date: Not reported
Permit Effective Date: Not reported

Name: INDUSTRIAL CONTAINER SERVICES SC II LLC
Address: 2819 INDUSTRIAL AVE
City,State,Zip: CHARLESTON, SC 29405
Year Inv: 2011
Pollutant Description: NITROGEN DIOXIDE
Estimated Emissions (Tons/Yr): 0.361785
Permit Issue Date: Not reported
Permit Expire Date: Not reported
Permit Effective Date: Not reported

Name: INDUSTRIAL CONTAINER SERVICES SC II LLC
Address: 2819 INDUSTRIAL AVE
City,State,Zip: CHARLESTON, SC 29405
Year Inv: 2011
Pollutant Description: PARTICULATE MATTER (TOTAL)
Estimated Emissions (Tons/Yr): 1.686144
Permit Issue Date: Not reported
Permit Expire Date: Not reported
Permit Effective Date: Not reported

Name: INDUSTRIAL CONTAINER SERVICES SC II LLC
Address: 2819 INDUSTRIAL AVE
City,State,Zip: CHARLESTON, SC 29405
Year Inv: 2011
Pollutant Description: NITROGEN DIOXIDE
Estimated Emissions (Tons/Yr): 0.361785
Permit Issue Date: Not reported
Permit Expire Date: Not reported
Permit Effective Date: Not reported

Name: INDUSTRIAL CONTAINER SERVICES SC II LLC

Map ID
Direction
Distance
Elevation

MAP FINDINGS

Site

Database(s)

EDR ID Number
EPA ID Number

MOORE DRUMS/ICS-SC LLC (Continued)

1007114302

Address: 2819 INDUSTRIAL AVE
City,State,Zip: CHARLESTON, SC 29405
Year Inv: 2011
Pollutant Description: PM (LESS THAN 10 MICRONS)
Estimated Emissions (Tons/Yr): 0.343994
Permit Issue Date: Not reported
Permit Expire Date: Not reported
Permit Effective Date: Not reported

Name: INDUSTRIAL CONTAINER SERVICES SC II LLC
Address: 2819 INDUSTRIAL AVE
City,State,Zip: CHARLESTON, SC 29405
Year Inv: 2011
Pollutant Description: PM (LESS THAN 2.5 MICRONS)
Estimated Emissions (Tons/Yr): 0.026144
Permit Issue Date: Not reported
Permit Expire Date: Not reported
Permit Effective Date: Not reported

Name: INDUSTRIAL CONTAINER SERVICES SC II LLC
Address: 2819 INDUSTRIAL AVE
City,State,Zip: CHARLESTON, SC 29405
Year Inv: 2011
Pollutant Description: BENZO(A)PYRENE
Estimated Emissions (Tons/Yr): 0
Permit Issue Date: Not reported
Permit Expire Date: Not reported
Permit Effective Date: Not reported

Name: INDUSTRIAL CONTAINER SERVICES SC II LLC
Address: 2819 INDUSTRIAL AVE
City,State,Zip: CHARLESTON, SC 29405
Year Inv: 2011
Pollutant Description: METHANOL
Estimated Emissions (Tons/Yr): 0.46
Permit Issue Date: Not reported
Permit Expire Date: Not reported
Permit Effective Date: Not reported

Name: INDUSTRIAL CONTAINER SERVICES SC II LLC
Address: 2819 INDUSTRIAL AVE
City,State,Zip: CHARLESTON, SC 29405
Year Inv: 2011
Pollutant Description: ETHANE
Estimated Emissions (Tons/Yr): 0.02182
Permit Issue Date: Not reported
Permit Expire Date: Not reported
Permit Effective Date: Not reported

Name: INDUSTRIAL CONTAINER SERVICES SC II LLC
Address: 2819 INDUSTRIAL AVE
City,State,Zip: CHARLESTON, SC 29405
Year Inv: 2011
Pollutant Description: NICKEL & COMPOUNDS
Estimated Emissions (Tons/Yr): 0.00001478
Permit Issue Date: Not reported
Permit Expire Date: Not reported

Map ID
Direction
Distance
Elevation

MAP FINDINGS

Site

Database(s)

EDR ID Number
EPA ID Number

MOORE DRUMS/ICS-SC LLC (Continued)

1007114302

Permit Effective Date: Not reported

Name: INDUSTRIAL CONTAINER SERVICES SC II LLC
Address: 2819 INDUSTRIAL AVE
City,State,Zip: CHARLESTON, SC 29405
Year Inv: 2011
Pollutant Description: CADMIUM & COMPOUNDS
Estimated Emissions (Tons/Yr): 0.000007746
Permit Issue Date: Not reported
Permit Expire Date: Not reported
Permit Effective Date: Not reported

Name: INDUSTRIAL CONTAINER SERVICES SC II LLC
Address: 2819 INDUSTRIAL AVE
City,State,Zip: CHARLESTON, SC 29405
Year Inv: 2011
Pollutant Description: ETHYL BENZENE
Estimated Emissions (Tons/Yr): 0.89
Permit Issue Date: Not reported
Permit Expire Date: Not reported
Permit Effective Date: Not reported

Name: INDUSTRIAL CONTAINER SERVICES SC II LLC
Address: 2819 INDUSTRIAL AVE
City,State,Zip: CHARLESTON, SC 29405
Year Inv: 2011
Pollutant Description: ACETALDEHYDE
Estimated Emissions (Tons/Yr): 0.0000009147
Permit Issue Date: Not reported
Permit Expire Date: Not reported
Permit Effective Date: Not reported

Name: INDUSTRIAL CONTAINER SERVICES SC II LLC
Address: 2819 INDUSTRIAL AVE
City,State,Zip: CHARLESTON, SC 29405
Year Inv: 2011
Pollutant Description: 2-METHYLNAPHTHALENE
Estimated Emissions (Tons/Yr): 0.000001689
Permit Issue Date: Not reported
Permit Expire Date: Not reported
Permit Effective Date: Not reported

Name: INDUSTRIAL CONTAINER SERVICES SC II LLC
Address: 2819 INDUSTRIAL AVE
City,State,Zip: CHARLESTON, SC 29405
Year Inv: 2011
Pollutant Description: CARBON DIOXIDE
Estimated Emissions (Tons/Yr): 844.62
Permit Issue Date: Not reported
Permit Expire Date: Not reported
Permit Effective Date: Not reported

Name: INDUSTRIAL CONTAINER SERVICES SC II LLC
Address: 2819 INDUSTRIAL AVE
City,State,Zip: CHARLESTON, SC 29405
Year Inv: 2011
Pollutant Description: ETHYLENE GLYCOL

Map ID
Direction
Distance
Elevation

MAP FINDINGS

Site

Database(s)

EDR ID Number
EPA ID Number

MOORE DRUMS/ICS-SC LLC (Continued)

1007114302

Estimated Emissions (Tons/Yr): 0
Permit Issue Date: Not reported
Permit Expire Date: Not reported
Permit Effective Date: Not reported

Name: INDUSTRIAL CONTAINER SERVICES SC II LLC
Address: 2819 INDUSTRIAL AVE
City,State,Zip: CHARLESTON, SC 29405
Year Inv: 2011
Pollutant Description: TOLUENE
Estimated Emissions (Tons/Yr): 0.9751
Permit Issue Date: Not reported
Permit Expire Date: Not reported
Permit Effective Date: Not reported

Name: INDUSTRIAL CONTAINER SERVICES SC II LLC
Address: 2819 INDUSTRIAL AVE
City,State,Zip: CHARLESTON, SC 29405
Year Inv: 2011
Pollutant Description: BENZENE
Estimated Emissions (Tons/Yr): 0.00001478
Permit Issue Date: Not reported
Permit Expire Date: Not reported
Permit Effective Date: Not reported

Name: INDUSTRIAL CONTAINER SERVICES SC II LLC
Address: 2819 INDUSTRIAL AVE
City,State,Zip: CHARLESTON, SC 29405
Year Inv: 2011
Pollutant Description: METHANE
Estimated Emissions (Tons/Yr): 0.01619
Permit Issue Date: Not reported
Permit Expire Date: Not reported
Permit Effective Date: Not reported

Name: INDUSTRIAL CONTAINER SERVICES SC II LLC
Address: 2819 INDUSTRIAL AVE
City,State,Zip: CHARLESTON, SC 29405
Year Inv: 2011
Pollutant Description: MERCURY & COMPOUNDS
Estimated Emissions (Tons/Yr): 0.000001831
Permit Issue Date: Not reported
Permit Expire Date: Not reported
Permit Effective Date: Not reported

Name: INDUSTRIAL CONTAINER SERVICES SC II LLC
Address: 2819 INDUSTRIAL AVE
City,State,Zip: CHARLESTON, SC 29405
Year Inv: 2011
Pollutant Description: PM (LESS THAN 10 MICRONS)
Estimated Emissions (Tons/Yr): 0.343994
Permit Issue Date: Not reported
Permit Expire Date: Not reported
Permit Effective Date: Not reported

Name: INDUSTRIAL CONTAINER SERVICES SC II LLC
Address: 2819 INDUSTRIAL AVE

Map ID
Direction
Distance
Elevation

MAP FINDINGS

Site

Database(s)

EDR ID Number
EPA ID Number

MOORE DRUMS/ICS-SC LLC (Continued)

1007114302

City,State,Zip: CHARLESTON, SC 29405
Year Inv: 2011
Pollutant Description: ETHYL BENZENE
Estimated Emissions (Tons/Yr): 0.89
Permit Issue Date: Not reported
Permit Expire Date: Not reported
Permit Effective Date: Not reported

Name: INDUSTRIAL CONTAINER SERVICES SC II LLC
Address: 2819 INDUSTRIAL AVE
City,State,Zip: CHARLESTON, SC 29405
Year Inv: 2011
Pollutant Description: PHENOL
Estimated Emissions (Tons/Yr): 0
Permit Issue Date: Not reported
Permit Expire Date: Not reported
Permit Effective Date: Not reported

Name: INDUSTRIAL CONTAINER SERVICES SC II LLC
Address: 2819 INDUSTRIAL AVE
City,State,Zip: CHARLESTON, SC 29405
Year Inv: 2011
Pollutant Description: PHENANTHRENE
Estimated Emissions (Tons/Yr): 0.0000001196
Permit Issue Date: Not reported
Permit Expire Date: Not reported
Permit Effective Date: Not reported

Name: INDUSTRIAL CONTAINER SERVICES SC II LLC
Address: 2819 INDUSTRIAL AVE
City,State,Zip: CHARLESTON, SC 29405
Year Inv: 2011
Pollutant Description: 2-METHYLNAPHTHALENE
Estimated Emissions (Tons/Yr): 0.0000001689
Permit Issue Date: Not reported
Permit Expire Date: Not reported
Permit Effective Date: Not reported

Name: INDUSTRIAL CONTAINER SERVICES SC II LLC
Address: 2819 INDUSTRIAL AVE
City,State,Zip: CHARLESTON, SC 29405
Year Inv: 2011
Pollutant Description: GLYCOL ETHERS
Estimated Emissions (Tons/Yr): 6.66
Permit Issue Date: Not reported
Permit Expire Date: Not reported
Permit Effective Date: Not reported

Name: INDUSTRIAL CONTAINER SERVICES SC II LLC
Address: 2819 INDUSTRIAL AVE
City,State,Zip: CHARLESTON, SC 29405
Year Inv: 2011
Pollutant Description: MERCURY & COMPOUNDS
Estimated Emissions (Tons/Yr): 0.000001831
Permit Issue Date: Not reported
Permit Expire Date: Not reported
Permit Effective Date: Not reported

Map ID
Direction
Distance
Elevation

MAP FINDINGS

Site

Database(s)

EDR ID Number
EPA ID Number

MOORE DRUMS/ICS-SC LLC (Continued)

1007114302

Name: INDUSTRIAL CONTAINER SERVICES SC II LLC
Address: 2819 INDUSTRIAL AVE
City,State,Zip: CHARLESTON, SC 29405
Year Inv: 2011
Pollutant Description: 2-BUTOXY ETHANOL (SYN. FOR ETHYLENE GLYCOL MONOBUTYL ETHER)
Estimated Emissions (Tons/Yr): 0
Permit Issue Date: Not reported
Permit Expire Date: Not reported
Permit Effective Date: Not reported

Name: INDUSTRIAL CONTAINER SERVICES SC II LLC
Address: 2819 INDUSTRIAL AVE
City,State,Zip: CHARLESTON, SC 29405
Year Inv: 2011
Pollutant Description: XYLENE (MIXED ISOMERS)
Estimated Emissions (Tons/Yr): 4.003
Permit Issue Date: Not reported
Permit Expire Date: Not reported
Permit Effective Date: Not reported

Name: INDUSTRIAL CONTAINER SERVICES SC II LLC
Address: 2819 INDUSTRIAL AVE
City,State,Zip: CHARLESTON, SC 29405
Year Inv: 2011
Pollutant Description: ETHANE
Estimated Emissions (Tons/Yr): 0.02182
Permit Issue Date: Not reported
Permit Expire Date: Not reported
Permit Effective Date: Not reported

Name: INDUSTRIAL CONTAINER SERVICES SC II LLC
Address: 2819 INDUSTRIAL AVE
City,State,Zip: CHARLESTON, SC 29405
Year Inv: 2011
Pollutant Description: PHENANTHRENE
Estimated Emissions (Tons/Yr): 0.0000001196
Permit Issue Date: Not reported
Permit Expire Date: Not reported
Permit Effective Date: Not reported

Name: INDUSTRIAL CONTAINER SERVICES SC II LLC
Address: 2819 INDUSTRIAL AVE
City,State,Zip: CHARLESTON, SC 29405
Year Inv: 2011
Pollutant Description: CARBON MONOXIDE
Estimated Emissions (Tons/Yr): 0.591234
Permit Issue Date: Not reported
Permit Expire Date: Not reported
Permit Effective Date: Not reported

Name: INDUSTRIAL CONTAINER SERVICES SC II LLC
Address: 2819 INDUSTRIAL AVE
City,State,Zip: CHARLESTON, SC 29405
Year Inv: 2011
Pollutant Description: LEAD & COMPOUNDS
Estimated Emissions (Tons/Yr): 0.000003518
Permit Issue Date: Not reported

Map ID
Direction
Distance
Elevation

MAP FINDINGS

Site

Database(s)

EDR ID Number
EPA ID Number

MOORE DRUMS/ICS-SC LLC (Continued)

1007114302

Permit Expire Date: Not reported
Permit Effective Date: Not reported

Name: INDUSTRIAL CONTAINER SERVICES SC II LLC
Address: 2819 INDUSTRIAL AVE
City,State,Zip: CHARLESTON, SC 29405
Year Inv: 2011
Pollutant Description: VOLATILE ORGANIC COMPOUNDS
Estimated Emissions (Tons/Yr): 83.59871
Permit Issue Date: Not reported
Permit Expire Date: Not reported
Permit Effective Date: Not reported

Name: INDUSTRIAL CONTAINER SERVICES SC II LLC
Address: 2819 INDUSTRIAL AVE
City,State,Zip: CHARLESTON, SC 29405
Year Inv: 2011
Pollutant Description: LEAD & COMPOUNDS
Estimated Emissions (Tons/Yr): 0.000003518
Permit Issue Date: Not reported
Permit Expire Date: Not reported
Permit Effective Date: Not reported

Name: INDUSTRIAL CONTAINER SERVICES SC II LLC
Address: 2819 INDUSTRIAL AVE
City,State,Zip: CHARLESTON, SC 29405
Year Inv: 2011
Pollutant Description: SULFUR DIOXIDE
Estimated Emissions (Tons/Yr): 0.004223
Permit Issue Date: Not reported
Permit Expire Date: Not reported
Permit Effective Date: Not reported

Name: INDUSTRIAL CONTAINER SERVICES SC II LLC
Address: 2819 INDUSTRIAL AVE
City,State,Zip: CHARLESTON, SC 29405
Year Inv: 2011
Pollutant Description: XYLENE (MIXED ISOMERS)
Estimated Emissions (Tons/Yr): 4.003
Permit Issue Date: Not reported
Permit Expire Date: Not reported
Permit Effective Date: Not reported

Name: INDUSTRIAL CONTAINER SERVICES SC II LLC
Address: 2819 INDUSTRIAL AVE
City,State,Zip: CHARLESTON, SC 29405
Year Inv: 2011
Pollutant Description: FLUORANTHENE
Estimated Emissions (Tons/Yr): 0.00000002113
Permit Issue Date: Not reported
Permit Expire Date: Not reported
Permit Effective Date: Not reported

Name: INDUSTRIAL CONTAINER SERVICES SC II LLC
Address: 2819 INDUSTRIAL AVE
City,State,Zip: CHARLESTON, SC 29405
Year Inv: 2011

Map ID
Direction
Distance
Elevation

MAP FINDINGS

Site

Database(s)

EDR ID Number
EPA ID Number

MOORE DRUMS/ICS-SC LLC (Continued)

1007114302

Pollutant Description: FORMALDEHYDE
Estimated Emissions (Tons/Yr): 0.0005282
Permit Issue Date: Not reported
Permit Expire Date: Not reported
Permit Effective Date: Not reported

Name: INDUSTRIAL CONTAINER SERVICES SC II LLC
Address: 2819 INDUSTRIAL AVE
City,State,Zip: CHARLESTON, SC 29405
Year Inv: 2011
Pollutant Description: 2,2,4-TRIMETHYLPENTANE
Estimated Emissions (Tons/Yr): 0
Permit Issue Date: Not reported
Permit Expire Date: Not reported
Permit Effective Date: Not reported

Name: INDUSTRIAL CONTAINER SERVICES SC II LLC
Address: 2819 INDUSTRIAL AVE
City,State,Zip: CHARLESTON, SC 29405
Year Inv: 2011
Pollutant Description: PHOSPHORIC ACID
Estimated Emissions (Tons/Yr): 0
Permit Issue Date: Not reported
Permit Expire Date: Not reported
Permit Effective Date: Not reported

Name: INDUSTRIAL CONTAINER SERVICES SC II LLC
Address: 2819 INDUSTRIAL AVE
City,State,Zip: CHARLESTON, SC 29405
Year Inv: 2011
Pollutant Description: METHYL ISOBUTYL KETONE
Estimated Emissions (Tons/Yr): 0.0805
Permit Issue Date: Not reported
Permit Expire Date: Not reported
Permit Effective Date: Not reported

Name: INDUSTRIAL CONTAINER SERVICES SC II LLC
Address: 2819 INDUSTRIAL AVE
City,State,Zip: CHARLESTON, SC 29405
Year Inv: 2011
Pollutant Description: METHYL ETHYL KETONE
Estimated Emissions (Tons/Yr): 5.08
Permit Issue Date: Not reported
Permit Expire Date: Not reported
Permit Effective Date: Not reported

Name: INDUSTRIAL CONTAINER SERVICES SC II LLC
Address: 2819 INDUSTRIAL AVE
City,State,Zip: CHARLESTON, SC 29405
Year Inv: 2011
Pollutant Description: NAPHTHALENE
Estimated Emissions (Tons/Yr): 0.000004303
Permit Issue Date: Not reported
Permit Expire Date: Not reported
Permit Effective Date: Not reported

Name: INDUSTRIAL CONTAINER SERVICES SC II LLC

Map ID
Direction
Distance
Elevation

MAP FINDINGS

Site

Database(s)

EDR ID Number
EPA ID Number

MOORE DRUMS/ICS-SC LLC (Continued)

1007114302

Address: 2819 INDUSTRIAL AVE
City,State,Zip: CHARLESTON, SC 29405
Year Inv: 2011
Pollutant Description: 1,4-DICHLOROBENZENE
Estimated Emissions (Tons/Yr): 0.000008446
Permit Issue Date: Not reported
Permit Expire Date: Not reported
Permit Effective Date: Not reported

Name: INDUSTRIAL CONTAINER SERVICES SC II LLC
Address: 2819 INDUSTRIAL AVE
City,State,Zip: CHARLESTON, SC 29405
Year Inv: 2011
Pollutant Description: METHYL ETHYL KETONE
Estimated Emissions (Tons/Yr): 5.08
Permit Issue Date: Not reported
Permit Expire Date: Not reported
Permit Effective Date: Not reported

Name: INDUSTRIAL CONTAINER SERVICES SC II LLC
Address: 2819 INDUSTRIAL AVE
City,State,Zip: CHARLESTON, SC 29405
Year Inv: 2011
Pollutant Description: CUMENE
Estimated Emissions (Tons/Yr): 0
Permit Issue Date: Not reported
Permit Expire Date: Not reported
Permit Effective Date: Not reported

Name: INDUSTRIAL CONTAINER SERVICES SC II LLC
Address: 2819 INDUSTRIAL AVE
City,State,Zip: CHARLESTON, SC 29405
Year Inv: 2011
Pollutant Description: MANGANESE & COMPOUNDS
Estimated Emissions (Tons/Yr): 0.000002678
Permit Issue Date: Not reported
Permit Expire Date: Not reported
Permit Effective Date: Not reported

Name: INDUSTRIAL CONTAINER SERVICES SC II LLC
Address: 2819 INDUSTRIAL AVE
City,State,Zip: CHARLESTON, SC 29405
Year Inv: 2011
Pollutant Description: 1,4-DICHLOROBENZENE
Estimated Emissions (Tons/Yr): 0.000008446
Permit Issue Date: Not reported
Permit Expire Date: Not reported
Permit Effective Date: Not reported

Name: INDUSTRIAL CONTAINER SERVICES SC II LLC
Address: 2819 INDUSTRIAL AVE
City,State,Zip: CHARLESTON, SC 29405
Year Inv: 2011
Pollutant Description: PHENOL
Estimated Emissions (Tons/Yr): 0
Permit Issue Date: Not reported
Permit Expire Date: Not reported

Map ID
Direction
Distance
Elevation

MAP FINDINGS

Site

Database(s)

EDR ID Number
EPA ID Number

MOORE DRUMS/ICS-SC LLC (Continued)

1007114302

Permit Effective Date: Not reported

Name: INDUSTRIAL CONTAINER SERVICES SC II LLC
Address: 2819 INDUSTRIAL AVE
City,State,Zip: CHARLESTON, SC 29405
Year Inv: 2011
Pollutant Description: BENZO(A)PYRENE
Estimated Emissions (Tons/Yr): 0
Permit Issue Date: Not reported
Permit Expire Date: Not reported
Permit Effective Date: Not reported

Name: INDUSTRIAL CONTAINER SERVICES SC II LLC
Address: 2819 INDUSTRIAL AVE
City,State,Zip: CHARLESTON, SC 29405
Year Inv: 2011
Pollutant Description: 2,2,4-TRIMETHYLPENTANE
Estimated Emissions (Tons/Yr): 0
Permit Issue Date: Not reported
Permit Expire Date: Not reported
Permit Effective Date: Not reported

Name: INDUSTRIAL CONTAINER SERVICES SC II LLC
Address: 2819 INDUSTRIAL AVE
City,State,Zip: CHARLESTON, SC 29405
Year Inv: 2011
Pollutant Description: MANGANESE & COMPOUNDS
Estimated Emissions (Tons/Yr): 0.000002678
Permit Issue Date: Not reported
Permit Expire Date: Not reported
Permit Effective Date: Not reported

Name: INDUSTRIAL CONTAINER SERVICES SC II LLC
Address: 2819 INDUSTRIAL AVE
City,State,Zip: CHARLESTON, SC 29405
Year Inv: 2011
Pollutant Description: PM (LESS THAN 2.5 MICRONS)
Estimated Emissions (Tons/Yr): 0.026144
Permit Issue Date: Not reported
Permit Expire Date: Not reported
Permit Effective Date: Not reported

Name: INDUSTRIAL CONTAINER SERVICES SC II LLC
Address: 2819 INDUSTRIAL AVE
City,State,Zip: CHARLESTON, SC 29405
Year Inv: 2011
Pollutant Description: HEXANE
Estimated Emissions (Tons/Yr): 0.012669
Permit Issue Date: Not reported
Permit Expire Date: Not reported
Permit Effective Date: Not reported

Name: INDUSTRIAL CONTAINER SERVICES SC II LLC
Address: 2819 INDUSTRIAL AVE
City,State,Zip: CHARLESTON, SC 29405
Year Inv: 2011
Pollutant Description: TRIETHYLAMINE

Map ID
Direction
Distance
Elevation

MAP FINDINGS

Site

Database(s)

EDR ID Number
EPA ID Number

MOORE DRUMS/ICS-SC LLC (Continued)

1007114302

Estimated Emissions (Tons/Yr): 0.0805
Permit Issue Date: Not reported
Permit Expire Date: Not reported
Permit Effective Date: Not reported

Name: INDUSTRIAL CONTAINER SERVICES SC II LLC
Address: 2819 INDUSTRIAL AVE
City,State,Zip: CHARLESTON, SC 29405
Year Inv: 2011
Pollutant Description: FLUORENE
Estimated Emissions (Tons/Yr): 0.0000001973
Permit Issue Date: Not reported
Permit Expire Date: Not reported
Permit Effective Date: Not reported

Name: INDUSTRIAL CONTAINER SERVICES SC II LLC
Address: 2819 INDUSTRIAL AVE
City,State,Zip: CHARLESTON, SC 29405
Year Inv: 2011
Pollutant Description: NAPHTHALENE
Estimated Emissions (Tons/Yr): 0.000004303
Permit Issue Date: Not reported
Permit Expire Date: Not reported
Permit Effective Date: Not reported

Name: INDUSTRIAL CONTAINER SERVICES SC II LLC
Address: 2819 INDUSTRIAL AVE
City,State,Zip: CHARLESTON, SC 29405
Year Inv: 2011
Pollutant Description: 1,2,4 TRIMETHYLBENZENE
Estimated Emissions (Tons/Yr): 0
Permit Issue Date: Not reported
Permit Expire Date: Not reported
Permit Effective Date: Not reported

Name: INDUSTRIAL CONTAINER SERVICES SC II LLC
Address: 2819 INDUSTRIAL AVE
City,State,Zip: CHARLESTON, SC 29405
Year Inv: 2011
Pollutant Description: CARBON DIOXIDE
Estimated Emissions (Tons/Yr): 844.62
Permit Issue Date: Not reported
Permit Expire Date: Not reported
Permit Effective Date: Not reported

Name: INDUSTRIAL CONTAINER SERVICES SC II LLC
Address: 2819 INDUSTRIAL AVE
City,State,Zip: CHARLESTON, SC 29405
Year Inv: 2011
Pollutant Description: HEXANE
Estimated Emissions (Tons/Yr): 0.012669
Permit Issue Date: Not reported
Permit Expire Date: Not reported
Permit Effective Date: Not reported

Name: INDUSTRIAL CONTAINER SERVICES SC II LLC
Address: 2819 INDUSTRIAL AVE

Map ID
Direction
Distance
Elevation

MAP FINDINGS

Site

Database(s)

EDR ID Number
EPA ID Number

MOORE DRUMS/ICS-SC LLC (Continued)

1007114302

City,State,Zip: CHARLESTON, SC 29405
Year Inv: 2011
Pollutant Description: TRIETHYLAMINE
Estimated Emissions (Tons/Yr): 0.0805
Permit Issue Date: Not reported
Permit Expire Date: Not reported
Permit Effective Date: Not reported

Name: INDUSTRIAL CONTAINER SERVICES SC II LLC
Address: 2819 INDUSTRIAL AVE
City,State,Zip: CHARLESTON, SC 29405
Year Inv: 2011
Pollutant Description: METHANOL
Estimated Emissions (Tons/Yr): 0.46
Permit Issue Date: Not reported
Permit Expire Date: Not reported
Permit Effective Date: Not reported

Name: INDUSTRIAL CONTAINER SERVICES SC II LLC
Address: 2819 INDUSTRIAL AVE
City,State,Zip: CHARLESTON, SC 29405
Year Inv: 2011
Pollutant Description: HYDROCHLORIC ACID
Estimated Emissions (Tons/Yr): 0.25
Permit Issue Date: Not reported
Permit Expire Date: Not reported
Permit Effective Date: Not reported

Name: INDUSTRIAL CONTAINER SERVICES SC II LLC
Address: 2819 INDUSTRIAL AVE
City,State,Zip: CHARLESTON, SC 29405
Year Inv: 2011
Pollutant Description: FLUORENE
Estimated Emissions (Tons/Yr): 0.0000001973
Permit Issue Date: Not reported
Permit Expire Date: Not reported
Permit Effective Date: Not reported

Name: INDUSTRIAL CONTAINER SERVICES SC II LLC
Address: 2819 INDUSTRIAL AVE
City,State,Zip: CHARLESTON, SC 29405
Year Inv: 2011
Pollutant Description: ARSENIC & COMPOUNDS
Estimated Emissions (Tons/Yr): 0.000001408
Permit Issue Date: Not reported
Permit Expire Date: Not reported
Permit Effective Date: Not reported

Name: INDUSTRIAL CONTAINER SERVICES SC II LLC
Address: 2819 INDUSTRIAL AVE
City,State,Zip: CHARLESTON, SC 29405
Year Inv: 2011
Pollutant Description: PARTICULATE MATTER (TOTAL)
Estimated Emissions (Tons/Yr): 1.686144
Permit Issue Date: Not reported
Permit Expire Date: Not reported
Permit Effective Date: Not reported

Map ID
Direction
Distance
Elevation

MAP FINDINGS

Site

Database(s)

EDR ID Number
EPA ID Number

MOORE DRUMS/ICS-SC LLC (Continued)

1007114302

Name: INDUSTRIAL CONTAINER SERVICES SC II LLC
Address: 2819 INDUSTRIAL AVE
City,State,Zip: CHARLESTON, SC 29405
Year Inv: 2011
Pollutant Description: VOLATILE ORGANIC COMPOUNDS
Estimated Emissions (Tons/Yr): 83.59871
Permit Issue Date: Not reported
Permit Expire Date: Not reported
Permit Effective Date: Not reported

Name: INDUSTRIAL CONTAINER SERVICES SC II LLC
Address: 2819 INDUSTRIAL AVE
City,State,Zip: CHARLESTON, SC 29405
Year Inv: 2011
Pollutant Description: ETHYLENE GLYCOL
Estimated Emissions (Tons/Yr): 0
Permit Issue Date: Not reported
Permit Expire Date: Not reported
Permit Effective Date: Not reported

Name: INDUSTRIAL CONTAINER SERVICES SC II LLC
Address: 2819 INDUSTRIAL AVE
City,State,Zip: CHARLESTON, SC 29405
Year Inv: 2011
Pollutant Description: METHYL ISOBUTYL KETONE
Estimated Emissions (Tons/Yr): 0.0805
Permit Issue Date: Not reported
Permit Expire Date: Not reported
Permit Effective Date: Not reported

Name: INDUSTRIAL CONTAINER SERVICES SC II LLC
Address: 2819 INDUSTRIAL AVE
City,State,Zip: CHARLESTON, SC 29405
Year Inv: 2011
Pollutant Description: TOLUENE
Estimated Emissions (Tons/Yr): 0.9751
Permit Issue Date: Not reported
Permit Expire Date: Not reported
Permit Effective Date: Not reported

Name: INDUSTRIAL CONTAINER SERVICES SC II LLC
Address: 2819 INDUSTRIAL AVE
City,State,Zip: CHARLESTON, SC 29405
Year Inv: 2011
Pollutant Description: BENZENE
Estimated Emissions (Tons/Yr): 0.00001478
Permit Issue Date: Not reported
Permit Expire Date: Not reported
Permit Effective Date: Not reported

Name: INDUSTRIAL CONTAINER SERVICES SC II LLC
Address: 2819 INDUSTRIAL AVE
City,State,Zip: CHARLESTON, SC 29405
Year Inv: 2011
Pollutant Description: METHYLENE CHLORIDE (DICHLOROMETHANE)
Estimated Emissions (Tons/Yr): 0
Permit Issue Date: Not reported

Map ID
Direction
Distance
Elevation

MAP FINDINGS

Site

Database(s)

EDR ID Number
EPA ID Number

MOORE DRUMS/ICS-SC LLC (Continued)

1007114302

Permit Expire Date: Not reported
Permit Effective Date: Not reported

Name: INDUSTRIAL CONTAINER SERVICES SC II LLC
Address: 2819 INDUSTRIAL AVE
City,State,Zip: CHARLESTON, SC 29405
Year Inv: 2011
Pollutant Description: HYDROCHLORIC ACID
Estimated Emissions (Tons/Yr): 0.25
Permit Issue Date: Not reported
Permit Expire Date: Not reported
Permit Effective Date: Not reported

Name: INDUSTRIAL CONTAINER SERVICES SC II LLC
Address: 2819 INDUSTRIAL AVE
City,State,Zip: CHARLESTON, SC 29405
Year Inv: 2011
Pollutant Description: CHROMIUM COMPOUNDS
Estimated Emissions (Tons/Yr): 0
Permit Issue Date: Not reported
Permit Expire Date: Not reported
Permit Effective Date: Not reported

Name: INDUSTRIAL CONTAINER SERVICES
Address: 2819 INDUSTRIAL AVE
City,State,Zip: CHARLESTON, SC 29405
Year Inv: 2005
Pollutant Description: ETHYL BENZENE
Estimated Emissions (Tons/Yr): 0.000055
Permit Issue Date: Not reported
Permit Expire Date: Not reported
Permit Effective Date: Not reported

Name: INDUSTRIAL CONTAINER SERVICES
Address: 2819 INDUSTRIAL AVE
City,State,Zip: CHARLESTON, SC 29405
Year Inv: 2005
Pollutant Description: XYLENE (MIXED ISOMERS)
Estimated Emissions (Tons/Yr): 1.078552
Permit Issue Date: Not reported
Permit Expire Date: Not reported
Permit Effective Date: Not reported

Name: INDUSTRIAL CONTAINER SERVICES
Address: 2819 INDUSTRIAL AVE
City,State,Zip: CHARLESTON, SC 29405
Year Inv: 2005
Pollutant Description: ARSENIC & COMPOUNDS
Estimated Emissions (Tons/Yr): 0.00000358
Permit Issue Date: Not reported
Permit Expire Date: Not reported
Permit Effective Date: Not reported

Name: INDUSTRIAL CONTAINER SERVICES
Address: 2819 INDUSTRIAL AVE
City,State,Zip: CHARLESTON, SC 29405
Year Inv: 2005

Map ID
Direction
Distance
Elevation

MAP FINDINGS

Site

Database(s)

EDR ID Number
EPA ID Number

MOORE DRUMS/ICS-SC LLC (Continued)

1007114302

Pollutant Description: CARBON DIOXIDE
Estimated Emissions (Tons/Yr): 2152.181
Permit Issue Date: Not reported
Permit Expire Date: Not reported
Permit Effective Date: Not reported

Name: INDUSTRIAL CONTAINER SERVICES
Address: 2819 INDUSTRIAL AVE
City,State,Zip: CHARLESTON, SC 29405
Year Inv: 2005

Pollutant Description: PHENANTHRENE
Estimated Emissions (Tons/Yr): 0.00000305
Permit Issue Date: Not reported
Permit Expire Date: Not reported
Permit Effective Date: Not reported

Name: INDUSTRIAL CONTAINER SERVICES
Address: 2819 INDUSTRIAL AVE
City,State,Zip: CHARLESTON, SC 29405
Year Inv: 2005

Pollutant Description: FORMALDEHYDE
Estimated Emissions (Tons/Yr): 0.02455
Permit Issue Date: Not reported
Permit Expire Date: Not reported
Permit Effective Date: Not reported

Name: INDUSTRIAL CONTAINER SERVICES
Address: 2819 INDUSTRIAL AVE
City,State,Zip: CHARLESTON, SC 29405
Year Inv: 2005

Pollutant Description: HYDROCHLORIC ACID
Estimated Emissions (Tons/Yr): 0.55501
Permit Issue Date: Not reported
Permit Expire Date: Not reported
Permit Effective Date: Not reported

Name: INDUSTRIAL CONTAINER SERVICES
Address: 2819 INDUSTRIAL AVE
City,State,Zip: CHARLESTON, SC 29405
Year Inv: 2005

Pollutant Description: METHYL ETHYL KETONE
Estimated Emissions (Tons/Yr): 8.889096
Permit Issue Date: Not reported
Permit Expire Date: Not reported
Permit Effective Date: Not reported

Name: INDUSTRIAL CONTAINER SERVICES
Address: 2819 INDUSTRIAL AVE
City,State,Zip: CHARLESTON, SC 29405
Year Inv: 2005

Pollutant Description: PARTICULATE MATTER (TOTAL)
Estimated Emissions (Tons/Yr): 0.536594
Permit Issue Date: Not reported
Permit Expire Date: Not reported
Permit Effective Date: Not reported

Name: INDUSTRIAL CONTAINER SERVICES

Map ID
Direction
Distance
Elevation

MAP FINDINGS

Site

Database(s)

EDR ID Number
EPA ID Number

MOORE DRUMS/ICS-SC LLC (Continued)

1007114302

Address: 2819 INDUSTRIAL AVE
City,State,Zip: CHARLESTON, SC 29405
Year Inv: 2005
Pollutant Description: SULFUR DIOXIDE
Estimated Emissions (Tons/Yr): 0.010762
Permit Issue Date: Not reported
Permit Expire Date: Not reported
Permit Effective Date: Not reported

Name: INDUSTRIAL CONTAINER SERVICES
Address: 2819 INDUSTRIAL AVE
City,State,Zip: CHARLESTON, SC 29405
Year Inv: 2005
Pollutant Description: CADMIUM & COMPOUNDS
Estimated Emissions (Tons/Yr): 0.0000197
Permit Issue Date: Not reported
Permit Expire Date: Not reported
Permit Effective Date: Not reported

Name: INDUSTRIAL CONTAINER SERVICES
Address: 2819 INDUSTRIAL AVE
City,State,Zip: CHARLESTON, SC 29405
Year Inv: 2005
Pollutant Description: PM (LESS THAN 2.5 MICRONS)
Estimated Emissions (Tons/Yr): 0.07656
Permit Issue Date: Not reported
Permit Expire Date: Not reported
Permit Effective Date: Not reported

Name: INDUSTRIAL CONTAINER SERVICES
Address: 2819 INDUSTRIAL AVE
City,State,Zip: CHARLESTON, SC 29405
Year Inv: 2005
Pollutant Description: METHANE
Estimated Emissions (Tons/Yr): 0.04125
Permit Issue Date: Not reported
Permit Expire Date: Not reported
Permit Effective Date: Not reported

Name: INDUSTRIAL CONTAINER SERVICES
Address: 2819 INDUSTRIAL AVE
City,State,Zip: CHARLESTON, SC 29405
Year Inv: 2005
Pollutant Description: ETHANE
Estimated Emissions (Tons/Yr): 0.055598
Permit Issue Date: Not reported
Permit Expire Date: Not reported
Permit Effective Date: Not reported

Name: INDUSTRIAL CONTAINER SERVICES
Address: 2819 INDUSTRIAL AVE
City,State,Zip: CHARLESTON, SC 29405
Year Inv: 2005
Pollutant Description: FLUORANTHENE
Estimated Emissions (Tons/Yr): 0.0000000539
Permit Issue Date: Not reported
Permit Expire Date: Not reported

Map ID
Direction
Distance
Elevation

MAP FINDINGS

Site

Database(s)

EDR ID Number
EPA ID Number

MOORE DRUMS/ICS-SC LLC (Continued)

1007114302

Permit Effective Date: Not reported

Name: INDUSTRIAL CONTAINER SERVICES
Address: 2819 INDUSTRIAL AVE
City,State,Zip: CHARLESTON, SC 29405
Year Inv: 2005
Pollutant Description: PYRENE
Estimated Emissions (Tons/Yr): 0.000000896
Permit Issue Date: Not reported
Permit Expire Date: Not reported
Permit Effective Date: Not reported

Name: INDUSTRIAL CONTAINER SERVICES
Address: 2819 INDUSTRIAL AVE
City,State,Zip: CHARLESTON, SC 29405
Year Inv: 2005
Pollutant Description: ETHYLENE GLYCOL
Estimated Emissions (Tons/Yr): 1.993022
Permit Issue Date: Not reported
Permit Expire Date: Not reported
Permit Effective Date: Not reported

Name: INDUSTRIAL CONTAINER SERVICES
Address: 2819 INDUSTRIAL AVE
City,State,Zip: CHARLESTON, SC 29405
Year Inv: 2005
Pollutant Description: METHYL ISOBUTYL KETONE
Estimated Emissions (Tons/Yr): 0.09973
Permit Issue Date: Not reported
Permit Expire Date: Not reported
Permit Effective Date: Not reported

Name: INDUSTRIAL CONTAINER SERVICES
Address: 2819 INDUSTRIAL AVE
City,State,Zip: CHARLESTON, SC 29405
Year Inv: 2005
Pollutant Description: 2,2,4-TRIMETHYLPENTANE
Estimated Emissions (Tons/Yr): 0
Permit Issue Date: Not reported
Permit Expire Date: Not reported
Permit Effective Date: Not reported

Name: INDUSTRIAL CONTAINER SERVICES
Address: 2819 INDUSTRIAL AVE
City,State,Zip: CHARLESTON, SC 29405
Year Inv: 2005
Pollutant Description: NICKEL & COMPOUNDS
Estimated Emissions (Tons/Yr): 0.0000376
Permit Issue Date: Not reported
Permit Expire Date: Not reported
Permit Effective Date: Not reported

Name: INDUSTRIAL CONTAINER SERVICES
Address: 2819 INDUSTRIAL AVE
City,State,Zip: CHARLESTON, SC 29405
Year Inv: 2005
Pollutant Description: LEAD & COMPOUNDS

Map ID
Direction
Distance
Elevation

MAP FINDINGS

Site

Database(s)

EDR ID Number
EPA ID Number

MOORE DRUMS/ICS-SC LLC (Continued)

1007114302

Estimated Emissions (Tons/Yr): 0.00000896
Permit Issue Date: Not reported
Permit Expire Date: Not reported
Permit Effective Date: Not reported

Name: INDUSTRIAL CONTAINER SERVICES
Address: 2819 INDUSTRIAL AVE
City,State,Zip: CHARLESTON, SC 29405
Year Inv: 2005
Pollutant Description: VOLATILE ORGANIC COMPOUNDS
Estimated Emissions (Tons/Yr): 137.2275
Permit Issue Date: Not reported
Permit Expire Date: Not reported
Permit Effective Date: Not reported

Name: INDUSTRIAL CONTAINER SERVICES
Address: 2819 INDUSTRIAL AVE
City,State,Zip: CHARLESTON, SC 29405
Year Inv: 2005
Pollutant Description: 2-BUTOXY ETHANOL (SYN. FOR ETHYLENE GLYCOL MONOBUTYL ETHER)
Estimated Emissions (Tons/Yr): 0.360455
Permit Issue Date: Not reported
Permit Expire Date: Not reported
Permit Effective Date: Not reported

Name: INDUSTRIAL CONTAINER SERVICES
Address: 2819 INDUSTRIAL AVE
City,State,Zip: CHARLESTON, SC 29405
Year Inv: 2005
Pollutant Description: FLUORENE
Estimated Emissions (Tons/Yr): 0.000000502
Permit Issue Date: Not reported
Permit Expire Date: Not reported
Permit Effective Date: Not reported

Name: INDUSTRIAL CONTAINER SERVICES
Address: 2819 INDUSTRIAL AVE
City,State,Zip: CHARLESTON, SC 29405
Year Inv: 2005
Pollutant Description: CARBON MONOXIDE
Estimated Emissions (Tons/Yr): 1.506528
Permit Issue Date: Not reported
Permit Expire Date: Not reported
Permit Effective Date: Not reported

Name: INDUSTRIAL CONTAINER SERVICES
Address: 2819 INDUSTRIAL AVE
City,State,Zip: CHARLESTON, SC 29405
Year Inv: 2005
Pollutant Description: 1,4-DICHLOROBENZENE
Estimated Emissions (Tons/Yr): 0.0000215
Permit Issue Date: Not reported
Permit Expire Date: Not reported
Permit Effective Date: Not reported

Name: INDUSTRIAL CONTAINER SERVICES
Address: 2819 INDUSTRIAL AVE

Map ID
Direction
Distance
Elevation

MAP FINDINGS

Site

Database(s)

EDR ID Number
EPA ID Number

MOORE DRUMS/ICS-SC LLC (Continued)

1007114302

City,State,Zip: CHARLESTON, SC 29405
Year Inv: 2005
Pollutant Description: BENZENE
Estimated Emissions (Tons/Yr): 0.000758
Permit Issue Date: Not reported
Permit Expire Date: Not reported
Permit Effective Date: Not reported

Name: INDUSTRIAL CONTAINER SERVICES
Address: 2819 INDUSTRIAL AVE
City,State,Zip: CHARLESTON, SC 29405
Year Inv: 2005
Pollutant Description: 2-METHYLNAPHTHALENE
Estimated Emissions (Tons/Yr): 0.00000431
Permit Issue Date: Not reported
Permit Expire Date: Not reported
Permit Effective Date: Not reported

Name: INDUSTRIAL CONTAINER SERVICES
Address: 2819 INDUSTRIAL AVE
City,State,Zip: CHARLESTON, SC 29405
Year Inv: 2005
Pollutant Description: MERCURY & COMPOUNDS
Estimated Emissions (Tons/Yr): 0.00000466
Permit Issue Date: Not reported
Permit Expire Date: Not reported
Permit Effective Date: Not reported

Name: INDUSTRIAL CONTAINER SERVICES
Address: 2819 INDUSTRIAL AVE
City,State,Zip: CHARLESTON, SC 29405
Year Inv: 2005
Pollutant Description: MANGANESE & COMPOUNDS
Estimated Emissions (Tons/Yr): 0.00000682
Permit Issue Date: Not reported
Permit Expire Date: Not reported
Permit Effective Date: Not reported

Name: INDUSTRIAL CONTAINER SERVICES
Address: 2819 INDUSTRIAL AVE
City,State,Zip: CHARLESTON, SC 29405
Year Inv: 2005
Pollutant Description: PHENOL
Estimated Emissions (Tons/Yr): 0
Permit Issue Date: Not reported
Permit Expire Date: Not reported
Permit Effective Date: Not reported

Name: INDUSTRIAL CONTAINER SERVICES
Address: 2819 INDUSTRIAL AVE
City,State,Zip: CHARLESTON, SC 29405
Year Inv: 2005
Pollutant Description: TRIETHYLAMINE
Estimated Emissions (Tons/Yr): 0.09973
Permit Issue Date: Not reported
Permit Expire Date: Not reported
Permit Effective Date: Not reported

Map ID
Direction
Distance
Elevation

MAP FINDINGS

Site

Database(s)

EDR ID Number
EPA ID Number

MOORE DRUMS/ICS-SC LLC (Continued)

1007114302

Name: INDUSTRIAL CONTAINER SERVICES
Address: 2819 INDUSTRIAL AVE
City,State,Zip: CHARLESTON, SC 29405
Year Inv: 2005
Pollutant Description: METHYLENE CHLORIDE (DICHLOROMETHANE)
Estimated Emissions (Tons/Yr): 8.378
Permit Issue Date: Not reported
Permit Expire Date: Not reported
Permit Effective Date: Not reported

Name: INDUSTRIAL CONTAINER SERVICES
Address: 2819 INDUSTRIAL AVE
City,State,Zip: CHARLESTON, SC 29405
Year Inv: 2005
Pollutant Description: CUMENE
Estimated Emissions (Tons/Yr): 0.00001
Permit Issue Date: Not reported
Permit Expire Date: Not reported
Permit Effective Date: Not reported

Name: INDUSTRIAL CONTAINER SERVICES
Address: 2819 INDUSTRIAL AVE
City,State,Zip: CHARLESTON, SC 29405
Year Inv: 2005
Pollutant Description: 1,2,4 TRIMETHYLBENZENE
Estimated Emissions (Tons/Yr): 0.00002
Permit Issue Date: Not reported
Permit Expire Date: Not reported
Permit Effective Date: Not reported

Name: INDUSTRIAL CONTAINER SERVICES
Address: 2819 INDUSTRIAL AVE
City,State,Zip: CHARLESTON, SC 29405
Year Inv: 2005
Pollutant Description: HEXANE
Estimated Emissions (Tons/Yr): 0.032923
Permit Issue Date: Not reported
Permit Expire Date: Not reported
Permit Effective Date: Not reported

Name: INDUSTRIAL CONTAINER SERVICES
Address: 2819 INDUSTRIAL AVE
City,State,Zip: CHARLESTON, SC 29405
Year Inv: 2005
Pollutant Description: METHANOL
Estimated Emissions (Tons/Yr): 0.596007
Permit Issue Date: Not reported
Permit Expire Date: Not reported
Permit Effective Date: Not reported

Name: INDUSTRIAL CONTAINER SERVICES
Address: 2819 INDUSTRIAL AVE
City,State,Zip: CHARLESTON, SC 29405
Year Inv: 2005
Pollutant Description: PHOSPHORIC ACID
Estimated Emissions (Tons/Yr): 0
Permit Issue Date: Not reported

Map ID
Direction
Distance
Elevation

MAP FINDINGS

Site

Database(s)

EDR ID Number
EPA ID Number

MOORE DRUMS/ICS-SC LLC (Continued)

1007114302

Permit Expire Date: Not reported
Permit Effective Date: Not reported

Name: INDUSTRIAL CONTAINER SERVICES
Address: 2819 INDUSTRIAL AVE
City,State,Zip: CHARLESTON, SC 29405
Year Inv: 2005
Pollutant Description: CHROMIUM COMPOUNDS
Estimated Emissions (Tons/Yr): 0
Permit Issue Date: Not reported
Permit Expire Date: Not reported
Permit Effective Date: Not reported

Name: INDUSTRIAL CONTAINER SERVICES
Address: 2819 INDUSTRIAL AVE
City,State,Zip: CHARLESTON, SC 29405
Year Inv: 2005
Pollutant Description: PM (LESS THAN 10 MICRONS)
Estimated Emissions (Tons/Yr): 0.469696
Permit Issue Date: Not reported
Permit Expire Date: Not reported
Permit Effective Date: Not reported

Name: INDUSTRIAL CONTAINER SERVICES
Address: 2819 INDUSTRIAL AVE
City,State,Zip: CHARLESTON, SC 29405
Year Inv: 2005
Pollutant Description: TOLUENE
Estimated Emissions (Tons/Yr): 1.017806
Permit Issue Date: Not reported
Permit Expire Date: Not reported
Permit Effective Date: Not reported

Name: INDUSTRIAL CONTAINER SERVICES
Address: 2819 INDUSTRIAL AVE
City,State,Zip: CHARLESTON, SC 29405
Year Inv: 2005
Pollutant Description: BENZO(A)PYRENE
Estimated Emissions (Tons/Yr): 0
Permit Issue Date: Not reported
Permit Expire Date: Not reported
Permit Effective Date: Not reported

Name: INDUSTRIAL CONTAINER SERVICES
Address: 2819 INDUSTRIAL AVE
City,State,Zip: CHARLESTON, SC 29405
Year Inv: 2005
Pollutant Description: GLYCOL ETHERS
Estimated Emissions (Tons/Yr): 8.651204
Permit Issue Date: Not reported
Permit Expire Date: Not reported
Permit Effective Date: Not reported

Name: INDUSTRIAL CONTAINER SERVICES
Address: 2819 INDUSTRIAL AVE
City,State,Zip: CHARLESTON, SC 29405
Year Inv: 2005

Map ID
Direction
Distance
Elevation

MAP FINDINGS

Site

Database(s)

EDR ID Number
EPA ID Number

MOORE DRUMS/ICS-SC LLC (Continued)

1007114302

Pollutant Description: NITROGEN DIOXIDE
Estimated Emissions (Tons/Yr): 1.155145
Permit Issue Date: Not reported
Permit Expire Date: Not reported
Permit Effective Date: Not reported

SC GWIC:

Bureau: BLWM
EAP ID: SCD003339702
Solid Waste Permit #: Not reported
Bureau of Land & Waste Management File #: Not reported
Permit Number: Not reported
WPC Permit: Not reported
Program: RCRA
Contamination: VOC
Petroleum Products: False
Volatile Organic Compounds: True
Metals: False
Nitrates or Potential to Nitrate: False
Pesticides & Herbicides: False
Polychlorinated Biphenyls: False
Base, Neutral, & Acid Extractables: False
Phenols: False
Radionuclides Over Max Contaminant Levels: False
Sources Not In Other Categories: False
Source: PPL
Underground Storage Tanks: False
Pits, Ponds, & Lagoons: True
Spills & Leaks: False
Landfills: False
Aboveground Storage Tank: False
Spray Irrigation: False
Single-Event Spill: False
Unpermitted Disposal: False
Septic Tank/Tile Field: False
Substances Not In Other Categories: False
Sources of Contamination Undetermined: False
Assessment: NO
Monitoring: NO
Remediation: YES
Surface Impact: Not reported
Drinking Water Well Impact: Not reported
Remarks: In remediation phase.

UIC:

Name: MOORE DRUMS INC
Address: 2819 INDUSTRIAL AVE
City, State, Zip: CHARLESTON, SC 29405
Permit Number: SCHE03000131
Permit Holder: MOORE
Former Permit Number: 249 249A 249M
Activity: Inactive
Disposition: Closed

Map ID
Direction
Distance
Elevation

MAP FINDINGS

Site

Database(s)

EDR ID Number
EPA ID Number

DE495 ICS SC II LLC
ENE 2819 INDUSTRIAL AVE
1/2-1 N CHARLESTON, SC 29405
0.658 mi.
3476 ft. Site 2 of 2 in cluster DE

Actual:
22 ft.
Focus Map:
12

CORRACTS 1000354991
RCRA-TSDF SCD003339702
RCRA-LQG
US FIN ASSUR
2020 COR ACTION
RAATS
ICIS
US AIRS
SC MANIFEST

CORRACTS:
EPA ID: SCD003339702
EPA Region: 04
Area Name: SWMU 5 - Furnace Area
Actual Date: 2015-09-21 00:00:00.0
Action: CA191
NAICS Code(s): 81131
Commercial and Industrial Machinery and Equipment (except Automotive and Electronic) Repair and Maintenance

Original schedule date: Not reported
Schedule end date: Not reported

EPA ID: SCD003339702
EPA Region: 04
Area Name: SWMU 4 - Aboveground Storage Tank Area
Actual Date: 2015-09-18 00:00:00.0
Action: CA545
NAICS Code(s): 81131
Commercial and Industrial Machinery and Equipment (except Automotive and Electronic) Repair and Maintenance

Original schedule date: Not reported
Schedule end date: Not reported

EPA ID: SCD003339702
EPA Region: 04
Area Name: SWMU 4 - Aboveground Storage Tank Area
Actual Date: 2015-04-22 00:00:00.0
Action: CA540
NAICS Code(s): 81131
Commercial and Industrial Machinery and Equipment (except Automotive and Electronic) Repair and Maintenance

Original schedule date: Not reported
Schedule end date: Not reported

EPA ID: SCD003339702
EPA Region: 04
Area Name: SWMU 4 - Aboveground Storage Tank Area
Actual Date: 2015-03-19 00:00:00.0
Action: CA545
NAICS Code(s): 81131
Commercial and Industrial Machinery and Equipment (except Automotive and Electronic) Repair and Maintenance

Original schedule date: Not reported
Schedule end date: Not reported

EPA ID: SCD003339702
EPA Region: 04
Area Name: SWMU 4 - Aboveground Storage Tank Area
Actual Date: 2014-12-29 00:00:00.0

Map ID
Direction
Distance
Elevation

MAP FINDINGS

Site

Database(s)

EDR ID Number
EPA ID Number

ICS SC II LLC (Continued)

1000354991

Action: CA540
NAICS Code(s): 81131
Commercial and Industrial Machinery and Equipment (except Automotive and Electronic) Repair and Maintenance
Original schedule date: Not reported
Schedule end date: Not reported

EPA ID: SCD003339702
EPA Region: 04
Area Name: SWMU 5 - Furnace Area
Actual Date: 2014-12-01 00:00:00.0
Action: CA190 - RFI Report Received
NAICS Code(s): 81131
Commercial and Industrial Machinery and Equipment (except Automotive and Electronic) Repair and Maintenance
Original schedule date: Not reported
Schedule end date: Not reported

EPA ID: SCD003339702
EPA Region: 04
Area Name: ENTIRE FACILITY
Actual Date: 2014-09-10 00:00:00.0
Action: CA750YE - Migration of Contaminated Groundwater under Control, Yes, Migration of Contaminated Groundwater Under Control has been verified
NAICS Code(s): 81131
Commercial and Industrial Machinery and Equipment (except Automotive and Electronic) Repair and Maintenance
Original schedule date: Not reported
Schedule end date: Not reported

EPA ID: SCD003339702
EPA Region: 04
Area Name: ENTIRE FACILITY
Actual Date: 2014-09-10 00:00:00.0
Action: CA725YE - Current Human Exposures Under Control, Yes, Current Human Exposures Under Control has been verified
NAICS Code(s): 81131
Commercial and Industrial Machinery and Equipment (except Automotive and Electronic) Repair and Maintenance
Original schedule date: Not reported
Schedule end date: Not reported

EPA ID: SCD003339702
EPA Region: 04
Area Name: ENTIRE FACILITY
Actual Date: 2011-04-11 00:00:00.0
Action: CA550RC
NAICS Code(s): 81131
Commercial and Industrial Machinery and Equipment (except Automotive and Electronic) Repair and Maintenance
Original schedule date: Not reported
Schedule end date: Not reported

EPA ID: SCD003339702
EPA Region: 04
Area Name: ENTIRE FACILITY
Actual Date: 2011-04-11 00:00:00.0

Map ID
Direction
Distance
Elevation

MAP FINDINGS

Site

Database(s)

EDR ID Number
EPA ID Number

ICS SC II LLC (Continued)

1000354991

Action: CA400 - Date For Remedy Selection (CM Imposed)
NAICS Code(s): 81131
Commercial and Industrial Machinery and Equipment (except Automotive and Electronic) Repair and Maintenance
Original schedule date: Not reported
Schedule end date: Not reported

EPA ID: SCD003339702
EPA Region: 04
Area Name: SWMU 5 - Furnace Area
Actual Date: 2010-11-23 00:00:00.0
Action: CA150 - RFI Workplan Approved
NAICS Code(s): 81131
Commercial and Industrial Machinery and Equipment (except Automotive and Electronic) Repair and Maintenance
Original schedule date: Not reported
Schedule end date: Not reported

EPA ID: SCD003339702
EPA Region: 04
Area Name: SWMU 5 - Furnace Area
Actual Date: 2010-11-08 00:00:00.0
Action: CA110 - RFI Workplan Received
NAICS Code(s): 81131
Commercial and Industrial Machinery and Equipment (except Automotive and Electronic) Repair and Maintenance
Original schedule date: Not reported
Schedule end date: Not reported

EPA ID: SCD003339702
EPA Region: 04
Area Name: SWMU 5 - Furnace Area
Actual Date: 2010-08-12 00:00:00.0
Action: CA150 - RFI Workplan Approved
NAICS Code(s): 81131
Commercial and Industrial Machinery and Equipment (except Automotive and Electronic) Repair and Maintenance
Original schedule date: Not reported
Schedule end date: Not reported

EPA ID: SCD003339702
EPA Region: 04
Area Name: SWMU 5 - Furnace Area
Actual Date: 2010-07-01 00:00:00.0
Action: CA140 - RFI Workplan Notice Of Deficiency Issued
NAICS Code(s): 81131
Commercial and Industrial Machinery and Equipment (except Automotive and Electronic) Repair and Maintenance
Original schedule date: Not reported
Schedule end date: Not reported

EPA ID: SCD003339702
EPA Region: 04
Area Name: SWMU 5 - Furnace Area
Actual Date: 2010-03-03 00:00:00.0
Action: CA110 - RFI Workplan Received
NAICS Code(s): 81131

Map ID
Direction
Distance
Elevation

MAP FINDINGS

Site

Database(s)

EDR ID Number
EPA ID Number

ICS SC II LLC (Continued)

1000354991

Commercial and Industrial Machinery and Equipment (except Automotive and Electronic) Repair and Maintenance
Original schedule date: Not reported
Schedule end date: Not reported

EPA ID: SCD003339702
EPA Region: 04
Area Name: SWMU 4 - Aboveground Storage Tank Area
Actual Date: 2004-10-26 00:00:00.0
Action: CA106
NAICS Code(s): 81131

Commercial and Industrial Machinery and Equipment (except Automotive and Electronic) Repair and Maintenance
Original schedule date: Not reported
Schedule end date: Not reported

EPA ID: SCD003339702
EPA Region: 04
Area Name: SWMU 5 - Furnace Area
Actual Date: 2004-08-25 00:00:00.0
Action: CA106
NAICS Code(s): 81131

Commercial and Industrial Machinery and Equipment (except Automotive and Electronic) Repair and Maintenance
Original schedule date: Not reported
Schedule end date: Not reported

EPA ID: SCD003339702
EPA Region: 04
Area Name: SWMU 5 - Furnace Area
Actual Date: 2004-08-09 00:00:00.0
Action: CA104
NAICS Code(s): 81131

Commercial and Industrial Machinery and Equipment (except Automotive and Electronic) Repair and Maintenance
Original schedule date: Not reported
Schedule end date: Not reported

EPA ID: SCD003339702
EPA Region: 04
Area Name: SWMU 4 - Aboveground Storage Tank Area
Actual Date: 2004-08-09 00:00:00.0
Action: CA104
NAICS Code(s): 81131

Commercial and Industrial Machinery and Equipment (except Automotive and Electronic) Repair and Maintenance
Original schedule date: Not reported
Schedule end date: Not reported

EPA ID: SCD003339702
EPA Region: 04
Area Name: SWMU 4 - Aboveground Storage Tank Area
Actual Date: 2004-07-14 00:00:00.0
Action: CA105
NAICS Code(s): 81131

Commercial and Industrial Machinery and Equipment (except Automotive and Electronic) Repair and Maintenance

Map ID
Direction
Distance
Elevation

MAP FINDINGS

Site

Database(s)

EDR ID Number
EPA ID Number

ICS SC II LLC (Continued)

1000354991

Original schedule date: Not reported
Schedule end date: Not reported

EPA ID: SCD003339702
EPA Region: 04
Area Name: SWMU 5 - Furnace Area
Actual Date: 2004-07-14 00:00:00.0
Action: CA105
NAICS Code(s): 81131
Commercial and Industrial Machinery and Equipment (except Automotive and Electronic) Repair and Maintenance

Original schedule date: Not reported
Schedule end date: Not reported

EPA ID: SCD003339702
EPA Region: 04
Area Name: SWMU 5 - Furnace Area
Actual Date: 2004-03-31 00:00:00.0
Action: CA104
NAICS Code(s): 81131
Commercial and Industrial Machinery and Equipment (except Automotive and Electronic) Repair and Maintenance

Original schedule date: Not reported
Schedule end date: Not reported

EPA ID: SCD003339702
EPA Region: 04
Area Name: SWMU 4 - Aboveground Storage Tank Area
Actual Date: 2004-03-31 00:00:00.0
Action: CA104
NAICS Code(s): 81131
Commercial and Industrial Machinery and Equipment (except Automotive and Electronic) Repair and Maintenance

Original schedule date: Not reported
Schedule end date: Not reported

EPA ID: SCD003339702
EPA Region: 04
Area Name: SWMUS 2-8
Actual Date: 1996-05-14 00:00:00.0
Action: CA450 - Corrective Measures Design Approved
NAICS Code(s): 81131
Commercial and Industrial Machinery and Equipment (except Automotive and Electronic) Repair and Maintenance

Original schedule date: Not reported
Schedule end date: Not reported

EPA ID: SCD003339702
EPA Region: 04
Area Name: ENTIRE FACILITY
Actual Date: 1992-03-31 00:00:00.0
Action: CA075LO - CA Prioritization, Facility or area was assigned a low corrective action priority
NAICS Code(s): 81131
Commercial and Industrial Machinery and Equipment (except Automotive and Electronic) Repair and Maintenance

Original schedule date: Not reported

Map ID
Direction
Distance
Elevation

MAP FINDINGS

Site

Database(s)

EDR ID Number
EPA ID Number

ICS SC II LLC (Continued)

1000354991

Schedule end date: Not reported

EPA ID: SCD003339702
EPA Region: 04
Area Name: SWMUS 2-8
Actual Date: 1988-05-18 00:00:00.0
Action: CA110 - RFI Workplan Received
NAICS Code(s): 81131
Commercial and Industrial Machinery and Equipment (except Automotive and Electronic) Repair and Maintenance

Original schedule date: Not reported
Schedule end date: Not reported

EPA ID: SCD003339702
EPA Region: 04
Area Name: SWMUS 2-8
Actual Date: 1987-12-07 00:00:00.0
Action: CA100 - RFI Imposition
NAICS Code(s): 81131
Commercial and Industrial Machinery and Equipment (except Automotive and Electronic) Repair and Maintenance

Original schedule date: Not reported
Schedule end date: Not reported

EPA ID: SCD003339702
EPA Region: 04
Area Name: ENTIRE FACILITY
Actual Date: 1987-08-05 00:00:00.0
Action: CA050 - RFA Completed
NAICS Code(s): 81131
Commercial and Industrial Machinery and Equipment (except Automotive and Electronic) Repair and Maintenance

Original schedule date: Not reported
Schedule end date: Not reported

EPA ID: SCD003339702
EPA Region: 04
Area Name: ENTIRE FACILITY
Actual Date: 1986-12-10 00:00:00.0
Action: CA010 - RFA Initiation
NAICS Code(s): 81131
Commercial and Industrial Machinery and Equipment (except Automotive and Electronic) Repair and Maintenance

Original schedule date: Not reported
Schedule end date: Not reported

RCRA-TSDF:

Date form received by agency: 2018-01-25 00:00:00.0
Facility name: ICS SC II LLC
Facility address: 2819 INDUSTRIAL AVE
N CHARLESTON, SC 29405
EPA ID: SCD003339702
Mailing address: INDUSTRIAL AVE
N CHARLESTON, SC 29405
Contact: ASA G CANDLER VII
Contact address: CUMBERLAND PKWY BLDG 1700
ATLANTA, GA 30339

Map ID
Direction
Distance
Elevation

MAP FINDINGS

Site

Database(s)

EDR ID Number
EPA ID Number

ICS SC II LLC (Continued)

1000354991

Contact country: US
Contact telephone: 770-444-3511
Contact email: ACANDLER@SOUTHWOODDEV.COM
EPA Region: 04
Land type: Private
Classification: TSDF
Description: Handler is engaged in the treatment, storage or disposal of hazardous waste

Classification: Large Quantity Generator
Description: Handler: generates 1,000 kg or more of hazardous waste during any calendar month; or generates more than 1 kg of acutely hazardous waste during any calendar month; or generates more than 100 kg of any residue or contaminated soil, waste or other debris resulting from the cleanup of a spill, into or on any land or water, of acutely hazardous waste during any calendar month; or generates 1 kg or less of acutely hazardous waste during any calendar month, and accumulates more than 1 kg of acutely hazardous waste at any time; or generates 100 kg or less of any residue or contaminated soil, waste or other debris resulting from the cleanup of a spill, into or on any land or water, of acutely hazardous waste during any calendar month, and accumulates more than 100 kg of that material at any time

Owner/Operator Summary:

Owner/operator name: JACKSON H MOORE JR
Owner/operator address: 2819 INDUSTRIAL AVE
CHARLESTON, SC 29405

Owner/operator country: US
Owner/operator telephone: 843-744-7448
Owner/operator email: Not reported
Owner/operator fax: Not reported
Owner/operator extension: Not reported
Legal status: Private
Owner/Operator Type: Owner
Owner/Op start date: Not reported
Owner/Op end date: Not reported

Owner/operator name: EQUITY RESOURCE PRARNERS III LLC
Owner/operator address: CUMBERLAND PKWY BLDG 1700
ATLANTA, GA 30339

Owner/operator country: US
Owner/operator telephone: 770-444-3511
Owner/operator email: Not reported
Owner/operator fax: Not reported
Owner/operator extension: Not reported
Legal status: Private
Owner/Operator Type: Owner
Owner/Op start date: 2018-02-28 00:00:00.
Owner/Op end date: Not reported

Owner/operator name: JACKSON H MOORE JR
Owner/operator address: INDUSTRIAL AVE
CHARLESTON, SC 29405

Owner/operator country: US
Owner/operator telephone: 843-744-7448
Owner/operator email: Not reported
Owner/operator fax: Not reported
Owner/operator extension: Not reported

Map ID
Direction
Distance
Elevation

MAP FINDINGS

Site

Database(s)

EDR ID Number
EPA ID Number

ICS SC II LLC (Continued)

1000354991

Legal status: Private
Owner/Operator Type: Operator
Owner/Op start date: 2003-01-03 00:00:00.
Owner/Op end date: Not reported

Owner/operator name: ICS SC II LLC
Owner/operator address: INDUSTRIAL AVE
CHARLESTON, SC 29405

Owner/operator country: US
Owner/operator telephone: 843-744-7448
Owner/operator email: Not reported
Owner/operator fax: Not reported
Owner/operator extension: Not reported

Legal status: Private
Owner/Operator Type: Owner
Owner/Op start date: 2003-03-31 00:00:00.
Owner/Op end date: Not reported

Owner/operator name: ICS SC II LLC
Owner/operator address: INDUSTRIAL AVE
CHARLESTON, SC 29405

Owner/operator country: US
Owner/operator telephone: 843-744-7448
Owner/operator email: Not reported
Owner/operator fax: Not reported
Owner/operator extension: Not reported

Legal status: Private
Owner/Operator Type: Operator
Owner/Op start date: 2003-03-31 00:00:00.
Owner/Op end date: Not reported

Handler Activities Summary:

U.S. importer of hazardous waste: No
Mixed waste (haz. and radioactive): No
Recycler of hazardous waste: No
Transporter of hazardous waste: No
Treater, storer or disposer of HW: No
Underground injection activity: No
On-site burner exemption: No
Furnace exemption: No
Used oil fuel burner: No
Used oil processor: No
User oil refiner: No
Used oil fuel marketer to burner: No
Used oil Specification marketer: No
Used oil transfer facility: No
Used oil transporter: No

Historical Generators:

Date form received by agency:2017-12-15 00:00:00.0
Site name: ICS SC II LLC
Classification: Large Quantity Generator

Date form received by agency:2003-09-22 00:00:00.0
Site name: ICS SC II LLC
Classification: Conditionally Exempt Small Quantity Generator

Map ID
Direction
Distance
Elevation

MAP FINDINGS

Site

Database(s)

EDR ID Number
EPA ID Number

ICS SC II LLC (Continued)

1000354991

Date form received by agency:2003-01-03 00:00:00.0
Site name: MOORE DRUMS INC
Classification: Large Quantity Generator

Date form received by agency:2002-04-16 00:00:00.0
Site name: MOORE DRUMS INC
Classification: Conditionally Exempt Small Quantity Generator

Date form received by agency:2002-03-27 00:00:00.0
Site name: MOORE DRUMS INC
Classification: Large Quantity Generator

Date form received by agency:2002-02-25 00:00:00.0
Site name: MOORE DRUMS INC
Classification: Conditionally Exempt Small Quantity Generator

Date form received by agency:1999-09-28 00:00:00.0
Site name: MOORE DRUMS INC
Classification: Conditionally Exempt Small Quantity Generator

Date form received by agency:1994-10-17 00:00:00.0
Site name: MOORE DRUMS INC
Classification: Large Quantity Generator

Date form received by agency:1991-02-06 00:00:00.0
Site name: MOORE DRUMS INC
Classification: Not a generator, verified

Date form received by agency:1988-09-20 00:00:00.0
Site name: MOORE DRUMS INC
Classification: Not a generator, verified

Hazardous Waste Summary:

. Waste code: D001
. Waste name: IGNITABLE WASTE

. Waste code: D002
. Waste name: CORROSIVE WASTE

. Waste code: D035
. Waste name: METHYL ETHYL KETONE

. Waste code: D039
. Waste name: TETRACHLOROETHYLENE

. Waste code: F018
. Waste name: Not Defined

. Waste code: U002
. Waste name: 2-PROPANONE (I) (OR) ACETONE (I)

. Waste code: U220
. Waste name: BENZENE, METHYL- (OR) TOLUENE

. Waste code: U239
. Waste name: BENZENE, DIMETHYL- (I,T) (OR) XYLENE (I)

Map ID
Direction
Distance
Elevation

MAP FINDINGS

Site

Database(s)

EDR ID Number
EPA ID Number

ICS SC II LLC (Continued)

1000354991

Corrective Action Summary:

Event date:	1986-12-10 00:00:00.0
Event:	RFA INITIATION
Event date:	1987-08-05 00:00:00.0
Event:	RFA COMPLETED
Event date:	1987-12-07 00:00:00.0
Event:	INVESTIGATION IMPOSITION
Event date:	1988-05-18 00:00:00.0
Event:	INVESTIGATION WORKPLAN RECEIVED
Event date:	1992-03-31 00:00:00.0
Event:	CA PRIORITIZATION-LOW CA PRIORITY
Event date:	1996-05-14 00:00:00.0
Event:	CORRECTIVE MEASURES DESIGN APPROVED
Event date:	2004-03-31 00:00:00.0
Event:	CONFIRMATORY SAMPLING WORKPLAN RECEIVED
Event date:	2004-07-14 00:00:00.0
Event:	CONFIRM. SAMPLING WORKPLAN - NOTI ISSUED
Event date:	2004-08-09 00:00:00.0
Event:	CONFIRMATORY SAMPLING WORKPLAN RECEIVED
Event date:	2004-08-25 00:00:00.0
Event:	CONFIRMATORY SAMPLING WORKPLAN APPROVED
Event date:	2004-10-26 00:00:00.0
Event:	CONFIRMATORY SAMPLING WORKPLAN APPROVED
Event date:	2010-03-03 00:00:00.0
Event:	INVESTIGATION WORKPLAN RECEIVED
Event date:	2010-07-01 00:00:00.0
Event:	INVESTIGATION WORKPLAN NOTICE OF DEFICIENCY ISSUED
Event date:	2010-08-12 00:00:00.0
Event:	INVESTIGATION WORKPLAN APPROVED
Event date:	2010-11-08 00:00:00.0
Event:	INVESTIGATION WORKPLAN RECEIVED
Event date:	2010-11-23 00:00:00.0
Event:	INVESTIGATION WORKPLAN APPROVED
Event date:	2011-04-11 00:00:00.0
Event:	REMEDY CONSTRUCTION-REMEDY CONSTRUCTED
Event date:	2011-04-11 00:00:00.0
Event:	REMEDY DECISION
Event date:	2014-09-10 00:00:00.0
Event:	RELEASE TO GW CONTROLLED DETERMINATION-YES, APPLICABLE AS OF THIS DATE

Map ID
Direction
Distance
Elevation

MAP FINDINGS

Site

Database(s)

EDR ID Number
EPA ID Number

ICS SC II LLC (Continued)

1000354991

Event date: 2014-09-10 00:00:00.0
Event: HUMAN EXPOSURES CONTROLLED DETERMINATION-YES, APPLICABLE AS OF THIS DATE

Event date: 2014-12-01 00:00:00.0
Event: INVESTIGATION REPORT RECEIVED

Event date: 2014-12-29 00:00:00.0
Event: REMEDY COMPLETION REPORT RECEIVED

Event date: 2015-03-19 00:00:00.0
Event: REMEDY COMPLETION REPORT REVIEWED - NOTI ISSUED OR APPROVED

Event date: 2015-04-22 00:00:00.0
Event: REMEDY COMPLETION REPORT RECEIVED

Event date: 2015-09-18 00:00:00.0
Event: REMEDY COMPLETION REPORT REVIEWED - NOTI ISSUED OR APPROVED

Event date: 2015-09-21 00:00:00.0
Event: RFI DRAFT REPORT COMMENTS

Facility Has Received Notices of Violations:

Regulation violated: Not reported
Area of violation: Universal Waste - Small Quantity Handlers
Date violation determined: 2013-03-07 00:00:00.0
Date achieved compliance: 2013-03-19 00:00:00.0
Violation lead agency: State
Enforcement action: COMPLIANCE EVALUATION INSPECTION ON-SITE
Enforcement action date: 2013-04-03 00:00:00.0
Enf. disposition status: Not reported
Enf. disp. status date: Not reported
Enforcement lead agency: State
Proposed penalty amount: Not reported
Final penalty amount: Not reported
Paid penalty amount: Not reported

Regulation violated: Not reported
Area of violation: Generators - General
Date violation determined: 2010-09-01 00:00:00.0
Date achieved compliance: 2010-09-20 00:00:00.0
Violation lead agency: State
Enforcement action: COMPLIANCE EVALUATION INSPECTION ON-SITE
Enforcement action date: Not reported
Enf. disposition status: Not reported
Enf. disp. status date: Not reported
Enforcement lead agency: Not reported
Proposed penalty amount: Not reported
Final penalty amount: Not reported
Paid penalty amount: Not reported

Regulation violated: Not reported
Area of violation: TSD - Releases from SWMUs
Date violation determined: 2009-09-01 00:00:00.0
Date achieved compliance: 2009-11-05 00:00:00.0
Violation lead agency: State
Enforcement action: COMPLIANCE EVALUATION INSPECTION ON-SITE

Map ID
Direction
Distance
Elevation

MAP FINDINGS

Site

Database(s)

EDR ID Number
EPA ID Number

ICS SC II LLC (Continued)

1000354991

Enforcement action date: 2009-09-28 00:00:00.0
Enf. disposition status: Not reported
Enf. disp. status date: Not reported
Enforcement lead agency: State
Proposed penalty amount: Not reported
Final penalty amount: Not reported
Paid penalty amount: Not reported

Regulation violated: Not reported
Area of violation: TSD - General Facility Standards
Date violation determined: 2009-09-01 00:00:00.0
Date achieved compliance: 2009-11-05 00:00:00.0
Violation lead agency: State
Enforcement action: COMPLIANCE EVALUATION INSPECTION ON-SITE
Enforcement action date: 2009-09-28 00:00:00.0
Enf. disposition status: Not reported
Enf. disp. status date: Not reported
Enforcement lead agency: State
Proposed penalty amount: Not reported
Final penalty amount: Not reported
Paid penalty amount: Not reported

Regulation violated: Not reported
Area of violation: TSD - Manifest/Records/Reporting
Date violation determined: 2009-09-01 00:00:00.0
Date achieved compliance: 2009-11-05 00:00:00.0
Violation lead agency: State
Enforcement action: COMPLIANCE EVALUATION INSPECTION ON-SITE
Enforcement action date: 2009-09-28 00:00:00.0
Enf. disposition status: Not reported
Enf. disp. status date: Not reported
Enforcement lead agency: State
Proposed penalty amount: Not reported
Final penalty amount: Not reported
Paid penalty amount: Not reported

Regulation violated: Not reported
Area of violation: Generators - General
Date violation determined: 2009-09-01 00:00:00.0
Date achieved compliance: 2009-11-05 00:00:00.0
Violation lead agency: State
Enforcement action: COMPLIANCE EVALUATION INSPECTION ON-SITE
Enforcement action date: 2009-09-28 00:00:00.0
Enf. disposition status: Not reported
Enf. disp. status date: Not reported
Enforcement lead agency: State
Proposed penalty amount: Not reported
Final penalty amount: Not reported
Paid penalty amount: Not reported

Regulation violated: Not reported
Area of violation: Universal Waste - Small Quantity Handlers
Date violation determined: 2008-06-17 00:00:00.0
Date achieved compliance: 2008-06-30 00:00:00.0
Violation lead agency: EPA
Enforcement action: COMPLIANCE EVALUATION INSPECTION ON-SITE
Enforcement action date: 2008-07-16 00:00:00.0

Map ID
Direction
Distance
Elevation

MAP FINDINGS

Site

Database(s)

EDR ID Number
EPA ID Number

ICS SC II LLC (Continued)

1000354991

Enf. disposition status: Not reported
Enf. disp. status date: Not reported
Enforcement lead agency: State
Proposed penalty amount: Not reported
Final penalty amount: Not reported
Paid penalty amount: Not reported

Regulation violated: Not reported
Area of violation: TSD IS-Ground-Water Monitoring
Date violation determined: 2008-06-17 00:00:00.0
Date achieved compliance: 2008-06-30 00:00:00.0
Violation lead agency: State
Enforcement action: COMPLIANCE EVALUATION INSPECTION ON-SITE
Enforcement action date: 2008-07-16 00:00:00.0
Enf. disposition status: Not reported
Enf. disp. status date: Not reported
Enforcement lead agency: State
Proposed penalty amount: Not reported
Final penalty amount: Not reported
Paid penalty amount: Not reported

Regulation violated: Not reported
Area of violation: Universal Waste - Small Quantity Handlers
Date violation determined: 2008-06-17 00:00:00.0
Date achieved compliance: 2008-06-30 00:00:00.0
Violation lead agency: EPA
Enforcement action: COMPLIANCE EVALUATION INSPECTION ON-SITE
Enforcement action date: 2008-06-17 00:00:00.0
Enf. disposition status: Not reported
Enf. disp. status date: Not reported
Enforcement lead agency: EPA
Proposed penalty amount: Not reported
Final penalty amount: Not reported
Paid penalty amount: Not reported

Regulation violated: Not reported
Area of violation: Universal Waste - Small Quantity Handlers
Date violation determined: 2008-06-17 00:00:00.0
Date achieved compliance: 2008-06-30 00:00:00.0
Violation lead agency: State
Enforcement action: COMPLIANCE EVALUATION INSPECTION ON-SITE
Enforcement action date: 2008-07-16 00:00:00.0
Enf. disposition status: Not reported
Enf. disp. status date: Not reported
Enforcement lead agency: State
Proposed penalty amount: Not reported
Final penalty amount: Not reported
Paid penalty amount: Not reported

Regulation violated: Not reported
Area of violation: TSD IS-Ground-Water Monitoring
Date violation determined: 2008-06-17 00:00:00.0
Date achieved compliance: 2008-06-30 00:00:00.0
Violation lead agency: EPA
Enforcement action: COMPLIANCE EVALUATION INSPECTION ON-SITE
Enforcement action date: 2008-06-17 00:00:00.0
Enf. disposition status: Not reported

Map ID
Direction
Distance
Elevation

MAP FINDINGS

Site

Database(s)

EDR ID Number
EPA ID Number

ICS SC II LLC (Continued)

1000354991

Enf. disp. status date: Not reported
Enforcement lead agency: EPA
Proposed penalty amount: Not reported
Final penalty amount: Not reported
Paid penalty amount: Not reported

Regulation violated: Not reported
Area of violation: TSD IS-Ground-Water Monitoring
Date violation determined: 2008-06-17 00:00:00.0
Date achieved compliance: 2008-06-30 00:00:00.0
Violation lead agency: EPA
Enforcement action: COMPLIANCE EVALUATION INSPECTION ON-SITE
Enforcement action date: 2008-07-16 00:00:00.0
Enf. disposition status: Not reported
Enf. disp. status date: Not reported
Enforcement lead agency: State
Proposed penalty amount: Not reported
Final penalty amount: Not reported
Paid penalty amount: Not reported

Regulation violated: Not reported
Area of violation: Generators - General
Date violation determined: 2007-08-01 00:00:00.0
Date achieved compliance: 2008-12-18 00:00:00.0
Violation lead agency: State
Enforcement action: COMPLIANCE EVALUATION INSPECTION ON-SITE
Enforcement action date: 2008-12-18 00:00:00.0
Enf. disposition status: Action Satisfied (Case Closed)
Enf. disp. status date: 2008-12-18 00:00:00.0
Enforcement lead agency: EPA
Proposed penalty amount: Not reported
Final penalty amount: Not reported
Paid penalty amount: Not reported

Regulation violated: Not reported
Area of violation: Generators - General
Date violation determined: 2007-08-01 00:00:00.0
Date achieved compliance: 2008-12-18 00:00:00.0
Violation lead agency: State
Enforcement action: COMPLIANCE EVALUATION INSPECTION ON-SITE
Enforcement action date: 2007-08-16 00:00:00.0
Enf. disposition status: Not reported
Enf. disp. status date: Not reported
Enforcement lead agency: State
Proposed penalty amount: Not reported
Final penalty amount: Not reported
Paid penalty amount: Not reported

Regulation violated: Not reported
Area of violation: TSD - Financial Requirements
Date violation determined: 2006-09-12 00:00:00.0
Date achieved compliance: 2008-12-18 00:00:00.0
Violation lead agency: State
Enforcement action: FINANCIAL RECORD REVIEW
Enforcement action date: 2008-12-18 00:00:00.0
Enf. disposition status: Action Satisfied (Case Closed)
Enf. disp. status date: 2008-12-18 00:00:00.0

Map ID
Direction
Distance
Elevation

MAP FINDINGS

Site

Database(s)

EDR ID Number
EPA ID Number

ICS SC II LLC (Continued)

1000354991

Enforcement lead agency: EPA
Proposed penalty amount: Not reported
Final penalty amount: Not reported
Paid penalty amount: Not reported

Regulation violated: Not reported
Area of violation: TSD - Financial Requirements
Date violation determined: 2006-09-12 00:00:00.0
Date achieved compliance: 2008-12-18 00:00:00.0
Violation lead agency: State
Enforcement action: FINANCIAL RECORD REVIEW
Enforcement action date: 2006-09-29 00:00:00.0
Enf. disposition status: Not reported
Enf. disp. status date: Not reported
Enforcement lead agency: State
Proposed penalty amount: Not reported
Final penalty amount: Not reported
Paid penalty amount: Not reported

Regulation violated: Not reported
Area of violation: TSD - Financial Requirements
Date violation determined: 2006-09-12 00:00:00.0
Date achieved compliance: 2008-12-18 00:00:00.0
Violation lead agency: State
Enforcement action: FINANCIAL RECORD REVIEW
Enforcement action date: 2008-01-30 00:00:00.0
Enf. disposition status: Not reported
Enf. disp. status date: Not reported
Enforcement lead agency: State
Proposed penalty amount: Not reported
Final penalty amount: Not reported
Paid penalty amount: Not reported

Regulation violated: Not reported
Area of violation: TSD - Financial Requirements
Date violation determined: 2006-09-12 00:00:00.0
Date achieved compliance: 2008-12-18 00:00:00.0
Violation lead agency: State
Enforcement action: FINANCIAL RECORD REVIEW
Enforcement action date: 2007-07-23 00:00:00.0
Enf. disposition status: Not reported
Enf. disp. status date: Not reported
Enforcement lead agency: State
Proposed penalty amount: Not reported
Final penalty amount: Not reported
Paid penalty amount: Not reported

Regulation violated: Not reported
Area of violation: Universal Waste - Small Quantity Handlers
Date violation determined: 2005-07-19 00:00:00.0
Date achieved compliance: 2007-01-17 00:00:00.0
Violation lead agency: State
Enforcement action: COMPLIANCE EVALUATION INSPECTION ON-SITE
Enforcement action date: Not reported
Enf. disposition status: Not reported
Enf. disp. status date: Not reported
Enforcement lead agency: Not reported

Map ID
Direction
Distance
Elevation

MAP FINDINGS

Site

Database(s)

EDR ID Number
EPA ID Number

ICS SC II LLC (Continued)

1000354991

Proposed penalty amount: Not reported
Final penalty amount: Not reported
Paid penalty amount: Not reported

Regulation violated: SR - 270.1(c)
Area of violation: Generators - Records/Reporting
Date violation determined: 2005-07-19 00:00:00.0
Date achieved compliance: 2007-01-17 00:00:00.0
Violation lead agency: State
Enforcement action: NOT A SIGNIFICANT NON-COMPLIER
Enforcement action date: 2005-11-30 00:00:00.0
Enf. disposition status: Not reported
Enf. disp. status date: Not reported
Enforcement lead agency: State
Proposed penalty amount: Not reported
Final penalty amount: Not reported
Paid penalty amount: Not reported

Regulation violated: Not reported
Area of violation: Universal Waste - Small Quantity Handlers
Date violation determined: 2005-07-19 00:00:00.0
Date achieved compliance: 2007-01-17 00:00:00.0
Violation lead agency: State
Enforcement action: NOT A SIGNIFICANT NON-COMPLIER
Enforcement action date: Not reported
Enf. disposition status: Not reported
Enf. disp. status date: Not reported
Enforcement lead agency: Not reported
Proposed penalty amount: Not reported
Final penalty amount: Not reported
Paid penalty amount: Not reported

Regulation violated: SR - 262.34(a)(2)
Area of violation: Generators - General
Date violation determined: 2005-07-19 00:00:00.0
Date achieved compliance: 2007-01-17 00:00:00.0
Violation lead agency: State
Enforcement action: SIGNIFICANT NON-COMPLIER
Enforcement action date: 2005-11-30 00:00:00.0
Enf. disposition status: Not reported
Enf. disp. status date: Not reported
Enforcement lead agency: State
Proposed penalty amount: Not reported
Final penalty amount: Not reported
Paid penalty amount: Not reported

Regulation violated: SR - 262.34(a)(2)
Area of violation: Generators - General
Date violation determined: 2005-07-19 00:00:00.0
Date achieved compliance: 2007-01-17 00:00:00.0
Violation lead agency: State
Enforcement action: COMPLIANCE EVALUATION INSPECTION ON-SITE
Enforcement action date: 2005-11-30 00:00:00.0
Enf. disposition status: Not reported
Enf. disp. status date: Not reported
Enforcement lead agency: State
Proposed penalty amount: Not reported

Map ID
Direction
Distance
Elevation

MAP FINDINGS

Site

Database(s)

EDR ID Number
EPA ID Number

ICS SC II LLC (Continued)

1000354991

Final penalty amount: Not reported
Paid penalty amount: Not reported

Regulation violated: SR - 265.75
Area of violation: Generators - Records/Reporting
Date violation determined: 2005-07-19 00:00:00.0
Date achieved compliance: 2007-01-17 00:00:00.0
Violation lead agency: State
Enforcement action: NOT A SIGNIFICANT NON-COMPLIER
Enforcement action date: 2005-11-30 00:00:00.0
Enf. disposition status: Not reported
Enf. disp. status date: Not reported
Enforcement lead agency: State
Proposed penalty amount: Not reported
Final penalty amount: Not reported
Paid penalty amount: Not reported

Regulation violated: SR - 265.50
Area of violation: Generators - General
Date violation determined: 2005-07-19 00:00:00.0
Date achieved compliance: 2007-01-17 00:00:00.0
Violation lead agency: State
Enforcement action: SIGNIFICANT NON-COMPLIER
Enforcement action date: 2005-11-30 00:00:00.0
Enf. disposition status: Not reported
Enf. disp. status date: Not reported
Enforcement lead agency: State
Proposed penalty amount: Not reported
Final penalty amount: Not reported
Paid penalty amount: Not reported

Regulation violated: SR - 262.11
Area of violation: Generators - Records/Reporting
Date violation determined: 2005-07-19 00:00:00.0
Date achieved compliance: 2007-01-17 00:00:00.0
Violation lead agency: State
Enforcement action: SIGNIFICANT NON-COMPLIER
Enforcement action date: 2005-11-30 00:00:00.0
Enf. disposition status: Not reported
Enf. disp. status date: Not reported
Enforcement lead agency: State
Proposed penalty amount: Not reported
Final penalty amount: Not reported
Paid penalty amount: Not reported

Regulation violated: SR - 265.13
Area of violation: Generators - Records/Reporting
Date violation determined: 2005-07-19 00:00:00.0
Date achieved compliance: 2007-01-17 00:00:00.0
Violation lead agency: State
Enforcement action: NOT A SIGNIFICANT NON-COMPLIER
Enforcement action date: 2005-11-30 00:00:00.0
Enf. disposition status: Not reported
Enf. disp. status date: Not reported
Enforcement lead agency: State
Proposed penalty amount: Not reported
Final penalty amount: Not reported

Map ID
Direction
Distance
Elevation

MAP FINDINGS

Site

Database(s)

EDR ID Number
EPA ID Number

ICS SC II LLC (Continued)

1000354991

Paid penalty amount: Not reported

Regulation violated: SR - 265.13
Area of violation: Generators - Records/Reporting
Date violation determined: 2005-07-19 00:00:00.0
Date achieved compliance: 2007-01-17 00:00:00.0
Violation lead agency: State
Enforcement action: COMPLIANCE EVALUATION INSPECTION ON-SITE
Enforcement action date: 2005-11-30 00:00:00.0
Enf. disposition status: Not reported
Enf. disp. status date: Not reported
Enforcement lead agency: State
Proposed penalty amount: Not reported
Final penalty amount: Not reported
Paid penalty amount: Not reported

Regulation violated: SR - 265.174
Area of violation: Generators - General
Date violation determined: 2005-07-19 00:00:00.0
Date achieved compliance: 2007-01-17 00:00:00.0
Violation lead agency: State
Enforcement action: NOT A SIGNIFICANT NON-COMPLIER
Enforcement action date: 2005-11-30 00:00:00.0
Enf. disposition status: Not reported
Enf. disp. status date: Not reported
Enforcement lead agency: State
Proposed penalty amount: Not reported
Final penalty amount: Not reported
Paid penalty amount: Not reported

Regulation violated: SR - 273.13(d)(1)
Area of violation: Generators - General
Date violation determined: 2005-07-19 00:00:00.0
Date achieved compliance: 2007-01-17 00:00:00.0
Violation lead agency: State
Enforcement action: COMPLIANCE EVALUATION INSPECTION ON-SITE
Enforcement action date: 2005-11-30 00:00:00.0
Enf. disposition status: Not reported
Enf. disp. status date: Not reported
Enforcement lead agency: State
Proposed penalty amount: Not reported
Final penalty amount: Not reported
Paid penalty amount: Not reported

Regulation violated: SR - 265.16
Area of violation: Generators - General
Date violation determined: 2005-07-19 00:00:00.0
Date achieved compliance: 2007-01-17 00:00:00.0
Violation lead agency: State
Enforcement action: COMPLIANCE EVALUATION INSPECTION ON-SITE
Enforcement action date: 2005-11-30 00:00:00.0
Enf. disposition status: Not reported
Enf. disp. status date: Not reported
Enforcement lead agency: State
Proposed penalty amount: Not reported
Final penalty amount: Not reported
Paid penalty amount: Not reported

Map ID
Direction
Distance
Elevation

MAP FINDINGS

Site

Database(s)

EDR ID Number
EPA ID Number

ICS SC II LLC (Continued)

1000354991

Regulation violated: Not reported
Area of violation: Generators - Pre-transport
Date violation determined: 2005-07-19 00:00:00.0
Date achieved compliance: 2007-01-17 00:00:00.0
Violation lead agency: State
Enforcement action: SIGNIFICANT NON-COMPLIER
Enforcement action date: Not reported
Enf. disposition status: Not reported
Enf. disp. status date: Not reported
Enforcement lead agency: Not reported
Proposed penalty amount: Not reported
Final penalty amount: Not reported
Paid penalty amount: Not reported

Regulation violated: SR - 262.34(b)
Area of violation: Generators - Records/Reporting
Date violation determined: 2005-07-19 00:00:00.0
Date achieved compliance: 2007-01-17 00:00:00.0
Violation lead agency: State
Enforcement action: NOT A SIGNIFICANT NON-COMPLIER
Enforcement action date: 2005-11-30 00:00:00.0
Enf. disposition status: Not reported
Enf. disp. status date: Not reported
Enforcement lead agency: State
Proposed penalty amount: Not reported
Final penalty amount: Not reported
Paid penalty amount: Not reported

Regulation violated: SR - 262.11
Area of violation: Generators - Records/Reporting
Date violation determined: 2005-07-19 00:00:00.0
Date achieved compliance: 2007-01-17 00:00:00.0
Violation lead agency: State
Enforcement action: COMPLIANCE EVALUATION INSPECTION ON-SITE
Enforcement action date: 2005-11-30 00:00:00.0
Enf. disposition status: Not reported
Enf. disp. status date: Not reported
Enforcement lead agency: State
Proposed penalty amount: Not reported
Final penalty amount: Not reported
Paid penalty amount: Not reported

Regulation violated: SR - 262.40
Area of violation: Generators - Manifest
Date violation determined: 2005-07-19 00:00:00.0
Date achieved compliance: 2007-01-17 00:00:00.0
Violation lead agency: State
Enforcement action: COMPLIANCE EVALUATION INSPECTION ON-SITE
Enforcement action date: 2005-11-30 00:00:00.0
Enf. disposition status: Not reported
Enf. disp. status date: Not reported
Enforcement lead agency: State
Proposed penalty amount: Not reported
Final penalty amount: Not reported
Paid penalty amount: Not reported

Regulation violated: SR - 262.34(b)

Map ID
Direction
Distance
Elevation

MAP FINDINGS

Site

Database(s)

EDR ID Number
EPA ID Number

ICS SC II LLC (Continued)

1000354991

Area of violation: Generators - Records/Reporting
Date violation determined: 2005-07-19 00:00:00.0
Date achieved compliance: 2007-01-17 00:00:00.0
Violation lead agency: State
Enforcement action: COMPLIANCE EVALUATION INSPECTION ON-SITE
Enforcement action date: 2005-11-30 00:00:00.0
Enf. disposition status: Not reported
Enf. disp. status date: Not reported
Enforcement lead agency: State
Proposed penalty amount: Not reported
Final penalty amount: Not reported
Paid penalty amount: Not reported

Regulation violated: SR - 273.13(d)(1)
Area of violation: Generators - General
Date violation determined: 2005-07-19 00:00:00.0
Date achieved compliance: 2007-01-17 00:00:00.0
Violation lead agency: State
Enforcement action: SIGNIFICANT NON-COMPLIER
Enforcement action date: 2005-11-30 00:00:00.0
Enf. disposition status: Not reported
Enf. disp. status date: Not reported
Enforcement lead agency: State
Proposed penalty amount: Not reported
Final penalty amount: Not reported
Paid penalty amount: Not reported

Regulation violated: SR - 273.13(d)(1)
Area of violation: Generators - General
Date violation determined: 2005-07-19 00:00:00.0
Date achieved compliance: 2007-01-17 00:00:00.0
Violation lead agency: State
Enforcement action: NOT A SIGNIFICANT NON-COMPLIER
Enforcement action date: 2005-11-30 00:00:00.0
Enf. disposition status: Not reported
Enf. disp. status date: Not reported
Enforcement lead agency: State
Proposed penalty amount: Not reported
Final penalty amount: Not reported
Paid penalty amount: Not reported

Regulation violated: Not reported
Area of violation: Generators - Pre-transport
Date violation determined: 2005-07-19 00:00:00.0
Date achieved compliance: 2007-01-17 00:00:00.0
Violation lead agency: State
Enforcement action: NOT A SIGNIFICANT NON-COMPLIER
Enforcement action date: Not reported
Enf. disposition status: Not reported
Enf. disp. status date: Not reported
Enforcement lead agency: Not reported
Proposed penalty amount: Not reported
Final penalty amount: Not reported
Paid penalty amount: Not reported

Regulation violated: SR - 262.34(a)(2)
Area of violation: Generators - General

Map ID
Direction
Distance
Elevation

MAP FINDINGS

Site

Database(s)

EDR ID Number
EPA ID Number

ICS SC II LLC (Continued)

1000354991

Date violation determined: 2005-07-19 00:00:00.0
Date achieved compliance: 2007-01-17 00:00:00.0
Violation lead agency: State
Enforcement action: NOT A SIGNIFICANT NON-COMPLIER
Enforcement action date: 2005-11-30 00:00:00.0
Enf. disposition status: Not reported
Enf. disp. status date: Not reported
Enforcement lead agency: State
Proposed penalty amount: Not reported
Final penalty amount: Not reported
Paid penalty amount: Not reported

Regulation violated: SR - 265.16
Area of violation: Generators - General
Date violation determined: 2005-07-19 00:00:00.0
Date achieved compliance: 2007-01-17 00:00:00.0
Violation lead agency: State
Enforcement action: NOT A SIGNIFICANT NON-COMPLIER
Enforcement action date: 2005-11-30 00:00:00.0
Enf. disposition status: Not reported
Enf. disp. status date: Not reported
Enforcement lead agency: State
Proposed penalty amount: Not reported
Final penalty amount: Not reported
Paid penalty amount: Not reported

Regulation violated: SR - 262.11
Area of violation: Generators - Records/Reporting
Date violation determined: 2005-07-19 00:00:00.0
Date achieved compliance: 2007-01-17 00:00:00.0
Violation lead agency: State
Enforcement action: NOT A SIGNIFICANT NON-COMPLIER
Enforcement action date: 2005-11-30 00:00:00.0
Enf. disposition status: Not reported
Enf. disp. status date: Not reported
Enforcement lead agency: State
Proposed penalty amount: Not reported
Final penalty amount: Not reported
Paid penalty amount: Not reported

Regulation violated: SR - 265.174
Area of violation: Generators - General
Date violation determined: 2005-07-19 00:00:00.0
Date achieved compliance: 2007-01-17 00:00:00.0
Violation lead agency: State
Enforcement action: SIGNIFICANT NON-COMPLIER
Enforcement action date: 2005-11-30 00:00:00.0
Enf. disposition status: Not reported
Enf. disp. status date: Not reported
Enforcement lead agency: State
Proposed penalty amount: Not reported
Final penalty amount: Not reported
Paid penalty amount: Not reported

Regulation violated: SR - 270.1(c)
Area of violation: Generators - Records/Reporting
Date violation determined: 2005-07-19 00:00:00.0

Map ID
Direction
Distance
Elevation

MAP FINDINGS

Site

Database(s)

EDR ID Number
EPA ID Number

ICS SC II LLC (Continued)

1000354991

Date achieved compliance: 2007-01-17 00:00:00.0
Violation lead agency: State
Enforcement action: COMPLIANCE EVALUATION INSPECTION ON-SITE
Enforcement action date: 2005-11-30 00:00:00.0
Enf. disposition status: Not reported
Enf. disp. status date: Not reported
Enforcement lead agency: State
Proposed penalty amount: Not reported
Final penalty amount: Not reported
Paid penalty amount: Not reported

Regulation violated: PC - 273.15(a)
Area of violation: Generators - General
Date violation determined: 2005-07-19 00:00:00.0
Date achieved compliance: 2007-01-17 00:00:00.0
Violation lead agency: State
Enforcement action: NOT A SIGNIFICANT NON-COMPLIER
Enforcement action date: 2005-11-30 00:00:00.0
Enf. disposition status: Not reported
Enf. disp. status date: Not reported
Enforcement lead agency: State
Proposed penalty amount: Not reported
Final penalty amount: Not reported
Paid penalty amount: Not reported

Regulation violated: SR - 262.34(b)
Area of violation: Generators - Records/Reporting
Date violation determined: 2005-07-19 00:00:00.0
Date achieved compliance: 2007-01-17 00:00:00.0
Violation lead agency: State
Enforcement action: SIGNIFICANT NON-COMPLIER
Enforcement action date: 2005-11-30 00:00:00.0
Enf. disposition status: Not reported
Enf. disp. status date: Not reported
Enforcement lead agency: State
Proposed penalty amount: Not reported
Final penalty amount: Not reported
Paid penalty amount: Not reported

Regulation violated: Not reported
Area of violation: Universal Waste - Small Quantity Handlers
Date violation determined: 2005-07-19 00:00:00.0
Date achieved compliance: 2007-01-17 00:00:00.0
Violation lead agency: State
Enforcement action: SIGNIFICANT NON-COMPLIER
Enforcement action date: Not reported
Enf. disposition status: Not reported
Enf. disp. status date: Not reported
Enforcement lead agency: Not reported
Proposed penalty amount: Not reported
Final penalty amount: Not reported
Paid penalty amount: Not reported

Regulation violated: PC - 273.15(a)
Area of violation: Generators - General
Date violation determined: 2005-07-19 00:00:00.0
Date achieved compliance: 2007-01-17 00:00:00.0

Map ID
Direction
Distance
Elevation

MAP FINDINGS

Site

Database(s)

EDR ID Number
EPA ID Number

ICS SC II LLC (Continued)

1000354991

Violation lead agency: State
Enforcement action: COMPLIANCE EVALUATION INSPECTION ON-SITE
Enforcement action date: 2005-11-30 00:00:00.0
Enf. disposition status: Not reported
Enf. disp. status date: Not reported
Enforcement lead agency: State
Proposed penalty amount: Not reported
Final penalty amount: Not reported
Paid penalty amount: Not reported

Regulation violated: SR - 265.174
Area of violation: Generators - General
Date violation determined: 2005-07-19 00:00:00.0
Date achieved compliance: 2007-01-17 00:00:00.0
Violation lead agency: State
Enforcement action: COMPLIANCE EVALUATION INSPECTION ON-SITE
Enforcement action date: 2005-11-30 00:00:00.0
Enf. disposition status: Not reported
Enf. disp. status date: Not reported
Enforcement lead agency: State
Proposed penalty amount: Not reported
Final penalty amount: Not reported
Paid penalty amount: Not reported

Regulation violated: SR - 262.40
Area of violation: Generators - Manifest
Date violation determined: 2005-07-19 00:00:00.0
Date achieved compliance: 2007-01-17 00:00:00.0
Violation lead agency: State
Enforcement action: NOT A SIGNIFICANT NON-COMPLIER
Enforcement action date: 2005-11-30 00:00:00.0
Enf. disposition status: Not reported
Enf. disp. status date: Not reported
Enforcement lead agency: State
Proposed penalty amount: Not reported
Final penalty amount: Not reported
Paid penalty amount: Not reported

Regulation violated: SR - 265.13
Area of violation: Generators - Records/Reporting
Date violation determined: 2005-07-19 00:00:00.0
Date achieved compliance: 2007-01-17 00:00:00.0
Violation lead agency: State
Enforcement action: SIGNIFICANT NON-COMPLIER
Enforcement action date: 2005-11-30 00:00:00.0
Enf. disposition status: Not reported
Enf. disp. status date: Not reported
Enforcement lead agency: State
Proposed penalty amount: Not reported
Final penalty amount: Not reported
Paid penalty amount: Not reported

Regulation violated: SR - 262.40
Area of violation: Generators - Manifest
Date violation determined: 2005-07-19 00:00:00.0
Date achieved compliance: 2007-01-17 00:00:00.0
Violation lead agency: State

Map ID
Direction
Distance
Elevation

MAP FINDINGS

Site

Database(s)

EDR ID Number
EPA ID Number

ICS SC II LLC (Continued)

1000354991

Enforcement action: SIGNIFICANT NON-COMPLIER
Enforcement action date: 2005-11-30 00:00:00.0
Enf. disposition status: Not reported
Enf. disp. status date: Not reported
Enforcement lead agency: State
Proposed penalty amount: Not reported
Final penalty amount: Not reported
Paid penalty amount: Not reported

Regulation violated: SR - 265.50
Area of violation: Generators - General
Date violation determined: 2005-07-19 00:00:00.0
Date achieved compliance: 2007-01-17 00:00:00.0
Violation lead agency: State
Enforcement action: COMPLIANCE EVALUATION INSPECTION ON-SITE
Enforcement action date: 2005-11-30 00:00:00.0
Enf. disposition status: Not reported
Enf. disp. status date: Not reported
Enforcement lead agency: State
Proposed penalty amount: Not reported
Final penalty amount: Not reported
Paid penalty amount: Not reported

Regulation violated: SR - 265.16
Area of violation: Generators - General
Date violation determined: 2005-07-19 00:00:00.0
Date achieved compliance: 2007-01-17 00:00:00.0
Violation lead agency: State
Enforcement action: SIGNIFICANT NON-COMPLIER
Enforcement action date: 2005-11-30 00:00:00.0
Enf. disposition status: Not reported
Enf. disp. status date: Not reported
Enforcement lead agency: State
Proposed penalty amount: Not reported
Final penalty amount: Not reported
Paid penalty amount: Not reported

Regulation violated: SR - 265.50
Area of violation: Generators - General
Date violation determined: 2005-07-19 00:00:00.0
Date achieved compliance: 2007-01-17 00:00:00.0
Violation lead agency: State
Enforcement action: NOT A SIGNIFICANT NON-COMPLIER
Enforcement action date: 2005-11-30 00:00:00.0
Enf. disposition status: Not reported
Enf. disp. status date: Not reported
Enforcement lead agency: State
Proposed penalty amount: Not reported
Final penalty amount: Not reported
Paid penalty amount: Not reported

Regulation violated: Not reported
Area of violation: Generators - Pre-transport
Date violation determined: 2005-07-19 00:00:00.0
Date achieved compliance: 2007-01-17 00:00:00.0
Violation lead agency: State
Enforcement action: COMPLIANCE EVALUATION INSPECTION ON-SITE

Map ID
Direction
Distance
Elevation

MAP FINDINGS

Site

Database(s)

EDR ID Number
EPA ID Number

ICS SC II LLC (Continued)

1000354991

Enforcement action date: Not reported
Enf. disposition status: Not reported
Enf. disp. status date: Not reported
Enforcement lead agency: Not reported
Proposed penalty amount: Not reported
Final penalty amount: Not reported
Paid penalty amount: Not reported

Regulation violated: SR - 265.75
Area of violation: Generators - Records/Reporting
Date violation determined: 2005-07-19 00:00:00.0
Date achieved compliance: 2007-01-17 00:00:00.0
Violation lead agency: State
Enforcement action: COMPLIANCE EVALUATION INSPECTION ON-SITE
Enforcement action date: 2005-11-30 00:00:00.0
Enf. disposition status: Not reported
Enf. disp. status date: Not reported
Enforcement lead agency: State
Proposed penalty amount: Not reported
Final penalty amount: Not reported
Paid penalty amount: Not reported

Regulation violated: SR - 270.1(c)
Area of violation: Generators - Records/Reporting
Date violation determined: 2005-07-19 00:00:00.0
Date achieved compliance: 2007-01-17 00:00:00.0
Violation lead agency: State
Enforcement action: SIGNIFICANT NON-COMPLIER
Enforcement action date: 2005-11-30 00:00:00.0
Enf. disposition status: Not reported
Enf. disp. status date: Not reported
Enforcement lead agency: State
Proposed penalty amount: Not reported
Final penalty amount: Not reported
Paid penalty amount: Not reported

Regulation violated: PC - 273.15(a)
Area of violation: Generators - General
Date violation determined: 2005-07-19 00:00:00.0
Date achieved compliance: 2007-01-17 00:00:00.0
Violation lead agency: State
Enforcement action: SIGNIFICANT NON-COMPLIER
Enforcement action date: 2005-11-30 00:00:00.0
Enf. disposition status: Not reported
Enf. disp. status date: Not reported
Enforcement lead agency: State
Proposed penalty amount: Not reported
Final penalty amount: Not reported
Paid penalty amount: Not reported

Regulation violated: SR - 265.75
Area of violation: Generators - Records/Reporting
Date violation determined: 2005-07-19 00:00:00.0
Date achieved compliance: 2007-01-17 00:00:00.0
Violation lead agency: State
Enforcement action: SIGNIFICANT NON-COMPLIER
Enforcement action date: 2005-11-30 00:00:00.0

Map ID
Direction
Distance
Elevation

MAP FINDINGS

Site

Database(s)

EDR ID Number
EPA ID Number

ICS SC II LLC (Continued)

1000354991

Enf. disposition status: Not reported
Enf. disp. status date: Not reported
Enforcement lead agency: State
Proposed penalty amount: Not reported
Final penalty amount: Not reported
Paid penalty amount: Not reported

Regulation violated: SR - 265.16(e)
Area of violation: Generators - General
Date violation determined: 2004-05-11 00:00:00.0
Date achieved compliance: 2007-01-17 00:00:00.0
Violation lead agency: State
Enforcement action: SIGNIFICANT NON-COMPLIER
Enforcement action date: 2006-02-07 00:00:00.0
Enf. disposition status: Not reported
Enf. disp. status date: Not reported
Enforcement lead agency: State
Proposed penalty amount: Not reported
Final penalty amount: Not reported
Paid penalty amount: Not reported

Regulation violated: SR - 265.13(b)
Area of violation: Generators - Records/Reporting
Date violation determined: 2004-05-11 00:00:00.0
Date achieved compliance: 2007-01-17 00:00:00.0
Violation lead agency: State
Enforcement action: NOT A SIGNIFICANT NON-COMPLIER
Enforcement action date: 2006-02-07 00:00:00.0
Enf. disposition status: Not reported
Enf. disp. status date: Not reported
Enforcement lead agency: State
Proposed penalty amount: Not reported
Final penalty amount: Not reported
Paid penalty amount: Not reported

Regulation violated: SR - 265.52(d)
Area of violation: Generators - General
Date violation determined: 2004-05-11 00:00:00.0
Date achieved compliance: 2007-01-17 00:00:00.0
Violation lead agency: State
Enforcement action: NOT A SIGNIFICANT NON-COMPLIER
Enforcement action date: 2006-02-07 00:00:00.0
Enf. disposition status: Not reported
Enf. disp. status date: Not reported
Enforcement lead agency: State
Proposed penalty amount: Not reported
Final penalty amount: Not reported
Paid penalty amount: Not reported

Regulation violated: SR - 265.16(d)(1)(2)(3)
Area of violation: Generators - General
Date violation determined: 2004-05-11 00:00:00.0
Date achieved compliance: 2007-01-17 00:00:00.0
Violation lead agency: State
Enforcement action: NOT A SIGNIFICANT NON-COMPLIER
Enforcement action date: 2007-01-17 00:00:00.0
Enf. disposition status: Not reported

Map ID
Direction
Distance
Elevation

MAP FINDINGS

Site

Database(s)

EDR ID Number
EPA ID Number

ICS SC II LLC (Continued)

1000354991

Enf. disp. status date: Not reported
Enforcement lead agency: State
Proposed penalty amount: Not reported
Final penalty amount: 21000
Paid penalty amount: 21000

Regulation violated: SR - 265.53(b)
Area of violation: Generators - General
Date violation determined: 2004-05-11 00:00:00.0
Date achieved compliance: 2007-01-17 00:00:00.0
Violation lead agency: State
Enforcement action: NOT A SIGNIFICANT NON-COMPLIER
Enforcement action date: 2007-01-17 00:00:00.0
Enf. disposition status: Not reported
Enf. disp. status date: Not reported
Enforcement lead agency: State
Proposed penalty amount: Not reported
Final penalty amount: 21000
Paid penalty amount: 21000

Regulation violated: SR - 265.52(d)
Area of violation: Generators - General
Date violation determined: 2004-05-11 00:00:00.0
Date achieved compliance: 2007-01-17 00:00:00.0
Violation lead agency: State
Enforcement action: NOT A SIGNIFICANT NON-COMPLIER
Enforcement action date: 2007-01-17 00:00:00.0
Enf. disposition status: Not reported
Enf. disp. status date: Not reported
Enforcement lead agency: State
Proposed penalty amount: Not reported
Final penalty amount: 21000
Paid penalty amount: 21000

Regulation violated: SR - 265.16(d)(1)(2)(3)
Area of violation: Generators - General
Date violation determined: 2004-05-11 00:00:00.0
Date achieved compliance: 2007-01-17 00:00:00.0
Violation lead agency: State
Enforcement action: SIGNIFICANT NON-COMPLIER
Enforcement action date: 2007-01-17 00:00:00.0
Enf. disposition status: Not reported
Enf. disp. status date: Not reported
Enforcement lead agency: State
Proposed penalty amount: Not reported
Final penalty amount: 21000
Paid penalty amount: 21000

Regulation violated: SR - 265.13(b)
Area of violation: Generators - Records/Reporting
Date violation determined: 2004-05-11 00:00:00.0
Date achieved compliance: 2007-01-17 00:00:00.0
Violation lead agency: State
Enforcement action: NOT A SIGNIFICANT NON-COMPLIER
Enforcement action date: 2007-01-17 00:00:00.0
Enf. disposition status: Not reported
Enf. disp. status date: Not reported

Map ID
Direction
Distance
Elevation

MAP FINDINGS

Site

Database(s)

EDR ID Number
EPA ID Number

ICS SC II LLC (Continued)

1000354991

Enforcement lead agency: State
Proposed penalty amount: Not reported
Final penalty amount: 21000
Paid penalty amount: 21000

Regulation violated: SR - 265.16(e)
Area of violation: Generators - General
Date violation determined: 2004-05-11 00:00:00.0
Date achieved compliance: 2007-01-17 00:00:00.0
Violation lead agency: State
Enforcement action: NOT A SIGNIFICANT NON-COMPLIER
Enforcement action date: 2006-02-07 00:00:00.0
Enf. disposition status: Not reported
Enf. disp. status date: Not reported
Enforcement lead agency: State
Proposed penalty amount: Not reported
Final penalty amount: Not reported
Paid penalty amount: Not reported

Regulation violated: SR - 265.13(b)
Area of violation: Generators - Records/Reporting
Date violation determined: 2004-05-11 00:00:00.0
Date achieved compliance: 2007-01-17 00:00:00.0
Violation lead agency: State
Enforcement action: SIGNIFICANT NON-COMPLIER
Enforcement action date: 2007-01-17 00:00:00.0
Enf. disposition status: Not reported
Enf. disp. status date: Not reported
Enforcement lead agency: State
Proposed penalty amount: Not reported
Final penalty amount: 21000
Paid penalty amount: 21000

Regulation violated: SR - 265.13(b)
Area of violation: Generators - Records/Reporting
Date violation determined: 2004-05-11 00:00:00.0
Date achieved compliance: 2007-01-17 00:00:00.0
Violation lead agency: State
Enforcement action: COMPLIANCE EVALUATION INSPECTION ON-SITE
Enforcement action date: 2006-02-07 00:00:00.0
Enf. disposition status: Not reported
Enf. disp. status date: Not reported
Enforcement lead agency: State
Proposed penalty amount: Not reported
Final penalty amount: Not reported
Paid penalty amount: Not reported

Regulation violated: SR - 265.52(d)
Area of violation: Generators - General
Date violation determined: 2004-05-11 00:00:00.0
Date achieved compliance: 2007-01-17 00:00:00.0
Violation lead agency: State
Enforcement action: COMPLIANCE EVALUATION INSPECTION ON-SITE
Enforcement action date: 2006-02-07 00:00:00.0
Enf. disposition status: Not reported
Enf. disp. status date: Not reported
Enforcement lead agency: State

Map ID
Direction
Distance
Elevation

MAP FINDINGS

Site

Database(s)

EDR ID Number
EPA ID Number

ICS SC II LLC (Continued)

1000354991

Proposed penalty amount: Not reported
Final penalty amount: Not reported
Paid penalty amount: Not reported

Regulation violated: SR - 265.53(b)
Area of violation: Generators - General
Date violation determined: 2004-05-11 00:00:00.0
Date achieved compliance: 2007-01-17 00:00:00.0
Violation lead agency: State
Enforcement action: COMPLIANCE EVALUATION INSPECTION ON-SITE
Enforcement action date: 2006-02-07 00:00:00.0
Enf. disposition status: Not reported
Enf. disp. status date: Not reported
Enforcement lead agency: State
Proposed penalty amount: Not reported
Final penalty amount: Not reported
Paid penalty amount: Not reported

Regulation violated: SR - 265.53(b)
Area of violation: Generators - General
Date violation determined: 2004-05-11 00:00:00.0
Date achieved compliance: 2007-01-17 00:00:00.0
Violation lead agency: State
Enforcement action: SIGNIFICANT NON-COMPLIER
Enforcement action date: 2006-02-07 00:00:00.0
Enf. disposition status: Not reported
Enf. disp. status date: Not reported
Enforcement lead agency: State
Proposed penalty amount: Not reported
Final penalty amount: Not reported
Paid penalty amount: Not reported

Regulation violated: SR - 265.52(d)
Area of violation: Generators - General
Date violation determined: 2004-05-11 00:00:00.0
Date achieved compliance: 2007-01-17 00:00:00.0
Violation lead agency: State
Enforcement action: COMPLIANCE EVALUATION INSPECTION ON-SITE
Enforcement action date: 2007-01-17 00:00:00.0
Enf. disposition status: Not reported
Enf. disp. status date: Not reported
Enforcement lead agency: State
Proposed penalty amount: Not reported
Final penalty amount: 21000
Paid penalty amount: 21000

Regulation violated: SR - 265.52(d)
Area of violation: Generators - General
Date violation determined: 2004-05-11 00:00:00.0
Date achieved compliance: 2007-01-17 00:00:00.0
Violation lead agency: State
Enforcement action: SIGNIFICANT NON-COMPLIER
Enforcement action date: 2006-02-07 00:00:00.0
Enf. disposition status: Not reported
Enf. disp. status date: Not reported
Enforcement lead agency: State
Proposed penalty amount: Not reported

Map ID
Direction
Distance
Elevation

MAP FINDINGS

Site

Database(s)

EDR ID Number
EPA ID Number

ICS SC II LLC (Continued)

1000354991

Final penalty amount: Not reported
Paid penalty amount: Not reported

Regulation violated: SR - 265.16(d)(1)(2)(3)
Area of violation: Generators - General
Date violation determined: 2004-05-11 00:00:00.0
Date achieved compliance: 2007-01-17 00:00:00.0
Violation lead agency: State
Enforcement action: COMPLIANCE EVALUATION INSPECTION ON-SITE
Enforcement action date: 2006-02-07 00:00:00.0
Enf. disposition status: Not reported
Enf. disp. status date: Not reported
Enforcement lead agency: State
Proposed penalty amount: Not reported
Final penalty amount: Not reported
Paid penalty amount: Not reported

Regulation violated: SR - 265.53(b)
Area of violation: Generators - General
Date violation determined: 2004-05-11 00:00:00.0
Date achieved compliance: 2007-01-17 00:00:00.0
Violation lead agency: State
Enforcement action: NOT A SIGNIFICANT NON-COMPLIER
Enforcement action date: 2006-02-07 00:00:00.0
Enf. disposition status: Not reported
Enf. disp. status date: Not reported
Enforcement lead agency: State
Proposed penalty amount: Not reported
Final penalty amount: Not reported
Paid penalty amount: Not reported

Regulation violated: SR - 265.53(b)
Area of violation: Generators - General
Date violation determined: 2004-05-11 00:00:00.0
Date achieved compliance: 2007-01-17 00:00:00.0
Violation lead agency: State
Enforcement action: COMPLIANCE EVALUATION INSPECTION ON-SITE
Enforcement action date: 2007-01-17 00:00:00.0
Enf. disposition status: Not reported
Enf. disp. status date: Not reported
Enforcement lead agency: State
Proposed penalty amount: Not reported
Final penalty amount: 21000
Paid penalty amount: 21000

Regulation violated: SR - 265.53(b)
Area of violation: Generators - General
Date violation determined: 2004-05-11 00:00:00.0
Date achieved compliance: 2007-01-17 00:00:00.0
Violation lead agency: State
Enforcement action: SIGNIFICANT NON-COMPLIER
Enforcement action date: 2007-01-17 00:00:00.0
Enf. disposition status: Not reported
Enf. disp. status date: Not reported
Enforcement lead agency: State
Proposed penalty amount: Not reported
Final penalty amount: 21000

Map ID
Direction
Distance
Elevation

MAP FINDINGS

Site

Database(s)

EDR ID Number
EPA ID Number

ICS SC II LLC (Continued)

1000354991

Paid penalty amount: 21000

Regulation violated: SR - 265.13(b)
Area of violation: Generators - Records/Reporting
Date violation determined: 2004-05-11 00:00:00.0
Date achieved compliance: 2007-01-17 00:00:00.0
Violation lead agency: State
Enforcement action: COMPLIANCE EVALUATION INSPECTION ON-SITE
Enforcement action date: 2007-01-17 00:00:00.0
Enf. disposition status: Not reported
Enf. disp. status date: Not reported
Enforcement lead agency: State
Proposed penalty amount: Not reported
Final penalty amount: 21000
Paid penalty amount: 21000

Regulation violated: SR - 265.16(e)
Area of violation: Generators - General
Date violation determined: 2004-05-11 00:00:00.0
Date achieved compliance: 2007-01-17 00:00:00.0
Violation lead agency: State
Enforcement action: COMPLIANCE EVALUATION INSPECTION ON-SITE
Enforcement action date: 2007-01-17 00:00:00.0
Enf. disposition status: Not reported
Enf. disp. status date: Not reported
Enforcement lead agency: State
Proposed penalty amount: Not reported
Final penalty amount: 21000
Paid penalty amount: 21000

Regulation violated: SR - 265.16(d)(1)(2)(3)
Area of violation: Generators - General
Date violation determined: 2004-05-11 00:00:00.0
Date achieved compliance: 2007-01-17 00:00:00.0
Violation lead agency: State
Enforcement action: COMPLIANCE EVALUATION INSPECTION ON-SITE
Enforcement action date: 2007-01-17 00:00:00.0
Enf. disposition status: Not reported
Enf. disp. status date: Not reported
Enforcement lead agency: State
Proposed penalty amount: Not reported
Final penalty amount: 21000
Paid penalty amount: 21000

Regulation violated: SR - 265.52(d)
Area of violation: Generators - General
Date violation determined: 2004-05-11 00:00:00.0
Date achieved compliance: 2007-01-17 00:00:00.0
Violation lead agency: State
Enforcement action: SIGNIFICANT NON-COMPLIER
Enforcement action date: 2007-01-17 00:00:00.0
Enf. disposition status: Not reported
Enf. disp. status date: Not reported
Enforcement lead agency: State
Proposed penalty amount: Not reported
Final penalty amount: 21000
Paid penalty amount: 21000

Map ID
Direction
Distance
Elevation

MAP FINDINGS

Site

Database(s)

EDR ID Number
EPA ID Number

ICS SC II LLC (Continued)

1000354991

Regulation violated: SR - 265.13(b)
Area of violation: Generators - Records/Reporting
Date violation determined: 2004-05-11 00:00:00.0
Date achieved compliance: 2007-01-17 00:00:00.0
Violation lead agency: State
Enforcement action: SIGNIFICANT NON-COMPLIER
Enforcement action date: 2006-02-07 00:00:00.0
Enf. disposition status: Not reported
Enf. disp. status date: Not reported
Enforcement lead agency: State
Proposed penalty amount: Not reported
Final penalty amount: Not reported
Paid penalty amount: Not reported

Regulation violated: SR - 265.16(d)(1)(2)(3)
Area of violation: Generators - General
Date violation determined: 2004-05-11 00:00:00.0
Date achieved compliance: 2007-01-17 00:00:00.0
Violation lead agency: State
Enforcement action: NOT A SIGNIFICANT NON-COMPLIER
Enforcement action date: 2006-02-07 00:00:00.0
Enf. disposition status: Not reported
Enf. disp. status date: Not reported
Enforcement lead agency: State
Proposed penalty amount: Not reported
Final penalty amount: Not reported
Paid penalty amount: Not reported

Regulation violated: SR - 265.16(e)
Area of violation: Generators - General
Date violation determined: 2004-05-11 00:00:00.0
Date achieved compliance: 2007-01-17 00:00:00.0
Violation lead agency: State
Enforcement action: COMPLIANCE EVALUATION INSPECTION ON-SITE
Enforcement action date: 2006-02-07 00:00:00.0
Enf. disposition status: Not reported
Enf. disp. status date: Not reported
Enforcement lead agency: State
Proposed penalty amount: Not reported
Final penalty amount: Not reported
Paid penalty amount: Not reported

Regulation violated: SR - 265.16(e)
Area of violation: Generators - General
Date violation determined: 2004-05-11 00:00:00.0
Date achieved compliance: 2007-01-17 00:00:00.0
Violation lead agency: State
Enforcement action: SIGNIFICANT NON-COMPLIER
Enforcement action date: 2007-01-17 00:00:00.0
Enf. disposition status: Not reported
Enf. disp. status date: Not reported
Enforcement lead agency: State
Proposed penalty amount: Not reported
Final penalty amount: 21000
Paid penalty amount: 21000

Regulation violated: SR - 265.16(e)

Map ID
Direction
Distance
Elevation

MAP FINDINGS

Site

Database(s)

EDR ID Number
EPA ID Number

ICS SC II LLC (Continued)

1000354991

Area of violation: Generators - General
Date violation determined: 2004-05-11 00:00:00.0
Date achieved compliance: 2007-01-17 00:00:00.0
Violation lead agency: State
Enforcement action: NOT A SIGNIFICANT NON-COMPLIER
Enforcement action date: 2007-01-17 00:00:00.0
Enf. disposition status: Not reported
Enf. disp. status date: Not reported
Enforcement lead agency: State
Proposed penalty amount: Not reported
Final penalty amount: 21000
Paid penalty amount: 21000

Regulation violated: SR - 265.16(d)(1)(2)(3)
Area of violation: Generators - General
Date violation determined: 2004-05-11 00:00:00.0
Date achieved compliance: 2007-01-17 00:00:00.0
Violation lead agency: State
Enforcement action: SIGNIFICANT NON-COMPLIER
Enforcement action date: 2006-02-07 00:00:00.0
Enf. disposition status: Not reported
Enf. disp. status date: Not reported
Enforcement lead agency: State
Proposed penalty amount: Not reported
Final penalty amount: Not reported
Paid penalty amount: Not reported

Regulation violated: SR - 262.11
Area of violation: Generators - Records/Reporting
Date violation determined: 2004-03-03 00:00:00.0
Date achieved compliance: 2005-11-10 00:00:00.0
Violation lead agency: State
Enforcement action: NOT A SIGNIFICANT NON-COMPLIER
Enforcement action date: 2004-03-12 00:00:00.0
Enf. disposition status: Not reported
Enf. disp. status date: Not reported
Enforcement lead agency: State
Proposed penalty amount: Not reported
Final penalty amount: Not reported
Paid penalty amount: Not reported

Regulation violated: SR - 273.13(d)(1)
Area of violation: Generators - General
Date violation determined: 2004-03-03 00:00:00.0
Date achieved compliance: 2005-11-10 00:00:00.0
Violation lead agency: State
Enforcement action: NOT A SIGNIFICANT NON-COMPLIER
Enforcement action date: 2005-11-10 00:00:00.0
Enf. disposition status: Not reported
Enf. disp. status date: Not reported
Enforcement lead agency: State
Proposed penalty amount: Not reported
Final penalty amount: 14000
Paid penalty amount: 14001

Regulation violated: SR - 262.11
Area of violation: Generators - Records/Reporting

Map ID
Direction
Distance
Elevation

MAP FINDINGS

Site

Database(s)

EDR ID Number
EPA ID Number

ICS SC II LLC (Continued)

1000354991

Date violation determined: 2004-03-03 00:00:00.0
Date achieved compliance: 2005-11-10 00:00:00.0
Violation lead agency: State
Enforcement action: COMPLIANCE EVALUATION INSPECTION ON-SITE
Enforcement action date: 2004-10-28 00:00:00.0
Enf. disposition status: Not reported
Enf. disp. status date: Not reported
Enforcement lead agency: State
Proposed penalty amount: Not reported
Final penalty amount: Not reported
Paid penalty amount: Not reported

Regulation violated: SR - 262.11
Area of violation: Generators - Records/Reporting
Date violation determined: 2004-03-03 00:00:00.0
Date achieved compliance: 2005-11-10 00:00:00.0
Violation lead agency: State
Enforcement action: COMPLIANCE EVALUATION INSPECTION ON-SITE
Enforcement action date: 2005-11-10 00:00:00.0
Enf. disposition status: Not reported
Enf. disp. status date: Not reported
Enforcement lead agency: State
Proposed penalty amount: Not reported
Final penalty amount: 14000
Paid penalty amount: 14001

Regulation violated: SR - 262.11
Area of violation: Generators - Records/Reporting
Date violation determined: 2004-03-03 00:00:00.0
Date achieved compliance: 2005-11-10 00:00:00.0
Violation lead agency: State
Enforcement action: SIGNIFICANT NON-COMPLIER
Enforcement action date: 2004-08-05 00:00:00.0
Enf. disposition status: Not reported
Enf. disp. status date: Not reported
Enforcement lead agency: State
Proposed penalty amount: Not reported
Final penalty amount: Not reported
Paid penalty amount: Not reported

Regulation violated: SR - 262.11
Area of violation: Generators - Records/Reporting
Date violation determined: 2004-03-03 00:00:00.0
Date achieved compliance: 2005-11-10 00:00:00.0
Violation lead agency: State
Enforcement action: SIGNIFICANT NON-COMPLIER
Enforcement action date: 2005-11-10 00:00:00.0
Enf. disposition status: Not reported
Enf. disp. status date: Not reported
Enforcement lead agency: State
Proposed penalty amount: Not reported
Final penalty amount: 14000
Paid penalty amount: 14001

Regulation violated: SR - 262.11
Area of violation: Generators - Records/Reporting
Date violation determined: 2004-03-03 00:00:00.0

Map ID
Direction
Distance
Elevation

MAP FINDINGS

Site

Database(s)

EDR ID Number
EPA ID Number

ICS SC II LLC (Continued)

1000354991

Date achieved compliance: 2005-11-10 00:00:00.0
Violation lead agency: State
Enforcement action: NOT A SIGNIFICANT NON-COMPLIER
Enforcement action date: 2004-10-28 00:00:00.0
Enf. disposition status: Not reported
Enf. disp. status date: Not reported
Enforcement lead agency: State
Proposed penalty amount: Not reported
Final penalty amount: Not reported
Paid penalty amount: Not reported

Regulation violated: SR - 273.13(d)(1)
Area of violation: Generators - General
Date violation determined: 2004-03-03 00:00:00.0
Date achieved compliance: 2005-11-10 00:00:00.0
Violation lead agency: State
Enforcement action: NOT A SIGNIFICANT NON-COMPLIER
Enforcement action date: 2004-10-28 00:00:00.0
Enf. disposition status: Not reported
Enf. disp. status date: Not reported
Enforcement lead agency: State
Proposed penalty amount: Not reported
Final penalty amount: Not reported
Paid penalty amount: Not reported

Regulation violated: SR - 273.13(d)(1)
Area of violation: Generators - General
Date violation determined: 2004-03-03 00:00:00.0
Date achieved compliance: 2005-11-10 00:00:00.0
Violation lead agency: State
Enforcement action: SIGNIFICANT NON-COMPLIER
Enforcement action date: 2004-08-05 00:00:00.0
Enf. disposition status: Not reported
Enf. disp. status date: Not reported
Enforcement lead agency: State
Proposed penalty amount: Not reported
Final penalty amount: Not reported
Paid penalty amount: Not reported

Regulation violated: SR - 273.13(d)(1)
Area of violation: Generators - General
Date violation determined: 2004-03-03 00:00:00.0
Date achieved compliance: 2005-11-10 00:00:00.0
Violation lead agency: State
Enforcement action: COMPLIANCE EVALUATION INSPECTION ON-SITE
Enforcement action date: 2004-03-12 00:00:00.0
Enf. disposition status: Not reported
Enf. disp. status date: Not reported
Enforcement lead agency: State
Proposed penalty amount: Not reported
Final penalty amount: Not reported
Paid penalty amount: Not reported

Regulation violated: SR - 273.13(d)(1)
Area of violation: Generators - General
Date violation determined: 2004-03-03 00:00:00.0
Date achieved compliance: 2005-11-10 00:00:00.0

Map ID
Direction
Distance
Elevation

MAP FINDINGS

Site

Database(s)

EDR ID Number
EPA ID Number

ICS SC II LLC (Continued)

1000354991

Violation lead agency: State
Enforcement action: COMPLIANCE EVALUATION INSPECTION ON-SITE
Enforcement action date: 2005-11-10 00:00:00.0
Enf. disposition status: Not reported
Enf. disp. status date: Not reported
Enforcement lead agency: State
Proposed penalty amount: Not reported
Final penalty amount: 14000
Paid penalty amount: 14001

Regulation violated: SR - 262.11
Area of violation: Generators - Records/Reporting
Date violation determined: 2004-03-03 00:00:00.0
Date achieved compliance: 2005-11-10 00:00:00.0
Violation lead agency: State
Enforcement action: SIGNIFICANT NON-COMPLIER
Enforcement action date: 2004-03-12 00:00:00.0
Enf. disposition status: Not reported
Enf. disp. status date: Not reported
Enforcement lead agency: State
Proposed penalty amount: Not reported
Final penalty amount: Not reported
Paid penalty amount: Not reported

Regulation violated: SR - 262.11
Area of violation: Generators - Records/Reporting
Date violation determined: 2004-03-03 00:00:00.0
Date achieved compliance: 2005-11-10 00:00:00.0
Violation lead agency: State
Enforcement action: NOT A SIGNIFICANT NON-COMPLIER
Enforcement action date: 2005-11-10 00:00:00.0
Enf. disposition status: Not reported
Enf. disp. status date: Not reported
Enforcement lead agency: State
Proposed penalty amount: Not reported
Final penalty amount: 14000
Paid penalty amount: 14001

Regulation violated: SR - 273.13(d)(1)
Area of violation: Generators - General
Date violation determined: 2004-03-03 00:00:00.0
Date achieved compliance: 2005-11-10 00:00:00.0
Violation lead agency: State
Enforcement action: SIGNIFICANT NON-COMPLIER
Enforcement action date: 2004-03-12 00:00:00.0
Enf. disposition status: Not reported
Enf. disp. status date: Not reported
Enforcement lead agency: State
Proposed penalty amount: Not reported
Final penalty amount: Not reported
Paid penalty amount: Not reported

Regulation violated: SR - 273.13(d)(1)
Area of violation: Generators - General
Date violation determined: 2004-03-03 00:00:00.0
Date achieved compliance: 2005-11-10 00:00:00.0
Violation lead agency: State

Map ID
Direction
Distance
Elevation

MAP FINDINGS

Site

Database(s)

EDR ID Number
EPA ID Number

ICS SC II LLC (Continued)

1000354991

Enforcement action: NOT A SIGNIFICANT NON-COMPLIER
Enforcement action date: 2004-03-12 00:00:00.0
Enf. disposition status: Not reported
Enf. disp. status date: Not reported
Enforcement lead agency: State
Proposed penalty amount: Not reported
Final penalty amount: Not reported
Paid penalty amount: Not reported

Regulation violated: SR - 273.13(d)(1)
Area of violation: Generators - General
Date violation determined: 2004-03-03 00:00:00.0
Date achieved compliance: 2005-11-10 00:00:00.0
Violation lead agency: State
Enforcement action: SIGNIFICANT NON-COMPLIER
Enforcement action date: 2005-11-10 00:00:00.0
Enf. disposition status: Not reported
Enf. disp. status date: Not reported
Enforcement lead agency: State
Proposed penalty amount: Not reported
Final penalty amount: 14000
Paid penalty amount: 14001

Regulation violated: SR - 262.11
Area of violation: Generators - Records/Reporting
Date violation determined: 2004-03-03 00:00:00.0
Date achieved compliance: 2005-11-10 00:00:00.0
Violation lead agency: State
Enforcement action: COMPLIANCE EVALUATION INSPECTION ON-SITE
Enforcement action date: 2004-03-12 00:00:00.0
Enf. disposition status: Not reported
Enf. disp. status date: Not reported
Enforcement lead agency: State
Proposed penalty amount: Not reported
Final penalty amount: Not reported
Paid penalty amount: Not reported

Regulation violated: SR - 273.13(d)(1)
Area of violation: Generators - General
Date violation determined: 2004-03-03 00:00:00.0
Date achieved compliance: 2005-11-10 00:00:00.0
Violation lead agency: State
Enforcement action: SIGNIFICANT NON-COMPLIER
Enforcement action date: 2004-10-28 00:00:00.0
Enf. disposition status: Not reported
Enf. disp. status date: Not reported
Enforcement lead agency: State
Proposed penalty amount: Not reported
Final penalty amount: Not reported
Paid penalty amount: Not reported

Regulation violated: SR - 262.11
Area of violation: Generators - Records/Reporting
Date violation determined: 2004-03-03 00:00:00.0
Date achieved compliance: 2005-11-10 00:00:00.0
Violation lead agency: State
Enforcement action: NOT A SIGNIFICANT NON-COMPLIER

Map ID
Direction
Distance
Elevation

MAP FINDINGS

Site

Database(s)

EDR ID Number
EPA ID Number

ICS SC II LLC (Continued)

1000354991

Enforcement action date: 2004-08-05 00:00:00.0
Enf. disposition status: Not reported
Enf. disp. status date: Not reported
Enforcement lead agency: State
Proposed penalty amount: Not reported
Final penalty amount: Not reported
Paid penalty amount: Not reported

Regulation violated: SR - 273.13(d)(1)
Area of violation: Generators - General
Date violation determined: 2004-03-03 00:00:00.0
Date achieved compliance: 2005-11-10 00:00:00.0
Violation lead agency: State
Enforcement action: COMPLIANCE EVALUATION INSPECTION ON-SITE
Enforcement action date: 2004-08-05 00:00:00.0
Enf. disposition status: Not reported
Enf. disp. status date: Not reported
Enforcement lead agency: State
Proposed penalty amount: Not reported
Final penalty amount: Not reported
Paid penalty amount: Not reported

Regulation violated: SR - 262.11
Area of violation: Generators - Records/Reporting
Date violation determined: 2004-03-03 00:00:00.0
Date achieved compliance: 2005-11-10 00:00:00.0
Violation lead agency: State
Enforcement action: SIGNIFICANT NON-COMPLIER
Enforcement action date: 2004-10-28 00:00:00.0
Enf. disposition status: Not reported
Enf. disp. status date: Not reported
Enforcement lead agency: State
Proposed penalty amount: Not reported
Final penalty amount: Not reported
Paid penalty amount: Not reported

Regulation violated: SR - 273.13(d)(1)
Area of violation: Generators - General
Date violation determined: 2004-03-03 00:00:00.0
Date achieved compliance: 2005-11-10 00:00:00.0
Violation lead agency: State
Enforcement action: COMPLIANCE EVALUATION INSPECTION ON-SITE
Enforcement action date: 2004-10-28 00:00:00.0
Enf. disposition status: Not reported
Enf. disp. status date: Not reported
Enforcement lead agency: State
Proposed penalty amount: Not reported
Final penalty amount: Not reported
Paid penalty amount: Not reported

Regulation violated: SR - 273.13(d)(1)
Area of violation: Generators - General
Date violation determined: 2004-03-03 00:00:00.0
Date achieved compliance: 2005-11-10 00:00:00.0
Violation lead agency: State
Enforcement action: NOT A SIGNIFICANT NON-COMPLIER
Enforcement action date: 2004-08-05 00:00:00.0

Map ID
Direction
Distance
Elevation

MAP FINDINGS

Site

Database(s)

EDR ID Number
EPA ID Number

ICS SC II LLC (Continued)

1000354991

Enf. disposition status: Not reported
Enf. disp. status date: Not reported
Enforcement lead agency: State
Proposed penalty amount: Not reported
Final penalty amount: Not reported
Paid penalty amount: Not reported

Regulation violated: SR - 262.11
Area of violation: Generators - Records/Reporting
Date violation determined: 2004-03-03 00:00:00.0
Date achieved compliance: 2005-11-10 00:00:00.0
Violation lead agency: State
Enforcement action: COMPLIANCE EVALUATION INSPECTION ON-SITE
Enforcement action date: 2004-08-05 00:00:00.0
Enf. disposition status: Not reported
Enf. disp. status date: Not reported
Enforcement lead agency: State
Proposed penalty amount: Not reported
Final penalty amount: Not reported
Paid penalty amount: Not reported

Regulation violated: Not reported
Area of violation: Universal Waste - Small Quantity Handlers
Date violation determined: 2004-03-03 00:00:00.0
Date achieved compliance: 2005-11-10 00:00:00.0
Violation lead agency: State
Enforcement action: COMPLIANCE EVALUATION INSPECTION ON-SITE
Enforcement action date: Not reported
Enf. disposition status: Not reported
Enf. disp. status date: Not reported
Enforcement lead agency: Not reported
Proposed penalty amount: Not reported
Final penalty amount: Not reported
Paid penalty amount: Not reported

Regulation violated: Not reported
Area of violation: Universal Waste - Small Quantity Handlers
Date violation determined: 2004-03-03 00:00:00.0
Date achieved compliance: 2005-11-10 00:00:00.0
Violation lead agency: State
Enforcement action: NOT A SIGNIFICANT NON-COMPLIER
Enforcement action date: Not reported
Enf. disposition status: Not reported
Enf. disp. status date: Not reported
Enforcement lead agency: Not reported
Proposed penalty amount: Not reported
Final penalty amount: Not reported
Paid penalty amount: Not reported

Regulation violated: Not reported
Area of violation: Universal Waste - Small Quantity Handlers
Date violation determined: 2004-03-03 00:00:00.0
Date achieved compliance: 2005-11-10 00:00:00.0
Violation lead agency: State
Enforcement action: SIGNIFICANT NON-COMPLIER
Enforcement action date: Not reported
Enf. disposition status: Not reported

Map ID
Direction
Distance
Elevation

MAP FINDINGS

Site

Database(s)

EDR ID Number
EPA ID Number

ICS SC II LLC (Continued)

1000354991

Enf. disp. status date: Not reported
Enforcement lead agency: Not reported
Proposed penalty amount: Not reported
Final penalty amount: Not reported
Paid penalty amount: Not reported

Regulation violated: SR - 265.53(a)
Area of violation: TSD - Contingency Plan and Emergency Procedures
Date violation determined: 2003-02-27 00:00:00.0
Date achieved compliance: 2003-03-31 00:00:00.0
Violation lead agency: State
Enforcement action: COMPLIANCE EVALUATION INSPECTION ON-SITE
Enforcement action date: 2003-03-14 00:00:00.0
Enf. disposition status: Not reported
Enf. disp. status date: Not reported
Enforcement lead agency: State
Proposed penalty amount: Not reported
Final penalty amount: Not reported
Paid penalty amount: Not reported

Regulation violated: SR - 262.41(a)
Area of violation: TSD - Manifest/Records/Reporting
Date violation determined: 2003-02-27 00:00:00.0
Date achieved compliance: 2003-03-31 00:00:00.0
Violation lead agency: State
Enforcement action: COMPLIANCE EVALUATION INSPECTION ON-SITE
Enforcement action date: 2003-03-14 00:00:00.0
Enf. disposition status: Not reported
Enf. disp. status date: Not reported
Enforcement lead agency: State
Proposed penalty amount: Not reported
Final penalty amount: Not reported
Paid penalty amount: Not reported

Regulation violated: SR - 265.171
Area of violation: Generators - General
Date violation determined: 2001-10-30 00:00:00.0
Date achieved compliance: 2003-03-06 00:00:00.0
Violation lead agency: State
Enforcement action: COMPLIANCE EVALUATION INSPECTION ON-SITE
Enforcement action date: 2002-01-14 00:00:00.0
Enf. disposition status: Not reported
Enf. disp. status date: Not reported
Enforcement lead agency: State
Proposed penalty amount: Not reported
Final penalty amount: Not reported
Paid penalty amount: Not reported

Regulation violated: SR - 262.20-23
Area of violation: Generators - Manifest
Date violation determined: 2001-10-30 00:00:00.0
Date achieved compliance: 2003-03-06 00:00:00.0
Violation lead agency: State
Enforcement action: COMPLIANCE EVALUATION INSPECTION ON-SITE
Enforcement action date: 2002-01-31 00:00:00.0
Enf. disposition status: Not reported
Enf. disp. status date: Not reported

Map ID
Direction
Distance
Elevation

MAP FINDINGS

Site

Database(s)

EDR ID Number
EPA ID Number

ICS SC II LLC (Continued)

1000354991

Enforcement lead agency: State
Proposed penalty amount: Not reported
Final penalty amount: Not reported
Paid penalty amount: Not reported

Regulation violated: SR - 262.20(b)
Area of violation: Generators - Manifest
Date violation determined: 2001-10-30 00:00:00.0
Date achieved compliance: 2003-03-06 00:00:00.0
Violation lead agency: State
Enforcement action: COMPLIANCE EVALUATION INSPECTION ON-SITE
Enforcement action date: 2003-03-10 00:00:00.0
Enf. disposition status: Not reported
Enf. disp. status date: Not reported
Enforcement lead agency: State
Proposed penalty amount: Not reported
Final penalty amount: 19000
Paid penalty amount: 19000

Regulation violated: SR - 265.174
Area of violation: Generators - General
Date violation determined: 2001-10-30 00:00:00.0
Date achieved compliance: 2003-03-06 00:00:00.0
Violation lead agency: State
Enforcement action: COMPLIANCE EVALUATION INSPECTION ON-SITE
Enforcement action date: 2003-03-10 00:00:00.0
Enf. disposition status: Not reported
Enf. disp. status date: Not reported
Enforcement lead agency: State
Proposed penalty amount: Not reported
Final penalty amount: 19000
Paid penalty amount: 19000

Regulation violated: SR - 265.175
Area of violation: Generators - General
Date violation determined: 2001-10-30 00:00:00.0
Date achieved compliance: 2003-03-06 00:00:00.0
Violation lead agency: State
Enforcement action: COMPLIANCE EVALUATION INSPECTION ON-SITE
Enforcement action date: 2002-01-14 00:00:00.0
Enf. disposition status: Not reported
Enf. disp. status date: Not reported
Enforcement lead agency: State
Proposed penalty amount: Not reported
Final penalty amount: Not reported
Paid penalty amount: Not reported

Regulation violated: SR - 262.90
Area of violation: Generators - General
Date violation determined: 2001-10-30 00:00:00.0
Date achieved compliance: 2003-03-06 00:00:00.0
Violation lead agency: State
Enforcement action: COMPLIANCE EVALUATION INSPECTION ON-SITE
Enforcement action date: 2003-03-10 00:00:00.0
Enf. disposition status: Not reported
Enf. disp. status date: Not reported
Enforcement lead agency: State

Map ID
Direction
Distance
Elevation

MAP FINDINGS

Site

Database(s)

EDR ID Number
EPA ID Number

ICS SC II LLC (Continued)

1000354991

Proposed penalty amount: Not reported
Final penalty amount: 19000
Paid penalty amount: 19000

Regulation violated: SR - 265.173(d)
Area of violation: Generators - General
Date violation determined: 2001-10-30 00:00:00.0
Date achieved compliance: 2003-03-06 00:00:00.0
Violation lead agency: State
Enforcement action: COMPLIANCE EVALUATION INSPECTION ON-SITE
Enforcement action date: 2003-03-10 00:00:00.0
Enf. disposition status: Not reported
Enf. disp. status date: Not reported
Enforcement lead agency: State
Proposed penalty amount: Not reported
Final penalty amount: 19000
Paid penalty amount: 19000

Regulation violated: SR - 265.31
Area of violation: Generators - General
Date violation determined: 2001-10-30 00:00:00.0
Date achieved compliance: 2003-03-06 00:00:00.0
Violation lead agency: State
Enforcement action: COMPLIANCE EVALUATION INSPECTION ON-SITE
Enforcement action date: 2002-01-14 00:00:00.0
Enf. disposition status: Not reported
Enf. disp. status date: Not reported
Enforcement lead agency: State
Proposed penalty amount: Not reported
Final penalty amount: Not reported
Paid penalty amount: Not reported

Regulation violated: SR - 262.20(b)
Area of violation: Generators - Manifest
Date violation determined: 2001-10-30 00:00:00.0
Date achieved compliance: 2003-03-06 00:00:00.0
Violation lead agency: State
Enforcement action: COMPLIANCE EVALUATION INSPECTION ON-SITE
Enforcement action date: 2002-01-31 00:00:00.0
Enf. disposition status: Not reported
Enf. disp. status date: Not reported
Enforcement lead agency: State
Proposed penalty amount: Not reported
Final penalty amount: Not reported
Paid penalty amount: Not reported

Regulation violated: SR - 265.31
Area of violation: Generators - General
Date violation determined: 2001-10-30 00:00:00.0
Date achieved compliance: 2003-03-06 00:00:00.0
Violation lead agency: State
Enforcement action: COMPLIANCE EVALUATION INSPECTION ON-SITE
Enforcement action date: 2002-01-31 00:00:00.0
Enf. disposition status: Not reported
Enf. disp. status date: Not reported
Enforcement lead agency: State
Proposed penalty amount: Not reported

Map ID
Direction
Distance
Elevation

MAP FINDINGS

Site

Database(s)

EDR ID Number
EPA ID Number

ICS SC II LLC (Continued)

1000354991

Final penalty amount: Not reported
Paid penalty amount: Not reported

Regulation violated: SR - 265.15
Area of violation: Generators - General
Date violation determined: 2001-10-30 00:00:00.0
Date achieved compliance: 2003-03-06 00:00:00.0
Violation lead agency: State
Enforcement action: COMPLIANCE EVALUATION INSPECTION ON-SITE
Enforcement action date: 2002-01-31 00:00:00.0
Enf. disposition status: Not reported
Enf. disp. status date: Not reported
Enforcement lead agency: State
Proposed penalty amount: Not reported
Final penalty amount: Not reported
Paid penalty amount: Not reported

Regulation violated: SR - 265.173(c)
Area of violation: Generators - General
Date violation determined: 2001-10-30 00:00:00.0
Date achieved compliance: 2003-03-06 00:00:00.0
Violation lead agency: State
Enforcement action: COMPLIANCE EVALUATION INSPECTION ON-SITE
Enforcement action date: 2003-03-10 00:00:00.0
Enf. disposition status: Not reported
Enf. disp. status date: Not reported
Enforcement lead agency: State
Proposed penalty amount: Not reported
Final penalty amount: 19000
Paid penalty amount: 19000

Regulation violated: SR - 265.1087(b)
Area of violation: Generators - General
Date violation determined: 2001-10-30 00:00:00.0
Date achieved compliance: 2003-03-06 00:00:00.0
Violation lead agency: State
Enforcement action: COMPLIANCE EVALUATION INSPECTION ON-SITE
Enforcement action date: 2003-03-10 00:00:00.0
Enf. disposition status: Not reported
Enf. disp. status date: Not reported
Enforcement lead agency: State
Proposed penalty amount: Not reported
Final penalty amount: 19000
Paid penalty amount: 19000

Regulation violated: SR - 265.173(c)
Area of violation: Generators - General
Date violation determined: 2001-10-30 00:00:00.0
Date achieved compliance: 2003-03-06 00:00:00.0
Violation lead agency: State
Enforcement action: COMPLIANCE EVALUATION INSPECTION ON-SITE
Enforcement action date: 2002-01-14 00:00:00.0
Enf. disposition status: Not reported
Enf. disp. status date: Not reported
Enforcement lead agency: State
Proposed penalty amount: Not reported
Final penalty amount: Not reported

Map ID
Direction
Distance
Elevation

MAP FINDINGS

Site

Database(s)

EDR ID Number
EPA ID Number

ICS SC II LLC (Continued)

1000354991

Paid penalty amount: Not reported

Regulation violated: SR - 265.56(b&c)
Area of violation: Generators - General
Date violation determined: 2001-10-30 00:00:00.0
Date achieved compliance: 2003-03-06 00:00:00.0
Violation lead agency: State
Enforcement action: COMPLIANCE EVALUATION INSPECTION ON-SITE
Enforcement action date: 2002-01-31 00:00:00.0
Enf. disposition status: Not reported
Enf. disp. status date: Not reported
Enforcement lead agency: State
Proposed penalty amount: Not reported
Final penalty amount: Not reported
Paid penalty amount: Not reported

Regulation violated: SR - 262.11
Area of violation: Generators - General
Date violation determined: 2001-10-30 00:00:00.0
Date achieved compliance: 2003-03-06 00:00:00.0
Violation lead agency: State
Enforcement action: COMPLIANCE EVALUATION INSPECTION ON-SITE
Enforcement action date: 2003-03-10 00:00:00.0
Enf. disposition status: Not reported
Enf. disp. status date: Not reported
Enforcement lead agency: State
Proposed penalty amount: Not reported
Final penalty amount: 19000
Paid penalty amount: 19000

Regulation violated: SR - 265.173(a)
Area of violation: Generators - General
Date violation determined: 2001-10-30 00:00:00.0
Date achieved compliance: 2003-03-06 00:00:00.0
Violation lead agency: State
Enforcement action: COMPLIANCE EVALUATION INSPECTION ON-SITE
Enforcement action date: 2002-01-14 00:00:00.0
Enf. disposition status: Not reported
Enf. disp. status date: Not reported
Enforcement lead agency: State
Proposed penalty amount: Not reported
Final penalty amount: Not reported
Paid penalty amount: Not reported

Regulation violated: SR - 265.174
Area of violation: Generators - General
Date violation determined: 2001-10-30 00:00:00.0
Date achieved compliance: 2003-03-06 00:00:00.0
Violation lead agency: State
Enforcement action: COMPLIANCE EVALUATION INSPECTION ON-SITE
Enforcement action date: 2002-01-14 00:00:00.0
Enf. disposition status: Not reported
Enf. disp. status date: Not reported
Enforcement lead agency: State
Proposed penalty amount: Not reported
Final penalty amount: Not reported
Paid penalty amount: Not reported

Map ID
Direction
Distance
Elevation

MAP FINDINGS

Site

Database(s)

EDR ID Number
EPA ID Number

ICS SC II LLC (Continued)

1000354991

Regulation violated: SR - 265.173(d)
Area of violation: Generators - General
Date violation determined: 2001-10-30 00:00:00.0
Date achieved compliance: 2003-03-06 00:00:00.0
Violation lead agency: State
Enforcement action: COMPLIANCE EVALUATION INSPECTION ON-SITE
Enforcement action date: 2002-01-14 00:00:00.0
Enf. disposition status: Not reported
Enf. disp. status date: Not reported
Enforcement lead agency: State
Proposed penalty amount: Not reported
Final penalty amount: Not reported
Paid penalty amount: Not reported

Regulation violated: SR - 265.174
Area of violation: Generators - General
Date violation determined: 2001-10-30 00:00:00.0
Date achieved compliance: 2003-03-06 00:00:00.0
Violation lead agency: State
Enforcement action: COMPLIANCE EVALUATION INSPECTION ON-SITE
Enforcement action date: 2002-01-31 00:00:00.0
Enf. disposition status: Not reported
Enf. disp. status date: Not reported
Enforcement lead agency: State
Proposed penalty amount: Not reported
Final penalty amount: Not reported
Paid penalty amount: Not reported

Regulation violated: SR - 265.173(d)
Area of violation: Generators - General
Date violation determined: 2001-10-30 00:00:00.0
Date achieved compliance: 2003-03-06 00:00:00.0
Violation lead agency: State
Enforcement action: COMPLIANCE EVALUATION INSPECTION ON-SITE
Enforcement action date: 2002-01-31 00:00:00.0
Enf. disposition status: Not reported
Enf. disp. status date: Not reported
Enforcement lead agency: State
Proposed penalty amount: Not reported
Final penalty amount: Not reported
Paid penalty amount: Not reported

Regulation violated: SR - 268.7(a)(2)
Area of violation: Generators - General
Date violation determined: 2001-10-30 00:00:00.0
Date achieved compliance: 2003-03-06 00:00:00.0
Violation lead agency: State
Enforcement action: COMPLIANCE EVALUATION INSPECTION ON-SITE
Enforcement action date: 2002-01-31 00:00:00.0
Enf. disposition status: Not reported
Enf. disp. status date: Not reported
Enforcement lead agency: State
Proposed penalty amount: Not reported
Final penalty amount: Not reported
Paid penalty amount: Not reported

Regulation violated: SR - 265.1087(b)

Map ID
Direction
Distance
Elevation

MAP FINDINGS

Site

Database(s)

EDR ID Number
EPA ID Number

ICS SC II LLC (Continued)

1000354991

Area of violation: Generators - General
Date violation determined: 2001-10-30 00:00:00.0
Date achieved compliance: 2003-03-06 00:00:00.0
Violation lead agency: State
Enforcement action: COMPLIANCE EVALUATION INSPECTION ON-SITE
Enforcement action date: 2002-01-31 00:00:00.0
Enf. disposition status: Not reported
Enf. disp. status date: Not reported
Enforcement lead agency: State
Proposed penalty amount: Not reported
Final penalty amount: Not reported
Paid penalty amount: Not reported

Regulation violated: SR - 262.20-23
Area of violation: Generators - Manifest
Date violation determined: 2001-10-30 00:00:00.0
Date achieved compliance: 2003-03-06 00:00:00.0
Violation lead agency: State
Enforcement action: COMPLIANCE EVALUATION INSPECTION ON-SITE
Enforcement action date: 2002-01-14 00:00:00.0
Enf. disposition status: Not reported
Enf. disp. status date: Not reported
Enforcement lead agency: State
Proposed penalty amount: Not reported
Final penalty amount: Not reported
Paid penalty amount: Not reported

Regulation violated: SR - 262.90
Area of violation: Generators - General
Date violation determined: 2001-10-30 00:00:00.0
Date achieved compliance: 2003-03-06 00:00:00.0
Violation lead agency: State
Enforcement action: COMPLIANCE EVALUATION INSPECTION ON-SITE
Enforcement action date: 2002-01-31 00:00:00.0
Enf. disposition status: Not reported
Enf. disp. status date: Not reported
Enforcement lead agency: State
Proposed penalty amount: Not reported
Final penalty amount: Not reported
Paid penalty amount: Not reported

Regulation violated: SR - 265.15
Area of violation: Generators - General
Date violation determined: 2001-10-30 00:00:00.0
Date achieved compliance: 2003-03-06 00:00:00.0
Violation lead agency: State
Enforcement action: COMPLIANCE EVALUATION INSPECTION ON-SITE
Enforcement action date: 2002-01-14 00:00:00.0
Enf. disposition status: Not reported
Enf. disp. status date: Not reported
Enforcement lead agency: State
Proposed penalty amount: Not reported
Final penalty amount: Not reported
Paid penalty amount: Not reported

Regulation violated: SR - 265.31
Area of violation: Generators - General

Map ID
Direction
Distance
Elevation

MAP FINDINGS

Site

Database(s)

EDR ID Number
EPA ID Number

ICS SC II LLC (Continued)

1000354991

Date violation determined: 2001-10-30 00:00:00.0
Date achieved compliance: 2003-03-06 00:00:00.0
Violation lead agency: State
Enforcement action: COMPLIANCE EVALUATION INSPECTION ON-SITE
Enforcement action date: 2003-03-10 00:00:00.0
Enf. disposition status: Not reported
Enf. disp. status date: Not reported
Enforcement lead agency: State
Proposed penalty amount: Not reported
Final penalty amount: 19000
Paid penalty amount: 19000

Regulation violated: SR - 262.34(a)(2)
Area of violation: Generators - General
Date violation determined: 2001-10-30 00:00:00.0
Date achieved compliance: 2003-03-06 00:00:00.0
Violation lead agency: State
Enforcement action: COMPLIANCE EVALUATION INSPECTION ON-SITE
Enforcement action date: 2002-01-31 00:00:00.0
Enf. disposition status: Not reported
Enf. disp. status date: Not reported
Enforcement lead agency: State
Proposed penalty amount: Not reported
Final penalty amount: Not reported
Paid penalty amount: Not reported

Regulation violated: SR - 262.20(b)
Area of violation: Generators - Manifest
Date violation determined: 2001-10-30 00:00:00.0
Date achieved compliance: 2003-03-06 00:00:00.0
Violation lead agency: State
Enforcement action: COMPLIANCE EVALUATION INSPECTION ON-SITE
Enforcement action date: 2002-01-14 00:00:00.0
Enf. disposition status: Not reported
Enf. disp. status date: Not reported
Enforcement lead agency: State
Proposed penalty amount: Not reported
Final penalty amount: Not reported
Paid penalty amount: Not reported

Regulation violated: SR - 265.56(b&c)
Area of violation: Generators - General
Date violation determined: 2001-10-30 00:00:00.0
Date achieved compliance: 2003-03-06 00:00:00.0
Violation lead agency: State
Enforcement action: COMPLIANCE EVALUATION INSPECTION ON-SITE
Enforcement action date: 2002-01-14 00:00:00.0
Enf. disposition status: Not reported
Enf. disp. status date: Not reported
Enforcement lead agency: State
Proposed penalty amount: Not reported
Final penalty amount: Not reported
Paid penalty amount: Not reported

Regulation violated: SR - 262.90
Area of violation: Generators - General
Date violation determined: 2001-10-30 00:00:00.0

Map ID
Direction
Distance
Elevation

MAP FINDINGS

Site

Database(s)

EDR ID Number
EPA ID Number

ICS SC II LLC (Continued)

1000354991

Date achieved compliance: 2003-03-06 00:00:00.0
Violation lead agency: State
Enforcement action: COMPLIANCE EVALUATION INSPECTION ON-SITE
Enforcement action date: 2002-01-14 00:00:00.0
Enf. disposition status: Not reported
Enf. disp. status date: Not reported
Enforcement lead agency: State
Proposed penalty amount: Not reported
Final penalty amount: Not reported
Paid penalty amount: Not reported

Regulation violated: SR - 265.175
Area of violation: Generators - General
Date violation determined: 2001-10-30 00:00:00.0
Date achieved compliance: 2003-03-06 00:00:00.0
Violation lead agency: State
Enforcement action: COMPLIANCE EVALUATION INSPECTION ON-SITE
Enforcement action date: 2003-03-10 00:00:00.0
Enf. disposition status: Not reported
Enf. disp. status date: Not reported
Enforcement lead agency: State
Proposed penalty amount: Not reported
Final penalty amount: 19000
Paid penalty amount: 19000

Regulation violated: SR - 262.11
Area of violation: Generators - General
Date violation determined: 2001-10-30 00:00:00.0
Date achieved compliance: 2003-03-06 00:00:00.0
Violation lead agency: State
Enforcement action: COMPLIANCE EVALUATION INSPECTION ON-SITE
Enforcement action date: 2002-01-31 00:00:00.0
Enf. disposition status: Not reported
Enf. disp. status date: Not reported
Enforcement lead agency: State
Proposed penalty amount: Not reported
Final penalty amount: Not reported
Paid penalty amount: Not reported

Regulation violated: SR - 262.10 Note 2
Area of violation: Generators - General
Date violation determined: 2001-10-30 00:00:00.0
Date achieved compliance: 2003-03-06 00:00:00.0
Violation lead agency: State
Enforcement action: COMPLIANCE EVALUATION INSPECTION ON-SITE
Enforcement action date: 2002-01-14 00:00:00.0
Enf. disposition status: Not reported
Enf. disp. status date: Not reported
Enforcement lead agency: State
Proposed penalty amount: Not reported
Final penalty amount: Not reported
Paid penalty amount: Not reported

Regulation violated: SR - 262.34(a)(2)
Area of violation: Generators - General
Date violation determined: 2001-10-30 00:00:00.0
Date achieved compliance: 2003-03-06 00:00:00.0

Map ID
Direction
Distance
Elevation

MAP FINDINGS

Site

Database(s)

EDR ID Number
EPA ID Number

ICS SC II LLC (Continued)

1000354991

Violation lead agency: State
Enforcement action: COMPLIANCE EVALUATION INSPECTION ON-SITE
Enforcement action date: 2002-01-14 00:00:00.0
Enf. disposition status: Not reported
Enf. disp. status date: Not reported
Enforcement lead agency: State
Proposed penalty amount: Not reported
Final penalty amount: Not reported
Paid penalty amount: Not reported

Regulation violated: SR - 265.35
Area of violation: Generators - General
Date violation determined: 2001-10-30 00:00:00.0
Date achieved compliance: 2003-03-06 00:00:00.0
Violation lead agency: State
Enforcement action: COMPLIANCE EVALUATION INSPECTION ON-SITE
Enforcement action date: 2002-01-14 00:00:00.0
Enf. disposition status: Not reported
Enf. disp. status date: Not reported
Enforcement lead agency: State
Proposed penalty amount: Not reported
Final penalty amount: Not reported
Paid penalty amount: Not reported

Regulation violated: SR - 265.1087(b)
Area of violation: Generators - General
Date violation determined: 2001-10-30 00:00:00.0
Date achieved compliance: 2003-03-06 00:00:00.0
Violation lead agency: State
Enforcement action: COMPLIANCE EVALUATION INSPECTION ON-SITE
Enforcement action date: 2002-01-14 00:00:00.0
Enf. disposition status: Not reported
Enf. disp. status date: Not reported
Enforcement lead agency: State
Proposed penalty amount: Not reported
Final penalty amount: Not reported
Paid penalty amount: Not reported

Regulation violated: SR - 262.11
Area of violation: Generators - General
Date violation determined: 2001-10-30 00:00:00.0
Date achieved compliance: 2003-03-06 00:00:00.0
Violation lead agency: State
Enforcement action: COMPLIANCE EVALUATION INSPECTION ON-SITE
Enforcement action date: 2002-01-14 00:00:00.0
Enf. disposition status: Not reported
Enf. disp. status date: Not reported
Enforcement lead agency: State
Proposed penalty amount: Not reported
Final penalty amount: Not reported
Paid penalty amount: Not reported

Regulation violated: SR - 268.7(a)(2)
Area of violation: Generators - General
Date violation determined: 2001-10-30 00:00:00.0
Date achieved compliance: 2003-03-06 00:00:00.0
Violation lead agency: State

Map ID
Direction
Distance
Elevation

MAP FINDINGS

Site

Database(s)

EDR ID Number
EPA ID Number

ICS SC II LLC (Continued)

1000354991

Enforcement action: COMPLIANCE EVALUATION INSPECTION ON-SITE
Enforcement action date: 2002-01-14 00:00:00.0
Enf. disposition status: Not reported
Enf. disp. status date: Not reported
Enforcement lead agency: State
Proposed penalty amount: Not reported
Final penalty amount: Not reported
Paid penalty amount: Not reported

Regulation violated: SR - 265.171
Area of violation: Generators - General
Date violation determined: 2001-10-30 00:00:00.0
Date achieved compliance: 2003-03-06 00:00:00.0
Violation lead agency: State
Enforcement action: COMPLIANCE EVALUATION INSPECTION ON-SITE
Enforcement action date: 2002-01-31 00:00:00.0
Enf. disposition status: Not reported
Enf. disp. status date: Not reported
Enforcement lead agency: State
Proposed penalty amount: Not reported
Final penalty amount: Not reported
Paid penalty amount: Not reported

Regulation violated: SR - 262.10 Note 2
Area of violation: Generators - General
Date violation determined: 2001-10-30 00:00:00.0
Date achieved compliance: 2003-03-06 00:00:00.0
Violation lead agency: State
Enforcement action: COMPLIANCE EVALUATION INSPECTION ON-SITE
Enforcement action date: 2002-01-31 00:00:00.0
Enf. disposition status: Not reported
Enf. disp. status date: Not reported
Enforcement lead agency: State
Proposed penalty amount: Not reported
Final penalty amount: Not reported
Paid penalty amount: Not reported

Regulation violated: SR - 265.56(e)
Area of violation: Generators - General
Date violation determined: 2001-10-30 00:00:00.0
Date achieved compliance: 2003-03-06 00:00:00.0
Violation lead agency: State
Enforcement action: COMPLIANCE EVALUATION INSPECTION ON-SITE
Enforcement action date: 2003-03-10 00:00:00.0
Enf. disposition status: Not reported
Enf. disp. status date: Not reported
Enforcement lead agency: State
Proposed penalty amount: Not reported
Final penalty amount: 19000
Paid penalty amount: 19000

Regulation violated: SR - 265.35
Area of violation: Generators - General
Date violation determined: 2001-10-30 00:00:00.0
Date achieved compliance: 2003-03-06 00:00:00.0
Violation lead agency: State
Enforcement action: COMPLIANCE EVALUATION INSPECTION ON-SITE

Map ID
Direction
Distance
Elevation

MAP FINDINGS

Site

Database(s)

EDR ID Number
EPA ID Number

ICS SC II LLC (Continued)

1000354991

Enforcement action date: 2002-01-31 00:00:00.0
Enf. disposition status: Not reported
Enf. disp. status date: Not reported
Enforcement lead agency: State
Proposed penalty amount: Not reported
Final penalty amount: Not reported
Paid penalty amount: Not reported

Regulation violated: SR - 265.175
Area of violation: Generators - General
Date violation determined: 2001-10-30 00:00:00.0
Date achieved compliance: 2003-03-06 00:00:00.0
Violation lead agency: State
Enforcement action: COMPLIANCE EVALUATION INSPECTION ON-SITE
Enforcement action date: 2002-01-31 00:00:00.0
Enf. disposition status: Not reported
Enf. disp. status date: Not reported
Enforcement lead agency: State
Proposed penalty amount: Not reported
Final penalty amount: Not reported
Paid penalty amount: Not reported

Regulation violated: SR - 265.56(e)
Area of violation: Generators - General
Date violation determined: 2001-10-30 00:00:00.0
Date achieved compliance: 2003-03-06 00:00:00.0
Violation lead agency: State
Enforcement action: COMPLIANCE EVALUATION INSPECTION ON-SITE
Enforcement action date: 2002-01-31 00:00:00.0
Enf. disposition status: Not reported
Enf. disp. status date: Not reported
Enforcement lead agency: State
Proposed penalty amount: Not reported
Final penalty amount: Not reported
Paid penalty amount: Not reported

Regulation violated: SR - 268.7(a)(2)
Area of violation: Generators - General
Date violation determined: 2001-10-30 00:00:00.0
Date achieved compliance: 2003-03-06 00:00:00.0
Violation lead agency: State
Enforcement action: COMPLIANCE EVALUATION INSPECTION ON-SITE
Enforcement action date: 2003-03-10 00:00:00.0
Enf. disposition status: Not reported
Enf. disp. status date: Not reported
Enforcement lead agency: State
Proposed penalty amount: Not reported
Final penalty amount: 19000
Paid penalty amount: 19000

Regulation violated: SR - 262.20-23
Area of violation: Generators - Manifest
Date violation determined: 2001-10-30 00:00:00.0
Date achieved compliance: 2003-03-06 00:00:00.0
Violation lead agency: State
Enforcement action: COMPLIANCE EVALUATION INSPECTION ON-SITE
Enforcement action date: 2003-03-10 00:00:00.0

Map ID
Direction
Distance
Elevation

MAP FINDINGS

Site

Database(s)

EDR ID Number
EPA ID Number

ICS SC II LLC (Continued)

1000354991

Enf. disposition status: Not reported
Enf. disp. status date: Not reported
Enforcement lead agency: State
Proposed penalty amount: Not reported
Final penalty amount: 19000
Paid penalty amount: 19000

Regulation violated: SR - 265.173(c)
Area of violation: Generators - General
Date violation determined: 2001-10-30 00:00:00.0
Date achieved compliance: 2003-03-06 00:00:00.0
Violation lead agency: State
Enforcement action: COMPLIANCE EVALUATION INSPECTION ON-SITE
Enforcement action date: 2002-01-31 00:00:00.0
Enf. disposition status: Not reported
Enf. disp. status date: Not reported
Enforcement lead agency: State
Proposed penalty amount: Not reported
Final penalty amount: Not reported
Paid penalty amount: Not reported

Regulation violated: SR - 265.56(j)
Area of violation: Generators - General
Date violation determined: 2001-10-30 00:00:00.0
Date achieved compliance: 2003-03-06 00:00:00.0
Violation lead agency: State
Enforcement action: COMPLIANCE EVALUATION INSPECTION ON-SITE
Enforcement action date: 2003-03-10 00:00:00.0
Enf. disposition status: Not reported
Enf. disp. status date: Not reported
Enforcement lead agency: State
Proposed penalty amount: Not reported
Final penalty amount: 19000
Paid penalty amount: 19000

Regulation violated: SR - 265.171
Area of violation: Generators - General
Date violation determined: 2001-10-30 00:00:00.0
Date achieved compliance: 2003-03-06 00:00:00.0
Violation lead agency: State
Enforcement action: COMPLIANCE EVALUATION INSPECTION ON-SITE
Enforcement action date: 2003-03-10 00:00:00.0
Enf. disposition status: Not reported
Enf. disp. status date: Not reported
Enforcement lead agency: State
Proposed penalty amount: Not reported
Final penalty amount: 19000
Paid penalty amount: 19000

Regulation violated: SR - 262.10 Note 2
Area of violation: Generators - General
Date violation determined: 2001-10-30 00:00:00.0
Date achieved compliance: 2003-03-06 00:00:00.0
Violation lead agency: State
Enforcement action: COMPLIANCE EVALUATION INSPECTION ON-SITE
Enforcement action date: 2003-03-10 00:00:00.0
Enf. disposition status: Not reported

Map ID
Direction
Distance
Elevation

MAP FINDINGS

Site

Database(s)

EDR ID Number
EPA ID Number

ICS SC II LLC (Continued)

1000354991

Enf. disp. status date: Not reported
Enforcement lead agency: State
Proposed penalty amount: Not reported
Final penalty amount: 19000
Paid penalty amount: 19000

Regulation violated: SR - 265.56(b&c)
Area of violation: Generators - General
Date violation determined: 2001-10-30 00:00:00.0
Date achieved compliance: 2003-03-06 00:00:00.0
Violation lead agency: State
Enforcement action: COMPLIANCE EVALUATION INSPECTION ON-SITE
Enforcement action date: 2003-03-10 00:00:00.0
Enf. disposition status: Not reported
Enf. disp. status date: Not reported
Enforcement lead agency: State
Proposed penalty amount: Not reported
Final penalty amount: 19000
Paid penalty amount: 19000

Regulation violated: SR - 265.56(j)
Area of violation: Generators - General
Date violation determined: 2001-10-30 00:00:00.0
Date achieved compliance: 2003-03-06 00:00:00.0
Violation lead agency: State
Enforcement action: COMPLIANCE EVALUATION INSPECTION ON-SITE
Enforcement action date: 2002-01-14 00:00:00.0
Enf. disposition status: Not reported
Enf. disp. status date: Not reported
Enforcement lead agency: State
Proposed penalty amount: Not reported
Final penalty amount: Not reported
Paid penalty amount: Not reported

Regulation violated: SR - 265.35
Area of violation: Generators - General
Date violation determined: 2001-10-30 00:00:00.0
Date achieved compliance: 2003-03-06 00:00:00.0
Violation lead agency: State
Enforcement action: COMPLIANCE EVALUATION INSPECTION ON-SITE
Enforcement action date: 2003-03-10 00:00:00.0
Enf. disposition status: Not reported
Enf. disp. status date: Not reported
Enforcement lead agency: State
Proposed penalty amount: Not reported
Final penalty amount: 19000
Paid penalty amount: 19000

Regulation violated: SR - 265.56(j)
Area of violation: Generators - General
Date violation determined: 2001-10-30 00:00:00.0
Date achieved compliance: 2003-03-06 00:00:00.0
Violation lead agency: State
Enforcement action: COMPLIANCE EVALUATION INSPECTION ON-SITE
Enforcement action date: 2002-01-31 00:00:00.0
Enf. disposition status: Not reported
Enf. disp. status date: Not reported

Map ID
Direction
Distance
Elevation

MAP FINDINGS

Site

Database(s)

EDR ID Number
EPA ID Number

ICS SC II LLC (Continued)

1000354991

Enforcement lead agency: State
Proposed penalty amount: Not reported
Final penalty amount: Not reported
Paid penalty amount: Not reported

Regulation violated: SR - 262.34(a)(2)
Area of violation: Generators - General
Date violation determined: 2001-10-30 00:00:00.0
Date achieved compliance: 2003-03-06 00:00:00.0
Violation lead agency: State
Enforcement action: COMPLIANCE EVALUATION INSPECTION ON-SITE
Enforcement action date: 2003-03-10 00:00:00.0
Enf. disposition status: Not reported
Enf. disp. status date: Not reported
Enforcement lead agency: State
Proposed penalty amount: Not reported
Final penalty amount: 19000
Paid penalty amount: 19000

Regulation violated: SR - 265.173(a)
Area of violation: Generators - General
Date violation determined: 2001-10-30 00:00:00.0
Date achieved compliance: 2003-03-06 00:00:00.0
Violation lead agency: State
Enforcement action: COMPLIANCE EVALUATION INSPECTION ON-SITE
Enforcement action date: 2002-01-31 00:00:00.0
Enf. disposition status: Not reported
Enf. disp. status date: Not reported
Enforcement lead agency: State
Proposed penalty amount: Not reported
Final penalty amount: Not reported
Paid penalty amount: Not reported

Regulation violated: SR - 265.15
Area of violation: Generators - General
Date violation determined: 2001-10-30 00:00:00.0
Date achieved compliance: 2003-03-06 00:00:00.0
Violation lead agency: State
Enforcement action: COMPLIANCE EVALUATION INSPECTION ON-SITE
Enforcement action date: 2003-03-10 00:00:00.0
Enf. disposition status: Not reported
Enf. disp. status date: Not reported
Enforcement lead agency: State
Proposed penalty amount: Not reported
Final penalty amount: 19000
Paid penalty amount: 19000

Regulation violated: SR - 265.56(e)
Area of violation: Generators - General
Date violation determined: 2001-10-30 00:00:00.0
Date achieved compliance: 2003-03-06 00:00:00.0
Violation lead agency: State
Enforcement action: COMPLIANCE EVALUATION INSPECTION ON-SITE
Enforcement action date: 2002-01-14 00:00:00.0
Enf. disposition status: Not reported
Enf. disp. status date: Not reported
Enforcement lead agency: State

Map ID
Direction
Distance
Elevation

MAP FINDINGS

Site

Database(s)

EDR ID Number
EPA ID Number

ICS SC II LLC (Continued)

1000354991

Proposed penalty amount: Not reported
Final penalty amount: Not reported
Paid penalty amount: Not reported

Regulation violated: SR - 265.173(a)
Area of violation: Generators - General
Date violation determined: 2001-10-30 00:00:00.0
Date achieved compliance: 2003-03-06 00:00:00.0
Violation lead agency: State
Enforcement action: COMPLIANCE EVALUATION INSPECTION ON-SITE
Enforcement action date: 2003-03-10 00:00:00.0
Enf. disposition status: Not reported
Enf. disp. status date: Not reported
Enforcement lead agency: State
Proposed penalty amount: Not reported
Final penalty amount: 19000
Paid penalty amount: 19000

Regulation violated: SR - 265.16 (c)
Area of violation: TSD - General Facility Standards
Date violation determined: 1995-07-13 00:00:00.0
Date achieved compliance: 1995-07-27 00:00:00.0
Violation lead agency: State
Enforcement action: COMPLIANCE EVALUATION INSPECTION ON-SITE
Enforcement action date: 1995-07-25 00:00:00.0
Enf. disposition status: Not reported
Enf. disp. status date: Not reported
Enforcement lead agency: State
Proposed penalty amount: Not reported
Final penalty amount: Not reported
Paid penalty amount: Not reported

Regulation violated: SR - 270.10
Area of violation: TSD - General Facility Standards
Date violation determined: 1994-06-20 00:00:00.0
Date achieved compliance: 1994-06-20 00:00:00.0
Violation lead agency: State
Enforcement action: COMPLIANCE EVALUATION INSPECTION ON-SITE
Enforcement action date: Not reported
Enf. disposition status: Not reported
Enf. disp. status date: Not reported
Enforcement lead agency: Not reported
Proposed penalty amount: Not reported
Final penalty amount: Not reported
Paid penalty amount: Not reported

Regulation violated: SR - 261.1(c)(8)
Area of violation: Generators - General
Date violation determined: 1994-06-20 00:00:00.0
Date achieved compliance: 1994-06-20 00:00:00.0
Violation lead agency: State
Enforcement action: COMPLIANCE EVALUATION INSPECTION ON-SITE
Enforcement action date: Not reported
Enf. disposition status: Not reported
Enf. disp. status date: Not reported
Enforcement lead agency: Not reported
Proposed penalty amount: Not reported

Map ID
Direction
Distance
Elevation

MAP FINDINGS

Site

Database(s)

EDR ID Number
EPA ID Number

ICS SC II LLC (Continued)

1000354991

Final penalty amount: Not reported
Paid penalty amount: Not reported

Regulation violated: SR - 262.11
Area of violation: Generators - General
Date violation determined: 1994-06-20 00:00:00.0
Date achieved compliance: 1994-06-20 00:00:00.0
Violation lead agency: State
Enforcement action: COMPLIANCE EVALUATION INSPECTION ON-SITE
Enforcement action date: Not reported
Enf. disposition status: Not reported
Enf. disp. status date: Not reported
Enforcement lead agency: Not reported
Proposed penalty amount: Not reported
Final penalty amount: Not reported
Paid penalty amount: Not reported

Regulation violated: Not reported
Area of violation: Generators - General
Date violation determined: 1991-03-28 00:00:00.0
Date achieved compliance: 1991-04-08 00:00:00.0
Violation lead agency: State
Enforcement action: COMPLIANCE EVALUATION INSPECTION ON-SITE
Enforcement action date: 1991-03-28 00:00:00.0
Enf. disposition status: Not reported
Enf. disp. status date: Not reported
Enforcement lead agency: State
Proposed penalty amount: Not reported
Final penalty amount: Not reported
Paid penalty amount: Not reported

Regulation violated: Not reported
Area of violation: TSD - General
Date violation determined: 1988-09-13 00:00:00.0
Date achieved compliance: 1988-09-29 00:00:00.0
Violation lead agency: EPA
Enforcement action: COMPLIANCE EVALUATION INSPECTION ON-SITE
Enforcement action date: Not reported
Enf. disposition status: Not reported
Enf. disp. status date: Not reported
Enforcement lead agency: Not reported
Proposed penalty amount: Not reported
Final penalty amount: Not reported
Paid penalty amount: Not reported

Regulation violated: Not reported
Area of violation: Formal Enforcement Agreement or Order
Date violation determined: 1988-03-31 00:00:00.0
Date achieved compliance: 1988-09-29 00:00:00.0
Violation lead agency: EPA
Enforcement action: NON-FINANCIAL RECORD REVIEW
Enforcement action date: 1988-09-29 00:00:00.0
Enf. disposition status: Not reported
Enf. disp. status date: Not reported
Enforcement lead agency: EPA
Proposed penalty amount: 6500
Final penalty amount: 6500

Map ID
Direction
Distance
Elevation

MAP FINDINGS

Site

Database(s)

EDR ID Number
EPA ID Number

ICS SC II LLC (Continued)

1000354991

Paid penalty amount: Not reported

Regulation violated: Not reported
Area of violation: TSD - Closure/Post-Closure
Date violation determined: 1986-08-25 00:00:00.0
Date achieved compliance: 1986-09-30 00:00:00.0
Violation lead agency: State
Enforcement action: FOCUSED COMPLIANCE INSPECTION
Enforcement action date: Not reported
Enf. disposition status: Not reported
Enf. disp. status date: Not reported
Enforcement lead agency: Not reported
Proposed penalty amount: Not reported
Final penalty amount: Not reported
Paid penalty amount: Not reported

Evaluation Action Summary:

Evaluation date: 2008-06-17 00:00:00.0
Evaluation: EPA TO STATE ADMINISTRATIVE REFERRAL
Area of violation: TSD IS-Ground-Water Monitoring
Date achieved compliance: 2008-06-30 00:00:00.0
Evaluation lead agency: EPA

Evaluation date: 2008-06-17 00:00:00.0
Evaluation: EPA TO STATE ADMINISTRATIVE REFERRAL
Area of violation: Universal Waste - Small Quantity Handlers
Date achieved compliance: 2008-06-30 00:00:00.0
Evaluation lead agency: EPA

Evaluation date: 2007-08-01 00:00:00.0
Evaluation: INITIAL 3008(A) COMPLIANCE
Area of violation: Generators - General
Date achieved compliance: 2008-12-18 00:00:00.0
Evaluation lead agency: State

Evaluation date: 2007-08-01 00:00:00.0
Evaluation: FINAL 3008(A) COMPLIANCE ORDER
Area of violation: Generators - General
Date achieved compliance: 2008-12-18 00:00:00.0
Evaluation lead agency: State

Evaluation date: 2007-07-23 00:00:00.0
Evaluation: LETTER OF INTENT TO INITIATE ENFORCEMENT ACTION
Area of violation: TSD - Financial Requirements
Date achieved compliance: 2008-12-18 00:00:00.0
Evaluation lead agency: State

Evaluation date: 2007-07-23 00:00:00.0
Evaluation: INITIAL 3008(A) COMPLIANCE
Area of violation: TSD - Financial Requirements
Date achieved compliance: 2008-12-18 00:00:00.0
Evaluation lead agency: State

Evaluation date: 2007-07-23 00:00:00.0
Evaluation: FINAL 3008(A) COMPLIANCE ORDER
Area of violation: TSD - Financial Requirements
Date achieved compliance: 2008-12-18 00:00:00.0

Map ID
Direction
Distance
Elevation

MAP FINDINGS

Site

Database(s)

EDR ID Number
EPA ID Number

ICS SC II LLC (Continued)

1000354991

Evaluation lead agency: State

Evaluation date: 2007-07-23 00:00:00.0
Evaluation: STATE TO EPA ADMINISTRATIVE REFERRAL
Area of violation: TSD - Financial Requirements
Date achieved compliance: 2008-12-18 00:00:00.0
Evaluation lead agency: State

Evaluation date: 2007-01-17 00:00:00.0
Evaluation: WRITTEN INFORMAL
Area of violation: Generators - Records/Reporting
Date achieved compliance: 2007-01-17 00:00:00.0
Evaluation lead agency: State

Evaluation date: 2007-01-17 00:00:00.0
Evaluation: FINAL 3008(A) COMPLIANCE ORDER
Area of violation: Generators - General
Date achieved compliance: 2007-01-17 00:00:00.0
Evaluation lead agency: State

Evaluation date: 2007-01-17 00:00:00.0
Evaluation: WRITTEN INFORMAL
Area of violation: Generators - Manifest
Date achieved compliance: 2007-01-17 00:00:00.0
Evaluation lead agency: State

Evaluation date: 2007-01-17 00:00:00.0
Evaluation: WRITTEN INFORMAL
Area of violation: Generators - General
Date achieved compliance: 2007-01-17 00:00:00.0
Evaluation lead agency: State

Evaluation date: 2007-01-17 00:00:00.0
Evaluation: FINAL 3008(A) COMPLIANCE ORDER
Area of violation: Generators - Records/Reporting
Date achieved compliance: 2007-01-17 00:00:00.0
Evaluation lead agency: State

Evaluation date: 2006-09-12 00:00:00.0
Evaluation: STATE TO EPA ADMINISTRATIVE REFERRAL
Area of violation: TSD - Financial Requirements
Date achieved compliance: 2008-12-18 00:00:00.0
Evaluation lead agency: State

Evaluation date: 2006-09-12 00:00:00.0
Evaluation: LETTER OF INTENT TO INITIATE ENFORCEMENT ACTION
Area of violation: TSD - Financial Requirements
Date achieved compliance: 2008-12-18 00:00:00.0
Evaluation lead agency: State

Evaluation date: 2006-09-12 00:00:00.0
Evaluation: FINAL 3008(A) COMPLIANCE ORDER
Area of violation: TSD - Financial Requirements
Date achieved compliance: 2008-12-18 00:00:00.0
Evaluation lead agency: State

Evaluation date: 2006-09-12 00:00:00.0

Map ID
Direction
Distance
Elevation

MAP FINDINGS

Site

Database(s)

EDR ID Number
EPA ID Number

ICS SC II LLC (Continued)

1000354991

Evaluation: INITIAL 3008(A) COMPLIANCE
Area of violation: TSD - Financial Requirements
Date achieved compliance: 2008-12-18 00:00:00.0
Evaluation lead agency: State

Evaluation date: 2005-11-10 00:00:00.0
Evaluation: FINAL 3008(A) COMPLIANCE ORDER
Area of violation: Generators - Records/Reporting
Date achieved compliance: 2005-11-10 00:00:00.0
Evaluation lead agency: State

Evaluation date: 2005-11-10 00:00:00.0
Evaluation: WRITTEN INFORMAL
Area of violation: Generators - Records/Reporting
Date achieved compliance: 2005-11-10 00:00:00.0
Evaluation lead agency: State

Evaluation date: 2005-11-10 00:00:00.0
Evaluation: FINAL 3008(A) COMPLIANCE ORDER
Area of violation: Generators - General
Date achieved compliance: 2005-11-10 00:00:00.0
Evaluation lead agency: State

Evaluation date: 2005-11-10 00:00:00.0
Evaluation: WRITTEN INFORMAL
Area of violation: Generators - General
Date achieved compliance: 2005-11-10 00:00:00.0
Evaluation lead agency: State

Evaluation date: 2005-10-20 00:00:00.0
Evaluation: WRITTEN INFORMAL
Area of violation: Generators - Records/Reporting
Date achieved compliance: 2007-01-17 00:00:00.0
Evaluation lead agency: State

Evaluation date: 2005-10-20 00:00:00.0
Evaluation: FINAL 3008(A) COMPLIANCE ORDER
Area of violation: Generators - Records/Reporting
Date achieved compliance: 2007-01-17 00:00:00.0
Evaluation lead agency: State

Evaluation date: 2005-10-20 00:00:00.0
Evaluation: WRITTEN INFORMAL
Area of violation: Generators - General
Date achieved compliance: 2007-01-17 00:00:00.0
Evaluation lead agency: State

Evaluation date: 2005-10-20 00:00:00.0
Evaluation: FINAL 3008(A) COMPLIANCE ORDER
Area of violation: Generators - General
Date achieved compliance: 2007-01-17 00:00:00.0
Evaluation lead agency: State

Evaluation date: 2005-10-20 00:00:00.0
Evaluation: WRITTEN INFORMAL
Area of violation: Generators - Manifest
Date achieved compliance: 2007-01-17 00:00:00.0

Map ID
Direction
Distance
Elevation

MAP FINDINGS

Site

Database(s)

EDR ID Number
EPA ID Number

ICS SC II LLC (Continued)

1000354991

Evaluation lead agency: State

Evaluation date: 2005-07-19 00:00:00.0
Evaluation: WRITTEN INFORMAL
Area of violation: Generators - Manifest
Date achieved compliance: 2007-01-17 00:00:00.0
Evaluation lead agency: State

Evaluation date: 2005-07-19 00:00:00.0
Evaluation: WRITTEN INFORMAL
Area of violation: Generators - Records/Reporting
Date achieved compliance: 2007-01-17 00:00:00.0
Evaluation lead agency: State

Evaluation date: 2005-07-19 00:00:00.0
Evaluation: FINAL 3008(A) COMPLIANCE ORDER
Area of violation: Generators - Records/Reporting
Date achieved compliance: 2007-01-17 00:00:00.0
Evaluation lead agency: State

Evaluation date: 2005-07-19 00:00:00.0
Evaluation: WRITTEN INFORMAL
Area of violation: Generators - General
Date achieved compliance: 2007-01-17 00:00:00.0
Evaluation lead agency: State

Evaluation date: 2005-07-19 00:00:00.0
Evaluation: FINAL 3008(A) COMPLIANCE ORDER
Area of violation: Generators - General
Date achieved compliance: 2007-01-17 00:00:00.0
Evaluation lead agency: State

Evaluation date: 2004-06-25 00:00:00.0
Evaluation: FINAL 3008(A) COMPLIANCE ORDER
Area of violation: Generators - General
Date achieved compliance: 2005-11-10 00:00:00.0
Evaluation lead agency: State

Evaluation date: 2004-06-25 00:00:00.0
Evaluation: WRITTEN INFORMAL
Area of violation: Generators - Records/Reporting
Date achieved compliance: 2005-11-10 00:00:00.0
Evaluation lead agency: State

Evaluation date: 2004-06-25 00:00:00.0
Evaluation: FINAL 3008(A) COMPLIANCE ORDER
Area of violation: Generators - Records/Reporting
Date achieved compliance: 2005-11-10 00:00:00.0
Evaluation lead agency: State

Evaluation date: 2004-06-25 00:00:00.0
Evaluation: WRITTEN INFORMAL
Area of violation: Generators - General
Date achieved compliance: 2005-11-10 00:00:00.0
Evaluation lead agency: State

Evaluation date: 2004-05-11 00:00:00.0

Map ID
Direction
Distance
Elevation

MAP FINDINGS

Site

Database(s)

EDR ID Number
EPA ID Number

ICS SC II LLC (Continued)

1000354991

Evaluation: FINAL 3008(A) COMPLIANCE ORDER
Area of violation: Generators - General
Date achieved compliance: 2007-01-17 00:00:00.0
Evaluation lead agency: State

Evaluation date: 2004-05-11 00:00:00.0
Evaluation: FINAL 3008(A) COMPLIANCE ORDER
Area of violation: Generators - Records/Reporting
Date achieved compliance: 2007-01-17 00:00:00.0
Evaluation lead agency: State

Evaluation date: 2004-03-03 00:00:00.0
Evaluation: FINAL 3008(A) COMPLIANCE ORDER
Area of violation: Generators - General
Date achieved compliance: 2005-11-10 00:00:00.0
Evaluation lead agency: State

Evaluation date: 2004-03-03 00:00:00.0
Evaluation: FINAL 3008(A) COMPLIANCE ORDER
Area of violation: Generators - Records/Reporting
Date achieved compliance: 2005-11-10 00:00:00.0
Evaluation lead agency: State

Evaluation date: 2004-03-03 00:00:00.0
Evaluation: WRITTEN INFORMAL
Area of violation: Generators - Records/Reporting
Date achieved compliance: 2005-11-10 00:00:00.0
Evaluation lead agency: State

Evaluation date: 2004-03-03 00:00:00.0
Evaluation: WRITTEN INFORMAL
Area of violation: Generators - General
Date achieved compliance: 2005-11-10 00:00:00.0
Evaluation lead agency: State

Evaluation date: 2001-10-30 00:00:00.0
Evaluation: FINAL 3008(A) COMPLIANCE ORDER
Area of violation: Generators - General
Date achieved compliance: 2003-03-06 00:00:00.0
Evaluation lead agency: State

Evaluation date: 2001-10-30 00:00:00.0
Evaluation: WRITTEN INFORMAL
Area of violation: Generators - Manifest
Date achieved compliance: 2003-03-06 00:00:00.0
Evaluation lead agency: State

Evaluation date: 2001-10-30 00:00:00.0
Evaluation: FINAL 3008(A) COMPLIANCE ORDER
Area of violation: Generators - Manifest
Date achieved compliance: 2003-03-06 00:00:00.0
Evaluation lead agency: State

Evaluation date: 2001-10-30 00:00:00.0
Evaluation: WRITTEN INFORMAL
Area of violation: Generators - General
Date achieved compliance: 2003-03-06 00:00:00.0

Map ID
Direction
Distance
Elevation

MAP FINDINGS

Site

Database(s)

EDR ID Number
EPA ID Number

ICS SC II LLC (Continued)

1000354991

Evaluation lead agency: State

Evaluation date: 1988-03-31 00:00:00.0
Evaluation: FINAL 3008(A) COMPLIANCE ORDER
Area of violation: Formal Enforcement Agreement or Order
Date achieved compliance: 1988-09-29 00:00:00.0
Evaluation lead agency: EPA

RCRA-LQG:

Date form received by agency: 2018-01-25 00:00:00.0
Facility name: ICS SC II LLC
Facility address: 2819 INDUSTRIAL AVE
N CHARLESTON, SC 29405

EPA ID: SCD003339702
Mailing address: INDUSTRIAL AVE
N CHARLESTON, SC 29405

Contact: ASA G CANDLER VII
Contact address: CUMBERLAND PKWY BLDG 1700
ATLANTA, GA 30339

Contact country: US
Contact telephone: 770-444-3511
Contact email: ACANDLER@SOUTHWOODDEV.COM
EPA Region: 04
Land type: Private
Classification: TSDF
Description: Handler is engaged in the treatment, storage or disposal of hazardous waste

Classification: Large Quantity Generator
Description: Handler: generates 1,000 kg or more of hazardous waste during any calendar month; or generates more than 1 kg of acutely hazardous waste during any calendar month; or generates more than 100 kg of any residue or contaminated soil, waste or other debris resulting from the cleanup of a spill, into or on any land or water, of acutely hazardous waste during any calendar month; or generates 1 kg or less of acutely hazardous waste during any calendar month, and accumulates more than 1 kg of acutely hazardous waste at any time; or generates 100 kg or less of any residue or contaminated soil, waste or other debris resulting from the cleanup of a spill, into or on any land or water, of acutely hazardous waste during any calendar month, and accumulates more than 100 kg of that material at any time

Owner/Operator Summary:

Owner/operator name: JACKSON H MOORE JR
Owner/operator address: 2819 INDUSTRIAL AVE
CHARLESTON, SC 29405

Owner/operator country: US
Owner/operator telephone: 843-744-7448
Owner/operator email: Not reported
Owner/operator fax: Not reported
Owner/operator extension: Not reported
Legal status: Private
Owner/Operator Type: Owner
Owner/Op start date: Not reported
Owner/Op end date: Not reported

Owner/operator name: EQUITY RESOURCE PRARNERS III LLC
Owner/operator address: CUMBERLAND PKWY BLDG 1700

Map ID
Direction
Distance
Elevation

MAP FINDINGS

Site

Database(s)

EDR ID Number
EPA ID Number

ICS SC II LLC (Continued)

1000354991

ATLANTA, GA 30339
Owner/operator country: US
Owner/operator telephone: 770-444-3511
Owner/operator email: Not reported
Owner/operator fax: Not reported
Owner/operator extension: Not reported
Legal status: Private
Owner/Operator Type: Owner
Owner/Op start date: 2018-02-28 00:00:00.
Owner/Op end date: Not reported

Owner/operator name: JACKSON H MOORE JR
Owner/operator address: INDUSTRIAL AVE
CHARLESTON, SC 29405

Owner/operator country: US
Owner/operator telephone: 843-744-7448
Owner/operator email: Not reported
Owner/operator fax: Not reported
Owner/operator extension: Not reported
Legal status: Private
Owner/Operator Type: Operator
Owner/Op start date: 2003-01-03 00:00:00.
Owner/Op end date: Not reported

Owner/operator name: ICS SC II LLC
Owner/operator address: INDUSTRIAL AVE
CHARLESTON, SC 29405

Owner/operator country: US
Owner/operator telephone: 843-744-7448
Owner/operator email: Not reported
Owner/operator fax: Not reported
Owner/operator extension: Not reported
Legal status: Private
Owner/Operator Type: Owner
Owner/Op start date: 2003-03-31 00:00:00.
Owner/Op end date: Not reported

Owner/operator name: ICS SC II LLC
Owner/operator address: INDUSTRIAL AVE
CHARLESTON, SC 29405

Owner/operator country: US
Owner/operator telephone: 843-744-7448
Owner/operator email: Not reported
Owner/operator fax: Not reported
Owner/operator extension: Not reported
Legal status: Private
Owner/Operator Type: Operator
Owner/Op start date: 2003-03-31 00:00:00.
Owner/Op end date: Not reported

Handler Activities Summary:

U.S. importer of hazardous waste: No
Mixed waste (haz. and radioactive): No
Recycler of hazardous waste: No
Transporter of hazardous waste: No
Treater, storer or disposer of HW: No
Underground injection activity: No

Map ID
Direction
Distance
Elevation

MAP FINDINGS

Site

Database(s)

EDR ID Number
EPA ID Number

ICS SC II LLC (Continued)

1000354991

On-site burner exemption: No
Furnace exemption: No
Used oil fuel burner: No
Used oil processor: No
User oil refiner: No
Used oil fuel marketer to burner: No
Used oil Specification marketer: No
Used oil transfer facility: No
Used oil transporter: No

Historical Generators:

Date form received by agency:2017-12-15 00:00:00.0

Site name: ICS SC II LLC
Classification: Large Quantity Generator

Date form received by agency:2003-09-22 00:00:00.0

Site name: ICS SC II LLC
Classification: Conditionally Exempt Small Quantity Generator

Date form received by agency:2003-01-03 00:00:00.0

Site name: MOORE DRUMS INC
Classification: Large Quantity Generator

Date form received by agency:2002-04-16 00:00:00.0

Site name: MOORE DRUMS INC
Classification: Conditionally Exempt Small Quantity Generator

Date form received by agency:2002-03-27 00:00:00.0

Site name: MOORE DRUMS INC
Classification: Large Quantity Generator

Date form received by agency:2002-02-25 00:00:00.0

Site name: MOORE DRUMS INC
Classification: Conditionally Exempt Small Quantity Generator

Date form received by agency:1999-09-28 00:00:00.0

Site name: MOORE DRUMS INC
Classification: Conditionally Exempt Small Quantity Generator

Date form received by agency:1994-10-17 00:00:00.0

Site name: MOORE DRUMS INC
Classification: Large Quantity Generator

Date form received by agency:1991-02-06 00:00:00.0

Site name: MOORE DRUMS INC
Classification: Not a generator, verified

Date form received by agency:1988-09-20 00:00:00.0

Site name: MOORE DRUMS INC
Classification: Not a generator, verified

Hazardous Waste Summary:

. Waste code: D001
. Waste name: IGNITABLE WASTE

Map ID
Direction
Distance
Elevation

MAP FINDINGS

Site

Database(s)

EDR ID Number
EPA ID Number

ICS SC II LLC (Continued)

1000354991

- . Waste code: D002
- . Waste name: CORROSIVE WASTE

- . Waste code: D035
- . Waste name: METHYL ETHYL KETONE

- . Waste code: D039
- . Waste name: TETRACHLOROETHYLENE

- . Waste code: F018
- . Waste name: Not Defined

- . Waste code: U002
- . Waste name: 2-PROPANONE (I) (OR) ACETONE (I)

- . Waste code: U220
- . Waste name: BENZENE, METHYL- (OR) TOLUENE

- . Waste code: U239
- . Waste name: BENZENE, DIMETHYL- (I,T) (OR) XYLENE (I)

Corrective Action Summary:

- Event date: 1986-12-10 00:00:00.0
- Event: RFA INITIATION

- Event date: 1987-08-05 00:00:00.0
- Event: RFA COMPLETED

- Event date: 1987-12-07 00:00:00.0
- Event: INVESTIGATION IMPOSITION

- Event date: 1988-05-18 00:00:00.0
- Event: INVESTIGATION WORKPLAN RECEIVED

- Event date: 1992-03-31 00:00:00.0
- Event: CA PRIORITIZATION-LOW CA PRIORITY

- Event date: 1996-05-14 00:00:00.0
- Event: CORRECTIVE MEASURES DESIGN APPROVED

- Event date: 2004-03-31 00:00:00.0
- Event: CONFIRMATORY SAMPLING WORKPLAN RECEIVED

- Event date: 2004-07-14 00:00:00.0
- Event: CONFIRM. SAMPLING WORKPLAN - NOTI ISSUED

- Event date: 2004-08-09 00:00:00.0
- Event: CONFIRMATORY SAMPLING WORKPLAN RECEIVED

- Event date: 2004-08-25 00:00:00.0
- Event: CONFIRMATORY SAMPLING WORKPLAN APPROVED

- Event date: 2004-10-26 00:00:00.0
- Event: CONFIRMATORY SAMPLING WORKPLAN APPROVED

- Event date: 2010-03-03 00:00:00.0
- Event: INVESTIGATION WORKPLAN RECEIVED

Map ID
Direction
Distance
Elevation

MAP FINDINGS

Site

Database(s)

EDR ID Number
EPA ID Number

ICS SC II LLC (Continued)

1000354991

Event date: 2010-07-01 00:00:00.0
Event: INVESTIGATION WORKPLAN NOTICE OF DEFICIENCY ISSUED

Event date: 2010-08-12 00:00:00.0
Event: INVESTIGATION WORKPLAN APPROVED

Event date: 2010-11-08 00:00:00.0
Event: INVESTIGATION WORKPLAN RECEIVED

Event date: 2010-11-23 00:00:00.0
Event: INVESTIGATION WORKPLAN APPROVED

Event date: 2011-04-11 00:00:00.0
Event: REMEDY CONSTRUCTION-REMEDY CONSTRUCTED

Event date: 2011-04-11 00:00:00.0
Event: REMEDY DECISION

Event date: 2014-09-10 00:00:00.0
Event: RELEASE TO GW CONTROLLED DETERMINATION-YES, APPLICABLE AS OF THIS DATE

Event date: 2014-09-10 00:00:00.0
Event: HUMAN EXPOSURES CONTROLLED DETERMINATION-YES, APPLICABLE AS OF THIS DATE

Event date: 2014-12-01 00:00:00.0
Event: INVESTIGATION REPORT RECEIVED

Event date: 2014-12-29 00:00:00.0
Event: REMEDY COMPLETION REPORT RECEIVED

Event date: 2015-03-19 00:00:00.0
Event: REMEDY COMPLETION REPORT REVIEWED - NOTI ISSUED OR APPROVED

Event date: 2015-04-22 00:00:00.0
Event: REMEDY COMPLETION REPORT RECEIVED

Event date: 2015-09-18 00:00:00.0
Event: REMEDY COMPLETION REPORT REVIEWED - NOTI ISSUED OR APPROVED

Event date: 2015-09-21 00:00:00.0
Event: RFI DRAFT REPORT COMMENTS

Facility Has Received Notices of Violations:

Regulation violated: Not reported
Area of violation: Universal Waste - Small Quantity Handlers
Date violation determined: 2013-03-07 00:00:00.0
Date achieved compliance: 2013-03-19 00:00:00.0
Violation lead agency: State
Enforcement action: COMPLIANCE EVALUATION INSPECTION ON-SITE
Enforcement action date: 2013-04-03 00:00:00.0
Enf. disposition status: Not reported
Enf. disp. status date: Not reported
Enforcement lead agency: State
Proposed penalty amount: Not reported
Final penalty amount: Not reported
Paid penalty amount: Not reported

Map ID
Direction
Distance
Elevation

MAP FINDINGS

Site

Database(s)

EDR ID Number
EPA ID Number

ICS SC II LLC (Continued)

1000354991

Regulation violated: Not reported
Area of violation: Generators - General
Date violation determined: 2010-09-01 00:00:00.0
Date achieved compliance: 2010-09-20 00:00:00.0
Violation lead agency: State
Enforcement action: COMPLIANCE EVALUATION INSPECTION ON-SITE
Enforcement action date: Not reported
Enf. disposition status: Not reported
Enf. disp. status date: Not reported
Enforcement lead agency: Not reported
Proposed penalty amount: Not reported
Final penalty amount: Not reported
Paid penalty amount: Not reported

Regulation violated: Not reported
Area of violation: TSD - Releases from SWMUs
Date violation determined: 2009-09-01 00:00:00.0
Date achieved compliance: 2009-11-05 00:00:00.0
Violation lead agency: State
Enforcement action: COMPLIANCE EVALUATION INSPECTION ON-SITE
Enforcement action date: 2009-09-28 00:00:00.0
Enf. disposition status: Not reported
Enf. disp. status date: Not reported
Enforcement lead agency: State
Proposed penalty amount: Not reported
Final penalty amount: Not reported
Paid penalty amount: Not reported

Regulation violated: Not reported
Area of violation: TSD - General Facility Standards
Date violation determined: 2009-09-01 00:00:00.0
Date achieved compliance: 2009-11-05 00:00:00.0
Violation lead agency: State
Enforcement action: COMPLIANCE EVALUATION INSPECTION ON-SITE
Enforcement action date: 2009-09-28 00:00:00.0
Enf. disposition status: Not reported
Enf. disp. status date: Not reported
Enforcement lead agency: State
Proposed penalty amount: Not reported
Final penalty amount: Not reported
Paid penalty amount: Not reported

Regulation violated: Not reported
Area of violation: TSD - Manifest/Records/Reporting
Date violation determined: 2009-09-01 00:00:00.0
Date achieved compliance: 2009-11-05 00:00:00.0
Violation lead agency: State
Enforcement action: COMPLIANCE EVALUATION INSPECTION ON-SITE
Enforcement action date: 2009-09-28 00:00:00.0
Enf. disposition status: Not reported
Enf. disp. status date: Not reported
Enforcement lead agency: State
Proposed penalty amount: Not reported
Final penalty amount: Not reported
Paid penalty amount: Not reported

Regulation violated: Not reported

Map ID
Direction
Distance
Elevation

MAP FINDINGS

Site

Database(s)

EDR ID Number
EPA ID Number

ICS SC II LLC (Continued)

1000354991

Area of violation: Generators - General
Date violation determined: 2009-09-01 00:00:00.0
Date achieved compliance: 2009-11-05 00:00:00.0
Violation lead agency: State
Enforcement action: COMPLIANCE EVALUATION INSPECTION ON-SITE
Enforcement action date: 2009-09-28 00:00:00.0
Enf. disposition status: Not reported
Enf. disp. status date: Not reported
Enforcement lead agency: State
Proposed penalty amount: Not reported
Final penalty amount: Not reported
Paid penalty amount: Not reported

Regulation violated: Not reported
Area of violation: Universal Waste - Small Quantity Handlers
Date violation determined: 2008-06-17 00:00:00.0
Date achieved compliance: 2008-06-30 00:00:00.0
Violation lead agency: EPA
Enforcement action: COMPLIANCE EVALUATION INSPECTION ON-SITE
Enforcement action date: 2008-07-16 00:00:00.0
Enf. disposition status: Not reported
Enf. disp. status date: Not reported
Enforcement lead agency: State
Proposed penalty amount: Not reported
Final penalty amount: Not reported
Paid penalty amount: Not reported

Regulation violated: Not reported
Area of violation: TSD IS-Ground-Water Monitoring
Date violation determined: 2008-06-17 00:00:00.0
Date achieved compliance: 2008-06-30 00:00:00.0
Violation lead agency: State
Enforcement action: COMPLIANCE EVALUATION INSPECTION ON-SITE
Enforcement action date: 2008-07-16 00:00:00.0
Enf. disposition status: Not reported
Enf. disp. status date: Not reported
Enforcement lead agency: State
Proposed penalty amount: Not reported
Final penalty amount: Not reported
Paid penalty amount: Not reported

Regulation violated: Not reported
Area of violation: Universal Waste - Small Quantity Handlers
Date violation determined: 2008-06-17 00:00:00.0
Date achieved compliance: 2008-06-30 00:00:00.0
Violation lead agency: EPA
Enforcement action: COMPLIANCE EVALUATION INSPECTION ON-SITE
Enforcement action date: 2008-06-17 00:00:00.0
Enf. disposition status: Not reported
Enf. disp. status date: Not reported
Enforcement lead agency: EPA
Proposed penalty amount: Not reported
Final penalty amount: Not reported
Paid penalty amount: Not reported

Regulation violated: Not reported
Area of violation: Universal Waste - Small Quantity Handlers

Map ID
Direction
Distance
Elevation

MAP FINDINGS

Site

Database(s)

EDR ID Number
EPA ID Number

ICS SC II LLC (Continued)

1000354991

Date violation determined: 2008-06-17 00:00:00.0
Date achieved compliance: 2008-06-30 00:00:00.0
Violation lead agency: State
Enforcement action: COMPLIANCE EVALUATION INSPECTION ON-SITE
Enforcement action date: 2008-07-16 00:00:00.0
Enf. disposition status: Not reported
Enf. disp. status date: Not reported
Enforcement lead agency: State
Proposed penalty amount: Not reported
Final penalty amount: Not reported
Paid penalty amount: Not reported

Regulation violated: Not reported
Area of violation: TSD IS-Ground-Water Monitoring
Date violation determined: 2008-06-17 00:00:00.0
Date achieved compliance: 2008-06-30 00:00:00.0
Violation lead agency: EPA
Enforcement action: COMPLIANCE EVALUATION INSPECTION ON-SITE
Enforcement action date: 2008-06-17 00:00:00.0
Enf. disposition status: Not reported
Enf. disp. status date: Not reported
Enforcement lead agency: EPA
Proposed penalty amount: Not reported
Final penalty amount: Not reported
Paid penalty amount: Not reported

Regulation violated: Not reported
Area of violation: TSD IS-Ground-Water Monitoring
Date violation determined: 2008-06-17 00:00:00.0
Date achieved compliance: 2008-06-30 00:00:00.0
Violation lead agency: EPA
Enforcement action: COMPLIANCE EVALUATION INSPECTION ON-SITE
Enforcement action date: 2008-07-16 00:00:00.0
Enf. disposition status: Not reported
Enf. disp. status date: Not reported
Enforcement lead agency: State
Proposed penalty amount: Not reported
Final penalty amount: Not reported
Paid penalty amount: Not reported

Regulation violated: Not reported
Area of violation: Generators - General
Date violation determined: 2007-08-01 00:00:00.0
Date achieved compliance: 2008-12-18 00:00:00.0
Violation lead agency: State
Enforcement action: COMPLIANCE EVALUATION INSPECTION ON-SITE
Enforcement action date: 2008-12-18 00:00:00.0
Enf. disposition status: Action Satisfied (Case Closed)
Enf. disp. status date: 2008-12-18 00:00:00.0
Enforcement lead agency: EPA
Proposed penalty amount: Not reported
Final penalty amount: Not reported
Paid penalty amount: Not reported

Regulation violated: Not reported
Area of violation: Generators - General
Date violation determined: 2007-08-01 00:00:00.0

Map ID
Direction
Distance
Elevation

MAP FINDINGS

Site

Database(s)

EDR ID Number
EPA ID Number

ICS SC II LLC (Continued)

1000354991

Date achieved compliance: 2008-12-18 00:00:00.0
Violation lead agency: State
Enforcement action: COMPLIANCE EVALUATION INSPECTION ON-SITE
Enforcement action date: 2007-08-16 00:00:00.0
Enf. disposition status: Not reported
Enf. disp. status date: Not reported
Enforcement lead agency: State
Proposed penalty amount: Not reported
Final penalty amount: Not reported
Paid penalty amount: Not reported

Regulation violated: Not reported
Area of violation: TSD - Financial Requirements
Date violation determined: 2006-09-12 00:00:00.0
Date achieved compliance: 2008-12-18 00:00:00.0
Violation lead agency: State
Enforcement action: FINANCIAL RECORD REVIEW
Enforcement action date: 2008-12-18 00:00:00.0
Enf. disposition status: Action Satisfied (Case Closed)
Enf. disp. status date: 2008-12-18 00:00:00.0
Enforcement lead agency: EPA
Proposed penalty amount: Not reported
Final penalty amount: Not reported
Paid penalty amount: Not reported

Regulation violated: Not reported
Area of violation: TSD - Financial Requirements
Date violation determined: 2006-09-12 00:00:00.0
Date achieved compliance: 2008-12-18 00:00:00.0
Violation lead agency: State
Enforcement action: FINANCIAL RECORD REVIEW
Enforcement action date: 2006-09-29 00:00:00.0
Enf. disposition status: Not reported
Enf. disp. status date: Not reported
Enforcement lead agency: State
Proposed penalty amount: Not reported
Final penalty amount: Not reported
Paid penalty amount: Not reported

Regulation violated: Not reported
Area of violation: TSD - Financial Requirements
Date violation determined: 2006-09-12 00:00:00.0
Date achieved compliance: 2008-12-18 00:00:00.0
Violation lead agency: State
Enforcement action: FINANCIAL RECORD REVIEW
Enforcement action date: 2008-01-30 00:00:00.0
Enf. disposition status: Not reported
Enf. disp. status date: Not reported
Enforcement lead agency: State
Proposed penalty amount: Not reported
Final penalty amount: Not reported
Paid penalty amount: Not reported

Regulation violated: Not reported
Area of violation: TSD - Financial Requirements
Date violation determined: 2006-09-12 00:00:00.0
Date achieved compliance: 2008-12-18 00:00:00.0

Map ID
Direction
Distance
Elevation

MAP FINDINGS

Site

Database(s)

EDR ID Number
EPA ID Number

ICS SC II LLC (Continued)

1000354991

Violation lead agency: State
Enforcement action: FINANCIAL RECORD REVIEW
Enforcement action date: 2007-07-23 00:00:00.0
Enf. disposition status: Not reported
Enf. disp. status date: Not reported
Enforcement lead agency: State
Proposed penalty amount: Not reported
Final penalty amount: Not reported
Paid penalty amount: Not reported

Regulation violated: Not reported
Area of violation: Universal Waste - Small Quantity Handlers
Date violation determined: 2005-07-19 00:00:00.0
Date achieved compliance: 2007-01-17 00:00:00.0
Violation lead agency: State
Enforcement action: COMPLIANCE EVALUATION INSPECTION ON-SITE
Enforcement action date: Not reported
Enf. disposition status: Not reported
Enf. disp. status date: Not reported
Enforcement lead agency: Not reported
Proposed penalty amount: Not reported
Final penalty amount: Not reported
Paid penalty amount: Not reported

Regulation violated: SR - 270.1(c)
Area of violation: Generators - Records/Reporting
Date violation determined: 2005-07-19 00:00:00.0
Date achieved compliance: 2007-01-17 00:00:00.0
Violation lead agency: State
Enforcement action: NOT A SIGNIFICANT NON-COMPLIER
Enforcement action date: 2005-11-30 00:00:00.0
Enf. disposition status: Not reported
Enf. disp. status date: Not reported
Enforcement lead agency: State
Proposed penalty amount: Not reported
Final penalty amount: Not reported
Paid penalty amount: Not reported

Regulation violated: Not reported
Area of violation: Universal Waste - Small Quantity Handlers
Date violation determined: 2005-07-19 00:00:00.0
Date achieved compliance: 2007-01-17 00:00:00.0
Violation lead agency: State
Enforcement action: NOT A SIGNIFICANT NON-COMPLIER
Enforcement action date: Not reported
Enf. disposition status: Not reported
Enf. disp. status date: Not reported
Enforcement lead agency: Not reported
Proposed penalty amount: Not reported
Final penalty amount: Not reported
Paid penalty amount: Not reported

Regulation violated: SR - 262.34(a)(2)
Area of violation: Generators - General
Date violation determined: 2005-07-19 00:00:00.0
Date achieved compliance: 2007-01-17 00:00:00.0
Violation lead agency: State

Map ID
Direction
Distance
Elevation

MAP FINDINGS

Site

Database(s)

EDR ID Number
EPA ID Number

ICS SC II LLC (Continued)

1000354991

Enforcement action: SIGNIFICANT NON-COMPLIER
Enforcement action date: 2005-11-30 00:00:00.0
Enf. disposition status: Not reported
Enf. disp. status date: Not reported
Enforcement lead agency: State
Proposed penalty amount: Not reported
Final penalty amount: Not reported
Paid penalty amount: Not reported

Regulation violated: SR - 262.34(a)(2)
Area of violation: Generators - General
Date violation determined: 2005-07-19 00:00:00.0
Date achieved compliance: 2007-01-17 00:00:00.0
Violation lead agency: State
Enforcement action: COMPLIANCE EVALUATION INSPECTION ON-SITE
Enforcement action date: 2005-11-30 00:00:00.0
Enf. disposition status: Not reported
Enf. disp. status date: Not reported
Enforcement lead agency: State
Proposed penalty amount: Not reported
Final penalty amount: Not reported
Paid penalty amount: Not reported

Regulation violated: SR - 265.75
Area of violation: Generators - Records/Reporting
Date violation determined: 2005-07-19 00:00:00.0
Date achieved compliance: 2007-01-17 00:00:00.0
Violation lead agency: State
Enforcement action: NOT A SIGNIFICANT NON-COMPLIER
Enforcement action date: 2005-11-30 00:00:00.0
Enf. disposition status: Not reported
Enf. disp. status date: Not reported
Enforcement lead agency: State
Proposed penalty amount: Not reported
Final penalty amount: Not reported
Paid penalty amount: Not reported

Regulation violated: SR - 265.50
Area of violation: Generators - General
Date violation determined: 2005-07-19 00:00:00.0
Date achieved compliance: 2007-01-17 00:00:00.0
Violation lead agency: State
Enforcement action: SIGNIFICANT NON-COMPLIER
Enforcement action date: 2005-11-30 00:00:00.0
Enf. disposition status: Not reported
Enf. disp. status date: Not reported
Enforcement lead agency: State
Proposed penalty amount: Not reported
Final penalty amount: Not reported
Paid penalty amount: Not reported

Regulation violated: SR - 262.11
Area of violation: Generators - Records/Reporting
Date violation determined: 2005-07-19 00:00:00.0
Date achieved compliance: 2007-01-17 00:00:00.0
Violation lead agency: State
Enforcement action: SIGNIFICANT NON-COMPLIER

Map ID
Direction
Distance
Elevation

MAP FINDINGS

Site

Database(s)

EDR ID Number
EPA ID Number

ICS SC II LLC (Continued)

1000354991

Enforcement action date: 2005-11-30 00:00:00.0
Enf. disposition status: Not reported
Enf. disp. status date: Not reported
Enforcement lead agency: State
Proposed penalty amount: Not reported
Final penalty amount: Not reported
Paid penalty amount: Not reported

Regulation violated: SR - 265.13
Area of violation: Generators - Records/Reporting
Date violation determined: 2005-07-19 00:00:00.0
Date achieved compliance: 2007-01-17 00:00:00.0
Violation lead agency: State
Enforcement action: NOT A SIGNIFICANT NON-COMPLIER
Enforcement action date: 2005-11-30 00:00:00.0
Enf. disposition status: Not reported
Enf. disp. status date: Not reported
Enforcement lead agency: State
Proposed penalty amount: Not reported
Final penalty amount: Not reported
Paid penalty amount: Not reported

Regulation violated: SR - 265.13
Area of violation: Generators - Records/Reporting
Date violation determined: 2005-07-19 00:00:00.0
Date achieved compliance: 2007-01-17 00:00:00.0
Violation lead agency: State
Enforcement action: COMPLIANCE EVALUATION INSPECTION ON-SITE
Enforcement action date: 2005-11-30 00:00:00.0
Enf. disposition status: Not reported
Enf. disp. status date: Not reported
Enforcement lead agency: State
Proposed penalty amount: Not reported
Final penalty amount: Not reported
Paid penalty amount: Not reported

Regulation violated: SR - 265.174
Area of violation: Generators - General
Date violation determined: 2005-07-19 00:00:00.0
Date achieved compliance: 2007-01-17 00:00:00.0
Violation lead agency: State
Enforcement action: NOT A SIGNIFICANT NON-COMPLIER
Enforcement action date: 2005-11-30 00:00:00.0
Enf. disposition status: Not reported
Enf. disp. status date: Not reported
Enforcement lead agency: State
Proposed penalty amount: Not reported
Final penalty amount: Not reported
Paid penalty amount: Not reported

Regulation violated: SR - 273.13(d)(1)
Area of violation: Generators - General
Date violation determined: 2005-07-19 00:00:00.0
Date achieved compliance: 2007-01-17 00:00:00.0
Violation lead agency: State
Enforcement action: COMPLIANCE EVALUATION INSPECTION ON-SITE
Enforcement action date: 2005-11-30 00:00:00.0

Map ID
Direction
Distance
Elevation

MAP FINDINGS

Site

Database(s)

EDR ID Number
EPA ID Number

ICS SC II LLC (Continued)

1000354991

Enf. disposition status: Not reported
Enf. disp. status date: Not reported
Enforcement lead agency: State
Proposed penalty amount: Not reported
Final penalty amount: Not reported
Paid penalty amount: Not reported

Regulation violated: SR - 265.16
Area of violation: Generators - General
Date violation determined: 2005-07-19 00:00:00.0
Date achieved compliance: 2007-01-17 00:00:00.0
Violation lead agency: State
Enforcement action: COMPLIANCE EVALUATION INSPECTION ON-SITE
Enforcement action date: 2005-11-30 00:00:00.0
Enf. disposition status: Not reported
Enf. disp. status date: Not reported
Enforcement lead agency: State
Proposed penalty amount: Not reported
Final penalty amount: Not reported
Paid penalty amount: Not reported

Regulation violated: Not reported
Area of violation: Generators - Pre-transport
Date violation determined: 2005-07-19 00:00:00.0
Date achieved compliance: 2007-01-17 00:00:00.0
Violation lead agency: State
Enforcement action: SIGNIFICANT NON-COMPLIER
Enforcement action date: Not reported
Enf. disposition status: Not reported
Enf. disp. status date: Not reported
Enforcement lead agency: Not reported
Proposed penalty amount: Not reported
Final penalty amount: Not reported
Paid penalty amount: Not reported

Regulation violated: SR - 262.34(b)
Area of violation: Generators - Records/Reporting
Date violation determined: 2005-07-19 00:00:00.0
Date achieved compliance: 2007-01-17 00:00:00.0
Violation lead agency: State
Enforcement action: NOT A SIGNIFICANT NON-COMPLIER
Enforcement action date: 2005-11-30 00:00:00.0
Enf. disposition status: Not reported
Enf. disp. status date: Not reported
Enforcement lead agency: State
Proposed penalty amount: Not reported
Final penalty amount: Not reported
Paid penalty amount: Not reported

Regulation violated: SR - 262.11
Area of violation: Generators - Records/Reporting
Date violation determined: 2005-07-19 00:00:00.0
Date achieved compliance: 2007-01-17 00:00:00.0
Violation lead agency: State
Enforcement action: COMPLIANCE EVALUATION INSPECTION ON-SITE
Enforcement action date: 2005-11-30 00:00:00.0
Enf. disposition status: Not reported

Map ID
Direction
Distance
Elevation

MAP FINDINGS

Site

Database(s)

EDR ID Number
EPA ID Number

ICS SC II LLC (Continued)

1000354991

Enf. disp. status date: Not reported
Enforcement lead agency: State
Proposed penalty amount: Not reported
Final penalty amount: Not reported
Paid penalty amount: Not reported

Regulation violated: SR - 262.40
Area of violation: Generators - Manifest
Date violation determined: 2005-07-19 00:00:00.0
Date achieved compliance: 2007-01-17 00:00:00.0
Violation lead agency: State
Enforcement action: COMPLIANCE EVALUATION INSPECTION ON-SITE
Enforcement action date: 2005-11-30 00:00:00.0
Enf. disposition status: Not reported
Enf. disp. status date: Not reported
Enforcement lead agency: State
Proposed penalty amount: Not reported
Final penalty amount: Not reported
Paid penalty amount: Not reported

Regulation violated: SR - 262.34(b)
Area of violation: Generators - Records/Reporting
Date violation determined: 2005-07-19 00:00:00.0
Date achieved compliance: 2007-01-17 00:00:00.0
Violation lead agency: State
Enforcement action: COMPLIANCE EVALUATION INSPECTION ON-SITE
Enforcement action date: 2005-11-30 00:00:00.0
Enf. disposition status: Not reported
Enf. disp. status date: Not reported
Enforcement lead agency: State
Proposed penalty amount: Not reported
Final penalty amount: Not reported
Paid penalty amount: Not reported

Regulation violated: SR - 273.13(d)(1)
Area of violation: Generators - General
Date violation determined: 2005-07-19 00:00:00.0
Date achieved compliance: 2007-01-17 00:00:00.0
Violation lead agency: State
Enforcement action: SIGNIFICANT NON-COMPLIER
Enforcement action date: 2005-11-30 00:00:00.0
Enf. disposition status: Not reported
Enf. disp. status date: Not reported
Enforcement lead agency: State
Proposed penalty amount: Not reported
Final penalty amount: Not reported
Paid penalty amount: Not reported

Regulation violated: SR - 273.13(d)(1)
Area of violation: Generators - General
Date violation determined: 2005-07-19 00:00:00.0
Date achieved compliance: 2007-01-17 00:00:00.0
Violation lead agency: State
Enforcement action: NOT A SIGNIFICANT NON-COMPLIER
Enforcement action date: 2005-11-30 00:00:00.0
Enf. disposition status: Not reported
Enf. disp. status date: Not reported

Map ID
Direction
Distance
Elevation

MAP FINDINGS

Site

Database(s)

EDR ID Number
EPA ID Number

ICS SC II LLC (Continued)

1000354991

Enforcement lead agency: State
Proposed penalty amount: Not reported
Final penalty amount: Not reported
Paid penalty amount: Not reported

Regulation violated: Not reported
Area of violation: Generators - Pre-transport
Date violation determined: 2005-07-19 00:00:00.0
Date achieved compliance: 2007-01-17 00:00:00.0
Violation lead agency: State
Enforcement action: NOT A SIGNIFICANT NON-COMPLIER
Enforcement action date: Not reported
Enf. disposition status: Not reported
Enf. disp. status date: Not reported
Enforcement lead agency: Not reported
Proposed penalty amount: Not reported
Final penalty amount: Not reported
Paid penalty amount: Not reported

Regulation violated: SR - 262.34(a)(2)
Area of violation: Generators - General
Date violation determined: 2005-07-19 00:00:00.0
Date achieved compliance: 2007-01-17 00:00:00.0
Violation lead agency: State
Enforcement action: NOT A SIGNIFICANT NON-COMPLIER
Enforcement action date: 2005-11-30 00:00:00.0
Enf. disposition status: Not reported
Enf. disp. status date: Not reported
Enforcement lead agency: State
Proposed penalty amount: Not reported
Final penalty amount: Not reported
Paid penalty amount: Not reported

Regulation violated: SR - 265.16
Area of violation: Generators - General
Date violation determined: 2005-07-19 00:00:00.0
Date achieved compliance: 2007-01-17 00:00:00.0
Violation lead agency: State
Enforcement action: NOT A SIGNIFICANT NON-COMPLIER
Enforcement action date: 2005-11-30 00:00:00.0
Enf. disposition status: Not reported
Enf. disp. status date: Not reported
Enforcement lead agency: State
Proposed penalty amount: Not reported
Final penalty amount: Not reported
Paid penalty amount: Not reported

Regulation violated: SR - 262.11
Area of violation: Generators - Records/Reporting
Date violation determined: 2005-07-19 00:00:00.0
Date achieved compliance: 2007-01-17 00:00:00.0
Violation lead agency: State
Enforcement action: NOT A SIGNIFICANT NON-COMPLIER
Enforcement action date: 2005-11-30 00:00:00.0
Enf. disposition status: Not reported
Enf. disp. status date: Not reported
Enforcement lead agency: State

Map ID
Direction
Distance
Elevation

MAP FINDINGS

Site

Database(s)

EDR ID Number
EPA ID Number

ICS SC II LLC (Continued)

1000354991

Proposed penalty amount: Not reported
Final penalty amount: Not reported
Paid penalty amount: Not reported

Regulation violated: SR - 265.174
Area of violation: Generators - General
Date violation determined: 2005-07-19 00:00:00.0
Date achieved compliance: 2007-01-17 00:00:00.0
Violation lead agency: State
Enforcement action: SIGNIFICANT NON-COMPLIER
Enforcement action date: 2005-11-30 00:00:00.0
Enf. disposition status: Not reported
Enf. disp. status date: Not reported
Enforcement lead agency: State
Proposed penalty amount: Not reported
Final penalty amount: Not reported
Paid penalty amount: Not reported

Regulation violated: SR - 270.1(c)
Area of violation: Generators - Records/Reporting
Date violation determined: 2005-07-19 00:00:00.0
Date achieved compliance: 2007-01-17 00:00:00.0
Violation lead agency: State
Enforcement action: COMPLIANCE EVALUATION INSPECTION ON-SITE
Enforcement action date: 2005-11-30 00:00:00.0
Enf. disposition status: Not reported
Enf. disp. status date: Not reported
Enforcement lead agency: State
Proposed penalty amount: Not reported
Final penalty amount: Not reported
Paid penalty amount: Not reported

Regulation violated: PC - 273.15(a)
Area of violation: Generators - General
Date violation determined: 2005-07-19 00:00:00.0
Date achieved compliance: 2007-01-17 00:00:00.0
Violation lead agency: State
Enforcement action: NOT A SIGNIFICANT NON-COMPLIER
Enforcement action date: 2005-11-30 00:00:00.0
Enf. disposition status: Not reported
Enf. disp. status date: Not reported
Enforcement lead agency: State
Proposed penalty amount: Not reported
Final penalty amount: Not reported
Paid penalty amount: Not reported

Regulation violated: SR - 262.34(b)
Area of violation: Generators - Records/Reporting
Date violation determined: 2005-07-19 00:00:00.0
Date achieved compliance: 2007-01-17 00:00:00.0
Violation lead agency: State
Enforcement action: SIGNIFICANT NON-COMPLIER
Enforcement action date: 2005-11-30 00:00:00.0
Enf. disposition status: Not reported
Enf. disp. status date: Not reported
Enforcement lead agency: State
Proposed penalty amount: Not reported

Map ID
Direction
Distance
Elevation

MAP FINDINGS

Site

Database(s)

EDR ID Number
EPA ID Number

ICS SC II LLC (Continued)

1000354991

Final penalty amount: Not reported
Paid penalty amount: Not reported

Regulation violated: Not reported
Area of violation: Universal Waste - Small Quantity Handlers
Date violation determined: 2005-07-19 00:00:00.0
Date achieved compliance: 2007-01-17 00:00:00.0
Violation lead agency: State
Enforcement action: SIGNIFICANT NON-COMPLIER
Enforcement action date: Not reported
Enf. disposition status: Not reported
Enf. disp. status date: Not reported
Enforcement lead agency: Not reported
Proposed penalty amount: Not reported
Final penalty amount: Not reported
Paid penalty amount: Not reported

Regulation violated: PC - 273.15(a)
Area of violation: Generators - General
Date violation determined: 2005-07-19 00:00:00.0
Date achieved compliance: 2007-01-17 00:00:00.0
Violation lead agency: State
Enforcement action: COMPLIANCE EVALUATION INSPECTION ON-SITE
Enforcement action date: 2005-11-30 00:00:00.0
Enf. disposition status: Not reported
Enf. disp. status date: Not reported
Enforcement lead agency: State
Proposed penalty amount: Not reported
Final penalty amount: Not reported
Paid penalty amount: Not reported

Regulation violated: SR - 265.174
Area of violation: Generators - General
Date violation determined: 2005-07-19 00:00:00.0
Date achieved compliance: 2007-01-17 00:00:00.0
Violation lead agency: State
Enforcement action: COMPLIANCE EVALUATION INSPECTION ON-SITE
Enforcement action date: 2005-11-30 00:00:00.0
Enf. disposition status: Not reported
Enf. disp. status date: Not reported
Enforcement lead agency: State
Proposed penalty amount: Not reported
Final penalty amount: Not reported
Paid penalty amount: Not reported

Regulation violated: SR - 262.40
Area of violation: Generators - Manifest
Date violation determined: 2005-07-19 00:00:00.0
Date achieved compliance: 2007-01-17 00:00:00.0
Violation lead agency: State
Enforcement action: NOT A SIGNIFICANT NON-COMPLIER
Enforcement action date: 2005-11-30 00:00:00.0
Enf. disposition status: Not reported
Enf. disp. status date: Not reported
Enforcement lead agency: State
Proposed penalty amount: Not reported
Final penalty amount: Not reported

Map ID
Direction
Distance
Elevation

MAP FINDINGS

Site

Database(s)

EDR ID Number
EPA ID Number

ICS SC II LLC (Continued)

1000354991

Paid penalty amount: Not reported

Regulation violated: SR - 265.13
Area of violation: Generators - Records/Reporting
Date violation determined: 2005-07-19 00:00:00.0
Date achieved compliance: 2007-01-17 00:00:00.0
Violation lead agency: State
Enforcement action: SIGNIFICANT NON-COMPLIER
Enforcement action date: 2005-11-30 00:00:00.0
Enf. disposition status: Not reported
Enf. disp. status date: Not reported
Enforcement lead agency: State
Proposed penalty amount: Not reported
Final penalty amount: Not reported
Paid penalty amount: Not reported

Regulation violated: SR - 262.40
Area of violation: Generators - Manifest
Date violation determined: 2005-07-19 00:00:00.0
Date achieved compliance: 2007-01-17 00:00:00.0
Violation lead agency: State
Enforcement action: SIGNIFICANT NON-COMPLIER
Enforcement action date: 2005-11-30 00:00:00.0
Enf. disposition status: Not reported
Enf. disp. status date: Not reported
Enforcement lead agency: State
Proposed penalty amount: Not reported
Final penalty amount: Not reported
Paid penalty amount: Not reported

Regulation violated: SR - 265.50
Area of violation: Generators - General
Date violation determined: 2005-07-19 00:00:00.0
Date achieved compliance: 2007-01-17 00:00:00.0
Violation lead agency: State
Enforcement action: COMPLIANCE EVALUATION INSPECTION ON-SITE
Enforcement action date: 2005-11-30 00:00:00.0
Enf. disposition status: Not reported
Enf. disp. status date: Not reported
Enforcement lead agency: State
Proposed penalty amount: Not reported
Final penalty amount: Not reported
Paid penalty amount: Not reported

Regulation violated: SR - 265.16
Area of violation: Generators - General
Date violation determined: 2005-07-19 00:00:00.0
Date achieved compliance: 2007-01-17 00:00:00.0
Violation lead agency: State
Enforcement action: SIGNIFICANT NON-COMPLIER
Enforcement action date: 2005-11-30 00:00:00.0
Enf. disposition status: Not reported
Enf. disp. status date: Not reported
Enforcement lead agency: State
Proposed penalty amount: Not reported
Final penalty amount: Not reported
Paid penalty amount: Not reported

Map ID
Direction
Distance
Elevation

MAP FINDINGS

Site

Database(s)

EDR ID Number
EPA ID Number

ICS SC II LLC (Continued)

1000354991

Regulation violated: SR - 265.50
Area of violation: Generators - General
Date violation determined: 2005-07-19 00:00:00.0
Date achieved compliance: 2007-01-17 00:00:00.0
Violation lead agency: State
Enforcement action: NOT A SIGNIFICANT NON-COMPLIER
Enforcement action date: 2005-11-30 00:00:00.0
Enf. disposition status: Not reported
Enf. disp. status date: Not reported
Enforcement lead agency: State
Proposed penalty amount: Not reported
Final penalty amount: Not reported
Paid penalty amount: Not reported

Regulation violated: Not reported
Area of violation: Generators - Pre-transport
Date violation determined: 2005-07-19 00:00:00.0
Date achieved compliance: 2007-01-17 00:00:00.0
Violation lead agency: State
Enforcement action: COMPLIANCE EVALUATION INSPECTION ON-SITE
Enforcement action date: Not reported
Enf. disposition status: Not reported
Enf. disp. status date: Not reported
Enforcement lead agency: Not reported
Proposed penalty amount: Not reported
Final penalty amount: Not reported
Paid penalty amount: Not reported

Regulation violated: SR - 265.75
Area of violation: Generators - Records/Reporting
Date violation determined: 2005-07-19 00:00:00.0
Date achieved compliance: 2007-01-17 00:00:00.0
Violation lead agency: State
Enforcement action: COMPLIANCE EVALUATION INSPECTION ON-SITE
Enforcement action date: 2005-11-30 00:00:00.0
Enf. disposition status: Not reported
Enf. disp. status date: Not reported
Enforcement lead agency: State
Proposed penalty amount: Not reported
Final penalty amount: Not reported
Paid penalty amount: Not reported

Regulation violated: SR - 270.1(c)
Area of violation: Generators - Records/Reporting
Date violation determined: 2005-07-19 00:00:00.0
Date achieved compliance: 2007-01-17 00:00:00.0
Violation lead agency: State
Enforcement action: SIGNIFICANT NON-COMPLIER
Enforcement action date: 2005-11-30 00:00:00.0
Enf. disposition status: Not reported
Enf. disp. status date: Not reported
Enforcement lead agency: State
Proposed penalty amount: Not reported
Final penalty amount: Not reported
Paid penalty amount: Not reported

Regulation violated: PC - 273.15(a)

Map ID
Direction
Distance
Elevation

MAP FINDINGS

Site

Database(s)

EDR ID Number
EPA ID Number

ICS SC II LLC (Continued)

1000354991

Area of violation: Generators - General
Date violation determined: 2005-07-19 00:00:00.0
Date achieved compliance: 2007-01-17 00:00:00.0
Violation lead agency: State
Enforcement action: SIGNIFICANT NON-COMPLIER
Enforcement action date: 2005-11-30 00:00:00.0
Enf. disposition status: Not reported
Enf. disp. status date: Not reported
Enforcement lead agency: State
Proposed penalty amount: Not reported
Final penalty amount: Not reported
Paid penalty amount: Not reported

Regulation violated: SR - 265.75
Area of violation: Generators - Records/Reporting
Date violation determined: 2005-07-19 00:00:00.0
Date achieved compliance: 2007-01-17 00:00:00.0
Violation lead agency: State
Enforcement action: SIGNIFICANT NON-COMPLIER
Enforcement action date: 2005-11-30 00:00:00.0
Enf. disposition status: Not reported
Enf. disp. status date: Not reported
Enforcement lead agency: State
Proposed penalty amount: Not reported
Final penalty amount: Not reported
Paid penalty amount: Not reported

Regulation violated: SR - 265.16(e)
Area of violation: Generators - General
Date violation determined: 2004-05-11 00:00:00.0
Date achieved compliance: 2007-01-17 00:00:00.0
Violation lead agency: State
Enforcement action: SIGNIFICANT NON-COMPLIER
Enforcement action date: 2006-02-07 00:00:00.0
Enf. disposition status: Not reported
Enf. disp. status date: Not reported
Enforcement lead agency: State
Proposed penalty amount: Not reported
Final penalty amount: Not reported
Paid penalty amount: Not reported

Regulation violated: SR - 265.13(b)
Area of violation: Generators - Records/Reporting
Date violation determined: 2004-05-11 00:00:00.0
Date achieved compliance: 2007-01-17 00:00:00.0
Violation lead agency: State
Enforcement action: NOT A SIGNIFICANT NON-COMPLIER
Enforcement action date: 2006-02-07 00:00:00.0
Enf. disposition status: Not reported
Enf. disp. status date: Not reported
Enforcement lead agency: State
Proposed penalty amount: Not reported
Final penalty amount: Not reported
Paid penalty amount: Not reported

Regulation violated: SR - 265.52(d)
Area of violation: Generators - General

Map ID
Direction
Distance
Elevation

MAP FINDINGS

Site

Database(s)

EDR ID Number
EPA ID Number

ICS SC II LLC (Continued)

1000354991

Date violation determined: 2004-05-11 00:00:00.0
Date achieved compliance: 2007-01-17 00:00:00.0
Violation lead agency: State
Enforcement action: NOT A SIGNIFICANT NON-COMPLIER
Enforcement action date: 2006-02-07 00:00:00.0
Enf. disposition status: Not reported
Enf. disp. status date: Not reported
Enforcement lead agency: State
Proposed penalty amount: Not reported
Final penalty amount: Not reported
Paid penalty amount: Not reported

Regulation violated: SR - 265.16(d)(1)(2)(3)
Area of violation: Generators - General
Date violation determined: 2004-05-11 00:00:00.0
Date achieved compliance: 2007-01-17 00:00:00.0
Violation lead agency: State
Enforcement action: NOT A SIGNIFICANT NON-COMPLIER
Enforcement action date: 2007-01-17 00:00:00.0
Enf. disposition status: Not reported
Enf. disp. status date: Not reported
Enforcement lead agency: State
Proposed penalty amount: Not reported
Final penalty amount: 21000
Paid penalty amount: 21000

Regulation violated: SR - 265.53(b)
Area of violation: Generators - General
Date violation determined: 2004-05-11 00:00:00.0
Date achieved compliance: 2007-01-17 00:00:00.0
Violation lead agency: State
Enforcement action: NOT A SIGNIFICANT NON-COMPLIER
Enforcement action date: 2007-01-17 00:00:00.0
Enf. disposition status: Not reported
Enf. disp. status date: Not reported
Enforcement lead agency: State
Proposed penalty amount: Not reported
Final penalty amount: 21000
Paid penalty amount: 21000

Regulation violated: SR - 265.52(d)
Area of violation: Generators - General
Date violation determined: 2004-05-11 00:00:00.0
Date achieved compliance: 2007-01-17 00:00:00.0
Violation lead agency: State
Enforcement action: NOT A SIGNIFICANT NON-COMPLIER
Enforcement action date: 2007-01-17 00:00:00.0
Enf. disposition status: Not reported
Enf. disp. status date: Not reported
Enforcement lead agency: State
Proposed penalty amount: Not reported
Final penalty amount: 21000
Paid penalty amount: 21000

Regulation violated: SR - 265.16(d)(1)(2)(3)
Area of violation: Generators - General
Date violation determined: 2004-05-11 00:00:00.0

Map ID
Direction
Distance
Elevation

MAP FINDINGS

Site

Database(s)

EDR ID Number
EPA ID Number

ICS SC II LLC (Continued)

1000354991

Date achieved compliance: 2007-01-17 00:00:00.0
Violation lead agency: State
Enforcement action: SIGNIFICANT NON-COMPLIER
Enforcement action date: 2007-01-17 00:00:00.0
Enf. disposition status: Not reported
Enf. disp. status date: Not reported
Enforcement lead agency: State
Proposed penalty amount: Not reported
Final penalty amount: 21000
Paid penalty amount: 21000

Regulation violated: SR - 265.13(b)
Area of violation: Generators - Records/Reporting
Date violation determined: 2004-05-11 00:00:00.0
Date achieved compliance: 2007-01-17 00:00:00.0
Violation lead agency: State
Enforcement action: NOT A SIGNIFICANT NON-COMPLIER
Enforcement action date: 2007-01-17 00:00:00.0
Enf. disposition status: Not reported
Enf. disp. status date: Not reported
Enforcement lead agency: State
Proposed penalty amount: Not reported
Final penalty amount: 21000
Paid penalty amount: 21000

Regulation violated: SR - 265.16(e)
Area of violation: Generators - General
Date violation determined: 2004-05-11 00:00:00.0
Date achieved compliance: 2007-01-17 00:00:00.0
Violation lead agency: State
Enforcement action: NOT A SIGNIFICANT NON-COMPLIER
Enforcement action date: 2006-02-07 00:00:00.0
Enf. disposition status: Not reported
Enf. disp. status date: Not reported
Enforcement lead agency: State
Proposed penalty amount: Not reported
Final penalty amount: Not reported
Paid penalty amount: Not reported

Regulation violated: SR - 265.13(b)
Area of violation: Generators - Records/Reporting
Date violation determined: 2004-05-11 00:00:00.0
Date achieved compliance: 2007-01-17 00:00:00.0
Violation lead agency: State
Enforcement action: SIGNIFICANT NON-COMPLIER
Enforcement action date: 2007-01-17 00:00:00.0
Enf. disposition status: Not reported
Enf. disp. status date: Not reported
Enforcement lead agency: State
Proposed penalty amount: Not reported
Final penalty amount: 21000
Paid penalty amount: 21000

Regulation violated: SR - 265.13(b)
Area of violation: Generators - Records/Reporting
Date violation determined: 2004-05-11 00:00:00.0
Date achieved compliance: 2007-01-17 00:00:00.0

Map ID
Direction
Distance
Elevation

MAP FINDINGS

Site

Database(s)

EDR ID Number
EPA ID Number

ICS SC II LLC (Continued)

1000354991

Violation lead agency: State
Enforcement action: COMPLIANCE EVALUATION INSPECTION ON-SITE
Enforcement action date: 2006-02-07 00:00:00.0
Enf. disposition status: Not reported
Enf. disp. status date: Not reported
Enforcement lead agency: State
Proposed penalty amount: Not reported
Final penalty amount: Not reported
Paid penalty amount: Not reported

Regulation violated: SR - 265.52(d)
Area of violation: Generators - General
Date violation determined: 2004-05-11 00:00:00.0
Date achieved compliance: 2007-01-17 00:00:00.0
Violation lead agency: State
Enforcement action: COMPLIANCE EVALUATION INSPECTION ON-SITE
Enforcement action date: 2006-02-07 00:00:00.0
Enf. disposition status: Not reported
Enf. disp. status date: Not reported
Enforcement lead agency: State
Proposed penalty amount: Not reported
Final penalty amount: Not reported
Paid penalty amount: Not reported

Regulation violated: SR - 265.53(b)
Area of violation: Generators - General
Date violation determined: 2004-05-11 00:00:00.0
Date achieved compliance: 2007-01-17 00:00:00.0
Violation lead agency: State
Enforcement action: COMPLIANCE EVALUATION INSPECTION ON-SITE
Enforcement action date: 2006-02-07 00:00:00.0
Enf. disposition status: Not reported
Enf. disp. status date: Not reported
Enforcement lead agency: State
Proposed penalty amount: Not reported
Final penalty amount: Not reported
Paid penalty amount: Not reported

Regulation violated: SR - 265.53(b)
Area of violation: Generators - General
Date violation determined: 2004-05-11 00:00:00.0
Date achieved compliance: 2007-01-17 00:00:00.0
Violation lead agency: State
Enforcement action: SIGNIFICANT NON-COMPLIER
Enforcement action date: 2006-02-07 00:00:00.0
Enf. disposition status: Not reported
Enf. disp. status date: Not reported
Enforcement lead agency: State
Proposed penalty amount: Not reported
Final penalty amount: Not reported
Paid penalty amount: Not reported

Regulation violated: SR - 265.52(d)
Area of violation: Generators - General
Date violation determined: 2004-05-11 00:00:00.0
Date achieved compliance: 2007-01-17 00:00:00.0
Violation lead agency: State

Map ID
Direction
Distance
Elevation

MAP FINDINGS

Site

Database(s)

EDR ID Number
EPA ID Number

ICS SC II LLC (Continued)

1000354991

Enforcement action: COMPLIANCE EVALUATION INSPECTION ON-SITE
Enforcement action date: 2007-01-17 00:00:00.0
Enf. disposition status: Not reported
Enf. disp. status date: Not reported
Enforcement lead agency: State
Proposed penalty amount: Not reported
Final penalty amount: 21000
Paid penalty amount: 21000

Regulation violated: SR - 265.52(d)
Area of violation: Generators - General
Date violation determined: 2004-05-11 00:00:00.0
Date achieved compliance: 2007-01-17 00:00:00.0
Violation lead agency: State
Enforcement action: SIGNIFICANT NON-COMPLIER
Enforcement action date: 2006-02-07 00:00:00.0
Enf. disposition status: Not reported
Enf. disp. status date: Not reported
Enforcement lead agency: State
Proposed penalty amount: Not reported
Final penalty amount: Not reported
Paid penalty amount: Not reported

Regulation violated: SR - 265.16(d)(1)(2)(3)
Area of violation: Generators - General
Date violation determined: 2004-05-11 00:00:00.0
Date achieved compliance: 2007-01-17 00:00:00.0
Violation lead agency: State
Enforcement action: COMPLIANCE EVALUATION INSPECTION ON-SITE
Enforcement action date: 2006-02-07 00:00:00.0
Enf. disposition status: Not reported
Enf. disp. status date: Not reported
Enforcement lead agency: State
Proposed penalty amount: Not reported
Final penalty amount: Not reported
Paid penalty amount: Not reported

Regulation violated: SR - 265.53(b)
Area of violation: Generators - General
Date violation determined: 2004-05-11 00:00:00.0
Date achieved compliance: 2007-01-17 00:00:00.0
Violation lead agency: State
Enforcement action: NOT A SIGNIFICANT NON-COMPLIER
Enforcement action date: 2006-02-07 00:00:00.0
Enf. disposition status: Not reported
Enf. disp. status date: Not reported
Enforcement lead agency: State
Proposed penalty amount: Not reported
Final penalty amount: Not reported
Paid penalty amount: Not reported

Regulation violated: SR - 265.53(b)
Area of violation: Generators - General
Date violation determined: 2004-05-11 00:00:00.0
Date achieved compliance: 2007-01-17 00:00:00.0
Violation lead agency: State
Enforcement action: COMPLIANCE EVALUATION INSPECTION ON-SITE

Map ID
Direction
Distance
Elevation

MAP FINDINGS

Site

Database(s)

EDR ID Number
EPA ID Number

ICS SC II LLC (Continued)

1000354991

Enforcement action date: 2007-01-17 00:00:00.0
Enf. disposition status: Not reported
Enf. disp. status date: Not reported
Enforcement lead agency: State
Proposed penalty amount: Not reported
Final penalty amount: 21000
Paid penalty amount: 21000

Regulation violated: SR - 265.53(b)
Area of violation: Generators - General
Date violation determined: 2004-05-11 00:00:00.0
Date achieved compliance: 2007-01-17 00:00:00.0
Violation lead agency: State
Enforcement action: SIGNIFICANT NON-COMPLIER
Enforcement action date: 2007-01-17 00:00:00.0
Enf. disposition status: Not reported
Enf. disp. status date: Not reported
Enforcement lead agency: State
Proposed penalty amount: Not reported
Final penalty amount: 21000
Paid penalty amount: 21000

Regulation violated: SR - 265.13(b)
Area of violation: Generators - Records/Reporting
Date violation determined: 2004-05-11 00:00:00.0
Date achieved compliance: 2007-01-17 00:00:00.0
Violation lead agency: State
Enforcement action: COMPLIANCE EVALUATION INSPECTION ON-SITE
Enforcement action date: 2007-01-17 00:00:00.0
Enf. disposition status: Not reported
Enf. disp. status date: Not reported
Enforcement lead agency: State
Proposed penalty amount: Not reported
Final penalty amount: 21000
Paid penalty amount: 21000

Regulation violated: SR - 265.16(e)
Area of violation: Generators - General
Date violation determined: 2004-05-11 00:00:00.0
Date achieved compliance: 2007-01-17 00:00:00.0
Violation lead agency: State
Enforcement action: COMPLIANCE EVALUATION INSPECTION ON-SITE
Enforcement action date: 2007-01-17 00:00:00.0
Enf. disposition status: Not reported
Enf. disp. status date: Not reported
Enforcement lead agency: State
Proposed penalty amount: Not reported
Final penalty amount: 21000
Paid penalty amount: 21000

Regulation violated: SR - 265.16(d)(1)(2)(3)
Area of violation: Generators - General
Date violation determined: 2004-05-11 00:00:00.0
Date achieved compliance: 2007-01-17 00:00:00.0
Violation lead agency: State
Enforcement action: COMPLIANCE EVALUATION INSPECTION ON-SITE
Enforcement action date: 2007-01-17 00:00:00.0

Map ID
Direction
Distance
Elevation

MAP FINDINGS

Site

Database(s)

EDR ID Number
EPA ID Number

ICS SC II LLC (Continued)

1000354991

Enf. disposition status: Not reported
Enf. disp. status date: Not reported
Enforcement lead agency: State
Proposed penalty amount: Not reported
Final penalty amount: 21000
Paid penalty amount: 21000

Regulation violated: SR - 265.52(d)
Area of violation: Generators - General
Date violation determined: 2004-05-11 00:00:00.0
Date achieved compliance: 2007-01-17 00:00:00.0
Violation lead agency: State
Enforcement action: SIGNIFICANT NON-COMPLIER
Enforcement action date: 2007-01-17 00:00:00.0
Enf. disposition status: Not reported
Enf. disp. status date: Not reported
Enforcement lead agency: State
Proposed penalty amount: Not reported
Final penalty amount: 21000
Paid penalty amount: 21000

Regulation violated: SR - 265.13(b)
Area of violation: Generators - Records/Reporting
Date violation determined: 2004-05-11 00:00:00.0
Date achieved compliance: 2007-01-17 00:00:00.0
Violation lead agency: State
Enforcement action: SIGNIFICANT NON-COMPLIER
Enforcement action date: 2006-02-07 00:00:00.0
Enf. disposition status: Not reported
Enf. disp. status date: Not reported
Enforcement lead agency: State
Proposed penalty amount: Not reported
Final penalty amount: Not reported
Paid penalty amount: Not reported

Regulation violated: SR - 265.16(d)(1)(2)(3)
Area of violation: Generators - General
Date violation determined: 2004-05-11 00:00:00.0
Date achieved compliance: 2007-01-17 00:00:00.0
Violation lead agency: State
Enforcement action: NOT A SIGNIFICANT NON-COMPLIER
Enforcement action date: 2006-02-07 00:00:00.0
Enf. disposition status: Not reported
Enf. disp. status date: Not reported
Enforcement lead agency: State
Proposed penalty amount: Not reported
Final penalty amount: Not reported
Paid penalty amount: Not reported

Regulation violated: SR - 265.16(e)
Area of violation: Generators - General
Date violation determined: 2004-05-11 00:00:00.0
Date achieved compliance: 2007-01-17 00:00:00.0
Violation lead agency: State
Enforcement action: COMPLIANCE EVALUATION INSPECTION ON-SITE
Enforcement action date: 2006-02-07 00:00:00.0
Enf. disposition status: Not reported

Map ID
Direction
Distance
Elevation

MAP FINDINGS

Site

Database(s)

EDR ID Number
EPA ID Number

ICS SC II LLC (Continued)

1000354991

Enf. disp. status date: Not reported
Enforcement lead agency: State
Proposed penalty amount: Not reported
Final penalty amount: Not reported
Paid penalty amount: Not reported

Regulation violated: SR - 265.16(e)
Area of violation: Generators - General
Date violation determined: 2004-05-11 00:00:00.0
Date achieved compliance: 2007-01-17 00:00:00.0
Violation lead agency: State
Enforcement action: SIGNIFICANT NON-COMPLIER
Enforcement action date: 2007-01-17 00:00:00.0
Enf. disposition status: Not reported
Enf. disp. status date: Not reported
Enforcement lead agency: State
Proposed penalty amount: Not reported
Final penalty amount: 21000
Paid penalty amount: 21000

Regulation violated: SR - 265.16(e)
Area of violation: Generators - General
Date violation determined: 2004-05-11 00:00:00.0
Date achieved compliance: 2007-01-17 00:00:00.0
Violation lead agency: State
Enforcement action: NOT A SIGNIFICANT NON-COMPLIER
Enforcement action date: 2007-01-17 00:00:00.0
Enf. disposition status: Not reported
Enf. disp. status date: Not reported
Enforcement lead agency: State
Proposed penalty amount: Not reported
Final penalty amount: 21000
Paid penalty amount: 21000

Regulation violated: SR - 265.16(d)(1)(2)(3)
Area of violation: Generators - General
Date violation determined: 2004-05-11 00:00:00.0
Date achieved compliance: 2007-01-17 00:00:00.0
Violation lead agency: State
Enforcement action: SIGNIFICANT NON-COMPLIER
Enforcement action date: 2006-02-07 00:00:00.0
Enf. disposition status: Not reported
Enf. disp. status date: Not reported
Enforcement lead agency: State
Proposed penalty amount: Not reported
Final penalty amount: Not reported
Paid penalty amount: Not reported

Regulation violated: SR - 262.11
Area of violation: Generators - Records/Reporting
Date violation determined: 2004-03-03 00:00:00.0
Date achieved compliance: 2005-11-10 00:00:00.0
Violation lead agency: State
Enforcement action: NOT A SIGNIFICANT NON-COMPLIER
Enforcement action date: 2004-03-12 00:00:00.0
Enf. disposition status: Not reported
Enf. disp. status date: Not reported

Map ID
Direction
Distance
Elevation

MAP FINDINGS

Site

Database(s)

EDR ID Number
EPA ID Number

ICS SC II LLC (Continued)

1000354991

Enforcement lead agency: State
Proposed penalty amount: Not reported
Final penalty amount: Not reported
Paid penalty amount: Not reported

Regulation violated: SR - 273.13(d)(1)
Area of violation: Generators - General
Date violation determined: 2004-03-03 00:00:00.0
Date achieved compliance: 2005-11-10 00:00:00.0
Violation lead agency: State
Enforcement action: NOT A SIGNIFICANT NON-COMPLIER
Enforcement action date: 2005-11-10 00:00:00.0
Enf. disposition status: Not reported
Enf. disp. status date: Not reported
Enforcement lead agency: State
Proposed penalty amount: Not reported
Final penalty amount: 14000
Paid penalty amount: 14001

Regulation violated: SR - 262.11
Area of violation: Generators - Records/Reporting
Date violation determined: 2004-03-03 00:00:00.0
Date achieved compliance: 2005-11-10 00:00:00.0
Violation lead agency: State
Enforcement action: COMPLIANCE EVALUATION INSPECTION ON-SITE
Enforcement action date: 2004-10-28 00:00:00.0
Enf. disposition status: Not reported
Enf. disp. status date: Not reported
Enforcement lead agency: State
Proposed penalty amount: Not reported
Final penalty amount: Not reported
Paid penalty amount: Not reported

Regulation violated: SR - 262.11
Area of violation: Generators - Records/Reporting
Date violation determined: 2004-03-03 00:00:00.0
Date achieved compliance: 2005-11-10 00:00:00.0
Violation lead agency: State
Enforcement action: COMPLIANCE EVALUATION INSPECTION ON-SITE
Enforcement action date: 2005-11-10 00:00:00.0
Enf. disposition status: Not reported
Enf. disp. status date: Not reported
Enforcement lead agency: State
Proposed penalty amount: Not reported
Final penalty amount: 14000
Paid penalty amount: 14001

Regulation violated: SR - 262.11
Area of violation: Generators - Records/Reporting
Date violation determined: 2004-03-03 00:00:00.0
Date achieved compliance: 2005-11-10 00:00:00.0
Violation lead agency: State
Enforcement action: SIGNIFICANT NON-COMPLIER
Enforcement action date: 2004-08-05 00:00:00.0
Enf. disposition status: Not reported
Enf. disp. status date: Not reported
Enforcement lead agency: State

Map ID
Direction
Distance
Elevation

MAP FINDINGS

Site

Database(s)

EDR ID Number
EPA ID Number

ICS SC II LLC (Continued)

1000354991

Proposed penalty amount: Not reported
Final penalty amount: Not reported
Paid penalty amount: Not reported

Regulation violated: SR - 262.11
Area of violation: Generators - Records/Reporting
Date violation determined: 2004-03-03 00:00:00.0
Date achieved compliance: 2005-11-10 00:00:00.0
Violation lead agency: State
Enforcement action: SIGNIFICANT NON-COMPLIER
Enforcement action date: 2005-11-10 00:00:00.0
Enf. disposition status: Not reported
Enf. disp. status date: Not reported
Enforcement lead agency: State
Proposed penalty amount: Not reported
Final penalty amount: 14000
Paid penalty amount: 14001

Regulation violated: SR - 262.11
Area of violation: Generators - Records/Reporting
Date violation determined: 2004-03-03 00:00:00.0
Date achieved compliance: 2005-11-10 00:00:00.0
Violation lead agency: State
Enforcement action: NOT A SIGNIFICANT NON-COMPLIER
Enforcement action date: 2004-10-28 00:00:00.0
Enf. disposition status: Not reported
Enf. disp. status date: Not reported
Enforcement lead agency: State
Proposed penalty amount: Not reported
Final penalty amount: Not reported
Paid penalty amount: Not reported

Regulation violated: SR - 273.13(d)(1)
Area of violation: Generators - General
Date violation determined: 2004-03-03 00:00:00.0
Date achieved compliance: 2005-11-10 00:00:00.0
Violation lead agency: State
Enforcement action: NOT A SIGNIFICANT NON-COMPLIER
Enforcement action date: 2004-10-28 00:00:00.0
Enf. disposition status: Not reported
Enf. disp. status date: Not reported
Enforcement lead agency: State
Proposed penalty amount: Not reported
Final penalty amount: Not reported
Paid penalty amount: Not reported

Regulation violated: SR - 273.13(d)(1)
Area of violation: Generators - General
Date violation determined: 2004-03-03 00:00:00.0
Date achieved compliance: 2005-11-10 00:00:00.0
Violation lead agency: State
Enforcement action: SIGNIFICANT NON-COMPLIER
Enforcement action date: 2004-08-05 00:00:00.0
Enf. disposition status: Not reported
Enf. disp. status date: Not reported
Enforcement lead agency: State
Proposed penalty amount: Not reported

Map ID
Direction
Distance
Elevation

MAP FINDINGS

Site

Database(s)

EDR ID Number
EPA ID Number

ICS SC II LLC (Continued)

1000354991

Final penalty amount: Not reported
Paid penalty amount: Not reported

Regulation violated: SR - 273.13(d)(1)
Area of violation: Generators - General
Date violation determined: 2004-03-03 00:00:00.0
Date achieved compliance: 2005-11-10 00:00:00.0
Violation lead agency: State
Enforcement action: COMPLIANCE EVALUATION INSPECTION ON-SITE
Enforcement action date: 2004-03-12 00:00:00.0
Enf. disposition status: Not reported
Enf. disp. status date: Not reported
Enforcement lead agency: State
Proposed penalty amount: Not reported
Final penalty amount: Not reported
Paid penalty amount: Not reported

Regulation violated: SR - 273.13(d)(1)
Area of violation: Generators - General
Date violation determined: 2004-03-03 00:00:00.0
Date achieved compliance: 2005-11-10 00:00:00.0
Violation lead agency: State
Enforcement action: COMPLIANCE EVALUATION INSPECTION ON-SITE
Enforcement action date: 2005-11-10 00:00:00.0
Enf. disposition status: Not reported
Enf. disp. status date: Not reported
Enforcement lead agency: State
Proposed penalty amount: Not reported
Final penalty amount: 14000
Paid penalty amount: 14001

Regulation violated: SR - 262.11
Area of violation: Generators - Records/Reporting
Date violation determined: 2004-03-03 00:00:00.0
Date achieved compliance: 2005-11-10 00:00:00.0
Violation lead agency: State
Enforcement action: SIGNIFICANT NON-COMPLIER
Enforcement action date: 2004-03-12 00:00:00.0
Enf. disposition status: Not reported
Enf. disp. status date: Not reported
Enforcement lead agency: State
Proposed penalty amount: Not reported
Final penalty amount: Not reported
Paid penalty amount: Not reported

Regulation violated: SR - 262.11
Area of violation: Generators - Records/Reporting
Date violation determined: 2004-03-03 00:00:00.0
Date achieved compliance: 2005-11-10 00:00:00.0
Violation lead agency: State
Enforcement action: NOT A SIGNIFICANT NON-COMPLIER
Enforcement action date: 2005-11-10 00:00:00.0
Enf. disposition status: Not reported
Enf. disp. status date: Not reported
Enforcement lead agency: State
Proposed penalty amount: Not reported
Final penalty amount: 14000

Map ID
Direction
Distance
Elevation

MAP FINDINGS

Site

Database(s)

EDR ID Number
EPA ID Number

ICS SC II LLC (Continued)

1000354991

Paid penalty amount: 14001

Regulation violated: SR - 273.13(d)(1)
Area of violation: Generators - General
Date violation determined: 2004-03-03 00:00:00.0
Date achieved compliance: 2005-11-10 00:00:00.0
Violation lead agency: State
Enforcement action: SIGNIFICANT NON-COMPLIER
Enforcement action date: 2004-03-12 00:00:00.0
Enf. disposition status: Not reported
Enf. disp. status date: Not reported
Enforcement lead agency: State
Proposed penalty amount: Not reported
Final penalty amount: Not reported
Paid penalty amount: Not reported

Regulation violated: SR - 273.13(d)(1)
Area of violation: Generators - General
Date violation determined: 2004-03-03 00:00:00.0
Date achieved compliance: 2005-11-10 00:00:00.0
Violation lead agency: State
Enforcement action: NOT A SIGNIFICANT NON-COMPLIER
Enforcement action date: 2004-03-12 00:00:00.0
Enf. disposition status: Not reported
Enf. disp. status date: Not reported
Enforcement lead agency: State
Proposed penalty amount: Not reported
Final penalty amount: Not reported
Paid penalty amount: Not reported

Regulation violated: SR - 273.13(d)(1)
Area of violation: Generators - General
Date violation determined: 2004-03-03 00:00:00.0
Date achieved compliance: 2005-11-10 00:00:00.0
Violation lead agency: State
Enforcement action: SIGNIFICANT NON-COMPLIER
Enforcement action date: 2005-11-10 00:00:00.0
Enf. disposition status: Not reported
Enf. disp. status date: Not reported
Enforcement lead agency: State
Proposed penalty amount: Not reported
Final penalty amount: 14000
Paid penalty amount: 14001

Regulation violated: SR - 262.11
Area of violation: Generators - Records/Reporting
Date violation determined: 2004-03-03 00:00:00.0
Date achieved compliance: 2005-11-10 00:00:00.0
Violation lead agency: State
Enforcement action: COMPLIANCE EVALUATION INSPECTION ON-SITE
Enforcement action date: 2004-03-12 00:00:00.0
Enf. disposition status: Not reported
Enf. disp. status date: Not reported
Enforcement lead agency: State
Proposed penalty amount: Not reported
Final penalty amount: Not reported
Paid penalty amount: Not reported

Map ID
Direction
Distance
Elevation

MAP FINDINGS

Site

Database(s)

EDR ID Number
EPA ID Number

ICS SC II LLC (Continued)

1000354991

Regulation violated: SR - 273.13(d)(1)
Area of violation: Generators - General
Date violation determined: 2004-03-03 00:00:00.0
Date achieved compliance: 2005-11-10 00:00:00.0
Violation lead agency: State
Enforcement action: SIGNIFICANT NON-COMPLIER
Enforcement action date: 2004-10-28 00:00:00.0
Enf. disposition status: Not reported
Enf. disp. status date: Not reported
Enforcement lead agency: State
Proposed penalty amount: Not reported
Final penalty amount: Not reported
Paid penalty amount: Not reported

Regulation violated: SR - 262.11
Area of violation: Generators - Records/Reporting
Date violation determined: 2004-03-03 00:00:00.0
Date achieved compliance: 2005-11-10 00:00:00.0
Violation lead agency: State
Enforcement action: NOT A SIGNIFICANT NON-COMPLIER
Enforcement action date: 2004-08-05 00:00:00.0
Enf. disposition status: Not reported
Enf. disp. status date: Not reported
Enforcement lead agency: State
Proposed penalty amount: Not reported
Final penalty amount: Not reported
Paid penalty amount: Not reported

Regulation violated: SR - 273.13(d)(1)
Area of violation: Generators - General
Date violation determined: 2004-03-03 00:00:00.0
Date achieved compliance: 2005-11-10 00:00:00.0
Violation lead agency: State
Enforcement action: COMPLIANCE EVALUATION INSPECTION ON-SITE
Enforcement action date: 2004-08-05 00:00:00.0
Enf. disposition status: Not reported
Enf. disp. status date: Not reported
Enforcement lead agency: State
Proposed penalty amount: Not reported
Final penalty amount: Not reported
Paid penalty amount: Not reported

Regulation violated: SR - 262.11
Area of violation: Generators - Records/Reporting
Date violation determined: 2004-03-03 00:00:00.0
Date achieved compliance: 2005-11-10 00:00:00.0
Violation lead agency: State
Enforcement action: SIGNIFICANT NON-COMPLIER
Enforcement action date: 2004-10-28 00:00:00.0
Enf. disposition status: Not reported
Enf. disp. status date: Not reported
Enforcement lead agency: State
Proposed penalty amount: Not reported
Final penalty amount: Not reported
Paid penalty amount: Not reported

Regulation violated: SR - 273.13(d)(1)

Map ID
Direction
Distance
Elevation

MAP FINDINGS

Site

Database(s)

EDR ID Number
EPA ID Number

ICS SC II LLC (Continued)

1000354991

Area of violation: Generators - General
Date violation determined: 2004-03-03 00:00:00.0
Date achieved compliance: 2005-11-10 00:00:00.0
Violation lead agency: State
Enforcement action: COMPLIANCE EVALUATION INSPECTION ON-SITE
Enforcement action date: 2004-10-28 00:00:00.0
Enf. disposition status: Not reported
Enf. disp. status date: Not reported
Enforcement lead agency: State
Proposed penalty amount: Not reported
Final penalty amount: Not reported
Paid penalty amount: Not reported

Regulation violated: SR - 273.13(d)(1)
Area of violation: Generators - General
Date violation determined: 2004-03-03 00:00:00.0
Date achieved compliance: 2005-11-10 00:00:00.0
Violation lead agency: State
Enforcement action: NOT A SIGNIFICANT NON-COMPLIER
Enforcement action date: 2004-08-05 00:00:00.0
Enf. disposition status: Not reported
Enf. disp. status date: Not reported
Enforcement lead agency: State
Proposed penalty amount: Not reported
Final penalty amount: Not reported
Paid penalty amount: Not reported

Regulation violated: SR - 262.11
Area of violation: Generators - Records/Reporting
Date violation determined: 2004-03-03 00:00:00.0
Date achieved compliance: 2005-11-10 00:00:00.0
Violation lead agency: State
Enforcement action: COMPLIANCE EVALUATION INSPECTION ON-SITE
Enforcement action date: 2004-08-05 00:00:00.0
Enf. disposition status: Not reported
Enf. disp. status date: Not reported
Enforcement lead agency: State
Proposed penalty amount: Not reported
Final penalty amount: Not reported
Paid penalty amount: Not reported

Regulation violated: Not reported
Area of violation: Universal Waste - Small Quantity Handlers
Date violation determined: 2004-03-03 00:00:00.0
Date achieved compliance: 2005-11-10 00:00:00.0
Violation lead agency: State
Enforcement action: COMPLIANCE EVALUATION INSPECTION ON-SITE
Enforcement action date: Not reported
Enf. disposition status: Not reported
Enf. disp. status date: Not reported
Enforcement lead agency: Not reported
Proposed penalty amount: Not reported
Final penalty amount: Not reported
Paid penalty amount: Not reported

Regulation violated: Not reported
Area of violation: Universal Waste - Small Quantity Handlers

Map ID
Direction
Distance
Elevation

MAP FINDINGS

Site

Database(s)

EDR ID Number
EPA ID Number

ICS SC II LLC (Continued)

1000354991

Date violation determined: 2004-03-03 00:00:00.0
Date achieved compliance: 2005-11-10 00:00:00.0
Violation lead agency: State
Enforcement action: NOT A SIGNIFICANT NON-COMPLIER
Enforcement action date: Not reported
Enf. disposition status: Not reported
Enf. disp. status date: Not reported
Enforcement lead agency: Not reported
Proposed penalty amount: Not reported
Final penalty amount: Not reported
Paid penalty amount: Not reported

Regulation violated: Not reported
Area of violation: Universal Waste - Small Quantity Handlers
Date violation determined: 2004-03-03 00:00:00.0
Date achieved compliance: 2005-11-10 00:00:00.0
Violation lead agency: State
Enforcement action: SIGNIFICANT NON-COMPLIER
Enforcement action date: Not reported
Enf. disposition status: Not reported
Enf. disp. status date: Not reported
Enforcement lead agency: Not reported
Proposed penalty amount: Not reported
Final penalty amount: Not reported
Paid penalty amount: Not reported

Regulation violated: SR - 265.53(a)
Area of violation: TSD - Contingency Plan and Emergency Procedures
Date violation determined: 2003-02-27 00:00:00.0
Date achieved compliance: 2003-03-31 00:00:00.0
Violation lead agency: State
Enforcement action: COMPLIANCE EVALUATION INSPECTION ON-SITE
Enforcement action date: 2003-03-14 00:00:00.0
Enf. disposition status: Not reported
Enf. disp. status date: Not reported
Enforcement lead agency: State
Proposed penalty amount: Not reported
Final penalty amount: Not reported
Paid penalty amount: Not reported

Regulation violated: SR - 262.41(a)
Area of violation: TSD - Manifest/Records/Reporting
Date violation determined: 2003-02-27 00:00:00.0
Date achieved compliance: 2003-03-31 00:00:00.0
Violation lead agency: State
Enforcement action: COMPLIANCE EVALUATION INSPECTION ON-SITE
Enforcement action date: 2003-03-14 00:00:00.0
Enf. disposition status: Not reported
Enf. disp. status date: Not reported
Enforcement lead agency: State
Proposed penalty amount: Not reported
Final penalty amount: Not reported
Paid penalty amount: Not reported

Regulation violated: SR - 265.171
Area of violation: Generators - General
Date violation determined: 2001-10-30 00:00:00.0

Map ID
Direction
Distance
Elevation

MAP FINDINGS

Site

Database(s)

EDR ID Number
EPA ID Number

ICS SC II LLC (Continued)

1000354991

Date achieved compliance: 2003-03-06 00:00:00.0
Violation lead agency: State
Enforcement action: COMPLIANCE EVALUATION INSPECTION ON-SITE
Enforcement action date: 2002-01-14 00:00:00.0
Enf. disposition status: Not reported
Enf. disp. status date: Not reported
Enforcement lead agency: State
Proposed penalty amount: Not reported
Final penalty amount: Not reported
Paid penalty amount: Not reported

Regulation violated: SR - 262.20-23
Area of violation: Generators - Manifest
Date violation determined: 2001-10-30 00:00:00.0
Date achieved compliance: 2003-03-06 00:00:00.0
Violation lead agency: State
Enforcement action: COMPLIANCE EVALUATION INSPECTION ON-SITE
Enforcement action date: 2002-01-31 00:00:00.0
Enf. disposition status: Not reported
Enf. disp. status date: Not reported
Enforcement lead agency: State
Proposed penalty amount: Not reported
Final penalty amount: Not reported
Paid penalty amount: Not reported

Regulation violated: SR - 262.20(b)
Area of violation: Generators - Manifest
Date violation determined: 2001-10-30 00:00:00.0
Date achieved compliance: 2003-03-06 00:00:00.0
Violation lead agency: State
Enforcement action: COMPLIANCE EVALUATION INSPECTION ON-SITE
Enforcement action date: 2003-03-10 00:00:00.0
Enf. disposition status: Not reported
Enf. disp. status date: Not reported
Enforcement lead agency: State
Proposed penalty amount: Not reported
Final penalty amount: 19000
Paid penalty amount: 19000

Regulation violated: SR - 265.174
Area of violation: Generators - General
Date violation determined: 2001-10-30 00:00:00.0
Date achieved compliance: 2003-03-06 00:00:00.0
Violation lead agency: State
Enforcement action: COMPLIANCE EVALUATION INSPECTION ON-SITE
Enforcement action date: 2003-03-10 00:00:00.0
Enf. disposition status: Not reported
Enf. disp. status date: Not reported
Enforcement lead agency: State
Proposed penalty amount: Not reported
Final penalty amount: 19000
Paid penalty amount: 19000

Regulation violated: SR - 265.175
Area of violation: Generators - General
Date violation determined: 2001-10-30 00:00:00.0
Date achieved compliance: 2003-03-06 00:00:00.0

Map ID
Direction
Distance
Elevation

MAP FINDINGS

Site

Database(s)

EDR ID Number
EPA ID Number

ICS SC II LLC (Continued)

1000354991

Violation lead agency: State
Enforcement action: COMPLIANCE EVALUATION INSPECTION ON-SITE
Enforcement action date: 2002-01-14 00:00:00.0
Enf. disposition status: Not reported
Enf. disp. status date: Not reported
Enforcement lead agency: State
Proposed penalty amount: Not reported
Final penalty amount: Not reported
Paid penalty amount: Not reported

Regulation violated: SR - 262.90
Area of violation: Generators - General
Date violation determined: 2001-10-30 00:00:00.0
Date achieved compliance: 2003-03-06 00:00:00.0
Violation lead agency: State
Enforcement action: COMPLIANCE EVALUATION INSPECTION ON-SITE
Enforcement action date: 2003-03-10 00:00:00.0
Enf. disposition status: Not reported
Enf. disp. status date: Not reported
Enforcement lead agency: State
Proposed penalty amount: Not reported
Final penalty amount: 19000
Paid penalty amount: 19000

Regulation violated: SR - 265.173(d)
Area of violation: Generators - General
Date violation determined: 2001-10-30 00:00:00.0
Date achieved compliance: 2003-03-06 00:00:00.0
Violation lead agency: State
Enforcement action: COMPLIANCE EVALUATION INSPECTION ON-SITE
Enforcement action date: 2003-03-10 00:00:00.0
Enf. disposition status: Not reported
Enf. disp. status date: Not reported
Enforcement lead agency: State
Proposed penalty amount: Not reported
Final penalty amount: 19000
Paid penalty amount: 19000

Regulation violated: SR - 265.31
Area of violation: Generators - General
Date violation determined: 2001-10-30 00:00:00.0
Date achieved compliance: 2003-03-06 00:00:00.0
Violation lead agency: State
Enforcement action: COMPLIANCE EVALUATION INSPECTION ON-SITE
Enforcement action date: 2002-01-14 00:00:00.0
Enf. disposition status: Not reported
Enf. disp. status date: Not reported
Enforcement lead agency: State
Proposed penalty amount: Not reported
Final penalty amount: Not reported
Paid penalty amount: Not reported

Regulation violated: SR - 262.20(b)
Area of violation: Generators - Manifest
Date violation determined: 2001-10-30 00:00:00.0
Date achieved compliance: 2003-03-06 00:00:00.0
Violation lead agency: State

Map ID
Direction
Distance
Elevation

MAP FINDINGS

Site

Database(s)

EDR ID Number
EPA ID Number

ICS SC II LLC (Continued)

1000354991

Enforcement action: COMPLIANCE EVALUATION INSPECTION ON-SITE
Enforcement action date: 2002-01-31 00:00:00.0
Enf. disposition status: Not reported
Enf. disp. status date: Not reported
Enforcement lead agency: State
Proposed penalty amount: Not reported
Final penalty amount: Not reported
Paid penalty amount: Not reported

Regulation violated: SR - 265.31
Area of violation: Generators - General
Date violation determined: 2001-10-30 00:00:00.0
Date achieved compliance: 2003-03-06 00:00:00.0
Violation lead agency: State
Enforcement action: COMPLIANCE EVALUATION INSPECTION ON-SITE
Enforcement action date: 2002-01-31 00:00:00.0
Enf. disposition status: Not reported
Enf. disp. status date: Not reported
Enforcement lead agency: State
Proposed penalty amount: Not reported
Final penalty amount: Not reported
Paid penalty amount: Not reported

Regulation violated: SR - 265.15
Area of violation: Generators - General
Date violation determined: 2001-10-30 00:00:00.0
Date achieved compliance: 2003-03-06 00:00:00.0
Violation lead agency: State
Enforcement action: COMPLIANCE EVALUATION INSPECTION ON-SITE
Enforcement action date: 2002-01-31 00:00:00.0
Enf. disposition status: Not reported
Enf. disp. status date: Not reported
Enforcement lead agency: State
Proposed penalty amount: Not reported
Final penalty amount: Not reported
Paid penalty amount: Not reported

Regulation violated: SR - 265.173(c)
Area of violation: Generators - General
Date violation determined: 2001-10-30 00:00:00.0
Date achieved compliance: 2003-03-06 00:00:00.0
Violation lead agency: State
Enforcement action: COMPLIANCE EVALUATION INSPECTION ON-SITE
Enforcement action date: 2003-03-10 00:00:00.0
Enf. disposition status: Not reported
Enf. disp. status date: Not reported
Enforcement lead agency: State
Proposed penalty amount: Not reported
Final penalty amount: 19000
Paid penalty amount: 19000

Regulation violated: SR - 265.1087(b)
Area of violation: Generators - General
Date violation determined: 2001-10-30 00:00:00.0
Date achieved compliance: 2003-03-06 00:00:00.0
Violation lead agency: State
Enforcement action: COMPLIANCE EVALUATION INSPECTION ON-SITE

Map ID
Direction
Distance
Elevation

MAP FINDINGS

Site

Database(s)

EDR ID Number
EPA ID Number

ICS SC II LLC (Continued)

1000354991

Enforcement action date: 2003-03-10 00:00:00.0
Enf. disposition status: Not reported
Enf. disp. status date: Not reported
Enforcement lead agency: State
Proposed penalty amount: Not reported
Final penalty amount: 19000
Paid penalty amount: 19000

Regulation violated: SR - 265.173(c)
Area of violation: Generators - General
Date violation determined: 2001-10-30 00:00:00.0
Date achieved compliance: 2003-03-06 00:00:00.0
Violation lead agency: State
Enforcement action: COMPLIANCE EVALUATION INSPECTION ON-SITE
Enforcement action date: 2002-01-14 00:00:00.0
Enf. disposition status: Not reported
Enf. disp. status date: Not reported
Enforcement lead agency: State
Proposed penalty amount: Not reported
Final penalty amount: Not reported
Paid penalty amount: Not reported

Regulation violated: SR - 265.56(b&c)
Area of violation: Generators - General
Date violation determined: 2001-10-30 00:00:00.0
Date achieved compliance: 2003-03-06 00:00:00.0
Violation lead agency: State
Enforcement action: COMPLIANCE EVALUATION INSPECTION ON-SITE
Enforcement action date: 2002-01-31 00:00:00.0
Enf. disposition status: Not reported
Enf. disp. status date: Not reported
Enforcement lead agency: State
Proposed penalty amount: Not reported
Final penalty amount: Not reported
Paid penalty amount: Not reported

Regulation violated: SR - 262.11
Area of violation: Generators - General
Date violation determined: 2001-10-30 00:00:00.0
Date achieved compliance: 2003-03-06 00:00:00.0
Violation lead agency: State
Enforcement action: COMPLIANCE EVALUATION INSPECTION ON-SITE
Enforcement action date: 2003-03-10 00:00:00.0
Enf. disposition status: Not reported
Enf. disp. status date: Not reported
Enforcement lead agency: State
Proposed penalty amount: Not reported
Final penalty amount: 19000
Paid penalty amount: 19000

Regulation violated: SR - 265.173(a)
Area of violation: Generators - General
Date violation determined: 2001-10-30 00:00:00.0
Date achieved compliance: 2003-03-06 00:00:00.0
Violation lead agency: State
Enforcement action: COMPLIANCE EVALUATION INSPECTION ON-SITE
Enforcement action date: 2002-01-14 00:00:00.0

Map ID
Direction
Distance
Elevation

MAP FINDINGS

Site

Database(s)

EDR ID Number
EPA ID Number

ICS SC II LLC (Continued)

1000354991

Enf. disposition status: Not reported
Enf. disp. status date: Not reported
Enforcement lead agency: State
Proposed penalty amount: Not reported
Final penalty amount: Not reported
Paid penalty amount: Not reported

Regulation violated: SR - 265.174
Area of violation: Generators - General
Date violation determined: 2001-10-30 00:00:00.0
Date achieved compliance: 2003-03-06 00:00:00.0
Violation lead agency: State
Enforcement action: COMPLIANCE EVALUATION INSPECTION ON-SITE
Enforcement action date: 2002-01-14 00:00:00.0
Enf. disposition status: Not reported
Enf. disp. status date: Not reported
Enforcement lead agency: State
Proposed penalty amount: Not reported
Final penalty amount: Not reported
Paid penalty amount: Not reported

Regulation violated: SR - 265.173(d)
Area of violation: Generators - General
Date violation determined: 2001-10-30 00:00:00.0
Date achieved compliance: 2003-03-06 00:00:00.0
Violation lead agency: State
Enforcement action: COMPLIANCE EVALUATION INSPECTION ON-SITE
Enforcement action date: 2002-01-14 00:00:00.0
Enf. disposition status: Not reported
Enf. disp. status date: Not reported
Enforcement lead agency: State
Proposed penalty amount: Not reported
Final penalty amount: Not reported
Paid penalty amount: Not reported

Regulation violated: SR - 265.174
Area of violation: Generators - General
Date violation determined: 2001-10-30 00:00:00.0
Date achieved compliance: 2003-03-06 00:00:00.0
Violation lead agency: State
Enforcement action: COMPLIANCE EVALUATION INSPECTION ON-SITE
Enforcement action date: 2002-01-31 00:00:00.0
Enf. disposition status: Not reported
Enf. disp. status date: Not reported
Enforcement lead agency: State
Proposed penalty amount: Not reported
Final penalty amount: Not reported
Paid penalty amount: Not reported

Regulation violated: SR - 265.173(d)
Area of violation: Generators - General
Date violation determined: 2001-10-30 00:00:00.0
Date achieved compliance: 2003-03-06 00:00:00.0
Violation lead agency: State
Enforcement action: COMPLIANCE EVALUATION INSPECTION ON-SITE
Enforcement action date: 2002-01-31 00:00:00.0
Enf. disposition status: Not reported

Map ID
Direction
Distance
Elevation

MAP FINDINGS

Site

Database(s)

EDR ID Number
EPA ID Number

ICS SC II LLC (Continued)

1000354991

Enf. disp. status date: Not reported
Enforcement lead agency: State
Proposed penalty amount: Not reported
Final penalty amount: Not reported
Paid penalty amount: Not reported

Regulation violated: SR - 268.7(a)(2)
Area of violation: Generators - General
Date violation determined: 2001-10-30 00:00:00.0
Date achieved compliance: 2003-03-06 00:00:00.0
Violation lead agency: State
Enforcement action: COMPLIANCE EVALUATION INSPECTION ON-SITE
Enforcement action date: 2002-01-31 00:00:00.0
Enf. disposition status: Not reported
Enf. disp. status date: Not reported
Enforcement lead agency: State
Proposed penalty amount: Not reported
Final penalty amount: Not reported
Paid penalty amount: Not reported

Regulation violated: SR - 265.1087(b)
Area of violation: Generators - General
Date violation determined: 2001-10-30 00:00:00.0
Date achieved compliance: 2003-03-06 00:00:00.0
Violation lead agency: State
Enforcement action: COMPLIANCE EVALUATION INSPECTION ON-SITE
Enforcement action date: 2002-01-31 00:00:00.0
Enf. disposition status: Not reported
Enf. disp. status date: Not reported
Enforcement lead agency: State
Proposed penalty amount: Not reported
Final penalty amount: Not reported
Paid penalty amount: Not reported

Regulation violated: SR - 262.20-23
Area of violation: Generators - Manifest
Date violation determined: 2001-10-30 00:00:00.0
Date achieved compliance: 2003-03-06 00:00:00.0
Violation lead agency: State
Enforcement action: COMPLIANCE EVALUATION INSPECTION ON-SITE
Enforcement action date: 2002-01-14 00:00:00.0
Enf. disposition status: Not reported
Enf. disp. status date: Not reported
Enforcement lead agency: State
Proposed penalty amount: Not reported
Final penalty amount: Not reported
Paid penalty amount: Not reported

Regulation violated: SR - 262.90
Area of violation: Generators - General
Date violation determined: 2001-10-30 00:00:00.0
Date achieved compliance: 2003-03-06 00:00:00.0
Violation lead agency: State
Enforcement action: COMPLIANCE EVALUATION INSPECTION ON-SITE
Enforcement action date: 2002-01-31 00:00:00.0
Enf. disposition status: Not reported
Enf. disp. status date: Not reported

Map ID
Direction
Distance
Elevation

MAP FINDINGS

Site

Database(s)

EDR ID Number
EPA ID Number

ICS SC II LLC (Continued)

1000354991

Enforcement lead agency: State
Proposed penalty amount: Not reported
Final penalty amount: Not reported
Paid penalty amount: Not reported

Regulation violated: SR - 265.15
Area of violation: Generators - General
Date violation determined: 2001-10-30 00:00:00.0
Date achieved compliance: 2003-03-06 00:00:00.0
Violation lead agency: State
Enforcement action: COMPLIANCE EVALUATION INSPECTION ON-SITE
Enforcement action date: 2002-01-14 00:00:00.0
Enf. disposition status: Not reported
Enf. disp. status date: Not reported
Enforcement lead agency: State
Proposed penalty amount: Not reported
Final penalty amount: Not reported
Paid penalty amount: Not reported

Regulation violated: SR - 265.31
Area of violation: Generators - General
Date violation determined: 2001-10-30 00:00:00.0
Date achieved compliance: 2003-03-06 00:00:00.0
Violation lead agency: State
Enforcement action: COMPLIANCE EVALUATION INSPECTION ON-SITE
Enforcement action date: 2003-03-10 00:00:00.0
Enf. disposition status: Not reported
Enf. disp. status date: Not reported
Enforcement lead agency: State
Proposed penalty amount: Not reported
Final penalty amount: 19000
Paid penalty amount: 19000

Regulation violated: SR - 262.34(a)(2)
Area of violation: Generators - General
Date violation determined: 2001-10-30 00:00:00.0
Date achieved compliance: 2003-03-06 00:00:00.0
Violation lead agency: State
Enforcement action: COMPLIANCE EVALUATION INSPECTION ON-SITE
Enforcement action date: 2002-01-31 00:00:00.0
Enf. disposition status: Not reported
Enf. disp. status date: Not reported
Enforcement lead agency: State
Proposed penalty amount: Not reported
Final penalty amount: Not reported
Paid penalty amount: Not reported

Regulation violated: SR - 262.20(b)
Area of violation: Generators - Manifest
Date violation determined: 2001-10-30 00:00:00.0
Date achieved compliance: 2003-03-06 00:00:00.0
Violation lead agency: State
Enforcement action: COMPLIANCE EVALUATION INSPECTION ON-SITE
Enforcement action date: 2002-01-14 00:00:00.0
Enf. disposition status: Not reported
Enf. disp. status date: Not reported
Enforcement lead agency: State

Map ID
Direction
Distance
Elevation

MAP FINDINGS

Site

Database(s)

EDR ID Number
EPA ID Number

ICS SC II LLC (Continued)

1000354991

Proposed penalty amount: Not reported
Final penalty amount: Not reported
Paid penalty amount: Not reported

Regulation violated: SR - 265.56(b&c)
Area of violation: Generators - General
Date violation determined: 2001-10-30 00:00:00.0
Date achieved compliance: 2003-03-06 00:00:00.0
Violation lead agency: State
Enforcement action: COMPLIANCE EVALUATION INSPECTION ON-SITE
Enforcement action date: 2002-01-14 00:00:00.0
Enf. disposition status: Not reported
Enf. disp. status date: Not reported
Enforcement lead agency: State
Proposed penalty amount: Not reported
Final penalty amount: Not reported
Paid penalty amount: Not reported

Regulation violated: SR - 262.90
Area of violation: Generators - General
Date violation determined: 2001-10-30 00:00:00.0
Date achieved compliance: 2003-03-06 00:00:00.0
Violation lead agency: State
Enforcement action: COMPLIANCE EVALUATION INSPECTION ON-SITE
Enforcement action date: 2002-01-14 00:00:00.0
Enf. disposition status: Not reported
Enf. disp. status date: Not reported
Enforcement lead agency: State
Proposed penalty amount: Not reported
Final penalty amount: Not reported
Paid penalty amount: Not reported

Regulation violated: SR - 265.175
Area of violation: Generators - General
Date violation determined: 2001-10-30 00:00:00.0
Date achieved compliance: 2003-03-06 00:00:00.0
Violation lead agency: State
Enforcement action: COMPLIANCE EVALUATION INSPECTION ON-SITE
Enforcement action date: 2003-03-10 00:00:00.0
Enf. disposition status: Not reported
Enf. disp. status date: Not reported
Enforcement lead agency: State
Proposed penalty amount: Not reported
Final penalty amount: 19000
Paid penalty amount: 19000

Regulation violated: SR - 262.11
Area of violation: Generators - General
Date violation determined: 2001-10-30 00:00:00.0
Date achieved compliance: 2003-03-06 00:00:00.0
Violation lead agency: State
Enforcement action: COMPLIANCE EVALUATION INSPECTION ON-SITE
Enforcement action date: 2002-01-31 00:00:00.0
Enf. disposition status: Not reported
Enf. disp. status date: Not reported
Enforcement lead agency: State
Proposed penalty amount: Not reported

Map ID
Direction
Distance
Elevation

MAP FINDINGS

Site

Database(s)

EDR ID Number
EPA ID Number

ICS SC II LLC (Continued)

1000354991

Final penalty amount: Not reported
Paid penalty amount: Not reported

Regulation violated: SR - 262.10 Note 2
Area of violation: Generators - General
Date violation determined: 2001-10-30 00:00:00.0
Date achieved compliance: 2003-03-06 00:00:00.0
Violation lead agency: State
Enforcement action: COMPLIANCE EVALUATION INSPECTION ON-SITE
Enforcement action date: 2002-01-14 00:00:00.0
Enf. disposition status: Not reported
Enf. disp. status date: Not reported
Enforcement lead agency: State
Proposed penalty amount: Not reported
Final penalty amount: Not reported
Paid penalty amount: Not reported

Regulation violated: SR - 262.34(a)(2)
Area of violation: Generators - General
Date violation determined: 2001-10-30 00:00:00.0
Date achieved compliance: 2003-03-06 00:00:00.0
Violation lead agency: State
Enforcement action: COMPLIANCE EVALUATION INSPECTION ON-SITE
Enforcement action date: 2002-01-14 00:00:00.0
Enf. disposition status: Not reported
Enf. disp. status date: Not reported
Enforcement lead agency: State
Proposed penalty amount: Not reported
Final penalty amount: Not reported
Paid penalty amount: Not reported

Regulation violated: SR - 265.35
Area of violation: Generators - General
Date violation determined: 2001-10-30 00:00:00.0
Date achieved compliance: 2003-03-06 00:00:00.0
Violation lead agency: State
Enforcement action: COMPLIANCE EVALUATION INSPECTION ON-SITE
Enforcement action date: 2002-01-14 00:00:00.0
Enf. disposition status: Not reported
Enf. disp. status date: Not reported
Enforcement lead agency: State
Proposed penalty amount: Not reported
Final penalty amount: Not reported
Paid penalty amount: Not reported

Regulation violated: SR - 265.1087(b)
Area of violation: Generators - General
Date violation determined: 2001-10-30 00:00:00.0
Date achieved compliance: 2003-03-06 00:00:00.0
Violation lead agency: State
Enforcement action: COMPLIANCE EVALUATION INSPECTION ON-SITE
Enforcement action date: 2002-01-14 00:00:00.0
Enf. disposition status: Not reported
Enf. disp. status date: Not reported
Enforcement lead agency: State
Proposed penalty amount: Not reported
Final penalty amount: Not reported

Map ID
Direction
Distance
Elevation

MAP FINDINGS

Site

Database(s)

EDR ID Number
EPA ID Number

ICS SC II LLC (Continued)

1000354991

Paid penalty amount: Not reported

Regulation violated: SR - 262.11
Area of violation: Generators - General
Date violation determined: 2001-10-30 00:00:00.0
Date achieved compliance: 2003-03-06 00:00:00.0
Violation lead agency: State
Enforcement action: COMPLIANCE EVALUATION INSPECTION ON-SITE
Enforcement action date: 2002-01-14 00:00:00.0
Enf. disposition status: Not reported
Enf. disp. status date: Not reported
Enforcement lead agency: State
Proposed penalty amount: Not reported
Final penalty amount: Not reported
Paid penalty amount: Not reported

Regulation violated: SR - 268.7(a)(2)
Area of violation: Generators - General
Date violation determined: 2001-10-30 00:00:00.0
Date achieved compliance: 2003-03-06 00:00:00.0
Violation lead agency: State
Enforcement action: COMPLIANCE EVALUATION INSPECTION ON-SITE
Enforcement action date: 2002-01-14 00:00:00.0
Enf. disposition status: Not reported
Enf. disp. status date: Not reported
Enforcement lead agency: State
Proposed penalty amount: Not reported
Final penalty amount: Not reported
Paid penalty amount: Not reported

Regulation violated: SR - 265.171
Area of violation: Generators - General
Date violation determined: 2001-10-30 00:00:00.0
Date achieved compliance: 2003-03-06 00:00:00.0
Violation lead agency: State
Enforcement action: COMPLIANCE EVALUATION INSPECTION ON-SITE
Enforcement action date: 2002-01-31 00:00:00.0
Enf. disposition status: Not reported
Enf. disp. status date: Not reported
Enforcement lead agency: State
Proposed penalty amount: Not reported
Final penalty amount: Not reported
Paid penalty amount: Not reported

Regulation violated: SR - 262.10 Note 2
Area of violation: Generators - General
Date violation determined: 2001-10-30 00:00:00.0
Date achieved compliance: 2003-03-06 00:00:00.0
Violation lead agency: State
Enforcement action: COMPLIANCE EVALUATION INSPECTION ON-SITE
Enforcement action date: 2002-01-31 00:00:00.0
Enf. disposition status: Not reported
Enf. disp. status date: Not reported
Enforcement lead agency: State
Proposed penalty amount: Not reported
Final penalty amount: Not reported
Paid penalty amount: Not reported

Map ID
Direction
Distance
Elevation

MAP FINDINGS

Site

Database(s)

EDR ID Number
EPA ID Number

ICS SC II LLC (Continued)

1000354991

Regulation violated: SR - 265.56(e)
Area of violation: Generators - General
Date violation determined: 2001-10-30 00:00:00.0
Date achieved compliance: 2003-03-06 00:00:00.0
Violation lead agency: State
Enforcement action: COMPLIANCE EVALUATION INSPECTION ON-SITE
Enforcement action date: 2003-03-10 00:00:00.0
Enf. disposition status: Not reported
Enf. disp. status date: Not reported
Enforcement lead agency: State
Proposed penalty amount: Not reported
Final penalty amount: 19000
Paid penalty amount: 19000

Regulation violated: SR - 265.35
Area of violation: Generators - General
Date violation determined: 2001-10-30 00:00:00.0
Date achieved compliance: 2003-03-06 00:00:00.0
Violation lead agency: State
Enforcement action: COMPLIANCE EVALUATION INSPECTION ON-SITE
Enforcement action date: 2002-01-31 00:00:00.0
Enf. disposition status: Not reported
Enf. disp. status date: Not reported
Enforcement lead agency: State
Proposed penalty amount: Not reported
Final penalty amount: Not reported
Paid penalty amount: Not reported

Regulation violated: SR - 265.175
Area of violation: Generators - General
Date violation determined: 2001-10-30 00:00:00.0
Date achieved compliance: 2003-03-06 00:00:00.0
Violation lead agency: State
Enforcement action: COMPLIANCE EVALUATION INSPECTION ON-SITE
Enforcement action date: 2002-01-31 00:00:00.0
Enf. disposition status: Not reported
Enf. disp. status date: Not reported
Enforcement lead agency: State
Proposed penalty amount: Not reported
Final penalty amount: Not reported
Paid penalty amount: Not reported

Regulation violated: SR - 265.56(e)
Area of violation: Generators - General
Date violation determined: 2001-10-30 00:00:00.0
Date achieved compliance: 2003-03-06 00:00:00.0
Violation lead agency: State
Enforcement action: COMPLIANCE EVALUATION INSPECTION ON-SITE
Enforcement action date: 2002-01-31 00:00:00.0
Enf. disposition status: Not reported
Enf. disp. status date: Not reported
Enforcement lead agency: State
Proposed penalty amount: Not reported
Final penalty amount: Not reported
Paid penalty amount: Not reported

Regulation violated: SR - 268.7(a)(2)

Map ID
Direction
Distance
Elevation

MAP FINDINGS

Site

Database(s)

EDR ID Number
EPA ID Number

ICS SC II LLC (Continued)

1000354991

Area of violation: Generators - General
Date violation determined: 2001-10-30 00:00:00.0
Date achieved compliance: 2003-03-06 00:00:00.0
Violation lead agency: State
Enforcement action: COMPLIANCE EVALUATION INSPECTION ON-SITE
Enforcement action date: 2003-03-10 00:00:00.0
Enf. disposition status: Not reported
Enf. disp. status date: Not reported
Enforcement lead agency: State
Proposed penalty amount: Not reported
Final penalty amount: 19000
Paid penalty amount: 19000

Regulation violated: SR - 262.20-23
Area of violation: Generators - Manifest
Date violation determined: 2001-10-30 00:00:00.0
Date achieved compliance: 2003-03-06 00:00:00.0
Violation lead agency: State
Enforcement action: COMPLIANCE EVALUATION INSPECTION ON-SITE
Enforcement action date: 2003-03-10 00:00:00.0
Enf. disposition status: Not reported
Enf. disp. status date: Not reported
Enforcement lead agency: State
Proposed penalty amount: Not reported
Final penalty amount: 19000
Paid penalty amount: 19000

Regulation violated: SR - 265.173(c)
Area of violation: Generators - General
Date violation determined: 2001-10-30 00:00:00.0
Date achieved compliance: 2003-03-06 00:00:00.0
Violation lead agency: State
Enforcement action: COMPLIANCE EVALUATION INSPECTION ON-SITE
Enforcement action date: 2002-01-31 00:00:00.0
Enf. disposition status: Not reported
Enf. disp. status date: Not reported
Enforcement lead agency: State
Proposed penalty amount: Not reported
Final penalty amount: Not reported
Paid penalty amount: Not reported

Regulation violated: SR - 265.56(j)
Area of violation: Generators - General
Date violation determined: 2001-10-30 00:00:00.0
Date achieved compliance: 2003-03-06 00:00:00.0
Violation lead agency: State
Enforcement action: COMPLIANCE EVALUATION INSPECTION ON-SITE
Enforcement action date: 2003-03-10 00:00:00.0
Enf. disposition status: Not reported
Enf. disp. status date: Not reported
Enforcement lead agency: State
Proposed penalty amount: Not reported
Final penalty amount: 19000
Paid penalty amount: 19000

Regulation violated: SR - 265.171
Area of violation: Generators - General

Map ID
Direction
Distance
Elevation

MAP FINDINGS

Site

Database(s)

EDR ID Number
EPA ID Number

ICS SC II LLC (Continued)

1000354991

Date violation determined: 2001-10-30 00:00:00.0
Date achieved compliance: 2003-03-06 00:00:00.0
Violation lead agency: State
Enforcement action: COMPLIANCE EVALUATION INSPECTION ON-SITE
Enforcement action date: 2003-03-10 00:00:00.0
Enf. disposition status: Not reported
Enf. disp. status date: Not reported
Enforcement lead agency: State
Proposed penalty amount: Not reported
Final penalty amount: 19000
Paid penalty amount: 19000

Regulation violated: SR - 262.10 Note 2
Area of violation: Generators - General
Date violation determined: 2001-10-30 00:00:00.0
Date achieved compliance: 2003-03-06 00:00:00.0
Violation lead agency: State
Enforcement action: COMPLIANCE EVALUATION INSPECTION ON-SITE
Enforcement action date: 2003-03-10 00:00:00.0
Enf. disposition status: Not reported
Enf. disp. status date: Not reported
Enforcement lead agency: State
Proposed penalty amount: Not reported
Final penalty amount: 19000
Paid penalty amount: 19000

Regulation violated: SR - 265.56(b&c)
Area of violation: Generators - General
Date violation determined: 2001-10-30 00:00:00.0
Date achieved compliance: 2003-03-06 00:00:00.0
Violation lead agency: State
Enforcement action: COMPLIANCE EVALUATION INSPECTION ON-SITE
Enforcement action date: 2003-03-10 00:00:00.0
Enf. disposition status: Not reported
Enf. disp. status date: Not reported
Enforcement lead agency: State
Proposed penalty amount: Not reported
Final penalty amount: 19000
Paid penalty amount: 19000

Regulation violated: SR - 265.56(j)
Area of violation: Generators - General
Date violation determined: 2001-10-30 00:00:00.0
Date achieved compliance: 2003-03-06 00:00:00.0
Violation lead agency: State
Enforcement action: COMPLIANCE EVALUATION INSPECTION ON-SITE
Enforcement action date: 2002-01-14 00:00:00.0
Enf. disposition status: Not reported
Enf. disp. status date: Not reported
Enforcement lead agency: State
Proposed penalty amount: Not reported
Final penalty amount: Not reported
Paid penalty amount: Not reported

Regulation violated: SR - 265.35
Area of violation: Generators - General
Date violation determined: 2001-10-30 00:00:00.0

Map ID
Direction
Distance
Elevation

MAP FINDINGS

Site

Database(s)

EDR ID Number
EPA ID Number

ICS SC II LLC (Continued)

1000354991

Date achieved compliance: 2003-03-06 00:00:00.0
Violation lead agency: State
Enforcement action: COMPLIANCE EVALUATION INSPECTION ON-SITE
Enforcement action date: 2003-03-10 00:00:00.0
Enf. disposition status: Not reported
Enf. disp. status date: Not reported
Enforcement lead agency: State
Proposed penalty amount: Not reported
Final penalty amount: 19000
Paid penalty amount: 19000

Regulation violated: SR - 265.56(j)
Area of violation: Generators - General
Date violation determined: 2001-10-30 00:00:00.0
Date achieved compliance: 2003-03-06 00:00:00.0
Violation lead agency: State
Enforcement action: COMPLIANCE EVALUATION INSPECTION ON-SITE
Enforcement action date: 2002-01-31 00:00:00.0
Enf. disposition status: Not reported
Enf. disp. status date: Not reported
Enforcement lead agency: State
Proposed penalty amount: Not reported
Final penalty amount: Not reported
Paid penalty amount: Not reported

Regulation violated: SR - 262.34(a)(2)
Area of violation: Generators - General
Date violation determined: 2001-10-30 00:00:00.0
Date achieved compliance: 2003-03-06 00:00:00.0
Violation lead agency: State
Enforcement action: COMPLIANCE EVALUATION INSPECTION ON-SITE
Enforcement action date: 2003-03-10 00:00:00.0
Enf. disposition status: Not reported
Enf. disp. status date: Not reported
Enforcement lead agency: State
Proposed penalty amount: Not reported
Final penalty amount: 19000
Paid penalty amount: 19000

Regulation violated: SR - 265.173(a)
Area of violation: Generators - General
Date violation determined: 2001-10-30 00:00:00.0
Date achieved compliance: 2003-03-06 00:00:00.0
Violation lead agency: State
Enforcement action: COMPLIANCE EVALUATION INSPECTION ON-SITE
Enforcement action date: 2002-01-31 00:00:00.0
Enf. disposition status: Not reported
Enf. disp. status date: Not reported
Enforcement lead agency: State
Proposed penalty amount: Not reported
Final penalty amount: Not reported
Paid penalty amount: Not reported

Regulation violated: SR - 265.15
Area of violation: Generators - General
Date violation determined: 2001-10-30 00:00:00.0
Date achieved compliance: 2003-03-06 00:00:00.0

Map ID
Direction
Distance
Elevation

MAP FINDINGS

Site

Database(s)

EDR ID Number
EPA ID Number

ICS SC II LLC (Continued)

1000354991

Violation lead agency: State
Enforcement action: COMPLIANCE EVALUATION INSPECTION ON-SITE
Enforcement action date: 2003-03-10 00:00:00.0
Enf. disposition status: Not reported
Enf. disp. status date: Not reported
Enforcement lead agency: State
Proposed penalty amount: Not reported
Final penalty amount: 19000
Paid penalty amount: 19000

Regulation violated: SR - 265.56(e)
Area of violation: Generators - General
Date violation determined: 2001-10-30 00:00:00.0
Date achieved compliance: 2003-03-06 00:00:00.0
Violation lead agency: State
Enforcement action: COMPLIANCE EVALUATION INSPECTION ON-SITE
Enforcement action date: 2002-01-14 00:00:00.0
Enf. disposition status: Not reported
Enf. disp. status date: Not reported
Enforcement lead agency: State
Proposed penalty amount: Not reported
Final penalty amount: Not reported
Paid penalty amount: Not reported

Regulation violated: SR - 265.173(a)
Area of violation: Generators - General
Date violation determined: 2001-10-30 00:00:00.0
Date achieved compliance: 2003-03-06 00:00:00.0
Violation lead agency: State
Enforcement action: COMPLIANCE EVALUATION INSPECTION ON-SITE
Enforcement action date: 2003-03-10 00:00:00.0
Enf. disposition status: Not reported
Enf. disp. status date: Not reported
Enforcement lead agency: State
Proposed penalty amount: Not reported
Final penalty amount: 19000
Paid penalty amount: 19000

Regulation violated: SR - 265.16 (c)
Area of violation: TSD - General Facility Standards
Date violation determined: 1995-07-13 00:00:00.0
Date achieved compliance: 1995-07-27 00:00:00.0
Violation lead agency: State
Enforcement action: COMPLIANCE EVALUATION INSPECTION ON-SITE
Enforcement action date: 1995-07-25 00:00:00.0
Enf. disposition status: Not reported
Enf. disp. status date: Not reported
Enforcement lead agency: State
Proposed penalty amount: Not reported
Final penalty amount: Not reported
Paid penalty amount: Not reported

Regulation violated: SR - 270.10
Area of violation: TSD - General Facility Standards
Date violation determined: 1994-06-20 00:00:00.0
Date achieved compliance: 1994-06-20 00:00:00.0
Violation lead agency: State

Map ID
Direction
Distance
Elevation

MAP FINDINGS

Site

Database(s)

EDR ID Number
EPA ID Number

ICS SC II LLC (Continued)

1000354991

Enforcement action: COMPLIANCE EVALUATION INSPECTION ON-SITE
Enforcement action date: Not reported
Enf. disposition status: Not reported
Enf. disp. status date: Not reported
Enforcement lead agency: Not reported
Proposed penalty amount: Not reported
Final penalty amount: Not reported
Paid penalty amount: Not reported

Regulation violated: SR - 261.1(c)(8)
Area of violation: Generators - General
Date violation determined: 1994-06-20 00:00:00.0
Date achieved compliance: 1994-06-20 00:00:00.0
Violation lead agency: State
Enforcement action: COMPLIANCE EVALUATION INSPECTION ON-SITE
Enforcement action date: Not reported
Enf. disposition status: Not reported
Enf. disp. status date: Not reported
Enforcement lead agency: Not reported
Proposed penalty amount: Not reported
Final penalty amount: Not reported
Paid penalty amount: Not reported

Regulation violated: SR - 262.11
Area of violation: Generators - General
Date violation determined: 1994-06-20 00:00:00.0
Date achieved compliance: 1994-06-20 00:00:00.0
Violation lead agency: State
Enforcement action: COMPLIANCE EVALUATION INSPECTION ON-SITE
Enforcement action date: Not reported
Enf. disposition status: Not reported
Enf. disp. status date: Not reported
Enforcement lead agency: Not reported
Proposed penalty amount: Not reported
Final penalty amount: Not reported
Paid penalty amount: Not reported

Regulation violated: Not reported
Area of violation: Generators - General
Date violation determined: 1991-03-28 00:00:00.0
Date achieved compliance: 1991-04-08 00:00:00.0
Violation lead agency: State
Enforcement action: COMPLIANCE EVALUATION INSPECTION ON-SITE
Enforcement action date: 1991-03-28 00:00:00.0
Enf. disposition status: Not reported
Enf. disp. status date: Not reported
Enforcement lead agency: State
Proposed penalty amount: Not reported
Final penalty amount: Not reported
Paid penalty amount: Not reported

Regulation violated: Not reported
Area of violation: TSD - General
Date violation determined: 1988-09-13 00:00:00.0
Date achieved compliance: 1988-09-29 00:00:00.0
Violation lead agency: EPA
Enforcement action: COMPLIANCE EVALUATION INSPECTION ON-SITE

Map ID
Direction
Distance
Elevation

MAP FINDINGS

Site

Database(s)

EDR ID Number
EPA ID Number

ICS SC II LLC (Continued)

1000354991

Enforcement action date: Not reported
Enf. disposition status: Not reported
Enf. disp. status date: Not reported
Enforcement lead agency: Not reported
Proposed penalty amount: Not reported
Final penalty amount: Not reported
Paid penalty amount: Not reported

Regulation violated: Not reported
Area of violation: Formal Enforcement Agreement or Order
Date violation determined: 1988-03-31 00:00:00.0
Date achieved compliance: 1988-09-29 00:00:00.0
Violation lead agency: EPA
Enforcement action: NON-FINANCIAL RECORD REVIEW
Enforcement action date: 1988-09-29 00:00:00.0
Enf. disposition status: Not reported
Enf. disp. status date: Not reported
Enforcement lead agency: EPA
Proposed penalty amount: 6500
Final penalty amount: 6500
Paid penalty amount: Not reported

Regulation violated: Not reported
Area of violation: TSD - Closure/Post-Closure
Date violation determined: 1986-08-25 00:00:00.0
Date achieved compliance: 1986-09-30 00:00:00.0
Violation lead agency: State
Enforcement action: FOCUSED COMPLIANCE INSPECTION
Enforcement action date: Not reported
Enf. disposition status: Not reported
Enf. disp. status date: Not reported
Enforcement lead agency: Not reported
Proposed penalty amount: Not reported
Final penalty amount: Not reported
Paid penalty amount: Not reported

Evaluation Action Summary:

Evaluation date: 2008-06-17 00:00:00.0
Evaluation: EPA TO STATE ADMINISTRATIVE REFERRAL
Area of violation: TSD IS-Ground-Water Monitoring
Date achieved compliance: 2008-06-30 00:00:00.0
Evaluation lead agency: EPA

Evaluation date: 2008-06-17 00:00:00.0
Evaluation: EPA TO STATE ADMINISTRATIVE REFERRAL
Area of violation: Universal Waste - Small Quantity Handlers
Date achieved compliance: 2008-06-30 00:00:00.0
Evaluation lead agency: EPA

Evaluation date: 2007-08-01 00:00:00.0
Evaluation: INITIAL 3008(A) COMPLIANCE
Area of violation: Generators - General
Date achieved compliance: 2008-12-18 00:00:00.0
Evaluation lead agency: State

Evaluation date: 2007-08-01 00:00:00.0
Evaluation: FINAL 3008(A) COMPLIANCE ORDER

Map ID
Direction
Distance
Elevation

MAP FINDINGS

Site

Database(s)

EDR ID Number
EPA ID Number

ICS SC II LLC (Continued)

1000354991

Area of violation: Generators - General
Date achieved compliance: 2008-12-18 00:00:00.0
Evaluation lead agency: State

Evaluation date: 2007-07-23 00:00:00.0
Evaluation: LETTER OF INTENT TO INITIATE ENFORCEMENT ACTION
Area of violation: TSD - Financial Requirements
Date achieved compliance: 2008-12-18 00:00:00.0
Evaluation lead agency: State

Evaluation date: 2007-07-23 00:00:00.0
Evaluation: INITIAL 3008(A) COMPLIANCE
Area of violation: TSD - Financial Requirements
Date achieved compliance: 2008-12-18 00:00:00.0
Evaluation lead agency: State

Evaluation date: 2007-07-23 00:00:00.0
Evaluation: FINAL 3008(A) COMPLIANCE ORDER
Area of violation: TSD - Financial Requirements
Date achieved compliance: 2008-12-18 00:00:00.0
Evaluation lead agency: State

Evaluation date: 2007-07-23 00:00:00.0
Evaluation: STATE TO EPA ADMINISTRATIVE REFERRAL
Area of violation: TSD - Financial Requirements
Date achieved compliance: 2008-12-18 00:00:00.0
Evaluation lead agency: State

Evaluation date: 2007-01-17 00:00:00.0
Evaluation: WRITTEN INFORMAL
Area of violation: Generators - Records/Reporting
Date achieved compliance: 2007-01-17 00:00:00.0
Evaluation lead agency: State

Evaluation date: 2007-01-17 00:00:00.0
Evaluation: FINAL 3008(A) COMPLIANCE ORDER
Area of violation: Generators - General
Date achieved compliance: 2007-01-17 00:00:00.0
Evaluation lead agency: State

Evaluation date: 2007-01-17 00:00:00.0
Evaluation: WRITTEN INFORMAL
Area of violation: Generators - Manifest
Date achieved compliance: 2007-01-17 00:00:00.0
Evaluation lead agency: State

Evaluation date: 2007-01-17 00:00:00.0
Evaluation: WRITTEN INFORMAL
Area of violation: Generators - General
Date achieved compliance: 2007-01-17 00:00:00.0
Evaluation lead agency: State

Evaluation date: 2007-01-17 00:00:00.0
Evaluation: FINAL 3008(A) COMPLIANCE ORDER
Area of violation: Generators - Records/Reporting
Date achieved compliance: 2007-01-17 00:00:00.0
Evaluation lead agency: State

Map ID
Direction
Distance
Elevation

MAP FINDINGS

Site

Database(s)

EDR ID Number
EPA ID Number

ICS SC II LLC (Continued)

1000354991

Evaluation date: 2006-09-12 00:00:00.0
Evaluation: STATE TO EPA ADMINISTRATIVE REFERRAL
Area of violation: TSD - Financial Requirements
Date achieved compliance: 2008-12-18 00:00:00.0
Evaluation lead agency: State

Evaluation date: 2006-09-12 00:00:00.0
Evaluation: LETTER OF INTENT TO INITIATE ENFORCEMENT ACTION
Area of violation: TSD - Financial Requirements
Date achieved compliance: 2008-12-18 00:00:00.0
Evaluation lead agency: State

Evaluation date: 2006-09-12 00:00:00.0
Evaluation: FINAL 3008(A) COMPLIANCE ORDER
Area of violation: TSD - Financial Requirements
Date achieved compliance: 2008-12-18 00:00:00.0
Evaluation lead agency: State

Evaluation date: 2006-09-12 00:00:00.0
Evaluation: INITIAL 3008(A) COMPLIANCE
Area of violation: TSD - Financial Requirements
Date achieved compliance: 2008-12-18 00:00:00.0
Evaluation lead agency: State

Evaluation date: 2005-11-10 00:00:00.0
Evaluation: FINAL 3008(A) COMPLIANCE ORDER
Area of violation: Generators - Records/Reporting
Date achieved compliance: 2005-11-10 00:00:00.0
Evaluation lead agency: State

Evaluation date: 2005-11-10 00:00:00.0
Evaluation: WRITTEN INFORMAL
Area of violation: Generators - Records/Reporting
Date achieved compliance: 2005-11-10 00:00:00.0
Evaluation lead agency: State

Evaluation date: 2005-11-10 00:00:00.0
Evaluation: FINAL 3008(A) COMPLIANCE ORDER
Area of violation: Generators - General
Date achieved compliance: 2005-11-10 00:00:00.0
Evaluation lead agency: State

Evaluation date: 2005-11-10 00:00:00.0
Evaluation: WRITTEN INFORMAL
Area of violation: Generators - General
Date achieved compliance: 2005-11-10 00:00:00.0
Evaluation lead agency: State

Evaluation date: 2005-10-20 00:00:00.0
Evaluation: WRITTEN INFORMAL
Area of violation: Generators - Records/Reporting
Date achieved compliance: 2007-01-17 00:00:00.0
Evaluation lead agency: State

Evaluation date: 2005-10-20 00:00:00.0
Evaluation: FINAL 3008(A) COMPLIANCE ORDER
Area of violation: Generators - Records/Reporting

Map ID
Direction
Distance
Elevation

MAP FINDINGS

Site

Database(s)

EDR ID Number
EPA ID Number

ICS SC II LLC (Continued)

1000354991

Date achieved compliance: 2007-01-17 00:00:00.0
Evaluation lead agency: State

Evaluation date: 2005-10-20 00:00:00.0
Evaluation: WRITTEN INFORMAL
Area of violation: Generators - General
Date achieved compliance: 2007-01-17 00:00:00.0
Evaluation lead agency: State

Evaluation date: 2005-10-20 00:00:00.0
Evaluation: FINAL 3008(A) COMPLIANCE ORDER
Area of violation: Generators - General
Date achieved compliance: 2007-01-17 00:00:00.0
Evaluation lead agency: State

Evaluation date: 2005-10-20 00:00:00.0
Evaluation: WRITTEN INFORMAL
Area of violation: Generators - Manifest
Date achieved compliance: 2007-01-17 00:00:00.0
Evaluation lead agency: State

Evaluation date: 2005-07-19 00:00:00.0
Evaluation: WRITTEN INFORMAL
Area of violation: Generators - Manifest
Date achieved compliance: 2007-01-17 00:00:00.0
Evaluation lead agency: State

Evaluation date: 2005-07-19 00:00:00.0
Evaluation: WRITTEN INFORMAL
Area of violation: Generators - Records/Reporting
Date achieved compliance: 2007-01-17 00:00:00.0
Evaluation lead agency: State

Evaluation date: 2005-07-19 00:00:00.0
Evaluation: FINAL 3008(A) COMPLIANCE ORDER
Area of violation: Generators - Records/Reporting
Date achieved compliance: 2007-01-17 00:00:00.0
Evaluation lead agency: State

Evaluation date: 2005-07-19 00:00:00.0
Evaluation: WRITTEN INFORMAL
Area of violation: Generators - General
Date achieved compliance: 2007-01-17 00:00:00.0
Evaluation lead agency: State

Evaluation date: 2005-07-19 00:00:00.0
Evaluation: FINAL 3008(A) COMPLIANCE ORDER
Area of violation: Generators - General
Date achieved compliance: 2007-01-17 00:00:00.0
Evaluation lead agency: State

Evaluation date: 2004-06-25 00:00:00.0
Evaluation: FINAL 3008(A) COMPLIANCE ORDER
Area of violation: Generators - General
Date achieved compliance: 2005-11-10 00:00:00.0
Evaluation lead agency: State

Map ID
Direction
Distance
Elevation

MAP FINDINGS

Site

Database(s)

EDR ID Number
EPA ID Number

ICS SC II LLC (Continued)

1000354991

Evaluation date: 2004-06-25 00:00:00.0
Evaluation: WRITTEN INFORMAL
Area of violation: Generators - Records/Reporting
Date achieved compliance: 2005-11-10 00:00:00.0
Evaluation lead agency: State

Evaluation date: 2004-06-25 00:00:00.0
Evaluation: FINAL 3008(A) COMPLIANCE ORDER
Area of violation: Generators - Records/Reporting
Date achieved compliance: 2005-11-10 00:00:00.0
Evaluation lead agency: State

Evaluation date: 2004-06-25 00:00:00.0
Evaluation: WRITTEN INFORMAL
Area of violation: Generators - General
Date achieved compliance: 2005-11-10 00:00:00.0
Evaluation lead agency: State

Evaluation date: 2004-05-11 00:00:00.0
Evaluation: FINAL 3008(A) COMPLIANCE ORDER
Area of violation: Generators - General
Date achieved compliance: 2007-01-17 00:00:00.0
Evaluation lead agency: State

Evaluation date: 2004-05-11 00:00:00.0
Evaluation: FINAL 3008(A) COMPLIANCE ORDER
Area of violation: Generators - Records/Reporting
Date achieved compliance: 2007-01-17 00:00:00.0
Evaluation lead agency: State

Evaluation date: 2004-03-03 00:00:00.0
Evaluation: FINAL 3008(A) COMPLIANCE ORDER
Area of violation: Generators - General
Date achieved compliance: 2005-11-10 00:00:00.0
Evaluation lead agency: State

Evaluation date: 2004-03-03 00:00:00.0
Evaluation: FINAL 3008(A) COMPLIANCE ORDER
Area of violation: Generators - Records/Reporting
Date achieved compliance: 2005-11-10 00:00:00.0
Evaluation lead agency: State

Evaluation date: 2004-03-03 00:00:00.0
Evaluation: WRITTEN INFORMAL
Area of violation: Generators - Records/Reporting
Date achieved compliance: 2005-11-10 00:00:00.0
Evaluation lead agency: State

Evaluation date: 2004-03-03 00:00:00.0
Evaluation: WRITTEN INFORMAL
Area of violation: Generators - General
Date achieved compliance: 2005-11-10 00:00:00.0
Evaluation lead agency: State

Evaluation date: 2001-10-30 00:00:00.0
Evaluation: FINAL 3008(A) COMPLIANCE ORDER
Area of violation: Generators - General

Map ID
Direction
Distance
Elevation

MAP FINDINGS

Site

Database(s)

EDR ID Number
EPA ID Number

ICS SC II LLC (Continued)

1000354991

Date achieved compliance: 2003-03-06 00:00:00.0
Evaluation lead agency: State

Evaluation date: 2001-10-30 00:00:00.0
Evaluation: WRITTEN INFORMAL
Area of violation: Generators - Manifest
Date achieved compliance: 2003-03-06 00:00:00.0
Evaluation lead agency: State

Evaluation date: 2001-10-30 00:00:00.0
Evaluation: FINAL 3008(A) COMPLIANCE ORDER
Area of violation: Generators - Manifest
Date achieved compliance: 2003-03-06 00:00:00.0
Evaluation lead agency: State

Evaluation date: 2001-10-30 00:00:00.0
Evaluation: WRITTEN INFORMAL
Area of violation: Generators - General
Date achieved compliance: 2003-03-06 00:00:00.0
Evaluation lead agency: State

Evaluation date: 1988-03-31 00:00:00.0
Evaluation: FINAL 3008(A) COMPLIANCE ORDER
Area of violation: Formal Enforcement Agreement or Order
Date achieved compliance: 1988-09-29 00:00:00.0
Evaluation lead agency: EPA

US FIN ASSUR:

Name: ICS SC II LLC
Address: 2819 INDUSTRIAL AVE
City,State,Zip: N CHARLESTON, SC 29405
EPA ID: SCD003339702
County: Not reported
Mechanism type: L
Mechanism Type Description: LETTER OF CREDIT
Cost estimate: 38894.38
Face value: 38894.38
Effective date: 2006-02-07 00:00:00
Provider: JP MORGAN CHASE BANK NA
EPA region: 4

Name: ICS SC II LLC
Address: 2819 INDUSTRIAL AVE
City,State,Zip: N CHARLESTON, SC 29405
EPA ID: SCD003339702
County: Not reported
Mechanism type: L
Mechanism Type Description: LETTER OF CREDIT
Cost estimate: 21620
Face value: 21620
Effective date: 2009-12-10 00:00:00
Provider: JP MORGAN CHASE BANK NA
EPA region: 4

Name: ICS SC II LLC
Address: 2819 INDUSTRIAL AVE
City,State,Zip: N CHARLESTON, SC 29405
EPA ID: SCD003339702

Map ID
Direction
Distance
Elevation

MAP FINDINGS

Site

Database(s)

EDR ID Number
EPA ID Number

ICS SC II LLC (Continued)

1000354991

County: Not reported
Mechanism type: L
Mechanism Type Description: LETTER OF CREDIT
Cost estimate: 10810
Face value: 21620
Effective date: 2009-12-10 00:00:00
Provider: JP MORGAN CHASE BANK NA
EPA region: 4

Name: ICS SC II LLC
Address: 2819 INDUSTRIAL AVE
City,State,Zip: N CHARLESTON, SC 29405
EPA ID: SCD003339702
County: Not reported
Mechanism type: X
Mechanism Type Description: STANDBY TRUST FUND
Cost estimate: 10810
Face value: 0
Effective date: 2007-09-18 00:00:00
Provider: JP MORGAN CHASE
EPA region: 4

Name: ICS SC II LLC
Address: 2819 INDUSTRIAL AVE
City,State,Zip: N CHARLESTON, SC 29405
EPA ID: SCD003339702
County: Not reported
Mechanism type: L
Mechanism Type Description: LETTER OF CREDIT
Cost estimate: 10982
Face value: 21620
Effective date: 2009-12-10 00:00:00
Provider: JP MORGAN CHASE BANK NA
EPA region: 4

Name: ICS SC II LLC
Address: 2819 INDUSTRIAL AVE
City,State,Zip: N CHARLESTON, SC 29405
EPA ID: SCD003339702
County: Not reported
Mechanism type: L
Mechanism Type Description: LETTER OF CREDIT
Cost estimate: 37835
Face value: 38894.38
Effective date: 2006-02-07 00:00:00
Provider: JP MORGAN CHASE BANK NA
EPA region: 4

Name: ICS SC II LLC
Address: 2819 INDUSTRIAL AVE
City,State,Zip: N CHARLESTON, SC 29405
EPA ID: SCD003339702
County: Not reported
Mechanism type: L
Mechanism Type Description: LETTER OF CREDIT
Cost estimate: 11091.82
Face value: 21620

Map ID
Direction
Distance
Elevation

MAP FINDINGS

Site

Database(s)

EDR ID Number
EPA ID Number

ICS SC II LLC (Continued)

1000354991

Effective date: 2009-12-10 00:00:00
Provider: JP MORGAN CHASE BANK NA
EPA region: 4

Name: ICS SC II LLC
Address: 2819 INDUSTRIAL AVE
City,State,Zip: N CHARLESTON, SC 29405
EPA ID: SCD003339702
County: Not reported
Mechanism type: X
Mechanism Type Description: STANDBY TRUST FUND
Cost estimate: 11091.82
Face value: 0
Effective date: 2007-09-18 00:00:00
Provider: JP MORGAN CHASE
EPA region: 4

Name: ICS SC II LLC
Address: 2819 INDUSTRIAL AVE
City,State,Zip: N CHARLESTON, SC 29405
EPA ID: SCD003339702
County: Not reported
Mechanism type: L
Mechanism Type Description: LETTER OF CREDIT
Cost estimate: 11240
Face value: 38894.38
Effective date: 2017-11-17 00:00:00
Provider: SYNOVUS BANK
EPA region: 4

Name: ICS SC II LLC
Address: 2819 INDUSTRIAL AVE
City,State,Zip: N CHARLESTON, SC 29405
EPA ID: SCD003339702
County: Not reported
Mechanism type: L
Mechanism Type Description: LETTER OF CREDIT
Cost estimate: 38894
Face value: 38894
Effective date: 2017-11-17 00:00:00
Provider: SYNOVUS
EPA region: 4

Name: ICS SC II LLC
Address: 2819 INDUSTRIAL AVE
City,State,Zip: N CHARLESTON, SC 29405
EPA ID: SCD003339702
County: Not reported
Mechanism type: X
Mechanism Type Description: STANDBY TRUST FUND
Cost estimate: 10982
Face value: 0
Effective date: 2007-09-18 00:00:00
Provider: JP MORGAN CHASE
EPA region: 4

Map ID
Direction
Distance
Elevation

MAP FINDINGS

Site

Database(s)

EDR ID Number
EPA ID Number

ICS SC II LLC (Continued)

1000354991

2020 COR ACTION:

EPA ID: SCD003339702
Region: 4
Action: Remedy Construction

RAATS:

Entry No: 1
Facility ID: SCD003339702
Type: Not reported
Docket No: 88-10-R
Region: 04
Issue Date: 10/02/1990
Final Date: 09/29/1988
Status: Consent Agreement/Final Order
Additional: Not reported
Action ID: 2460
Action: 3008 (A)
Violation No: Not reported
Viol No Cited: 1 II.C.1
Total No Cited: Not reported
Reg Type: Permit
Prop. Penalty: 6,500.00
Final Penalty: 4,000.00
Total Prop. Penalty: 6,500.00

Comments: ALLEGED VIOLATION OF RESPONDENTS HSWA PERMIT. ALSO: STIPULATED PER DAY PENALTIES MAY ALSO ATTACH.

Entry No: 1
Facility ID: SCD003339702
Type: Not reported
Docket No: 88-10-R
Region: 04
Issue Date: 10/02/1990
Final Date: 09/29/1988
Status: Consent Agreement/Final Order
Additional: Not reported
Action ID: 2460
Action: 3008 (A)
Violation No: Not reported
Viol No Cited: 1 II.C.1
Total No Cited: Not reported
Reg Type: Permit
Prop. Penalty: 6,500.00
Final Penalty: 4,000.00
Total Prop. Penalty: 6,500.00

Comments: ALLEGED VIOLATION OF RESPONDENTS HSWA PERMIT. ALSO: STIPULATED PER DAY PENALTIES MAY ALSO ATTACH.

ICIS:

Enforcement Action ID: SC000A0560008100149
FRS ID: 110001665323
Action Name: Not reported
Facility Name: INDUSTRIAL CONTAINER SERVICES SC II LLC
Facility Address: 2819 INDUSTRIAL AVE
CHARLESTON, SC 29405
Enforcement Action Type: Notice of Violation

Map ID
Direction
Distance
Elevation

MAP FINDINGS

Site

Database(s)

EDR ID Number
EPA ID Number

ICS SC II LLC (Continued)

1000354991

Facility County: CHARLESTON
Program System Acronym: AIR
Enforcement Action Forum Desc: Administrative - Informal
EA Type Code: NOV
Facility SIC Code: Not reported
Federal Facility ID: Not reported
Latitude in Decimal Degrees: Not reported
Longitude in Decimal Degrees: Not reported
Permit Type Desc: Not reported
Program System Acronym: SC00005600081
Facility NAICS Code: 332439
Tribal Land Code: Not reported

Enforcement Action ID: SC000A0560008100135
FRS ID: 110001665323
Action Name: INDUSTRIAL CONTAINER SERVICES SC II LLC 450190008100135
Facility Name: INDUSTRIAL CONTAINER SERVICES SC II LLC
Facility Address: 2819 INDUSTRIAL AVE
CHARLESTON, SC 29405

Enforcement Action Type: Notice of Violation
Facility County: CHARLESTON
Program System Acronym: AIR
Enforcement Action Forum Desc: Administrative - Informal
EA Type Code: NOV
Facility SIC Code: Not reported
Federal Facility ID: Not reported
Latitude in Decimal Degrees: Not reported
Longitude in Decimal Degrees: Not reported
Permit Type Desc: Not reported
Program System Acronym: SC00005600081
Facility NAICS Code: 332439
Tribal Land Code: Not reported

Enforcement Action ID: SC000A0560008100118
FRS ID: 110001665323
Action Name: INDUSTRIAL CONTAINER SERVICES SC II LLC 450190008100118
Facility Name: INDUSTRIAL CONTAINER SERVICES SC II LLC
Facility Address: 2819 INDUSTRIAL AVE
CHARLESTON, SC 29405

Enforcement Action Type: Administrative Order
Facility County: CHARLESTON
Program System Acronym: AIR
Enforcement Action Forum Desc: Administrative - Formal
EA Type Code: SCAAAO
Facility SIC Code: Not reported
Federal Facility ID: Not reported
Latitude in Decimal Degrees: Not reported
Longitude in Decimal Degrees: Not reported
Permit Type Desc: Not reported
Program System Acronym: SC00005600081
Facility NAICS Code: 332439
Tribal Land Code: Not reported

Enforcement Action ID: SC000A0560008100113
FRS ID: 110001665323
Action Name: INDUSTRIAL CONTAINER SERVICES SC II LLC 450190008100113
Facility Name: INDUSTRIAL CONTAINER SERVICES SC II LLC

Map ID
Direction
Distance
Elevation

MAP FINDINGS

Site

Database(s)

EDR ID Number
EPA ID Number

ICS SC II LLC (Continued)

1000354991

Facility Address: 2819 INDUSTRIAL AVE
CHARLESTON, SC 29405

Enforcement Action Type: Notice of Violation
Facility County: CHARLESTON
Program System Acronym: AIR
Enforcement Action Forum Desc: Administrative - Informal
EA Type Code: NOV
Facility SIC Code: Not reported
Federal Facility ID: Not reported
Latitude in Decimal Degrees: Not reported
Longitude in Decimal Degrees: Not reported
Permit Type Desc: Not reported
Program System Acronym: SC00005600081
Facility NAICS Code: 332439
Tribal Land Code: Not reported

Enforcement Action ID: SC000A0560008100104
FRS ID: 110001665323
Action Name: INDUSTRIAL CONTAINER SERVICES SC II LLC 450190008100104
Facility Name: INDUSTRIAL CONTAINER SERVICES SC II LLC
Facility Address: 2819 INDUSTRIAL AVE
CHARLESTON, SC 29405

Enforcement Action Type: Notice of Violation
Facility County: CHARLESTON
Program System Acronym: AIR
Enforcement Action Forum Desc: Administrative - Informal
EA Type Code: NOV
Facility SIC Code: Not reported
Federal Facility ID: Not reported
Latitude in Decimal Degrees: Not reported
Longitude in Decimal Degrees: Not reported
Permit Type Desc: Not reported
Program System Acronym: SC00005600081
Facility NAICS Code: 332439
Tribal Land Code: Not reported

Enforcement Action ID: SC000A0560008100079
FRS ID: 110001665323
Action Name: INDUSTRIAL CONTAINER SERVICES SC II LLC 450190008100079
Facility Name: INDUSTRIAL CONTAINER SERVICES SC II LLC
Facility Address: 2819 INDUSTRIAL AVE
CHARLESTON, SC 29405

Enforcement Action Type: Administrative Order
Facility County: CHARLESTON
Program System Acronym: AIR
Enforcement Action Forum Desc: Administrative - Formal
EA Type Code: SCAAAO
Facility SIC Code: Not reported
Federal Facility ID: Not reported
Latitude in Decimal Degrees: Not reported
Longitude in Decimal Degrees: Not reported
Permit Type Desc: Not reported
Program System Acronym: SC00005600081
Facility NAICS Code: 332439
Tribal Land Code: Not reported

Enforcement Action ID: SC000A0560008100077

Map ID
Direction
Distance
Elevation

MAP FINDINGS

Site

Database(s)

EDR ID Number
EPA ID Number

ICS SC II LLC (Continued)

1000354991

FRS ID: 110001665323
Action Name: INDUSTRIAL CONTAINER SERVICES SC II LLC 450190008100077
Facility Name: INDUSTRIAL CONTAINER SERVICES SC II LLC
Facility Address: 2819 INDUSTRIAL AVE
CHARLESTON, SC 29405
Enforcement Action Type: Notice of Violation
Facility County: CHARLESTON
Program System Acronym: AIR
Enforcement Action Forum Desc: Administrative - Informal
EA Type Code: NOV
Facility SIC Code: Not reported
Federal Facility ID: Not reported
Latitude in Decimal Degrees: Not reported
Longitude in Decimal Degrees: Not reported
Permit Type Desc: Not reported
Program System Acronym: SC00005600081
Facility NAICS Code: 332439
Tribal Land Code: Not reported

Enforcement Action ID: SC000A0560008100061
FRS ID: 110001665323
Action Name: INDUSTRIAL CONTAINER SERVICES SC II LLC 450190008100061
Facility Name: INDUSTRIAL CONTAINER SERVICES SC II LLC
Facility Address: 2819 INDUSTRIAL AVE
CHARLESTON, SC 29405
Enforcement Action Type: Administrative Order
Facility County: CHARLESTON
Program System Acronym: AIR
Enforcement Action Forum Desc: Administrative - Formal
EA Type Code: SCAAO
Facility SIC Code: Not reported
Federal Facility ID: Not reported
Latitude in Decimal Degrees: Not reported
Longitude in Decimal Degrees: Not reported
Permit Type Desc: Not reported
Program System Acronym: SC00005600081
Facility NAICS Code: 332439
Tribal Land Code: Not reported

Enforcement Action ID: SC000A0560008100059
FRS ID: 110001665323
Action Name: INDUSTRIAL CONTAINER SERVICES SC II LLC 450190008100059
Facility Name: INDUSTRIAL CONTAINER SERVICES SC II LLC
Facility Address: 2819 INDUSTRIAL AVE
CHARLESTON, SC 29405
Enforcement Action Type: Administrative Order
Facility County: CHARLESTON
Program System Acronym: AIR
Enforcement Action Forum Desc: Administrative - Formal
EA Type Code: SCAAO
Facility SIC Code: Not reported
Federal Facility ID: Not reported
Latitude in Decimal Degrees: Not reported
Longitude in Decimal Degrees: Not reported
Permit Type Desc: Not reported
Program System Acronym: SC00005600081
Facility NAICS Code: 332439

Map ID
Direction
Distance
Elevation

MAP FINDINGS

Site

Database(s)

EDR ID Number
EPA ID Number

ICS SC II LLC (Continued)

1000354991

Tribal Land Code: Not reported

Enforcement Action ID: SC000A0560008100057
FRS ID: 110001665323
Action Name: INDUSTRIAL CONTAINER SERVICES SC II LLC 450190008100057
Facility Name: INDUSTRIAL CONTAINER SERVICES SC II LLC
Facility Address: 2819 INDUSTRIAL AVE
CHARLESTON, SC 29405

Enforcement Action Type: Administrative Order
Facility County: CHARLESTON
Program System Acronym: AIR
Enforcement Action Forum Desc: Administrative - Formal
EA Type Code: SCAAAO
Facility SIC Code: Not reported
Federal Facility ID: Not reported
Latitude in Decimal Degrees: Not reported
Longitude in Decimal Degrees: Not reported
Permit Type Desc: Not reported
Program System Acronym: SC00005600081
Facility NAICS Code: 332439
Tribal Land Code: Not reported

Enforcement Action ID: SC000A0560008100046
FRS ID: 110001665323
Action Name: INDUSTRIAL CONTAINER SERVICES SC II LLC 450190008100046
Facility Name: INDUSTRIAL CONTAINER SERVICES SC II LLC
Facility Address: 2819 INDUSTRIAL AVE
CHARLESTON, SC 29405

Enforcement Action Type: Notice of Violation
Facility County: CHARLESTON
Program System Acronym: AIR
Enforcement Action Forum Desc: Administrative - Informal
EA Type Code: NOV
Facility SIC Code: Not reported
Federal Facility ID: Not reported
Latitude in Decimal Degrees: Not reported
Longitude in Decimal Degrees: Not reported
Permit Type Desc: Not reported
Program System Acronym: SC00005600081
Facility NAICS Code: 332439
Tribal Land Code: Not reported

Enforcement Action ID: SC000A0560008100044
FRS ID: 110001665323
Action Name: INDUSTRIAL CONTAINER SERVICES SC II LLC 450190008100044
Facility Name: INDUSTRIAL CONTAINER SERVICES SC II LLC
Facility Address: 2819 INDUSTRIAL AVE
CHARLESTON, SC 29405

Enforcement Action Type: Notice of Violation
Facility County: CHARLESTON
Program System Acronym: AIR
Enforcement Action Forum Desc: Administrative - Informal
EA Type Code: NOV
Facility SIC Code: Not reported
Federal Facility ID: Not reported
Latitude in Decimal Degrees: Not reported
Longitude in Decimal Degrees: Not reported

Map ID
Direction
Distance
Elevation

MAP FINDINGS

Site

Database(s)

EDR ID Number
EPA ID Number

ICS SC II LLC (Continued)

1000354991

Permit Type Desc: Not reported
Program System Acronym: SC00005600081
Facility NAICS Code: 332439
Tribal Land Code: Not reported

Enforcement Action ID: SC000A0560008100042
FRS ID: 110001665323
Action Name: INDUSTRIAL CONTAINER SERVICES SC II LLC 450190008100042
Facility Name: INDUSTRIAL CONTAINER SERVICES SC II LLC
Facility Address: 2819 INDUSTRIAL AVE
CHARLESTON, SC 29405

Enforcement Action Type: Notice of Violation
Facility County: CHARLESTON
Program System Acronym: AIR
Enforcement Action Forum Desc: Administrative - Informal
EA Type Code: NOV
Facility SIC Code: Not reported
Federal Facility ID: Not reported
Latitude in Decimal Degrees: Not reported
Longitude in Decimal Degrees: Not reported
Permit Type Desc: Not reported
Program System Acronym: SC00005600081
Facility NAICS Code: 332439
Tribal Land Code: Not reported

Enforcement Action ID: SC000A0560008100033
FRS ID: 110001665323
Action Name: INDUSTRIAL CONTAINER SERVICES SC II LLC 450190008100033
Facility Name: INDUSTRIAL CONTAINER SERVICES SC II LLC
Facility Address: 2819 INDUSTRIAL AVE
CHARLESTON, SC 29405

Enforcement Action Type: Administrative Order
Facility County: CHARLESTON
Program System Acronym: AIR
Enforcement Action Forum Desc: Administrative - Formal
EA Type Code: SCAAO
Facility SIC Code: Not reported
Federal Facility ID: Not reported
Latitude in Decimal Degrees: Not reported
Longitude in Decimal Degrees: Not reported
Permit Type Desc: Not reported
Program System Acronym: SC00005600081
Facility NAICS Code: 332439
Tribal Land Code: Not reported

Enforcement Action ID: SC000A0560008100029
FRS ID: 110001665323
Action Name: INDUSTRIAL CONTAINER SERVICES SC II LLC 450190008100029
Facility Name: INDUSTRIAL CONTAINER SERVICES SC II LLC
Facility Address: 2819 INDUSTRIAL AVE
CHARLESTON, SC 29405

Enforcement Action Type: Notice of Violation
Facility County: CHARLESTON
Program System Acronym: AIR
Enforcement Action Forum Desc: Administrative - Informal
EA Type Code: NOV
Facility SIC Code: Not reported

Map ID
Direction
Distance
Elevation

MAP FINDINGS

Site

Database(s)

EDR ID Number
EPA ID Number

ICS SC II LLC (Continued)

1000354991

Federal Facility ID: Not reported
Latitude in Decimal Degrees: Not reported
Longitude in Decimal Degrees: Not reported
Permit Type Desc: Not reported
Program System Acronym: SC00005600081
Facility NAICS Code: 332439
Tribal Land Code: Not reported

Enforcement Action ID: 04-2005-1849
FRS ID: 110001665323
Action Name: INDUSTRIAL CONTAINER SERVICES
Facility Name: INDUSTRIAL CONTAINER SERVICES SC II LLC
Facility Address: 2819 INDUSTRIAL AVE
CHARLESTON, SC 29405

Enforcement Action Type: CAA 113A Admin Compliance Order (Non-Penalty)
Facility County: CHARLESTON
Program System Acronym: AIR
Enforcement Action Forum Desc: Administrative - Formal
EA Type Code: 113A
Facility SIC Code: Not reported
Federal Facility ID: Not reported
Latitude in Decimal Degrees: Not reported
Longitude in Decimal Degrees: Not reported
Permit Type Desc: Not reported
Program System Acronym: SC00005600081
Facility NAICS Code: 332439
Tribal Land Code: Not reported

Facility Name: MOORE DRUMS INCORPORATED
Address: 2819 INDUSTRIAL AVENUE
Tribal Indicator: N
Fed Facility: No
NAIC Code: Not reported
SIC Code: 3412

Facility Name: MOORE DRUMS INCORPORATED
Address: 2819 INDUSTRIAL AVENUE
Tribal Indicator: N
Fed Facility: No
NAIC Code: Not reported
SIC Code: 5085

Facility Name: MOORE DRUMS INCORPORATED
Address: 2819 INDUSTRIAL AVENUE
Tribal Indicator: N
Fed Facility: No
NAIC Code: Not reported
SIC Code: 3412

Facility Name: MOORE DRUMS INCORPORATED
Address: 2819 INDUSTRIAL AVENUE
Tribal Indicator: N
Fed Facility: No
NAIC Code: Not reported
SIC Code: 5085

Map ID
Direction
Distance
Elevation

MAP FINDINGS

Site

Database(s)

EDR ID Number
EPA ID Number

ICS SC II LLC (Continued)

1000354991

Facility Name: MOORE DRUMS INCORPORATED
Address: 2819 INDUSTRIAL AVENUE
Tribal Indicator: N
Fed Facility: No
NAIC Code: Not reported
SIC Code: 3412

Facility Name: MOORE DRUMS INCORPORATED
Address: 2819 INDUSTRIAL AVENUE
Tribal Indicator: N
Fed Facility: No
NAIC Code: Not reported
SIC Code: 5085

Facility Name: MOORE DRUMS INCORPORATED
Address: 2819 INDUSTRIAL AVENUE
Tribal Indicator: N
Fed Facility: No
NAIC Code: Not reported
SIC Code: 3412

Facility Name: MOORE DRUMS INCORPORATED
Address: 2819 INDUSTRIAL AVENUE
Tribal Indicator: N
Fed Facility: No
NAIC Code: Not reported
SIC Code: 5085

Facility Name: MOORE DRUMS INCORPORATED
Address: 2819 INDUSTRIAL AVENUE
Tribal Indicator: N
Fed Facility: No
NAIC Code: Not reported
SIC Code: 3412

Facility Name: MOORE DRUMS INCORPORATED
Address: 2819 INDUSTRIAL AVENUE
Tribal Indicator: N
Fed Facility: No
NAIC Code: Not reported
SIC Code: 5085

Facility Name: MOORE DRUMS INCORPORATED
Address: 2819 INDUSTRIAL AVENUE
Tribal Indicator: N
Fed Facility: No
NAIC Code: Not reported
SIC Code: 3412

Facility Name: MOORE DRUMS INCORPORATED
Address: 2819 INDUSTRIAL AVENUE
Tribal Indicator: N
Fed Facility: No
NAIC Code: Not reported
SIC Code: 5085

Map ID
Direction
Distance
Elevation

MAP FINDINGS

Site

Database(s)

EDR ID Number
EPA ID Number

ICS SC II LLC (Continued)

1000354991

US AIRS (AFS):

Envid: 1000354991
Region Code: 04
County Code: SC019
Programmatic ID: AIR SC00005600081
Facility Registry ID: 110001665323
D and B Number: Not reported
Facility Site Name: INDUSTRIAL CONTAINER SERVICES SC II LLC
Primary SIC Code: Not reported
NAICS Code: 332439
Default Air Classification Code: MAJ
Facility Type of Ownership Code: POF
Air CMS Category Code: TVM
HPV Status: Not reported

US AIRS (AFS):

Region Code: 04
Programmatic ID: AIR SC00005600081
Facility Registry ID: 110001665323
Air Operating Status Code: OPR
Default Air Classification Code: MAJ
Air Program: Information Requests, Monitoring, & Recordkeeping
Activity Date: 2005-07-19 00:00:00
Activity Status Date: 2005-07-19 00:00:00
Activity Group: Enforcement Action
Activity Type: Administrative - Formal
Activity Status: Final Order Issued

Region Code: 04
Programmatic ID: AIR SC00005600081
Facility Registry ID: 110001665323
Air Operating Status Code: OPR
Default Air Classification Code: MAJ
Air Program: MACT Standards (40 CFR Part 63)
Activity Date: 2013-12-11 00:00:00
Activity Status Date: Not reported
Activity Group: Compliance Monitoring
Activity Type: Inspection/Evaluation
Activity Status: Not reported

Region Code: 04
Programmatic ID: AIR SC00005600081
Facility Registry ID: 110001665323
Air Operating Status Code: OPR
Default Air Classification Code: MAJ
Air Program: MACT Standards (40 CFR Part 63)
Activity Date: 2014-06-04 00:00:00
Activity Status Date: Not reported
Activity Group: Compliance Monitoring
Activity Type: Inspection/Evaluation
Activity Status: Not reported

Region Code: 04
Programmatic ID: AIR SC00005600081
Facility Registry ID: 110001665323
Air Operating Status Code: OPR
Default Air Classification Code: MAJ

Map ID
Direction
Distance
Elevation

MAP FINDINGS

Site

Database(s)

EDR ID Number
EPA ID Number

ICS SC II LLC (Continued)

1000354991

Air Program: New Source Performance Standards
Activity Date: 1999-02-25 00:00:00
Activity Status Date: Not reported
Activity Group: Compliance Monitoring
Activity Type: Inspection/Evaluation
Activity Status: Not reported

Region Code: 04
Programmatic ID: AIR SC00005600081
Facility Registry ID: 110001665323
Air Operating Status Code: OPR
Default Air Classification Code: MAJ
Air Program: New Source Performance Standards
Activity Date: 2000-07-19 00:00:00
Activity Status Date: Not reported
Activity Group: Compliance Monitoring
Activity Type: Inspection/Evaluation
Activity Status: Not reported

Region Code: 04
Programmatic ID: AIR SC00005600081
Facility Registry ID: 110001665323
Air Operating Status Code: OPR
Default Air Classification Code: MAJ
Air Program: New Source Performance Standards
Activity Date: 2001-09-25 00:00:00
Activity Status Date: Not reported
Activity Group: Compliance Monitoring
Activity Type: Inspection/Evaluation
Activity Status: Not reported

Region Code: 04
Programmatic ID: AIR SC00005600081
Facility Registry ID: 110001665323
Air Operating Status Code: OPR
Default Air Classification Code: MAJ
Air Program: New Source Performance Standards
Activity Date: 2005-09-30 00:00:00
Activity Status Date: Not reported
Activity Group: Compliance Monitoring
Activity Type: Inspection/Evaluation
Activity Status: Not reported

Region Code: 04
Programmatic ID: AIR SC00005600081
Facility Registry ID: 110001665323
Air Operating Status Code: OPR
Default Air Classification Code: MAJ
Air Program: New Source Performance Standards
Activity Date: 2006-09-07 00:00:00
Activity Status Date: Not reported
Activity Group: Compliance Monitoring
Activity Type: Inspection/Evaluation
Activity Status: Not reported

Region Code: 04
Programmatic ID: AIR SC00005600081

Map ID
Direction
Distance
Elevation

MAP FINDINGS

Site

Database(s)

EDR ID Number
EPA ID Number

ICS SC II LLC (Continued)

1000354991

Facility Registry ID: 110001665323
Air Operating Status Code: OPR
Default Air Classification Code: MAJ
Air Program: New Source Performance Standards
Activity Date: 2008-06-03 00:00:00
Activity Status Date: Not reported
Activity Group: Compliance Monitoring
Activity Type: Inspection/Evaluation
Activity Status: Not reported

Region Code: 04
Programmatic ID: AIR SC00005600081
Facility Registry ID: 110001665323
Air Operating Status Code: OPR
Default Air Classification Code: MAJ
Air Program: New Source Performance Standards
Activity Date: 2010-08-25 00:00:00
Activity Status Date: Not reported
Activity Group: Compliance Monitoring
Activity Type: Inspection/Evaluation
Activity Status: Not reported

Region Code: 04
Programmatic ID: AIR SC00005600081
Facility Registry ID: 110001665323
Air Operating Status Code: OPR
Default Air Classification Code: MAJ
Air Program: New Source Performance Standards
Activity Date: 2012-06-30 00:00:00
Activity Status Date: Not reported
Activity Group: Compliance Monitoring
Activity Type: Inspection/Evaluation
Activity Status: Not reported

Region Code: 04
Programmatic ID: AIR SC00005600081
Facility Registry ID: 110001665323
Air Operating Status Code: OPR
Default Air Classification Code: MAJ
Air Program: New Source Performance Standards
Activity Date: 2014-06-04 00:00:00
Activity Status Date: Not reported
Activity Group: Compliance Monitoring
Activity Type: Inspection/Evaluation
Activity Status: Not reported

Region Code: 04
Programmatic ID: AIR SC00005600081
Facility Registry ID: 110001665323
Air Operating Status Code: OPR
Default Air Classification Code: MAJ
Air Program: State Implementation Plan for National Primary and Secondary Ambient Air Quality Standards
Activity Date: Not reported
Activity Status Date: 2000-11-01 00:00:00
Activity Group: Case File
Activity Type: Case File
Activity Status: Resolved

Map ID
Direction
Distance
Elevation

MAP FINDINGS

Site

Database(s)

EDR ID Number
EPA ID Number

ICS SC II LLC (Continued)

1000354991

Region Code: 04
Programmatic ID: AIR SC00005600081
Facility Registry ID: 110001665323
Air Operating Status Code: OPR
Default Air Classification Code: MAJ
Air Program: State Implementation Plan for National Primary and Secondary Ambient Air Quality Standards
Activity Date: Not reported
Activity Status Date: 2003-04-11 00:00:00
Activity Group: Case File
Activity Type: Case File
Activity Status: Resolved

Region Code: 04
Programmatic ID: AIR SC00005600081
Facility Registry ID: 110001665323
Air Operating Status Code: OPR
Default Air Classification Code: MAJ
Air Program: State Implementation Plan for National Primary and Secondary Ambient Air Quality Standards
Activity Date: 2015-09-03 00:00:00
Activity Status Date: 2015-12-11 12:20:32
Activity Group: Compliance Monitoring
Activity Type: Inspection/Evaluation
Activity Status: Active

Region Code: 04
Programmatic ID: AIR SC00005600081
Facility Registry ID: 110001665323
Air Operating Status Code: OPR
Default Air Classification Code: MAJ
Air Program: State Implementation Plan for National Primary and Secondary Ambient Air Quality Standards
Activity Date: 2015-09-29 00:00:00
Activity Status Date: 2015-10-01 09:54:02
Activity Group: Compliance Monitoring
Activity Type: Inspection/Evaluation
Activity Status: Active

Region Code: 04
Programmatic ID: AIR SC00005600081
Facility Registry ID: 110001665323
Air Operating Status Code: OPR
Default Air Classification Code: MAJ
Air Program: State Implementation Plan for National Primary and Secondary Ambient Air Quality Standards
Activity Date: 1977-05-16 00:00:00
Activity Status Date: Not reported
Activity Group: Compliance Monitoring
Activity Type: Inspection/Evaluation
Activity Status: Not reported

Region Code: 04
Programmatic ID: AIR SC00005600081
Facility Registry ID: 110001665323
Air Operating Status Code: OPR
Default Air Classification Code: MAJ
Air Program: State Implementation Plan for National Primary and Secondary Ambient Air Quality Standards
Activity Date: 1980-07-02 00:00:00
Activity Status Date: Not reported
Activity Group: Compliance Monitoring

Map ID
Direction
Distance
Elevation

MAP FINDINGS

Site

Database(s)

EDR ID Number
EPA ID Number

ICS SC II LLC (Continued)

1000354991

Activity Type:	Inspection/Evaluation
Activity Status:	Not reported
Region Code:	04
Programmatic ID:	AIR SC00005600081
Facility Registry ID:	110001665323
Air Operating Status Code:	OPR
Default Air Classification Code:	MAJ
Air Program:	State Implementation Plan for National Primary and Secondary Ambient Air Quality Standards
Activity Date:	1981-09-01 00:00:00
Activity Status Date:	Not reported
Activity Group:	Compliance Monitoring
Activity Type:	Inspection/Evaluation
Activity Status:	Not reported
Region Code:	04
Programmatic ID:	AIR SC00005600081
Facility Registry ID:	110001665323
Air Operating Status Code:	OPR
Default Air Classification Code:	MAJ
Air Program:	State Implementation Plan for National Primary and Secondary Ambient Air Quality Standards
Activity Date:	1982-09-08 00:00:00
Activity Status Date:	Not reported
Activity Group:	Compliance Monitoring
Activity Type:	Inspection/Evaluation
Activity Status:	Not reported
Region Code:	04
Programmatic ID:	AIR SC00005600081
Facility Registry ID:	110001665323
Air Operating Status Code:	OPR
Default Air Classification Code:	MAJ
Air Program:	State Implementation Plan for National Primary and Secondary Ambient Air Quality Standards
Activity Date:	1983-09-20 00:00:00
Activity Status Date:	Not reported
Activity Group:	Compliance Monitoring
Activity Type:	Inspection/Evaluation
Activity Status:	Not reported
Region Code:	04
Programmatic ID:	AIR SC00005600081
Facility Registry ID:	110001665323
Air Operating Status Code:	OPR
Default Air Classification Code:	MAJ
Air Program:	State Implementation Plan for National Primary and Secondary Ambient Air Quality Standards
Activity Date:	1984-08-31 00:00:00
Activity Status Date:	Not reported
Activity Group:	Compliance Monitoring
Activity Type:	Inspection/Evaluation
Activity Status:	Not reported
Region Code:	04
Programmatic ID:	AIR SC00005600081
Facility Registry ID:	110001665323
Air Operating Status Code:	OPR
Default Air Classification Code:	MAJ
Air Program:	State Implementation Plan for National Primary and Secondary Ambient Air Quality Standards

Map ID
Direction
Distance
Elevation

MAP FINDINGS

Site

Database(s)

EDR ID Number
EPA ID Number

ICS SC II LLC (Continued)

1000354991

Activity Date: 1986-11-26 00:00:00
Activity Status Date: Not reported
Activity Group: Compliance Monitoring
Activity Type: Inspection/Evaluation
Activity Status: Not reported

Region Code: 04
Programmatic ID: AIR SC00005600081
Facility Registry ID: 110001665323
Air Operating Status Code: OPR
Default Air Classification Code: MAJ
Air Program: State Implementation Plan for National Primary and Secondary Ambient Air Quality Standards
Activity Date: 1989-02-06 00:00:00
Activity Status Date: Not reported
Activity Group: Compliance Monitoring
Activity Type: Inspection/Evaluation
Activity Status: Not reported

Region Code: 04
Programmatic ID: AIR SC00005600081
Facility Registry ID: 110001665323
Air Operating Status Code: OPR
Default Air Classification Code: MAJ
Air Program: State Implementation Plan for National Primary and Secondary Ambient Air Quality Standards
Activity Date: 1991-04-25 00:00:00
Activity Status Date: Not reported
Activity Group: Compliance Monitoring
Activity Type: Inspection/Evaluation
Activity Status: Not reported

Region Code: 04
Programmatic ID: AIR SC00005600081
Facility Registry ID: 110001665323
Air Operating Status Code: OPR
Default Air Classification Code: MAJ
Air Program: State Implementation Plan for National Primary and Secondary Ambient Air Quality Standards
Activity Date: 1992-10-22 00:00:00
Activity Status Date: Not reported
Activity Group: Compliance Monitoring
Activity Type: Inspection/Evaluation
Activity Status: Not reported

Region Code: 04
Programmatic ID: AIR SC00005600081
Facility Registry ID: 110001665323
Air Operating Status Code: OPR
Default Air Classification Code: MAJ
Air Program: State Implementation Plan for National Primary and Secondary Ambient Air Quality Standards
Activity Date: 1994-02-17 00:00:00
Activity Status Date: Not reported
Activity Group: Compliance Monitoring
Activity Type: Inspection/Evaluation
Activity Status: Not reported

Region Code: 04
Programmatic ID: AIR SC00005600081
Facility Registry ID: 110001665323

Map ID
Direction
Distance
Elevation

MAP FINDINGS

Site

Database(s)

EDR ID Number
EPA ID Number

ICS SC II LLC (Continued)

1000354991

Air Operating Status Code: OPR
Default Air Classification Code: MAJ
Air Program: State Implementation Plan for National Primary and Secondary Ambient Air Quality Standards
Activity Date: 1995-05-01 00:00:00
Activity Status Date: Not reported
Activity Group: Compliance Monitoring
Activity Type: Inspection/Evaluation
Activity Status: Not reported

Region Code: 04
Programmatic ID: AIR SC00005600081
Facility Registry ID: 110001665323
Air Operating Status Code: OPR
Default Air Classification Code: MAJ
Air Program: State Implementation Plan for National Primary and Secondary Ambient Air Quality Standards
Activity Date: 1996-09-03 00:00:00
Activity Status Date: Not reported
Activity Group: Compliance Monitoring
Activity Type: Inspection/Evaluation
Activity Status: Not reported

Region Code: 04
Programmatic ID: AIR SC00005600081
Facility Registry ID: 110001665323
Air Operating Status Code: OPR
Default Air Classification Code: MAJ
Air Program: State Implementation Plan for National Primary and Secondary Ambient Air Quality Standards
Activity Date: 1997-07-24 00:00:00
Activity Status Date: Not reported
Activity Group: Compliance Monitoring
Activity Type: Inspection/Evaluation
Activity Status: Not reported

Region Code: 04
Programmatic ID: AIR SC00005600081
Facility Registry ID: 110001665323
Air Operating Status Code: OPR
Default Air Classification Code: MAJ
Air Program: State Implementation Plan for National Primary and Secondary Ambient Air Quality Standards
Activity Date: 1998-08-03 00:00:00
Activity Status Date: Not reported
Activity Group: Compliance Monitoring
Activity Type: Inspection/Evaluation
Activity Status: Not reported

Region Code: 04
Programmatic ID: AIR SC00005600081
Facility Registry ID: 110001665323
Air Operating Status Code: OPR
Default Air Classification Code: MAJ
Air Program: State Implementation Plan for National Primary and Secondary Ambient Air Quality Standards
Activity Date: 1999-02-25 00:00:00
Activity Status Date: Not reported
Activity Group: Compliance Monitoring
Activity Type: Inspection/Evaluation
Activity Status: Not reported

Map ID
Direction
Distance
Elevation

MAP FINDINGS

Site

Database(s)

EDR ID Number
EPA ID Number

ICS SC II LLC (Continued)

1000354991

Region Code: 04
Programmatic ID: AIR SC00005600081
Facility Registry ID: 110001665323
Air Operating Status Code: OPR
Default Air Classification Code: MAJ
Air Program: State Implementation Plan for National Primary and Secondary Ambient Air Quality Standards
Activity Date: 2000-07-19 00:00:00
Activity Status Date: Not reported
Activity Group: Compliance Monitoring
Activity Type: Inspection/Evaluation
Activity Status: Not reported

Region Code: 04
Programmatic ID: AIR SC00005600081
Facility Registry ID: 110001665323
Air Operating Status Code: OPR
Default Air Classification Code: MAJ
Air Program: State Implementation Plan for National Primary and Secondary Ambient Air Quality Standards
Activity Date: 2001-07-06 00:00:00
Activity Status Date: Not reported
Activity Group: Compliance Monitoring
Activity Type: Inspection/Evaluation
Activity Status: Not reported

Region Code: 04
Programmatic ID: AIR SC00005600081
Facility Registry ID: 110001665323
Air Operating Status Code: OPR
Default Air Classification Code: MAJ
Air Program: State Implementation Plan for National Primary and Secondary Ambient Air Quality Standards
Activity Date: 2001-09-25 00:00:00
Activity Status Date: Not reported
Activity Group: Compliance Monitoring
Activity Type: Inspection/Evaluation
Activity Status: Not reported

Region Code: 04
Programmatic ID: AIR SC00005600081
Facility Registry ID: 110001665323
Air Operating Status Code: OPR
Default Air Classification Code: MAJ
Air Program: State Implementation Plan for National Primary and Secondary Ambient Air Quality Standards
Activity Date: 2002-02-12 00:00:00
Activity Status Date: Not reported
Activity Group: Compliance Monitoring
Activity Type: Inspection/Evaluation
Activity Status: Not reported

Region Code: 04
Programmatic ID: AIR SC00005600081
Facility Registry ID: 110001665323
Air Operating Status Code: OPR
Default Air Classification Code: MAJ
Air Program: State Implementation Plan for National Primary and Secondary Ambient Air Quality Standards
Activity Date: 2002-09-19 00:00:00
Activity Status Date: Not reported
Activity Group: Compliance Monitoring

Map ID
Direction
Distance
Elevation

MAP FINDINGS

Site

Database(s)

EDR ID Number
EPA ID Number

ICS SC II LLC (Continued)

1000354991

Activity Type:	Inspection/Evaluation
Activity Status:	Not reported
Region Code:	04
Programmatic ID:	AIR SC00005600081
Facility Registry ID:	110001665323
Air Operating Status Code:	OPR
Default Air Classification Code:	MAJ
Air Program:	State Implementation Plan for National Primary and Secondary Ambient Air Quality Standards
Activity Date:	2002-09-30 00:00:00
Activity Status Date:	Not reported
Activity Group:	Compliance Monitoring
Activity Type:	Inspection/Evaluation
Activity Status:	Not reported
Region Code:	04
Programmatic ID:	AIR SC00005600081
Facility Registry ID:	110001665323
Air Operating Status Code:	OPR
Default Air Classification Code:	MAJ
Air Program:	State Implementation Plan for National Primary and Secondary Ambient Air Quality Standards
Activity Date:	2003-09-03 00:00:00
Activity Status Date:	Not reported
Activity Group:	Compliance Monitoring
Activity Type:	Inspection/Evaluation
Activity Status:	Not reported
Region Code:	04
Programmatic ID:	AIR SC00005600081
Facility Registry ID:	110001665323
Air Operating Status Code:	OPR
Default Air Classification Code:	MAJ
Air Program:	State Implementation Plan for National Primary and Secondary Ambient Air Quality Standards
Activity Date:	2003-09-30 00:00:00
Activity Status Date:	Not reported
Activity Group:	Compliance Monitoring
Activity Type:	Inspection/Evaluation
Activity Status:	Not reported
Region Code:	04
Programmatic ID:	AIR SC00005600081
Facility Registry ID:	110001665323
Air Operating Status Code:	OPR
Default Air Classification Code:	MAJ
Air Program:	State Implementation Plan for National Primary and Secondary Ambient Air Quality Standards
Activity Date:	2004-06-14 00:00:00
Activity Status Date:	Not reported
Activity Group:	Compliance Monitoring
Activity Type:	Inspection/Evaluation
Activity Status:	Not reported
Region Code:	04
Programmatic ID:	AIR SC00005600081
Facility Registry ID:	110001665323
Air Operating Status Code:	OPR
Default Air Classification Code:	MAJ
Air Program:	State Implementation Plan for National Primary and Secondary Ambient Air Quality Standards

Map ID
Direction
Distance
Elevation

MAP FINDINGS

Site

Database(s)

EDR ID Number
EPA ID Number

ICS SC II LLC (Continued)

1000354991

Activity Date: 2005-06-06 00:00:00
Activity Status Date: Not reported
Activity Group: Compliance Monitoring
Activity Type: Inspection/Evaluation
Activity Status: Not reported

Region Code: 04
Programmatic ID: AIR SC00005600081
Facility Registry ID: 110001665323
Air Operating Status Code: OPR
Default Air Classification Code: MAJ
Air Program: State Implementation Plan for National Primary and Secondary Ambient Air Quality Standards
Activity Date: 2005-06-20 00:00:00
Activity Status Date: Not reported
Activity Group: Compliance Monitoring
Activity Type: Inspection/Evaluation
Activity Status: Not reported

Region Code: 04
Programmatic ID: AIR SC00005600081
Facility Registry ID: 110001665323
Air Operating Status Code: OPR
Default Air Classification Code: MAJ
Air Program: State Implementation Plan for National Primary and Secondary Ambient Air Quality Standards
Activity Date: 2005-09-13 00:00:00
Activity Status Date: Not reported
Activity Group: Compliance Monitoring
Activity Type: Inspection/Evaluation
Activity Status: Not reported

Region Code: 04
Programmatic ID: AIR SC00005600081
Facility Registry ID: 110001665323
Air Operating Status Code: OPR
Default Air Classification Code: MAJ
Air Program: State Implementation Plan for National Primary and Secondary Ambient Air Quality Standards
Activity Date: 2005-09-30 00:00:00
Activity Status Date: Not reported
Activity Group: Compliance Monitoring
Activity Type: Inspection/Evaluation
Activity Status: Not reported

Region Code: 04
Programmatic ID: AIR SC00005600081
Facility Registry ID: 110001665323
Air Operating Status Code: OPR
Default Air Classification Code: MAJ
Air Program: State Implementation Plan for National Primary and Secondary Ambient Air Quality Standards
Activity Date: 2006-06-01 00:00:00
Activity Status Date: Not reported
Activity Group: Compliance Monitoring
Activity Type: Inspection/Evaluation
Activity Status: Not reported

Region Code: 04
Programmatic ID: AIR SC00005600081
Facility Registry ID: 110001665323

Map ID
Direction
Distance
Elevation

MAP FINDINGS

Site

Database(s)

EDR ID Number
EPA ID Number

ICS SC II LLC (Continued)

1000354991

Air Operating Status Code: OPR
Default Air Classification Code: MAJ
Air Program: State Implementation Plan for National Primary and Secondary Ambient Air Quality Standards
Activity Date: 2006-08-04 00:00:00
Activity Status Date: Not reported
Activity Group: Compliance Monitoring
Activity Type: Inspection/Evaluation
Activity Status: Not reported

Region Code: 04
Programmatic ID: AIR SC00005600081
Facility Registry ID: 110001665323
Air Operating Status Code: OPR
Default Air Classification Code: MAJ
Air Program: State Implementation Plan for National Primary and Secondary Ambient Air Quality Standards
Activity Date: 2006-08-15 00:00:00
Activity Status Date: Not reported
Activity Group: Compliance Monitoring
Activity Type: Inspection/Evaluation
Activity Status: Not reported

Region Code: 04
Programmatic ID: AIR SC00005600081
Facility Registry ID: 110001665323
Air Operating Status Code: OPR
Default Air Classification Code: MAJ
Air Program: State Implementation Plan for National Primary and Secondary Ambient Air Quality Standards
Activity Date: 2006-09-07 00:00:00
Activity Status Date: Not reported
Activity Group: Compliance Monitoring
Activity Type: Inspection/Evaluation
Activity Status: Not reported

Region Code: 04
Programmatic ID: AIR SC00005600081
Facility Registry ID: 110001665323
Air Operating Status Code: OPR
Default Air Classification Code: MAJ
Air Program: State Implementation Plan for National Primary and Secondary Ambient Air Quality Standards
Activity Date: 2007-09-05 00:00:00
Activity Status Date: Not reported
Activity Group: Compliance Monitoring
Activity Type: Inspection/Evaluation
Activity Status: Not reported

Region Code: 04
Programmatic ID: AIR SC00005600081
Facility Registry ID: 110001665323
Air Operating Status Code: OPR
Default Air Classification Code: MAJ
Air Program: State Implementation Plan for National Primary and Secondary Ambient Air Quality Standards
Activity Date: 2007-10-19 00:00:00
Activity Status Date: Not reported
Activity Group: Compliance Monitoring
Activity Type: Inspection/Evaluation
Activity Status: Not reported

Map ID
Direction
Distance
Elevation

MAP FINDINGS

Site

Database(s)

EDR ID Number
EPA ID Number

ICS SC II LLC (Continued)

1000354991

Region Code: 04
Programmatic ID: AIR SC00005600081
Facility Registry ID: 110001665323
Air Operating Status Code: OPR
Default Air Classification Code: MAJ
Air Program: State Implementation Plan for National Primary and Secondary Ambient Air Quality Standards
Activity Date: 2007-12-12 00:00:00
Activity Status Date: Not reported
Activity Group: Compliance Monitoring
Activity Type: Inspection/Evaluation
Activity Status: Not reported

Region Code: 04
Programmatic ID: AIR SC00005600081
Facility Registry ID: 110001665323
Air Operating Status Code: OPR
Default Air Classification Code: MAJ
Air Program: State Implementation Plan for National Primary and Secondary Ambient Air Quality Standards
Activity Date: 2008-06-03 00:00:00
Activity Status Date: Not reported
Activity Group: Compliance Monitoring
Activity Type: Inspection/Evaluation
Activity Status: Not reported

Region Code: 04
Programmatic ID: AIR SC00005600081
Facility Registry ID: 110001665323
Air Operating Status Code: OPR
Default Air Classification Code: MAJ
Air Program: State Implementation Plan for National Primary and Secondary Ambient Air Quality Standards
Activity Date: 2008-06-20 00:00:00
Activity Status Date: Not reported
Activity Group: Compliance Monitoring
Activity Type: Inspection/Evaluation
Activity Status: Not reported

Region Code: 04
Programmatic ID: AIR SC00005600081
Facility Registry ID: 110001665323
Air Operating Status Code: OPR
Default Air Classification Code: MAJ
Air Program: State Implementation Plan for National Primary and Secondary Ambient Air Quality Standards
Activity Date: 2010-02-11 00:00:00
Activity Status Date: Not reported
Activity Group: Compliance Monitoring
Activity Type: Inspection/Evaluation
Activity Status: Not reported

Region Code: 04
Programmatic ID: AIR SC00005600081
Facility Registry ID: 110001665323
Air Operating Status Code: OPR
Default Air Classification Code: MAJ
Air Program: State Implementation Plan for National Primary and Secondary Ambient Air Quality Standards
Activity Date: 2010-06-22 00:00:00
Activity Status Date: Not reported
Activity Group: Compliance Monitoring

Map ID
Direction
Distance
Elevation

MAP FINDINGS

Site

Database(s)

EDR ID Number
EPA ID Number

ICS SC II LLC (Continued)

1000354991

Activity Type:	Inspection/Evaluation
Activity Status:	Not reported
Region Code:	04
Programmatic ID:	AIR SC00005600081
Facility Registry ID:	110001665323
Air Operating Status Code:	OPR
Default Air Classification Code:	MAJ
Air Program:	State Implementation Plan for National Primary and Secondary Ambient Air Quality Standards
Activity Date:	2010-08-25 00:00:00
Activity Status Date:	Not reported
Activity Group:	Compliance Monitoring
Activity Type:	Inspection/Evaluation
Activity Status:	Not reported
Region Code:	04
Programmatic ID:	AIR SC00005600081
Facility Registry ID:	110001665323
Air Operating Status Code:	OPR
Default Air Classification Code:	MAJ
Air Program:	State Implementation Plan for National Primary and Secondary Ambient Air Quality Standards
Activity Date:	2011-09-13 00:00:00
Activity Status Date:	Not reported
Activity Group:	Compliance Monitoring
Activity Type:	Inspection/Evaluation
Activity Status:	Not reported
Region Code:	04
Programmatic ID:	AIR SC00005600081
Facility Registry ID:	110001665323
Air Operating Status Code:	OPR
Default Air Classification Code:	MAJ
Air Program:	State Implementation Plan for National Primary and Secondary Ambient Air Quality Standards
Activity Date:	2012-03-29 00:00:00
Activity Status Date:	Not reported
Activity Group:	Compliance Monitoring
Activity Type:	Inspection/Evaluation
Activity Status:	Not reported
Region Code:	04
Programmatic ID:	AIR SC00005600081
Facility Registry ID:	110001665323
Air Operating Status Code:	OPR
Default Air Classification Code:	MAJ
Air Program:	State Implementation Plan for National Primary and Secondary Ambient Air Quality Standards
Activity Date:	2012-04-12 00:00:00
Activity Status Date:	Not reported
Activity Group:	Compliance Monitoring
Activity Type:	Inspection/Evaluation
Activity Status:	Not reported
Region Code:	04
Programmatic ID:	AIR SC00005600081
Facility Registry ID:	110001665323
Air Operating Status Code:	OPR
Default Air Classification Code:	MAJ
Air Program:	State Implementation Plan for National Primary and Secondary Ambient Air Quality Standards

Map ID
Direction
Distance
Elevation

MAP FINDINGS

Site

Database(s)

EDR ID Number
EPA ID Number

ICS SC II LLC (Continued)

1000354991

Activity Date: 2012-06-30 00:00:00
Activity Status Date: Not reported
Activity Group: Compliance Monitoring
Activity Type: Inspection/Evaluation
Activity Status: Not reported

Region Code: 04
Programmatic ID: AIR SC00005600081
Facility Registry ID: 110001665323
Air Operating Status Code: OPR
Default Air Classification Code: MAJ
Air Program: State Implementation Plan for National Primary and Secondary Ambient Air Quality Standards
Activity Date: 2013-12-11 00:00:00
Activity Status Date: Not reported
Activity Group: Compliance Monitoring
Activity Type: Inspection/Evaluation
Activity Status: Not reported

Region Code: 04
Programmatic ID: AIR SC00005600081
Facility Registry ID: 110001665323
Air Operating Status Code: OPR
Default Air Classification Code: MAJ
Air Program: State Implementation Plan for National Primary and Secondary Ambient Air Quality Standards
Activity Date: 2014-05-01 00:00:00
Activity Status Date: Not reported
Activity Group: Compliance Monitoring
Activity Type: Inspection/Evaluation
Activity Status: Not reported

Region Code: 04
Programmatic ID: AIR SC00005600081
Facility Registry ID: 110001665323
Air Operating Status Code: OPR
Default Air Classification Code: MAJ
Air Program: State Implementation Plan for National Primary and Secondary Ambient Air Quality Standards
Activity Date: 2014-06-04 00:00:00
Activity Status Date: Not reported
Activity Group: Compliance Monitoring
Activity Type: Inspection/Evaluation
Activity Status: Not reported

Region Code: 04
Programmatic ID: AIR SC00005600081
Facility Registry ID: 110001665323
Air Operating Status Code: OPR
Default Air Classification Code: MAJ
Air Program: State Implementation Plan for National Primary and Secondary Ambient Air Quality Standards
Activity Date: 2000-10-05 00:00:00
Activity Status Date: 2000-10-05 00:00:00
Activity Group: Enforcement Action
Activity Type: Administrative - Formal
Activity Status: Final Order Issued

Region Code: 04
Programmatic ID: AIR SC00005600081
Facility Registry ID: 110001665323

Map ID
Direction
Distance
Elevation

MAP FINDINGS

Site

Database(s)

EDR ID Number
EPA ID Number

ICS SC II LLC (Continued)

1000354991

Air Operating Status Code: OPR
Default Air Classification Code: MAJ
Air Program: State Implementation Plan for National Primary and Secondary Ambient Air Quality Standards
Activity Date: 2003-03-06 00:00:00
Activity Status Date: 2003-03-06 00:00:00
Activity Group: Enforcement Action
Activity Type: Administrative - Formal
Activity Status: Final Order Issued

Region Code: 04
Programmatic ID: AIR SC00005600081
Facility Registry ID: 110001665323
Air Operating Status Code: OPR
Default Air Classification Code: MAJ
Air Program: State Implementation Plan for National Primary and Secondary Ambient Air Quality Standards
Activity Date: 2009-11-13 00:00:00
Activity Status Date: 2009-11-13 00:00:00
Activity Group: Enforcement Action
Activity Type: Administrative - Formal
Activity Status: Final Order Issued

Region Code: 04
Programmatic ID: AIR SC00005600081
Facility Registry ID: 110001665323
Air Operating Status Code: OPR
Default Air Classification Code: MAJ
Air Program: State Implementation Plan for National Primary and Secondary Ambient Air Quality Standards
Activity Date: 2000-07-12 00:00:00
Activity Status Date: 2000-07-12 00:00:00
Activity Group: Enforcement Action
Activity Type: Administrative - Informal
Activity Status: Achieved

Region Code: 04
Programmatic ID: AIR SC00005600081
Facility Registry ID: 110001665323
Air Operating Status Code: OPR
Default Air Classification Code: MAJ
Air Program: State Implementation Plan for National Primary and Secondary Ambient Air Quality Standards
Activity Date: 2001-08-14 00:00:00
Activity Status Date: 2001-08-14 00:00:00
Activity Group: Enforcement Action
Activity Type: Administrative - Informal
Activity Status: Achieved

Region Code: 04
Programmatic ID: AIR SC00005600081
Facility Registry ID: 110001665323
Air Operating Status Code: OPR
Default Air Classification Code: MAJ
Air Program: State Implementation Plan for National Primary and Secondary Ambient Air Quality Standards
Activity Date: 2008-07-09 00:00:00
Activity Status Date: 2008-07-09 00:00:00
Activity Group: Enforcement Action
Activity Type: Administrative - Informal
Activity Status: Achieved

Map ID
Direction
Distance
Elevation

MAP FINDINGS

Site

Database(s)

EDR ID Number
EPA ID Number

ICS SC II LLC (Continued)

1000354991

Region Code: 04
Programmatic ID: AIR SC00005600081
Facility Registry ID: 110001665323
Air Operating Status Code: OPR
Default Air Classification Code: MAJ
Air Program: Title V Permits
Activity Date: 2014-11-25 00:00:00
Activity Status Date: Not reported
Activity Group: Case File
Activity Type: Case File
Activity Status: Notified

Region Code: 04
Programmatic ID: AIR SC00005600081
Facility Registry ID: 110001665323
Air Operating Status Code: OPR
Default Air Classification Code: MAJ
Air Program: Title V Permits
Activity Date: 2014-09-08 00:00:00
Activity Status Date: 2015-12-11 12:21:08
Activity Group: Compliance Monitoring
Activity Type: Inspection/Evaluation
Activity Status: Active

Region Code: 04
Programmatic ID: AIR SC00005600081
Facility Registry ID: 110001665323
Air Operating Status Code: OPR
Default Air Classification Code: MAJ
Air Program: Title V Permits
Activity Date: 2015-08-21 00:00:00
Activity Status Date: 2015-10-01 09:56:07
Activity Group: Compliance Monitoring
Activity Type: Inspection/Evaluation
Activity Status: Active

Region Code: 04
Programmatic ID: AIR SC00005600081
Facility Registry ID: 110001665323
Air Operating Status Code: OPR
Default Air Classification Code: MAJ
Air Program: Title V Permits
Activity Date: 2016-08-19 00:00:00
Activity Status Date: 2016-09-14 18:07:32
Activity Group: Compliance Monitoring
Activity Type: Inspection/Evaluation
Activity Status: Active

Region Code: 04
Programmatic ID: AIR SC00005600081
Facility Registry ID: 110001665323
Air Operating Status Code: OPR
Default Air Classification Code: MAJ
Air Program: Title V Permits
Activity Date: 2002-09-04 00:00:00
Activity Status Date: Not reported
Activity Group: Compliance Monitoring

Map ID
Direction
Distance
Elevation

MAP FINDINGS

Site

Database(s)

EDR ID Number
EPA ID Number

ICS SC II LLC (Continued)

1000354991

Activity Type: Inspection/Evaluation
Activity Status: Not reported

Region Code: 04
Programmatic ID: AIR SC00005600081
Facility Registry ID: 110001665323
Air Operating Status Code: OPR
Default Air Classification Code: MAJ
Air Program: Title V Permits
Activity Date: 2003-09-29 00:00:00
Activity Status Date: Not reported
Activity Group: Compliance Monitoring
Activity Type: Inspection/Evaluation
Activity Status: Not reported

Region Code: 04
Programmatic ID: AIR SC00005600081
Facility Registry ID: 110001665323
Air Operating Status Code: OPR
Default Air Classification Code: MAJ
Air Program: Title V Permits
Activity Date: 2004-02-18 00:00:00
Activity Status Date: Not reported
Activity Group: Compliance Monitoring
Activity Type: Inspection/Evaluation
Activity Status: Not reported

Region Code: 04
Programmatic ID: AIR SC00005600081
Facility Registry ID: 110001665323
Air Operating Status Code: OPR
Default Air Classification Code: MAJ
Air Program: Title V Permits
Activity Date: 2004-06-14 00:00:00
Activity Status Date: Not reported
Activity Group: Compliance Monitoring
Activity Type: Inspection/Evaluation
Activity Status: Not reported

Region Code: 04
Programmatic ID: AIR SC00005600081
Facility Registry ID: 110001665323
Air Operating Status Code: OPR
Default Air Classification Code: MAJ
Air Program: Title V Permits
Activity Date: 2005-04-10 00:00:00
Activity Status Date: Not reported
Activity Group: Compliance Monitoring
Activity Type: Inspection/Evaluation
Activity Status: Not reported

Region Code: 04
Programmatic ID: AIR SC00005600081
Facility Registry ID: 110001665323
Air Operating Status Code: OPR
Default Air Classification Code: MAJ
Air Program: Title V Permits

Map ID
Direction
Distance
Elevation

MAP FINDINGS

Site

Database(s)

EDR ID Number
EPA ID Number

ICS SC II LLC (Continued)

1000354991

Activity Date: 2006-07-06 00:00:00
Activity Status Date: Not reported
Activity Group: Compliance Monitoring
Activity Type: Inspection/Evaluation
Activity Status: Not reported

Region Code: 04
Programmatic ID: AIR SC00005600081
Facility Registry ID: 110001665323
Air Operating Status Code: OPR
Default Air Classification Code: MAJ
Air Program: Title V Permits
Activity Date: 2007-05-30 00:00:00
Activity Status Date: Not reported
Activity Group: Compliance Monitoring
Activity Type: Inspection/Evaluation
Activity Status: Not reported

Region Code: 04
Programmatic ID: AIR SC00005600081
Facility Registry ID: 110001665323
Air Operating Status Code: OPR
Default Air Classification Code: MAJ
Air Program: Title V Permits
Activity Date: 2008-05-26 00:00:00
Activity Status Date: Not reported
Activity Group: Compliance Monitoring
Activity Type: Inspection/Evaluation
Activity Status: Not reported

Region Code: 04
Programmatic ID: AIR SC00005600081
Facility Registry ID: 110001665323
Air Operating Status Code: OPR
Default Air Classification Code: MAJ
Air Program: Title V Permits
Activity Date: 2009-06-08 00:00:00
Activity Status Date: Not reported
Activity Group: Compliance Monitoring
Activity Type: Inspection/Evaluation
Activity Status: Not reported

Region Code: 04
Programmatic ID: AIR SC00005600081
Facility Registry ID: 110001665323
Air Operating Status Code: OPR
Default Air Classification Code: MAJ
Air Program: Title V Permits
Activity Date: 2010-05-23 00:00:00
Activity Status Date: Not reported
Activity Group: Compliance Monitoring
Activity Type: Inspection/Evaluation
Activity Status: Not reported

Region Code: 04
Programmatic ID: AIR SC00005600081
Facility Registry ID: 110001665323

Map ID
Direction
Distance
Elevation

MAP FINDINGS

Site

Database(s)

EDR ID Number
EPA ID Number

ICS SC II LLC (Continued)

1000354991

Air Operating Status Code: OPR
Default Air Classification Code: MAJ
Air Program: Title V Permits
Activity Date: 2011-06-19 00:00:00
Activity Status Date: Not reported
Activity Group: Compliance Monitoring
Activity Type: Inspection/Evaluation
Activity Status: Not reported

Region Code: 04
Programmatic ID: AIR SC00005600081
Facility Registry ID: 110001665323
Air Operating Status Code: OPR
Default Air Classification Code: MAJ
Air Program: Title V Permits
Activity Date: 2012-06-21 00:00:00
Activity Status Date: Not reported
Activity Group: Compliance Monitoring
Activity Type: Inspection/Evaluation
Activity Status: Not reported

Region Code: 04
Programmatic ID: AIR SC00005600081
Facility Registry ID: 110001665323
Air Operating Status Code: OPR
Default Air Classification Code: MAJ
Air Program: Title V Permits
Activity Date: 2013-07-28 00:00:00
Activity Status Date: Not reported
Activity Group: Compliance Monitoring
Activity Type: Inspection/Evaluation
Activity Status: Not reported

Region Code: 04
Programmatic ID: AIR SC00005600081
Facility Registry ID: 110001665323
Air Operating Status Code: OPR
Default Air Classification Code: MAJ
Air Program: Title V Permits
Activity Date: 2014-06-02 00:00:00
Activity Status Date: Not reported
Activity Group: Compliance Monitoring
Activity Type: Inspection/Evaluation
Activity Status: Not reported

Region Code: 04
Programmatic ID: AIR SC00005600081
Facility Registry ID: 110001665323
Air Operating Status Code: OPR
Default Air Classification Code: MAJ
Air Program: Title V Permits
Activity Date: 2014-09-15 00:00:00
Activity Status Date: Not reported
Activity Group: Compliance Monitoring
Activity Type: Inspection/Evaluation
Activity Status: Not reported

Map ID
Direction
Distance
Elevation

MAP FINDINGS

Site

Database(s)

EDR ID Number
EPA ID Number

ICS SC II LLC (Continued)

1000354991

Region Code: 04
Programmatic ID: AIR SC00005600081
Facility Registry ID: 110001665323
Air Operating Status Code: OPR
Default Air Classification Code: MAJ
Air Program: Title V Permits
Activity Date: 2004-07-15 00:00:00
Activity Status Date: 2004-07-15 00:00:00
Activity Group: Enforcement Action
Activity Type: Administrative - Formal
Activity Status: Final Order Issued

Region Code: 04
Programmatic ID: AIR SC00005600081
Facility Registry ID: 110001665323
Air Operating Status Code: OPR
Default Air Classification Code: MAJ
Air Program: Title V Permits
Activity Date: 2004-03-18 00:00:00
Activity Status Date: 2004-03-18 00:00:00
Activity Group: Enforcement Action
Activity Type: Administrative - Informal
Activity Status: Achieved

Region Code: 04
Programmatic ID: AIR SC00005600081
Facility Registry ID: 110001665323
Air Operating Status Code: OPR
Default Air Classification Code: MAJ
Air Program: Title V Permits
Activity Date: 2007-08-28 00:00:00
Activity Status Date: 2007-08-28 00:00:00
Activity Group: Enforcement Action
Activity Type: Administrative - Informal
Activity Status: Achieved

Region Code: 04
Programmatic ID: AIR SC00005600081
Facility Registry ID: 110001665323
Air Operating Status Code: OPR
Default Air Classification Code: MAJ
Air Program: Title V Permits
Activity Date: 2013-02-13 00:00:00
Activity Status Date: 2013-02-13 00:00:00
Activity Group: Enforcement Action
Activity Type: Administrative - Informal
Activity Status: Achieved

Region Code: 04
Programmatic ID: AIR SC00005600081
Facility Registry ID: 110001665323
Air Operating Status Code: OPR
Default Air Classification Code: MAJ
Air Program: Title V Permits
Activity Date: 2014-11-25 00:00:00
Activity Status Date: 2014-11-25 00:00:00
Activity Group: Enforcement Action

Map ID
Direction
Distance
Elevation

MAP FINDINGS

Site

Database(s)

EDR ID Number
EPA ID Number

ICS SC II LLC (Continued)

1000354991

Activity Type: Administrative - Informal
Activity Status: Achieved

MANIFEST:

EPAID: SCD003339702
Name: INDUSTRIAL CONTAINER SERVICES SC II LLC
Address: 2819 INDUSTRIAL AVE
City,State,Zip: N CHARLESTON, SC 29405
District: Charleston EQC Office
Quarter: 4
Year: 2016
Record Type: G
No Waste Ind: Y
Index Number: Not reported
Waste Code 1: Not reported
Waste Type 1: Not reported
Waste Code 2: Not reported
Waste Type 2: Not reported
Waste Code 3: Not reported
Waste Type 3: Not reported
Waste Code 4: Not reported
Waste Type 4: Not reported
Waste Code 5: Not reported
Waste Type 5: Not reported
Manifest Number: Not reported
Waste Description: Not reported
SIC Code: Not reported
NAICS Code: Not reported
Source Code: Not reported
Amount: Not reported
Handling Code: Not reported
Handling Description: Not reported
Shipped Date: Not reported
TSD ID: Not reported
TSD Name: Not reported
Transporter ID: Not reported
Transporter Name: Not reported

EPAID: SCD003339702
Name: INDUSTRIAL CONTAINER SERVICES SC II LLC
Address: 2819 INDUSTRIAL AVE
City,State,Zip: N CHARLESTON, SC 29405
District: Charleston EQC Office
Quarter: 4
Year: 2015
Record Type: G
No Waste Ind: Y
Index Number: Not reported
Waste Code 1: Not reported
Waste Type 1: Not reported
Waste Code 2: Not reported
Waste Type 2: Not reported
Waste Code 3: Not reported
Waste Type 3: Not reported
Waste Code 4: Not reported
Waste Type 4: Not reported

Map ID
Direction
Distance
Elevation

MAP FINDINGS

Site

Database(s)

EDR ID Number
EPA ID Number

ICS SC II LLC (Continued)

1000354991

Waste Code 5:	Not reported
Waste Type 5:	Not reported
Manifest Number:	Not reported
Waste Description:	Not reported
SIC Code:	Not reported
NAICS Code:	Not reported
Source Code:	Not reported
Amount:	Not reported
Handling Code:	Not reported
Handling Description:	Not reported
Shipped Date:	Not reported
TSD ID:	Not reported
TSD Name:	Not reported
Transporter ID:	Not reported
Transporter Name:	Not reported
EPAID:	SCD003339702
Name:	INDUSTRIAL CONTAINER SERVICES SC II LLC
Address:	2819 INDUSTRIAL AVE
City,State,Zip:	N CHARLESTON, SC 29405
District:	Charleston EQC Office
Quarter:	1
Year:	2015
Record Type:	G
No Waste Ind:	Y
Index Number:	Not reported
Waste Code 1:	Not reported
Waste Type 1:	Not reported
Waste Code 2:	Not reported
Waste Type 2:	Not reported
Waste Code 3:	Not reported
Waste Type 3:	Not reported
Waste Code 4:	Not reported
Waste Type 4:	Not reported
Waste Code 5:	Not reported
Waste Type 5:	Not reported
Manifest Number:	Not reported
Waste Description:	Not reported
SIC Code:	Not reported
NAICS Code:	Not reported
Source Code:	Not reported
Amount:	Not reported
Handling Code:	Not reported
Handling Description:	Not reported
Shipped Date:	Not reported
TSD ID:	Not reported
TSD Name:	Not reported
Transporter ID:	Not reported
Transporter Name:	Not reported
EPAID:	SCD003339702
Name:	INDUSTRIAL CONTAINER SERVICES SC II LLC
Address:	2819 INDUSTRIAL AVE
City,State,Zip:	N CHARLESTON, SC 29405
District:	Charleston EQC Office
Quarter:	2
Year:	2016

Map ID
Direction
Distance
Elevation

MAP FINDINGS

Site

Database(s)

EDR ID Number
EPA ID Number

ICS SC II LLC (Continued)

1000354991

Record Type:	G
No Waste Ind:	Y
Index Number:	Not reported
Waste Code 1:	Not reported
Waste Type 1:	Not reported
Waste Code 2:	Not reported
Waste Type 2:	Not reported
Waste Code 3:	Not reported
Waste Type 3:	Not reported
Waste Code 4:	Not reported
Waste Type 4:	Not reported
Waste Code 5:	Not reported
Waste Type 5:	Not reported
Manifest Number:	Not reported
Waste Description:	Not reported
SIC Code:	Not reported
NAICS Code:	Not reported
Source Code:	Not reported
Amount:	Not reported
Handling Code:	Not reported
Handling Description:	Not reported
Shipped Date:	Not reported
TSD ID:	Not reported
TSD Name:	Not reported
Transporter ID:	Not reported
Transporter Name:	Not reported
EPAID:	SCD003339702
Name:	INDUSTRIAL CONTAINER SERVICES SC II LLC
Address:	2819 INDUSTRIAL AVE
City,State,Zip:	N CHARLESTON, SC 29405
District:	Charleston EQC Office
Quarter:	3
Year:	2016
Record Type:	G
No Waste Ind:	Y
Index Number:	Not reported
Waste Code 1:	Not reported
Waste Type 1:	Not reported
Waste Code 2:	Not reported
Waste Type 2:	Not reported
Waste Code 3:	Not reported
Waste Type 3:	Not reported
Waste Code 4:	Not reported
Waste Type 4:	Not reported
Waste Code 5:	Not reported
Waste Type 5:	Not reported
Manifest Number:	Not reported
Waste Description:	Not reported
SIC Code:	Not reported
NAICS Code:	Not reported
Source Code:	Not reported
Amount:	Not reported
Handling Code:	Not reported
Handling Description:	Not reported
Shipped Date:	Not reported
TSD ID:	Not reported

Map ID
Direction
Distance
Elevation

MAP FINDINGS

Site

Database(s)

EDR ID Number
EPA ID Number

ICS SC II LLC (Continued)

1000354991

TSD Name:	Not reported
Transporter ID:	Not reported
Transporter Name:	Not reported
EPAID:	SCD003339702
Name:	INDUSTRIAL CONTAINER SERVICES SC II LLC
Address:	2819 INDUSTRIAL AVE
City,State,Zip:	N CHARLESTON, SC 29405
District:	Charleston EQC Office
Quarter:	2
Year:	2017
Record Type:	G
No Waste Ind:	Y
Index Number:	Not reported
Waste Code 1:	Not reported
Waste Type 1:	Not reported
Waste Code 2:	Not reported
Waste Type 2:	Not reported
Waste Code 3:	Not reported
Waste Type 3:	Not reported
Waste Code 4:	Not reported
Waste Type 4:	Not reported
Waste Code 5:	Not reported
Waste Type 5:	Not reported
Manifest Number:	Not reported
Waste Description:	Not reported
SIC Code:	Not reported
NAICS Code:	Not reported
Source Code:	Not reported
Amount:	Not reported
Handling Code:	Not reported
Handling Description:	Not reported
Shipped Date:	Not reported
TSD ID:	Not reported
TSD Name:	Not reported
Transporter ID:	Not reported
Transporter Name:	Not reported
EPAID:	SCD003339702
Name:	INDUSTRIAL CONTAINER SERVICES SC II LLC
Address:	2819 INDUSTRIAL AVE
City,State,Zip:	N CHARLESTON, SC 29405
District:	Charleston EQC Office
Quarter:	4
Year:	2017
Record Type:	G
No Waste Ind:	Y
Index Number:	Not reported
Waste Code 1:	Not reported
Waste Type 1:	Not reported
Waste Code 2:	Not reported
Waste Type 2:	Not reported
Waste Code 3:	Not reported
Waste Type 3:	Not reported
Waste Code 4:	Not reported
Waste Type 4:	Not reported
Waste Code 5:	Not reported

Map ID
Direction
Distance
Elevation

MAP FINDINGS

Site

Database(s)

EDR ID Number
EPA ID Number

ICS SC II LLC (Continued)

1000354991

Waste Type 5:	Not reported
Manifest Number:	Not reported
Waste Description:	Not reported
SIC Code:	Not reported
NAICS Code:	Not reported
Source Code:	Not reported
Amount:	Not reported
Handling Code:	Not reported
Handling Description:	Not reported
Shipped Date:	Not reported
TSD ID:	Not reported
TSD Name:	Not reported
Transporter ID:	Not reported
Transporter Name:	Not reported
EPAID:	SCD003339702
Name:	INDUSTRIAL CONTAINER SERVICES SC II LLC
Address:	2819 INDUSTRIAL AVE
City,State,Zip:	N CHARLESTON, SC 29405
District:	Charleston EQC Office
Quarter:	3
Year:	2017
Record Type:	G
No Waste Ind:	Y
Index Number:	Not reported
Waste Code 1:	Not reported
Waste Type 1:	Not reported
Waste Code 2:	Not reported
Waste Type 2:	Not reported
Waste Code 3:	Not reported
Waste Type 3:	Not reported
Waste Code 4:	Not reported
Waste Type 4:	Not reported
Waste Code 5:	Not reported
Waste Type 5:	Not reported
Manifest Number:	Not reported
Waste Description:	Not reported
SIC Code:	Not reported
NAICS Code:	Not reported
Source Code:	Not reported
Amount:	Not reported
Handling Code:	Not reported
Handling Description:	Not reported
Shipped Date:	Not reported
TSD ID:	Not reported
TSD Name:	Not reported
Transporter ID:	Not reported
Transporter Name:	Not reported
EPAID:	SCD003339702
Name:	INDUSTRIAL CONTAINER SERVICES SC II LLC
Address:	2819 INDUSTRIAL AVE
City,State,Zip:	N CHARLESTON, SC 29405
District:	Charleston EQC Office
Quarter:	1
Year:	2016
Record Type:	G

Map ID
Direction
Distance
Elevation

MAP FINDINGS

Site

Database(s)

EDR ID Number
EPA ID Number

ICS SC II LLC (Continued)

1000354991

No Waste Ind:	Y
Index Number:	Not reported
Waste Code 1:	Not reported
Waste Type 1:	Not reported
Waste Code 2:	Not reported
Waste Type 2:	Not reported
Waste Code 3:	Not reported
Waste Type 3:	Not reported
Waste Code 4:	Not reported
Waste Type 4:	Not reported
Waste Code 5:	Not reported
Waste Type 5:	Not reported
Manifest Number:	Not reported
Waste Description:	Not reported
SIC Code:	Not reported
NAICS Code:	Not reported
Source Code:	Not reported
Amount:	Not reported
Handling Code:	Not reported
Handling Description:	Not reported
Shipped Date:	Not reported
TSD ID:	Not reported
TSD Name:	Not reported
Transporter ID:	Not reported
Transporter Name:	Not reported
EPAID:	SCD003339702
Name:	ICS SC II LLC
Address:	2819 INDUSTRIAL AVE
City,State,Zip:	N CHARLESTON, SC 29405
District:	Charleston EQC Office
Quarter:	1
Year:	2018
Record Type:	G
No Waste Ind:	N
Index Number:	1
Waste Code 1:	D007
Waste Type 1:	Chromium
Waste Code 2:	D008
Waste Type 2:	Lead
Waste Code 3:	Not reported
Waste Type 3:	Not reported
Waste Code 4:	Not reported
Waste Type 4:	Not reported
Waste Code 5:	Not reported
Waste Type 5:	Not reported
Manifest Number:	Not reported
Waste Description:	BLASTER DUST BOILER ASH BURNER ASH
SIC Code:	3412
NAICS Code:	332439
Source Code:	G07
Amount:	3025
Handling Code:	Not reported
Handling Description:	Not reported
Shipped Date:	Not reported
TSD ID:	Not reported
TSD Name:	Not reported

Map ID
Direction
Distance
Elevation

MAP FINDINGS

Site

Database(s)

EDR ID Number
EPA ID Number

ICS SC II LLC (Continued)

1000354991

Transporter ID: Not reported
Transporter Name: Not reported

EPAID: SCD003339702
Name: INDUSTRIAL CONTAINER SERVICES SC II LLC
Address: 2819 INDUSTRIAL AVE
City,State,Zip: N CHARLESTON, SC 29405
District: Charleston EQC Office
Quarter: 2
Year: 2015
Record Type: G
No Waste Ind: Y
Index Number: Not reported
Waste Code 1: Not reported
Waste Type 1: Not reported
Waste Code 2: Not reported
Waste Type 2: Not reported
Waste Code 3: Not reported
Waste Type 3: Not reported
Waste Code 4: Not reported
Waste Type 4: Not reported
Waste Code 5: Not reported
Waste Type 5: Not reported
Manifest Number: Not reported
Waste Description: Not reported
SIC Code: Not reported
NAICS Code: Not reported
Source Code: Not reported
Amount: Not reported
Handling Code: Not reported
Handling Description: Not reported
Shipped Date: Not reported
TSD ID: Not reported
TSD Name: Not reported
Transporter ID: Not reported
Transporter Name: Not reported

[Click this hyperlink](#) while viewing on your computer to access
1 additional SC MANIFEST: record(s) in the EDR Site Report.

496
East
1/2-1
0.691 mi.
3646 ft.

BRENNTAG INCORPORATED
4200 AZALEA DRIVE
CHARLESTON, SC 29405

SC SHWS 1000362421
FINDS N/A
ECHO

Actual:
19 ft.
Focus Map:
12

SHWS:
Name: BURRIS CHEMICAL CO
Address: 4200 AZALEA DR
City,State,Zip: CHARLESTON, SC 29405-7480
EPA ID: SCD003370525

FINDS:
Registry ID: 110000535154
Facility URL: http://ofmpub.epa.gov/enviro/fii_query_detail_disp_program_facility?p_registry_id=110000535154

Map ID
Direction
Distance
Elevation

MAP FINDINGS

Site

Database(s)

EDR ID Number
EPA ID Number

BRENNTAG INCORPORATED (Continued)

1000362421

Environmental Interest/Information System:

NCDB (National Compliance Data Base) supports implementation of the Federal Insecticide, Fungicide, and Rodenticide Act (FIFRA) and the Toxic Substances Control Act (TSCA). The system tracks inspections in regions and states with cooperative agreements, enforcement actions, and settlements.

SC-EFIS (South Carolina - Environmental Facility Information System) integrates information on environmental facilities, permits, violations, enforcement actions, and compliance activities needed to support regulatory requirements and target environmental quality improvements for the water, air, solid waste, and hazardous waste program areas. The EFIS was developed by the state of South Carolina and Maine joined their system in 2004.

AFS (Aerometric Information Retrieval System (AIRS) Facility Subsystem) replaces the former Compliance Data System (CDS), the National Emission Data System (NEDS), and the Storage and Retrieval of Aerometric Data (SAROAD). AIRS is the national repository for information concerning airborne pollution in the United States. AFS is used to track emissions and compliance data from industrial plants. AFS data are utilized by states to prepare State Implementation Plans to comply with regulatory programs and by EPA as an input for the estimation of total national emissions. AFS is undergoing a major redesign to support facility operating permits required under Title V of the Clean Air Act.

AIR EMISSIONS CLASSIFICATION UNKNOWN

US EPA TRIS (Toxics Release Inventory System) contains information from facilities on the amounts of over 300 listed toxic chemicals that these facilities release directly to air, water, land, or that are transported off-site.

RCRAInfo is a national information system that supports the Resource Conservation and Recovery Act (RCRA) program through the tracking of events and activities related to facilities that generate, transport, and treat, store, or dispose of hazardous waste. RCRAInfo allows RCRA program staff to track the notification, permit, compliance, and corrective action activities required under RCRA.

HAZARDOUS WASTE BIENNIAL REPORTER

AIR MINOR

SSTS (Section Seven Tracking System) evolved from the FIFRA and TSCA Enforcement System (FATES). SSTS tracks the registration of all pesticide-producing establishments and tracks annually the types and amounts of pesticides, active ingredients, and related devices that are produced, sold, or distributed each year.

US EPA Risk Management Plan (RMP) database stores the risk management plans reported by companies that handle, manufacture, use, or store certain flammable or toxic substances, as required under section 112(r) of the Clean Air Act (CAA).

ICIS (Integrated Compliance Information System) is the Integrated Compliance Information System and provides a database that, when complete, will contain integrated Enforcement and Compliance information across most of EPA's programs. The vision for ICIS is to replace EPA's independent databases that contain Enforcement data with a single repository for that information. Currently, ICIS contains all Federal Administrative and Judicial enforcement actions. This information is maintained in ICIS by EPA in the Regional offices and it Headquarters. A future release of ICIS will replace the Permit Compliance System (PCS) which supports the NPDES and will integrate that information with Federal actions already in the system. ICIS also

Map ID
 Direction
 Distance
 Elevation

MAP FINDINGS

Site

Database(s)

EDR ID Number
 EPA ID Number

BRENNTAG INCORPORATED (Continued)

1000362421

has the capability to track other activities occurring in the Region that support Compliance and Enforcement programs. These include; Incident Tracking, Compliance Assistance, and Compliance Monitoring.

Click this hyperlink while viewing on your computer to access additional FINDS: detail in the EDR Site Report.

ECHO:

Envid: 1000362421
 Registry ID: 110000535154
 DFR URL: <http://echo.epa.gov/detailed-facility-report?fid=110000535154>

DF497
South
1/2-1
0.699 mi.
3692 ft.

Actual:
30 ft.

Focus Map:
10

ODFJELL TERMINALS (CHARLESTON) LLC
1003 E MONTAGUE AVE NORTH
CHARLESTON, SC 29405

Site 1 of 2 in cluster DF

SC SHWS **S109516336**
SC AUL **N/A**
SC VCP
SC BROWNFIELDS
SC ALLSITES
SC AIRS
SC NPDES
SC UIC

SHWS:

Name: KOCH REFINING COMPANY LP
 Address: 1003 E MONTAGUE AVE
 City,State,Zip: NORTH CHARLESTON, SC 29405-4918
 EPA ID: SCS123457303

Name: KOCH REFINING COMPANY LP
 Address: 1003 E MONTAGUE AVE
 Address 2: Not reported
 City,State,Zip: NORTH CHARLESTON, SC 29405-4918

NORTH CHARLESTON, SC 29405-4918:

Owner: ODFJELL TERMINALS (CHARLESTON) LLC
 Latitude / Longitude: 32.87983 / -79.97127
 Project Status: COMP
 Execute Date: 02/09/2011
 Restriction File Date: 06/10/2011
 Cleanup Contract Complete Date: 03/02/2015
 Project Complete Date: 03/02/2015
 File Number: 57898
 Land Use Restriction: NO RES; NO GW USE; ENGINEERED BARRIERS
 Contamination on Site: Petroleum
 Brownfield Type: Petroleum
 Fund 128(A) Utilized: No
 Respond Action Planned: No
 Acreage: Not reported

VCP:

Name: KOCH REFINING CO LP
 Address: 1003 E MONTAGUE AVE
 City,State,Zip: NORTH CHARLESTON, SC 29405-4918
 Person Company: ODFJELL TERMINALS (CHARLESTON) LLC
 Prim Address 1: 1003 E MONTAGUE AVE
 Prim Address 2: Not reported
 Prim City: NORTH CHARLESTON
 Prim State: SC
 Prim Zip: 29405-4918

Map ID
Direction
Distance
Elevation

MAP FINDINGS

Site

Database(s)

EDR ID Number
EPA ID Number

ODFJELL TERMINALS (CHARLESTON) LLC (Continued)

S109516336

Type Brownfield: Petroleum
Contact: JACK SMITH, ESQ
Status code: COMP
File Number: 57898
Exec Date: 9-Feb-11
Contract Mailed Date: 9-Dec-10
Date Terminated: Not reported
Contract #: 10-5956-NRP
Contract Type: NRP
Contract Manager: OVERCASH JO CHERIE C
Acreage: 19.97
COC Issued Date: 2-Mar-15
RC Executed Date: 10-Mar-11
I C Received: 17-Nov-10
Workplan Due: Not reported
Workplan Receive: Not reported
Workplan Reviewed: 20-Dec-10
Workplan Approved: 4-Jan-11
Report Receive: 5-Jan-11
Report Reviewed: 27-Jan-11
Report Approved: 25-Feb-11
Cap Approved: 12-Mar-12

SC BROWNFIELD:

Name: KOCH REFINING CO LP
Address: 1003 E MONTAGUE AVE
City,State,Zip: NORTH CHARLESTON, SC 29405-4918
Contract Number: 10-5956-NRP
Contract Type: NRP
File Number: 57898
Contract Manager: OVERCASH JO CHERIE C
Person Company: ODFJELL TERMINALS (CHARLESTON) LLC
Primary Address1: 1003 E MONTAGUE AVE
Primary Address2: Not reported
Primary City: NORTH CHARLESTON
Primary State Code: SC
Primary Zip Code: 29405-4918
Type Brownfield: Petroleum
Acreage: 19.97
Contract Executed: 9-Feb-11
COC Date Issued: 2-Mar-15
RC Executed: 10-Mar-11
Contact: JACK SMITH, ESQ
Status Code: COMP
IC Received: 17-Nov-10
Workplan Due: Not reported
Workplan Received: Not reported
Workplan Reviewed: 20-Dec-10
Workplan Approved: 4-Jan-11
Report Received: 5-Jan-11
Report Reviewed: 27-Jan-11
Report Approved: 25-Feb-11
Cap Approved: 12-Mar-12
Contract Mailed: 9-Dec-10
Date Terminated: Not reported

Map ID
Direction
Distance
Elevation

MAP FINDINGS

Site

Database(s)

EDR ID Number
EPA ID Number

ODFJELL TERMINALS (CHARLESTON) LLC (Continued)

S109516336

ALLSITES:

Name: KOCH REFINING COMPANY LP
Address: 1003 E MONTAGUE AVE
City,State,Zip: NORTH CHARLESTON, SC 29405-4918
Brownfield: No
Brownfield Type: Petroleum
Funds Used: No
Resp Action: No
Permit Number: SCS123457303
Program: SF
Owner: ODFJELL TERMINALS (CHARLESTON) LLC
Project Status Code: COMP
Execute Date: 02/09/2011
Restrictions Filed Date: 6/10/2011
Cleanup Contract Complete Date: 03/02/2015
Project Complete Date: 3/2/2015
File Number: 57898
Land Use Restriction: NO RES; NO GW USE; ENGINEERED BARRIERS
Contamination On Site: Petroleum
Acreage: Not reported
Soil Contamination Desc: Not reported
Soil COCS: Not reported
SW Sed Contamination Desc: Not reported
SW COCS: Not reported
GW Contamination Desc: Not reported
GW COCS: Not reported
Air Contamination Desc: Not reported
Air COCS: Not reported
Lat: 32.87983
Long: -79.97127

AIRS:

Name: ODFJELL TERMINALS CHARLESTON LLC
Address: 1003 E MONTAGUE AVE
City,State,Zip: NORTH CHARLESTON, SC 29405
Operate Status: operating
Emissions Contact: GARY R FIELDS
Contact Telephone: 8437146319
Mail Address: 1003 E MONTAGUE AVE
Mail City/State/Zip: N CHARLESTON, SC 29405
Latitude/Longitude: 324715 / 795557
Source Industrial Code (SIC): 4226
NAICS Code: 493190
State Permit Number: 0560-0421
State Permit Type: COND

Name: ODFJELL TERMINALS CHARLESTON LLC
Address: 1003 E MONTAGUE AVE
City,State,Zip: NORTH CHARLESTON, SC 29405
Year Inv: Not reported
Pollutant Description: Not reported
Estimated Emissions (Tons/Yr): Not reported
Permit Issue Date: Not reported
Permit Expire Date: Not reported
Permit Effective Date: Not reported

Map ID
Direction
Distance
Elevation

MAP FINDINGS

Site

Database(s)

EDR ID Number
EPA ID Number

ODFJELL TERMINALS (CHARLESTON) LLC (Continued)

S109516336

Name: ODFJELL TERMINALS (CHARLESTON) LLC
Address: 1003 E MONTAGUE AVE
City,State,Zip: NORTH CHARLESTON, SC 29405
Year Inv: 2015
Pollutant Description: Not reported
Estimated Emissions (Tons/Yr): Not reported
Permit Issue Date: Not reported
Permit Expire Date: Not reported
Permit Effective Date: Not reported

Name: ODFJELL TERMINALS CHARLESTON LLC
Address: 1003 E MONTAGUE AVE NORTH
City,State,Zip: CHARLESTON, SC 29405
Year Inv: 2015
Pollutant Description: Not reported
Estimated Emissions (Tons/Yr): Not reported
Permit Issue Date: Not reported
Permit Expire Date: Not reported
Permit Effective Date: Not reported

Name: ODFJELL TERMINALS (CHARLESTON) LLC
Address: 1003 E MONTAGUE AVE NORTH
City,State,Zip: CHARLESTON, SC 29405
Year Inv: 2015
Pollutant Description: Not reported
Estimated Emissions (Tons/Yr): Not reported
Permit Issue Date: 02/02/2015
Permit Expire Date: Not reported
Permit Effective Date: 04/01/2015

Name: ODFJELL TERMINALS (CHARLESTON) LLC
Address: 1003 E MONTAGUE AVE
City,State,Zip: NORTH CHARLESTON, SC 29405
Year Inv: 2015
Pollutant Description: Not reported
Estimated Emissions (Tons/Yr): Not reported
Permit Issue Date: Not reported
Permit Expire Date: Not reported
Permit Effective Date: Not reported

NPDES:

Name: KOCH REFINING COMPANY
Address: 1003 E MONTAGUE AVE
City,State,Zip: NORTH CHARLESTON, SC 29405-4918
Permit: SC0003794
Permit Status Date: 1999-12-14
Act/Inactive: INACT
App Type: NPDES REISSUE
App Status Date: 12/18/1995
Permit Contact: BEVER DAVID
Permit Issued Date: 12/18/1995
Permit Expire Date: 09/30/2000
Permit Type: WTRNPDESWWTP
Permit Sub Type: INDUSTRIAL
Permit Status: CLOSED
Receiving Stream: Cooper River
Address Type: SITE

Map ID
Direction
Distance
Elevation

MAP FINDINGS

Site

Database(s)

EDR ID Number
EPA ID Number

ODFJELL TERMINALS (CHARLESTON) LLC (Continued)

S109516336

Owner Address Type: BUSINESS
Owner Telephone: 843-747-3710

UIC:
Name: CHARLESTON CEMENT COMPANY LLC
Address: 1003 E MONTAGUE AVE
City,State,Zip: NORTH CHARLESTON, SC 29405-4918
Permit Number: SCHE03020037
Permit Holder: REISS REMEDIATION
Former Permit Number: 388M
Activity: Inactive
Disposition: Closed

DF498
South
1/2-1
0.699 mi.
3692 ft.

ODFJELL TERMINALS CHARLESTON LLC
1003 E MONTAGUE AVE
N CHARLESTON, SC 29405
Site 2 of 2 in cluster DF

SEMS-ARCHIVE **1000358973**
RCRA-LQG **SCD000770024**
SC SHWS
SC MANIFEST

Actual:
30 ft.
Focus Map:
10

SEMS Archive:
Site ID: 0403216
EPA ID: SCD000770024
Name: AMERICAN PETROFINA/CHAS TERM
Address: FOOT OF MONTAGUE AVE
Address 2: Not reported
City,State,Zip: CHARLESTON, SC 29406
Cong District: 01
FIPS Code: 45019
FF: N
NPL: Not on the NPL
Non NPL Status: NFRAP-Site does not qualify for the NPL based on existing information

SEMS Archive Detail:

Region: 04
Site ID: 0403216
EPA ID: SCD000770024
Site Name: AMERICAN PETROFINA/CHAS TERM
NPL: N
FF: N
OU: 00
Action Code: VS
Action Name: ARCH SITE
SEQ: 1
Start Date: Not reported
Finish Date: 1994-03-22 05:00:00
Qual: Not reported
Current Action Lead: EPA Perf In-Hse

Region: 04
Site ID: 0403216
EPA ID: SCD000770024
Site Name: AMERICAN PETROFINA/CHAS TERM
NPL: N
FF: N
OU: 00
Action Code: DS
Action Name: DISCVRY
SEQ: 1

Map ID
Direction
Distance
Elevation

MAP FINDINGS

Site

Database(s)

EDR ID Number
EPA ID Number

ODFJELL TERMINALS CHARLESTON LLC (Continued)

1000358973

Start Date: 1981-06-01 04:00:00
Finish Date: 1981-06-01 04:00:00
Qual: Not reported
Current Action Lead: EPA Perf

Region: 04
Site ID: 0403216
EPA ID: SCD000770024
Site Name: AMERICAN PETROFINA/CHAS TERM
NPL: N
FF: N
OU: 00
Action Code: PA
Action Name: PA
SEQ: 1
Start Date: Not reported
Finish Date: 1984-04-01 06:00:00
Qual: L
Current Action Lead: EPA Perf

Region: 04
Site ID: 0403216
EPA ID: SCD000770024
Site Name: AMERICAN PETROFINA/CHAS TERM
NPL: N
FF: N
OU: 00
Action Code: SI
Action Name: SI
SEQ: 1
Start Date: Not reported
Finish Date: 1984-11-01 06:00:00
Qual: N
Current Action Lead: St Perf

RCRA-LQG:

Date form received by agency: 2017-01-01 00:00:00.0
Facility name: ODFJELL TERMINALS CHARLESTON LLC
Facility address: 1003 E MONTAGUE AVE
N CHARLESTON, SC 29405
EPA ID: SCD000770024
Contact: BARRY LEDBETTER
Contact address: 1003 E MONTAGUE AVE
N CHARLESTON, SC 29405
Contact country: Not reported
Contact telephone: 843-714-6319
Contact email: Not reported
EPA Region: 04
Land type: Private
Classification: Large Quantity Generator
Description: Handler: generates 1,000 kg or more of hazardous waste during any calendar month; or generates more than 1 kg of acutely hazardous waste during any calendar month; or generates more than 100 kg of any residue or contaminated soil, waste or other debris resulting from the cleanup of a spill, into or on any land or water, of acutely hazardous waste during any calendar month; or generates 1 kg or less of acutely

Map ID
Direction
Distance
Elevation

MAP FINDINGS

Site

Database(s)

EDR ID Number
EPA ID Number

ODFJELL TERMINALS CHARLESTON LLC (Continued)

1000358973

hazardous waste during any calendar month, and accumulates more than 1 kg of acutely hazardous waste at any time; or generates 100 kg or less of any residue or contaminated soil, waste or other debris resulting from the cleanup of a spill, into or on any land or water, of acutely hazardous waste during any calendar month, and accumulates more than 100 kg of that material at any time

Owner/Operator Summary:

Owner/operator name: OPERNAME
Owner/operator address: OPERSTREET
OPERCITY, WY 99999
Owner/operator country: Not reported
Owner/operator telephone: 404-555-1212
Owner/operator email: Not reported
Owner/operator fax: Not reported
Owner/operator extension: Not reported
Legal status: Private
Owner/Operator Type: Operator
Owner/Op start date: Not reported
Owner/Op end date: Not reported

Owner/operator name: ODFJELL TERMINALS USA INC
Owner/operator address: 13100 SPACE CENTER BLVD STE 600
HOUSTON, TX 77059
Owner/operator country: Not reported
Owner/operator telephone: Not reported
Owner/operator email: Not reported
Owner/operator fax: Not reported
Owner/operator extension: Not reported
Legal status: Private
Owner/Operator Type: Owner
Owner/Op start date: 2009-12-31 00:00:00.
Owner/Op end date: Not reported

Owner/operator name: ODFJELL TERMINALS CHARLESTON LLC
Owner/operator address: 12211 PORT RD
SEABROOK, TX 77598
Owner/operator country: Not reported
Owner/operator telephone: Not reported
Owner/operator email: Not reported
Owner/operator fax: Not reported
Owner/operator extension: Not reported
Legal status: Private
Owner/Operator Type: Operator
Owner/Op start date: 2009-12-31 00:00:00.
Owner/Op end date: Not reported

Owner/operator name: Not reported
Owner/operator address: OWNERSTREET
OWNERCITY, WY 99999
Owner/operator country: Not reported
Owner/operator telephone: 404-555-1212
Owner/operator email: Not reported
Owner/operator fax: Not reported
Owner/operator extension: Not reported
Legal status: Private
Owner/Operator Type: Owner

Map ID
Direction
Distance
Elevation

MAP FINDINGS

Site

Database(s)

EDR ID Number
EPA ID Number

ODFJELL TERMINALS CHARLESTON LLC (Continued)

1000358973

Owner/Op start date: Not reported
Owner/Op end date: Not reported

Handler Activities Summary:

U.S. importer of hazardous waste: No
Mixed waste (haz. and radioactive): No
Recycler of hazardous waste: No
Transporter of hazardous waste: No
Treater, storer or disposer of HW: No
Underground injection activity: No
On-site burner exemption: No
Furnace exemption: No
Used oil fuel burner: No
Used oil processor: No
Used oil refiner: No
Used oil fuel marketer to burner: No
Used oil Specification marketer: No
Used oil transfer facility: No
Used oil transporter: No

Historical Generators:

Date form received by agency:2016-01-01 00:00:00.0
Site name: ODFJELL TERMINALS CHARLESTON LLC
Classification: Large Quantity Generator

Date form received by agency:2015-08-31 00:00:00.0
Site name: ODFJELL TERMINALS CHARLESTON LLC
Classification: Large Quantity Generator

Date form received by agency:2015-08-03 00:00:00.0
Site name: ODFJELL TERMINALS CHARLESTON LLC
Classification: Large Quantity Generator

Date form received by agency:2015-01-26 00:00:00.0
Site name: ODFJELL TERMINALS CHARLESTON LLC
Classification: Large Quantity Generator

Date form received by agency:2014-07-29 00:00:00.0
Site name: ODFJELL TERMINALS CHARLESTON LLC
Classification: Large Quantity Generator

Date form received by agency:2014-04-25 00:00:00.0
Site name: ODFJELL TERMINALS CHARLESTON LLC
Classification: Large Quantity Generator

Date form received by agency:2014-01-22 00:00:00.0
Site name: ODFJELL TERMINALS CHARLESTON LLC
Classification: Large Quantity Generator

Date form received by agency:2012-07-19 00:00:00.0
Site name: ODFJELL TERMINALS CHARLESTON LLC
Classification: Large Quantity Generator

Date form received by agency:2002-03-27 00:00:00.0
Site name: AMERICAN PETROFINA MARKETING INC
Classification: Not a generator, verified

Map ID
Direction
Distance
Elevation

MAP FINDINGS

Site

Database(s)

EDR ID Number
EPA ID Number

ODFJELL TERMINALS CHARLESTON LLC (Continued)

1000358973

Date form received by agency:1998-03-01 00:00:00.0

Site name: KOCH REFINING CO

Classification: Large Quantity Generator

Date form received by agency:1996-03-01 00:00:00.0

Site name: KOCH REFINING CO

Classification: Large Quantity Generator

Date form received by agency:1994-03-01 00:00:00.0

Site name: KOCH REFINING CO

Classification: Large Quantity Generator

Date form received by agency:1992-02-24 00:00:00.0

Site name: KOCH REFINING CO.

Classification: Large Quantity Generator

Date form received by agency:1980-08-15 00:00:00.0

Site name: AMERICAN PETROFINA MARKETING INC

Classification: Large Quantity Generator

Hazardous Waste Summary:

- . Waste code: D001
- . Waste name: IGNITABLE WASTE

- . Waste code: D002
- . Waste name: CORROSIVE WASTE

- . Waste code: D003
- . Waste name: REACTIVE WASTE

- . Waste code: D007
- . Waste name: CHROMIUM

- . Waste code: D018
- . Waste name: BENZENE

- . Waste code: D019
- . Waste name: CARBON TETRACHLORIDE

- . Waste code: D021
- . Waste name: CHLOROBENZENE

- . Waste code: D022
- . Waste name: CHLOROFORM

- . Waste code: D026
- . Waste name: CRESOL

- . Waste code: D035
- . Waste name: METHYL ETHYL KETONE

- . Waste code: D037
- . Waste name: PENTACHLOROPHENOL

- . Waste code: D038
- . Waste name: PYRIDINE

Map ID
Direction
Distance
Elevation

MAP FINDINGS

Site

Database(s)

EDR ID Number
EPA ID Number

ODFJELL TERMINALS CHARLESTON LLC (Continued)

1000358973

- . Waste code: D039
- . Waste name: TETRACHLOROETHYLENE

- . Waste code: D040
- . Waste name: TRICHLOROETHYLENE

- . Waste code: F002
- . Waste name: THE FOLLOWING SPENT HALOGENATED SOLVENTS: TETRACHLOROETHYLENE, METHYLENE CHLORIDE, TRICHLOROETHYLENE, 1,1,1-TRICHLOROETHANE, CHLOROBENZENE, 1,1,2-TRICHLORO-1,2,2-TRIFLUOROETHANE, ORTHO-DICHLOROBENZENE, TRICHLOROFLUOROMETHANE, AND 1,1,2, TRICHLOROETHANE; ALL SPENT SOLVENT MIXTURES/BLENDS CONTAINING, BEFORE USE, A TOTAL OF TEN PERCENT OR MORE (BY VOLUME) OF ONE OR MORE OF THE ABOVE HALOGENATED SOLVENTS OR THOSE SOLVENTS LISTED IN F001, F004, AND F005; AND STILL BOTTOMS FROM THE RECOVERY OF THESE SPENT SOLVENTS AND SPENT SOLVENT MIXTURES.

- . Waste code: F003
- . Waste name: THE FOLLOWING SPENT NONHALOGENATED SOLVENTS: XYLENE, ACETONE, ETHYL ACETATE, ETHYL BENZENE, ETHYL ETHER, METHYL ISOBUTYL KETONE, N-BUTYL ALCOHOL, CYCLOHEXANONE, AND METHANOL; ALL SPENT SOLVENT MIXTURES/BLENDS CONTAINING, BEFORE USE, ONLY THE ABOVE SPENT NONHALOGENATED SOLVENTS; AND ALL SPENT SOLVENT MIXTURES/BLENDS CONTAINING, BEFORE USE, ONE OR MORE OF THE ABOVE NONHALOGENATED SOLVENTS, AND A TOTAL OF TEN PERCENT OR MORE (BY VOLUME) OF ONE OR MORE OF THOSE SOLVENTS LISTED IN F001, F002, F004, AND F005; AND STILL BOTTOMS FROM THE RECOVERY OF THESE SPENT SOLVENTS AND SPENT SOLVENT MIXTURES.

- . Waste code: F005
- . Waste name: THE FOLLOWING SPENT NONHALOGENATED SOLVENTS: TOLUENE, METHYL ETHYL KETONE, CARBON DISULFIDE, ISOBUTANOL, PYRIDINE, BENZENE, 2-ETHOXYETHANOL, AND 2-NITROPROPANE; ALL SPENT SOLVENT MIXTURES/BLENDS CONTAINING, BEFORE USE, A TOTAL OF TEN PERCENT OR MORE (BY VOLUME) OF ONE OR MORE OF THE ABOVE NONHALOGENATED SOLVENTS OR THOSE SOLVENTS LISTED IN F001, F002, OR F004; AND STILL BOTTOMS FROM THE RECOVERY OF THESE SPENT SOLVENTS AND SPENT SOLVENT MIXTURES.

- . Waste code: K051
- . Waste name: API SEPARATOR SLUDGE FROM THE PETROLEUM REFINING INDUSTRY.

- . Waste code: K052
- . Waste name: TANK BOTTOMS (LEADED) FROM THE PETROLEUM REFINING INDUSTRY.

- . Waste code: U001
- . Waste name: ACETALDEHYDE (I) (OR) ETHANAL (I)

- . Waste code: U002
- . Waste name: 2-PROPANONE (I) (OR) ACETONE (I)

- . Waste code: U003
- . Waste name: ACETONITRILE (I,T)

- . Waste code: U007
- . Waste name: 2-PROPENAMIDE (OR) ACRYLAMIDE

- . Waste code: U037

Map ID
Direction
Distance
Elevation

MAP FINDINGS

Site

Database(s)

EDR ID Number
EPA ID Number

ODFJELL TERMINALS CHARLESTON LLC (Continued)

1000358973

- . Waste name: BENZENE, CHLORO- (OR) CHLOROBENZENE
- . Waste code: U239
- . Waste name: BENZENE, DIMETHYL- (I,T) (OR) XYLENE (I)

Biennial Reports:

Last Biennial Reporting Year: 2017

Annual Waste Handled:

- Waste code: D001
- Waste name: IGNITABLE HAZARDOUS WASTES ARE THOSE WASTES WHICH HAVE A FLASHPOINT OF LESS THAN 140 DEGREES FAHRENHEIT AS DETERMINED BY A PENSKEY-MARTENS CLOSED CUP FLASH POINT TESTER. ANOTHER METHOD OF DETERMINING THE FLASH POINT OF A WASTE IS TO REVIEW THE MATERIAL SAFETY DATA SHEET, WHICH CAN BE OBTAINED FROM THE MANUFACTURER OR DISTRIBUTOR OF THE MATERIAL. LACQUER THINNER IS AN EXAMPLE OF A COMMONLY USED SOLVENT WHICH WOULD BE CONSIDERED AS IGNITABLE HAZARDOUS WASTE.

Amount (Lbs): 1365363

- Waste code: D021
- Waste name: CHLOROBENZENE
- Amount (Lbs): 1266189

- Waste code: U037
- Waste name: BENZENE, CHLORO-
- Amount (Lbs): 1270794

- Waste code: U239
- Waste name: BENZENE, DIMETHYL- (I,T)
- Amount (Lbs): 99238

Facility Has Received Notices of Violations:

- Regulation violated: Not reported
- Area of violation: Generators - General
- Date violation determined: 2014-10-29 00:00:00.0
- Date achieved compliance: 2014-11-25 00:00:00.0
- Violation lead agency: State
- Enforcement action: NON-FINANCIAL RECORD REVIEW
- Enforcement action date: 2014-10-29 00:00:00.0
- Enf. disposition status: Not reported
- Enf. disp. status date: Not reported
- Enforcement lead agency: State
- Proposed penalty amount: Not reported
- Final penalty amount: Not reported
- Paid penalty amount: Not reported

- Regulation violated: Not reported
- Area of violation: Generators - General
- Date violation determined: 2014-10-29 00:00:00.0
- Date achieved compliance: 2014-11-25 00:00:00.0
- Violation lead agency: State
- Enforcement action: NON-FINANCIAL RECORD REVIEW
- Enforcement action date: 2014-11-25 00:00:00.0
- Enf. disposition status: Not reported
- Enf. disp. status date: Not reported

Map ID
Direction
Distance
Elevation

MAP FINDINGS

Site

Database(s)

EDR ID Number
EPA ID Number

ODFJELL TERMINALS CHARLESTON LLC (Continued)

1000358973

Enforcement lead agency: State
Proposed penalty amount: Not reported
Final penalty amount: Not reported
Paid penalty amount: Not reported

Regulation violated: FR - 40 CFR 262.34(A)(4)
Area of violation: Generators - General
Date violation determined: 1996-03-11 00:00:00.0
Date achieved compliance: 1996-06-26 00:00:00.0
Violation lead agency: EPA
Enforcement action: COMPLIANCE EVALUATION INSPECTION ON-SITE
Enforcement action date: Not reported
Enf. disposition status: Not reported
Enf. disp. status date: Not reported
Enforcement lead agency: Not reported
Proposed penalty amount: Not reported
Final penalty amount: Not reported
Paid penalty amount: Not reported

Regulation violated: SR - 174
Area of violation: Generators - General
Date violation determined: 1996-03-11 00:00:00.0
Date achieved compliance: 1997-06-05 00:00:00.0
Violation lead agency: State
Enforcement action: COMPLIANCE EVALUATION INSPECTION ON-SITE
Enforcement action date: 1997-02-06 00:00:00.0
Enf. disposition status: Not reported
Enf. disp. status date: Not reported
Enforcement lead agency: State
Proposed penalty amount: Not reported
Final penalty amount: Not reported
Paid penalty amount: Not reported

Regulation violated: FR - 40 CFR 262.21(B)
Area of violation: Generators - Manifest
Date violation determined: 1996-03-11 00:00:00.0
Date achieved compliance: 1996-06-26 00:00:00.0
Violation lead agency: EPA
Enforcement action: COMPLIANCE EVALUATION INSPECTION ON-SITE
Enforcement action date: Not reported
Enf. disposition status: Not reported
Enf. disp. status date: Not reported
Enforcement lead agency: Not reported
Proposed penalty amount: Not reported
Final penalty amount: Not reported
Paid penalty amount: Not reported

Regulation violated: FR - 40 CFR 262.34(A)(2)
Area of violation: Generators - General
Date violation determined: 1996-03-11 00:00:00.0
Date achieved compliance: 1996-06-26 00:00:00.0
Violation lead agency: EPA
Enforcement action: COMPLIANCE EVALUATION INSPECTION ON-SITE
Enforcement action date: Not reported
Enf. disposition status: Not reported
Enf. disp. status date: Not reported
Enforcement lead agency: Not reported

Map ID
Direction
Distance
Elevation

MAP FINDINGS

Site

Database(s)

EDR ID Number
EPA ID Number

ODFJELL TERMINALS CHARLESTON LLC (Continued)

1000358973

Proposed penalty amount: Not reported
Final penalty amount: Not reported
Paid penalty amount: Not reported

Regulation violated: FR - 40 CFR 265.56(E)
Area of violation: Generators - General
Date violation determined: 1996-03-11 00:00:00.0
Date achieved compliance: 1996-06-26 00:00:00.0
Violation lead agency: EPA
Enforcement action: COMPLIANCE EVALUATION INSPECTION ON-SITE
Enforcement action date: Not reported
Enf. disposition status: Not reported
Enf. disp. status date: Not reported
Enforcement lead agency: Not reported
Proposed penalty amount: Not reported
Final penalty amount: Not reported
Paid penalty amount: Not reported

Regulation violated: SR - 265.173(a)(d)
Area of violation: Generators - General
Date violation determined: 1996-03-11 00:00:00.0
Date achieved compliance: 1997-06-05 00:00:00.0
Violation lead agency: State
Enforcement action: COMPLIANCE EVALUATION INSPECTION ON-SITE
Enforcement action date: 1997-02-06 00:00:00.0
Enf. disposition status: Not reported
Enf. disp. status date: Not reported
Enforcement lead agency: State
Proposed penalty amount: Not reported
Final penalty amount: Not reported
Paid penalty amount: Not reported

Regulation violated: SR - 265.173(a)(d)
Area of violation: Generators - General
Date violation determined: 1996-03-11 00:00:00.0
Date achieved compliance: 1997-06-05 00:00:00.0
Violation lead agency: State
Enforcement action: COMPLIANCE EVALUATION INSPECTION ON-SITE
Enforcement action date: 1997-01-07 00:00:00.0
Enf. disposition status: Not reported
Enf. disp. status date: Not reported
Enforcement lead agency: State
Proposed penalty amount: Not reported
Final penalty amount: Not reported
Paid penalty amount: Not reported

Regulation violated: SR - 265.173(a)(d)
Area of violation: Generators - General
Date violation determined: 1996-03-11 00:00:00.0
Date achieved compliance: 1997-06-05 00:00:00.0
Violation lead agency: State
Enforcement action: COMPLIANCE EVALUATION INSPECTION ON-SITE
Enforcement action date: 1997-05-07 00:00:00.0
Enf. disposition status: Not reported
Enf. disp. status date: Not reported
Enforcement lead agency: State
Proposed penalty amount: Not reported

Map ID
Direction
Distance
Elevation

MAP FINDINGS

Site

Database(s)

EDR ID Number
EPA ID Number

ODFJELL TERMINALS CHARLESTON LLC (Continued)

1000358973

Final penalty amount: 5250
Paid penalty amount: 5250

Regulation violated: SR - 265.171
Area of violation: Generators - General
Date violation determined: 1996-03-11 00:00:00.0
Date achieved compliance: 1997-06-05 00:00:00.0
Violation lead agency: State
Enforcement action: COMPLIANCE EVALUATION INSPECTION ON-SITE
Enforcement action date: 1997-05-07 00:00:00.0
Enf. disposition status: Not reported
Enf. disp. status date: Not reported
Enforcement lead agency: State
Proposed penalty amount: Not reported
Final penalty amount: 5250
Paid penalty amount: 5250

Regulation violated: FR - 40 CFR 265.31
Area of violation: Generators - General
Date violation determined: 1996-03-11 00:00:00.0
Date achieved compliance: 1996-06-26 00:00:00.0
Violation lead agency: EPA
Enforcement action: COMPLIANCE EVALUATION INSPECTION ON-SITE
Enforcement action date: Not reported
Enf. disposition status: Not reported
Enf. disp. status date: Not reported
Enforcement lead agency: Not reported
Proposed penalty amount: Not reported
Final penalty amount: Not reported
Paid penalty amount: Not reported

Regulation violated: FR - 40 CFR 265.171
Area of violation: Generators - General
Date violation determined: 1996-03-11 00:00:00.0
Date achieved compliance: 1996-06-26 00:00:00.0
Violation lead agency: EPA
Enforcement action: COMPLIANCE EVALUATION INSPECTION ON-SITE
Enforcement action date: Not reported
Enf. disposition status: Not reported
Enf. disp. status date: Not reported
Enforcement lead agency: Not reported
Proposed penalty amount: Not reported
Final penalty amount: Not reported
Paid penalty amount: Not reported

Regulation violated: SR - 174
Area of violation: Generators - General
Date violation determined: 1996-03-11 00:00:00.0
Date achieved compliance: 1997-06-05 00:00:00.0
Violation lead agency: State
Enforcement action: COMPLIANCE EVALUATION INSPECTION ON-SITE
Enforcement action date: 1997-05-07 00:00:00.0
Enf. disposition status: Not reported
Enf. disp. status date: Not reported
Enforcement lead agency: State
Proposed penalty amount: Not reported
Final penalty amount: 5250

Map ID
Direction
Distance
Elevation

MAP FINDINGS

Site

Database(s)

EDR ID Number
EPA ID Number

ODFJELL TERMINALS CHARLESTON LLC (Continued)

1000358973

Paid penalty amount: 5250

Regulation violated: FR - 40 CFR 265.174
Area of violation: Generators - General
Date violation determined: 1996-03-11 00:00:00.0
Date achieved compliance: 1996-06-26 00:00:00.0
Violation lead agency: EPA
Enforcement action: COMPLIANCE EVALUATION INSPECTION ON-SITE
Enforcement action date: Not reported
Enf. disposition status: Not reported
Enf. disp. status date: Not reported
Enforcement lead agency: Not reported
Proposed penalty amount: Not reported
Final penalty amount: Not reported
Paid penalty amount: Not reported

Regulation violated: SR - 265.171
Area of violation: Generators - General
Date violation determined: 1996-03-11 00:00:00.0
Date achieved compliance: 1997-06-05 00:00:00.0
Violation lead agency: State
Enforcement action: COMPLIANCE EVALUATION INSPECTION ON-SITE
Enforcement action date: 1997-01-07 00:00:00.0
Enf. disposition status: Not reported
Enf. disp. status date: Not reported
Enforcement lead agency: State
Proposed penalty amount: Not reported
Final penalty amount: Not reported
Paid penalty amount: Not reported

Regulation violated: SR - 174
Area of violation: Generators - General
Date violation determined: 1996-03-11 00:00:00.0
Date achieved compliance: 1997-06-05 00:00:00.0
Violation lead agency: State
Enforcement action: COMPLIANCE EVALUATION INSPECTION ON-SITE
Enforcement action date: 1997-01-07 00:00:00.0
Enf. disposition status: Not reported
Enf. disp. status date: Not reported
Enforcement lead agency: State
Proposed penalty amount: Not reported
Final penalty amount: Not reported
Paid penalty amount: Not reported

Regulation violated: SR - 265.171
Area of violation: Generators - General
Date violation determined: 1996-03-11 00:00:00.0
Date achieved compliance: 1997-06-05 00:00:00.0
Violation lead agency: State
Enforcement action: COMPLIANCE EVALUATION INSPECTION ON-SITE
Enforcement action date: 1997-02-06 00:00:00.0
Enf. disposition status: Not reported
Enf. disp. status date: Not reported
Enforcement lead agency: State
Proposed penalty amount: Not reported
Final penalty amount: Not reported
Paid penalty amount: Not reported

Map ID
Direction
Distance
Elevation

MAP FINDINGS

Site

Database(s)

EDR ID Number
EPA ID Number

ODFJELL TERMINALS CHARLESTON LLC (Continued)

1000358973

Regulation violated: FR - 40 CFR 262.34(A)(3)
Area of violation: Generators - General
Date violation determined: 1996-03-11 00:00:00.0
Date achieved compliance: 1996-06-26 00:00:00.0
Violation lead agency: EPA
Enforcement action: COMPLIANCE EVALUATION INSPECTION ON-SITE
Enforcement action date: Not reported
Enf. disposition status: Not reported
Enf. disp. status date: Not reported
Enforcement lead agency: Not reported
Proposed penalty amount: Not reported
Final penalty amount: Not reported
Paid penalty amount: Not reported

Regulation violated: SR - 262.23(a)(3)
Area of violation: Generators - Manifest
Date violation determined: 1994-08-25 00:00:00.0
Date achieved compliance: 1994-10-17 00:00:00.0
Violation lead agency: State
Enforcement action: COMPLIANCE EVALUATION INSPECTION ON-SITE
Enforcement action date: 1994-09-12 00:00:00.0
Enf. disposition status: Not reported
Enf. disp. status date: Not reported
Enforcement lead agency: State
Proposed penalty amount: Not reported
Final penalty amount: Not reported
Paid penalty amount: Not reported

Regulation violated: SR - 265.37(a)(1&4)
Area of violation: Generators - General
Date violation determined: 1994-08-25 00:00:00.0
Date achieved compliance: 1994-10-17 00:00:00.0
Violation lead agency: State
Enforcement action: COMPLIANCE EVALUATION INSPECTION ON-SITE
Enforcement action date: 1994-09-12 00:00:00.0
Enf. disposition status: Not reported
Enf. disp. status date: Not reported
Enforcement lead agency: State
Proposed penalty amount: Not reported
Final penalty amount: Not reported
Paid penalty amount: Not reported

Regulation violated: SR - 268.7
Area of violation: LDR - General
Date violation determined: 1994-08-25 00:00:00.0
Date achieved compliance: 1994-10-17 00:00:00.0
Violation lead agency: State
Enforcement action: COMPLIANCE EVALUATION INSPECTION ON-SITE
Enforcement action date: 1994-09-12 00:00:00.0
Enf. disposition status: Not reported
Enf. disp. status date: Not reported
Enforcement lead agency: State
Proposed penalty amount: Not reported
Final penalty amount: Not reported
Paid penalty amount: Not reported

Regulation violated: SR - 265.52(e)

Map ID
Direction
Distance
Elevation

MAP FINDINGS

Site

Database(s)

EDR ID Number
EPA ID Number

ODFJELL TERMINALS CHARLESTON LLC (Continued)

1000358973

Area of violation: Generators - General
Date violation determined: 1994-08-25 00:00:00.0
Date achieved compliance: 1994-10-17 00:00:00.0
Violation lead agency: State
Enforcement action: COMPLIANCE EVALUATION INSPECTION ON-SITE
Enforcement action date: 1994-09-12 00:00:00.0
Enf. disposition status: Not reported
Enf. disp. status date: Not reported
Enforcement lead agency: State
Proposed penalty amount: Not reported
Final penalty amount: Not reported
Paid penalty amount: Not reported

Evaluation Action Summary:

Evaluation date: 1996-03-11 00:00:00.0
Evaluation: FINAL 3008(A) COMPLIANCE ORDER
Area of violation: Generators - General
Date achieved compliance: 1997-06-05 00:00:00.0
Evaluation lead agency: State

Evaluation date: 1996-03-11 00:00:00.0
Evaluation: WRITTEN INFORMAL
Area of violation: Generators - General
Date achieved compliance: 1997-06-05 00:00:00.0
Evaluation lead agency: State

SHWS:

Name: AMERICAN PETROFINA-CHAS TERM
Address: INT OF MONTAGUE & VIRGINIA ST
City,State,Zip: CHARLESTON, SC 29402
EPA ID: SCD000770024

SHWS:

Name: AMERICAN PETROFINA-CHAS TERM
Address: INT OF MONTAGUE & VIRGINIA ST
City,State,Zip: CHARLESTON, SC 29402
EPA ID: SCD000770024

499
ESE
1/2-1
0.699 mi.
3692 ft.

FORMER VCC - BERKELEY PHOSPHATE COMPANY
3975 HILLCREST DR
CHARLESTON, SC 29405

SC SHWS S109362464
N/A

Actual:
12 ft.
Focus Map:
13

SHWS:
Name: FORMER VCC - BERKELEY PHOSPHATE COMPANY
Address: 3975 HILLCREST DR
City,State,Zip: CHARLESTON, SC 29405
EPA ID: SCS123457149

MAP FINDINGS

Map ID			EDR ID Number
Direction			EPA ID Number
Distance			
Elevation	Site	Database(s)	

DG500	01		UXO
NNE			1024713519
1/2-1	CHARLESTON, SC		N/A
0.704 mi.			
3718 ft.	Site 1 of 2 in cluster DG		

Actual:	UXO:	
31 ft.	DoD Component:	FUDS
Focus Map:	Installation Name:	CHARLESTON ARMY DEPOT
6	Facility Address 2:	Not reported
	Site ID:	01OEW/CWM
	Site Type:	Unexploded Munitions and Ordnance Area
	Latitude:	32.90333300000003
	Longitude:	-79.973889

DG501	CHARLESTON ARMY DEPOT		FUDS
NNE			1007212389
1/2-1	CHARLESTON, SC		N/A
0.704 mi.			
3718 ft.	Site 2 of 2 in cluster DG		

Actual:	FUDS:	
31 ft.	EPA Region:	4
Focus Map:	Installation ID:	SC49799F491900
6	Congressional District Number:	6
	Facility Name:	CHARLESTON ARMY DEPOT
	FUDS Number:	I04SC0008
	City:	CHARLESTON
	State:	SC
	County:	CHARLESTON
	USACE District:	Savannah District (SAS)
	Status:	Properties with all projects at site closeout
	Current Owner:	Private Sector
	EMS Map Link:	https://fudportal.usace.army.mil/ems/ems/inventory/map/map?id=55561
	Eligibility:	Eligible
	Has Projects:	Yes
	NPL Status:	Not Listed
	X Coord:	-79.97388889999898
	Y Coord:	32.903333330000002
	Latitude:	32.903333330000002
	Longitude:	-79.97388889999898
	FUDS Detail as of Jan 2015:	
	Fiscal Year:	2013
	Federal Facility ID:	SC9799F4919
	RAB:	Not reported
	NPL Status:	Not Listed
	Description:	THE SITE WAS PREVIOUSLY KNOWN AS CHARLSTON ORDNANCE DEPOT AND POMFL (LIBERTY HALL ANNEX).
	History:	THE SITE WAS ACQUIRED BY THE ARMY BETWEEN 1941 AND 1942.THE SITE REMAINS AN ACTIVE SITE EXCEPT FOR 295 ACRES DETERMINED TO BE ELIGIBLE FOR DERP-FUDS.
	CTC:	658
	Current Program:	Not reported
	Future Program:	Not reported
	Institutional ID:	55561
	MRA:	
	Inst ID:	55561
	FUDS Number:	I04SC0008

Map ID
Direction
Distance
Elevation

MAP FINDINGS

Site

Database(s)

EDR ID Number
EPA ID Number

CHARLESTON ARMY DEPOT (Continued)

1007212389

Facility Name: CHARLESTON ARMY DEPOT
PHASE: 4
ARC: Y
DIST: SAS
MMRP: Y
MRA ID: I04SC000801R01

MRS:

Inst ID: 55561
FUDS Number: I04SC0008
Facility Name: CHARLESTON ARMY DEPOT
PHASE: 4
Site ID: 01
DIST: SAS
MMRP: Y
MRA ID: I04SC000801R01
PROJ NO: I04SC000801

502
East
1/2-1
0.734 mi.
3875 ft.

STARK GENERAL HOSP
CHARLESTON, SC

FUDS 1007212400
N/A

Actual:
12 ft.
Focus Map:
12

FUDS:
EPA Region: 4
Installation ID: SC49799F497800
Congressional District Number: 6
Facility Name: STARK GENERAL HOSP
FUDS Number: I04SC0478
City: CHARLESTON
State: SC
County: CHARLESTON
USACE District: Savannah District (SAS)
Status: Properties with projects
Current Owner: Local Government; Private Sector
EMS Map Link: <https://fudsportal.usace.army.mil/ems/ems/inventory/map/map?id=60772>
Eligibility: Eligible
Has Projects: Yes
NPL Status: Not Listed
X Coord: -80.005555559999905
Y Coord: 32.854444440000002
Latitude: 32.854444440000002
Longitude: -80.005555560000005

FUDS Detail as of Jan 2015:

Fiscal Year: 2013
Federal Facility ID: SC9799F4978
RAB: Not reported
NPL Status: Not Listed
Description: Site consists of removal of three oil storage sites, two gas tanks, two coal storage areas, one paint storage site, one gas chamber, one general storage tank whose use has not been identified, and drums. Testing of soil and possible removal of soil will need to be done.
History: Land making up the site consisted of approximately 276.09 acres acquired by fee and easement between 1940 and 1948. The site was used by the United States Army, Surgeon General, as a staging area for

Map ID
 Direction
 Distance
 Elevation

MAP FINDINGS

Site

Database(s)

EDR ID Number
 EPA ID Number

STARK GENERAL HOSP (Continued)

1007212400

classifying incoming overseas casualties. On 13 November 1945, a Warning Notice was received by the Office of the Chief of Engineers stating that effective 26 October 1945, the entire installation had been classified as surplus. The current owners are unknown.

CTC: 891.70000000000005
 Current Program: Not reported
 Future Program: Not reported
 Institutional ID: 60772

503
North
1/2-1
0.826 mi.
4359 ft.

TOWN OF HANAHAN WASTE DISPOSAL AREA
1122 MOUNT BATTEN DRIVE
HANAHAN, SC 29406

SEMS-ARCHIVE 1003869685
SC SHWS SC0000099168

Actual:
38 ft.
Focus Map:
5

SEMS Archive:
 Site ID: 0406167
 EPA ID: SC0000099168
 Name: TOWN OF HANAHAN WASTE DISPOSAL AREA
 Address: 1122 MOUNT BATTEN DRIVE
 Address 2: Not reported
 City,State,Zip: HANAHAN, SC 29406-3113
 Cong District: 01
 FIPS Code: 45015
 FF: N
 NPL: Not on the NPL
 Non NPL Status: NFRAP-Site does not qualify for the NPL based on existing information

SEMS Archive Detail:

Region: 04
 Site ID: 0406167
 EPA ID: SC0000099168
 Site Name: TOWN OF HANAHAN WASTE DISPOSAL AREA
 NPL: N
 FF: N
 OU: 00
 Action Code: VS
 Action Name: ARCH SITE
 SEQ: 1
 Start Date: Not reported
 Finish Date: 2000-01-18 05:00:00
 Qual: Not reported
 Current Action Lead: EPA Perf In-Hse

Region: 04
 Site ID: 0406167
 EPA ID: SC0000099168
 Site Name: TOWN OF HANAHAN WASTE DISPOSAL AREA
 NPL: N
 FF: N
 OU: 00
 Action Code: DS
 Action Name: DISCVRY
 SEQ: 1
 Start Date: 1994-01-18 05:00:00
 Finish Date: 1994-01-18 05:00:00
 Qual: Not reported

Map ID
Direction
Distance
Elevation

MAP FINDINGS

Site

Database(s)

EDR ID Number
EPA ID Number

TOWN OF HANAHAN WASTE DISPOSAL AREA (Continued)

1003869685

Current Action Lead: St Perf

Region: 04
Site ID: 0406167
EPA ID: SC0000099168
Site Name: TOWN OF HANAHAN WASTE DISPOSAL AREA
NPL: N
FF: N
OU: 00
Action Code: PA
Action Name: PA
SEQ: 1
Start Date: 1994-01-18 05:00:00
Finish Date: 1994-04-14 04:00:00
Qual: H
Current Action Lead: St Perf

Region: 04
Site ID: 0406167
EPA ID: SC0000099168
Site Name: TOWN OF HANAHAN WASTE DISPOSAL AREA
NPL: N
FF: N
OU: 00
Action Code: SI
Action Name: SI
SEQ: 1
Start Date: Not reported
Finish Date: 1996-09-26 04:00:00
Qual: N
Current Action Lead: St Perf

SHWS:
Name: TOWN OF HANAHAN WASTE DISPOSAL AREA
Address: 1122 MOUNT BATTEN DR
City,State,Zip: HANAHAN, SC 29406
EPA ID: SC0000099168

504 PEBBLE RD SITE
SE 1857 PEBBLE RD
1/2-1 CHARLESTON, SC 29407

SC SHWS S110676069
N/A

0.829 mi.
4379 ft.

Actual: SHWS:
29 ft. Name: PEBBLE RD SITE
Focus Map: Address: 1857 PEBBLE RD
23 City,State,Zip: CHARLESTON, SC 29407-6265
EPA ID: SCS123457293

Map ID
Direction
Distance
Elevation

MAP FINDINGS

Site

Database(s)

EDR ID Number
EPA ID Number

505 **LENZ DRY CLEANING**
SSE **4727 MIXON AVE**
1/2-1 **NORTH CHARLESTON, SC 29405**
0.842 mi.
4445 ft.

SC SHWS 1000706198
RCRA NonGen / NLR SCD982110405

Actual: SHWS:
26 ft. Name: TIP TOP CLEANERS/FMR LENZ DRYCLEANING
Focus Map: Address: 4727 MIXON AVE
9 City,State,Zip: NORTH CHARLESTON, SC 29405
 EPA ID: SCDRY0053189

RCRA NonGen / NLR:
Date form received by agency:2008-02-25 00:00:00.0
Facility name: LENZ DRY CLEANING
Facility address: 4727 MIXON AVE
 NORTH CHARLESTON, SC 29405
EPA ID: SCD982110405
Mailing address: PO BOX 3023
 SUMMERVILLE, SC 29484
Contact: STEVE MONTFORD
Contact address: PO BOX 3023
 SUMMERVILLE, SC 29484
Contact country: US
Contact telephone: 843-871-4453
Contact email: Not reported
EPA Region: 04
Classification: Non-Generator
Description: Handler: Non-Generators do not presently generate hazardous waste

Owner/Operator Summary:
Owner/operator name: JEFFCO INC
Owner/operator address: PO BOX 3023
 SUMMERVILLE, SC 29484
Owner/operator country: Not reported
Owner/operator telephone: 843-871-4453
Owner/operator email: Not reported
Owner/operator fax: Not reported
Owner/operator extension: Not reported
Legal status: Private
Owner/Operator Type: Owner
Owner/Op start date: Not reported
Owner/Op end date: Not reported

Owner/operator name: OPERNAME
Owner/operator address: OPERSTREET
 OPERCITY, WY 99999
Owner/operator country: Not reported
Owner/operator telephone: 404-555-1212
Owner/operator email: Not reported
Owner/operator fax: Not reported
Owner/operator extension: Not reported
Legal status: Private
Owner/Operator Type: Operator
Owner/Op start date: Not reported
Owner/Op end date: Not reported

Map ID
Direction
Distance
Elevation

MAP FINDINGS

Site

Database(s)

EDR ID Number
EPA ID Number

LENZ DRY CLEANING (Continued)

1000706198

Handler Activities Summary:

U.S. importer of hazardous waste: No
Mixed waste (haz. and radioactive): No
Recycler of hazardous waste: No
Transporter of hazardous waste: No
Treater, storer or disposer of HW: No
Underground injection activity: No
On-site burner exemption: No
Furnace exemption: No
Used oil fuel burner: No
Used oil processor: No
User oil refiner: No
Used oil fuel marketer to burner: No
Used oil Specification marketer: No
Used oil transfer facility: No
Used oil transporter: No

Historical Generators:

Date form received by agency:1999-01-21 00:00:00.0
Site name: LENZ DRY CLEANING
Classification: Small Quantity Generator

Hazardous Waste Summary:

. Waste code: F002
. Waste name: THE FOLLOWING SPENT HALOGENATED SOLVENTS: TETRACHLOROETHYLENE, METHYLENE CHLORIDE, TRICHLOROETHYLENE, 1,1,1-TRICHLOROETHANE, CHLOROBENZENE, 1,1,2-TRICHLORO-1,2,2-TRIFLUOROETHANE, ORTHO-DICHLOROBENZENE, TRICHLOROFLUOROMETHANE, AND 1,1,2, TRICHLOROETHANE; ALL SPENT SOLVENT MIXTURES/BLENDS CONTAINING, BEFORE USE, A TOTAL OF TEN PERCENT OR MORE (BY VOLUME) OF ONE OR MORE OF THE ABOVE HALOGENATED SOLVENTS OR THOSE SOLVENTS LISTED IN F001, F004, AND F005; AND STILL BOTTOMS FROM THE RECOVERY OF THESE SPENT SOLVENTS AND SPENT SOLVENT MIXTURES.

Violation Status: No violations found

506 SALISBURY ELECTRICAL SAFETY LLC
East 4090 AZALEA DR
1/2-1 CHARLESTON, SC 29405
0.911 mi.
4810 ft.
Actual:
13 ft.
Focus Map:
17

SEMS-ARCHIVE 1000405977
CORRACTS SCD003339207
RCRA-LQG
US FIN ASSUR
2020 COR ACTION
ICIS
US AIRS
SC GWCI
SC MANIFEST

SEMS Archive:

Site ID: 0405206
EPA ID: SCD003339207
Name: NORTH HAND PROTECTION
Address: STARK INDUSTRIAL PARK
Address 2: Not reported
City,State,Zip: NORTH CHARLESTON, SC 29651
Cong District: 04
FIPS Code: 45019
FF: N

Map ID
Direction
Distance
Elevation

MAP FINDINGS

Site

Database(s)

EDR ID Number
EPA ID Number

SALISBURY ELECTRICAL SAFETY LLC (Continued)

1000405977

NPL: Not on the NPL
Non NPL Status: Deferred to RCRA (Subtitle C)

SEMS Archive Detail:

Region: 04
Site ID: 0405206
EPA ID: SCD003339207
Site Name: NORTH HAND PROTECTION
NPL: N
FF: N
OU: 00
Action Code: VS
Action Name: ARCH SITE
SEQ: 1
Start Date: Not reported
Finish Date: 1996-12-31 05:00:00
Qual: Not reported
Current Action Lead: EPA Perf In-Hse

Region: 04
Site ID: 0405206
EPA ID: SCD003339207
Site Name: NORTH HAND PROTECTION
NPL: N
FF: N
OU: 00
Action Code: DS
Action Name: DISCVRY
SEQ: 1
Start Date: 1989-08-10 04:00:00
Finish Date: 1989-08-10 04:00:00
Qual: Not reported
Current Action Lead: EPA Perf

Region: 04
Site ID: 0405206
EPA ID: SCD003339207
Site Name: NORTH HAND PROTECTION
NPL: N
FF: N
OU: 00
Action Code: PA
Action Name: PA
SEQ: 1
Start Date: 1989-08-10 04:00:00
Finish Date: 1989-08-10 04:00:00
Qual: D
Current Action Lead: EPA Perf

CORRACTS:

EPA ID: SCD003339207
EPA Region: 04
Area Name: AOC Z
Actual Date: 2019-10-22 00:00:00.0
Action: CA525
NAICS Code(s): 326299 339113

Map ID
Direction
Distance
Elevation

MAP FINDINGS

Site

Database(s)

EDR ID Number
EPA ID Number

SALISBURY ELECTRICAL SAFETY LLC (Continued)

1000405977

All Other Rubber Product Manufacturing
Surgical Appliance and Supplies Manufacturing
Original schedule date: Not reported
Schedule end date: Not reported

EPA ID: SCD003339207
EPA Region: 04
Area Name: AOC Z
Actual Date: 2019-08-13 00:00:00.0
Action: CA520
NAICS Code(s): 326299 339113

All Other Rubber Product Manufacturing
Surgical Appliance and Supplies Manufacturing
Original schedule date: Not reported
Schedule end date: Not reported

EPA ID: SCD003339207
EPA Region: 04
Area Name: AOC Z
Actual Date: 2019-03-28 00:00:00.0
Action: CA345 - CMS Progress Reports Received
NAICS Code(s): 326299 339113

All Other Rubber Product Manufacturing
Surgical Appliance and Supplies Manufacturing
Original schedule date: Not reported
Schedule end date: Not reported

EPA ID: SCD003339207
EPA Region: 04
Area Name: AOC Z
Actual Date: 2018-10-01 00:00:00.0
Action: CA346
NAICS Code(s): 326299 339113
All Other Rubber Product Manufacturing
Surgical Appliance and Supplies Manufacturing
Original schedule date: Not reported
Schedule end date: Not reported

EPA ID: SCD003339207
EPA Region: 04
Area Name: AOC Z
Actual Date: 2018-07-30 00:00:00.0
Action: CA345 - CMS Progress Reports Received
NAICS Code(s): 326299 339113
All Other Rubber Product Manufacturing
Surgical Appliance and Supplies Manufacturing
Original schedule date: Not reported
Schedule end date: Not reported

EPA ID: SCD003339207
EPA Region: 04
Area Name: ENTIRE FACILITY
Actual Date: 2017-08-17 00:00:00.0
Action: CA346
NAICS Code(s): 326299 339113
All Other Rubber Product Manufacturing
Surgical Appliance and Supplies Manufacturing

Map ID
Direction
Distance
Elevation

MAP FINDINGS

Site

Database(s)

EDR ID Number
EPA ID Number

SALISBURY ELECTRICAL SAFETY LLC (Continued)

1000405977

Original schedule date: Not reported
Schedule end date: Not reported

EPA ID: SCD003339207
EPA Region: 04
Area Name: ENTIRE FACILITY
Actual Date: 2017-08-04 00:00:00.0
Action: CA345 - CMS Progress Reports Received
NAICS Code(s): 326299 339113
All Other Rubber Product Manufacturing
Surgical Appliance and Supplies Manufacturing

Original schedule date: Not reported
Schedule end date: Not reported

EPA ID: SCD003339207
EPA Region: 04
Area Name: ENTIRE FACILITY
Actual Date: 2017-02-17 00:00:00.0
Action: CA525
NAICS Code(s): 326299 339113
All Other Rubber Product Manufacturing
Surgical Appliance and Supplies Manufacturing

Original schedule date: Not reported
Schedule end date: Not reported

EPA ID: SCD003339207
EPA Region: 04
Area Name: ENTIRE FACILITY
Actual Date: 2017-02-09 00:00:00.0
Action: CA520
NAICS Code(s): 326299 339113
All Other Rubber Product Manufacturing
Surgical Appliance and Supplies Manufacturing

Original schedule date: Not reported
Schedule end date: Not reported

EPA ID: SCD003339207
EPA Region: 04
Area Name: ENTIRE FACILITY
Actual Date: 2017-01-27 00:00:00.0
Action: CA525
NAICS Code(s): 326299 339113
All Other Rubber Product Manufacturing
Surgical Appliance and Supplies Manufacturing

Original schedule date: Not reported
Schedule end date: Not reported

EPA ID: SCD003339207
EPA Region: 04
Area Name: ENTIRE FACILITY
Actual Date: 2017-01-17 00:00:00.0
Action: CA520
NAICS Code(s): 326299 339113
All Other Rubber Product Manufacturing
Surgical Appliance and Supplies Manufacturing

Original schedule date: Not reported
Schedule end date: Not reported

Map ID
Direction
Distance
Elevation

MAP FINDINGS

Site

Database(s)

EDR ID Number
EPA ID Number

SALISBURY ELECTRICAL SAFETY LLC (Continued)

1000405977

EPA ID: SCD003339207
EPA Region: 04
Area Name: ENTIRE FACILITY
Actual Date: 2016-07-22 00:00:00.0
Action: CA525
NAICS Code(s): 326299 339113
All Other Rubber Product Manufacturing
Surgical Appliance and Supplies Manufacturing
Original schedule date: Not reported
Schedule end date: Not reported

EPA ID: SCD003339207
EPA Region: 04
Area Name: ENTIRE FACILITY
Actual Date: 2016-07-12 00:00:00.0
Action: CA520
NAICS Code(s): 326299 339113
All Other Rubber Product Manufacturing
Surgical Appliance and Supplies Manufacturing
Original schedule date: Not reported
Schedule end date: Not reported

EPA ID: SCD003339207
EPA Region: 04
Area Name: ENTIRE FACILITY
Actual Date: 2015-12-30 00:00:00.0
Action: CA525
NAICS Code(s): 326299 339113
All Other Rubber Product Manufacturing
Surgical Appliance and Supplies Manufacturing
Original schedule date: Not reported
Schedule end date: Not reported

EPA ID: SCD003339207
EPA Region: 04
Area Name: ENTIRE FACILITY
Actual Date: 2015-12-16 00:00:00.0
Action: CA520
NAICS Code(s): 326299 339113
All Other Rubber Product Manufacturing
Surgical Appliance and Supplies Manufacturing
Original schedule date: Not reported
Schedule end date: Not reported

EPA ID: SCD003339207
EPA Region: 04
Area Name: ENTIRE FACILITY
Actual Date: 2015-08-05 00:00:00.0
Action: CA525
NAICS Code(s): 326299 339113
All Other Rubber Product Manufacturing
Surgical Appliance and Supplies Manufacturing
Original schedule date: Not reported
Schedule end date: Not reported

EPA ID: SCD003339207
EPA Region: 04

Map ID
Direction
Distance
Elevation

MAP FINDINGS

Site

Database(s)

EDR ID Number
EPA ID Number

SALISBURY ELECTRICAL SAFETY LLC (Continued)

1000405977

Area Name: ENTIRE FACILITY
Actual Date: 2015-08-04 00:00:00.0
Action: CA520
NAICS Code(s): 326299 339113
All Other Rubber Product Manufacturing
Surgical Appliance and Supplies Manufacturing
Original schedule date: Not reported
Schedule end date: Not reported

EPA ID: SCD003339207
EPA Region: 04
Area Name: ENTIRE FACILITY
Actual Date: 2015-07-29 00:00:00.0
Action: CA525
NAICS Code(s): 326299 339113
All Other Rubber Product Manufacturing
Surgical Appliance and Supplies Manufacturing
Original schedule date: Not reported
Schedule end date: Not reported

EPA ID: SCD003339207
EPA Region: 04
Area Name: ENTIRE FACILITY
Actual Date: 2015-07-24 00:00:00.0
Action: CA520
NAICS Code(s): 326299 339113
All Other Rubber Product Manufacturing
Surgical Appliance and Supplies Manufacturing
Original schedule date: Not reported
Schedule end date: Not reported

EPA ID: SCD003339207
EPA Region: 04
Area Name: ENTIRE FACILITY
Actual Date: 2015-02-12 00:00:00.0
Action: CA525
NAICS Code(s): 326299 339113
All Other Rubber Product Manufacturing
Surgical Appliance and Supplies Manufacturing
Original schedule date: Not reported
Schedule end date: Not reported

EPA ID: SCD003339207
EPA Region: 04
Area Name: ENTIRE FACILITY
Actual Date: 2015-01-20 00:00:00.0
Action: CA520
NAICS Code(s): 326299 339113
All Other Rubber Product Manufacturing
Surgical Appliance and Supplies Manufacturing
Original schedule date: Not reported
Schedule end date: Not reported

EPA ID: SCD003339207
EPA Region: 04
Area Name: ENTIRE FACILITY
Actual Date: 2015-01-05 00:00:00.0

Map ID
Direction
Distance
Elevation

MAP FINDINGS

Site

Database(s)

EDR ID Number
EPA ID Number

SALISBURY ELECTRICAL SAFETY LLC (Continued)

1000405977

Action: CA550RC
NAICS Code(s): 326299 339113
All Other Rubber Product Manufacturing
Surgical Appliance and Supplies Manufacturing
Original schedule date: Not reported
Schedule end date: Not reported

EPA ID: SCD003339207
EPA Region: 04
Area Name: ENTIRE FACILITY
Actual Date: 2014-11-04 00:00:00.0
Action: CA380 - Date For Public Notice On Proposed Remedy
NAICS Code(s): 326299 339113
All Other Rubber Product Manufacturing
Surgical Appliance and Supplies Manufacturing
Original schedule date: Not reported
Schedule end date: Not reported

EPA ID: SCD003339207
EPA Region: 04
Area Name: ENTIRE FACILITY
Actual Date: 2014-11-03 00:00:00.0
Action: CA380 - Date For Public Notice On Proposed Remedy
NAICS Code(s): 326299 339113
All Other Rubber Product Manufacturing
Surgical Appliance and Supplies Manufacturing
Original schedule date: Not reported
Schedule end date: Not reported

EPA ID: SCD003339207
EPA Region: 04
Area Name: ENTIRE FACILITY
Actual Date: 2014-09-04 00:00:00.0
Action: CA400 - Date For Remedy Selection (CM Imposed)
NAICS Code(s): 326299 339113
All Other Rubber Product Manufacturing
Surgical Appliance and Supplies Manufacturing
Original schedule date: Not reported
Schedule end date: Not reported

EPA ID: SCD003339207
EPA Region: 04
Area Name: ENTIRE FACILITY
Actual Date: 2014-09-04 00:00:00.0
Action: CA350 - CMS Approved
NAICS Code(s): 326299 339113
All Other Rubber Product Manufacturing
Surgical Appliance and Supplies Manufacturing
Original schedule date: Not reported
Schedule end date: Not reported

EPA ID: SCD003339207
EPA Region: 04
Area Name: ENTIRE FACILITY
Actual Date: 2014-08-27 00:00:00.0
Action: CA340 - CMS Report Received
NAICS Code(s): 326299 339113

Map ID
Direction
Distance
Elevation

MAP FINDINGS

Site

Database(s)

EDR ID Number
EPA ID Number

SALISBURY ELECTRICAL SAFETY LLC (Continued)

1000405977

All Other Rubber Product Manufacturing
Surgical Appliance and Supplies Manufacturing
Original schedule date: Not reported
Schedule end date: Not reported

EPA ID: SCD003339207
EPA Region: 04
Area Name: ENTIRE FACILITY
Actual Date: 2014-07-28 00:00:00.0
Action: CA336
NAICS Code(s): 326299 339113

All Other Rubber Product Manufacturing
Surgical Appliance and Supplies Manufacturing
Original schedule date: Not reported
Schedule end date: Not reported

EPA ID: SCD003339207
EPA Region: 04
Area Name: ENTIRE FACILITY
Actual Date: 2014-07-22 00:00:00.0
Action: CA334
NAICS Code(s): 326299 339113

All Other Rubber Product Manufacturing
Surgical Appliance and Supplies Manufacturing
Original schedule date: Not reported
Schedule end date: Not reported

EPA ID: SCD003339207
EPA Region: 04
Area Name: ENTIRE FACILITY
Actual Date: 2014-06-09 00:00:00.0
Action: CA336
NAICS Code(s): 326299 339113

All Other Rubber Product Manufacturing
Surgical Appliance and Supplies Manufacturing
Original schedule date: Not reported
Schedule end date: Not reported

EPA ID: SCD003339207
EPA Region: 04
Area Name: ENTIRE FACILITY
Actual Date: 2014-05-30 00:00:00.0
Action: CA334
NAICS Code(s): 326299 339113

All Other Rubber Product Manufacturing
Surgical Appliance and Supplies Manufacturing
Original schedule date: Not reported
Schedule end date: Not reported

EPA ID: SCD003339207
EPA Region: 04
Area Name: ENTIRE FACILITY
Actual Date: 2014-05-01 00:00:00.0
Action: CA336
NAICS Code(s): 326299 339113

All Other Rubber Product Manufacturing
Surgical Appliance and Supplies Manufacturing

Map ID
Direction
Distance
Elevation

MAP FINDINGS

Site

Database(s)

EDR ID Number
EPA ID Number

SALISBURY ELECTRICAL SAFETY LLC (Continued)

1000405977

Original schedule date: Not reported
Schedule end date: Not reported

EPA ID: SCD003339207
EPA Region: 04
Area Name: ENTIRE FACILITY
Actual Date: 2014-04-07 00:00:00.0
Action: CA334
NAICS Code(s): 326299 339113
All Other Rubber Product Manufacturing
Surgical Appliance and Supplies Manufacturing

Original schedule date: Not reported
Schedule end date: Not reported

EPA ID: SCD003339207
EPA Region: 04
Area Name: ENTIRE FACILITY
Actual Date: 2013-04-01 00:00:00.0
Action: CA750YE - Migration of Contaminated Groundwater under Control, Yes,
Migration of Contaminated Groundwater Under Control has been verified
NAICS Code(s): 326299 339113
All Other Rubber Product Manufacturing
Surgical Appliance and Supplies Manufacturing

Original schedule date: Not reported
Schedule end date: Not reported

EPA ID: SCD003339207
EPA Region: 04
Area Name: ENTIRE FACILITY
Actual Date: 2013-04-01 00:00:00.0
Action: CA725YE - Current Human Exposures Under Control, Yes, Current Human
Exposures Under Control has been verified
NAICS Code(s): 326299 339113
All Other Rubber Product Manufacturing
Surgical Appliance and Supplies Manufacturing

Original schedule date: Not reported
Schedule end date: Not reported

EPA ID: SCD003339207
EPA Region: 04
Area Name: ENTIRE FACILITY
Actual Date: 2013-01-15 00:00:00.0
Action: CA630
NAICS Code(s): 326299 339113
All Other Rubber Product Manufacturing
Surgical Appliance and Supplies Manufacturing

Original schedule date: Not reported
Schedule end date: Not reported

EPA ID: SCD003339207
EPA Region: 04
Area Name: ENTIRE FACILITY
Actual Date: 2012-12-27 00:00:00.0
Action: CA610
NAICS Code(s): 326299 339113
All Other Rubber Product Manufacturing
Surgical Appliance and Supplies Manufacturing

Map ID
Direction
Distance
Elevation

MAP FINDINGS

Site

Database(s)

EDR ID Number
EPA ID Number

SALISBURY ELECTRICAL SAFETY LLC (Continued)

1000405977

Original schedule date: Not reported
Schedule end date: Not reported

EPA ID: SCD003339207
EPA Region: 04
Area Name: ENTIRE FACILITY
Actual Date: 2012-03-20 00:00:00.0
Action: CA645
NAICS Code(s): 326299 339113
All Other Rubber Product Manufacturing
Surgical Appliance and Supplies Manufacturing

Original schedule date: Not reported
Schedule end date: Not reported

EPA ID: SCD003339207
EPA Region: 04
Area Name: ENTIRE FACILITY
Actual Date: 2012-02-13 00:00:00.0
Action: CA640
NAICS Code(s): 326299 339113
All Other Rubber Product Manufacturing
Surgical Appliance and Supplies Manufacturing

Original schedule date: Not reported
Schedule end date: Not reported

EPA ID: SCD003339207
EPA Region: 04
Area Name: ENTIRE FACILITY
Actual Date: 2011-11-02 00:00:00.0
Action: CA640
NAICS Code(s): 326299 339113
All Other Rubber Product Manufacturing
Surgical Appliance and Supplies Manufacturing

Original schedule date: Not reported
Schedule end date: Not reported

EPA ID: SCD003339207
EPA Region: 04
Area Name: ENTIRE FACILITY
Actual Date: 2010-06-23 00:00:00.0
Action: CA630
NAICS Code(s): 326299 339113
All Other Rubber Product Manufacturing
Surgical Appliance and Supplies Manufacturing

Original schedule date: Not reported
Schedule end date: Not reported

EPA ID: SCD003339207
EPA Region: 04
Area Name: ENTIRE FACILITY
Actual Date: 2010-01-28 00:00:00.0
Action: CA620
NAICS Code(s): 326299 339113
All Other Rubber Product Manufacturing
Surgical Appliance and Supplies Manufacturing

Original schedule date: Not reported
Schedule end date: Not reported

Map ID
Direction
Distance
Elevation

MAP FINDINGS

Site

Database(s)

EDR ID Number
EPA ID Number

SALISBURY ELECTRICAL SAFETY LLC (Continued)

1000405977

EPA ID: SCD003339207
EPA Region: 04
Area Name: ENTIRE FACILITY
Actual Date: 2010-01-04 00:00:00.0
Action: CA610
NAICS Code(s): 326299 339113
All Other Rubber Product Manufacturing
Surgical Appliance and Supplies Manufacturing
Original schedule date: Not reported
Schedule end date: Not reported

EPA ID: SCD003339207
EPA Region: 04
Area Name: TSA containing 8 ASTs
Actual Date: 2008-07-21 00:00:00.0
Action: CA270 - CMS Workplan Modification Requested By Agency
NAICS Code(s): 326299 339113
All Other Rubber Product Manufacturing
Surgical Appliance and Supplies Manufacturing
Original schedule date: Not reported
Schedule end date: Not reported

EPA ID: SCD003339207
EPA Region: 04
Area Name: TSA containing 8 ASTs
Actual Date: 2008-01-31 00:00:00.0
Action: CA260 - CMS Workplan Received
NAICS Code(s): 326299 339113
All Other Rubber Product Manufacturing
Surgical Appliance and Supplies Manufacturing
Original schedule date: Not reported
Schedule end date: Not reported

EPA ID: SCD003339207
EPA Region: 04
Area Name: ENTIRE FACILITY
Actual Date: 2005-03-04 00:00:00.0
Action: CA186
NAICS Code(s): 326299 339113
All Other Rubber Product Manufacturing
Surgical Appliance and Supplies Manufacturing
Original schedule date: Not reported
Schedule end date: Not reported

EPA ID: SCD003339207
EPA Region: 04
Area Name: ENTIRE FACILITY
Actual Date: 2004-08-27 00:00:00.0
Action: CA190 - RFI Report Received
NAICS Code(s): 326299 339113
All Other Rubber Product Manufacturing
Surgical Appliance and Supplies Manufacturing
Original schedule date: Not reported
Schedule end date: Not reported

EPA ID: SCD003339207
EPA Region: 04

Map ID
Direction
Distance
Elevation

MAP FINDINGS

Site

Database(s)

EDR ID Number
EPA ID Number

SALISBURY ELECTRICAL SAFETY LLC (Continued)

1000405977

Area Name: ENTIRE FACILITY
Actual Date: 2004-06-01 00:00:00.0
Action: CA155 - RFI Supplemental Information Requested By Agency
NAICS Code(s): 326299 339113
All Other Rubber Product Manufacturing
Surgical Appliance and Supplies Manufacturing
Original schedule date: Not reported
Schedule end date: Not reported

EPA ID: SCD003339207
EPA Region: 04
Area Name: ENTIRE FACILITY
Actual Date: 2003-09-02 00:00:00.0
Action: CA190 - RFI Report Received
NAICS Code(s): 326299 339113
All Other Rubber Product Manufacturing
Surgical Appliance and Supplies Manufacturing
Original schedule date: Not reported
Schedule end date: Not reported

EPA ID: SCD003339207
EPA Region: 04
Area Name: ENTIRE FACILITY
Actual Date: 2003-07-01 00:00:00.0
Action: CA195 - FI Progress Reports Received
NAICS Code(s): 326299 339113
All Other Rubber Product Manufacturing
Surgical Appliance and Supplies Manufacturing
Original schedule date: Not reported
Schedule end date: Not reported

EPA ID: SCD003339207
EPA Region: 04
Area Name: ENTIRE FACILITY
Actual Date: 2002-04-19 00:00:00.0
Action: CA150 - RFI Workplan Approved
NAICS Code(s): 326299 339113
All Other Rubber Product Manufacturing
Surgical Appliance and Supplies Manufacturing
Original schedule date: Not reported
Schedule end date: Not reported

EPA ID: SCD003339207
EPA Region: 04
Area Name: ENTIRE FACILITY
Actual Date: 2002-01-07 00:00:00.0
Action: CA140 - RFI Workplan Notice Of Deficiency Issued
NAICS Code(s): 326299 339113
All Other Rubber Product Manufacturing
Surgical Appliance and Supplies Manufacturing
Original schedule date: Not reported
Schedule end date: Not reported

EPA ID: SCD003339207
EPA Region: 04
Area Name: ENTIRE FACILITY
Actual Date: 2001-08-15 00:00:00.0

Map ID
Direction
Distance
Elevation

MAP FINDINGS

Site

Database(s)

EDR ID Number
EPA ID Number

SALISBURY ELECTRICAL SAFETY LLC (Continued)

1000405977

Action: CA100 - RFI Imposition
NAICS Code(s): 326299 339113
All Other Rubber Product Manufacturing
Surgical Appliance and Supplies Manufacturing
Original schedule date: Not reported
Schedule end date: Not reported

EPA ID: SCD003339207
EPA Region: 04
Area Name: ENTIRE FACILITY
Actual Date: 2001-04-05 00:00:00.0
Action: CA110 - RFI Workplan Received
NAICS Code(s): 326299 339113
All Other Rubber Product Manufacturing
Surgical Appliance and Supplies Manufacturing
Original schedule date: Not reported
Schedule end date: Not reported

RCRA-LQG:

Date form received by agency: 2017-11-01 00:00:00.0
Facility name: SALISBURY ELECTRICAL SAFETY LLC
Facility address: 4090 AZALEA DR
CHARLESTON, SC 29405
EPA ID: SCD003339207
Mailing address: PO BOX 70729
CHARLESTON, SC 29414
Contact: ROBERT KARIKA
Contact address: AZALEA DR
CHARLESTON, SC 29405
Contact country: US
Contact telephone: 843-308-7988
Contact email: Not reported
EPA Region: 04
Land type: Private
Classification: Large Quantity Generator
Description: Handler: generates 1,000 kg or more of hazardous waste during any calendar month; or generates more than 1 kg of acutely hazardous waste during any calendar month; or generates more than 100 kg of any residue or contaminated soil, waste or other debris resulting from the cleanup of a spill, into or on any land or water, of acutely hazardous waste during any calendar month; or generates 1 kg or less of acutely hazardous waste during any calendar month, and accumulates more than 1 kg of acutely hazardous waste at any time; or generates 100 kg or less of any residue or contaminated soil, waste or other debris resulting from the cleanup of a spill, into or on any land or water, of acutely hazardous waste during any calendar month, and accumulates more than 100 kg of that material at any time

Owner/Operator Summary:

Owner/operator name: HONEYWELL INTERNATIONAL INC
Owner/operator address: TABOR RD
MORRIS PLAINS, NJ 07950
Owner/operator country: US
Owner/operator telephone: 973-455-2000
Owner/operator email: Not reported
Owner/operator fax: Not reported

Map ID
Direction
Distance
Elevation

MAP FINDINGS

Site

Database(s)

EDR ID Number
EPA ID Number

SALISBURY ELECTRICAL SAFETY LLC (Continued)

1000405977

Owner/operator extension: Not reported
Legal status: Private
Owner/Operator Type: Owner
Owner/Op start date: 2017-01-26 00:00:00.
Owner/Op end date: Not reported

Owner/operator name: Not reported
Owner/operator address: AZALEA DR
CHARLESTON, SC 29405

Owner/operator country: US
Owner/operator telephone: Not reported
Owner/operator email: Not reported
Owner/operator fax: Not reported
Owner/operator extension: Not reported
Legal status: Private
Owner/Operator Type: Owner
Owner/Op start date: 2009-12-31 00:00:00.
Owner/Op end date: Not reported

Owner/operator name: HONEYWELL BY SALISBURY
Owner/operator address: AZALEA DR
CHARLESTON, SC 29405

Owner/operator country: US
Owner/operator telephone: 843-308-7931
Owner/operator email: Not reported
Owner/operator fax: Not reported
Owner/operator extension: Not reported
Legal status: Private
Owner/Operator Type: Operator
Owner/Op start date: 2017-01-26 00:00:00.
Owner/Op end date: Not reported

Owner/operator name: Not reported
Owner/operator address: 4090 AZALEA DR
CHARLESTON, SC 29405

Owner/operator country: US
Owner/operator telephone: Not reported
Owner/operator email: Not reported
Owner/operator fax: Not reported
Owner/operator extension: Not reported
Legal status: Private
Owner/Operator Type: Operator
Owner/Op start date: 2009-12-31 00:00:00.
Owner/Op end date: Not reported

Handler Activities Summary:

U.S. importer of hazardous waste: No
Mixed waste (haz. and radioactive): No
Recycler of hazardous waste: No
Transporter of hazardous waste: No
Treater, storer or disposer of HW: No
Underground injection activity: No
On-site burner exemption: No
Furnace exemption: No
Used oil fuel burner: No
Used oil processor: No
User oil refiner: No

Map ID
Direction
Distance
Elevation

MAP FINDINGS

Site

Database(s)

EDR ID Number
EPA ID Number

SALISBURY ELECTRICAL SAFETY LLC (Continued)

1000405977

Used oil fuel marketer to burner: No
Used oil Specification marketer: No
Used oil transfer facility: No
Used oil transporter: No

Universal Waste Summary:

Waste type: Lamps
Accumulated waste on-site: Yes
Generated waste on-site: No

Waste type: Batteries
Accumulated waste on-site: Yes
Generated waste on-site: No

Waste type: Thermostats
Accumulated waste on-site: Yes
Generated waste on-site: No

Historical Generators:

Date form received by agency:2017-01-26 00:00:00.0
Site name: SALISBURY ELECTRICAL SAFETY LLC
Classification: Large Quantity Generator

Date form received by agency:2017-01-01 00:00:00.0
Site name: HONEYWELL BY SALISBURY
Classification: Large Quantity Generator

Date form received by agency:2016-01-01 00:00:00.0
Site name: SALISBURY ELECTRICAL SAFETY LLC
Classification: Large Quantity Generator

Date form received by agency:2014-04-25 00:00:00.0
Site name: SALISBURY ELECTRICAL SAFETY LLC
Classification: Large Quantity Generator

Date form received by agency:2014-01-01 00:00:00.0
Site name: SALISBURY ELECTRICAL SAFETY LLC
Classification: Large Quantity Generator

Date form received by agency:2013-07-29 00:00:00.0
Site name: SALISBURY ELECTRICAL SAFETY LLC
Classification: Large Quantity Generator

Date form received by agency:2012-01-01 00:00:00.0
Site name: SALISBURY ELECTRICAL SAFETY LLC
Classification: Large Quantity Generator

Date form received by agency:2010-09-29 00:00:00.0
Site name: SALISBURY ELECTRICAL SAFETY LLC
Classification: Large Quantity Generator

Date form received by agency:2010-05-04 00:00:00.0
Site name: SALISBURY ELECTRICAL SAFETY LLC
Classification: Large Quantity Generator

Date form received by agency:2010-01-28 00:00:00.0

Map ID
Direction
Distance
Elevation

MAP FINDINGS

Site

Database(s)

EDR ID Number
EPA ID Number

SALISBURY ELECTRICAL SAFETY LLC (Continued)

1000405977

Site name: SALISBURY ELECTRICAL SAFETY LLC
Classification: Large Quantity Generator

Date form received by agency:2009-12-31 00:00:00.0
Site name: SALISBURY ELECTRICAL SAFETY LLC
Classification: Large Quantity Generator

Date form received by agency:2009-07-14 00:00:00.0
Site name: SALISBURY ELECTRICAL SAFETY LLC
Classification: Large Quantity Generator

Date form received by agency:2008-04-04 00:00:00.0
Site name: SALISBURY ELECTRICAL SAFETY LLC
Classification: Large Quantity Generator

Date form received by agency:2008-01-25 00:00:00.0
Site name: SALISBURY ELECTRICAL SAFETY LLC
Classification: Large Quantity Generator

Date form received by agency:2008-01-01 00:00:00.0
Site name: SALISBURY ELECTRICAL SAFETY LLC
Classification: Large Quantity Generator

Date form received by agency:2006-01-01 00:00:00.0
Site name: NORTH SAFETY PRODUCTS INC
Classification: Large Quantity Generator

Date form received by agency:2005-04-06 00:00:00.0
Site name: NORTH SAFETY PRODUCTS INC
Classification: Large Quantity Generator

Date form received by agency:2004-01-01 00:00:00.0
Site name: NORTH SAFETY PRODUCTS INC
Classification: Large Quantity Generator

Date form received by agency:2002-03-28 00:00:00.0
Site name: NORTH SAFETY PRODUCTS INC
Classification: Large Quantity Generator

Date form received by agency:2002-03-27 00:00:00.0
Site name: NORTH SAFETY PRODUCTS INC
Classification: Large Quantity Generator

Date form received by agency:2002-03-01 00:00:00.0
Site name: NORTH SAFETY PRODUCTS INC
Classification: Large Quantity Generator

Date form received by agency:2001-07-16 00:00:00.0
Site name: NORTH SAFETY PRODUCTS INC
Classification: Large Quantity Generator

Date form received by agency:2000-01-03 00:00:00.0
Site name: SIEBE NORTH INC-CHARLESTON PLANT
Classification: Large Quantity Generator

Date form received by agency:1998-03-01 00:00:00.0
Site name: SIEBE NORTH INC-CHARLESTON PLANT

Map ID
Direction
Distance
Elevation

MAP FINDINGS

Site

Database(s)

EDR ID Number
EPA ID Number

SALISBURY ELECTRICAL SAFETY LLC (Continued)

1000405977

Classification: Large Quantity Generator

Date form received by agency:1998-01-09 00:00:00.0

Site name: NORTH SAFETY PRODUCTS INC

Classification: Large Quantity Generator

Date form received by agency:1996-03-01 00:00:00.0

Site name: SIEBE NORTH INC.-CHARLESTON PLANT

Classification: Large Quantity Generator

Date form received by agency:1994-04-29 00:00:00.0

Site name: NORTH SAFETY PRODUCTS INC

Classification: Large Quantity Generator

Date form received by agency:1994-03-01 00:00:00.0

Site name: SIEBE NORTH INC.-CHARLESTON PLANT

Classification: Large Quantity Generator

Date form received by agency:1992-03-23 00:00:00.0

Site name: SIEBE NORTH INC-CHARLESTON PLANT

Classification: Large Quantity Generator

Date form received by agency:1991-05-10 00:00:00.0

Site name: NORTH SAFETY PRODUCTS INC

Classification: Not a generator, verified

Date form received by agency:1991-05-06 00:00:00.0

Site name: NORTH SAFETY PRODUCTS INC

Classification: Not a generator, verified

Date form received by agency:1990-03-01 00:00:00.0

Site name: SIEBE NORTH INC.-CHARLESTON PLANT

Classification: Large Quantity Generator

Hazardous Waste Summary:

. Waste code: D000

. Waste name: Not Defined

. Waste code: D001

. Waste name: IGNITABLE WASTE

. Waste code: D002

. Waste name: CORROSIVE WASTE

. Waste code: D003

. Waste name: REACTIVE WASTE

. Waste code: D005

. Waste name: BARIUM

. Waste code: D006

. Waste name: CADMIUM

. Waste code: D007

. Waste name: CHROMIUM

Map ID
Direction
Distance
Elevation

MAP FINDINGS

Site

Database(s)

EDR ID Number
EPA ID Number

SALISBURY ELECTRICAL SAFETY LLC (Continued)

1000405977

- . Waste code: D008
- . Waste name: LEAD

- . Waste code: D009
- . Waste name: MERCURY

- . Waste code: D011
- . Waste name: SILVER

- . Waste code: D018
- . Waste name: BENZENE

- . Waste code: D035
- . Waste name: METHYL ETHYL KETONE

- . Waste code: D039
- . Waste name: TETRACHLOROETHYLENE

- . Waste code: D040
- . Waste name: TRICHLOROETHYLENE

- . Waste code: F001
- . Waste name: THE FOLLOWING SPENT HALOGENATED SOLVENTS USED IN DEGREASING: TETRACHLOROETHYLENE, TRICHLOROETHYLENE, METHYLENE CHLORIDE, 1,1,1-TRICHLOROETHANE, CARBON TETRACHLORIDE AND CHLORINATED FLUOROCARBONS; ALL SPENT SOLVENT MIXTURES/BLENDS USED IN DEGREASING CONTAINING, BEFORE USE, A TOTAL OF TEN PERCENT OR MORE (BY VOLUME) OF ONE OR MORE OF THE ABOVE HALOGENATED SOLVENTS OR THOSE SOLVENTS LISTED IN F002, F004, AND F005; AND STILL BOTTOMS FROM THE RECOVERY OF THESE SPENT SOLVENTS AND SPENT SOLVENT MIXTURES.

- . Waste code: F002
- . Waste name: THE FOLLOWING SPENT HALOGENATED SOLVENTS: TETRACHLOROETHYLENE, METHYLENE CHLORIDE, TRICHLOROETHYLENE, 1,1,1-TRICHLOROETHANE, CHLOROBENZENE, 1,1,2-TRICHLORO-1,2,2-TRIFLUOROETHANE, ORTHO-DICHLOROBENZENE, TRICHLOROFLUOROMETHANE, AND 1,1,2, TRICHLOROETHANE; ALL SPENT SOLVENT MIXTURES/BLENDS CONTAINING, BEFORE USE, A TOTAL OF TEN PERCENT OR MORE (BY VOLUME) OF ONE OR MORE OF THE ABOVE HALOGENATED SOLVENTS OR THOSE SOLVENTS LISTED IN F001, F004, AND F005; AND STILL BOTTOMS FROM THE RECOVERY OF THESE SPENT SOLVENTS AND SPENT SOLVENT MIXTURES.

- . Waste code: F003
- . Waste name: THE FOLLOWING SPENT NONHALOGENATED SOLVENTS: XYLENE, ACETONE, ETHYL ACETATE, ETHYL BENZENE, ETHYL ETHER, METHYL ISOBUTYL KETONE, N-BUTYL ALCOHOL, CYCLOHEXANONE, AND METHANOL; ALL SPENT SOLVENT MIXTURES/BLENDS CONTAINING, BEFORE USE, ONLY THE ABOVE SPENT NONHALOGENATED SOLVENTS; AND ALL SPENT SOLVENT MIXTURES/BLENDS CONTAINING, BEFORE USE, ONE OR MORE OF THE ABOVE NONHALOGENATED SOLVENTS, AND A TOTAL OF TEN PERCENT OR MORE (BY VOLUME) OF ONE OR MORE OF THOSE SOLVENTS LISTED IN F001, F002, F004, AND F005; AND STILL BOTTOMS FROM THE RECOVERY OF THESE SPENT SOLVENTS AND SPENT SOLVENT MIXTURES.

- . Waste code: F005
- . Waste name: THE FOLLOWING SPENT NONHALOGENATED SOLVENTS: TOLUENE, METHYL ETHYL KETONE, CARBON DISULFIDE, ISOBUTANOL, PYRIDINE, BENZENE,

Map ID
Direction
Distance
Elevation

MAP FINDINGS

Site

Database(s)

EDR ID Number
EPA ID Number

SALISBURY ELECTRICAL SAFETY LLC (Continued)

1000405977

2-ETHOXYETHANOL, AND 2-NITROPROPANE; ALL SPENT SOLVENT MIXTURES/BLENDS CONTAINING, BEFORE USE, A TOTAL OF TEN PERCENT OR MORE (BY VOLUME) OF ONE OR MORE OF THE ABOVE NONHALOGENATED SOLVENTS OR THOSE SOLVENTS LISTED IN F001, F002, OR F004; AND STILL BOTTOMS FROM THE RECOVERY OF THESE SPENT SOLVENTS AND SPENT SOLVENT MIXTURES.

- . Waste code: P022
- . Waste name: CARBON DISULFIDE

- . Waste code: U003
- . Waste name: ACETONITRILE (I,T)

- . Waste code: U031
- . Waste name: 1-BUTANOL (I) (OR) N-BUTYL ALCOHOL (I)

- . Waste code: U044
- . Waste name: CHLOROFORM (OR) METHANE, TRICHLORO-

- . Waste code: U056
- . Waste name: BENZENE, HEXAHYDRO- (I) (OR) CYCLOHEXANE (I)

- . Waste code: U112
- . Waste name: ACETIC ACID, ETHYL ESTER (I) (OR) ETHYL ACETATE (I)

- . Waste code: U113
- . Waste name: 2-PROPENOIC ACID, ETHYL ESTER (I) (OR) ETHYL ACRYLATE (I)

- . Waste code: U134
- . Waste name: HYDROFLUORIC ACID (C,T) (OR) HYDROGEN FLUORIDE (C,T)

- . Waste code: U161
- . Waste name: 4-METHYL-2-PENTANONE (I) (OR) METHYL ISOBUTYL KETONE (I) (OR) PENTANOL, 4-METHYL-

- . Waste code: U162
- . Waste name: 2-PROPENOIC ACID, 2-METHYL-, METHYL ESTER (I,T) (OR) METHYL METHACRYLATE (I,T)

- . Waste code: U210
- . Waste name: ETHENE, TETRACHLORO- (OR) TETRACHLOROETHYLENE

- . Waste code: U220
- . Waste name: BENZENE, METHYL- (OR) TOLUENE

- . Waste code: U226
- . Waste name: ETHANE, 1,1,1-TRICHLORO- (OR) METHYL CHLOROFORM

- . Waste code: U239
- . Waste name: BENZENE, DIMETHYL- (I,T) (OR) XYLENE (I)

Biennial Reports:

Last Biennial Reporting Year: 2017

Annual Waste Handled:

- Waste code: D001
- Waste name: IGNITABLE HAZARDOUS WASTES ARE THOSE WASTES WHICH HAVE A FLASHPOINT OF LESS THAN 140 DEGREES FAHRENHEIT AS DETERMINED BY A PENSKEY-MARTENS

Map ID
Direction
Distance
Elevation

MAP FINDINGS

Site

Database(s)

EDR ID Number
EPA ID Number

SALISBURY ELECTRICAL SAFETY LLC (Continued)

1000405977

CLOSED CUP FLASH POINT TESTER. ANOTHER METHOD OF DETERMINING THE FLASH POINT OF A WASTE IS TO REVIEW THE MATERIAL SAFETY DATA SHEET, WHICH CAN BE OBTAINED FROM THE MANUFACTURER OR DISTRIBUTOR OF THE MATERIAL. LACQUER THINNER IS AN EXAMPLE OF A COMMONLY USED SOLVENT WHICH WOULD BE CONSIDERED AS IGNITABLE HAZARDOUS WASTE.

Amount (Lbs): 45503

Waste code: D002
Waste name: A WASTE WHICH HAS A PH OF LESS THAN 2 OR GREATER THAN 12.5 IS CONSIDERED TO BE A CORROSIVE HAZARDOUS WASTE. SODIUM HYDROXIDE, A CAUSTIC SOLUTION WITH A HIGH PH, IS OFTEN USED BY INDUSTRIES TO CLEAN OR DEGREASE PARTS. HYDROCHLORIC ACID, A SOLUTION WITH A LOW PH, IS USED BY MANY INDUSTRIES TO CLEAN METAL PARTS PRIOR TO PAINTING. WHEN THESE CAUSTIC OR ACID SOLUTIONS BECOME CONTAMINATED AND MUST BE DISPOSED, THE WASTE WOULD BE A CORROSIVE HAZARDOUS WASTE.

Amount (Lbs): 465

Waste code: D009
Waste name: MERCURY
Amount (Lbs): 15

Waste code: F002
Waste name: THE FOLLOWING SPENT HALOGENATED SOLVENTS: TETRACHLOROETHYLENE, METHYLENE CHLORIDE, TRICHLOROETHYLENE, 1,1,1-TRICHLOROETHANE, CHLOROBENZENE, 1,1,2-TRICHLORO-1,2,2-TRIFLUOROETHANE, ORTHO-DICHLOROBENZENE, TRICHLOROFLUOROMETHANE, AND 1,1,2-TRICHLOROETHANE; ALL SPENT SOLVENT MIXTURES/BLENDS CONTAINING, BEFORE USE, A TOTAL OF TEN PERCENT OR MORE (BY VOLUME) OF ONE OR MORE OF THE ABOVE HALOGENATED SOLVENTS OR THOSE LISTED IN F001, F004, OR F005, AND STILL BOTTOMS FROM THE RECOVERY OF THESE SPENT SOLVENTS AND SPENT SOLVENT MIXTURES.

Amount (Lbs): 5

Waste code: F003
Waste name: THE FOLLOWING SPENT NON-HALOGENATED SOLVENTS: XYLENE, ACETONE, ETHYL ACETATE, ETHYL BENZENE, ETHYL ETHER, METHYL ISOBUTYL KETONE, N-BUTYL ALCOHOL, CYCLOHEXANONE, AND METHANOL; ALL SPENT SOLVENT MIXTURES/BLENDS CONTAINING, BEFORE USE, ONLY THE ABOVE SPENT NON-HALOGENATED SOLVENTS; AND ALL SPENT SOLVENT MIXTURES/BLENDS CONTAINING, BEFORE USE, ONE OR MORE OF THE ABOVE NON-HALOGENATED SOLVENTS, AND, A TOTAL OF TEN PERCENT OR MORE (BY VOLUME) OF ONE OR MORE OF THOSE SOLVENTS LISTED IN F001, F002, F004, AND F005, AND STILL BOTTOMS FROM THE RECOVERY OF THESE SPENT SOLVENTS AND SPENT SOLVENT MIXTURES.

Amount (Lbs): 220

Waste code: U161
Waste name: METHYL ISOBUTYL KETONE (I)
Amount (Lbs): 220

Waste code: U220
Waste name: BENZENE, METHYL-
Amount (Lbs): 220

Waste code: U226
Waste name: ETHANE, 1,1,1-TRICHLORO-
Amount (Lbs): 5

Map ID
Direction
Distance
Elevation

MAP FINDINGS

Site

Database(s)

EDR ID Number
EPA ID Number

SALISBURY ELECTRICAL SAFETY LLC (Continued)

1000405977

Waste code: U239
Waste name: BENZENE, DIMETHYL- (I,T)
Amount (Lbs): 220

Corrective Action Summary:

Event date: 1989-08-10 00:00:00.0
Event: RFA COMPLETED

Event date: 2001-04-05 00:00:00.0
Event: INVESTIGATION WORKPLAN RECEIVED

Event date: 2001-08-15 00:00:00.0
Event: INVESTIGATION IMPOSITION

Event date: 2002-01-07 00:00:00.0
Event: INVESTIGATION WORKPLAN NOTICE OF DEFICIENCY ISSUED

Event date: 2002-04-19 00:00:00.0
Event: INVESTIGATION WORKPLAN APPROVED

Event date: 2003-07-01 00:00:00.0
Event: INVESTIGATION PROGRESS REPORTS RECEIVED

Event date: 2003-09-02 00:00:00.0
Event: INVESTIGATION REPORT RECEIVED

Event date: 2004-06-01 00:00:00.0
Event: INVESTIGATION SUPPLEMENTAL INFO REQ BY AGENCY

Event date: 2004-08-27 00:00:00.0
Event: INVESTIGATION REPORT RECEIVED

Event date: 2005-03-04 00:00:00.0
Event: DRAFT RFI REPORT REVIEWED - NOTI ISSUED

Event date: 2008-01-31 00:00:00.0
Event: CMS WORKPLAN RECEIVED

Event date: 2008-07-21 00:00:00.0
Event: CMS WORKPLAN MODIFICATION REQ BY AGENCY

Event date: 2010-01-04 00:00:00.0
Event: INTERIM MEASURES PLAN APPROVED

Event date: 2010-01-28 00:00:00.0
Event: INTERIM MEASURES PROGRESS RPTS RECEIVED

Event date: 2010-06-23 00:00:00.0
Event: INTERIM MEASURES PLAN APPROVED

Event date: 2011-11-02 00:00:00.0
Event: INTERIM MEASURES REPORT RECEIVED

Event date: 2012-02-13 00:00:00.0
Event: INTERIM MEASURES REPORT RECEIVED

Map ID
Direction
Distance
Elevation

MAP FINDINGS

Site

Database(s)

EDR ID Number
EPA ID Number

SALISBURY ELECTRICAL SAFETY LLC (Continued)

1000405977

Event date:	2012-03-20 00:00:00.0
Event:	IM REPORT REVIED - NOTI ISSUED
Event date:	2012-12-27 00:00:00.0
Event:	INTERIM MEASURES PLAN APPROVED
Event date:	2013-01-15 00:00:00.0
Event:	INTERIM MEASURES PLAN APPROVED
Event date:	2013-04-01 00:00:00.0
Event:	HUMAN EXPOSURES CONTROLLED DETERMINATION-YES, APPLICABLE AS OF THIS DATE
Event date:	2013-04-01 00:00:00.0
Event:	RELEASE TO GW CONTROLLED DETERMINATION-YES, APPLICABLE AS OF THIS DATE
Event date:	2014-04-07 00:00:00.0
Event:	CMS DRAFT REPORT RECEIVED
Event date:	2014-05-01 00:00:00.0
Event:	CMS DRAFT REPORT REVIEWED - NOTI ISSUED
Event date:	2014-05-30 00:00:00.0
Event:	CMS DRAFT REPORT RECEIVED
Event date:	2014-06-09 00:00:00.0
Event:	CMS DRAFT REPORT REVIEWED - NOTI ISSUED
Event date:	2014-07-22 00:00:00.0
Event:	CMS DRAFT REPORT RECEIVED
Event date:	2014-07-28 00:00:00.0
Event:	CMS DRAFT REPORT REVIEWED - NOTI ISSUED
Event date:	2014-08-27 00:00:00.0
Event:	CMS REPORT RECEIVED
Event date:	2014-09-04 00:00:00.0
Event:	REMEDY DECISION
Event date:	2014-09-04 00:00:00.0
Event:	CMS COMPLETE
Event date:	2014-11-03 00:00:00.0
Event:	DATE FOR PUBLIC NOTICE ON PROPOSED REMEDY
Event date:	2014-11-04 00:00:00.0
Event:	DATE FOR PUBLIC NOTICE ON PROPOSED REMEDY
Event date:	2015-01-05 00:00:00.0
Event:	REMEDY CONSTRUCTION-REMEDY CONSTRUCTED
Event date:	2015-01-20 00:00:00.0
Event:	CMI PROGRESS REPORT RECEIVED
Event date:	2015-02-12 00:00:00.0
Event:	CMI PROGRESS REPORT REVIEWED - NOTI ISSUED OR APPROVED

Map ID
Direction
Distance
Elevation

MAP FINDINGS

Site

Database(s)

EDR ID Number
EPA ID Number

SALISBURY ELECTRICAL SAFETY LLC (Continued)

1000405977

Event date:	2015-07-24 00:00:00.0
Event:	CMI PROGRESS REPORT RECEIVED
Event date:	2015-07-29 00:00:00.0
Event:	CMI PROGRESS REPORT REVIEWED - NOTI ISSUED OR APPROVED
Event date:	2015-08-04 00:00:00.0
Event:	CMI PROGRESS REPORT RECEIVED
Event date:	2015-08-05 00:00:00.0
Event:	CMI PROGRESS REPORT REVIEWED - NOTI ISSUED OR APPROVED
Event date:	2015-12-16 00:00:00.0
Event:	CMI PROGRESS REPORT RECEIVED
Event date:	2015-12-30 00:00:00.0
Event:	CMI PROGRESS REPORT REVIEWED - NOTI ISSUED OR APPROVED
Event date:	2016-07-12 00:00:00.0
Event:	CMI PROGRESS REPORT RECEIVED
Event date:	2016-07-22 00:00:00.0
Event:	CMI PROGRESS REPORT REVIEWED - NOTI ISSUED OR APPROVED
Event date:	2017-01-17 00:00:00.0
Event:	CMI PROGRESS REPORT RECEIVED
Event date:	2017-01-27 00:00:00.0
Event:	CMI PROGRESS REPORT REVIEWED - NOTI ISSUED OR APPROVED
Event date:	2017-02-09 00:00:00.0
Event:	CMI PROGRESS REPORT RECEIVED
Event date:	2017-02-17 00:00:00.0
Event:	CMI PROGRESS REPORT REVIEWED - NOTI ISSUED OR APPROVED
Event date:	2017-08-04 00:00:00.0
Event:	CMS PROGRESS REPORTS RECEIVED
Event date:	2017-08-17 00:00:00.0
Event:	CMS REPORT MOD REQUESTED BY AGENCY
Event date:	2018-07-30 00:00:00.0
Event:	CMS PROGRESS REPORTS RECEIVED
Event date:	2018-10-01 00:00:00.0
Event:	CMS REPORT MOD REQUESTED BY AGENCY
Event date:	2019-03-28 00:00:00.0
Event:	CMS PROGRESS REPORTS RECEIVED
Event date:	2019-08-13 00:00:00.0
Event:	CMI PROGRESS REPORT RECEIVED
Event date:	2019-10-22 00:00:00.0
Event:	CMI PROGRESS REPORT REVIEWED - NOTI ISSUED OR APPROVED

Map ID
Direction
Distance
Elevation

MAP FINDINGS

Site

Database(s)

EDR ID Number
EPA ID Number

SALISBURY ELECTRICAL SAFETY LLC (Continued)

1000405977

Facility Has Received Notices of Violations:

Regulation violated: Not reported
Area of violation: TSD IS-Container Use and Management
Date violation determined: 2011-10-24 00:00:00.0
Date achieved compliance: 2012-01-13 00:00:00.0
Violation lead agency: EPA
Enforcement action: COMPLIANCE EVALUATION INSPECTION ON-SITE
Enforcement action date: Not reported
Enf. disposition status: Not reported
Enf. disp. status date: Not reported
Enforcement lead agency: Not reported
Proposed penalty amount: Not reported
Final penalty amount: Not reported
Paid penalty amount: Not reported

Regulation violated: Not reported
Area of violation: TSD IS-Container Use and Management
Date violation determined: 2011-10-24 00:00:00.0
Date achieved compliance: 2012-01-13 00:00:00.0
Violation lead agency: State
Enforcement action: COMPLIANCE EVALUATION INSPECTION ON-SITE
Enforcement action date: 2011-12-01 00:00:00.0
Enf. disposition status: Not reported
Enf. disp. status date: Not reported
Enforcement lead agency: State
Proposed penalty amount: Not reported
Final penalty amount: Not reported
Paid penalty amount: Not reported

Regulation violated: Not reported
Area of violation: TSD IS-Contingency Plan and Emergency Procedures
Date violation determined: 2011-10-24 00:00:00.0
Date achieved compliance: 2012-01-13 00:00:00.0
Violation lead agency: State
Enforcement action: COMPLIANCE EVALUATION INSPECTION ON-SITE
Enforcement action date: 2011-12-01 00:00:00.0
Enf. disposition status: Not reported
Enf. disp. status date: Not reported
Enforcement lead agency: State
Proposed penalty amount: Not reported
Final penalty amount: Not reported
Paid penalty amount: Not reported

Regulation violated: Not reported
Area of violation: TSD IS-Contingency Plan and Emergency Procedures
Date violation determined: 2011-10-24 00:00:00.0
Date achieved compliance: 2012-01-13 00:00:00.0
Violation lead agency: EPA
Enforcement action: COMPLIANCE EVALUATION INSPECTION ON-SITE
Enforcement action date: Not reported
Enf. disposition status: Not reported
Enf. disp. status date: Not reported
Enforcement lead agency: Not reported
Proposed penalty amount: Not reported
Final penalty amount: Not reported
Paid penalty amount: Not reported

Map ID
Direction
Distance
Elevation

MAP FINDINGS

Site

Database(s)

EDR ID Number
EPA ID Number

SALISBURY ELECTRICAL SAFETY LLC (Continued)

1000405977

Regulation violated: Not reported
Area of violation: Generators - Pre-transport
Date violation determined: 2011-10-24 00:00:00.0
Date achieved compliance: 2012-01-13 00:00:00.0
Violation lead agency: EPA
Enforcement action: COMPLIANCE EVALUATION INSPECTION ON-SITE
Enforcement action date: Not reported
Enf. disposition status: Not reported
Enf. disp. status date: Not reported
Enforcement lead agency: Not reported
Proposed penalty amount: Not reported
Final penalty amount: Not reported
Paid penalty amount: Not reported

Regulation violated: Not reported
Area of violation: TSD IS-Container Use and Management
Date violation determined: 2011-10-24 00:00:00.0
Date achieved compliance: 2011-10-24 00:00:00.0
Violation lead agency: State
Enforcement action: COMPLIANCE EVALUATION INSPECTION ON-SITE
Enforcement action date: 2011-12-01 00:00:00.0
Enf. disposition status: Not reported
Enf. disp. status date: Not reported
Enforcement lead agency: State
Proposed penalty amount: Not reported
Final penalty amount: Not reported
Paid penalty amount: Not reported

Regulation violated: Not reported
Area of violation: TSD IS-Container Use and Management
Date violation determined: 2007-07-09 00:00:00.0
Date achieved compliance: 2008-02-26 00:00:00.0
Violation lead agency: State
Enforcement action: SIGNIFICANT NON-COMPLIER
Enforcement action date: 2007-11-08 00:00:00.0
Enf. disposition status: Not reported
Enf. disp. status date: Not reported
Enforcement lead agency: State
Proposed penalty amount: Not reported
Final penalty amount: Not reported
Paid penalty amount: Not reported

Regulation violated: Not reported
Area of violation: Generators - Pre-transport
Date violation determined: 2007-07-09 00:00:00.0
Date achieved compliance: 2008-02-26 00:00:00.0
Violation lead agency: State
Enforcement action: NOT A SIGNIFICANT NON-COMPLIER
Enforcement action date: 2007-11-08 00:00:00.0
Enf. disposition status: Not reported
Enf. disp. status date: Not reported
Enforcement lead agency: State
Proposed penalty amount: Not reported
Final penalty amount: Not reported
Paid penalty amount: Not reported

Regulation violated: Not reported

Map ID
Direction
Distance
Elevation

MAP FINDINGS

Site

Database(s)

EDR ID Number
EPA ID Number

SALISBURY ELECTRICAL SAFETY LLC (Continued)

1000405977

Area of violation: Generators - Pre-transport
Date violation determined: 2007-07-09 00:00:00.0
Date achieved compliance: 2008-02-26 00:00:00.0
Violation lead agency: State
Enforcement action: COMPLIANCE EVALUATION INSPECTION ON-SITE
Enforcement action date: 2007-10-04 00:00:00.0
Enf. disposition status: Not reported
Enf. disp. status date: Not reported
Enforcement lead agency: State
Proposed penalty amount: Not reported
Final penalty amount: Not reported
Paid penalty amount: Not reported

Regulation violated: Not reported
Area of violation: TSD IS-Preparedness and Prevention
Date violation determined: 2007-07-09 00:00:00.0
Date achieved compliance: 2008-02-26 00:00:00.0
Violation lead agency: State
Enforcement action: NOT A SIGNIFICANT NON-COMPLIER
Enforcement action date: 2007-10-04 00:00:00.0
Enf. disposition status: Not reported
Enf. disp. status date: Not reported
Enforcement lead agency: State
Proposed penalty amount: Not reported
Final penalty amount: Not reported
Paid penalty amount: Not reported

Regulation violated: Not reported
Area of violation: TSD IS-General Facility Standards
Date violation determined: 2007-07-09 00:00:00.0
Date achieved compliance: 2008-02-26 00:00:00.0
Violation lead agency: State
Enforcement action: NOT A SIGNIFICANT NON-COMPLIER
Enforcement action date: 2007-07-18 00:00:00.0
Enf. disposition status: Not reported
Enf. disp. status date: Not reported
Enforcement lead agency: State
Proposed penalty amount: Not reported
Final penalty amount: Not reported
Paid penalty amount: Not reported

Regulation violated: Not reported
Area of violation: Generators - Pre-transport
Date violation determined: 2007-07-09 00:00:00.0
Date achieved compliance: 2008-02-26 00:00:00.0
Violation lead agency: State
Enforcement action: NOT A SIGNIFICANT NON-COMPLIER
Enforcement action date: 2007-07-18 00:00:00.0
Enf. disposition status: Not reported
Enf. disp. status date: Not reported
Enforcement lead agency: State
Proposed penalty amount: Not reported
Final penalty amount: Not reported
Paid penalty amount: Not reported

Regulation violated: Not reported
Area of violation: TSD IS-Container Use and Management

Map ID
Direction
Distance
Elevation

MAP FINDINGS

Site

Database(s)

EDR ID Number
EPA ID Number

SALISBURY ELECTRICAL SAFETY LLC (Continued)

1000405977

Date violation determined: 2007-07-09 00:00:00.0
Date achieved compliance: 2008-02-26 00:00:00.0
Violation lead agency: State
Enforcement action: SIGNIFICANT NON-COMPLIER
Enforcement action date: 2008-02-26 00:00:00.0
Enf. disposition status: Not reported
Enf. disp. status date: Not reported
Enforcement lead agency: State
Proposed penalty amount: Not reported
Final penalty amount: 28080
Paid penalty amount: 28080

Regulation violated: Not reported
Area of violation: TSD IS-Preparedness and Prevention
Date violation determined: 2007-07-09 00:00:00.0
Date achieved compliance: 2008-02-26 00:00:00.0
Violation lead agency: State
Enforcement action: SIGNIFICANT NON-COMPLIER
Enforcement action date: 2007-10-04 00:00:00.0
Enf. disposition status: Not reported
Enf. disp. status date: Not reported
Enforcement lead agency: State
Proposed penalty amount: Not reported
Final penalty amount: Not reported
Paid penalty amount: Not reported

Regulation violated: Not reported
Area of violation: TSD IS-Preparedness and Prevention
Date violation determined: 2007-07-09 00:00:00.0
Date achieved compliance: 2008-02-26 00:00:00.0
Violation lead agency: State
Enforcement action: SIGNIFICANT NON-COMPLIER
Enforcement action date: 2007-11-08 00:00:00.0
Enf. disposition status: Not reported
Enf. disp. status date: Not reported
Enforcement lead agency: State
Proposed penalty amount: Not reported
Final penalty amount: Not reported
Paid penalty amount: Not reported

Regulation violated: Not reported
Area of violation: TSD IS-General Facility Standards
Date violation determined: 2007-07-09 00:00:00.0
Date achieved compliance: 2008-02-26 00:00:00.0
Violation lead agency: State
Enforcement action: COMPLIANCE EVALUATION INSPECTION ON-SITE
Enforcement action date: 2007-10-04 00:00:00.0
Enf. disposition status: Not reported
Enf. disp. status date: Not reported
Enforcement lead agency: State
Proposed penalty amount: Not reported
Final penalty amount: Not reported
Paid penalty amount: Not reported

Regulation violated: Not reported
Area of violation: TSD IS-Preparedness and Prevention
Date violation determined: 2007-07-09 00:00:00.0

Map ID
Direction
Distance
Elevation

MAP FINDINGS

Site

Database(s)

EDR ID Number
EPA ID Number

SALISBURY ELECTRICAL SAFETY LLC (Continued)

1000405977

Date achieved compliance: 2008-02-26 00:00:00.0
Violation lead agency: State
Enforcement action: NOT A SIGNIFICANT NON-COMPLIER
Enforcement action date: 2008-02-26 00:00:00.0
Enf. disposition status: Not reported
Enf. disp. status date: Not reported
Enforcement lead agency: State
Proposed penalty amount: Not reported
Final penalty amount: 28080
Paid penalty amount: 28080

Regulation violated: Not reported
Area of violation: TSD IS-Container Use and Management
Date violation determined: 2007-07-09 00:00:00.0
Date achieved compliance: 2008-02-26 00:00:00.0
Violation lead agency: State
Enforcement action: SIGNIFICANT NON-COMPLIER
Enforcement action date: 2007-10-04 00:00:00.0
Enf. disposition status: Not reported
Enf. disp. status date: Not reported
Enforcement lead agency: State
Proposed penalty amount: Not reported
Final penalty amount: Not reported
Paid penalty amount: Not reported

Regulation violated: Not reported
Area of violation: TSD IS-Container Use and Management
Date violation determined: 2007-07-09 00:00:00.0
Date achieved compliance: 2008-02-26 00:00:00.0
Violation lead agency: State
Enforcement action: COMPLIANCE EVALUATION INSPECTION ON-SITE
Enforcement action date: 2007-07-18 00:00:00.0
Enf. disposition status: Not reported
Enf. disp. status date: Not reported
Enforcement lead agency: State
Proposed penalty amount: Not reported
Final penalty amount: Not reported
Paid penalty amount: Not reported

Regulation violated: Not reported
Area of violation: TSD IS-Container Use and Management
Date violation determined: 2007-07-09 00:00:00.0
Date achieved compliance: 2008-02-26 00:00:00.0
Violation lead agency: State
Enforcement action: COMPLIANCE EVALUATION INSPECTION ON-SITE
Enforcement action date: 2007-10-04 00:00:00.0
Enf. disposition status: Not reported
Enf. disp. status date: Not reported
Enforcement lead agency: State
Proposed penalty amount: Not reported
Final penalty amount: Not reported
Paid penalty amount: Not reported

Regulation violated: Not reported
Area of violation: Generators - Pre-transport
Date violation determined: 2007-07-09 00:00:00.0
Date achieved compliance: 2008-02-26 00:00:00.0

Map ID
Direction
Distance
Elevation

MAP FINDINGS

Site

Database(s)

EDR ID Number
EPA ID Number

SALISBURY ELECTRICAL SAFETY LLC (Continued)

1000405977

Violation lead agency: State
Enforcement action: SIGNIFICANT NON-COMPLIER
Enforcement action date: 2007-11-08 00:00:00.0
Enf. disposition status: Not reported
Enf. disp. status date: Not reported
Enforcement lead agency: State
Proposed penalty amount: Not reported
Final penalty amount: Not reported
Paid penalty amount: Not reported

Regulation violated: Not reported
Area of violation: TSD IS-Preparedness and Prevention
Date violation determined: 2007-07-09 00:00:00.0
Date achieved compliance: 2008-02-26 00:00:00.0
Violation lead agency: State
Enforcement action: NOT A SIGNIFICANT NON-COMPLIER
Enforcement action date: 2007-07-18 00:00:00.0
Enf. disposition status: Not reported
Enf. disp. status date: Not reported
Enforcement lead agency: State
Proposed penalty amount: Not reported
Final penalty amount: Not reported
Paid penalty amount: Not reported

Regulation violated: Not reported
Area of violation: TSD IS-Container Use and Management
Date violation determined: 2007-07-09 00:00:00.0
Date achieved compliance: 2008-02-26 00:00:00.0
Violation lead agency: State
Enforcement action: NOT A SIGNIFICANT NON-COMPLIER
Enforcement action date: 2008-02-26 00:00:00.0
Enf. disposition status: Not reported
Enf. disp. status date: Not reported
Enforcement lead agency: State
Proposed penalty amount: Not reported
Final penalty amount: 28080
Paid penalty amount: 28080

Regulation violated: Not reported
Area of violation: TSD IS-Container Use and Management
Date violation determined: 2007-07-09 00:00:00.0
Date achieved compliance: 2008-02-26 00:00:00.0
Violation lead agency: State
Enforcement action: COMPLIANCE EVALUATION INSPECTION ON-SITE
Enforcement action date: 2007-11-08 00:00:00.0
Enf. disposition status: Not reported
Enf. disp. status date: Not reported
Enforcement lead agency: State
Proposed penalty amount: Not reported
Final penalty amount: Not reported
Paid penalty amount: Not reported

Regulation violated: Not reported
Area of violation: TSD IS-Preparedness and Prevention
Date violation determined: 2007-07-09 00:00:00.0
Date achieved compliance: 2008-02-26 00:00:00.0
Violation lead agency: State

Map ID
Direction
Distance
Elevation

MAP FINDINGS

Site

Database(s)

EDR ID Number
EPA ID Number

SALISBURY ELECTRICAL SAFETY LLC (Continued)

1000405977

Enforcement action: SIGNIFICANT NON-COMPLIER
Enforcement action date: 2007-07-18 00:00:00.0
Enf. disposition status: Not reported
Enf. disp. status date: Not reported
Enforcement lead agency: State
Proposed penalty amount: Not reported
Final penalty amount: Not reported
Paid penalty amount: Not reported

Regulation violated: Not reported
Area of violation: Generators - Pre-transport
Date violation determined: 2007-07-09 00:00:00.0
Date achieved compliance: 2008-02-26 00:00:00.0
Violation lead agency: State
Enforcement action: COMPLIANCE EVALUATION INSPECTION ON-SITE
Enforcement action date: 2008-02-26 00:00:00.0
Enf. disposition status: Not reported
Enf. disp. status date: Not reported
Enforcement lead agency: State
Proposed penalty amount: Not reported
Final penalty amount: 28080
Paid penalty amount: 28080

Regulation violated: Not reported
Area of violation: Generators - Pre-transport
Date violation determined: 2007-07-09 00:00:00.0
Date achieved compliance: 2008-02-26 00:00:00.0
Violation lead agency: State
Enforcement action: COMPLIANCE EVALUATION INSPECTION ON-SITE
Enforcement action date: 2007-07-18 00:00:00.0
Enf. disposition status: Not reported
Enf. disp. status date: Not reported
Enforcement lead agency: State
Proposed penalty amount: Not reported
Final penalty amount: Not reported
Paid penalty amount: Not reported

Regulation violated: Not reported
Area of violation: Generators - Pre-transport
Date violation determined: 2007-07-09 00:00:00.0
Date achieved compliance: 2008-02-26 00:00:00.0
Violation lead agency: State
Enforcement action: NOT A SIGNIFICANT NON-COMPLIER
Enforcement action date: 2008-02-26 00:00:00.0
Enf. disposition status: Not reported
Enf. disp. status date: Not reported
Enforcement lead agency: State
Proposed penalty amount: Not reported
Final penalty amount: 28080
Paid penalty amount: 28080

Regulation violated: Not reported
Area of violation: Generators - Pre-transport
Date violation determined: 2007-07-09 00:00:00.0
Date achieved compliance: 2008-02-26 00:00:00.0
Violation lead agency: State
Enforcement action: NOT A SIGNIFICANT NON-COMPLIER

Map ID
Direction
Distance
Elevation

MAP FINDINGS

Site

Database(s)

EDR ID Number
EPA ID Number

SALISBURY ELECTRICAL SAFETY LLC (Continued)

1000405977

Enforcement action date: 2007-10-04 00:00:00.0
Enf. disposition status: Not reported
Enf. disp. status date: Not reported
Enforcement lead agency: State
Proposed penalty amount: Not reported
Final penalty amount: Not reported
Paid penalty amount: Not reported

Regulation violated: Not reported
Area of violation: TSD IS-General Facility Standards
Date violation determined: 2007-07-09 00:00:00.0
Date achieved compliance: 2008-02-26 00:00:00.0
Violation lead agency: State
Enforcement action: NOT A SIGNIFICANT NON-COMPLIER
Enforcement action date: 2008-02-26 00:00:00.0
Enf. disposition status: Not reported
Enf. disp. status date: Not reported
Enforcement lead agency: State
Proposed penalty amount: Not reported
Final penalty amount: 28080
Paid penalty amount: 28080

Regulation violated: Not reported
Area of violation: TSD IS-Preparedness and Prevention
Date violation determined: 2007-07-09 00:00:00.0
Date achieved compliance: 2008-02-26 00:00:00.0
Violation lead agency: State
Enforcement action: COMPLIANCE EVALUATION INSPECTION ON-SITE
Enforcement action date: 2007-07-18 00:00:00.0
Enf. disposition status: Not reported
Enf. disp. status date: Not reported
Enforcement lead agency: State
Proposed penalty amount: Not reported
Final penalty amount: Not reported
Paid penalty amount: Not reported

Regulation violated: Not reported
Area of violation: TSD IS-General Facility Standards
Date violation determined: 2007-07-09 00:00:00.0
Date achieved compliance: 2008-02-26 00:00:00.0
Violation lead agency: State
Enforcement action: NOT A SIGNIFICANT NON-COMPLIER
Enforcement action date: 2007-10-04 00:00:00.0
Enf. disposition status: Not reported
Enf. disp. status date: Not reported
Enforcement lead agency: State
Proposed penalty amount: Not reported
Final penalty amount: Not reported
Paid penalty amount: Not reported

Regulation violated: Not reported
Area of violation: TSD IS-General Facility Standards
Date violation determined: 2007-07-09 00:00:00.0
Date achieved compliance: 2008-02-26 00:00:00.0
Violation lead agency: State
Enforcement action: SIGNIFICANT NON-COMPLIER
Enforcement action date: 2008-02-26 00:00:00.0

Map ID
Direction
Distance
Elevation

MAP FINDINGS

Site

Database(s)

EDR ID Number
EPA ID Number

SALISBURY ELECTRICAL SAFETY LLC (Continued)

1000405977

Enf. disposition status: Not reported
Enf. disp. status date: Not reported
Enforcement lead agency: State
Proposed penalty amount: Not reported
Final penalty amount: 28080
Paid penalty amount: 28080

Regulation violated: Not reported
Area of violation: TSD IS-General Facility Standards
Date violation determined: 2007-07-09 00:00:00.0
Date achieved compliance: 2008-02-26 00:00:00.0
Violation lead agency: State
Enforcement action: NOT A SIGNIFICANT NON-COMPLIER
Enforcement action date: 2007-11-08 00:00:00.0
Enf. disposition status: Not reported
Enf. disp. status date: Not reported
Enforcement lead agency: State
Proposed penalty amount: Not reported
Final penalty amount: Not reported
Paid penalty amount: Not reported

Regulation violated: Not reported
Area of violation: TSD IS-Container Use and Management
Date violation determined: 2007-07-09 00:00:00.0
Date achieved compliance: 2008-02-26 00:00:00.0
Violation lead agency: State
Enforcement action: NOT A SIGNIFICANT NON-COMPLIER
Enforcement action date: 2007-07-18 00:00:00.0
Enf. disposition status: Not reported
Enf. disp. status date: Not reported
Enforcement lead agency: State
Proposed penalty amount: Not reported
Final penalty amount: Not reported
Paid penalty amount: Not reported

Regulation violated: Not reported
Area of violation: Generators - Pre-transport
Date violation determined: 2007-07-09 00:00:00.0
Date achieved compliance: 2008-02-26 00:00:00.0
Violation lead agency: State
Enforcement action: SIGNIFICANT NON-COMPLIER
Enforcement action date: 2007-07-18 00:00:00.0
Enf. disposition status: Not reported
Enf. disp. status date: Not reported
Enforcement lead agency: State
Proposed penalty amount: Not reported
Final penalty amount: Not reported
Paid penalty amount: Not reported

Regulation violated: Not reported
Area of violation: TSD IS-Container Use and Management
Date violation determined: 2007-07-09 00:00:00.0
Date achieved compliance: 2008-02-26 00:00:00.0
Violation lead agency: State
Enforcement action: NOT A SIGNIFICANT NON-COMPLIER
Enforcement action date: 2007-11-08 00:00:00.0
Enf. disposition status: Not reported

Map ID
Direction
Distance
Elevation

MAP FINDINGS

Site

Database(s)

EDR ID Number
EPA ID Number

SALISBURY ELECTRICAL SAFETY LLC (Continued)

1000405977

Enf. disp. status date: Not reported
Enforcement lead agency: State
Proposed penalty amount: Not reported
Final penalty amount: Not reported
Paid penalty amount: Not reported

Regulation violated: Not reported
Area of violation: TSD IS-Container Use and Management
Date violation determined: 2007-07-09 00:00:00.0
Date achieved compliance: 2008-02-26 00:00:00.0
Violation lead agency: State
Enforcement action: NOT A SIGNIFICANT NON-COMPLIER
Enforcement action date: 2007-10-04 00:00:00.0
Enf. disposition status: Not reported
Enf. disp. status date: Not reported
Enforcement lead agency: State
Proposed penalty amount: Not reported
Final penalty amount: Not reported
Paid penalty amount: Not reported

Regulation violated: Not reported
Area of violation: TSD IS-General Facility Standards
Date violation determined: 2007-07-09 00:00:00.0
Date achieved compliance: 2008-02-26 00:00:00.0
Violation lead agency: State
Enforcement action: SIGNIFICANT NON-COMPLIER
Enforcement action date: 2007-11-08 00:00:00.0
Enf. disposition status: Not reported
Enf. disp. status date: Not reported
Enforcement lead agency: State
Proposed penalty amount: Not reported
Final penalty amount: Not reported
Paid penalty amount: Not reported

Regulation violated: Not reported
Area of violation: Generators - Pre-transport
Date violation determined: 2007-07-09 00:00:00.0
Date achieved compliance: 2008-02-26 00:00:00.0
Violation lead agency: State
Enforcement action: COMPLIANCE EVALUATION INSPECTION ON-SITE
Enforcement action date: 2007-11-08 00:00:00.0
Enf. disposition status: Not reported
Enf. disp. status date: Not reported
Enforcement lead agency: State
Proposed penalty amount: Not reported
Final penalty amount: Not reported
Paid penalty amount: Not reported

Regulation violated: Not reported
Area of violation: TSD IS-Container Use and Management
Date violation determined: 2007-07-09 00:00:00.0
Date achieved compliance: 2008-02-26 00:00:00.0
Violation lead agency: State
Enforcement action: SIGNIFICANT NON-COMPLIER
Enforcement action date: 2007-07-18 00:00:00.0
Enf. disposition status: Not reported
Enf. disp. status date: Not reported

Map ID
Direction
Distance
Elevation

MAP FINDINGS

Site

Database(s)

EDR ID Number
EPA ID Number

SALISBURY ELECTRICAL SAFETY LLC (Continued)

1000405977

Enforcement lead agency: State
Proposed penalty amount: Not reported
Final penalty amount: Not reported
Paid penalty amount: Not reported

Regulation violated: Not reported
Area of violation: Generators - Pre-transport
Date violation determined: 2007-07-09 00:00:00.0
Date achieved compliance: 2008-02-26 00:00:00.0
Violation lead agency: State
Enforcement action: SIGNIFICANT NON-COMPLIER
Enforcement action date: 2008-02-26 00:00:00.0
Enf. disposition status: Not reported
Enf. disp. status date: Not reported
Enforcement lead agency: State
Proposed penalty amount: Not reported
Final penalty amount: 28080
Paid penalty amount: 28080

Regulation violated: Not reported
Area of violation: TSD IS-Preparedness and Prevention
Date violation determined: 2007-07-09 00:00:00.0
Date achieved compliance: 2008-02-26 00:00:00.0
Violation lead agency: State
Enforcement action: COMPLIANCE EVALUATION INSPECTION ON-SITE
Enforcement action date: 2007-11-08 00:00:00.0
Enf. disposition status: Not reported
Enf. disp. status date: Not reported
Enforcement lead agency: State
Proposed penalty amount: Not reported
Final penalty amount: Not reported
Paid penalty amount: Not reported

Regulation violated: Not reported
Area of violation: TSD IS-Preparedness and Prevention
Date violation determined: 2007-07-09 00:00:00.0
Date achieved compliance: 2008-02-26 00:00:00.0
Violation lead agency: State
Enforcement action: NOT A SIGNIFICANT NON-COMPLIER
Enforcement action date: 2007-11-08 00:00:00.0
Enf. disposition status: Not reported
Enf. disp. status date: Not reported
Enforcement lead agency: State
Proposed penalty amount: Not reported
Final penalty amount: Not reported
Paid penalty amount: Not reported

Regulation violated: Not reported
Area of violation: TSD IS-Preparedness and Prevention
Date violation determined: 2007-07-09 00:00:00.0
Date achieved compliance: 2008-02-26 00:00:00.0
Violation lead agency: State
Enforcement action: SIGNIFICANT NON-COMPLIER
Enforcement action date: 2008-02-26 00:00:00.0
Enf. disposition status: Not reported
Enf. disp. status date: Not reported
Enforcement lead agency: State

Map ID
Direction
Distance
Elevation

MAP FINDINGS

Site

Database(s)

EDR ID Number
EPA ID Number

SALISBURY ELECTRICAL SAFETY LLC (Continued)

1000405977

Proposed penalty amount: Not reported
Final penalty amount: 28080
Paid penalty amount: 28080

Regulation violated: Not reported
Area of violation: Generators - Pre-transport
Date violation determined: 2007-07-09 00:00:00.0
Date achieved compliance: 2008-02-26 00:00:00.0
Violation lead agency: State
Enforcement action: SIGNIFICANT NON-COMPLIER
Enforcement action date: 2007-10-04 00:00:00.0
Enf. disposition status: Not reported
Enf. disp. status date: Not reported
Enforcement lead agency: State
Proposed penalty amount: Not reported
Final penalty amount: Not reported
Paid penalty amount: Not reported

Regulation violated: Not reported
Area of violation: TSD IS-General Facility Standards
Date violation determined: 2007-07-09 00:00:00.0
Date achieved compliance: 2008-02-26 00:00:00.0
Violation lead agency: State
Enforcement action: COMPLIANCE EVALUATION INSPECTION ON-SITE
Enforcement action date: 2007-11-08 00:00:00.0
Enf. disposition status: Not reported
Enf. disp. status date: Not reported
Enforcement lead agency: State
Proposed penalty amount: Not reported
Final penalty amount: Not reported
Paid penalty amount: Not reported

Regulation violated: Not reported
Area of violation: TSD IS-General Facility Standards
Date violation determined: 2007-07-09 00:00:00.0
Date achieved compliance: 2008-02-26 00:00:00.0
Violation lead agency: State
Enforcement action: SIGNIFICANT NON-COMPLIER
Enforcement action date: 2007-07-18 00:00:00.0
Enf. disposition status: Not reported
Enf. disp. status date: Not reported
Enforcement lead agency: State
Proposed penalty amount: Not reported
Final penalty amount: Not reported
Paid penalty amount: Not reported

Regulation violated: Not reported
Area of violation: TSD IS-General Facility Standards
Date violation determined: 2007-07-09 00:00:00.0
Date achieved compliance: 2008-02-26 00:00:00.0
Violation lead agency: State
Enforcement action: SIGNIFICANT NON-COMPLIER
Enforcement action date: 2007-10-04 00:00:00.0
Enf. disposition status: Not reported
Enf. disp. status date: Not reported
Enforcement lead agency: State
Proposed penalty amount: Not reported

Map ID
Direction
Distance
Elevation

MAP FINDINGS

Site

Database(s)

EDR ID Number
EPA ID Number

SALISBURY ELECTRICAL SAFETY LLC (Continued)

1000405977

Final penalty amount: Not reported
Paid penalty amount: Not reported

Regulation violated: Not reported
Area of violation: TSD IS-General Facility Standards
Date violation determined: 2007-07-09 00:00:00.0
Date achieved compliance: 2008-02-26 00:00:00.0
Violation lead agency: State
Enforcement action: COMPLIANCE EVALUATION INSPECTION ON-SITE
Enforcement action date: 2007-07-18 00:00:00.0
Enf. disposition status: Not reported
Enf. disp. status date: Not reported
Enforcement lead agency: State
Proposed penalty amount: Not reported
Final penalty amount: Not reported
Paid penalty amount: Not reported

Regulation violated: Not reported
Area of violation: TSD IS-Preparedness and Prevention
Date violation determined: 2007-07-09 00:00:00.0
Date achieved compliance: 2008-02-26 00:00:00.0
Violation lead agency: State
Enforcement action: COMPLIANCE EVALUATION INSPECTION ON-SITE
Enforcement action date: 2008-02-26 00:00:00.0
Enf. disposition status: Not reported
Enf. disp. status date: Not reported
Enforcement lead agency: State
Proposed penalty amount: Not reported
Final penalty amount: 28080
Paid penalty amount: 28080

Regulation violated: Not reported
Area of violation: TSD IS-Container Use and Management
Date violation determined: 2007-07-09 00:00:00.0
Date achieved compliance: 2008-02-26 00:00:00.0
Violation lead agency: State
Enforcement action: COMPLIANCE EVALUATION INSPECTION ON-SITE
Enforcement action date: 2008-02-26 00:00:00.0
Enf. disposition status: Not reported
Enf. disp. status date: Not reported
Enforcement lead agency: State
Proposed penalty amount: Not reported
Final penalty amount: 28080
Paid penalty amount: 28080

Regulation violated: Not reported
Area of violation: TSD IS-General Facility Standards
Date violation determined: 2007-07-09 00:00:00.0
Date achieved compliance: 2008-02-26 00:00:00.0
Violation lead agency: State
Enforcement action: COMPLIANCE EVALUATION INSPECTION ON-SITE
Enforcement action date: 2008-02-26 00:00:00.0
Enf. disposition status: Not reported
Enf. disp. status date: Not reported
Enforcement lead agency: State
Proposed penalty amount: Not reported
Final penalty amount: 28080

Map ID
Direction
Distance
Elevation

MAP FINDINGS

Site

Database(s)

EDR ID Number
EPA ID Number

SALISBURY ELECTRICAL SAFETY LLC (Continued)

1000405977

Paid penalty amount: 28080

Regulation violated: Not reported
Area of violation: TSD IS-Preparedness and Prevention
Date violation determined: 2007-07-09 00:00:00.0
Date achieved compliance: 2008-02-26 00:00:00.0
Violation lead agency: State
Enforcement action: COMPLIANCE EVALUATION INSPECTION ON-SITE
Enforcement action date: 2007-10-04 00:00:00.0
Enf. disposition status: Not reported
Enf. disp. status date: Not reported
Enforcement lead agency: State
Proposed penalty amount: Not reported
Final penalty amount: Not reported
Paid penalty amount: Not reported

Regulation violated: Not reported
Area of violation: Federal or State Statute
Date violation determined: 2001-10-15 00:00:00.0
Date achieved compliance: 2001-10-15 00:00:00.0
Violation lead agency: State
Enforcement action: CORRECTIVE ACTION COMPLIANCE EVALUATION
Enforcement action date: 2001-10-15 00:00:00.0
Enf. disposition status: Not reported
Enf. disp. status date: Not reported
Enforcement lead agency: State
Proposed penalty amount: Not reported
Final penalty amount: Not reported
Paid penalty amount: Not reported

Regulation violated: SR - 265.53(b)
Area of violation: TSD - Contingency Plan and Emergency Procedures
Date violation determined: 1996-08-22 00:00:00.0
Date achieved compliance: 1996-10-03 00:00:00.0
Violation lead agency: State
Enforcement action: COMPLIANCE EVALUATION INSPECTION ON-SITE
Enforcement action date: 1996-09-04 00:00:00.0
Enf. disposition status: Not reported
Enf. disp. status date: Not reported
Enforcement lead agency: State
Proposed penalty amount: Not reported
Final penalty amount: Not reported
Paid penalty amount: Not reported

Regulation violated: SR - 265.52(e)
Area of violation: TSD - Contingency Plan and Emergency Procedures
Date violation determined: 1996-08-22 00:00:00.0
Date achieved compliance: 1996-10-03 00:00:00.0
Violation lead agency: State
Enforcement action: COMPLIANCE EVALUATION INSPECTION ON-SITE
Enforcement action date: 1996-09-04 00:00:00.0
Enf. disposition status: Not reported
Enf. disp. status date: Not reported
Enforcement lead agency: State
Proposed penalty amount: Not reported
Final penalty amount: Not reported
Paid penalty amount: Not reported

Map ID
Direction
Distance
Elevation

MAP FINDINGS

Site

Database(s)

EDR ID Number
EPA ID Number

SALISBURY ELECTRICAL SAFETY LLC (Continued)

1000405977

Regulation violated: SR - 265.195(c)
Area of violation: TSD - Tank System Standards
Date violation determined: 1996-08-22 00:00:00.0
Date achieved compliance: 1996-10-03 00:00:00.0
Violation lead agency: State
Enforcement action: COMPLIANCE EVALUATION INSPECTION ON-SITE
Enforcement action date: 1996-09-04 00:00:00.0
Enf. disposition status: Not reported
Enf. disp. status date: Not reported
Enforcement lead agency: State
Proposed penalty amount: Not reported
Final penalty amount: Not reported
Paid penalty amount: Not reported

Regulation violated: SR - 265.192(a)
Area of violation: TSD - Tank System Standards
Date violation determined: 1994-05-19 00:00:00.0
Date achieved compliance: 1994-08-19 00:00:00.0
Violation lead agency: State
Enforcement action: COMPLIANCE EVALUATION INSPECTION ON-SITE
Enforcement action date: 1994-06-07 00:00:00.0
Enf. disposition status: Not reported
Enf. disp. status date: Not reported
Enforcement lead agency: State
Proposed penalty amount: Not reported
Final penalty amount: Not reported
Paid penalty amount: Not reported

Regulation violated: SR - 262.34(l)(1)
Area of violation: Generators - General
Date violation determined: 1993-06-15 00:00:00.0
Date achieved compliance: 1993-06-15 00:00:00.0
Violation lead agency: State
Enforcement action: COMPLIANCE EVALUATION INSPECTION ON-SITE
Enforcement action date: 1993-06-15 00:00:00.0
Enf. disposition status: Not reported
Enf. disp. status date: Not reported
Enforcement lead agency: State
Proposed penalty amount: Not reported
Final penalty amount: Not reported
Paid penalty amount: Not reported

Regulation violated: SR - 262.34
Area of violation: TSD - General Facility Standards
Date violation determined: 1992-09-09 00:00:00.0
Date achieved compliance: 1993-01-15 00:00:00.0
Violation lead agency: State
Enforcement action: COMPLIANCE EVALUATION INSPECTION ON-SITE
Enforcement action date: 1992-12-31 00:00:00.0
Enf. disposition status: Not reported
Enf. disp. status date: Not reported
Enforcement lead agency: State
Proposed penalty amount: 6500
Final penalty amount: 3500
Paid penalty amount: 3500

Regulation violated: SR - tank closure plan

Map ID
Direction
Distance
Elevation

MAP FINDINGS

Site

Database(s)

EDR ID Number
EPA ID Number

SALISBURY ELECTRICAL SAFETY LLC (Continued)

1000405977

Area of violation: TSD - Closure/Post-Closure
Date violation determined: 1992-09-09 00:00:00.0
Date achieved compliance: 1993-01-15 00:00:00.0
Violation lead agency: State
Enforcement action: COMPLIANCE EVALUATION INSPECTION ON-SITE
Enforcement action date: 1992-12-31 00:00:00.0
Enf. disposition status: Not reported
Enf. disp. status date: Not reported
Enforcement lead agency: State
Proposed penalty amount: 6500
Final penalty amount: 3500
Paid penalty amount: 3500

Regulation violated: SR - tank closure plan
Area of violation: TSD - Closure/Post-Closure
Date violation determined: 1992-09-09 00:00:00.0
Date achieved compliance: 1993-01-15 00:00:00.0
Violation lead agency: State
Enforcement action: COMPLIANCE EVALUATION INSPECTION ON-SITE
Enforcement action date: 1992-10-28 00:00:00.0
Enf. disposition status: Not reported
Enf. disp. status date: Not reported
Enforcement lead agency: State
Proposed penalty amount: Not reported
Final penalty amount: Not reported
Paid penalty amount: Not reported

Regulation violated: SR - tank closure plan
Area of violation: TSD - Closure/Post-Closure
Date violation determined: 1992-09-09 00:00:00.0
Date achieved compliance: 1993-01-15 00:00:00.0
Violation lead agency: State
Enforcement action: COMPLIANCE EVALUATION INSPECTION ON-SITE
Enforcement action date: 1992-11-16 00:00:00.0
Enf. disposition status: Not reported
Enf. disp. status date: Not reported
Enforcement lead agency: State
Proposed penalty amount: Not reported
Final penalty amount: Not reported
Paid penalty amount: Not reported

Regulation violated: SR - 262.34
Area of violation: TSD - General Facility Standards
Date violation determined: 1992-09-09 00:00:00.0
Date achieved compliance: 1993-01-15 00:00:00.0
Violation lead agency: State
Enforcement action: COMPLIANCE EVALUATION INSPECTION ON-SITE
Enforcement action date: 1992-11-16 00:00:00.0
Enf. disposition status: Not reported
Enf. disp. status date: Not reported
Enforcement lead agency: State
Proposed penalty amount: Not reported
Final penalty amount: Not reported
Paid penalty amount: Not reported

Regulation violated: SR - 262.34
Area of violation: TSD - General Facility Standards

Map ID
Direction
Distance
Elevation

MAP FINDINGS

Site

Database(s)

EDR ID Number
EPA ID Number

SALISBURY ELECTRICAL SAFETY LLC (Continued)

1000405977

Date violation determined: 1992-09-09 00:00:00.0
Date achieved compliance: 1993-01-15 00:00:00.0
Violation lead agency: State
Enforcement action: COMPLIANCE EVALUATION INSPECTION ON-SITE
Enforcement action date: 1992-10-28 00:00:00.0
Enf. disposition status: Not reported
Enf. disp. status date: Not reported
Enforcement lead agency: State
Proposed penalty amount: Not reported
Final penalty amount: Not reported
Paid penalty amount: Not reported

Regulation violated: SR - R61-79.262.11
Area of violation: Generators - General
Date violation determined: 1991-02-08 00:00:00.0
Date achieved compliance: 1991-03-21 00:00:00.0
Violation lead agency: State
Enforcement action: COMPLIANCE EVALUATION INSPECTION ON-SITE
Enforcement action date: 1991-02-08 00:00:00.0
Enf. disposition status: Not reported
Enf. disp. status date: Not reported
Enforcement lead agency: State
Proposed penalty amount: Not reported
Final penalty amount: Not reported
Paid penalty amount: Not reported

Regulation violated: SR - R61-79.265.35
Area of violation: TSD - Preparedness and Prevention
Date violation determined: 1991-02-08 00:00:00.0
Date achieved compliance: 1991-03-21 00:00:00.0
Violation lead agency: State
Enforcement action: COMPLIANCE EVALUATION INSPECTION ON-SITE
Enforcement action date: 1991-02-08 00:00:00.0
Enf. disposition status: Not reported
Enf. disp. status date: Not reported
Enforcement lead agency: State
Proposed penalty amount: Not reported
Final penalty amount: Not reported
Paid penalty amount: Not reported

Regulation violated: SR - R61-79.262.34 C 1
Area of violation: Generators - General
Date violation determined: 1991-02-08 00:00:00.0
Date achieved compliance: 1991-03-21 00:00:00.0
Violation lead agency: State
Enforcement action: COMPLIANCE EVALUATION INSPECTION ON-SITE
Enforcement action date: 1991-02-08 00:00:00.0
Enf. disposition status: Not reported
Enf. disp. status date: Not reported
Enforcement lead agency: State
Proposed penalty amount: Not reported
Final penalty amount: Not reported
Paid penalty amount: Not reported

Regulation violated: SR - R61-79.265.94
Area of violation: Generators - Records/Reporting
Date violation determined: 1991-02-08 00:00:00.0

Map ID
Direction
Distance
Elevation

MAP FINDINGS

Site

Database(s)

EDR ID Number
EPA ID Number

SALISBURY ELECTRICAL SAFETY LLC (Continued)

1000405977

Date achieved compliance: 1991-03-21 00:00:00.0
Violation lead agency: State
Enforcement action: COMPLIANCE EVALUATION INSPECTION ON-SITE
Enforcement action date: 1991-02-08 00:00:00.0
Enf. disposition status: Not reported
Enf. disp. status date: Not reported
Enforcement lead agency: State
Proposed penalty amount: Not reported
Final penalty amount: Not reported
Paid penalty amount: Not reported

Regulation violated: SR - R61-79.262.34 C 2
Area of violation: Generators - General
Date violation determined: 1991-02-08 00:00:00.0
Date achieved compliance: 1991-03-21 00:00:00.0
Violation lead agency: State
Enforcement action: COMPLIANCE EVALUATION INSPECTION ON-SITE
Enforcement action date: 1991-02-08 00:00:00.0
Enf. disposition status: Not reported
Enf. disp. status date: Not reported
Enforcement lead agency: State
Proposed penalty amount: Not reported
Final penalty amount: Not reported
Paid penalty amount: Not reported

Regulation violated: Not reported
Area of violation: TSD - General
Date violation determined: 1991-01-16 00:00:00.0
Date achieved compliance: 1991-03-21 00:00:00.0
Violation lead agency: State
Enforcement action: COMPLIANCE EVALUATION INSPECTION ON-SITE
Enforcement action date: Not reported
Enf. disposition status: Not reported
Enf. disp. status date: Not reported
Enforcement lead agency: Not reported
Proposed penalty amount: Not reported
Final penalty amount: Not reported
Paid penalty amount: Not reported

Regulation violated: Not reported
Area of violation: LDR - General
Date violation determined: 1991-01-16 00:00:00.0
Date achieved compliance: 1991-03-21 00:00:00.0
Violation lead agency: State
Enforcement action: COMPLIANCE EVALUATION INSPECTION ON-SITE
Enforcement action date: Not reported
Enf. disposition status: Not reported
Enf. disp. status date: Not reported
Enforcement lead agency: Not reported
Proposed penalty amount: Not reported
Final penalty amount: Not reported
Paid penalty amount: Not reported

Evaluation Action Summary:
Evaluation date: 2008-02-26 00:00:00.0
Evaluation: WRITTEN INFORMAL
Area of violation: TSD IS-Container Use and Management

Map ID
Direction
Distance
Elevation

MAP FINDINGS

Site

Database(s)

EDR ID Number
EPA ID Number

SALISBURY ELECTRICAL SAFETY LLC (Continued)

1000405977

Date achieved compliance: 2008-02-26 00:00:00.0
Evaluation lead agency: State

Evaluation date: 2008-02-26 00:00:00.0
Evaluation: FINAL 3008(A) COMPLIANCE ORDER
Area of violation: TSD IS-General Facility Standards
Date achieved compliance: 2008-02-26 00:00:00.0
Evaluation lead agency: State

Evaluation date: 2008-02-26 00:00:00.0
Evaluation: WRITTEN INFORMAL
Area of violation: TSD IS-Preparedness and Prevention
Date achieved compliance: 2008-02-26 00:00:00.0
Evaluation lead agency: State

Evaluation date: 2008-02-26 00:00:00.0
Evaluation: WRITTEN INFORMAL
Area of violation: TSD IS-General Facility Standards
Date achieved compliance: 2008-02-26 00:00:00.0
Evaluation lead agency: State

Evaluation date: 2008-02-26 00:00:00.0
Evaluation: FINAL 3008(A) COMPLIANCE ORDER
Area of violation: TSD IS-Preparedness and Prevention
Date achieved compliance: 2008-02-26 00:00:00.0
Evaluation lead agency: State

Evaluation date: 2008-02-26 00:00:00.0
Evaluation: FINAL 3008(A) COMPLIANCE ORDER
Area of violation: TSD IS-Container Use and Management
Date achieved compliance: 2008-02-26 00:00:00.0
Evaluation lead agency: State

Evaluation date: 2008-02-26 00:00:00.0
Evaluation: WRITTEN INFORMAL
Area of violation: Generators - Pre-transport
Date achieved compliance: 2008-02-26 00:00:00.0
Evaluation lead agency: State

Evaluation date: 2008-02-26 00:00:00.0
Evaluation: FINAL 3008(A) COMPLIANCE ORDER
Area of violation: Generators - Pre-transport
Date achieved compliance: 2008-02-26 00:00:00.0
Evaluation lead agency: State

Evaluation date: 2007-11-08 00:00:00.0
Evaluation: WRITTEN INFORMAL
Area of violation: TSD IS-General Facility Standards
Date achieved compliance: 2008-02-26 00:00:00.0
Evaluation lead agency: State

Evaluation date: 2007-11-08 00:00:00.0
Evaluation: FINAL 3008(A) COMPLIANCE ORDER
Area of violation: TSD IS-Container Use and Management
Date achieved compliance: 2008-02-26 00:00:00.0
Evaluation lead agency: State

Map ID
Direction
Distance
Elevation

MAP FINDINGS

Site

Database(s)

EDR ID Number
EPA ID Number

SALISBURY ELECTRICAL SAFETY LLC (Continued)

1000405977

Evaluation date: 2007-11-08 00:00:00.0
Evaluation: FINAL 3008(A) COMPLIANCE ORDER
Area of violation: TSD IS-Preparedness and Prevention
Date achieved compliance: 2008-02-26 00:00:00.0
Evaluation lead agency: State

Evaluation date: 2007-11-08 00:00:00.0
Evaluation: FINAL 3008(A) COMPLIANCE ORDER
Area of violation: TSD IS-General Facility Standards
Date achieved compliance: 2008-02-26 00:00:00.0
Evaluation lead agency: State

Evaluation date: 2007-11-08 00:00:00.0
Evaluation: FINAL 3008(A) COMPLIANCE ORDER
Area of violation: Generators - Pre-transport
Date achieved compliance: 2008-02-26 00:00:00.0
Evaluation lead agency: State

Evaluation date: 2007-11-08 00:00:00.0
Evaluation: WRITTEN INFORMAL
Area of violation: Generators - Pre-transport
Date achieved compliance: 2008-02-26 00:00:00.0
Evaluation lead agency: State

Evaluation date: 2007-11-08 00:00:00.0
Evaluation: WRITTEN INFORMAL
Area of violation: TSD IS-Container Use and Management
Date achieved compliance: 2008-02-26 00:00:00.0
Evaluation lead agency: State

Evaluation date: 2007-11-08 00:00:00.0
Evaluation: WRITTEN INFORMAL
Area of violation: TSD IS-Preparedness and Prevention
Date achieved compliance: 2008-02-26 00:00:00.0
Evaluation lead agency: State

Evaluation date: 2007-07-09 00:00:00.0
Evaluation: FINAL 3008(A) COMPLIANCE ORDER
Area of violation: TSD IS-General Facility Standards
Date achieved compliance: 2008-02-26 00:00:00.0
Evaluation lead agency: State

Evaluation date: 2007-07-09 00:00:00.0
Evaluation: FINAL 3008(A) COMPLIANCE ORDER
Area of violation: TSD IS-Preparedness and Prevention
Date achieved compliance: 2008-02-26 00:00:00.0
Evaluation lead agency: State

Evaluation date: 2007-07-09 00:00:00.0
Evaluation: WRITTEN INFORMAL
Area of violation: TSD IS-General Facility Standards
Date achieved compliance: 2008-02-26 00:00:00.0
Evaluation lead agency: State

Evaluation date: 2007-07-09 00:00:00.0
Evaluation: WRITTEN INFORMAL
Area of violation: Generators - Pre-transport

Map ID
Direction
Distance
Elevation

MAP FINDINGS

Site

Database(s)

EDR ID Number
EPA ID Number

SALISBURY ELECTRICAL SAFETY LLC (Continued)

1000405977

Date achieved compliance: 2008-02-26 00:00:00.0
Evaluation lead agency: State

Evaluation date: 2007-07-09 00:00:00.0
Evaluation: FINAL 3008(A) COMPLIANCE ORDER
Area of violation: TSD IS-Container Use and Management
Date achieved compliance: 2008-02-26 00:00:00.0
Evaluation lead agency: State

Evaluation date: 2007-07-09 00:00:00.0
Evaluation: WRITTEN INFORMAL
Area of violation: TSD IS-Container Use and Management
Date achieved compliance: 2008-02-26 00:00:00.0
Evaluation lead agency: State

Evaluation date: 2007-07-09 00:00:00.0
Evaluation: FINAL 3008(A) COMPLIANCE ORDER
Area of violation: Generators - Pre-transport
Date achieved compliance: 2008-02-26 00:00:00.0
Evaluation lead agency: State

Evaluation date: 2007-07-09 00:00:00.0
Evaluation: WRITTEN INFORMAL
Area of violation: TSD IS-Preparedness and Prevention
Date achieved compliance: 2008-02-26 00:00:00.0
Evaluation lead agency: State

Evaluation date: 2001-10-15 00:00:00.0
Evaluation: FINAL 3008(A) COMPLIANCE ORDER
Area of violation: Federal or State Statute
Date achieved compliance: 2001-10-15 00:00:00.0
Evaluation lead agency: State

Evaluation date: 1992-09-09 00:00:00.0
Evaluation: FINAL 3008(A) COMPLIANCE ORDER
Area of violation: TSD - Closure/Post-Closure
Date achieved compliance: 1993-01-15 00:00:00.0
Evaluation lead agency: State

Evaluation date: 1992-09-09 00:00:00.0
Evaluation: WRITTEN INFORMAL
Area of violation: TSD - Closure/Post-Closure
Date achieved compliance: 1993-01-15 00:00:00.0
Evaluation lead agency: State

Evaluation date: 1992-09-09 00:00:00.0
Evaluation: FINAL 3008(A) COMPLIANCE ORDER
Area of violation: TSD - General Facility Standards
Date achieved compliance: 1993-01-15 00:00:00.0
Evaluation lead agency: State

Evaluation date: 1992-09-09 00:00:00.0
Evaluation: WRITTEN INFORMAL
Area of violation: TSD - General Facility Standards
Date achieved compliance: 1993-01-15 00:00:00.0
Evaluation lead agency: State

Map ID
Direction
Distance
Elevation

MAP FINDINGS

Site

Database(s)

EDR ID Number
EPA ID Number

SALISBURY ELECTRICAL SAFETY LLC (Continued)

1000405977

US FIN ASSUR:

Name: SALISBURY ELECTRICAL SAFETY LLC
Address: 4090 AZALEA DR
City,State,Zip: CHARLESTON, SC 29405
EPA ID: SCD003339207
County: Not reported
Mechanism type: L
Mechanism Type Description: LETTER OF CREDIT
Cost estimate: 150551.01
Face value: 161384
Effective date: 2015-04-24 00:00:00
Provider: HSBC BANK
EPA region: 4

Name: SALISBURY ELECTRICAL SAFETY LLC
Address: 4090 AZALEA DR
City,State,Zip: CHARLESTON, SC 29405
EPA ID: SCD003339207
County: Not reported
Mechanism type: X
Mechanism Type Description: STANDBY TRUST FUND
Cost estimate: 149060.41
Face value: 0
Effective date: 2015-05-25 00:00:00
Provider: BB&T
EPA region: 4

Name: SALISBURY ELECTRICAL SAFETY LLC
Address: 4090 AZALEA DR
City,State,Zip: CHARLESTON, SC 29405
EPA ID: SCD003339207
County: Not reported
Mechanism type: L
Mechanism Type Description: LETTER OF CREDIT
Cost estimate: 149060.41
Face value: 161384
Effective date: 2015-04-24 00:00:00
Provider: HSBC BANK
EPA region: 4

Name: SALISBURY ELECTRICAL SAFETY LLC
Address: 4090 AZALEA DR
City,State,Zip: CHARLESTON, SC 29405
EPA ID: SCD003339207
County: Not reported
Mechanism type: X
Mechanism Type Description: STANDBY TRUST FUND
Cost estimate: 152525
Face value: 0
Effective date: 2015-05-25 00:00:00
Provider: BB&T
EPA region: 4

Name: SALISBURY ELECTRICAL SAFETY LLC
Address: 4090 AZALEA DR
City,State,Zip: CHARLESTON, SC 29405
EPA ID: SCD003339207

Map ID
Direction
Distance
Elevation

MAP FINDINGS

Site

Database(s)

EDR ID Number
EPA ID Number

SALISBURY ELECTRICAL SAFETY LLC (Continued)

1000405977

County: Not reported
Mechanism type: L
Mechanism Type Description: LETTER OF CREDIT
Cost estimate: 152525
Face value: 161384
Effective date: 2015-04-24 00:00:00
Provider: HSBC BANK
EPA region: 4

Name: SALISBURY ELECTRICAL SAFETY LLC
Address: 4090 AZALEA DR
City,State,Zip: CHARLESTON, SC 29405
EPA ID: SCD003339207
County: Not reported
Mechanism type: X
Mechanism Type Description: STANDBY TRUST FUND
Cost estimate: 150551.01
Face value: 0
Effective date: 2015-05-25 00:00:00
Provider: BB&T
EPA region: 4

2020 COR ACTION:

EPA ID: SCD003339207
Region: 4
Action: Remedy Construction

ICIS:

Enforcement Action ID: SC000A0560003200076
FRS ID: 110000353402
Action Name: SALISBURY ELECTRICAL SAFETY LLC 450190003200076
Facility Name: SALISBURY ELECTRICAL SAFETY LLC
Facility Address: 4091 AZALEA DR
CHARLESTON, SC 29405
Enforcement Action Type: Notice of Violation
Facility County: CHARLESTON
Program System Acronym: AIR
Enforcement Action Forum Desc: Administrative - Informal
EA Type Code: NOV
Facility SIC Code: Not reported
Federal Facility ID: Not reported
Latitude in Decimal Degrees: Not reported
Longitude in Decimal Degrees: Not reported
Permit Type Desc: Not reported
Program System Acronym: SC00005600032
Facility NAICS Code: 339113
Tribal Land Code: Not reported

US AIRS (AFS):

Envid: 1000405977
Region Code: 04
County Code: SC019
Programmatic ID: AIR SC00005600032
Facility Registry ID: 110000353402
D and B Number: Not reported

Map ID
Direction
Distance
Elevation

MAP FINDINGS

Site

Database(s)

EDR ID Number
EPA ID Number

SALISBURY ELECTRICAL SAFETY LLC (Continued)

1000405977

Facility Site Name: SALISBURY ELECTRICAL SAFETY LLC
Primary SIC Code: Not reported
NAICS Code: 339113
Default Air Classification Code: MAJ
Facility Type of Ownership Code: POF
Air CMS Category Code: TVM
HPV Status: Not reported

US AIRS (AFS):

Region Code: 04
Programmatic ID: AIR SC00005600032
Facility Registry ID: 110000353402
Air Operating Status Code: OPR
Default Air Classification Code: MAJ
Air Program: MACT Standards (40 CFR Part 63)
Activity Date: 2012-09-30 00:00:00
Activity Status Date: Not reported
Activity Group: Compliance Monitoring
Activity Type: Inspection/Evaluation
Activity Status: Not reported

Region Code: 04
Programmatic ID: AIR SC00005600032
Facility Registry ID: 110000353402
Air Operating Status Code: OPR
Default Air Classification Code: MAJ
Air Program: MACT Standards (40 CFR Part 63)
Activity Date: 2013-09-19 00:00:00
Activity Status Date: Not reported
Activity Group: Compliance Monitoring
Activity Type: Inspection/Evaluation
Activity Status: Not reported

Region Code: 04
Programmatic ID: AIR SC00005600032
Facility Registry ID: 110000353402
Air Operating Status Code: OPR
Default Air Classification Code: MAJ
Air Program: MACT Standards (40 CFR Part 63)
Activity Date: 2013-09-25 00:00:00
Activity Status Date: Not reported
Activity Group: Compliance Monitoring
Activity Type: Inspection/Evaluation
Activity Status: Not reported

Region Code: 04
Programmatic ID: AIR SC00005600032
Facility Registry ID: 110000353402
Air Operating Status Code: OPR
Default Air Classification Code: MAJ
Air Program: MACT Standards (40 CFR Part 63)
Activity Date: 2013-11-13 00:00:00
Activity Status Date: Not reported
Activity Group: Compliance Monitoring
Activity Type: Inspection/Evaluation
Activity Status: Not reported

Region Code: 04

Map ID
Direction
Distance
Elevation

MAP FINDINGS

Site

Database(s)

EDR ID Number
EPA ID Number

SALISBURY ELECTRICAL SAFETY LLC (Continued)

1000405977

Programmatic ID: AIR SC00005600032
Facility Registry ID: 110000353402
Air Operating Status Code: OPR
Default Air Classification Code: MAJ
Air Program: Prevention of Significant Deterioration of Air Quality
Activity Date: 2004-03-10 00:00:00
Activity Status Date: Not reported
Activity Group: Compliance Monitoring
Activity Type: Inspection/Evaluation
Activity Status: Not reported

Region Code: 04
Programmatic ID: AIR SC00005600032
Facility Registry ID: 110000353402
Air Operating Status Code: OPR
Default Air Classification Code: MAJ
Air Program: State Implementation Plan for National Primary and Secondary Ambient Air Quality Standards
Activity Date: 2015-08-21 00:00:00
Activity Status Date: 2015-10-01 09:54:03
Activity Group: Compliance Monitoring
Activity Type: Inspection/Evaluation
Activity Status: Active

Region Code: 04
Programmatic ID: AIR SC00005600032
Facility Registry ID: 110000353402
Air Operating Status Code: OPR
Default Air Classification Code: MAJ
Air Program: State Implementation Plan for National Primary and Secondary Ambient Air Quality Standards
Activity Date: 1977-07-14 00:00:00
Activity Status Date: Not reported
Activity Group: Compliance Monitoring
Activity Type: Inspection/Evaluation
Activity Status: Not reported

Region Code: 04
Programmatic ID: AIR SC00005600032
Facility Registry ID: 110000353402
Air Operating Status Code: OPR
Default Air Classification Code: MAJ
Air Program: State Implementation Plan for National Primary and Secondary Ambient Air Quality Standards
Activity Date: 1979-04-12 00:00:00
Activity Status Date: Not reported
Activity Group: Compliance Monitoring
Activity Type: Inspection/Evaluation
Activity Status: Not reported

Region Code: 04
Programmatic ID: AIR SC00005600032
Facility Registry ID: 110000353402
Air Operating Status Code: OPR
Default Air Classification Code: MAJ
Air Program: State Implementation Plan for National Primary and Secondary Ambient Air Quality Standards
Activity Date: 1980-03-26 00:00:00
Activity Status Date: Not reported
Activity Group: Compliance Monitoring
Activity Type: Inspection/Evaluation

Map ID
Direction
Distance
Elevation

MAP FINDINGS

Site

Database(s)

EDR ID Number
EPA ID Number

SALISBURY ELECTRICAL SAFETY LLC (Continued)

1000405977

Activity Status: Not reported

Region Code: 04
Programmatic ID: AIR SC00005600032
Facility Registry ID: 110000353402
Air Operating Status Code: OPR
Default Air Classification Code: MAJ
Air Program: State Implementation Plan for National Primary and Secondary Ambient Air Quality Standards
Activity Date: 1981-03-27 00:00:00
Activity Status Date: Not reported
Activity Group: Compliance Monitoring
Activity Type: Inspection/Evaluation
Activity Status: Not reported

Region Code: 04
Programmatic ID: AIR SC00005600032
Facility Registry ID: 110000353402
Air Operating Status Code: OPR
Default Air Classification Code: MAJ
Air Program: State Implementation Plan for National Primary and Secondary Ambient Air Quality Standards
Activity Date: 1982-06-17 00:00:00
Activity Status Date: Not reported
Activity Group: Compliance Monitoring
Activity Type: Inspection/Evaluation
Activity Status: Not reported

Region Code: 04
Programmatic ID: AIR SC00005600032
Facility Registry ID: 110000353402
Air Operating Status Code: OPR
Default Air Classification Code: MAJ
Air Program: State Implementation Plan for National Primary and Secondary Ambient Air Quality Standards
Activity Date: 1983-04-18 00:00:00
Activity Status Date: Not reported
Activity Group: Compliance Monitoring
Activity Type: Inspection/Evaluation
Activity Status: Not reported

Region Code: 04
Programmatic ID: AIR SC00005600032
Facility Registry ID: 110000353402
Air Operating Status Code: OPR
Default Air Classification Code: MAJ
Air Program: State Implementation Plan for National Primary and Secondary Ambient Air Quality Standards
Activity Date: 1984-05-09 00:00:00
Activity Status Date: Not reported
Activity Group: Compliance Monitoring
Activity Type: Inspection/Evaluation
Activity Status: Not reported

Region Code: 04
Programmatic ID: AIR SC00005600032
Facility Registry ID: 110000353402
Air Operating Status Code: OPR
Default Air Classification Code: MAJ
Air Program: State Implementation Plan for National Primary and Secondary Ambient Air Quality Standards
Activity Date: 1985-05-15 00:00:00

Map ID
Direction
Distance
Elevation

MAP FINDINGS

Site

Database(s)

EDR ID Number
EPA ID Number

SALISBURY ELECTRICAL SAFETY LLC (Continued)

1000405977

Activity Status Date: Not reported
Activity Group: Compliance Monitoring
Activity Type: Inspection/Evaluation
Activity Status: Not reported

Region Code: 04
Programmatic ID: AIR SC00005600032
Facility Registry ID: 110000353402
Air Operating Status Code: OPR
Default Air Classification Code: MAJ
Air Program: State Implementation Plan for National Primary and Secondary Ambient Air Quality Standards
Activity Date: 1986-03-14 00:00:00
Activity Status Date: Not reported
Activity Group: Compliance Monitoring
Activity Type: Inspection/Evaluation
Activity Status: Not reported

Region Code: 04
Programmatic ID: AIR SC00005600032
Facility Registry ID: 110000353402
Air Operating Status Code: OPR
Default Air Classification Code: MAJ
Air Program: State Implementation Plan for National Primary and Secondary Ambient Air Quality Standards
Activity Date: 1987-03-13 00:00:00
Activity Status Date: Not reported
Activity Group: Compliance Monitoring
Activity Type: Inspection/Evaluation
Activity Status: Not reported

Region Code: 04
Programmatic ID: AIR SC00005600032
Facility Registry ID: 110000353402
Air Operating Status Code: OPR
Default Air Classification Code: MAJ
Air Program: State Implementation Plan for National Primary and Secondary Ambient Air Quality Standards
Activity Date: 1988-02-11 00:00:00
Activity Status Date: Not reported
Activity Group: Compliance Monitoring
Activity Type: Inspection/Evaluation
Activity Status: Not reported

Region Code: 04
Programmatic ID: AIR SC00005600032
Facility Registry ID: 110000353402
Air Operating Status Code: OPR
Default Air Classification Code: MAJ
Air Program: State Implementation Plan for National Primary and Secondary Ambient Air Quality Standards
Activity Date: 1989-01-24 00:00:00
Activity Status Date: Not reported
Activity Group: Compliance Monitoring
Activity Type: Inspection/Evaluation
Activity Status: Not reported

Region Code: 04
Programmatic ID: AIR SC00005600032
Facility Registry ID: 110000353402
Air Operating Status Code: OPR

Map ID
Direction
Distance
Elevation

MAP FINDINGS

Site

Database(s)

EDR ID Number
EPA ID Number

SALISBURY ELECTRICAL SAFETY LLC (Continued)

1000405977

Default Air Classification Code: MAJ
Air Program: State Implementation Plan for National Primary and Secondary Ambient Air Quality Standards
Activity Date: 1990-02-08 00:00:00
Activity Status Date: Not reported
Activity Group: Compliance Monitoring
Activity Type: Inspection/Evaluation
Activity Status: Not reported

Region Code: 04
Programmatic ID: AIR SC00005600032
Facility Registry ID: 110000353402
Air Operating Status Code: OPR
Default Air Classification Code: MAJ
Air Program: State Implementation Plan for National Primary and Secondary Ambient Air Quality Standards
Activity Date: 1991-03-01 00:00:00
Activity Status Date: Not reported
Activity Group: Compliance Monitoring
Activity Type: Inspection/Evaluation
Activity Status: Not reported

Region Code: 04
Programmatic ID: AIR SC00005600032
Facility Registry ID: 110000353402
Air Operating Status Code: OPR
Default Air Classification Code: MAJ
Air Program: State Implementation Plan for National Primary and Secondary Ambient Air Quality Standards
Activity Date: 1992-02-05 00:00:00
Activity Status Date: Not reported
Activity Group: Compliance Monitoring
Activity Type: Inspection/Evaluation
Activity Status: Not reported

Region Code: 04
Programmatic ID: AIR SC00005600032
Facility Registry ID: 110000353402
Air Operating Status Code: OPR
Default Air Classification Code: MAJ
Air Program: State Implementation Plan for National Primary and Secondary Ambient Air Quality Standards
Activity Date: 1993-02-12 00:00:00
Activity Status Date: Not reported
Activity Group: Compliance Monitoring
Activity Type: Inspection/Evaluation
Activity Status: Not reported

Region Code: 04
Programmatic ID: AIR SC00005600032
Facility Registry ID: 110000353402
Air Operating Status Code: OPR
Default Air Classification Code: MAJ
Air Program: State Implementation Plan for National Primary and Secondary Ambient Air Quality Standards
Activity Date: 1994-02-15 00:00:00
Activity Status Date: Not reported
Activity Group: Compliance Monitoring
Activity Type: Inspection/Evaluation
Activity Status: Not reported

Region Code: 04

Map ID
Direction
Distance
Elevation

MAP FINDINGS

Site

Database(s)

EDR ID Number
EPA ID Number

SALISBURY ELECTRICAL SAFETY LLC (Continued)

1000405977

Programmatic ID: AIR SC00005600032
Facility Registry ID: 110000353402
Air Operating Status Code: OPR
Default Air Classification Code: MAJ
Air Program: State Implementation Plan for National Primary and Secondary Ambient Air Quality Standards
Activity Date: 1995-02-09 00:00:00
Activity Status Date: Not reported
Activity Group: Compliance Monitoring
Activity Type: Inspection/Evaluation
Activity Status: Not reported

Region Code: 04
Programmatic ID: AIR SC00005600032
Facility Registry ID: 110000353402
Air Operating Status Code: OPR
Default Air Classification Code: MAJ
Air Program: State Implementation Plan for National Primary and Secondary Ambient Air Quality Standards
Activity Date: 1996-01-16 00:00:00
Activity Status Date: Not reported
Activity Group: Compliance Monitoring
Activity Type: Inspection/Evaluation
Activity Status: Not reported

Region Code: 04
Programmatic ID: AIR SC00005600032
Facility Registry ID: 110000353402
Air Operating Status Code: OPR
Default Air Classification Code: MAJ
Air Program: State Implementation Plan for National Primary and Secondary Ambient Air Quality Standards
Activity Date: 1997-02-13 00:00:00
Activity Status Date: Not reported
Activity Group: Compliance Monitoring
Activity Type: Inspection/Evaluation
Activity Status: Not reported

Region Code: 04
Programmatic ID: AIR SC00005600032
Facility Registry ID: 110000353402
Air Operating Status Code: OPR
Default Air Classification Code: MAJ
Air Program: State Implementation Plan for National Primary and Secondary Ambient Air Quality Standards
Activity Date: 1998-03-10 00:00:00
Activity Status Date: Not reported
Activity Group: Compliance Monitoring
Activity Type: Inspection/Evaluation
Activity Status: Not reported

Region Code: 04
Programmatic ID: AIR SC00005600032
Facility Registry ID: 110000353402
Air Operating Status Code: OPR
Default Air Classification Code: MAJ
Air Program: State Implementation Plan for National Primary and Secondary Ambient Air Quality Standards
Activity Date: 1998-09-17 00:00:00
Activity Status Date: Not reported
Activity Group: Compliance Monitoring
Activity Type: Inspection/Evaluation

Map ID
Direction
Distance
Elevation

MAP FINDINGS

Site

Database(s)

EDR ID Number
EPA ID Number

SALISBURY ELECTRICAL SAFETY LLC (Continued)

1000405977

Activity Status:	Not reported
Region Code:	04
Programmatic ID:	AIR SC00005600032
Facility Registry ID:	110000353402
Air Operating Status Code:	OPR
Default Air Classification Code:	MAJ
Air Program:	State Implementation Plan for National Primary and Secondary Ambient Air Quality Standards
Activity Date:	1999-02-02 00:00:00
Activity Status Date:	Not reported
Activity Group:	Compliance Monitoring
Activity Type:	Inspection/Evaluation
Activity Status:	Not reported
Region Code:	04
Programmatic ID:	AIR SC00005600032
Facility Registry ID:	110000353402
Air Operating Status Code:	OPR
Default Air Classification Code:	MAJ
Air Program:	State Implementation Plan for National Primary and Secondary Ambient Air Quality Standards
Activity Date:	2000-02-15 00:00:00
Activity Status Date:	Not reported
Activity Group:	Compliance Monitoring
Activity Type:	Inspection/Evaluation
Activity Status:	Not reported
Region Code:	04
Programmatic ID:	AIR SC00005600032
Facility Registry ID:	110000353402
Air Operating Status Code:	OPR
Default Air Classification Code:	MAJ
Air Program:	State Implementation Plan for National Primary and Secondary Ambient Air Quality Standards
Activity Date:	2001-02-01 00:00:00
Activity Status Date:	Not reported
Activity Group:	Compliance Monitoring
Activity Type:	Inspection/Evaluation
Activity Status:	Not reported
Region Code:	04
Programmatic ID:	AIR SC00005600032
Facility Registry ID:	110000353402
Air Operating Status Code:	OPR
Default Air Classification Code:	MAJ
Air Program:	State Implementation Plan for National Primary and Secondary Ambient Air Quality Standards
Activity Date:	2002-01-23 00:00:00
Activity Status Date:	Not reported
Activity Group:	Compliance Monitoring
Activity Type:	Inspection/Evaluation
Activity Status:	Not reported
Region Code:	04
Programmatic ID:	AIR SC00005600032
Facility Registry ID:	110000353402
Air Operating Status Code:	OPR
Default Air Classification Code:	MAJ
Air Program:	State Implementation Plan for National Primary and Secondary Ambient Air Quality Standards
Activity Date:	2002-02-08 00:00:00

Map ID
Direction
Distance
Elevation

MAP FINDINGS

Site

Database(s)

EDR ID Number
EPA ID Number

SALISBURY ELECTRICAL SAFETY LLC (Continued)

1000405977

Activity Status Date: Not reported
Activity Group: Compliance Monitoring
Activity Type: Inspection/Evaluation
Activity Status: Not reported

Region Code: 04
Programmatic ID: AIR SC00005600032
Facility Registry ID: 110000353402
Air Operating Status Code: OPR
Default Air Classification Code: MAJ
Air Program: State Implementation Plan for National Primary and Secondary Ambient Air Quality Standards
Activity Date: 2002-09-24 00:00:00
Activity Status Date: Not reported
Activity Group: Compliance Monitoring
Activity Type: Inspection/Evaluation
Activity Status: Not reported

Region Code: 04
Programmatic ID: AIR SC00005600032
Facility Registry ID: 110000353402
Air Operating Status Code: OPR
Default Air Classification Code: MAJ
Air Program: State Implementation Plan for National Primary and Secondary Ambient Air Quality Standards
Activity Date: 2003-02-19 00:00:00
Activity Status Date: Not reported
Activity Group: Compliance Monitoring
Activity Type: Inspection/Evaluation
Activity Status: Not reported

Region Code: 04
Programmatic ID: AIR SC00005600032
Facility Registry ID: 110000353402
Air Operating Status Code: OPR
Default Air Classification Code: MAJ
Air Program: State Implementation Plan for National Primary and Secondary Ambient Air Quality Standards
Activity Date: 2003-09-30 00:00:00
Activity Status Date: Not reported
Activity Group: Compliance Monitoring
Activity Type: Inspection/Evaluation
Activity Status: Not reported

Region Code: 04
Programmatic ID: AIR SC00005600032
Facility Registry ID: 110000353402
Air Operating Status Code: OPR
Default Air Classification Code: MAJ
Air Program: State Implementation Plan for National Primary and Secondary Ambient Air Quality Standards
Activity Date: 2004-03-02 00:00:00
Activity Status Date: Not reported
Activity Group: Compliance Monitoring
Activity Type: Inspection/Evaluation
Activity Status: Not reported

Region Code: 04
Programmatic ID: AIR SC00005600032
Facility Registry ID: 110000353402
Air Operating Status Code: OPR

Map ID
Direction
Distance
Elevation

MAP FINDINGS

Site

Database(s)

EDR ID Number
EPA ID Number

SALISBURY ELECTRICAL SAFETY LLC (Continued)

1000405977

Default Air Classification Code: MAJ
Air Program: State Implementation Plan for National Primary and Secondary Ambient Air Quality Standards
Activity Date: 2004-09-30 00:00:00
Activity Status Date: Not reported
Activity Group: Compliance Monitoring
Activity Type: Inspection/Evaluation
Activity Status: Not reported

Region Code: 04
Programmatic ID: AIR SC00005600032
Facility Registry ID: 110000353402
Air Operating Status Code: OPR
Default Air Classification Code: MAJ
Air Program: State Implementation Plan for National Primary and Secondary Ambient Air Quality Standards
Activity Date: 2005-01-27 00:00:00
Activity Status Date: Not reported
Activity Group: Compliance Monitoring
Activity Type: Inspection/Evaluation
Activity Status: Not reported

Region Code: 04
Programmatic ID: AIR SC00005600032
Facility Registry ID: 110000353402
Air Operating Status Code: OPR
Default Air Classification Code: MAJ
Air Program: State Implementation Plan for National Primary and Secondary Ambient Air Quality Standards
Activity Date: 2005-09-30 00:00:00
Activity Status Date: Not reported
Activity Group: Compliance Monitoring
Activity Type: Inspection/Evaluation
Activity Status: Not reported

Region Code: 04
Programmatic ID: AIR SC00005600032
Facility Registry ID: 110000353402
Air Operating Status Code: OPR
Default Air Classification Code: MAJ
Air Program: State Implementation Plan for National Primary and Secondary Ambient Air Quality Standards
Activity Date: 2005-12-07 00:00:00
Activity Status Date: Not reported
Activity Group: Compliance Monitoring
Activity Type: Inspection/Evaluation
Activity Status: Not reported

Region Code: 04
Programmatic ID: AIR SC00005600032
Facility Registry ID: 110000353402
Air Operating Status Code: OPR
Default Air Classification Code: MAJ
Air Program: State Implementation Plan for National Primary and Secondary Ambient Air Quality Standards
Activity Date: 2006-02-02 00:00:00
Activity Status Date: Not reported
Activity Group: Compliance Monitoring
Activity Type: Inspection/Evaluation
Activity Status: Not reported

Region Code: 04

Map ID
Direction
Distance
Elevation

MAP FINDINGS

Site

Database(s)

EDR ID Number
EPA ID Number

SALISBURY ELECTRICAL SAFETY LLC (Continued)

1000405977

Programmatic ID: AIR SC00005600032
Facility Registry ID: 110000353402
Air Operating Status Code: OPR
Default Air Classification Code: MAJ
Air Program: State Implementation Plan for National Primary and Secondary Ambient Air Quality Standards
Activity Date: 2007-05-02 00:00:00
Activity Status Date: Not reported
Activity Group: Compliance Monitoring
Activity Type: Inspection/Evaluation
Activity Status: Not reported

Region Code: 04
Programmatic ID: AIR SC00005600032
Facility Registry ID: 110000353402
Air Operating Status Code: OPR
Default Air Classification Code: MAJ
Air Program: State Implementation Plan for National Primary and Secondary Ambient Air Quality Standards
Activity Date: 2007-06-22 00:00:00
Activity Status Date: Not reported
Activity Group: Compliance Monitoring
Activity Type: Inspection/Evaluation
Activity Status: Not reported

Region Code: 04
Programmatic ID: AIR SC00005600032
Facility Registry ID: 110000353402
Air Operating Status Code: OPR
Default Air Classification Code: MAJ
Air Program: State Implementation Plan for National Primary and Secondary Ambient Air Quality Standards
Activity Date: 2008-04-09 00:00:00
Activity Status Date: Not reported
Activity Group: Compliance Monitoring
Activity Type: Inspection/Evaluation
Activity Status: Not reported

Region Code: 04
Programmatic ID: AIR SC00005600032
Facility Registry ID: 110000353402
Air Operating Status Code: OPR
Default Air Classification Code: MAJ
Air Program: State Implementation Plan for National Primary and Secondary Ambient Air Quality Standards
Activity Date: 2008-09-30 00:00:00
Activity Status Date: Not reported
Activity Group: Compliance Monitoring
Activity Type: Inspection/Evaluation
Activity Status: Not reported

Region Code: 04
Programmatic ID: AIR SC00005600032
Facility Registry ID: 110000353402
Air Operating Status Code: OPR
Default Air Classification Code: MAJ
Air Program: State Implementation Plan for National Primary and Secondary Ambient Air Quality Standards
Activity Date: 2010-02-09 00:00:00
Activity Status Date: Not reported
Activity Group: Compliance Monitoring
Activity Type: Inspection/Evaluation

Map ID
Direction
Distance
Elevation

MAP FINDINGS

Site

Database(s)

EDR ID Number
EPA ID Number

SALISBURY ELECTRICAL SAFETY LLC (Continued)

1000405977

Activity Status: Not reported

Region Code: 04
Programmatic ID: AIR SC00005600032
Facility Registry ID: 110000353402
Air Operating Status Code: OPR
Default Air Classification Code: MAJ
Air Program: State Implementation Plan for National Primary and Secondary Ambient Air Quality Standards
Activity Date: 2010-03-11 00:00:00
Activity Status Date: Not reported
Activity Group: Compliance Monitoring
Activity Type: Inspection/Evaluation
Activity Status: Not reported

Region Code: 04
Programmatic ID: AIR SC00005600032
Facility Registry ID: 110000353402
Air Operating Status Code: OPR
Default Air Classification Code: MAJ
Air Program: State Implementation Plan for National Primary and Secondary Ambient Air Quality Standards
Activity Date: 2012-09-25 00:00:00
Activity Status Date: Not reported
Activity Group: Compliance Monitoring
Activity Type: Inspection/Evaluation
Activity Status: Not reported

Region Code: 04
Programmatic ID: AIR SC00005600032
Facility Registry ID: 110000353402
Air Operating Status Code: OPR
Default Air Classification Code: MAJ
Air Program: State Implementation Plan for National Primary and Secondary Ambient Air Quality Standards
Activity Date: 2012-09-30 00:00:00
Activity Status Date: Not reported
Activity Group: Compliance Monitoring
Activity Type: Inspection/Evaluation
Activity Status: Not reported

Region Code: 04
Programmatic ID: AIR SC00005600032
Facility Registry ID: 110000353402
Air Operating Status Code: OPR
Default Air Classification Code: MAJ
Air Program: State Implementation Plan for National Primary and Secondary Ambient Air Quality Standards
Activity Date: 2013-09-19 00:00:00
Activity Status Date: Not reported
Activity Group: Compliance Monitoring
Activity Type: Inspection/Evaluation
Activity Status: Not reported

Region Code: 04
Programmatic ID: AIR SC00005600032
Facility Registry ID: 110000353402
Air Operating Status Code: OPR
Default Air Classification Code: MAJ
Air Program: State Implementation Plan for National Primary and Secondary Ambient Air Quality Standards
Activity Date: 2013-09-25 00:00:00

Map ID
Direction
Distance
Elevation

MAP FINDINGS

Site

Database(s)

EDR ID Number
EPA ID Number

SALISBURY ELECTRICAL SAFETY LLC (Continued)

1000405977

Activity Status Date: Not reported
Activity Group: Compliance Monitoring
Activity Type: Inspection/Evaluation
Activity Status: Not reported

Region Code: 04
Programmatic ID: AIR SC00005600032
Facility Registry ID: 110000353402
Air Operating Status Code: OPR
Default Air Classification Code: MAJ
Air Program: State Implementation Plan for National Primary and Secondary Ambient Air Quality Standards
Activity Date: 2013-11-13 00:00:00
Activity Status Date: Not reported
Activity Group: Compliance Monitoring
Activity Type: Inspection/Evaluation
Activity Status: Not reported

Region Code: 04
Programmatic ID: AIR SC00005600032
Facility Registry ID: 110000353402
Air Operating Status Code: OPR
Default Air Classification Code: MAJ
Air Program: Title V Permits
Activity Date: 2014-08-14 00:00:00
Activity Status Date: 2015-12-11 12:21:08
Activity Group: Compliance Monitoring
Activity Type: Inspection/Evaluation
Activity Status: Active

Region Code: 04
Programmatic ID: AIR SC00005600032
Facility Registry ID: 110000353402
Air Operating Status Code: OPR
Default Air Classification Code: MAJ
Air Program: Title V Permits
Activity Date: 2015-08-17 00:00:00
Activity Status Date: 2015-08-26 16:19:20
Activity Group: Compliance Monitoring
Activity Type: Inspection/Evaluation
Activity Status: Active

Region Code: 04
Programmatic ID: AIR SC00005600032
Facility Registry ID: 110000353402
Air Operating Status Code: OPR
Default Air Classification Code: MAJ
Air Program: Title V Permits
Activity Date: 2016-08-15 00:00:00
Activity Status Date: 2016-08-22 17:27:52
Activity Group: Compliance Monitoring
Activity Type: Inspection/Evaluation
Activity Status: Active

Region Code: 04
Programmatic ID: AIR SC00005600032
Facility Registry ID: 110000353402
Air Operating Status Code: OPR

Map ID
Direction
Distance
Elevation

MAP FINDINGS

Site

Database(s)

EDR ID Number
EPA ID Number

SALISBURY ELECTRICAL SAFETY LLC (Continued)

1000405977

Default Air Classification Code: MAJ
Air Program: Title V Permits
Activity Date: 2002-07-24 00:00:00
Activity Status Date: Not reported
Activity Group: Compliance Monitoring
Activity Type: Inspection/Evaluation
Activity Status: Not reported

Region Code: 04
Programmatic ID: AIR SC00005600032
Facility Registry ID: 110000353402
Air Operating Status Code: OPR
Default Air Classification Code: MAJ
Air Program: Title V Permits
Activity Date: 2003-09-07 00:00:00
Activity Status Date: Not reported
Activity Group: Compliance Monitoring
Activity Type: Inspection/Evaluation
Activity Status: Not reported

Region Code: 04
Programmatic ID: AIR SC00005600032
Facility Registry ID: 110000353402
Air Operating Status Code: OPR
Default Air Classification Code: MAJ
Air Program: Title V Permits
Activity Date: 2004-05-27 00:00:00
Activity Status Date: Not reported
Activity Group: Compliance Monitoring
Activity Type: Inspection/Evaluation
Activity Status: Not reported

Region Code: 04
Programmatic ID: AIR SC00005600032
Facility Registry ID: 110000353402
Air Operating Status Code: OPR
Default Air Classification Code: MAJ
Air Program: Title V Permits
Activity Date: 2005-01-09 00:00:00
Activity Status Date: Not reported
Activity Group: Compliance Monitoring
Activity Type: Inspection/Evaluation
Activity Status: Not reported

Region Code: 04
Programmatic ID: AIR SC00005600032
Facility Registry ID: 110000353402
Air Operating Status Code: OPR
Default Air Classification Code: MAJ
Air Program: Title V Permits
Activity Date: 2005-12-28 00:00:00
Activity Status Date: Not reported
Activity Group: Compliance Monitoring
Activity Type: Inspection/Evaluation
Activity Status: Not reported

Region Code: 04

Map ID
Direction
Distance
Elevation

MAP FINDINGS

Site

Database(s)

EDR ID Number
EPA ID Number

SALISBURY ELECTRICAL SAFETY LLC (Continued)

1000405977

Programmatic ID: AIR SC00005600032
Facility Registry ID: 110000353402
Air Operating Status Code: OPR
Default Air Classification Code: MAJ
Air Program: Title V Permits
Activity Date: 2006-11-21 00:00:00
Activity Status Date: Not reported
Activity Group: Compliance Monitoring
Activity Type: Inspection/Evaluation
Activity Status: Not reported

Region Code: 04
Programmatic ID: AIR SC00005600032
Facility Registry ID: 110000353402
Air Operating Status Code: OPR
Default Air Classification Code: MAJ
Air Program: Title V Permits
Activity Date: 2007-11-29 00:00:00
Activity Status Date: Not reported
Activity Group: Compliance Monitoring
Activity Type: Inspection/Evaluation
Activity Status: Not reported

Region Code: 04
Programmatic ID: AIR SC00005600032
Facility Registry ID: 110000353402
Air Operating Status Code: OPR
Default Air Classification Code: MAJ
Air Program: Title V Permits
Activity Date: 2008-12-02 00:00:00
Activity Status Date: Not reported
Activity Group: Compliance Monitoring
Activity Type: Inspection/Evaluation
Activity Status: Not reported

Region Code: 04
Programmatic ID: AIR SC00005600032
Facility Registry ID: 110000353402
Air Operating Status Code: OPR
Default Air Classification Code: MAJ
Air Program: Title V Permits
Activity Date: 2009-12-14 00:00:00
Activity Status Date: Not reported
Activity Group: Compliance Monitoring
Activity Type: Inspection/Evaluation
Activity Status: Not reported

Region Code: 04
Programmatic ID: AIR SC00005600032
Facility Registry ID: 110000353402
Air Operating Status Code: OPR
Default Air Classification Code: MAJ
Air Program: Title V Permits
Activity Date: 2011-03-20 00:00:00
Activity Status Date: Not reported
Activity Group: Compliance Monitoring
Activity Type: Inspection/Evaluation

Map ID
Direction
Distance
Elevation

MAP FINDINGS

Site

Database(s)

EDR ID Number
EPA ID Number

SALISBURY ELECTRICAL SAFETY LLC (Continued)

1000405977

Activity Status: Not reported

Region Code: 04
Programmatic ID: AIR SC00005600032
Facility Registry ID: 110000353402
Air Operating Status Code: OPR
Default Air Classification Code: MAJ
Air Program: Title V Permits
Activity Date: 2011-12-20 00:00:00
Activity Status Date: Not reported
Activity Group: Compliance Monitoring
Activity Type: Inspection/Evaluation
Activity Status: Not reported

Region Code: 04
Programmatic ID: AIR SC00005600032
Facility Registry ID: 110000353402
Air Operating Status Code: OPR
Default Air Classification Code: MAJ
Air Program: Title V Permits
Activity Date: 2013-03-17 00:00:00
Activity Status Date: Not reported
Activity Group: Compliance Monitoring
Activity Type: Inspection/Evaluation
Activity Status: Not reported

Region Code: 04
Programmatic ID: AIR SC00005600032
Facility Registry ID: 110000353402
Air Operating Status Code: OPR
Default Air Classification Code: MAJ
Air Program: Title V Permits
Activity Date: 2013-09-16 00:00:00
Activity Status Date: Not reported
Activity Group: Compliance Monitoring
Activity Type: Inspection/Evaluation
Activity Status: Not reported

Region Code: 04
Programmatic ID: AIR SC00005600032
Facility Registry ID: 110000353402
Air Operating Status Code: OPR
Default Air Classification Code: MAJ
Air Program: Title V Permits
Activity Date: 2014-08-20 00:00:00
Activity Status Date: Not reported
Activity Group: Compliance Monitoring
Activity Type: Inspection/Evaluation
Activity Status: Not reported

Region Code: 04
Programmatic ID: AIR SC00005600032
Facility Registry ID: 110000353402
Air Operating Status Code: OPR
Default Air Classification Code: MAJ
Air Program: Title V Permits
Activity Date: 2011-07-18 00:00:00

Map ID
Direction
Distance
Elevation

MAP FINDINGS

Site

Database(s)

EDR ID Number
EPA ID Number

SALISBURY ELECTRICAL SAFETY LLC (Continued)

1000405977

Activity Status Date: 2011-07-18 00:00:00
Activity Group: Enforcement Action
Activity Type: Administrative - Informal
Activity Status: Achieved

SC GWIC:

Bureau: BLWM
EAP ID: SCD003339207
Solid Waste Permit #: Not reported
Bureau of Land & Waste Management File #: Not reported
Permit Number: Not reported
WPC Permit: Not reported
Program: RCRA
Contamination: PETRO
Petroleum Products: True
Volatile Organic Compounds: False
Metals: False
Nitrates or Potential to Nitrate: False
Pesticides & Herbicides: False
Polychlorinated Biphenyls: False
Base, Neutral, & Acid Extractables: False
Phenols: False
Radionuclides Over Max Contaminant Levels: False
Sources Not In Other Categories: False
Source: S/L
Underground Storage Tanks: False
Pits, Ponds, & Lagoons: False
Spills & Leaks: True
Landfills: False
Aboveground Storage Tank: False
Spray Irrigation: False
Single-Event Spill: False
Unpermitted Disposal: False
Septic Tank/Tile Field: False
Substances Not In Other Categories: False
Sources of Contamination Undetermined: False
Assessment: YES
Monitoring: NO
Remediation: NO
Surface Impact: Not reported
Drinking Water Well Impact: Not reported
Remarks: North Safety Products. In assessment phase.

SC GWIC:

Bureau: BLWM
EAP ID: SCD003339207
Solid Waste Permit #: Not reported
Bureau of Land & Waste Management File #: Not reported
Permit Number: Not reported
WPC Permit: Not reported
Program: RCRA
Contamination: PETRO
Petroleum Products: True
Volatile Organic Compounds: False
Metals: False

Map ID
 Direction
 Distance
 Elevation

MAP FINDINGS

Site

Database(s)

EDR ID Number
 EPA ID Number

SALISBURY ELECTRICAL SAFETY LLC (Continued)

1000405977

Nitrates or Potential to Nitrate: False
 Pesticides & Herbicides: False
 Polychlorinated Biphenyls: False
 Base, Neutral, & Acid Extractables: False
 Phenols: False
 Radionuclides Over Max Contaminant Levels: False
 Sources Not In Other Categories: False
 Source: S/L
 Underground Storage Tanks: False
 Pits, Ponds, & Lagoons: False
 Spills & Leaks: True
 Landfills: False
 Aboveground Storage Tank: False
 Spray Irrigation: False
 Single-Event Spill: False
 Unpermitted Disposal: False
 Septic Tank/Tile Field: False
 Substances Not In Other Categories: False
 Sources of Contamination Undetermined: False
 Assessment: YES
 Monitoring: NO
 Remediation: NO
 Surface Impact: Not reported
 Drinking Water Well Impact: Not reported
 Remarks: North Safety Products. In assessment phase.

507
East
1/2-1
0.935 mi.
4938 ft.

NATIONAL WELDERS
4200 & 4202 DORCHESTER RD
NORTH CHARLESTON, SC 29405

SC SHWS **S106233995**
SC VCP **N/A**
SC BROWNFIELDS
SC ALLSITES

Actual:
21 ft.
Focus Map:
13

SHWS:
 Name: NATIONAL WELDERS
 Address: 4200 & 4202 DORCHESTER RD
 City,State,Zip: NORTH CHARLESTON, SC 29405
 EPA ID: SCS123456964

VCP:
 Name: NATIONAL WELDERS
 Address: 4200 & 4202 DORCHESTER RD
 City,State,Zip: NORTH CHARLESTON, SC 29405
 Person Company: NATIONAL REALTY SALES
 Prim Address 1: Not reported
 Prim Address 2: Not reported
 Prim City: Not reported
 Prim State: Not reported
 Prim Zip: Not reported
 Type Brownfield: Hazardous Substances
 Contact: Not reported
 Status code: COMP
 File Number: 54225
 Exec Date: 5-Dec-03
 Contract Mailed Date: Not reported
 Date Terminated: Not reported
 Contract #: 03-5550-RP
 Contract Type: RP

Map ID
Direction
Distance
Elevation

MAP FINDINGS

Site

Database(s)

EDR ID Number
EPA ID Number

NATIONAL WELDERS (Continued)

S106233995

Contract Manager: STANBERY CHRISTOPHER A
Acreage: 0.81
COC Issued Date: 18-Apr-05
RC Executed Date: Not reported
I C Received: Not reported
Workplan Due: Not reported
Workplan Receive: Not reported
Workplan Reviewed: Not reported
Workplan Approved: Not reported
Report Receive: Not reported
Report Reviewed: Not reported
Report Approved: Not reported
Cap Approved: Not reported

Name: NATIONAL WELDERS
Address: 4200 & 4202 DORCHESTER RD
City,State,Zip: NORTH CHARLESTON, SC 29405
Person Company: BINZ PROPERTIES
Prim Address 1: Not reported
Prim Address 2: Not reported
Prim City: Not reported
Prim State: Not reported
Prim Zip: Not reported
Type Brownfield: Hazardous Substances
Contact: Not reported
Status code: COMP
File Number: 54225
Exec Date: 5-Apr-04
Contract Mailed Date: Not reported
Date Terminated: Not reported
Contract #: 04-5550-NRP
Contract Type: NRP
Contract Manager: Not reported
Acreage: 0.81
COC Issued Date: 3-Sep-04
RC Executed Date: Not reported
I C Received: Not reported
Workplan Due: Not reported
Workplan Receive: Not reported
Workplan Reviewed: Not reported
Workplan Approved: Not reported
Report Receive: Not reported
Report Reviewed: Not reported
Report Approved: Not reported
Cap Approved: Not reported

SC BROWNFIELD:

Name: NATIONAL WELDERS
Address: 4200 & 4202 DORCHESTER RD
City,State,Zip: NORTH CHARLESTON, SC 29405
Contract Number: 04-5550-NRP
Contract Type: NRP
File Number: 54225
Contract Manager: Not reported
Person Company: BINZ PROPERTIES
Primary Address1: Not reported
Primary Address2: Not reported

Map ID
Direction
Distance
Elevation

MAP FINDINGS

Site

Database(s)

EDR ID Number
EPA ID Number

NATIONAL WELDERS (Continued)

S106233995

Primary City:	Not reported
Primary State Code:	Not reported
Primary Zip Code:	Not reported
Type Brownfield:	Hazardous Substances
Acreage:	0.81
Contract Executed:	5-Apr-04
COC Date Issued:	3-Sep-04
RC Executed:	Not reported
Contact:	Not reported
Status Code:	COMP
IC Received:	Not reported
Workplan Due:	Not reported
Workplan Received:	Not reported
Workplan Reviewed:	Not reported
Workplan Approved:	Not reported
Report Received:	Not reported
Report Reviewed:	Not reported
Report Approved:	Not reported
Cap Approved:	Not reported
Contract Mailed:	Not reported
Date Terminated:	Not reported

ALLSITES:

Name:	NATIONAL WELDERS
Address:	4200 & 4202 DORCHESTER RD
City,State,Zip:	NORTH CHARLESTON, SC 29405
Brownfield:	No
Brownfield Type:	Hazardous Substances
Funds Used:	No
Resp Action:	Yes
Permit Number:	SCS123456964
Program:	SF
Owner:	NATIONAL REALTY SALES
Project Status Code:	COMP
Execute Date:	12/05/2003
Restrictions Filed Date:	Not yet recorded.
Cleanup Contract Complete Date:	04/18/2005
Project Complete Date:	4/18/2005
File Number:	54225
Land Use Restriction:	There are no restrictions on this site.
Contamination On Site:	Please call 803-898-2000 for this information.
Acreage:	1
Soil Contamination Desc:	Soil Contamination
Soil COCS:	VOCs, metals
SW Sed Contamination Desc:	Not reported
SW COCS:	Not reported
GW Contamination Desc:	G/W Contamination
GW COCS:	metals
Air Contamination Desc:	Not reported
Air COCS:	Not reported
Lat:	32.853096
Long:	-80.002175

Map ID
Direction
Distance
Elevation

MAP FINDINGS

Site

Database(s)

EDR ID Number
EPA ID Number

508
South
1/2-1
0.942 mi.
4973 ft.

DAWSEY'S AUTOMOTIVE AND FLEET REPAIR
4610 SPRUILL AVE
N CHARLESTON, SC 29405

SC SHWS
SC AUL
SC VCP
SC BROWNFIELDS
SC ALLSITES

S120857714
N/A

Actual:
10 ft.
Focus Map:
9

SHWS:

Name: DAWSEY'S AUTOMOTIVE AND FLEET REPAIR
Address: 4610 SPRUILL AVE
City,State,Zip: N CHARLESTON, SC 29405
EPA ID: SCS123457789

Name: DAWSEY'S AUTOMOTIVE AND FLEET REPAIR
Address: 4610 SPRUILL AVE
Address 2: Not reported
City,State,Zip: N CHARLESTON, SC 29405

N CHARLESTON, SC 29405:

Owner: TALBOT MANAGEMENT LLC
Latitude / Longitude: 32.878849 / -79.979926
Project Status: ACTIVE
Execute Date: 09/26/2017
Restriction File Date: 05/07/2019
Cleanup Contract Complete Date: 06/12/2019
Project Complete Date: 06/12/2019
File Number: 58496
Land Use Restriction: GW, RES, VAPOR ASSESSMENT
Contamination on Site: Petroleum, Volatile Organic Compounds, Metals
Brownfield Type: Not reported
Fund 128(A) Utilized: No
Respond Action Planned: No
Acreage: Not reported

VCP:

Name: DAWSEY'S AUTOMOTIVE AND FLEET REPAIR
Address: 4610 SPRUILL AVE
City,State,Zip: N CHARLESTON, SC 29405
Person Company: TALBOT MANAGEMENT LLC
Prim Address 1: 116 KINDRED LN
Prim Address 2: Not reported
Prim City: CHARLESTON
Prim State: SC
Prim Zip: 29412
Type Brownfield: Not reported
Contact: ALEX SHISSIAS, ESQ.
Status code: ACTIVE
File Number: 58496
Exec Date: 26-Sep-17
Contract Mailed Date: 21-Jun-17
Date Terminated: Not reported
Contract #: 17-6475-NRP
Contract Type: NRP
Contract Manager: STANBERY CHRISTOPHER A
Acreage: 0.28
COC Issued Date: 12-Jun-19
RC Executed Date: 29-Apr-19
I C Received: 2-May-17
Workplan Due: Not reported
Workplan Receive: Not reported

Map ID
Direction
Distance
Elevation

MAP FINDINGS

Site

Database(s)

EDR ID Number
EPA ID Number

DAWSEY'S AUTOMOTIVE AND FLEET REPAIR (Continued)

S120857714

Workplan Reviewed: Not reported
Workplan Approved: Not reported
Report Receive: Not reported
Report Reviewed: Not reported
Report Approved: Not reported
Cap Approved: Not reported

SC BROWNFIELD:

Name: DAWSEY'S AUTOMOTIVE AND FLEET REPAIR
Address: 4610 SPRUILL AVE
City,State,Zip: N CHARLESTON, SC 29405
Contract Number: 17-6475-NRP
Contract Type: NRP
File Number: 58496
Contract Manager: STANBERY CHRISTOPHER A
Person Company: TALBOT MANAGEMENT LLC
Primary Address1: 116 KINDRED LN
Primary Address2: Not reported
Primary City: CHARLESTON
Primary State Code: SC
Primary Zip Code: 29412
Type Brownfield: Not reported
Acreage: 0.28
Contract Executed: 26-Sep-17
COC Date Issued: 12-Jun-19
RC Executed: 29-Apr-19
Contact: ALEX SHISSIAS, ESQ.
Status Code: ACTIVE
IC Received: 2-May-17
Workplan Due: Not reported
Workplan Received: Not reported
Workplan Reviewed: Not reported
Workplan Approved: Not reported
Report Received: Not reported
Report Reviewed: Not reported
Report Approved: Not reported
Cap Approved: Not reported
Contract Mailed: 21-Jun-17
Date Terminated: Not reported

ALLSITES:

Name: DAWSEY'S AUTOMOTIVE AND FLEET REPAIR
Address: 4610 SPRUILL AVE
City,State,Zip: N CHARLESTON, SC 29405
Brownfield: Not reported
Brownfield Type: Not reported
Funds Used: No
Resp Action: No
Permit Number: Not reported
Program: Not reported
Owner: TALBOT MANAGEMENT LLC
Project Status Code: ACTIVE
Execute Date: 09/26/2017
Restrictions Filed Date: 5/7/2019
Cleanup Contract Complete Date: 06/12/2019
Project Complete Date: 6/12/2019

Map ID
Direction
Distance
Elevation

MAP FINDINGS

Site

Database(s)

EDR ID Number
EPA ID Number

DAWSEY'S AUTOMOTIVE AND FLEET REPAIR (Continued)

S120857714

File Number: 58496
Land Use Restriction: GW, RES, VAPOR ASSESSMENT
Contamination On Site: Petroleum, Volatile Organic Compounds, Metals
Acreage: Not reported
Soil Contamination Desc: Not reported
Soil COCS: Not reported
SW Sed Contamination Desc: Not reported
SW COCS: Not reported
GW Contamination Desc: Not reported
GW COCS: Not reported
Air Contamination Desc: Not reported
Air COCS: Not reported
Lat: 32.878849
Long: -79.979926

509
WSW
1/2-1
0.945 mi.
4991 ft.

LIVINGSTON FAMILY PROPERTY
2467 SAVANNAH HWY
CHARLESTON, SC 29414

SC SHWS **S123664316**
SC VCP **N/A**
SC BROWNFIELDS
SC ALLSITES

Actual:
29 ft.
Focus Map:
22

SHWS:
Name: LIVINGSTON FAMILY PROPERTY
Address: 2467 SAVANNAH HWY
City,State,Zip: CHARLESTON, SC 29414-5310
EPA ID: SCS123457907

VCP:
Name: LIVINGSTON FAMILY PROPERTY
Address: 2467 SAVANNAH HWY
City,State,Zip: CHARLESTON, SC 29414-5310
Person Company: 2467 SAVANNAH HWY LLC
Prim Address 1: Not reported
Prim Address 2: Not reported
Prim City: Not reported
Prim State: Not reported
Prim Zip: Not reported
Type Brownfield: Not reported
Contact: REED BROWNELL
Status code: ACTIVE
File Number: 59036
Exec Date: 20-May-19
Contract Mailed Date: Not reported
Date Terminated: Not reported
Contract #: 19-7465-NRP
Contract Type: NRP
Contract Manager: STAMPS JERRY M
Acreage: 2.82
COC Issued Date: Not reported
RC Executed Date: Not reported
I C Received: 27-Feb-19
Workplan Due: Not reported
Workplan Receive: Not reported
Workplan Reviewed: Not reported
Workplan Approved: Not reported
Report Receive: Not reported
Report Reviewed: Not reported

Map ID
Direction
Distance
Elevation

MAP FINDINGS

Site

Database(s)

EDR ID Number
EPA ID Number

LIVINGSTON FAMILY PROPERTY (Continued)

S123664316

Report Approved: Not reported
Cap Approved: Not reported

SC BROWNFIELD:

Name: LIVINGSTON FAMILY PROPERTY
Address: 2467 SAVANNAH HWY
City,State,Zip: CHARLESTON, SC 29414-5310
Contract Number: 19-7465-NRP
Contract Type: NRP
File Number: 59036
Contract Manager: STAMPS JERRY M
Person Company: 2467 SAVANNAH HWY LLC
Primary Address1: Not reported
Primary Address2: Not reported
Primary City: Not reported
Primary State Code: Not reported
Primary Zip Code: Not reported
Type Brownfield: Not reported
Acreage: 2.82
Contract Executed: 20-May-19
COC Date Issued: Not reported
RC Executed: Not reported
Contact: REED BROWNELL
Status Code: ACTIVE
IC Received: 27-Feb-19
Workplan Due: Not reported
Workplan Received: Not reported
Workplan Reviewed: Not reported
Workplan Approved: Not reported
Report Received: Not reported
Report Reviewed: Not reported
Report Approved: Not reported
Cap Approved: Not reported
Contract Mailed: Not reported
Date Terminated: Not reported

ALLSITES:

Name: LIVINGSTON FAMILY PROPERTY
Address: 2467 SAVANNAH HWY
City,State,Zip: CHARLESTON, SC 29414-5310
Brownfield: Not reported
Brownfield Type: Not reported
Funds Used: No
Resp Action: No
Permit Number: Not reported
Program: Not reported
Owner: 2467 SAVANNAH HWY LLC
Project Status Code: ACTIVE
Execute Date: 05/20/2019
Restrictions Filed Date: Not yet recorded.
Cleanup Contract Complete Date: Not reported
Project Complete Date: Not yet completed.
File Number: 59036
Land Use Restriction: We do not have enough information yet to determine whether restrictions will be required.
Contamination On Site: Please call 803-898-2000 for this information.

Map ID
Direction
Distance
Elevation

MAP FINDINGS

Site

Database(s)

EDR ID Number
EPA ID Number

LIVINGSTON FAMILY PROPERTY (Continued)

S123664316

Acreage: Not reported
Soil Contamination Desc: Not reported
Soil COCS: Not reported
SW Sed Contamination Desc: Not reported
SW COCS: Not reported
GW Contamination Desc: Not reported
GW COCS: Not reported
Air Contamination Desc: Not reported
Air COCS: Not reported
Lat: Not reported
Long: Not reported

510 OLD TOWNE CLEANERS INC #3
West 5405 DORCHESTER RD
1/2-1 NORTH CHARLESTON, SC 29418
0.962 mi.
5080 ft.

SC SHWS S107599699
N/A

Actual: 25 ft.
Focus Map: 11
SHWS:
Name: OLD TOWNE CLEANERS INC #3
Address: 5405 DORCHESTER RD
City,State,Zip: NORTH CHARLESTON, SC 29418-5501
EPA ID: SCDRY0055651

511 JOINT BASE CHARLESTON AIR BASE
West 437 ABG DEEV
1/2-1 CHARLESTON AFB, SC 29404
0.980 mi.
5173 ft.

SEMS-ARCHIVE 1000226686
CORRACTS SC3570024460
US ENG CONTROLS
US INST CONTROL
SC SHWS
SC VCP
SC BROWNFIELDS
SC ALLSITES
2020 COR ACTION
SC GWCI
NY MANIFEST
SC MANIFEST

Actual: 52 ft.
Focus Map: 3

SEMS Archive:
Site ID: 0403487
EPA ID: SC3570024460
Name: USAF CHARLESTON AIR FORCE BASE
Address: 437 ABG/DEEV
Address 2: Not reported
City,State,Zip: CHARLESTON, SC 29404
Cong District: 01
FIPS Code: 45019
FF: Y
NPL: Not on the NPL
Non NPL Status: NFRAP-Site does not qualify for the NPL based on existing information

SEMS Archive Detail:
Region: 04
Site ID: 0403487
EPA ID: SC3570024460
Site Name: USAF CHARLESTON AIR FORCE BASE
NPL: N
FF: Y

Map ID
Direction
Distance
Elevation

MAP FINDINGS

Site

Database(s)

EDR ID Number
EPA ID Number

JOINT BASE CHARLESTON AIR BASE (Continued)

1000226686

OU: 00
Action Code: VS
Action Name: ARCH SITE
SEQ: 1
Start Date: Not reported
Finish Date: 1992-02-14 05:00:00
Qual: Not reported
Current Action Lead: EPA Perf In-Hse

Region: 04
Site ID: 0403487
EPA ID: SC3570024460
Site Name: USAF CHARLESTON AIR FORCE BASE
NPL: N
FF: Y
OU: 00
Action Code: SI
Action Name: SI
SEQ: 2
Start Date: 1992-01-30 05:00:00
Finish Date: 1992-02-14 05:00:00
Qual: N
Current Action Lead: Fed Fac

Region: 04
Site ID: 0403487
EPA ID: SC3570024460
Site Name: USAF CHARLESTON AIR FORCE BASE
NPL: N
FF: Y
OU: 00
Action Code: PA
Action Name: PA
SEQ: 1
Start Date: 1983-02-15 05:00:00
Finish Date: 1988-02-15 05:00:00
Qual: N
Current Action Lead: Fed Fac

Region: 04
Site ID: 0403487
EPA ID: SC3570024460
Site Name: USAF CHARLESTON AIR FORCE BASE
NPL: N
FF: Y
OU: 00
Action Code: DS
Action Name: DISCVRY
SEQ: 1
Start Date: 1988-02-12 05:00:00
Finish Date: 1988-02-12 05:00:00
Qual: Not reported
Current Action Lead: Fed Fac

Region: 04
Site ID: 0403487
EPA ID: SC3570024460

Map ID
Direction
Distance
Elevation

MAP FINDINGS

Site

Database(s)

EDR ID Number
EPA ID Number

JOINT BASE CHARLESTON AIR BASE (Continued)

1000226686

Site Name: USAF CHARLESTON AIR FORCE BASE
NPL: N
FF: Y
OU: 00
Action Code: SI
Action Name: SI
SEQ: 1
Start Date: 1986-03-15 05:00:00
Finish Date: 1988-06-15 04:00:00
Qual: N
Current Action Lead: Fed Fac

CORRACTS:

EPA ID: SC3570024460
EPA Region: 04
Area Name: SWMU 67 (LF017)
Actual Date: 2019-10-02 00:00:00.0
Action: CA520
NAICS Code(s): 92811
National Security
Original schedule date: Not reported
Schedule end date: Not reported

EPA ID: SC3570024460
EPA Region: 04
Area Name: SWMU 58 (OT012) & 70 (ZONE 3)
Actual Date: 2019-10-01 00:00:00.0
Action: CA525
NAICS Code(s): 92811
National Security
Original schedule date: Not reported
Schedule end date: Not reported

EPA ID: SC3570024460
EPA Region: 04
Area Name: AOC O (OT-16)
Actual Date: 2019-10-01 00:00:00.0
Action: CA150 - RFI Workplan Approved
NAICS Code(s): 92811
National Security
Original schedule date: Not reported
Schedule end date: Not reported

EPA ID: SC3570024460
EPA Region: 04
Area Name: AOC S - Radar Annex TCE Plume
Actual Date: 2019-09-30 00:00:00.0
Action: CA520
NAICS Code(s): 92811
National Security
Original schedule date: Not reported
Schedule end date: Not reported

EPA ID: SC3570024460
EPA Region: 04
Area Name: AOC O (OT-16)

Map ID
Direction
Distance
Elevation

MAP FINDINGS

Site

Database(s)

EDR ID Number
EPA ID Number

JOINT BASE CHARLESTON AIR BASE (Continued)

1000226686

Actual Date: 2019-09-17 00:00:00.0
Action: CA520
NAICS Code(s): 92811
National Security
Original schedule date: Not reported
Schedule end date: Not reported

EPA ID: SC3570024460
EPA Region: 04
Area Name: AOC S - Radar Annex TCE Plume
Actual Date: 2019-09-12 00:00:00.0
Action: CA715
NAICS Code(s): 92811
National Security
Original schedule date: Not reported
Schedule end date: Not reported

EPA ID: SC3570024460
EPA Region: 04
Area Name: AOC S - Radar Annex TCE Plume
Actual Date: 2019-09-12 00:00:00.0
Action: CA715
NAICS Code(s): 92811
National Security
Original schedule date: Not reported
Schedule end date: Not reported

EPA ID: SC3570024460
EPA Region: 04
Area Name: SWMU 28 - AH-1 Waste Accumulation Area
Actual Date: 2019-09-12 00:00:00.0
Action: CA545
NAICS Code(s): 92811
National Security
Original schedule date: Not reported
Schedule end date: Not reported

EPA ID: SC3570024460
EPA Region: 04
Area Name: SWMU 58 (OT012) & 70 (ZONE 3)
Actual Date: 2019-09-11 00:00:00.0
Action: CA520
NAICS Code(s): 92811
National Security
Original schedule date: Not reported
Schedule end date: Not reported

EPA ID: SC3570024460
EPA Region: 04
Area Name: SWMU 108, Bldg 58 Abandoned Diesel Tank
Actual Date: 2019-08-30 00:00:00.0
Action: CA525
NAICS Code(s): 92811
National Security
Original schedule date: Not reported
Schedule end date: Not reported

Map ID
Direction
Distance
Elevation

MAP FINDINGS

Site

Database(s)

EDR ID Number
EPA ID Number

JOINT BASE CHARLESTON AIR BASE (Continued)

1000226686

EPA ID: SC3570024460
EPA Region: 04
Area Name: AOC O (OT-16)
Actual Date: 2019-08-23 00:00:00.0
Action: CA110 - RFI Workplan Received
NAICS Code(s): 92811
National Security
Original schedule date: Not reported
Schedule end date: Not reported

EPA ID: SC3570024460
EPA Region: 04
Area Name: AOC O (OT-16)
Actual Date: 2019-08-23 00:00:00.0
Action: CA110 - RFI Workplan Received
NAICS Code(s): 92811
National Security
Original schedule date: Not reported
Schedule end date: Not reported

EPA ID: SC3570024460
EPA Region: 04
Area Name: SWMU 69 (LF002) Landfill #4
Actual Date: 2019-08-23 00:00:00.0
Action: CA525
NAICS Code(s): 92811
National Security
Original schedule date: Not reported
Schedule end date: Not reported

EPA ID: SC3570024460
EPA Region: 04
Area Name: SWMU 28 - AH-1 Waste Accumulation Area
Actual Date: 2019-08-09 00:00:00.0
Action: CA540
NAICS Code(s): 92811
National Security
Original schedule date: Not reported
Schedule end date: Not reported

EPA ID: SC3570024460
EPA Region: 04
Area Name: AOC S - Radar Annex TCE Plume
Actual Date: 2019-08-05 00:00:00.0
Action: CA710
NAICS Code(s): 92811
National Security
Original schedule date: Not reported
Schedule end date: Not reported

EPA ID: SC3570024460
EPA Region: 04
Area Name: SWMU 68 (LF006) Landfill #3
Actual Date: 2019-08-02 00:00:00.0
Action: CA525
NAICS Code(s): 92811
National Security

Map ID
Direction
Distance
Elevation

MAP FINDINGS

Site

Database(s)

EDR ID Number
EPA ID Number

JOINT BASE CHARLESTON AIR BASE (Continued)

1000226686

Original schedule date: Not reported
Schedule end date: Not reported

EPA ID: SC3570024460
EPA Region: 04
Area Name: AOC O (OT-16)
Actual Date: 2019-07-25 00:00:00.0
Action: CA525
NAICS Code(s): 92811
National Security

Original schedule date: Not reported
Schedule end date: Not reported

EPA ID: SC3570024460
EPA Region: 04
Area Name: SWMU 108, Bldg 58 Abandoned Diesel Tank
Actual Date: 2019-07-24 00:00:00.0
Action: CA520
NAICS Code(s): 92811
National Security

Original schedule date: Not reported
Schedule end date: Not reported

EPA ID: SC3570024460
EPA Region: 04
Area Name: SWMU 69 (LF002) Landfill #4
Actual Date: 2019-07-23 00:00:00.0
Action: CA520
NAICS Code(s): 92811
National Security

Original schedule date: Not reported
Schedule end date: Not reported

EPA ID: SC3570024460
EPA Region: 04
Area Name: SWMU 55/Fire Training Area #3 & FT - 03
Actual Date: 2019-07-11 00:00:00.0
Action: CA525
NAICS Code(s): 92811
National Security

Original schedule date: Not reported
Schedule end date: Not reported

EPA ID: SC3570024460
EPA Region: 04
Area Name: AOC O (OT-16)
Actual Date: 2019-07-05 00:00:00.0
Action: CA520
NAICS Code(s): 92811
National Security

Original schedule date: Not reported
Schedule end date: Not reported

EPA ID: SC3570024460
EPA Region: 04
Area Name: LANDFILL LF-06 - SWMU 68
Actual Date: 2019-07-01 00:00:00.0

Map ID
Direction
Distance
Elevation

MAP FINDINGS

Site

Database(s)

EDR ID Number
EPA ID Number

JOINT BASE CHARLESTON AIR BASE (Continued)

1000226686

Action: CA520
NAICS Code(s): 92811
National Security
Original schedule date: Not reported
Schedule end date: Not reported

EPA ID: SC3570024460
EPA Region: 04
Area Name: SWMU 55/Fire Training Area #3 & FT - 03
Actual Date: 2019-06-27 00:00:00.0
Action: CA520
NAICS Code(s): 92811
National Security
Original schedule date: Not reported
Schedule end date: Not reported

EPA ID: SC3570024460
EPA Region: 04
Area Name: ZONE 4
Actual Date: 2019-06-19 00:00:00.0
Action: CA520
NAICS Code(s): 92811
National Security
Original schedule date: Not reported
Schedule end date: Not reported

EPA ID: SC3570024460
EPA Region: 04
Area Name: SWMU 118 - BUILDING 371 WASH RACK
Actual Date: 2019-06-13 00:00:00.0
Action: CA341
NAICS Code(s): 92811
National Security
Original schedule date: Not reported
Schedule end date: Not reported

EPA ID: SC3570024460
EPA Region: 04
Area Name: SWMU 118 - BUILDING 371 WASH RACK
Actual Date: 2019-06-04 00:00:00.0
Action: CA340 - CMS Report Received
NAICS Code(s): 92811
National Security
Original schedule date: Not reported
Schedule end date: Not reported

EPA ID: SC3570024460
EPA Region: 04
Area Name: SWMU 123 (Building 548 Wash Rack)
Actual Date: 2019-05-23 00:00:00.0
Action: CA150 - RFI Workplan Approved
NAICS Code(s): 92811
National Security
Original schedule date: Not reported
Schedule end date: Not reported

EPA ID: SC3570024460

Map ID
Direction
Distance
Elevation

MAP FINDINGS

Site

Database(s)

EDR ID Number
EPA ID Number

JOINT BASE CHARLESTON AIR BASE (Continued)

1000226686

EPA Region: 04
Area Name: SWMU 83
Actual Date: 2019-05-23 00:00:00.0
Action: CA150 - RFI Workplan Approved
NAICS Code(s): 92811
National Security
Original schedule date: Not reported
Schedule end date: Not reported

EPA ID: SC3570024460
EPA Region: 04
Area Name: SWMU 82
Actual Date: 2019-05-23 00:00:00.0
Action: CA150 - RFI Workplan Approved
NAICS Code(s): 92811
National Security
Original schedule date: Not reported
Schedule end date: Not reported

EPA ID: SC3570024460
EPA Region: 04
Area Name: SWMU 109
Actual Date: 2019-05-23 00:00:00.0
Action: CA150 - RFI Workplan Approved
NAICS Code(s): 92811
National Security
Original schedule date: Not reported
Schedule end date: Not reported

EPA ID: SC3570024460
EPA Region: 04
Area Name: SWMU 110
Actual Date: 2019-05-23 00:00:00.0
Action: CA150 - RFI Workplan Approved
NAICS Code(s): 92811
National Security
Original schedule date: Not reported
Schedule end date: Not reported

EPA ID: SC3570024460
EPA Region: 04
Area Name: SWMU 101
Actual Date: 2019-05-23 00:00:00.0
Action: CA150 - RFI Workplan Approved
NAICS Code(s): 92811
National Security
Original schedule date: Not reported
Schedule end date: Not reported

EPA ID: SC3570024460
EPA Region: 04
Area Name: SWMU 118 - BUILDING 371 WASH RACK
Actual Date: 2019-05-02 00:00:00.0
Action: CA341
NAICS Code(s): 92811
National Security
Original schedule date: Not reported

Map ID
Direction
Distance
Elevation

MAP FINDINGS

Site

Database(s)

EDR ID Number
EPA ID Number

JOINT BASE CHARLESTON AIR BASE (Continued)

1000226686

Schedule end date: Not reported

EPA ID: SC3570024460
EPA Region: 04
Area Name: SWMU 123 (Building 548 Wash Rack)
Actual Date: 2019-04-29 00:00:00.0
Action: CA110 - RFI Workplan Received
NAICS Code(s): 92811

National Security

Original schedule date: Not reported

Schedule end date: Not reported

EPA ID: SC3570024460
EPA Region: 04
Area Name: SWMU 83
Actual Date: 2019-04-29 00:00:00.0
Action: CA110 - RFI Workplan Received
NAICS Code(s): 92811

National Security

Original schedule date: Not reported

Schedule end date: Not reported

EPA ID: SC3570024460
EPA Region: 04
Area Name: SWMU 110
Actual Date: 2019-04-29 00:00:00.0
Action: CA110 - RFI Workplan Received
NAICS Code(s): 92811

National Security

Original schedule date: Not reported

Schedule end date: Not reported

EPA ID: SC3570024460
EPA Region: 04
Area Name: SWMU 109
Actual Date: 2019-04-29 00:00:00.0
Action: CA110 - RFI Workplan Received
NAICS Code(s): 92811

National Security

Original schedule date: Not reported

Schedule end date: Not reported

EPA ID: SC3570024460
EPA Region: 04
Area Name: SWMU 82
Actual Date: 2019-04-29 00:00:00.0
Action: CA110 - RFI Workplan Received
NAICS Code(s): 92811

National Security

Original schedule date: Not reported

Schedule end date: Not reported

EPA ID: SC3570024460
EPA Region: 04
Area Name: SWMU 108, Bldg 58 Abandoned Diesel Tank
Actual Date: 2019-04-18 00:00:00.0
Action: CA630

Map ID
Direction
Distance
Elevation

MAP FINDINGS

Site

Database(s)

EDR ID Number
EPA ID Number

JOINT BASE CHARLESTON AIR BASE (Continued)

1000226686

NAICS Code(s): 92811
National Security
Original schedule date: Not reported
Schedule end date: Not reported

EPA ID: SC3570024460
EPA Region: 04
Area Name: Zone 4 - SWMU 151 Bldg 543 Oil-Water Sep
Actual Date: 2019-04-17 00:00:00.0
Action: CA525
NAICS Code(s): 92811
National Security
Original schedule date: Not reported
Schedule end date: Not reported

EPA ID: SC3570024460
EPA Region: 04
Area Name: SWMU 82
Actual Date: 2019-04-17 00:00:00.0
Action: CA120 - RFI Workplan Modification Requested By Agency
NAICS Code(s): 92811
National Security
Original schedule date: Not reported
Schedule end date: Not reported

EPA ID: SC3570024460
EPA Region: 04
Area Name: SWMU 83
Actual Date: 2019-04-17 00:00:00.0
Action: CA120 - RFI Workplan Modification Requested By Agency
NAICS Code(s): 92811
National Security
Original schedule date: Not reported
Schedule end date: Not reported

EPA ID: SC3570024460
EPA Region: 04
Area Name: SWMU 123 (Building 548 Wash Rack)
Actual Date: 2019-04-17 00:00:00.0
Action: CA120 - RFI Workplan Modification Requested By Agency
NAICS Code(s): 92811
National Security
Original schedule date: Not reported
Schedule end date: Not reported

EPA ID: SC3570024460
EPA Region: 04
Area Name: SWMU 110
Actual Date: 2019-04-17 00:00:00.0
Action: CA120 - RFI Workplan Modification Requested By Agency
NAICS Code(s): 92811
National Security
Original schedule date: Not reported
Schedule end date: Not reported

EPA ID: SC3570024460
EPA Region: 04

Map ID
Direction
Distance
Elevation

MAP FINDINGS

Site

Database(s)

EDR ID Number
EPA ID Number

JOINT BASE CHARLESTON AIR BASE (Continued)

1000226686

Area Name: SWMU 109
Actual Date: 2019-04-17 00:00:00.0
Action: CA120 - RFI Workplan Modification Requested By Agency
NAICS Code(s): 92811
National Security
Original schedule date: Not reported
Schedule end date: Not reported

EPA ID: SC3570024460
EPA Region: 04
Area Name: ZONE 4
Actual Date: 2019-04-12 00:00:00.0
Action: CA520
NAICS Code(s): 92811
National Security
Original schedule date: Not reported
Schedule end date: Not reported

EPA ID: SC3570024460
EPA Region: 04
Area Name: SWMU 118 - BUILDING 371 WASH RACK
Actual Date: 2019-04-03 00:00:00.0
Action: CA340 - CMS Report Received
NAICS Code(s): 92811
National Security
Original schedule date: Not reported
Schedule end date: Not reported

EPA ID: SC3570024460
EPA Region: 04
Area Name: AOC O (OT-16)
Actual Date: 2019-03-27 00:00:00.0
Action: CA170 - RFI Supplemental Information Deemed Satisfactory
NAICS Code(s): 92811
National Security
Original schedule date: Not reported
Schedule end date: Not reported

EPA ID: SC3570024460
EPA Region: 04
Area Name: ZONE 4
Actual Date: 2019-03-27 00:00:00.0
Action: CA525
NAICS Code(s): 92811
National Security
Original schedule date: Not reported
Schedule end date: Not reported

EPA ID: SC3570024460
EPA Region: 04
Area Name: SWMU 55/Fire Training Area #3 & FT - 03
Actual Date: 2019-03-22 00:00:00.0
Action: CA525
NAICS Code(s): 92811
National Security
Original schedule date: Not reported
Schedule end date: Not reported

Map ID
Direction
Distance
Elevation

MAP FINDINGS

Site

Database(s)

EDR ID Number
EPA ID Number

JOINT BASE CHARLESTON AIR BASE (Continued)

1000226686

EPA ID: SC3570024460
EPA Region: 04
Area Name: SWMU 118 - BUILDING 371 WASH RACK
Actual Date: 2019-03-14 00:00:00.0
Action: CA341
NAICS Code(s): 92811
National Security
Original schedule date: Not reported
Schedule end date: Not reported

EPA ID: SC3570024460
EPA Region: 04
Area Name: SWMU 123 (Building 548 Wash Rack)
Actual Date: 2019-03-12 00:00:00.0
Action: CA110 - RFI Workplan Received
NAICS Code(s): 92811
National Security
Original schedule date: Not reported
Schedule end date: Not reported

EPA ID: SC3570024460
EPA Region: 04
Area Name: SWMU 83
Actual Date: 2019-03-12 00:00:00.0
Action: CA110 - RFI Workplan Received
NAICS Code(s): 92811
National Security
Original schedule date: Not reported
Schedule end date: Not reported

EPA ID: SC3570024460
EPA Region: 04
Area Name: SWMU 82
Actual Date: 2019-03-12 00:00:00.0
Action: CA110 - RFI Workplan Received
NAICS Code(s): 92811
National Security
Original schedule date: Not reported
Schedule end date: Not reported

EPA ID: SC3570024460
EPA Region: 04
Area Name: SWMU 109
Actual Date: 2019-03-12 00:00:00.0
Action: CA110 - RFI Workplan Received
NAICS Code(s): 92811
National Security
Original schedule date: Not reported
Schedule end date: Not reported

EPA ID: SC3570024460
EPA Region: 04
Area Name: SWMUS 83, 109, 110
Actual Date: 2019-03-12 00:00:00.0
Action: CA110 - RFI Workplan Received
NAICS Code(s): 92811
National Security

Map ID
Direction
Distance
Elevation

MAP FINDINGS

Site

Database(s)

EDR ID Number
EPA ID Number

JOINT BASE CHARLESTON AIR BASE (Continued)

1000226686

Original schedule date: Not reported
Schedule end date: Not reported

EPA ID: SC3570024460
EPA Region: 04
Area Name: SWMU 110
Actual Date: 2019-03-12 00:00:00.0
Action: CA110 - RFI Workplan Received
NAICS Code(s): 92811
National Security

Original schedule date: Not reported
Schedule end date: Not reported

EPA ID: SC3570024460
EPA Region: 04
Area Name: SWMU 108, Bldg 58 Abandoned Diesel Tank
Actual Date: 2019-03-06 00:00:00.0
Action: CA610
NAICS Code(s): 92811
National Security

Original schedule date: Not reported
Schedule end date: Not reported

EPA ID: SC3570024460
EPA Region: 04
Area Name: AOC O (OT-16)
Actual Date: 2019-03-05 00:00:00.0
Action: CA160 - RFI Supplemental Information Received
NAICS Code(s): 92811
National Security

Original schedule date: Not reported
Schedule end date: Not reported

EPA ID: SC3570024460
EPA Region: 04
Area Name: SWMU 108, Bldg 58 Abandoned Diesel Tank
Actual Date: 2019-02-20 00:00:00.0
Action: CA525
NAICS Code(s): 92811
National Security

Original schedule date: Not reported
Schedule end date: Not reported

EPA ID: SC3570024460
EPA Region: 04
Area Name: AOC O (OT-16)
Actual Date: 2019-02-08 00:00:00.0
Action: CA165
NAICS Code(s): 92811
National Security

Original schedule date: Not reported
Schedule end date: Not reported

EPA ID: SC3570024460
EPA Region: 04
Area Name: ZONE 4
Actual Date: 2019-02-06 00:00:00.0

Map ID
Direction
Distance
Elevation

MAP FINDINGS

Site

Database(s)

EDR ID Number
EPA ID Number

JOINT BASE CHARLESTON AIR BASE (Continued)

1000226686

Action: CA520
NAICS Code(s): 92811
National Security
Original schedule date: Not reported
Schedule end date: Not reported

EPA ID: SC3570024460
EPA Region: 04
Area Name: SWMU 60 (OT011) Hardfill Area #3.
Actual Date: 2019-01-31 00:00:00.0
Action: CA520
NAICS Code(s): 92811
National Security
Original schedule date: Not reported
Schedule end date: Not reported

EPA ID: SC3570024460
EPA Region: 04
Area Name: SWMU 139
Actual Date: 2019-01-31 00:00:00.0
Action: CA520
NAICS Code(s): 92811
National Security
Original schedule date: Not reported
Schedule end date: Not reported

EPA ID: SC3570024460
EPA Region: 04
Area Name: Zone 4 - SWMU 151 Bldg 543 Oil-Water Sep
Actual Date: 2019-01-31 00:00:00.0
Action: CA520
NAICS Code(s): 92811
National Security
Original schedule date: Not reported
Schedule end date: Not reported

EPA ID: SC3570024460
EPA Region: 04
Area Name: SWMUS 149 Bldg 532 [ZONE 4]
Actual Date: 2019-01-31 00:00:00.0
Action: CA520
NAICS Code(s): 92811
National Security
Original schedule date: Not reported
Schedule end date: Not reported

EPA ID: SC3570024460
EPA Region: 04
Area Name: SWMU 58 (OT012) & 70 (ZONE 3)
Actual Date: 2019-01-31 00:00:00.0
Action: CA520
NAICS Code(s): 92811
National Security
Original schedule date: Not reported
Schedule end date: Not reported

EPA ID: SC3570024460

Map ID
Direction
Distance
Elevation

MAP FINDINGS

Site

Database(s)

EDR ID Number
EPA ID Number

JOINT BASE CHARLESTON AIR BASE (Continued)

1000226686

EPA Region: 04
Area Name: SWMU 69 (LF002) Landfill #4
Actual Date: 2019-01-31 00:00:00.0
Action: CA520
NAICS Code(s): 92811
National Security
Original schedule date: Not reported
Schedule end date: Not reported

EPA ID: SC3570024460
EPA Region: 04
Area Name: SWMU 66 (LF004)
Actual Date: 2019-01-31 00:00:00.0
Action: CA520
NAICS Code(s): 92811
National Security
Original schedule date: Not reported
Schedule end date: Not reported

EPA ID: SC3570024460
EPA Region: 04
Area Name: SWMU 68 (LF006) Landfill #3
Actual Date: 2019-01-31 00:00:00.0
Action: CA520
NAICS Code(s): 92811
National Security
Original schedule date: Not reported
Schedule end date: Not reported

EPA ID: SC3570024460
EPA Region: 04
Area Name: AOC S - Radar Annex TCE Plume
Actual Date: 2019-01-31 00:00:00.0
Action: CA520
NAICS Code(s): 92811
National Security
Original schedule date: Not reported
Schedule end date: Not reported

EPA ID: SC3570024460
EPA Region: 04
Area Name: SWMU 55/Fire Training Area #3 & FT - 03
Actual Date: 2019-01-31 00:00:00.0
Action: CA520
NAICS Code(s): 92811
National Security
Original schedule date: Not reported
Schedule end date: Not reported

EPA ID: SC3570024460
EPA Region: 04
Area Name: SWMU 88
Actual Date: 2019-01-31 00:00:00.0
Action: CA520
NAICS Code(s): 92811
National Security
Original schedule date: Not reported

Map ID
Direction
Distance
Elevation

MAP FINDINGS

Site

Database(s)

EDR ID Number
EPA ID Number

JOINT BASE CHARLESTON AIR BASE (Continued)

1000226686

Schedule end date: Not reported

EPA ID: SC3570024460
EPA Region: 04
Area Name: SWMU 125
Actual Date: 2019-01-31 00:00:00.0
Action: CA520
NAICS Code(s): 92811
National Security
Original schedule date: Not reported
Schedule end date: Not reported

EPA ID: SC3570024460
EPA Region: 04
Area Name: SWMU 124
Actual Date: 2019-01-31 00:00:00.0
Action: CA520
NAICS Code(s): 92811
National Security
Original schedule date: Not reported
Schedule end date: Not reported

EPA ID: SC3570024460
EPA Region: 04
Area Name: SWMU 106
Actual Date: 2019-01-31 00:00:00.0
Action: CA520
NAICS Code(s): 92811
National Security
Original schedule date: Not reported
Schedule end date: Not reported

EPA ID: SC3570024460
EPA Region: 04
Area Name: SWMU 105
Actual Date: 2019-01-31 00:00:00.0
Action: CA520
NAICS Code(s): 92811
National Security
Original schedule date: Not reported
Schedule end date: Not reported

EPA ID: SC3570024460
EPA Region: 04
Area Name: SWMU 95
Actual Date: 2019-01-31 00:00:00.0
Action: CA520
NAICS Code(s): 92811
National Security
Original schedule date: Not reported
Schedule end date: Not reported

EPA ID: SC3570024460
EPA Region: 04
Area Name: SWMU 94
Actual Date: 2019-01-31 00:00:00.0
Action: CA520

Map ID
Direction
Distance
Elevation

MAP FINDINGS

Site

Database(s)

EDR ID Number
EPA ID Number

JOINT BASE CHARLESTON AIR BASE (Continued)

1000226686

NAICS Code(s): 92811
National Security
Original schedule date: Not reported
Schedule end date: Not reported

EPA ID: SC3570024460
EPA Region: 04
Area Name: SWMU 137
Actual Date: 2019-01-31 00:00:00.0
Action: CA520
NAICS Code(s): 92811
National Security
Original schedule date: Not reported
Schedule end date: Not reported

EPA ID: SC3570024460
EPA Region: 04
Area Name: SWMU 67 (LF017)
Actual Date: 2019-01-31 00:00:00.0
Action: CA520
NAICS Code(s): 92811
National Security
Original schedule date: Not reported
Schedule end date: Not reported

EPA ID: SC3570024460
EPA Region: 04
Area Name: AOC Y - Suspected Skeet Range
Actual Date: 2019-01-31 00:00:00.0
Action: CA520
NAICS Code(s): 92811
National Security
Original schedule date: Not reported
Schedule end date: Not reported

EPA ID: SC3570024460
EPA Region: 04
Area Name: SWMU 55/Fire Training Area #3 & FT - 03
Actual Date: 2019-01-24 00:00:00.0
Action: CA520
NAICS Code(s): 92811
National Security
Original schedule date: Not reported
Schedule end date: Not reported

EPA ID: SC3570024460
EPA Region: 04
Area Name: SWMU 118 - BUILDING 371 WASH RACK
Actual Date: 2019-01-22 00:00:00.0
Action: CA340 - CMS Report Received
NAICS Code(s): 92811
National Security
Original schedule date: Not reported
Schedule end date: Not reported

EPA ID: SC3570024460
EPA Region: 04

Map ID
Direction
Distance
Elevation

MAP FINDINGS

Site

Database(s)

EDR ID Number
EPA ID Number

JOINT BASE CHARLESTON AIR BASE (Continued)

1000226686

Area Name: SWMU 55/Fire Training Area #3 & FT - 03
Actual Date: 2019-01-18 00:00:00.0
Action: CA630
NAICS Code(s): 92811
National Security
Original schedule date: Not reported
Schedule end date: Not reported

EPA ID: SC3570024460
EPA Region: 04
Area Name: SWMU 108, Bldg 58 Abandoned Diesel Tank
Actual Date: 2019-01-16 00:00:00.0
Action: CA520
NAICS Code(s): 92811
National Security
Original schedule date: Not reported
Schedule end date: Not reported

EPA ID: SC3570024460
EPA Region: 04
Area Name: AOC O (OT-16)
Actual Date: 2019-01-16 00:00:00.0
Action: CA160 - RFI Supplemental Information Received
NAICS Code(s): 92811
National Security
Original schedule date: Not reported
Schedule end date: Not reported

EPA ID: SC3570024460
EPA Region: 04
Area Name: AOC W - Skeet Range 1
Actual Date: 2018-12-13 00:00:00.0
Action: CA341
NAICS Code(s): 92811
National Security
Original schedule date: Not reported
Schedule end date: Not reported

EPA ID: SC3570024460
EPA Region: 04
Area Name: AOC X - Skeet Range 2
Actual Date: 2018-12-13 00:00:00.0
Action: CA341
NAICS Code(s): 92811
National Security
Original schedule date: Not reported
Schedule end date: Not reported

EPA ID: SC3570024460
EPA Region: 04
Area Name: SWMU 108, Bldg 58 Abandoned Diesel Tank
Actual Date: 2018-11-30 00:00:00.0
Action: CA525
NAICS Code(s): 92811
National Security
Original schedule date: Not reported
Schedule end date: Not reported

Map ID
Direction
Distance
Elevation

MAP FINDINGS

Site

Database(s)

EDR ID Number
EPA ID Number

JOINT BASE CHARLESTON AIR BASE (Continued)

1000226686

EPA ID: SC3570024460
EPA Region: 04
Area Name: SWMU 118 - BUILDING 371 WASH RACK
Actual Date: 2018-11-13 00:00:00.0
Action: CA336
NAICS Code(s): 92811
National Security
Original schedule date: Not reported
Schedule end date: Not reported

EPA ID: SC3570024460
EPA Region: 04
Area Name: AOC X - Skeet Range 2
Actual Date: 2018-10-31 00:00:00.0
Action: CA340 - CMS Report Received
NAICS Code(s): 92811
National Security
Original schedule date: Not reported
Schedule end date: Not reported

EPA ID: SC3570024460
EPA Region: 04
Area Name: AOC W - Skeet Range 1
Actual Date: 2018-10-31 00:00:00.0
Action: CA340 - CMS Report Received
NAICS Code(s): 92811
National Security
Original schedule date: Not reported
Schedule end date: Not reported

EPA ID: SC3570024460
EPA Region: 04
Area Name: SWMU 108, Bldg 58 Abandoned Diesel Tank
Actual Date: 2018-10-19 00:00:00.0
Action: CA520
NAICS Code(s): 92811
National Security
Original schedule date: Not reported
Schedule end date: Not reported

EPA ID: SC3570024460
EPA Region: 04
Area Name: SWMU 55/Fire Training Area #3 & FT - 03
Actual Date: 2018-10-18 00:00:00.0
Action: CA525
NAICS Code(s): 92811
National Security
Original schedule date: Not reported
Schedule end date: Not reported

EPA ID: SC3570024460
EPA Region: 04
Area Name: SWMU 118 - BUILDING 371 WASH RACK
Actual Date: 2018-10-15 00:00:00.0
Action: CA334
NAICS Code(s): 92811
National Security

Map ID
Direction
Distance
Elevation

MAP FINDINGS

Site

Database(s)

EDR ID Number
EPA ID Number

JOINT BASE CHARLESTON AIR BASE (Continued)

1000226686

Original schedule date: Not reported
Schedule end date: Not reported

EPA ID: SC3570024460
EPA Region: 04
Area Name: AOC S - Radar Annex TCE Plume
Actual Date: 2018-10-10 00:00:00.0
Action: CA525
NAICS Code(s): 92811
National Security

Original schedule date: Not reported
Schedule end date: Not reported

EPA ID: SC3570024460
EPA Region: 04
Area Name: AOC W - Skeet Range 1
Actual Date: 2018-10-05 00:00:00.0
Action: CA336
NAICS Code(s): 92811
National Security

Original schedule date: Not reported
Schedule end date: Not reported

EPA ID: SC3570024460
EPA Region: 04
Area Name: AOC X - Skeet Range 2
Actual Date: 2018-10-05 00:00:00.0
Action: CA336
NAICS Code(s): 92811
National Security

Original schedule date: Not reported
Schedule end date: Not reported

EPA ID: SC3570024460
EPA Region: 04
Area Name: ZONE 4
Actual Date: 2018-10-04 00:00:00.0
Action: CA525
NAICS Code(s): 92811
National Security

Original schedule date: Not reported
Schedule end date: Not reported

EPA ID: SC3570024460
EPA Region: 04
Area Name: SWMU 55/Fire Training Area #3 & FT - 03
Actual Date: 2018-09-21 00:00:00.0
Action: CA520
NAICS Code(s): 92811
National Security

Original schedule date: Not reported
Schedule end date: Not reported

EPA ID: SC3570024460
EPA Region: 04
Area Name: ZONE 2 (OT016)
Actual Date: 2018-09-19 00:00:00.0

Map ID
Direction
Distance
Elevation

MAP FINDINGS

Site

Database(s)

EDR ID Number
EPA ID Number

JOINT BASE CHARLESTON AIR BASE (Continued)

1000226686

Action: CA525
NAICS Code(s): 92811
National Security
Original schedule date: Not reported
Schedule end date: Not reported

EPA ID: SC3570024460
EPA Region: 04
Area Name: AOC S - Radar Annex TCE Plume
Actual Date: 2018-09-17 00:00:00.0
Action: CA520
NAICS Code(s): 92811
National Security
Original schedule date: Not reported
Schedule end date: Not reported

EPA ID: SC3570024460
EPA Region: 04
Area Name: SWMUS 149 Bldg 532 [ZONE 4]
Actual Date: 2018-09-10 00:00:00.0
Action: CA520
NAICS Code(s): 92811
National Security
Original schedule date: Not reported
Schedule end date: Not reported

EPA ID: SC3570024460
EPA Region: 04
Area Name: LANDFILL LF-06 - SWMU 68
Actual Date: 2018-08-23 00:00:00.0
Action: CA525
NAICS Code(s): 92811
National Security
Original schedule date: Not reported
Schedule end date: Not reported

EPA ID: SC3570024460
EPA Region: 04
Area Name: SWMU 68 (LF006) Landfill #3
Actual Date: 2018-08-23 00:00:00.0
Action: CA525
NAICS Code(s): 92811
National Security
Original schedule date: Not reported
Schedule end date: Not reported

EPA ID: SC3570024460
EPA Region: 04
Area Name: SWMU 123 (Building 548 Wash Rack)
Actual Date: 2018-08-22 00:00:00.0
Action: CA191
NAICS Code(s): 92811
National Security
Original schedule date: Not reported
Schedule end date: Not reported

EPA ID: SC3570024460

Map ID
Direction
Distance
Elevation

MAP FINDINGS

Site

Database(s)

EDR ID Number
EPA ID Number

JOINT BASE CHARLESTON AIR BASE (Continued)

1000226686

EPA Region: 04
Area Name: ZONE 2 (OT016)
Actual Date: 2018-08-22 00:00:00.0
Action: CA520
NAICS Code(s): 92811
National Security
Original schedule date: Not reported
Schedule end date: Not reported

EPA ID: SC3570024460
EPA Region: 04
Area Name: AOC O (OT-16)
Actual Date: 2018-08-17 00:00:00.0
Action: CA525
NAICS Code(s): 92811
National Security
Original schedule date: Not reported
Schedule end date: Not reported

EPA ID: SC3570024460
EPA Region: 04
Area Name: LANDFILL LF-06 - SWMU 68
Actual Date: 2018-08-15 00:00:00.0
Action: CA520
NAICS Code(s): 92811
National Security
Original schedule date: Not reported
Schedule end date: Not reported

EPA ID: SC3570024460
EPA Region: 04
Area Name: SWMU 68 (LF006) Landfill #3
Actual Date: 2018-08-15 00:00:00.0
Action: CA520
NAICS Code(s): 92811
National Security
Original schedule date: Not reported
Schedule end date: Not reported

EPA ID: SC3570024460
EPA Region: 04
Area Name: SWMU 123 (Building 548 Wash Rack)
Actual Date: 2018-08-07 00:00:00.0
Action: CA190 - RFI Report Received
NAICS Code(s): 92811
National Security
Original schedule date: Not reported
Schedule end date: Not reported

EPA ID: SC3570024460
EPA Region: 04
Area Name: AOC X - Skeet Range 2
Actual Date: 2018-08-06 00:00:00.0
Action: CA334
NAICS Code(s): 92811
National Security
Original schedule date: Not reported

Map ID
Direction
Distance
Elevation

MAP FINDINGS

Site

Database(s)

EDR ID Number
EPA ID Number

JOINT BASE CHARLESTON AIR BASE (Continued)

1000226686

Schedule end date: Not reported

EPA ID: SC3570024460
EPA Region: 04
Area Name: AOC W - Skeet Range 1
Actual Date: 2018-08-06 00:00:00.0
Action: CA334
NAICS Code(s): 92811

National Security

Original schedule date: Not reported

Schedule end date: Not reported

EPA ID: SC3570024460
EPA Region: 04
Area Name: AOC O (OT-16)
Actual Date: 2018-07-30 00:00:00.0
Action: CA520
NAICS Code(s): 92811

National Security

Original schedule date: Not reported

Schedule end date: Not reported

EPA ID: SC3570024460
EPA Region: 04
Area Name: SWMU 123 (Building 548 Wash Rack)
Actual Date: 2018-07-25 00:00:00.0
Action: CA191
NAICS Code(s): 92811

National Security

Original schedule date: Not reported

Schedule end date: Not reported

EPA ID: SC3570024460
EPA Region: 04
Area Name: SWMUS 82,83,84,101,109,110,118 & 147
Actual Date: 2018-07-24 00:00:00.0
Action: CA186
NAICS Code(s): 92811

National Security

Original schedule date: Not reported

Schedule end date: Not reported

EPA ID: SC3570024460
EPA Region: 04
Area Name: SWMU 123 (Building 548 Wash Rack)
Actual Date: 2018-07-20 00:00:00.0
Action: CA190 - RFI Report Received
NAICS Code(s): 92811

National Security

Original schedule date: Not reported

Schedule end date: Not reported

EPA ID: SC3570024460
EPA Region: 04
Area Name: SWMUS 82,83,84,101,109,110,118 & 147
Actual Date: 2018-07-13 00:00:00.0
Action: CA186

Map ID
Direction
Distance
Elevation

MAP FINDINGS

Site

Database(s)

EDR ID Number
EPA ID Number

JOINT BASE CHARLESTON AIR BASE (Continued)

1000226686

NAICS Code(s): 92811
National Security
Original schedule date: Not reported
Schedule end date: Not reported

EPA ID: SC3570024460
EPA Region: 04
Area Name: SWMU 123 (Building 548 Wash Rack)
Actual Date: 2018-07-11 00:00:00.0
Action: CA186
NAICS Code(s): 92811
National Security
Original schedule date: Not reported
Schedule end date: Not reported

EPA ID: SC3570024460
EPA Region: 04
Area Name: SWMU 67 (LF017)
Actual Date: 2018-06-29 00:00:00.0
Action: CA525
NAICS Code(s): 92811
National Security
Original schedule date: Not reported
Schedule end date: Not reported

EPA ID: SC3570024460
EPA Region: 04
Area Name: SWMU 66 (LF004)
Actual Date: 2018-06-29 00:00:00.0
Action: CA525
NAICS Code(s): 92811
National Security
Original schedule date: Not reported
Schedule end date: Not reported

EPA ID: SC3570024460
EPA Region: 04
Area Name: SWMU 123 (Building 548 Wash Rack)
Actual Date: 2018-06-28 00:00:00.0
Action: CA184
NAICS Code(s): 92811
National Security
Original schedule date: Not reported
Schedule end date: Not reported

EPA ID: SC3570024460
EPA Region: 04
Area Name: SWMU 69 (LF002) Landfill #4
Actual Date: 2018-06-28 00:00:00.0
Action: CA525
NAICS Code(s): 92811
National Security
Original schedule date: Not reported
Schedule end date: Not reported

EPA ID: SC3570024460
EPA Region: 04

Map ID
Direction
Distance
Elevation

MAP FINDINGS

Site

Database(s)

EDR ID Number
EPA ID Number

JOINT BASE CHARLESTON AIR BASE (Continued)

1000226686

Area Name: SWMU 60 (OT011) Hardfill Area #3.
Actual Date: 2018-06-27 00:00:00.0
Action: CA525
NAICS Code(s): 92811
National Security
Original schedule date: Not reported
Schedule end date: Not reported

EPA ID: SC3570024460
EPA Region: 04
Area Name: SWMUS 52,58,85,59,87,96,AOCS32,F&H
Actual Date: 2018-06-27 00:00:00.0
Action: CA525
NAICS Code(s): 92811
National Security
Original schedule date: Not reported
Schedule end date: Not reported

EPA ID: SC3570024460
EPA Region: 04
Area Name: SWMU 58 (OT012) & 70 (ZONE 3)
Actual Date: 2018-06-27 00:00:00.0
Action: CA525
NAICS Code(s): 92811
National Security
Original schedule date: Not reported
Schedule end date: Not reported

EPA ID: SC3570024460
EPA Region: 04
Area Name: SMWUS 54,67,134,143&AOCS A,D,E,F,G,H,M
Actual Date: 2018-06-27 00:00:00.0
Action: CA525
NAICS Code(s): 92811
National Security
Original schedule date: Not reported
Schedule end date: Not reported

EPA ID: SC3570024460
EPA Region: 04
Area Name: SWMU 53, 60 & 71 (ZONE 1)
Actual Date: 2018-06-27 00:00:00.0
Action: CA525
NAICS Code(s): 92811
National Security
Original schedule date: Not reported
Schedule end date: Not reported

EPA ID: SC3570024460
EPA Region: 04
Area Name: SWMU 66 (LF004)
Actual Date: 2018-06-27 00:00:00.0
Action: CA525
NAICS Code(s): 92811
National Security
Original schedule date: Not reported
Schedule end date: Not reported

Map ID
Direction
Distance
Elevation

MAP FINDINGS

Site

Database(s)

EDR ID Number
EPA ID Number

JOINT BASE CHARLESTON AIR BASE (Continued)

1000226686

EPA ID: SC3570024460
EPA Region: 04
Area Name: SWMU 69 (LF002) Landfill #4
Actual Date: 2018-06-26 00:00:00.0
Action: CA525
NAICS Code(s): 92811
National Security
Original schedule date: Not reported
Schedule end date: Not reported

EPA ID: SC3570024460
EPA Region: 04
Area Name: SWMU 55/Fire Training Area #3 & FT - 03
Actual Date: 2018-06-26 00:00:00.0
Action: CA630
NAICS Code(s): 92811
National Security
Original schedule date: Not reported
Schedule end date: Not reported

EPA ID: SC3570024460
EPA Region: 04
Area Name: SWMUS 82,83,84,101,109,110,118 & 147
Actual Date: 2018-06-26 00:00:00.0
Action: CA184
NAICS Code(s): 92811
National Security
Original schedule date: Not reported
Schedule end date: Not reported

EPA ID: SC3570024460
EPA Region: 04
Area Name: SWMUS 82,83,84,101,109,110,118 & 147
Actual Date: 2018-06-21 00:00:00.0
Action: CA184
NAICS Code(s): 92811
National Security
Original schedule date: Not reported
Schedule end date: Not reported

EPA ID: SC3570024460
EPA Region: 04
Area Name: SWMU 66 (LF004)
Actual Date: 2018-06-20 00:00:00.0
Action: CA520
NAICS Code(s): 92811
National Security
Original schedule date: Not reported
Schedule end date: Not reported

EPA ID: SC3570024460
EPA Region: 04
Area Name: SWMU 68 (LF006) Landfill #3
Actual Date: 2018-06-20 00:00:00.0
Action: CA423
NAICS Code(s): 92811
National Security

Map ID
Direction
Distance
Elevation

MAP FINDINGS

Site

Database(s)

EDR ID Number
EPA ID Number

JOINT BASE CHARLESTON AIR BASE (Continued)

1000226686

Original schedule date: Not reported
Schedule end date: Not reported

EPA ID: SC3570024460
EPA Region: 04
Area Name: SWMU 55/Fire Training Area #3 & FT - 03
Actual Date: 2018-06-20 00:00:00.0
Action: CA525
NAICS Code(s): 92811
National Security

Original schedule date: Not reported
Schedule end date: Not reported

EPA ID: SC3570024460
EPA Region: 04
Area Name: SWMU 67 (LF017)
Actual Date: 2018-06-20 00:00:00.0
Action: CA520
NAICS Code(s): 92811
National Security

Original schedule date: Not reported
Schedule end date: Not reported

EPA ID: SC3570024460
EPA Region: 04
Area Name: SWMU 66 (LF004)
Actual Date: 2018-06-20 00:00:00.0
Action: CA423
NAICS Code(s): 92811
National Security

Original schedule date: Not reported
Schedule end date: Not reported

EPA ID: SC3570024460
EPA Region: 04
Area Name: SWMU 69 (LF002) Landfill #4
Actual Date: 2018-06-20 00:00:00.0
Action: CA423
NAICS Code(s): 92811
National Security

Original schedule date: Not reported
Schedule end date: Not reported

EPA ID: SC3570024460
EPA Region: 04
Area Name: SWMU 58 (OT012) & 70 (ZONE 3)
Actual Date: 2018-06-20 00:00:00.0
Action: CA423
NAICS Code(s): 92811
National Security

Original schedule date: Not reported
Schedule end date: Not reported

EPA ID: SC3570024460
EPA Region: 04
Area Name: SWMU 60 (OT011) Hardfill Area #3.
Actual Date: 2018-06-20 00:00:00.0

Map ID
Direction
Distance
Elevation

MAP FINDINGS

Site

Database(s)

EDR ID Number
EPA ID Number

JOINT BASE CHARLESTON AIR BASE (Continued)

1000226686

Action: CA423
NAICS Code(s): 92811
National Security
Original schedule date: Not reported
Schedule end date: Not reported

EPA ID: SC3570024460
EPA Region: 04
Area Name: SWMU 67 (LF017)
Actual Date: 2018-06-20 00:00:00.0
Action: CA423
NAICS Code(s): 92811
National Security
Original schedule date: Not reported
Schedule end date: Not reported

EPA ID: SC3570024460
EPA Region: 04
Area Name: LANDFILL LF-06 - SWMU 68
Actual Date: 2018-06-11 00:00:00.0
Action: CA525
NAICS Code(s): 92811
National Security
Original schedule date: Not reported
Schedule end date: Not reported

EPA ID: SC3570024460
EPA Region: 04
Area Name: SWMU 69 (LF002) Landfill #4
Actual Date: 2018-06-11 00:00:00.0
Action: CA520
NAICS Code(s): 92811
National Security
Original schedule date: Not reported
Schedule end date: Not reported

EPA ID: SC3570024460
EPA Region: 04
Area Name: SWMU 60 (OT011) Hardfill Area #3.
Actual Date: 2018-06-06 00:00:00.0
Action: CA520
NAICS Code(s): 92811
National Security
Original schedule date: Not reported
Schedule end date: Not reported

EPA ID: SC3570024460
EPA Region: 04
Area Name: SWMU 67 (LF017)
Actual Date: 2018-06-06 00:00:00.0
Action: CA520
NAICS Code(s): 92811
National Security
Original schedule date: Not reported
Schedule end date: Not reported

EPA ID: SC3570024460

Map ID
Direction
Distance
Elevation

MAP FINDINGS

Site

Database(s)

EDR ID Number
EPA ID Number

JOINT BASE CHARLESTON AIR BASE (Continued)

1000226686

EPA Region: 04
Area Name: SWMU 66 (LF004)
Actual Date: 2018-06-06 00:00:00.0
Action: CA520
NAICS Code(s): 92811
National Security
Original schedule date: Not reported
Schedule end date: Not reported

EPA ID: SC3570024460
EPA Region: 04
Area Name: SWMU 58 (OT012) & 70 (ZONE 3)
Actual Date: 2018-06-06 00:00:00.0
Action: CA520
NAICS Code(s): 92811
National Security
Original schedule date: Not reported
Schedule end date: Not reported

EPA ID: SC3570024460
EPA Region: 04
Area Name: SWMU 69 (LF002) Landfill #4
Actual Date: 2018-05-30 00:00:00.0
Action: CA520
NAICS Code(s): 92811
National Security
Original schedule date: Not reported
Schedule end date: Not reported

EPA ID: SC3570024460
EPA Region: 04
Area Name: SWMU 69 (LF002) Landfill #4
Actual Date: 2018-05-30 00:00:00.0
Action: CA520
NAICS Code(s): 92811
National Security
Original schedule date: Not reported
Schedule end date: Not reported

EPA ID: SC3570024460
EPA Region: 04
Area Name: SWMU 60 (OT011) Hardfill Area #3.
Actual Date: 2018-05-25 00:00:00.0
Action: CA525
NAICS Code(s): 92811
National Security
Original schedule date: Not reported
Schedule end date: Not reported

EPA ID: SC3570024460
EPA Region: 04
Area Name: SWMU 118 - BUILDING 371 WASH RACK
Actual Date: 2018-05-18 00:00:00.0
Action: CA191
NAICS Code(s): 92811
National Security
Original schedule date: Not reported

Map ID
Direction
Distance
Elevation

MAP FINDINGS

Site

Database(s)

EDR ID Number
EPA ID Number

JOINT BASE CHARLESTON AIR BASE (Continued)

1000226686

Schedule end date: Not reported

EPA ID: SC3570024460
EPA Region: 04
Area Name: AOC P - FLIGHT LINE DITCH: GWPD #13336
Actual Date: 2018-05-18 00:00:00.0
Action: CA520
NAICS Code(s): 92811
National Security
Original schedule date: Not reported
Schedule end date: Not reported

EPA ID: SC3570024460
EPA Region: 04
Area Name: SWMU 67 (LF017)
Actual Date: 2018-05-17 00:00:00.0
Action: CA405
NAICS Code(s): 92811
National Security
Original schedule date: Not reported
Schedule end date: Not reported

EPA ID: SC3570024460
EPA Region: 04
Area Name: SWMU 60 (OT011) Hardfill Area #3.
Actual Date: 2018-05-17 00:00:00.0
Action: CA405
NAICS Code(s): 92811
National Security
Original schedule date: Not reported
Schedule end date: Not reported

EPA ID: SC3570024460
EPA Region: 04
Area Name: SWMU 58 (OT012) & 70 (ZONE 3)
Actual Date: 2018-05-17 00:00:00.0
Action: CA405
NAICS Code(s): 92811
National Security
Original schedule date: Not reported
Schedule end date: Not reported

EPA ID: SC3570024460
EPA Region: 04
Area Name: SWMU 69 (LF002) Landfill #4
Actual Date: 2018-05-17 00:00:00.0
Action: CA405
NAICS Code(s): 92811
National Security
Original schedule date: Not reported
Schedule end date: Not reported

EPA ID: SC3570024460
EPA Region: 04
Area Name: SWMU 66 (LF004)
Actual Date: 2018-05-17 00:00:00.0
Action: CA405

Map ID
Direction
Distance
Elevation

MAP FINDINGS

Site

Database(s)

EDR ID Number
EPA ID Number

JOINT BASE CHARLESTON AIR BASE (Continued)

1000226686

NAICS Code(s): 92811
National Security
Original schedule date: Not reported
Schedule end date: Not reported

EPA ID: SC3570024460
EPA Region: 04
Area Name: SWMU 68 (LF006) Landfill #3
Actual Date: 2018-05-17 00:00:00.0
Action: CA405
NAICS Code(s): 92811
National Security
Original schedule date: Not reported
Schedule end date: Not reported

EPA ID: SC3570024460
EPA Region: 04
Area Name: SWMU 69 (LF002) Landfill #4
Actual Date: 2018-05-15 00:00:00.0
Action: CA525
NAICS Code(s): 92811
National Security
Original schedule date: Not reported
Schedule end date: Not reported

EPA ID: SC3570024460
EPA Region: 04
Area Name: SWMU 55/Fire Training Area #3 & FT - 03
Actual Date: 2018-05-14 00:00:00.0
Action: CA610
NAICS Code(s): 92811
National Security
Original schedule date: Not reported
Schedule end date: Not reported

EPA ID: SC3570024460
EPA Region: 04
Area Name: AOC S - Radar Annex TCE Plume
Actual Date: 2018-05-09 00:00:00.0
Action: CA525
NAICS Code(s): 92811
National Security
Original schedule date: Not reported
Schedule end date: Not reported

EPA ID: SC3570024460
EPA Region: 04
Area Name: SWMU 84 BLDG 370 OIL/WATER SEPERATOR
Actual Date: 2018-05-04 00:00:00.0
Action: CA999NF - Corrective Action Process Terminated, No Further Action
NAICS Code(s): 92811
National Security
Original schedule date: Not reported
Schedule end date: Not reported

EPA ID: SC3570024460
EPA Region: 04

Map ID
Direction
Distance
Elevation

MAP FINDINGS

Site

Database(s)

EDR ID Number
EPA ID Number

JOINT BASE CHARLESTON AIR BASE (Continued)

1000226686

Area Name: AOCS L & Q
Actual Date: 2018-05-04 00:00:00.0
Action: CA999NF - Corrective Action Process Terminated, No Further Action
NAICS Code(s): 92811
National Security
Original schedule date: Not reported
Schedule end date: Not reported

EPA ID: SC3570024460
EPA Region: 04
Area Name: AOC M
Actual Date: 2018-05-04 00:00:00.0
Action: CA999NF - Corrective Action Process Terminated, No Further Action
NAICS Code(s): 92811
National Security
Original schedule date: Not reported
Schedule end date: Not reported

EPA ID: SC3570024460
EPA Region: 04
Area Name: SWMU 127 - BLDG 1595 LIFT STATION
Actual Date: 2018-05-04 00:00:00.0
Action: CA999NF - Corrective Action Process Terminated, No Further Action
NAICS Code(s): 92811
National Security
Original schedule date: Not reported
Schedule end date: Not reported

EPA ID: SC3570024460
EPA Region: 04
Area Name: SWMU 31
Actual Date: 2018-05-04 00:00:00.0
Action: CA999NF - Corrective Action Process Terminated, No Further Action
NAICS Code(s): 92811
National Security
Original schedule date: Not reported
Schedule end date: Not reported

EPA ID: SC3570024460
EPA Region: 04
Area Name: SWMU 56 FIRE DEMO AREA #1
Actual Date: 2018-05-04 00:00:00.0
Action: CA999NF - Corrective Action Process Terminated, No Further Action
NAICS Code(s): 92811
National Security
Original schedule date: Not reported
Schedule end date: Not reported

EPA ID: SC3570024460
EPA Region: 04
Area Name: AOC R (TAXIWAY E JP-4 PIPELINE LEAK)
Actual Date: 2018-05-04 00:00:00.0
Action: CA999NF - Corrective Action Process Terminated, No Further Action
NAICS Code(s): 92811
National Security
Original schedule date: Not reported
Schedule end date: Not reported

Map ID
Direction
Distance
Elevation

MAP FINDINGS

Site

Database(s)

EDR ID Number
EPA ID Number

JOINT BASE CHARLESTON AIR BASE (Continued)

1000226686

EPA ID: SC3570024460
EPA Region: 04
Area Name: SWMU 67 (LF017)
Actual Date: 2018-05-04 00:00:00.0
Action: CA400 - Date For Remedy Selection (CM Imposed)
NAICS Code(s): 92811
National Security
Original schedule date: Not reported
Schedule end date: Not reported

EPA ID: SC3570024460
EPA Region: 04
Area Name: SWMU 60 (OT011) Hardfill Area #3.
Actual Date: 2018-05-04 00:00:00.0
Action: CA400 - Date For Remedy Selection (CM Imposed)
NAICS Code(s): 92811
National Security
Original schedule date: Not reported
Schedule end date: Not reported

EPA ID: SC3570024460
EPA Region: 04
Area Name: SWMU 58 (OT012) & 70 (ZONE 3)
Actual Date: 2018-05-04 00:00:00.0
Action: CA400 - Date For Remedy Selection (CM Imposed)
NAICS Code(s): 92811
National Security
Original schedule date: Not reported
Schedule end date: Not reported

EPA ID: SC3570024460
EPA Region: 04
Area Name: SWMU 66 (LF004)
Actual Date: 2018-05-04 00:00:00.0
Action: CA400 - Date For Remedy Selection (CM Imposed)
NAICS Code(s): 92811
National Security
Original schedule date: Not reported
Schedule end date: Not reported

EPA ID: SC3570024460
EPA Region: 04
Area Name: AOC BB (Water Tower 3)
Actual Date: 2018-05-04 00:00:00.0
Action: CA400 - Date For Remedy Selection (CM Imposed)
NAICS Code(s): 92811
National Security
Original schedule date: Not reported
Schedule end date: Not reported

EPA ID: SC3570024460
EPA Region: 04
Area Name: AOC AA (Water Tower 2)
Actual Date: 2018-05-04 00:00:00.0
Action: CA400 - Date For Remedy Selection (CM Imposed)
NAICS Code(s): 92811
National Security

Map ID
Direction
Distance
Elevation

MAP FINDINGS

Site

Database(s)

EDR ID Number
EPA ID Number

JOINT BASE CHARLESTON AIR BASE (Continued)

1000226686

Original schedule date: Not reported
Schedule end date: Not reported

EPA ID: SC3570024460
EPA Region: 04
Area Name: AOC Z
Actual Date: 2018-05-04 00:00:00.0
Action: CA400 - Date For Remedy Selection (CM Imposed)
NAICS Code(s): 92811
National Security

Original schedule date: Not reported
Schedule end date: Not reported

EPA ID: SC3570024460
EPA Region: 04
Area Name: SWMU 84 BLDG 370 OIL/WATER SEPEREATOR
Actual Date: 2018-05-04 00:00:00.0
Action: CA400 - Date For Remedy Selection (CM Imposed)
NAICS Code(s): 92811
National Security

Original schedule date: Not reported
Schedule end date: Not reported

EPA ID: SC3570024460
EPA Region: 04
Area Name: AOCS L & Q
Actual Date: 2018-05-04 00:00:00.0
Action: CA400 - Date For Remedy Selection (CM Imposed)
NAICS Code(s): 92811
National Security

Original schedule date: Not reported
Schedule end date: Not reported

EPA ID: SC3570024460
EPA Region: 04
Area Name: AOC M
Actual Date: 2018-05-04 00:00:00.0
Action: CA400 - Date For Remedy Selection (CM Imposed)
NAICS Code(s): 92811
National Security

Original schedule date: Not reported
Schedule end date: Not reported

EPA ID: SC3570024460
EPA Region: 04
Area Name: SWMU 127 - BLDG 1595 LIFT STATION
Actual Date: 2018-05-04 00:00:00.0
Action: CA400 - Date For Remedy Selection (CM Imposed)
NAICS Code(s): 92811
National Security

Original schedule date: Not reported
Schedule end date: Not reported

EPA ID: SC3570024460
EPA Region: 04
Area Name: SWMU 31
Actual Date: 2018-05-04 00:00:00.0

Map ID
Direction
Distance
Elevation

MAP FINDINGS

Site

Database(s)

EDR ID Number
EPA ID Number

JOINT BASE CHARLESTON AIR BASE (Continued)

1000226686

Action: CA400 - Date For Remedy Selection (CM Imposed)
NAICS Code(s): 92811
National Security
Original schedule date: Not reported
Schedule end date: Not reported

EPA ID: SC3570024460
EPA Region: 04
Area Name: SWMU 56 FIRE DEMO AREA #1
Actual Date: 2018-05-04 00:00:00.0
Action: CA400 - Date For Remedy Selection (CM Imposed)
NAICS Code(s): 92811
National Security
Original schedule date: Not reported
Schedule end date: Not reported

EPA ID: SC3570024460
EPA Region: 04
Area Name: AOC R (TAXIWAY E JP-4 PIPELINE LEAK)
Actual Date: 2018-05-04 00:00:00.0
Action: CA400 - Date For Remedy Selection (CM Imposed)
NAICS Code(s): 92811
National Security
Original schedule date: Not reported
Schedule end date: Not reported

EPA ID: SC3570024460
EPA Region: 04
Area Name: AOC Y - Suspected Skeet Range
Actual Date: 2018-05-04 00:00:00.0
Action: CA400 - Date For Remedy Selection (CM Imposed)
NAICS Code(s): 92811
National Security
Original schedule date: Not reported
Schedule end date: Not reported

EPA ID: SC3570024460
EPA Region: 04
Area Name: AOC Z
Actual Date: 2018-05-04 00:00:00.0
Action: CA999NF - Corrective Action Process Terminated, No Further Action
NAICS Code(s): 92811
National Security
Original schedule date: Not reported
Schedule end date: Not reported

EPA ID: SC3570024460
EPA Region: 04
Area Name: AOC AA (Water Tower 2)
Actual Date: 2018-05-04 00:00:00.0
Action: CA999NF - Corrective Action Process Terminated, No Further Action
NAICS Code(s): 92811
National Security
Original schedule date: Not reported
Schedule end date: Not reported

EPA ID: SC3570024460

Map ID
Direction
Distance
Elevation

MAP FINDINGS

Site

Database(s)

EDR ID Number
EPA ID Number

JOINT BASE CHARLESTON AIR BASE (Continued)

1000226686

EPA Region: 04
Area Name: AOC R (TAXIWAY E JP-4 PIPELINE LEAK)
Actual Date: 2018-05-04 00:00:00.0
Action: CA550NR
NAICS Code(s): 92811
National Security
Original schedule date: Not reported
Schedule end date: Not reported

EPA ID: SC3570024460
EPA Region: 04
Area Name: AOC BB (Water Tower 3)
Actual Date: 2018-05-04 00:00:00.0
Action: CA999NF - Corrective Action Process Terminated, No Further Action
NAICS Code(s): 92811
National Security
Original schedule date: Not reported
Schedule end date: Not reported

EPA ID: SC3570024460
EPA Region: 04
Area Name: AOC BB (Water Tower 3)
Actual Date: 2018-05-04 00:00:00.0
Action: CA550NR
NAICS Code(s): 92811
National Security
Original schedule date: Not reported
Schedule end date: Not reported

EPA ID: SC3570024460
EPA Region: 04
Area Name: AOC AA (Water Tower 2)
Actual Date: 2018-05-04 00:00:00.0
Action: CA550NR
NAICS Code(s): 92811
National Security
Original schedule date: Not reported
Schedule end date: Not reported

EPA ID: SC3570024460
EPA Region: 04
Area Name: AOC Z
Actual Date: 2018-05-04 00:00:00.0
Action: CA550NR
NAICS Code(s): 92811
National Security
Original schedule date: Not reported
Schedule end date: Not reported

EPA ID: SC3570024460
EPA Region: 04
Area Name: SWMU 84 BLDG 370 OIL/WATER SEPEREATOR
Actual Date: 2018-05-04 00:00:00.0
Action: CA550NR
NAICS Code(s): 92811
National Security
Original schedule date: Not reported

Map ID
Direction
Distance
Elevation

MAP FINDINGS

Site

Database(s)

EDR ID Number
EPA ID Number

JOINT BASE CHARLESTON AIR BASE (Continued)

1000226686

Schedule end date: Not reported

EPA ID: SC3570024460
EPA Region: 04
Area Name: AOCS L & Q
Actual Date: 2018-05-04 00:00:00.0
Action: CA550NR
NAICS Code(s): 92811

National Security

Original schedule date: Not reported

Schedule end date: Not reported

EPA ID: SC3570024460
EPA Region: 04
Area Name: AOC M
Actual Date: 2018-05-04 00:00:00.0
Action: CA550NR
NAICS Code(s): 92811

National Security

Original schedule date: Not reported

Schedule end date: Not reported

EPA ID: SC3570024460
EPA Region: 04
Area Name: SWMU 127 - BLDG 1595 LIFT STATION
Actual Date: 2018-05-04 00:00:00.0
Action: CA550NR
NAICS Code(s): 92811

National Security

Original schedule date: Not reported

Schedule end date: Not reported

EPA ID: SC3570024460
EPA Region: 04
Area Name: SWMU 31
Actual Date: 2018-05-04 00:00:00.0
Action: CA550NR
NAICS Code(s): 92811

National Security

Original schedule date: Not reported

Schedule end date: Not reported

EPA ID: SC3570024460
EPA Region: 04
Area Name: SWMU 56 FIRE DEMO AREA #1
Actual Date: 2018-05-04 00:00:00.0
Action: CA550NR
NAICS Code(s): 92811

National Security

Original schedule date: Not reported

Schedule end date: Not reported

EPA ID: SC3570024460
EPA Region: 04
Area Name: SWMU 28 - AH-1 Waste Accumulation Area
Actual Date: 2018-05-02 00:00:00.0
Action: CA346

Map ID
Direction
Distance
Elevation

MAP FINDINGS

Site

Database(s)

EDR ID Number
EPA ID Number

JOINT BASE CHARLESTON AIR BASE (Continued)

1000226686

NAICS Code(s): 92811
National Security
Original schedule date: Not reported
Schedule end date: Not reported

EPA ID: SC3570024460
EPA Region: 04
Area Name: SWMU 31
Actual Date: 2018-04-27 00:00:00.0
Action: CA370 - Petition For No Further Action Receipt Date
NAICS Code(s): 92811
National Security
Original schedule date: Not reported
Schedule end date: Not reported

EPA ID: SC3570024460
EPA Region: 04
Area Name: SWMU 56 FIRE DEMO AREA #1
Actual Date: 2018-04-27 00:00:00.0
Action: CA370 - Petition For No Further Action Receipt Date
NAICS Code(s): 92811
National Security
Original schedule date: Not reported
Schedule end date: Not reported

EPA ID: SC3570024460
EPA Region: 04
Area Name: AOC O (OT-16)
Actual Date: 2018-04-27 00:00:00.0
Action: CA150 - RFI Workplan Approved
NAICS Code(s): 92811
National Security
Original schedule date: Not reported
Schedule end date: Not reported

EPA ID: SC3570024460
EPA Region: 04
Area Name: SWMU 118 - BUILDING 371 WASH RACK
Actual Date: 2018-04-27 00:00:00.0
Action: CA190 - RFI Report Received
NAICS Code(s): 92811
National Security
Original schedule date: Not reported
Schedule end date: Not reported

EPA ID: SC3570024460
EPA Region: 04
Area Name: SWMU 68 (LF006) Landfill #3
Actual Date: 2018-04-20 00:00:00.0
Action: CA520
NAICS Code(s): 92811
National Security
Original schedule date: Not reported
Schedule end date: Not reported

EPA ID: SC3570024460
EPA Region: 04

Map ID
Direction
Distance
Elevation

MAP FINDINGS

Site

Database(s)

EDR ID Number
EPA ID Number

JOINT BASE CHARLESTON AIR BASE (Continued)

1000226686

Area Name: AOC O (OT-16)
Actual Date: 2018-04-17 00:00:00.0
Action: CA110 - RFI Workplan Received
NAICS Code(s): 92811
National Security
Original schedule date: Not reported
Schedule end date: Not reported

EPA ID: SC3570024460
EPA Region: 04
Area Name: SWMU 60 (OT011) Hardfill Area #3.
Actual Date: 2018-04-17 00:00:00.0
Action: CA520
NAICS Code(s): 92811
National Security
Original schedule date: Not reported
Schedule end date: Not reported

EPA ID: SC3570024460
EPA Region: 04
Area Name: SWMU 55/Fire Training Area #3 & FT - 03
Actual Date: 2018-04-17 00:00:00.0
Action: CA525
NAICS Code(s): 92811
National Security
Original schedule date: Not reported
Schedule end date: Not reported

EPA ID: SC3570024460
EPA Region: 04
Area Name: ZONE 2
Actual Date: 2018-04-17 00:00:00.0
Action: CA525
NAICS Code(s): 92811
National Security
Original schedule date: Not reported
Schedule end date: Not reported

EPA ID: SC3570024460
EPA Region: 04
Area Name: SWMU 67 (LF017)
Actual Date: 2018-04-17 00:00:00.0
Action: CA525
NAICS Code(s): 92811
National Security
Original schedule date: Not reported
Schedule end date: Not reported

EPA ID: SC3570024460
EPA Region: 04
Area Name: ZONE 4
Actual Date: 2018-04-17 00:00:00.0
Action: CA525
NAICS Code(s): 92811
National Security
Original schedule date: Not reported
Schedule end date: Not reported

Map ID
Direction
Distance
Elevation

MAP FINDINGS

Site

Database(s)

EDR ID Number
EPA ID Number

JOINT BASE CHARLESTON AIR BASE (Continued)

1000226686

EPA ID: SC3570024460
EPA Region: 04
Area Name: SWMU 60 (OT011) Hardfill Area #3.
Actual Date: 2018-04-17 00:00:00.0
Action: CA525
NAICS Code(s): 92811
National Security
Original schedule date: Not reported
Schedule end date: Not reported

EPA ID: SC3570024460
EPA Region: 04
Area Name: AOC M
Actual Date: 2018-04-17 00:00:00.0
Action: CA525
NAICS Code(s): 92811
National Security
Original schedule date: Not reported
Schedule end date: Not reported

EPA ID: SC3570024460
EPA Region: 04
Area Name: SWMU 58 (OT012) & 70 (ZONE 3)
Actual Date: 2018-04-17 00:00:00.0
Action: CA525
NAICS Code(s): 92811
National Security
Original schedule date: Not reported
Schedule end date: Not reported

EPA ID: SC3570024460
EPA Region: 04
Area Name: SWMU 69 (LF002) Landfill #4
Actual Date: 2018-04-17 00:00:00.0
Action: CA525
NAICS Code(s): 92811
National Security
Original schedule date: Not reported
Schedule end date: Not reported

EPA ID: SC3570024460
EPA Region: 04
Area Name: SWMU 66 (LF004)
Actual Date: 2018-04-17 00:00:00.0
Action: CA525
NAICS Code(s): 92811
National Security
Original schedule date: Not reported
Schedule end date: Not reported

EPA ID: SC3570024460
EPA Region: 04
Area Name: SWMU 68 (LF006) Landfill #3
Actual Date: 2018-04-17 00:00:00.0
Action: CA525
NAICS Code(s): 92811
National Security

Map ID
Direction
Distance
Elevation

MAP FINDINGS

Site

Database(s)

EDR ID Number
EPA ID Number

JOINT BASE CHARLESTON AIR BASE (Continued)

1000226686

Original schedule date: Not reported
Schedule end date: Not reported

EPA ID: SC3570024460
EPA Region: 04
Area Name: AOC R (TAXIWAY E JP-4 PIPELINE LEAK)
Actual Date: 2018-04-17 00:00:00.0
Action: CA525
NAICS Code(s): 92811
National Security

Original schedule date: Not reported
Schedule end date: Not reported

EPA ID: SC3570024460
EPA Region: 04
Area Name: AOC S - Radar Annex TCE Plume
Actual Date: 2018-04-17 00:00:00.0
Action: CA525
NAICS Code(s): 92811
National Security

Original schedule date: Not reported
Schedule end date: Not reported

EPA ID: SC3570024460
EPA Region: 04
Area Name: AOC S - Radar Annex TCE Plume
Actual Date: 2018-04-12 00:00:00.0
Action: CA520
NAICS Code(s): 92811
National Security

Original schedule date: Not reported
Schedule end date: Not reported

EPA ID: SC3570024460
EPA Region: 04
Area Name: SWMU 67 (LF017)
Actual Date: 2018-04-11 00:00:00.0
Action: CA423
NAICS Code(s): 92811
National Security

Original schedule date: Not reported
Schedule end date: Not reported

EPA ID: SC3570024460
EPA Region: 04
Area Name: SWMU 68 (LF006) Landfill #3
Actual Date: 2018-04-05 00:00:00.0
Action: CA525
NAICS Code(s): 92811
National Security

Original schedule date: Not reported
Schedule end date: Not reported

EPA ID: SC3570024460
EPA Region: 04
Area Name: SWMU 55/Fire Training Area #3 & FT - 03
Actual Date: 2018-03-29 00:00:00.0

Map ID
Direction
Distance
Elevation

MAP FINDINGS

Site

Database(s)

EDR ID Number
EPA ID Number

JOINT BASE CHARLESTON AIR BASE (Continued)

1000226686

Action: CA520
NAICS Code(s): 92811
National Security
Original schedule date: Not reported
Schedule end date: Not reported

EPA ID: SC3570024460
EPA Region: 04
Area Name: SWMU 69 (LF002) Landfill #4
Actual Date: 2018-03-28 00:00:00.0
Action: CA520
NAICS Code(s): 92811
National Security
Original schedule date: Not reported
Schedule end date: Not reported

EPA ID: SC3570024460
EPA Region: 04
Area Name: SMWUS 54,67,134,143&AOCS A,D,E,F,G,H,M
Actual Date: 2018-03-23 00:00:00.0
Action: CA405
NAICS Code(s): 92811
National Security
Original schedule date: Not reported
Schedule end date: Not reported

EPA ID: SC3570024460
EPA Region: 04
Area Name: SWMU 28 - AH-1 Waste Accumulation Area
Actual Date: 2018-03-20 00:00:00.0
Action: CA345 - CMS Progress Reports Received
NAICS Code(s): 92811
National Security
Original schedule date: Not reported
Schedule end date: Not reported

EPA ID: SC3570024460
EPA Region: 04
Area Name: ZONE 4
Actual Date: 2018-03-14 00:00:00.0
Action: CA525
NAICS Code(s): 92811
National Security
Original schedule date: Not reported
Schedule end date: Not reported

EPA ID: SC3570024460
EPA Region: 04
Area Name: AOC O (OT-16)
Actual Date: 2018-03-09 00:00:00.0
Action: CA525
NAICS Code(s): 92811
National Security
Original schedule date: Not reported
Schedule end date: Not reported

EPA ID: SC3570024460

Map ID
Direction
Distance
Elevation

MAP FINDINGS

Site

Database(s)

EDR ID Number
EPA ID Number

JOINT BASE CHARLESTON AIR BASE (Continued)

1000226686

EPA Region: 04
Area Name: SWMU 68 (LF006) Landfill #3
Actual Date: 2018-03-05 00:00:00.0
Action: CA520
NAICS Code(s): 92811
National Security
Original schedule date: Not reported
Schedule end date: Not reported

EPA ID: SC3570024460
EPA Region: 04
Area Name: AOC R (TAXIWAY E JP-4 PIPELINE LEAK)
Actual Date: 2018-03-05 00:00:00.0
Action: CA520
NAICS Code(s): 92811
National Security
Original schedule date: Not reported
Schedule end date: Not reported

EPA ID: SC3570024460
EPA Region: 04
Area Name: AOC S - Radar Annex TCE Plume
Actual Date: 2018-03-05 00:00:00.0
Action: CA520
NAICS Code(s): 92811
National Security
Original schedule date: Not reported
Schedule end date: Not reported

EPA ID: SC3570024460
EPA Region: 04
Area Name: ZONE 2
Actual Date: 2018-03-05 00:00:00.0
Action: CA520
NAICS Code(s): 92811
National Security
Original schedule date: Not reported
Schedule end date: Not reported

EPA ID: SC3570024460
EPA Region: 04
Area Name: SWMU 55/Fire Training Area #3 & FT - 03
Actual Date: 2018-03-05 00:00:00.0
Action: CA520
NAICS Code(s): 92811
National Security
Original schedule date: Not reported
Schedule end date: Not reported

EPA ID: SC3570024460
EPA Region: 04
Area Name: SWMU 67 (LF017)
Actual Date: 2018-03-05 00:00:00.0
Action: CA520
NAICS Code(s): 92811
National Security
Original schedule date: Not reported

Map ID
Direction
Distance
Elevation

MAP FINDINGS

Site

Database(s)

EDR ID Number
EPA ID Number

JOINT BASE CHARLESTON AIR BASE (Continued)

1000226686

Schedule end date: Not reported

EPA ID: SC3570024460
EPA Region: 04
Area Name: ZONE 4
Actual Date: 2018-03-05 00:00:00.0
Action: CA520
NAICS Code(s): 92811

National Security

Original schedule date: Not reported

Schedule end date: Not reported

EPA ID: SC3570024460
EPA Region: 04
Area Name: SWMU 60 (OT011) Hardfill Area #3.
Actual Date: 2018-03-05 00:00:00.0
Action: CA520
NAICS Code(s): 92811

National Security

Original schedule date: Not reported

Schedule end date: Not reported

EPA ID: SC3570024460
EPA Region: 04
Area Name: AOC M
Actual Date: 2018-03-05 00:00:00.0
Action: CA520
NAICS Code(s): 92811

National Security

Original schedule date: Not reported

Schedule end date: Not reported

EPA ID: SC3570024460
EPA Region: 04
Area Name: SWMU 58 (OT012) & 70 (ZONE 3)
Actual Date: 2018-03-05 00:00:00.0
Action: CA520
NAICS Code(s): 92811

National Security

Original schedule date: Not reported

Schedule end date: Not reported

EPA ID: SC3570024460
EPA Region: 04
Area Name: SWMU 69 (LF002) Landfill #4
Actual Date: 2018-03-05 00:00:00.0
Action: CA520
NAICS Code(s): 92811

National Security

Original schedule date: Not reported

Schedule end date: Not reported

EPA ID: SC3570024460
EPA Region: 04
Area Name: SWMU 66 (LF004)
Actual Date: 2018-03-05 00:00:00.0
Action: CA520

Map ID
Direction
Distance
Elevation

MAP FINDINGS

Site

Database(s)

EDR ID Number
EPA ID Number

JOINT BASE CHARLESTON AIR BASE (Continued)

1000226686

NAICS Code(s): 92811
National Security
Original schedule date: Not reported
Schedule end date: Not reported

EPA ID: SC3570024460
EPA Region: 04
Area Name: SWMU 68 (LF006) Landfill #3
Actual Date: 2018-03-05 00:00:00.0
Action: CA520
NAICS Code(s): 92811
National Security
Original schedule date: Not reported
Schedule end date: Not reported

EPA ID: SC3570024460
EPA Region: 04
Area Name: AOC R (TAXIWAY E JP-4 PIPELINE LEAK)
Actual Date: 2018-03-05 00:00:00.0
Action: CA520
NAICS Code(s): 92811
National Security
Original schedule date: Not reported
Schedule end date: Not reported

EPA ID: SC3570024460
EPA Region: 04
Area Name: AOC S - Radar Annex TCE Plume
Actual Date: 2018-03-05 00:00:00.0
Action: CA520
NAICS Code(s): 92811
National Security
Original schedule date: Not reported
Schedule end date: Not reported

EPA ID: SC3570024460
EPA Region: 04
Area Name: ZONE 2
Actual Date: 2018-03-05 00:00:00.0
Action: CA520
NAICS Code(s): 92811
National Security
Original schedule date: Not reported
Schedule end date: Not reported

EPA ID: SC3570024460
EPA Region: 04
Area Name: SWMU 55/Fire Training Area #3 & FT - 03
Actual Date: 2018-03-05 00:00:00.0
Action: CA520
NAICS Code(s): 92811
National Security
Original schedule date: Not reported
Schedule end date: Not reported

EPA ID: SC3570024460
EPA Region: 04

Map ID
Direction
Distance
Elevation

MAP FINDINGS

Site

Database(s)

EDR ID Number
EPA ID Number

JOINT BASE CHARLESTON AIR BASE (Continued)

1000226686

Area Name: AOC M
Actual Date: 2018-03-05 00:00:00.0
Action: CA520
NAICS Code(s): 92811
National Security
Original schedule date: Not reported
Schedule end date: Not reported

EPA ID: SC3570024460
EPA Region: 04
Area Name: SWMU 66 (LF004)
Actual Date: 2018-03-05 00:00:00.0
Action: CA520
NAICS Code(s): 92811
National Security
Original schedule date: Not reported
Schedule end date: Not reported

EPA ID: SC3570024460
EPA Region: 04
Area Name: SWMU 69 (LF002) Landfill #4
Actual Date: 2018-03-05 00:00:00.0
Action: CA520
NAICS Code(s): 92811
National Security
Original schedule date: Not reported
Schedule end date: Not reported

EPA ID: SC3570024460
EPA Region: 04
Area Name: SWMU 58 (OT012) & 70 (ZONE 3)
Actual Date: 2018-03-05 00:00:00.0
Action: CA520
NAICS Code(s): 92811
National Security
Original schedule date: Not reported
Schedule end date: Not reported

EPA ID: SC3570024460
EPA Region: 04
Area Name: AOC M
Actual Date: 2018-03-05 00:00:00.0
Action: CA520
NAICS Code(s): 92811
National Security
Original schedule date: Not reported
Schedule end date: Not reported

EPA ID: SC3570024460
EPA Region: 04
Area Name: SWMU 60 (OT011) Hardfill Area #3.
Actual Date: 2018-03-05 00:00:00.0
Action: CA520
NAICS Code(s): 92811
National Security
Original schedule date: Not reported
Schedule end date: Not reported

Map ID
Direction
Distance
Elevation

MAP FINDINGS

Site

Database(s)

EDR ID Number
EPA ID Number

JOINT BASE CHARLESTON AIR BASE (Continued)

1000226686

EPA ID: SC3570024460
EPA Region: 04
Area Name: ZONE 4
Actual Date: 2018-03-05 00:00:00.0
Action: CA520
NAICS Code(s): 92811
National Security
Original schedule date: Not reported
Schedule end date: Not reported

EPA ID: SC3570024460
EPA Region: 04
Area Name: SWMU 67 (LF017)
Actual Date: 2018-03-05 00:00:00.0
Action: CA520
NAICS Code(s): 92811
National Security
Original schedule date: Not reported
Schedule end date: Not reported

EPA ID: SC3570024460
EPA Region: 04
Area Name: SWMU 67 (LF017)
Actual Date: 2018-03-01 00:00:00.0
Action: CA380 - Date For Public Notice On Proposed Remedy
NAICS Code(s): 92811
National Security
Original schedule date: Not reported
Schedule end date: Not reported

EPA ID: SC3570024460
EPA Region: 04
Area Name: AOC Y - Suspected Skeet Range
Actual Date: 2018-03-01 00:00:00.0
Action: CA400 - Date For Remedy Selection (CM Imposed)
NAICS Code(s): 92811
National Security
Original schedule date: Not reported
Schedule end date: Not reported

EPA ID: SC3570024460
EPA Region: 04
Area Name: SWMU 58 (OT012) & 70 (ZONE 3)
Actual Date: 2018-03-01 00:00:00.0
Action: CA380 - Date For Public Notice On Proposed Remedy
NAICS Code(s): 92811
National Security
Original schedule date: Not reported
Schedule end date: Not reported

EPA ID: SC3570024460
EPA Region: 04
Area Name: SWMU 66 (LF004)
Actual Date: 2018-03-01 00:00:00.0
Action: CA380 - Date For Public Notice On Proposed Remedy
NAICS Code(s): 92811
National Security

Map ID
Direction
Distance
Elevation

MAP FINDINGS

Site

Database(s)

EDR ID Number
EPA ID Number

JOINT BASE CHARLESTON AIR BASE (Continued)

1000226686

Original schedule date: Not reported
Schedule end date: Not reported

EPA ID: SC3570024460
EPA Region: 04
Area Name: AOC BB (Water Tower 3)
Actual Date: 2018-03-01 00:00:00.0
Action: CA380 - Date For Public Notice On Proposed Remedy
NAICS Code(s): 92811
National Security

Original schedule date: Not reported
Schedule end date: Not reported

EPA ID: SC3570024460
EPA Region: 04
Area Name: AOC AA (Water Tower 2)
Actual Date: 2018-03-01 00:00:00.0
Action: CA380 - Date For Public Notice On Proposed Remedy
NAICS Code(s): 92811
National Security

Original schedule date: Not reported
Schedule end date: Not reported

EPA ID: SC3570024460
EPA Region: 04
Area Name: AOC Z
Actual Date: 2018-03-01 00:00:00.0
Action: CA380 - Date For Public Notice On Proposed Remedy
NAICS Code(s): 92811
National Security

Original schedule date: Not reported
Schedule end date: Not reported

EPA ID: SC3570024460
EPA Region: 04
Area Name: SWMU 84 BLDG 370 OIL/WATER SEPEREATOR
Actual Date: 2018-03-01 00:00:00.0
Action: CA380 - Date For Public Notice On Proposed Remedy
NAICS Code(s): 92811
National Security

Original schedule date: Not reported
Schedule end date: Not reported

EPA ID: SC3570024460
EPA Region: 04
Area Name: AOCS L & Q
Actual Date: 2018-03-01 00:00:00.0
Action: CA380 - Date For Public Notice On Proposed Remedy
NAICS Code(s): 92811
National Security

Original schedule date: Not reported
Schedule end date: Not reported

EPA ID: SC3570024460
EPA Region: 04
Area Name: AOC M
Actual Date: 2018-03-01 00:00:00.0

Map ID
Direction
Distance
Elevation

MAP FINDINGS

Site

Database(s)

EDR ID Number
EPA ID Number

JOINT BASE CHARLESTON AIR BASE (Continued)

1000226686

Action: CA380 - Date For Public Notice On Proposed Remedy
NAICS Code(s): 92811
National Security
Original schedule date: Not reported
Schedule end date: Not reported

EPA ID: SC3570024460
EPA Region: 04
Area Name: SWMU 127 - BLDG 1595 LIFT STATION
Actual Date: 2018-03-01 00:00:00.0
Action: CA380 - Date For Public Notice On Proposed Remedy
NAICS Code(s): 92811
National Security
Original schedule date: Not reported
Schedule end date: Not reported

EPA ID: SC3570024460
EPA Region: 04
Area Name: SWMU 31
Actual Date: 2018-03-01 00:00:00.0
Action: CA380 - Date For Public Notice On Proposed Remedy
NAICS Code(s): 92811
National Security
Original schedule date: Not reported
Schedule end date: Not reported

EPA ID: SC3570024460
EPA Region: 04
Area Name: SWMU 56 FIRE DEMO AREA #1
Actual Date: 2018-03-01 00:00:00.0
Action: CA380 - Date For Public Notice On Proposed Remedy
NAICS Code(s): 92811
National Security
Original schedule date: Not reported
Schedule end date: Not reported

EPA ID: SC3570024460
EPA Region: 04
Area Name: AOC R (TAXIWAY E JP-4 PIPELINE LEAK)
Actual Date: 2018-03-01 00:00:00.0
Action: CA380 - Date For Public Notice On Proposed Remedy
NAICS Code(s): 92811
National Security
Original schedule date: Not reported
Schedule end date: Not reported

EPA ID: SC3570024460
EPA Region: 04
Area Name: SWMU 60 (OT011) Hardfill Area #3.
Actual Date: 2018-03-01 00:00:00.0
Action: CA380 - Date For Public Notice On Proposed Remedy
NAICS Code(s): 92811
National Security
Original schedule date: Not reported
Schedule end date: Not reported

EPA ID: SC3570024460

Map ID
Direction
Distance
Elevation

MAP FINDINGS

Site

Database(s)

EDR ID Number
EPA ID Number

JOINT BASE CHARLESTON AIR BASE (Continued)

1000226686

EPA Region: 04
Area Name: SWMUS 82,83,84,101,109,110,118 & 147
Actual Date: 2018-02-28 00:00:00.0
Action: CA186
NAICS Code(s): 92811
National Security
Original schedule date: Not reported
Schedule end date: Not reported

EPA ID: SC3570024460
EPA Region: 04
Area Name: SWMU 68 (LF006) Landfill #3
Actual Date: 2018-02-20 00:00:00.0
Action: CA520
NAICS Code(s): 92811
National Security
Original schedule date: Not reported
Schedule end date: Not reported

EPA ID: SC3570024460
EPA Region: 04
Area Name: ZONE 4
Actual Date: 2018-02-16 00:00:00.0
Action: CA520
NAICS Code(s): 92811
National Security
Original schedule date: Not reported
Schedule end date: Not reported

EPA ID: SC3570024460
EPA Region: 04
Area Name: AOC P - FLIGHT LINE DITCH: GWPD #13336
Actual Date: 2018-02-14 00:00:00.0
Action: CA423
NAICS Code(s): 92811
National Security
Original schedule date: Not reported
Schedule end date: Not reported

EPA ID: SC3570024460
EPA Region: 04
Area Name: AOC P - FLIGHT LINE DITCH: GWPD #13336
Actual Date: 2018-02-09 00:00:00.0
Action: CA525
NAICS Code(s): 92811
National Security
Original schedule date: Not reported
Schedule end date: Not reported

EPA ID: SC3570024460
EPA Region: 04
Area Name: AOC O (OT-16)
Actual Date: 2018-02-06 00:00:00.0
Action: CA520
NAICS Code(s): 92811
National Security
Original schedule date: Not reported

Map ID
Direction
Distance
Elevation

MAP FINDINGS

Site

Database(s)

EDR ID Number
EPA ID Number

JOINT BASE CHARLESTON AIR BASE (Continued)

1000226686

Schedule end date: Not reported

EPA ID: SC3570024460
EPA Region: 04
Area Name: AOC P - FLIGHT LINE DITCH: GWPD #13336
Actual Date: 2018-02-01 00:00:00.0
Action: CA405
NAICS Code(s): 92811

National Security

Original schedule date: Not reported

Schedule end date: Not reported

EPA ID: SC3570024460
EPA Region: 04
Area Name: AOC P - FLIGHT LINE DITCH: GWPD #13336
Actual Date: 2018-01-24 00:00:00.0
Action: CA520
NAICS Code(s): 92811

National Security

Original schedule date: Not reported

Schedule end date: Not reported

EPA ID: SC3570024460
EPA Region: 04
Area Name: AOC BB (Water Tower 3)
Actual Date: 2018-01-23 00:00:00.0
Action: CA375 - Decision On Petition For No Further Action
NAICS Code(s): 92811

National Security

Original schedule date: Not reported

Schedule end date: Not reported

EPA ID: SC3570024460
EPA Region: 04
Area Name: AOC BB (Water Tower 3)
Actual Date: 2018-01-23 00:00:00.0
Action: CA545
NAICS Code(s): 92811

National Security

Original schedule date: Not reported

Schedule end date: Not reported

EPA ID: SC3570024460
EPA Region: 04
Area Name: AOC AA (Water Tower 2)
Actual Date: 2018-01-23 00:00:00.0
Action: CA545
NAICS Code(s): 92811

National Security

Original schedule date: Not reported

Schedule end date: Not reported

EPA ID: SC3570024460
EPA Region: 04
Area Name: AOC AA (Water Tower 2)
Actual Date: 2018-01-23 00:00:00.0
Action: CA375 - Decision On Petition For No Further Action

Map ID
Direction
Distance
Elevation

MAP FINDINGS

Site

Database(s)

EDR ID Number
EPA ID Number

JOINT BASE CHARLESTON AIR BASE (Continued)

1000226686

NAICS Code(s): 92811
National Security
Original schedule date: Not reported
Schedule end date: Not reported

EPA ID: SC3570024460
EPA Region: 04
Area Name: AOC P - FLIGHT LINE DITCH: GWPD #13336
Actual Date: 2018-01-11 00:00:00.0
Action: CA423
NAICS Code(s): 92811
National Security
Original schedule date: Not reported
Schedule end date: Not reported

EPA ID: SC3570024460
EPA Region: 04
Area Name: AOC W - Skeet Range 1
Actual Date: 2018-01-11 00:00:00.0
Action: CA191
NAICS Code(s): 92811
National Security
Original schedule date: Not reported
Schedule end date: Not reported

EPA ID: SC3570024460
EPA Region: 04
Area Name: SWMU 118 - BUILDING 371 WASH RACK
Actual Date: 2018-01-11 00:00:00.0
Action: CA184
NAICS Code(s): 92811
National Security
Original schedule date: Not reported
Schedule end date: Not reported

EPA ID: SC3570024460
EPA Region: 04
Area Name: AOC X - Skeet Range 2
Actual Date: 2018-01-11 00:00:00.0
Action: CA191
NAICS Code(s): 92811
National Security
Original schedule date: Not reported
Schedule end date: Not reported

EPA ID: SC3570024460
EPA Region: 04
Area Name: ZONE 4
Actual Date: 2017-12-19 00:00:00.0
Action: CA525
NAICS Code(s): 92811
National Security
Original schedule date: Not reported
Schedule end date: Not reported

EPA ID: SC3570024460
EPA Region: 04

Map ID
Direction
Distance
Elevation

MAP FINDINGS

Site

Database(s)

EDR ID Number
EPA ID Number

JOINT BASE CHARLESTON AIR BASE (Continued)

1000226686

Area Name: SWMU 66 (LF004)
Actual Date: 2017-12-15 00:00:00.0
Action: CA525
NAICS Code(s): 92811
National Security
Original schedule date: Not reported
Schedule end date: Not reported

EPA ID: SC3570024460
EPA Region: 04
Area Name: SWMU 67 (LF017)
Actual Date: 2017-12-15 00:00:00.0
Action: CA525
NAICS Code(s): 92811
National Security
Original schedule date: Not reported
Schedule end date: Not reported

EPA ID: SC3570024460
EPA Region: 04
Area Name: SWMU 55/Fire Training Area #3 & FT - 03
Actual Date: 2017-12-13 00:00:00.0
Action: CA184
NAICS Code(s): 92811
National Security
Original schedule date: Not reported
Schedule end date: Not reported

EPA ID: SC3570024460
EPA Region: 04
Area Name: SWMU 52
Actual Date: 2017-12-13 00:00:00.0
Action: CA184
NAICS Code(s): 92811
National Security
Original schedule date: Not reported
Schedule end date: Not reported

EPA ID: SC3570024460
EPA Region: 04
Area Name: AOC P - FLIGHT LINE DITCH: GWPD #13336
Actual Date: 2017-12-08 00:00:00.0
Action: CA715
NAICS Code(s): 92811
National Security
Original schedule date: Not reported
Schedule end date: Not reported

EPA ID: SC3570024460
EPA Region: 04
Area Name: AOC P - FLIGHT LINE DITCH: GWPD #13336
Actual Date: 2017-12-01 00:00:00.0
Action: CA710
NAICS Code(s): 92811
National Security
Original schedule date: Not reported
Schedule end date: Not reported

Map ID
Direction
Distance
Elevation

MAP FINDINGS

Site

Database(s)

EDR ID Number
EPA ID Number

JOINT BASE CHARLESTON AIR BASE (Continued)

1000226686

EPA ID: SC3570024460
EPA Region: 04
Area Name: AOC P - FLIGHT LINE DITCH: GWPD #13336
Actual Date: 2017-11-22 00:00:00.0
Action: CA405
NAICS Code(s): 92811
National Security
Original schedule date: Not reported
Schedule end date: Not reported

EPA ID: SC3570024460
EPA Region: 04
Area Name: SWMU 66 (LF004)
Actual Date: 2017-11-02 00:00:00.0
Action: CA520
NAICS Code(s): 92811
National Security
Original schedule date: Not reported
Schedule end date: Not reported

EPA ID: SC3570024460
EPA Region: 04
Area Name: AOC BB (Water Tower 3)
Actual Date: 2017-11-02 00:00:00.0
Action: CA370 - Petition For No Further Action Receipt Date
NAICS Code(s): 92811
National Security
Original schedule date: Not reported
Schedule end date: Not reported

EPA ID: SC3570024460
EPA Region: 04
Area Name: AOC AA (Water Tower 2)
Actual Date: 2017-11-02 00:00:00.0
Action: CA540
NAICS Code(s): 92811
National Security
Original schedule date: Not reported
Schedule end date: Not reported

EPA ID: SC3570024460
EPA Region: 04
Area Name: AOC AA (Water Tower 2)
Actual Date: 2017-11-02 00:00:00.0
Action: CA370 - Petition For No Further Action Receipt Date
NAICS Code(s): 92811
National Security
Original schedule date: Not reported
Schedule end date: Not reported

EPA ID: SC3570024460
EPA Region: 04
Area Name: AOC BB (Water Tower 3)
Actual Date: 2017-11-02 00:00:00.0
Action: CA540
NAICS Code(s): 92811
National Security

Map ID
Direction
Distance
Elevation

MAP FINDINGS

Site

Database(s)

EDR ID Number
EPA ID Number

JOINT BASE CHARLESTON AIR BASE (Continued)

1000226686

Original schedule date: Not reported
Schedule end date: Not reported

EPA ID: SC3570024460
EPA Region: 04
Area Name: SWMU 67 (LF017)
Actual Date: 2017-11-02 00:00:00.0
Action: CA520
NAICS Code(s): 92811
National Security

Original schedule date: Not reported
Schedule end date: Not reported

EPA ID: SC3570024460
EPA Region: 04
Area Name: AOC X - Skeet Range 2
Actual Date: 2017-11-01 00:00:00.0
Action: CA190 - RFI Report Received
NAICS Code(s): 92811
National Security

Original schedule date: Not reported
Schedule end date: Not reported

EPA ID: SC3570024460
EPA Region: 04
Area Name: AOC W - Skeet Range 1
Actual Date: 2017-11-01 00:00:00.0
Action: CA190 - RFI Report Received
NAICS Code(s): 92811
National Security

Original schedule date: Not reported
Schedule end date: Not reported

EPA ID: SC3570024460
EPA Region: 04
Area Name: SWMU 55/Fire Training Area #3 & FT - 03
Actual Date: 2017-10-31 00:00:00.0
Action: CA525
NAICS Code(s): 92811
National Security

Original schedule date: Not reported
Schedule end date: Not reported

EPA ID: SC3570024460
EPA Region: 04
Area Name: AOC P - FLIGHT LINE DITCH: GWPD #13336
Actual Date: 2017-10-20 00:00:00.0
Action: CA525
NAICS Code(s): 92811
National Security

Original schedule date: Not reported
Schedule end date: Not reported

EPA ID: SC3570024460
EPA Region: 04
Area Name: SWMU 108, Bldg 58 Abandoned Diesel Tank
Actual Date: 2017-10-19 00:00:00.0

Map ID
Direction
Distance
Elevation

MAP FINDINGS

Site

Database(s)

EDR ID Number
EPA ID Number

JOINT BASE CHARLESTON AIR BASE (Continued)

1000226686

Action: CA525
NAICS Code(s): 92811
National Security
Original schedule date: Not reported
Schedule end date: Not reported

EPA ID: SC3570024460
EPA Region: 04
Area Name: ZONE 4
Actual Date: 2017-10-12 00:00:00.0
Action: CA520
NAICS Code(s): 92811
National Security
Original schedule date: Not reported
Schedule end date: Not reported

EPA ID: SC3570024460
EPA Region: 04
Area Name: AOC P - FLIGHT LINE DITCH: GWPD #13336
Actual Date: 2017-10-12 00:00:00.0
Action: CA525
NAICS Code(s): 92811
National Security
Original schedule date: Not reported
Schedule end date: Not reported

EPA ID: SC3570024460
EPA Region: 04
Area Name: SWMU 67 (LF017)
Actual Date: 2017-10-12 00:00:00.0
Action: CA525
NAICS Code(s): 92811
National Security
Original schedule date: Not reported
Schedule end date: Not reported

EPA ID: SC3570024460
EPA Region: 04
Area Name: SWMU 66 (LF004)
Actual Date: 2017-10-12 00:00:00.0
Action: CA525
NAICS Code(s): 92811
National Security
Original schedule date: Not reported
Schedule end date: Not reported

EPA ID: SC3570024460
EPA Region: 04
Area Name: SWMU 55/Fire Training Area #3 & FT - 03
Actual Date: 2017-10-04 00:00:00.0
Action: CA520
NAICS Code(s): 92811
National Security
Original schedule date: Not reported
Schedule end date: Not reported

EPA ID: SC3570024460

Map ID
Direction
Distance
Elevation

MAP FINDINGS

Site

Database(s)

EDR ID Number
EPA ID Number

JOINT BASE CHARLESTON AIR BASE (Continued)

1000226686

EPA Region: 04
Area Name: SWMU 68 (LF006) Landfill #3
Actual Date: 2017-10-04 00:00:00.0
Action: CA520
NAICS Code(s): 92811
National Security
Original schedule date: Not reported
Schedule end date: Not reported

EPA ID: SC3570024460
EPA Region: 04
Area Name: AOC S - Radar Annex TCE Plume
Actual Date: 2017-09-27 00:00:00.0
Action: CA525
NAICS Code(s): 92811
National Security
Original schedule date: Not reported
Schedule end date: Not reported

EPA ID: SC3570024460
EPA Region: 04
Area Name: ZONE 2
Actual Date: 2017-09-21 00:00:00.0
Action: CA525
NAICS Code(s): 92811
National Security
Original schedule date: Not reported
Schedule end date: Not reported

EPA ID: SC3570024460
EPA Region: 04
Area Name: SWMU 68 (LF006) Landfill #3
Actual Date: 2017-09-13 00:00:00.0
Action: CA525
NAICS Code(s): 92811
National Security
Original schedule date: Not reported
Schedule end date: Not reported

EPA ID: SC3570024460
EPA Region: 04
Area Name: SWMU 108, Bldg 58 Abandoned Diesel Tank
Actual Date: 2017-09-07 00:00:00.0
Action: CA520
NAICS Code(s): 92811
National Security
Original schedule date: Not reported
Schedule end date: Not reported

EPA ID: SC3570024460
EPA Region: 04
Area Name: SWMU 67 (LF017)
Actual Date: 2017-09-06 00:00:00.0
Action: CA520
NAICS Code(s): 92811
National Security
Original schedule date: Not reported

Map ID
Direction
Distance
Elevation

MAP FINDINGS

Site

Database(s)

EDR ID Number
EPA ID Number

JOINT BASE CHARLESTON AIR BASE (Continued)

1000226686

Schedule end date: Not reported

EPA ID: SC3570024460
EPA Region: 04
Area Name: SWMU 66 (LF004)
Actual Date: 2017-09-06 00:00:00.0
Action: CA520
NAICS Code(s): 92811

National Security

Original schedule date: Not reported

Schedule end date: Not reported

EPA ID: SC3570024460
EPA Region: 04
Area Name: SWMU 108, Bldg 58 Abandoned Diesel Tank
Actual Date: 2017-08-15 00:00:00.0
Action: CA525
NAICS Code(s): 92811

National Security

Original schedule date: Not reported

Schedule end date: Not reported

EPA ID: SC3570024460
EPA Region: 04
Area Name: AOC S - Radar Annex TCE Plume
Actual Date: 2017-08-10 00:00:00.0
Action: CA520
NAICS Code(s): 92811

National Security

Original schedule date: Not reported

Schedule end date: Not reported

EPA ID: SC3570024460
EPA Region: 04
Area Name: AOC O (OT-16)
Actual Date: 2017-08-08 00:00:00.0
Action: CA525
NAICS Code(s): 92811

National Security

Original schedule date: Not reported

Schedule end date: Not reported

EPA ID: SC3570024460
EPA Region: 04
Area Name: AOC P - FLIGHT LINE DITCH: GWPD #13336
Actual Date: 2017-08-03 00:00:00.0
Action: CA520
NAICS Code(s): 92811

National Security

Original schedule date: Not reported

Schedule end date: Not reported

EPA ID: SC3570024460
EPA Region: 04
Area Name: AOC P - FLIGHT LINE DITCH: GWPD #13336
Actual Date: 2017-08-03 00:00:00.0
Action: CA520

Map ID
Direction
Distance
Elevation

MAP FINDINGS

Site

Database(s)

EDR ID Number
EPA ID Number

JOINT BASE CHARLESTON AIR BASE (Continued)

1000226686

NAICS Code(s): 92811
National Security
Original schedule date: Not reported
Schedule end date: Not reported

EPA ID: SC3570024460
EPA Region: 04
Area Name: ZONE 2
Actual Date: 2017-08-02 00:00:00.0
Action: CA520
NAICS Code(s): 92811
National Security
Original schedule date: Not reported
Schedule end date: Not reported

EPA ID: SC3570024460
EPA Region: 04
Area Name: SWMU 147 - BUILDING 672 UST
Actual Date: 2017-07-27 00:00:00.0
Action: CA645
NAICS Code(s): 92811
National Security
Original schedule date: Not reported
Schedule end date: Not reported

EPA ID: SC3570024460
EPA Region: 04
Area Name: ZONE 4
Actual Date: 2017-07-26 00:00:00.0
Action: CA525
NAICS Code(s): 92811
National Security
Original schedule date: Not reported
Schedule end date: Not reported

EPA ID: SC3570024460
EPA Region: 04
Area Name: SWMU 55/Fire Training Area #3 & FT - 03
Actual Date: 2017-06-28 00:00:00.0
Action: CA525
NAICS Code(s): 92811
National Security
Original schedule date: Not reported
Schedule end date: Not reported

EPA ID: SC3570024460
EPA Region: 04
Area Name: SWMU 108, Bldg 58 Abandoned Diesel Tank
Actual Date: 2017-06-28 00:00:00.0
Action: CA645
NAICS Code(s): 92811
National Security
Original schedule date: Not reported
Schedule end date: Not reported

EPA ID: SC3570024460
EPA Region: 04

Map ID
Direction
Distance
Elevation

MAP FINDINGS

Site

Database(s)

EDR ID Number
EPA ID Number

JOINT BASE CHARLESTON AIR BASE (Continued)

1000226686

Area Name: ZONE 4
Actual Date: 2017-06-27 00:00:00.0
Action: CA525
NAICS Code(s): 92811
National Security
Original schedule date: Not reported
Schedule end date: Not reported

EPA ID: SC3570024460
EPA Region: 04
Area Name: SWMU 68 (LF006) Landfill #3
Actual Date: 2017-06-27 00:00:00.0
Action: CA520
NAICS Code(s): 92811
National Security
Original schedule date: Not reported
Schedule end date: Not reported

EPA ID: SC3570024460
EPA Region: 04
Area Name: ZONE 2
Actual Date: 2017-06-27 00:00:00.0
Action: CA320 - CMS Supplemental Information Deemed Satisfactory
NAICS Code(s): 92811
National Security
Original schedule date: Not reported
Schedule end date: Not reported

EPA ID: SC3570024460
EPA Region: 04
Area Name: SWMU 108, Bldg 58 Abandoned Diesel Tank
Actual Date: 2017-06-26 00:00:00.0
Action: CA520
NAICS Code(s): 92811
National Security
Original schedule date: Not reported
Schedule end date: Not reported

EPA ID: SC3570024460
EPA Region: 04
Area Name: AOC O (OT-16)
Actual Date: 2017-06-26 00:00:00.0
Action: CA520
NAICS Code(s): 92811
National Security
Original schedule date: Not reported
Schedule end date: Not reported

EPA ID: SC3570024460
EPA Region: 04
Area Name: ZONE 4
Actual Date: 2017-06-22 00:00:00.0
Action: CA520
NAICS Code(s): 92811
National Security
Original schedule date: Not reported
Schedule end date: Not reported

Map ID
Direction
Distance
Elevation

MAP FINDINGS

Site

Database(s)

EDR ID Number
EPA ID Number

JOINT BASE CHARLESTON AIR BASE (Continued)

1000226686

EPA ID: SC3570024460
EPA Region: 04
Area Name: SWMU 108, Bldg 58 Abandoned Diesel Tank
Actual Date: 2017-06-09 00:00:00.0
Action: CA640
NAICS Code(s): 92811
National Security
Original schedule date: Not reported
Schedule end date: Not reported

EPA ID: SC3570024460
EPA Region: 04
Area Name: SWMU 55/Fire Training Area #3 & FT - 03
Actual Date: 2017-06-09 00:00:00.0
Action: CA520
NAICS Code(s): 92811
National Security
Original schedule date: Not reported
Schedule end date: Not reported

EPA ID: SC3570024460
EPA Region: 04
Area Name: SWMU 147 - BUILDING 672 UST
Actual Date: 2017-06-01 00:00:00.0
Action: CA640
NAICS Code(s): 92811
National Security
Original schedule date: Not reported
Schedule end date: Not reported

EPA ID: SC3570024460
EPA Region: 04
Area Name: SWMU 55/Fire Training Area #3 & FT - 03
Actual Date: 2017-05-26 00:00:00.0
Action: CA525
NAICS Code(s): 92811
National Security
Original schedule date: Not reported
Schedule end date: Not reported

EPA ID: SC3570024460
EPA Region: 04
Area Name: SWMU 108, Bldg 58 Abandoned Diesel Tank
Actual Date: 2017-05-26 00:00:00.0
Action: CA645
NAICS Code(s): 92811
National Security
Original schedule date: Not reported
Schedule end date: Not reported

EPA ID: SC3570024460
EPA Region: 04
Area Name: SWMU 67 (LF017)
Actual Date: 2017-05-18 00:00:00.0
Action: CA341
NAICS Code(s): 92811
National Security

Map ID
Direction
Distance
Elevation

MAP FINDINGS

Site

Database(s)

EDR ID Number
EPA ID Number

JOINT BASE CHARLESTON AIR BASE (Continued)

1000226686

Original schedule date: Not reported
Schedule end date: Not reported

EPA ID: SC3570024460
EPA Region: 04
Area Name: SWMU 66 (LF004)
Actual Date: 2017-05-18 00:00:00.0
Action: CA341
NAICS Code(s): 92811
National Security

Original schedule date: Not reported
Schedule end date: Not reported

EPA ID: SC3570024460
EPA Region: 04
Area Name: SWMU 118 - BUILDING 371 WASH RACK
Actual Date: 2017-05-18 00:00:00.0
Action: CA150 - RFI Workplan Approved
NAICS Code(s): 92811
National Security

Original schedule date: Not reported
Schedule end date: Not reported

EPA ID: SC3570024460
EPA Region: 04
Area Name: SWMU 118 - BUILDING 371 WASH RACK
Actual Date: 2017-05-12 00:00:00.0
Action: CA120 - RFI Workplan Modification Requested By Agency
NAICS Code(s): 92811
National Security

Original schedule date: Not reported
Schedule end date: Not reported

EPA ID: SC3570024460
EPA Region: 04
Area Name: SWMU 69 (LF002) Landfill #4
Actual Date: 2017-05-05 00:00:00.0
Action: CA525
NAICS Code(s): 92811
National Security

Original schedule date: Not reported
Schedule end date: Not reported

EPA ID: SC3570024460
EPA Region: 04
Area Name: SWMU 55/Fire Training Area #3 & FT - 03
Actual Date: 2017-05-03 00:00:00.0
Action: CA520
NAICS Code(s): 92811
National Security

Original schedule date: Not reported
Schedule end date: Not reported

EPA ID: SC3570024460
EPA Region: 04
Area Name: SWMU 108, Bldg 58 Abandoned Diesel Tank
Actual Date: 2017-05-01 00:00:00.0

Map ID
Direction
Distance
Elevation

MAP FINDINGS

Site

Database(s)

EDR ID Number
EPA ID Number

JOINT BASE CHARLESTON AIR BASE (Continued)

1000226686

Action: CA640
NAICS Code(s): 92811
National Security
Original schedule date: Not reported
Schedule end date: Not reported

EPA ID: SC3570024460
EPA Region: 04
Area Name: SWMU 69 (LF002) Landfill #4
Actual Date: 2017-04-25 00:00:00.0
Action: CA341
NAICS Code(s): 92811
National Security
Original schedule date: Not reported
Schedule end date: Not reported

EPA ID: SC3570024460
EPA Region: 04
Area Name: SWMU 69 (LF002) Landfill #4
Actual Date: 2017-04-25 00:00:00.0
Action: CA525
NAICS Code(s): 92811
National Security
Original schedule date: Not reported
Schedule end date: Not reported

EPA ID: SC3570024460
EPA Region: 04
Area Name: ZONE 2
Actual Date: 2017-04-21 00:00:00.0
Action: CA310 - CMS Supplemental Information Received
NAICS Code(s): 92811
National Security
Original schedule date: Not reported
Schedule end date: Not reported

EPA ID: SC3570024460
EPA Region: 04
Area Name: SWMU 69 (LF002) Landfill #4
Actual Date: 2017-04-11 00:00:00.0
Action: CA525
NAICS Code(s): 92811
National Security
Original schedule date: Not reported
Schedule end date: Not reported

EPA ID: SC3570024460
EPA Region: 04
Area Name: SWMU 55/Fire Training Area #3 & FT - 03
Actual Date: 2017-04-04 00:00:00.0
Action: CA630
NAICS Code(s): 92811
National Security
Original schedule date: Not reported
Schedule end date: Not reported

EPA ID: SC3570024460

Map ID
Direction
Distance
Elevation

MAP FINDINGS

Site

Database(s)

EDR ID Number
EPA ID Number

JOINT BASE CHARLESTON AIR BASE (Continued)

1000226686

EPA Region: 04
Area Name: SWMU 28 - AH-1 Waste Accumulation Area
Actual Date: 2017-03-30 00:00:00.0
Action: CA320 - CMS Supplemental Information Deemed Satisfactory
NAICS Code(s): 92811
National Security
Original schedule date: Not reported
Schedule end date: Not reported

EPA ID: SC3570024460
EPA Region: 04
Area Name: SWMU 66 (LF004)
Actual Date: 2017-03-23 00:00:00.0
Action: CA340 - CMS Report Received
NAICS Code(s): 92811
National Security
Original schedule date: Not reported
Schedule end date: Not reported

EPA ID: SC3570024460
EPA Region: 04
Area Name: SWMU 68 (LF006) Landfill #3
Actual Date: 2017-03-14 00:00:00.0
Action: CA525
NAICS Code(s): 92811
National Security
Original schedule date: Not reported
Schedule end date: Not reported

EPA ID: SC3570024460
EPA Region: 04
Area Name: AOC R (TAXIWAY E JP-4 PIPELINE LEAK)
Actual Date: 2017-03-10 00:00:00.0
Action: CA525
NAICS Code(s): 92811
National Security
Original schedule date: Not reported
Schedule end date: Not reported

EPA ID: SC3570024460
EPA Region: 04
Area Name: AOC S - Radar Annex TCE Plume
Actual Date: 2017-03-10 00:00:00.0
Action: CA525
NAICS Code(s): 92811
National Security
Original schedule date: Not reported
Schedule end date: Not reported

EPA ID: SC3570024460
EPA Region: 04
Area Name: ZONE 2
Actual Date: 2017-03-10 00:00:00.0
Action: CA525
NAICS Code(s): 92811
National Security
Original schedule date: Not reported

Map ID
Direction
Distance
Elevation

MAP FINDINGS

Site

Database(s)

EDR ID Number
EPA ID Number

JOINT BASE CHARLESTON AIR BASE (Continued)

1000226686

Schedule end date: Not reported

EPA ID: SC3570024460
EPA Region: 04
Area Name: SWMU 55/Fire Training Area #3 & FT - 03
Actual Date: 2017-03-10 00:00:00.0
Action: CA525
NAICS Code(s): 92811

National Security

Original schedule date: Not reported

Schedule end date: Not reported

EPA ID: SC3570024460
EPA Region: 04
Area Name: SWMU 67 (LF017)
Actual Date: 2017-03-10 00:00:00.0
Action: CA525
NAICS Code(s): 92811

National Security

Original schedule date: Not reported

Schedule end date: Not reported

EPA ID: SC3570024460
EPA Region: 04
Area Name: ZONE 4
Actual Date: 2017-03-10 00:00:00.0
Action: CA525
NAICS Code(s): 92811

National Security

Original schedule date: Not reported

Schedule end date: Not reported

EPA ID: SC3570024460
EPA Region: 04
Area Name: SWMU 60 (OT011) Hardfill Area #3.
Actual Date: 2017-03-10 00:00:00.0
Action: CA525
NAICS Code(s): 92811

National Security

Original schedule date: Not reported

Schedule end date: Not reported

EPA ID: SC3570024460
EPA Region: 04
Area Name: AOC M
Actual Date: 2017-03-10 00:00:00.0
Action: CA525
NAICS Code(s): 92811

National Security

Original schedule date: Not reported

Schedule end date: Not reported

EPA ID: SC3570024460
EPA Region: 04
Area Name: SWMU 58 (OT012) & 70 (ZONE 3)
Actual Date: 2017-03-10 00:00:00.0
Action: CA525

Map ID
Direction
Distance
Elevation

MAP FINDINGS

Site

Database(s)

EDR ID Number
EPA ID Number

JOINT BASE CHARLESTON AIR BASE (Continued)

1000226686

NAICS Code(s): 92811
National Security
Original schedule date: Not reported
Schedule end date: Not reported

EPA ID: SC3570024460
EPA Region: 04
Area Name: SWMU 69 (LF002) Landfill #4
Actual Date: 2017-03-10 00:00:00.0
Action: CA525
NAICS Code(s): 92811
National Security
Original schedule date: Not reported
Schedule end date: Not reported

EPA ID: SC3570024460
EPA Region: 04
Area Name: SWMU 66 (LF004)
Actual Date: 2017-03-10 00:00:00.0
Action: CA525
NAICS Code(s): 92811
National Security
Original schedule date: Not reported
Schedule end date: Not reported

EPA ID: SC3570024460
EPA Region: 04
Area Name: SWMU 68 (LF006) Landfill #3
Actual Date: 2017-03-10 00:00:00.0
Action: CA525
NAICS Code(s): 92811
National Security
Original schedule date: Not reported
Schedule end date: Not reported

EPA ID: SC3570024460
EPA Region: 04
Area Name: AOC O (OT-16)
Actual Date: 2017-03-09 00:00:00.0
Action: CA525
NAICS Code(s): 92811
National Security
Original schedule date: Not reported
Schedule end date: Not reported

EPA ID: SC3570024460
EPA Region: 04
Area Name: SWMU 69 (LF002) Landfill #4
Actual Date: 2017-03-02 00:00:00.0
Action: CA520
NAICS Code(s): 92811
National Security
Original schedule date: Not reported
Schedule end date: Not reported

EPA ID: SC3570024460
EPA Region: 04

Map ID
Direction
Distance
Elevation

MAP FINDINGS

Site

Database(s)

EDR ID Number
EPA ID Number

JOINT BASE CHARLESTON AIR BASE (Continued)

1000226686

Area Name: SWMU 69 (LF002) Landfill #4
Actual Date: 2017-03-02 00:00:00.0
Action: CA340 - CMS Report Received
NAICS Code(s): 92811
National Security
Original schedule date: Not reported
Schedule end date: Not reported

EPA ID: SC3570024460
EPA Region: 04
Area Name: SWMU 55/Fire Training Area #3 & FT - 03
Actual Date: 2017-03-01 00:00:00.0
Action: CA610
NAICS Code(s): 92811
National Security
Original schedule date: Not reported
Schedule end date: Not reported

EPA ID: SC3570024460
EPA Region: 04
Area Name: SWMU 28 - AH-1 Waste Accumulation Area
Actual Date: 2017-02-23 00:00:00.0
Action: CA310 - CMS Supplemental Information Received
NAICS Code(s): 92811
National Security
Original schedule date: Not reported
Schedule end date: Not reported

EPA ID: SC3570024460
EPA Region: 04
Area Name: AOC O (OT-16)
Actual Date: 2017-02-16 00:00:00.0
Action: CA150 - RFI Workplan Approved
NAICS Code(s): 92811
National Security
Original schedule date: Not reported
Schedule end date: Not reported

EPA ID: SC3570024460
EPA Region: 04
Area Name: AOC O (OT-16)
Actual Date: 2017-02-15 00:00:00.0
Action: CA520
NAICS Code(s): 92811
National Security
Original schedule date: Not reported
Schedule end date: Not reported

EPA ID: SC3570024460
EPA Region: 04
Area Name: AOC O (OT-16)
Actual Date: 2017-02-06 00:00:00.0
Action: CA120 - RFI Workplan Modification Requested By Agency
NAICS Code(s): 92811
National Security
Original schedule date: Not reported
Schedule end date: Not reported

Map ID
Direction
Distance
Elevation

MAP FINDINGS

Site

Database(s)

EDR ID Number
EPA ID Number

JOINT BASE CHARLESTON AIR BASE (Continued)

1000226686

EPA ID: SC3570024460
EPA Region: 04
Area Name: AOC BB (Water Tower 3)
Actual Date: 2017-02-06 00:00:00.0
Action: CA645
NAICS Code(s): 92811
National Security
Original schedule date: Not reported
Schedule end date: Not reported

EPA ID: SC3570024460
EPA Region: 04
Area Name: AOC AA (Water Tower 2)
Actual Date: 2017-02-06 00:00:00.0
Action: CA645
NAICS Code(s): 92811
National Security
Original schedule date: Not reported
Schedule end date: Not reported

EPA ID: SC3570024460
EPA Region: 04
Area Name: SWMU 68 (LF006) Landfill #3
Actual Date: 2017-01-30 00:00:00.0
Action: CA520
NAICS Code(s): 92811
National Security
Original schedule date: Not reported
Schedule end date: Not reported

EPA ID: SC3570024460
EPA Region: 04
Area Name: SWMU 52
Actual Date: 2017-01-27 00:00:00.0
Action: CA150 - RFI Workplan Approved
NAICS Code(s): 92811
National Security
Original schedule date: Not reported
Schedule end date: Not reported

EPA ID: SC3570024460
EPA Region: 04
Area Name: SWMU 55/Fire Training Area #3 & FT - 03
Actual Date: 2017-01-27 00:00:00.0
Action: CA150 - RFI Workplan Approved
NAICS Code(s): 92811
National Security
Original schedule date: Not reported
Schedule end date: Not reported

EPA ID: SC3570024460
EPA Region: 04
Area Name: ZONE 2
Actual Date: 2017-01-27 00:00:00.0
Action: CA525
NAICS Code(s): 92811
National Security

Map ID
Direction
Distance
Elevation

MAP FINDINGS

Site

Database(s)

EDR ID Number
EPA ID Number

JOINT BASE CHARLESTON AIR BASE (Continued)

1000226686

Original schedule date: Not reported
Schedule end date: Not reported

EPA ID: SC3570024460
EPA Region: 04
Area Name: SWMU 55/Fire Training Area #3 & FT - 03
Actual Date: 2017-01-27 00:00:00.0
Action: CA150 - RFI Workplan Approved
NAICS Code(s): 92811
National Security

Original schedule date: Not reported
Schedule end date: Not reported

EPA ID: SC3570024460
EPA Region: 04
Area Name: SWMU 52
Actual Date: 2017-01-27 00:00:00.0
Action: CA150 - RFI Workplan Approved
NAICS Code(s): 92811
National Security

Original schedule date: Not reported
Schedule end date: Not reported

EPA ID: SC3570024460
EPA Region: 04
Area Name: SWMU 55/Fire Training Area #3 & FT - 03
Actual Date: 2017-01-25 00:00:00.0
Action: CA110 - RFI Workplan Received
NAICS Code(s): 92811
National Security

Original schedule date: Not reported
Schedule end date: Not reported

EPA ID: SC3570024460
EPA Region: 04
Area Name: SWMU 52
Actual Date: 2017-01-25 00:00:00.0
Action: CA110 - RFI Workplan Received
NAICS Code(s): 92811
National Security

Original schedule date: Not reported
Schedule end date: Not reported

EPA ID: SC3570024460
EPA Region: 04
Area Name: SWMU 55/Fire Training Area #3 & FT - 03
Actual Date: 2017-01-25 00:00:00.0
Action: CA110 - RFI Workplan Received
NAICS Code(s): 92811
National Security

Original schedule date: Not reported
Schedule end date: Not reported

EPA ID: SC3570024460
EPA Region: 04
Area Name: SWMU 52
Actual Date: 2017-01-25 00:00:00.0

Map ID
Direction
Distance
Elevation

MAP FINDINGS

Site

Database(s)

EDR ID Number
EPA ID Number

JOINT BASE CHARLESTON AIR BASE (Continued)

1000226686

Action: CA110 - RFI Workplan Received
NAICS Code(s): 92811
National Security
Original schedule date: Not reported
Schedule end date: Not reported

EPA ID: SC3570024460
EPA Region: 04
Area Name: ZONE 2
Actual Date: 2017-01-24 00:00:00.0
Action: CA520
NAICS Code(s): 92811
National Security
Original schedule date: Not reported
Schedule end date: Not reported

EPA ID: SC3570024460
EPA Region: 04
Area Name: AOC S - Radar Annex TCE Plume
Actual Date: 2017-01-24 00:00:00.0
Action: CA520
NAICS Code(s): 92811
National Security
Original schedule date: Not reported
Schedule end date: Not reported

EPA ID: SC3570024460
EPA Region: 04
Area Name: AOC R (TAXIWAY E JP-4 PIPELINE LEAK)
Actual Date: 2017-01-24 00:00:00.0
Action: CA520
NAICS Code(s): 92811
National Security
Original schedule date: Not reported
Schedule end date: Not reported

EPA ID: SC3570024460
EPA Region: 04
Area Name: SWMU 68 (LF006) Landfill #3
Actual Date: 2017-01-24 00:00:00.0
Action: CA520
NAICS Code(s): 92811
National Security
Original schedule date: Not reported
Schedule end date: Not reported

EPA ID: SC3570024460
EPA Region: 04
Area Name: SWMU 66 (LF004)
Actual Date: 2017-01-24 00:00:00.0
Action: CA520
NAICS Code(s): 92811
National Security
Original schedule date: Not reported
Schedule end date: Not reported

EPA ID: SC3570024460

Map ID
Direction
Distance
Elevation

MAP FINDINGS

Site

Database(s)

EDR ID Number
EPA ID Number

JOINT BASE CHARLESTON AIR BASE (Continued)

1000226686

EPA Region: 04
Area Name: SWMU 69 (LF002) Landfill #4
Actual Date: 2017-01-24 00:00:00.0
Action: CA520
NAICS Code(s): 92811
National Security
Original schedule date: Not reported
Schedule end date: Not reported

EPA ID: SC3570024460
EPA Region: 04
Area Name: SWMU 58 (OT012) & 70 (ZONE 3)
Actual Date: 2017-01-24 00:00:00.0
Action: CA520
NAICS Code(s): 92811
National Security
Original schedule date: Not reported
Schedule end date: Not reported

EPA ID: SC3570024460
EPA Region: 04
Area Name: AOC M
Actual Date: 2017-01-24 00:00:00.0
Action: CA520
NAICS Code(s): 92811
National Security
Original schedule date: Not reported
Schedule end date: Not reported

EPA ID: SC3570024460
EPA Region: 04
Area Name: SWMU 60 (OT011) Hardfill Area #3.
Actual Date: 2017-01-24 00:00:00.0
Action: CA520
NAICS Code(s): 92811
National Security
Original schedule date: Not reported
Schedule end date: Not reported

EPA ID: SC3570024460
EPA Region: 04
Area Name: ZONE 4
Actual Date: 2017-01-24 00:00:00.0
Action: CA520
NAICS Code(s): 92811
National Security
Original schedule date: Not reported
Schedule end date: Not reported

EPA ID: SC3570024460
EPA Region: 04
Area Name: SWMU 67 (LF017)
Actual Date: 2017-01-24 00:00:00.0
Action: CA520
NAICS Code(s): 92811
National Security
Original schedule date: Not reported

Map ID
Direction
Distance
Elevation

MAP FINDINGS

Site

Database(s)

EDR ID Number
EPA ID Number

JOINT BASE CHARLESTON AIR BASE (Continued)

1000226686

Schedule end date: Not reported

EPA ID: SC3570024460
EPA Region: 04
Area Name: AOC P - FLIGHT LINE DITCH: GWPD #13336
Actual Date: 2017-01-20 00:00:00.0
Action: CA423
NAICS Code(s): 92811
National Security
Original schedule date: Not reported
Schedule end date: Not reported

EPA ID: SC3570024460
EPA Region: 04
Area Name: SWMU 66 (LF004)
Actual Date: 2017-01-19 00:00:00.0
Action: CA423
NAICS Code(s): 92811
National Security
Original schedule date: Not reported
Schedule end date: Not reported

EPA ID: SC3570024460
EPA Region: 04
Area Name: SWMU 69 (LF002) Landfill #4
Actual Date: 2017-01-19 00:00:00.0
Action: CA423
NAICS Code(s): 92811
National Security
Original schedule date: Not reported
Schedule end date: Not reported

EPA ID: SC3570024460
EPA Region: 04
Area Name: SWMU 58 (OT012) & 70 (ZONE 3)
Actual Date: 2017-01-19 00:00:00.0
Action: CA423
NAICS Code(s): 92811
National Security
Original schedule date: Not reported
Schedule end date: Not reported

EPA ID: SC3570024460
EPA Region: 04
Area Name: SWMU 60 (OT011) Hardfill Area #3.
Actual Date: 2017-01-19 00:00:00.0
Action: CA423
NAICS Code(s): 92811
National Security
Original schedule date: Not reported
Schedule end date: Not reported

EPA ID: SC3570024460
EPA Region: 04
Area Name: SWMU 67 (LF017)
Actual Date: 2017-01-19 00:00:00.0
Action: CA423

Map ID
Direction
Distance
Elevation

MAP FINDINGS

Site

Database(s)

EDR ID Number
EPA ID Number

JOINT BASE CHARLESTON AIR BASE (Continued)

1000226686

NAICS Code(s): 92811
National Security
Original schedule date: Not reported
Schedule end date: Not reported

EPA ID: SC3570024460
EPA Region: 04
Area Name: SWMU 68 (LF006) Landfill #3
Actual Date: 2017-01-19 00:00:00.0
Action: CA423
NAICS Code(s): 92811
National Security
Original schedule date: Not reported
Schedule end date: Not reported

EPA ID: SC3570024460
EPA Region: 04
Area Name: SWMU 118 - BUILDING 371 WASH RACK
Actual Date: 2017-01-18 00:00:00.0
Action: CA150 - RFI Workplan Approved
NAICS Code(s): 92811
National Security
Original schedule date: Not reported
Schedule end date: Not reported

EPA ID: SC3570024460
EPA Region: 04
Area Name: SWMU 55/Fire Training Area #3 & FT - 03
Actual Date: 2017-01-17 00:00:00.0
Action: CA120 - RFI Workplan Modification Requested By Agency
NAICS Code(s): 92811
National Security
Original schedule date: Not reported
Schedule end date: Not reported

EPA ID: SC3570024460
EPA Region: 04
Area Name: SWMU 52
Actual Date: 2017-01-17 00:00:00.0
Action: CA120 - RFI Workplan Modification Requested By Agency
NAICS Code(s): 92811
National Security
Original schedule date: Not reported
Schedule end date: Not reported

EPA ID: SC3570024460
EPA Region: 04
Area Name: SWMU 55/Fire Training Area #3 & FT - 03
Actual Date: 2017-01-17 00:00:00.0
Action: CA120 - RFI Workplan Modification Requested By Agency
NAICS Code(s): 92811
National Security
Original schedule date: Not reported
Schedule end date: Not reported

EPA ID: SC3570024460
EPA Region: 04

Map ID
Direction
Distance
Elevation

MAP FINDINGS

Site

Database(s)

EDR ID Number
EPA ID Number

JOINT BASE CHARLESTON AIR BASE (Continued)

1000226686

Area Name: SWMU 52
Actual Date: 2017-01-17 00:00:00.0
Action: CA120 - RFI Workplan Modification Requested By Agency
NAICS Code(s): 92811
National Security
Original schedule date: Not reported
Schedule end date: Not reported

EPA ID: SC3570024460
EPA Region: 04
Area Name: SWMU 68 (LF006) Landfill #3
Actual Date: 2017-01-12 00:00:00.0
Action: CA525
NAICS Code(s): 92811
National Security
Original schedule date: Not reported
Schedule end date: Not reported

EPA ID: SC3570024460
EPA Region: 04
Area Name: SWMU 118 - BUILDING 371 WASH RACK
Actual Date: 2016-12-22 00:00:00.0
Action: CA110 - RFI Workplan Received
NAICS Code(s): 92811
National Security
Original schedule date: Not reported
Schedule end date: Not reported

EPA ID: SC3570024460
EPA Region: 04
Area Name: ZONE 2
Actual Date: 2016-12-21 00:00:00.0
Action: CA520
NAICS Code(s): 92811
National Security
Original schedule date: Not reported
Schedule end date: Not reported

EPA ID: SC3570024460
EPA Region: 04
Area Name: ZONE 2
Actual Date: 2016-12-21 00:00:00.0
Action: CA520
NAICS Code(s): 92811
National Security
Original schedule date: Not reported
Schedule end date: Not reported

EPA ID: SC3570024460
EPA Region: 04
Area Name: AOC AA (Water Tower 2)
Actual Date: 2016-12-14 00:00:00.0
Action: CA640
NAICS Code(s): 92811
National Security
Original schedule date: Not reported
Schedule end date: Not reported

Map ID
Direction
Distance
Elevation

MAP FINDINGS

Site

Database(s)

EDR ID Number
EPA ID Number

JOINT BASE CHARLESTON AIR BASE (Continued)

1000226686

EPA ID: SC3570024460
EPA Region: 04
Area Name: AOC BB (Water Tower 3)
Actual Date: 2016-12-14 00:00:00.0
Action: CA640
NAICS Code(s): 92811
National Security
Original schedule date: Not reported
Schedule end date: Not reported

EPA ID: SC3570024460
EPA Region: 04
Area Name: AOC P - FLIGHT LINE DITCH: GWPD #13336
Actual Date: 2016-12-12 00:00:00.0
Action: CA405
NAICS Code(s): 92811
National Security
Original schedule date: Not reported
Schedule end date: Not reported

EPA ID: SC3570024460
EPA Region: 04
Area Name: SWMU 108, Bldg 58 Abandoned Diesel Tank
Actual Date: 2016-12-08 00:00:00.0
Action: CA525
NAICS Code(s): 92811
National Security
Original schedule date: Not reported
Schedule end date: Not reported

EPA ID: SC3570024460
EPA Region: 04
Area Name: AOC O (OT-16)
Actual Date: 2016-12-07 00:00:00.0
Action: CA423
NAICS Code(s): 92811
National Security
Original schedule date: Not reported
Schedule end date: Not reported

EPA ID: SC3570024460
EPA Region: 04
Area Name: SWMU 52
Actual Date: 2016-12-07 00:00:00.0
Action: CA110 - RFI Workplan Received
NAICS Code(s): 92811
National Security
Original schedule date: Not reported
Schedule end date: Not reported

EPA ID: SC3570024460
EPA Region: 04
Area Name: SWMU 60 (OT011) Hardfill Area #3.
Actual Date: 2016-12-07 00:00:00.0
Action: CA341
NAICS Code(s): 92811
National Security

Map ID
Direction
Distance
Elevation

MAP FINDINGS

Site

Database(s)

EDR ID Number
EPA ID Number

JOINT BASE CHARLESTON AIR BASE (Continued)

1000226686

Original schedule date: Not reported
Schedule end date: Not reported

EPA ID: SC3570024460
EPA Region: 04
Area Name: SWMU 55/Fire Training Area #3 & FT - 03
Actual Date: 2016-12-07 00:00:00.0
Action: CA110 - RFI Workplan Received
NAICS Code(s): 92811
National Security

Original schedule date: Not reported
Schedule end date: Not reported

EPA ID: SC3570024460
EPA Region: 04
Area Name: AOC O (OT-16)
Actual Date: 2016-12-02 00:00:00.0
Action: CA525
NAICS Code(s): 92811
National Security

Original schedule date: Not reported
Schedule end date: Not reported

EPA ID: SC3570024460
EPA Region: 04
Area Name: AOC P - FLIGHT LINE DITCH: GWPD #13336
Actual Date: 2016-11-28 00:00:00.0
Action: CA525
NAICS Code(s): 92811
National Security

Original schedule date: Not reported
Schedule end date: Not reported

EPA ID: SC3570024460
EPA Region: 04
Area Name: AOC P - FLIGHT LINE DITCH: GWPD #13336
Actual Date: 2016-11-22 00:00:00.0
Action: CA170 - RFI Supplemental Information Deemed Satisfactory
NAICS Code(s): 92811
National Security

Original schedule date: Not reported
Schedule end date: Not reported

EPA ID: SC3570024460
EPA Region: 04
Area Name: SWMU 60 (OT011) Hardfill Area #3.
Actual Date: 2016-11-17 00:00:00.0
Action: CA405
NAICS Code(s): 92811
National Security

Original schedule date: Not reported
Schedule end date: Not reported

EPA ID: SC3570024460
EPA Region: 04
Area Name: SWMU 58 (OT012) & 70 (ZONE 3)
Actual Date: 2016-11-17 00:00:00.0

Map ID
Direction
Distance
Elevation

MAP FINDINGS

Site

Database(s)

EDR ID Number
EPA ID Number

JOINT BASE CHARLESTON AIR BASE (Continued)

1000226686

Action: CA405
NAICS Code(s): 92811
National Security
Original schedule date: Not reported
Schedule end date: Not reported

EPA ID: SC3570024460
EPA Region: 04
Area Name: SWMU 69 (LF002) Landfill #4
Actual Date: 2016-11-17 00:00:00.0
Action: CA405
NAICS Code(s): 92811
National Security
Original schedule date: Not reported
Schedule end date: Not reported

EPA ID: SC3570024460
EPA Region: 04
Area Name: SWMU 66 (LF004)
Actual Date: 2016-11-17 00:00:00.0
Action: CA405
NAICS Code(s): 92811
National Security
Original schedule date: Not reported
Schedule end date: Not reported

EPA ID: SC3570024460
EPA Region: 04
Area Name: SWMU 68 (LF006) Landfill #3
Actual Date: 2016-11-17 00:00:00.0
Action: CA405
NAICS Code(s): 92811
National Security
Original schedule date: Not reported
Schedule end date: Not reported

EPA ID: SC3570024460
EPA Region: 04
Area Name: SWMU 67 (LF017)
Actual Date: 2016-11-17 00:00:00.0
Action: CA405
NAICS Code(s): 92811
National Security
Original schedule date: Not reported
Schedule end date: Not reported

EPA ID: SC3570024460
EPA Region: 04
Area Name: SWMU 55/Fire Training Area #3 & FT - 03
Actual Date: 2016-11-16 00:00:00.0
Action: CA423
NAICS Code(s): 92811
National Security
Original schedule date: Not reported
Schedule end date: Not reported

EPA ID: SC3570024460

Map ID
Direction
Distance
Elevation

MAP FINDINGS

Site

Database(s)

EDR ID Number
EPA ID Number

JOINT BASE CHARLESTON AIR BASE (Continued)

1000226686

EPA Region: 04
Area Name: SWMU 58 (OT012) & 70 (ZONE 3)
Actual Date: 2016-11-14 00:00:00.0
Action: CA336
NAICS Code(s): 92811
National Security
Original schedule date: Not reported
Schedule end date: Not reported

EPA ID: SC3570024460
EPA Region: 04
Area Name: AOC O (OT-16)
Actual Date: 2016-10-25 00:00:00.0
Action: CA405
NAICS Code(s): 92811
National Security
Original schedule date: Not reported
Schedule end date: Not reported

EPA ID: SC3570024460
EPA Region: 04
Area Name: SWMU 55/Fire Training Area #3 & FT - 03
Actual Date: 2016-10-25 00:00:00.0
Action: CA405
NAICS Code(s): 92811
National Security
Original schedule date: Not reported
Schedule end date: Not reported

EPA ID: SC3570024460
EPA Region: 04
Area Name: ZONE 4
Actual Date: 2016-10-21 00:00:00.0
Action: CA423
NAICS Code(s): 92811
National Security
Original schedule date: Not reported
Schedule end date: Not reported

EPA ID: SC3570024460
EPA Region: 04
Area Name: SWMU 108, Bldg 58 Abandoned Diesel Tank
Actual Date: 2016-10-21 00:00:00.0
Action: CA520
NAICS Code(s): 92811
National Security
Original schedule date: Not reported
Schedule end date: Not reported

EPA ID: SC3570024460
EPA Region: 04
Area Name: ZONE 4
Actual Date: 2016-10-21 00:00:00.0
Action: CA423
NAICS Code(s): 92811
National Security
Original schedule date: Not reported

Map ID
Direction
Distance
Elevation

MAP FINDINGS

Site

Database(s)

EDR ID Number
EPA ID Number

JOINT BASE CHARLESTON AIR BASE (Continued)

1000226686

Schedule end date: Not reported

EPA ID: SC3570024460
EPA Region: 04
Area Name: SWMU 60 (OT011) Hardfill Area #3.
Actual Date: 2016-10-20 00:00:00.0
Action: CA340 - CMS Report Received
NAICS Code(s): 92811
National Security
Original schedule date: Not reported
Schedule end date: Not reported

EPA ID: SC3570024460
EPA Region: 04
Area Name: LANDFILL LF-06 - SWMU 68
Actual Date: 2016-10-19 00:00:00.0
Action: CA520
NAICS Code(s): 92811
National Security
Original schedule date: Not reported
Schedule end date: Not reported

EPA ID: SC3570024460
EPA Region: 04
Area Name: ZONE 4
Actual Date: 2016-10-04 00:00:00.0
Action: CA405
NAICS Code(s): 92811
National Security
Original schedule date: Not reported
Schedule end date: Not reported

EPA ID: SC3570024460
EPA Region: 04
Area Name: AOC P - FLIGHT LINE DITCH: GWPD #13336
Actual Date: 2016-10-03 00:00:00.0
Action: CA520
NAICS Code(s): 92811
National Security
Original schedule date: Not reported
Schedule end date: Not reported

EPA ID: SC3570024460
EPA Region: 04
Area Name: ZONE 4
Actual Date: 2016-09-27 00:00:00.0
Action: CA405
NAICS Code(s): 92811
National Security
Original schedule date: Not reported
Schedule end date: Not reported

EPA ID: SC3570024460
EPA Region: 04
Area Name: SWMU 147 - BUILDING 672 UST
Actual Date: 2016-09-23 00:00:00.0
Action: CA630

Map ID
Direction
Distance
Elevation

MAP FINDINGS

Site

Database(s)

EDR ID Number
EPA ID Number

JOINT BASE CHARLESTON AIR BASE (Continued)

1000226686

NAICS Code(s): 92811
National Security
Original schedule date: Not reported
Schedule end date: Not reported

EPA ID: SC3570024460
EPA Region: 04
Area Name: ZONE 2
Actual Date: 2016-09-23 00:00:00.0
Action: CA300 - CMS Workplan Approved
NAICS Code(s): 92811
National Security
Original schedule date: Not reported
Schedule end date: Not reported

EPA ID: SC3570024460
EPA Region: 04
Area Name: SWMU 55/Fire Training Area #3 & FT - 03
Actual Date: 2016-09-22 00:00:00.0
Action: CA620
NAICS Code(s): 92811
National Security
Original schedule date: Not reported
Schedule end date: Not reported

EPA ID: SC3570024460
EPA Region: 04
Area Name: SWMU 108, Bldg 58 Abandoned Diesel Tank
Actual Date: 2016-09-14 00:00:00.0
Action: CA520
NAICS Code(s): 92811
National Security
Original schedule date: Not reported
Schedule end date: Not reported

EPA ID: SC3570024460
EPA Region: 04
Area Name: SWMU 28 - AH-1 Waste Accumulation Area
Actual Date: 2016-09-06 00:00:00.0
Action: CA336
NAICS Code(s): 92811
National Security
Original schedule date: Not reported
Schedule end date: Not reported

EPA ID: SC3570024460
EPA Region: 04
Area Name: AOC P - FLIGHT LINE DITCH: GWPD #13336
Actual Date: 2016-09-01 00:00:00.0
Action: CA160 - RFI Supplemental Information Received
NAICS Code(s): 92811
National Security
Original schedule date: Not reported
Schedule end date: Not reported

EPA ID: SC3570024460
EPA Region: 04

Map ID
Direction
Distance
Elevation

MAP FINDINGS

Site

Database(s)

EDR ID Number
EPA ID Number

JOINT BASE CHARLESTON AIR BASE (Continued)

1000226686

Area Name: SWMU 69 (LF002) Landfill #4
Actual Date: 2016-08-26 00:00:00.0
Action: CA341
NAICS Code(s): 92811
National Security
Original schedule date: Not reported
Schedule end date: Not reported

EPA ID: SC3570024460
EPA Region: 04
Area Name: SWMU 147 - BUILDING 672 UST
Actual Date: 2016-08-15 00:00:00.0
Action: CA610
NAICS Code(s): 92811
National Security
Original schedule date: Not reported
Schedule end date: Not reported

EPA ID: SC3570024460
EPA Region: 04
Area Name: AOC O (OT-16)
Actual Date: 2016-08-12 00:00:00.0
Action: CA520
NAICS Code(s): 92811
National Security
Original schedule date: Not reported
Schedule end date: Not reported

EPA ID: SC3570024460
EPA Region: 04
Area Name: SWMU 58 (OT012) & 70 (ZONE 3)
Actual Date: 2016-08-12 00:00:00.0
Action: CA334
NAICS Code(s): 92811
National Security
Original schedule date: Not reported
Schedule end date: Not reported

EPA ID: SC3570024460
EPA Region: 04
Area Name: SWMUS 82,83,84,101,109,110,118 & 147
Actual Date: 2016-08-09 00:00:00.0
Action: CA620
NAICS Code(s): 92811
National Security
Original schedule date: Not reported
Schedule end date: Not reported

EPA ID: SC3570024460
EPA Region: 04
Area Name: ZONE 2
Actual Date: 2016-07-29 00:00:00.0
Action: CA270 - CMS Workplan Modification Requested By Agency
NAICS Code(s): 92811
National Security
Original schedule date: Not reported
Schedule end date: Not reported

Map ID
Direction
Distance
Elevation

MAP FINDINGS

Site

Database(s)

EDR ID Number
EPA ID Number

JOINT BASE CHARLESTON AIR BASE (Continued)

1000226686

EPA ID: SC3570024460
EPA Region: 04
Area Name: SWMU 67 (LF017)
Actual Date: 2016-07-29 00:00:00.0
Action: CA336
NAICS Code(s): 92811
National Security
Original schedule date: Not reported
Schedule end date: Not reported

EPA ID: SC3570024460
EPA Region: 04
Area Name: SWMU 66 (LF004)
Actual Date: 2016-07-29 00:00:00.0
Action: CA336
NAICS Code(s): 92811
National Security
Original schedule date: Not reported
Schedule end date: Not reported

EPA ID: SC3570024460
EPA Region: 04
Area Name: SWMUS 82,83,84,101,109,110,118 & 147
Actual Date: 2016-07-25 00:00:00.0
Action: CA191
NAICS Code(s): 92811
National Security
Original schedule date: Not reported
Schedule end date: Not reported

EPA ID: SC3570024460
EPA Region: 04
Area Name: AOC P - FLIGHT LINE DITCH: GWPD #13336
Actual Date: 2016-07-21 00:00:00.0
Action: CA423
NAICS Code(s): 92811
National Security
Original schedule date: Not reported
Schedule end date: Not reported

EPA ID: SC3570024460
EPA Region: 04
Area Name: SWMU 60 (OT011) Hardfill Area #3.
Actual Date: 2016-06-29 00:00:00.0
Action: CA341
NAICS Code(s): 92811
National Security
Original schedule date: Not reported
Schedule end date: Not reported

EPA ID: SC3570024460
EPA Region: 04
Area Name: AOC P - FLIGHT LINE DITCH: GWPD #13336
Actual Date: 2016-06-29 00:00:00.0
Action: CA165
NAICS Code(s): 92811
National Security

Map ID
Direction
Distance
Elevation

MAP FINDINGS

Site

Database(s)

EDR ID Number
EPA ID Number

JOINT BASE CHARLESTON AIR BASE (Continued)

1000226686

Original schedule date: Not reported
Schedule end date: Not reported

EPA ID: SC3570024460
EPA Region: 04
Area Name: AOC O (OT-16)
Actual Date: 2016-06-27 00:00:00.0
Action: CA423
NAICS Code(s): 92811
National Security

Original schedule date: Not reported
Schedule end date: Not reported

EPA ID: SC3570024460
EPA Region: 04
Area Name: SWMU 55/Fire Training Area #3 & FT - 03
Actual Date: 2016-06-27 00:00:00.0
Action: CA610
NAICS Code(s): 92811
National Security

Original schedule date: Not reported
Schedule end date: Not reported

EPA ID: SC3570024460
EPA Region: 04
Area Name: AOC P - FLIGHT LINE DITCH: GWPD #13336
Actual Date: 2016-06-15 00:00:00.0
Action: CA405
NAICS Code(s): 92811
National Security

Original schedule date: Not reported
Schedule end date: Not reported

EPA ID: SC3570024460
EPA Region: 04
Area Name: AOC P - FLIGHT LINE DITCH: GWPD #13336
Actual Date: 2016-06-07 00:00:00.0
Action: CA160 - RFI Supplemental Information Received
NAICS Code(s): 92811
National Security

Original schedule date: Not reported
Schedule end date: Not reported

EPA ID: SC3570024460
EPA Region: 04
Area Name: SWMU 68 (LF006) Landfill #3
Actual Date: 2016-06-07 00:00:00.0
Action: CA525
NAICS Code(s): 92811
National Security

Original schedule date: Not reported
Schedule end date: Not reported

EPA ID: SC3570024460
EPA Region: 04
Area Name: SWMU 147 - BUILDING 672 UST
Actual Date: 2016-06-02 00:00:00.0

Map ID
Direction
Distance
Elevation

MAP FINDINGS

Site

Database(s)

EDR ID Number
EPA ID Number

JOINT BASE CHARLESTON AIR BASE (Continued)

1000226686

Action: CA191
NAICS Code(s): 92811
National Security
Original schedule date: Not reported
Schedule end date: Not reported

EPA ID: SC3570024460
EPA Region: 04
Area Name: SWMU 108, Bldg 58 Abandoned Diesel Tank
Actual Date: 2016-06-02 00:00:00.0
Action: CA525
NAICS Code(s): 92811
National Security
Original schedule date: Not reported
Schedule end date: Not reported

EPA ID: SC3570024460
EPA Region: 04
Area Name: SWMUS 82,83,84,101,109,110,118 & 147
Actual Date: 2016-05-23 00:00:00.0
Action: CA610
NAICS Code(s): 92811
National Security
Original schedule date: Not reported
Schedule end date: Not reported

EPA ID: SC3570024460
EPA Region: 04
Area Name: SWMU 55/Fire Training Area #3 & FT - 03
Actual Date: 2016-05-20 00:00:00.0
Action: CA423
NAICS Code(s): 92811
National Security
Original schedule date: Not reported
Schedule end date: Not reported

EPA ID: SC3570024460
EPA Region: 04
Area Name: SWMU 108, Bldg 58 Abandoned Diesel Tank
Actual Date: 2016-05-20 00:00:00.0
Action: CA525
NAICS Code(s): 92811
National Security
Original schedule date: Not reported
Schedule end date: Not reported

EPA ID: SC3570024460
EPA Region: 04
Area Name: SWMU 55/Fire Training Area #3 & FT - 03
Actual Date: 2016-05-20 00:00:00.0
Action: CA525
NAICS Code(s): 92811
National Security
Original schedule date: Not reported
Schedule end date: Not reported

EPA ID: SC3570024460

Map ID
Direction
Distance
Elevation

MAP FINDINGS

Site

Database(s)

EDR ID Number
EPA ID Number

JOINT BASE CHARLESTON AIR BASE (Continued)

1000226686

EPA Region: 04
Area Name: SWMU 55/Fire Training Area #3 & FT - 03
Actual Date: 2016-05-20 00:00:00.0
Action: CA525
NAICS Code(s): 92811
National Security
Original schedule date: Not reported
Schedule end date: Not reported

EPA ID: SC3570024460
EPA Region: 04
Area Name: SWMU 28 - AH-1 Waste Accumulation Area
Actual Date: 2016-05-19 00:00:00.0
Action: CA334
NAICS Code(s): 92811
National Security
Original schedule date: Not reported
Schedule end date: Not reported

EPA ID: SC3570024460
EPA Region: 04
Area Name: SWMU 123 (Building 548 Wash Rack)
Actual Date: 2016-05-11 00:00:00.0
Action: CA186
NAICS Code(s): 92811
National Security
Original schedule date: Not reported
Schedule end date: Not reported

EPA ID: SC3570024460
EPA Region: 04
Area Name: SWMU 55/Fire Training Area #3 & FT - 03
Actual Date: 2016-05-09 00:00:00.0
Action: CA520
NAICS Code(s): 92811
National Security
Original schedule date: Not reported
Schedule end date: Not reported

EPA ID: SC3570024460
EPA Region: 04
Area Name: SWMU 55/Fire Training Area #3 & FT - 03
Actual Date: 2016-05-04 00:00:00.0
Action: CA520
NAICS Code(s): 92811
National Security
Original schedule date: Not reported
Schedule end date: Not reported

EPA ID: SC3570024460
EPA Region: 04
Area Name: SWMU 67 (LF017)
Actual Date: 2016-05-02 00:00:00.0
Action: CA334
NAICS Code(s): 92811
National Security
Original schedule date: Not reported

Map ID
Direction
Distance
Elevation

MAP FINDINGS

Site

Database(s)

EDR ID Number
EPA ID Number

JOINT BASE CHARLESTON AIR BASE (Continued)

1000226686

Schedule end date: Not reported

EPA ID: SC3570024460
EPA Region: 04
Area Name: SWMU 66 (LF004)
Actual Date: 2016-05-02 00:00:00.0
Action: CA334
NAICS Code(s): 92811

National Security

Original schedule date: Not reported

Schedule end date: Not reported

EPA ID: SC3570024460
EPA Region: 04
Area Name: SWMU 55/Fire Training Area #3 & FT - 03
Actual Date: 2016-04-22 00:00:00.0
Action: CA405
NAICS Code(s): 92811

National Security

Original schedule date: Not reported

Schedule end date: Not reported

EPA ID: SC3570024460
EPA Region: 04
Area Name: SWMU 69 (LF002) Landfill #4
Actual Date: 2016-04-19 00:00:00.0
Action: CA340 - CMS Report Received
NAICS Code(s): 92811

National Security

Original schedule date: Not reported

Schedule end date: Not reported

EPA ID: SC3570024460
EPA Region: 04
Area Name: AOC P - FLIGHT LINE DITCH: GWPD #13336
Actual Date: 2016-04-18 00:00:00.0
Action: CA165
NAICS Code(s): 92811

National Security

Original schedule date: Not reported

Schedule end date: Not reported

EPA ID: SC3570024460
EPA Region: 04
Area Name: AOC AA (Water Tower 2)
Actual Date: 2016-04-15 00:00:00.0
Action: CA630
NAICS Code(s): 92811

National Security

Original schedule date: Not reported

Schedule end date: Not reported

EPA ID: SC3570024460
EPA Region: 04
Area Name: SWMUS 82,83,84,101,109,110,118 & 147
Actual Date: 2016-04-15 00:00:00.0
Action: CA186

Map ID
Direction
Distance
Elevation

MAP FINDINGS

Site

Database(s)

EDR ID Number
EPA ID Number

JOINT BASE CHARLESTON AIR BASE (Continued)

1000226686

NAICS Code(s): 92811
National Security
Original schedule date: Not reported
Schedule end date: Not reported

EPA ID: SC3570024460
EPA Region: 04
Area Name: AOC BB (Water Tower 3)
Actual Date: 2016-04-15 00:00:00.0
Action: CA630
NAICS Code(s): 92811
National Security
Original schedule date: Not reported
Schedule end date: Not reported

EPA ID: SC3570024460
EPA Region: 04
Area Name: SWMUS 82,83,84,101,109,110,118 & 147
Actual Date: 2016-04-11 00:00:00.0
Action: CA184
NAICS Code(s): 92811
National Security
Original schedule date: Not reported
Schedule end date: Not reported

EPA ID: SC3570024460
EPA Region: 04
Area Name: SWMU 147 - BUILDING 672 UST
Actual Date: 2016-04-06 00:00:00.0
Action: CA610
NAICS Code(s): 92811
National Security
Original schedule date: Not reported
Schedule end date: Not reported

EPA ID: SC3570024460
EPA Region: 04
Area Name: SWMU 60 (OT011) Hardfill Area #3.
Actual Date: 2016-04-05 00:00:00.0
Action: CA340 - CMS Report Received
NAICS Code(s): 92811
National Security
Original schedule date: Not reported
Schedule end date: Not reported

EPA ID: SC3570024460
EPA Region: 04
Area Name: SWMU 108, Bldg 58 Abandoned Diesel Tank
Actual Date: 2016-04-01 00:00:00.0
Action: CA520
NAICS Code(s): 92811
National Security
Original schedule date: Not reported
Schedule end date: Not reported

EPA ID: SC3570024460
EPA Region: 04

Map ID
Direction
Distance
Elevation

MAP FINDINGS

Site

Database(s)

EDR ID Number
EPA ID Number

JOINT BASE CHARLESTON AIR BASE (Continued)

1000226686

Area Name: SWMU 68 (LF006) Landfill #3
Actual Date: 2016-03-31 00:00:00.0
Action: CA520
NAICS Code(s): 92811
National Security
Original schedule date: Not reported
Schedule end date: Not reported

EPA ID: SC3570024460
EPA Region: 04
Area Name: SWMUS 82,83,84,101,109,110,118 & 147
Actual Date: 2016-03-25 00:00:00.0
Action: CA190 - RFI Report Received
NAICS Code(s): 92811
National Security
Original schedule date: Not reported
Schedule end date: Not reported

EPA ID: SC3570024460
EPA Region: 04
Area Name: AOC BB (Water Tower 3)
Actual Date: 2016-03-24 00:00:00.0
Action: CA610
NAICS Code(s): 92811
National Security
Original schedule date: Not reported
Schedule end date: Not reported

EPA ID: SC3570024460
EPA Region: 04
Area Name: AOC AA (Water Tower 2)
Actual Date: 2016-03-24 00:00:00.0
Action: CA610
NAICS Code(s): 92811
National Security
Original schedule date: Not reported
Schedule end date: Not reported

EPA ID: SC3570024460
EPA Region: 04
Area Name: AOC O (OT-16)
Actual Date: 2016-03-17 00:00:00.0
Action: CA405
NAICS Code(s): 92811
National Security
Original schedule date: Not reported
Schedule end date: Not reported

EPA ID: SC3570024460
EPA Region: 04
Area Name: SWMU 147 - BUILDING 672 UST
Actual Date: 2016-03-16 00:00:00.0
Action: CA190 - RFI Report Received
NAICS Code(s): 92811
National Security
Original schedule date: Not reported
Schedule end date: Not reported

Map ID
Direction
Distance
Elevation

MAP FINDINGS

Site

Database(s)

EDR ID Number
EPA ID Number

JOINT BASE CHARLESTON AIR BASE (Continued)

1000226686

EPA ID: SC3570024460
EPA Region: 04
Area Name: SWMU 108, Bldg 58 Abandoned Diesel Tank
Actual Date: 2016-03-15 00:00:00.0
Action: CA520
NAICS Code(s): 92811
National Security
Original schedule date: Not reported
Schedule end date: Not reported

EPA ID: SC3570024460
EPA Region: 04
Area Name: SWMU 147 - BUILDING 672 UST
Actual Date: 2016-03-11 00:00:00.0
Action: CA191
NAICS Code(s): 92811
National Security
Original schedule date: Not reported
Schedule end date: Not reported

EPA ID: SC3570024460
EPA Region: 04
Area Name: SWMU 69 (LF002) Landfill #4
Actual Date: 2016-03-10 00:00:00.0
Action: CA341
NAICS Code(s): 92811
National Security
Original schedule date: Not reported
Schedule end date: Not reported

EPA ID: SC3570024460
EPA Region: 04
Area Name: SWMU 123 (Building 548 Wash Rack)
Actual Date: 2016-03-03 00:00:00.0
Action: CA184
NAICS Code(s): 92811
National Security
Original schedule date: Not reported
Schedule end date: Not reported

EPA ID: SC3570024460
EPA Region: 04
Area Name: AOC P - FLIGHT LINE DITCH: GWPD #13336
Actual Date: 2016-02-29 00:00:00.0
Action: CA160 - RFI Supplemental Information Received
NAICS Code(s): 92811
National Security
Original schedule date: Not reported
Schedule end date: Not reported

EPA ID: SC3570024460
EPA Region: 04
Area Name: AOC W - Skeet Range 1
Actual Date: 2016-02-26 00:00:00.0
Action: CA191
NAICS Code(s): 92811
National Security

Map ID
Direction
Distance
Elevation

MAP FINDINGS

Site

Database(s)

EDR ID Number
EPA ID Number

JOINT BASE CHARLESTON AIR BASE (Continued)

1000226686

Original schedule date: Not reported
Schedule end date: Not reported

EPA ID: SC3570024460
EPA Region: 04
Area Name: AOC X - Skeet Range 2
Actual Date: 2016-02-26 00:00:00.0
Action: CA191
NAICS Code(s): 92811
National Security

Original schedule date: Not reported
Schedule end date: Not reported

EPA ID: SC3570024460
EPA Region: 04
Area Name: SWMU 108, Bldg 58 Abandoned Diesel Tank
Actual Date: 2016-02-19 00:00:00.0
Action: CA525
NAICS Code(s): 92811
National Security

Original schedule date: Not reported
Schedule end date: Not reported

EPA ID: SC3570024460
EPA Region: 04
Area Name: AOC O (OT-16)
Actual Date: 2016-02-08 00:00:00.0
Action: CA423
NAICS Code(s): 92811
National Security

Original schedule date: Not reported
Schedule end date: Not reported

EPA ID: SC3570024460
EPA Region: 04
Area Name: AOC BB (Water Tower 3)
Actual Date: 2016-01-27 00:00:00.0
Action: CA620
NAICS Code(s): 92811
National Security

Original schedule date: Not reported
Schedule end date: Not reported

EPA ID: SC3570024460
EPA Region: 04
Area Name: AOC AA (Water Tower 2)
Actual Date: 2016-01-27 00:00:00.0
Action: CA620
NAICS Code(s): 92811
National Security

Original schedule date: Not reported
Schedule end date: Not reported

EPA ID: SC3570024460
EPA Region: 04
Area Name: SWMU 147 - BUILDING 672 UST
Actual Date: 2016-01-26 00:00:00.0

Map ID
Direction
Distance
Elevation

MAP FINDINGS

Site

Database(s)

EDR ID Number
EPA ID Number

JOINT BASE CHARLESTON AIR BASE (Continued)

1000226686

Action: CA190 - RFI Report Received
NAICS Code(s): 92811
National Security
Original schedule date: Not reported
Schedule end date: Not reported

EPA ID: SC3570024460
EPA Region: 04
Area Name: AOC O (OT-16)
Actual Date: 2016-01-21 00:00:00.0
Action: CA405
NAICS Code(s): 92811
National Security
Original schedule date: Not reported
Schedule end date: Not reported

EPA ID: SC3570024460
EPA Region: 04
Area Name: SWMU 69 (LF002) Landfill #4
Actual Date: 2016-01-21 00:00:00.0
Action: CA340 - CMS Report Received
NAICS Code(s): 92811
National Security
Original schedule date: Not reported
Schedule end date: Not reported

EPA ID: SC3570024460
EPA Region: 04
Area Name: SWMU 60 (OT011) Hardfill Area #3.
Actual Date: 2016-01-20 00:00:00.0
Action: CA520
NAICS Code(s): 92811
National Security
Original schedule date: Not reported
Schedule end date: Not reported

EPA ID: SC3570024460
EPA Region: 04
Area Name: SWMU 58 (OT012) & 70 (ZONE 3)
Actual Date: 2016-01-20 00:00:00.0
Action: CA520
NAICS Code(s): 92811
National Security
Original schedule date: Not reported
Schedule end date: Not reported

EPA ID: SC3570024460
EPA Region: 04
Area Name: SWMU 66 (LF004)
Actual Date: 2016-01-19 00:00:00.0
Action: CA525
NAICS Code(s): 92811
National Security
Original schedule date: Not reported
Schedule end date: Not reported

EPA ID: SC3570024460

Map ID
Direction
Distance
Elevation

MAP FINDINGS

Site

Database(s)

EDR ID Number
EPA ID Number

JOINT BASE CHARLESTON AIR BASE (Continued)

1000226686

EPA Region: 04
Area Name: ZONE 4
Actual Date: 2016-01-19 00:00:00.0
Action: CA525
NAICS Code(s): 92811
National Security
Original schedule date: Not reported
Schedule end date: Not reported

EPA ID: SC3570024460
EPA Region: 04
Area Name: SWMU 68 (LF006) Landfill #3
Actual Date: 2016-01-19 00:00:00.0
Action: CA525
NAICS Code(s): 92811
National Security
Original schedule date: Not reported
Schedule end date: Not reported

EPA ID: SC3570024460
EPA Region: 04
Area Name: AOC R (TAXIWAY E JP-4 PIPELINE LEAK)
Actual Date: 2016-01-19 00:00:00.0
Action: CA525
NAICS Code(s): 92811
National Security
Original schedule date: Not reported
Schedule end date: Not reported

EPA ID: SC3570024460
EPA Region: 04
Area Name: AOC S - Radar Annex TCE Plume
Actual Date: 2016-01-19 00:00:00.0
Action: CA525
NAICS Code(s): 92811
National Security
Original schedule date: Not reported
Schedule end date: Not reported

EPA ID: SC3570024460
EPA Region: 04
Area Name: ZONE 2
Actual Date: 2016-01-19 00:00:00.0
Action: CA525
NAICS Code(s): 92811
National Security
Original schedule date: Not reported
Schedule end date: Not reported

EPA ID: SC3570024460
EPA Region: 04
Area Name: SWMU 55/Fire Training Area #3 & FT - 03
Actual Date: 2016-01-19 00:00:00.0
Action: CA525
NAICS Code(s): 92811
National Security
Original schedule date: Not reported

Map ID
Direction
Distance
Elevation

MAP FINDINGS

Site

Database(s)

EDR ID Number
EPA ID Number

JOINT BASE CHARLESTON AIR BASE (Continued)

1000226686

Schedule end date: Not reported

EPA ID: SC3570024460
EPA Region: 04
Area Name: SWMU 67 (LF017)
Actual Date: 2016-01-19 00:00:00.0
Action: CA525
NAICS Code(s): 92811

National Security

Original schedule date: Not reported

Schedule end date: Not reported

EPA ID: SC3570024460
EPA Region: 04
Area Name: SWMU 58 (OT012) & 70 (ZONE 3)
Actual Date: 2016-01-19 00:00:00.0
Action: CA525
NAICS Code(s): 92811

National Security

Original schedule date: Not reported

Schedule end date: Not reported

EPA ID: SC3570024460
EPA Region: 04
Area Name: SWMU 60 (OT011) Hardfill Area #3.
Actual Date: 2016-01-19 00:00:00.0
Action: CA525
NAICS Code(s): 92811

National Security

Original schedule date: Not reported

Schedule end date: Not reported

EPA ID: SC3570024460
EPA Region: 04
Area Name: AOC M
Actual Date: 2016-01-19 00:00:00.0
Action: CA525
NAICS Code(s): 92811

National Security

Original schedule date: Not reported

Schedule end date: Not reported

EPA ID: SC3570024460
EPA Region: 04
Area Name: SWMU 69 (LF002) Landfill #4
Actual Date: 2016-01-19 00:00:00.0
Action: CA525
NAICS Code(s): 92811

National Security

Original schedule date: Not reported

Schedule end date: Not reported

EPA ID: SC3570024460
EPA Region: 04
Area Name: AOC X - Skeet Range 2
Actual Date: 2015-12-30 00:00:00.0
Action: CA190 - RFI Report Received

Map ID
Direction
Distance
Elevation

MAP FINDINGS

Site

Database(s)

EDR ID Number
EPA ID Number

JOINT BASE CHARLESTON AIR BASE (Continued)

1000226686

NAICS Code(s): 92811
National Security
Original schedule date: Not reported
Schedule end date: Not reported

EPA ID: SC3570024460
EPA Region: 04
Area Name: AOC W - Skeet Range 1
Actual Date: 2015-12-30 00:00:00.0
Action: CA190 - RFI Report Received
NAICS Code(s): 92811
National Security
Original schedule date: Not reported
Schedule end date: Not reported

EPA ID: SC3570024460
EPA Region: 04
Area Name: AOC M
Actual Date: 2015-12-21 00:00:00.0
Action: CA520
NAICS Code(s): 92811
National Security
Original schedule date: Not reported
Schedule end date: Not reported

EPA ID: SC3570024460
EPA Region: 04
Area Name: SWMU 55/Fire Training Area #3 & FT - 03
Actual Date: 2015-12-21 00:00:00.0
Action: CA520
NAICS Code(s): 92811
National Security
Original schedule date: Not reported
Schedule end date: Not reported

EPA ID: SC3570024460
EPA Region: 04
Area Name: ZONE 2
Actual Date: 2015-12-21 00:00:00.0
Action: CA520
NAICS Code(s): 92811
National Security
Original schedule date: Not reported
Schedule end date: Not reported

EPA ID: SC3570024460
EPA Region: 04
Area Name: AOC S - Radar Annex TCE Plume
Actual Date: 2015-12-21 00:00:00.0
Action: CA520
NAICS Code(s): 92811
National Security
Original schedule date: Not reported
Schedule end date: Not reported

EPA ID: SC3570024460
EPA Region: 04

Map ID
Direction
Distance
Elevation

MAP FINDINGS

Site

Database(s)

EDR ID Number
EPA ID Number

JOINT BASE CHARLESTON AIR BASE (Continued)

1000226686

Area Name: AOC R (TAXIWAY E JP-4 PIPELINE LEAK)
Actual Date: 2015-12-21 00:00:00.0
Action: CA520
NAICS Code(s): 92811
National Security
Original schedule date: Not reported
Schedule end date: Not reported

EPA ID: SC3570024460
EPA Region: 04
Area Name: SWMU 67 (LF017)
Actual Date: 2015-12-21 00:00:00.0
Action: CA520
NAICS Code(s): 92811
National Security
Original schedule date: Not reported
Schedule end date: Not reported

EPA ID: SC3570024460
EPA Region: 04
Area Name: ZONE 4
Actual Date: 2015-12-21 00:00:00.0
Action: CA520
NAICS Code(s): 92811
National Security
Original schedule date: Not reported
Schedule end date: Not reported

EPA ID: SC3570024460
EPA Region: 04
Area Name: SWMU 60 (OT011) Hardfill Area #3.
Actual Date: 2015-12-21 00:00:00.0
Action: CA520
NAICS Code(s): 92811
National Security
Original schedule date: Not reported
Schedule end date: Not reported

EPA ID: SC3570024460
EPA Region: 04
Area Name: SWMU 58 (OT012) & 70 (ZONE 3)
Actual Date: 2015-12-21 00:00:00.0
Action: CA520
NAICS Code(s): 92811
National Security
Original schedule date: Not reported
Schedule end date: Not reported

EPA ID: SC3570024460
EPA Region: 04
Area Name: SWMU 69 (LF002) Landfill #4
Actual Date: 2015-12-21 00:00:00.0
Action: CA520
NAICS Code(s): 92811
National Security
Original schedule date: Not reported
Schedule end date: Not reported

Map ID
Direction
Distance
Elevation

MAP FINDINGS

Site

Database(s)

EDR ID Number
EPA ID Number

JOINT BASE CHARLESTON AIR BASE (Continued)

1000226686

EPA ID: SC3570024460
EPA Region: 04
Area Name: SWMU 66 (LF004)
Actual Date: 2015-12-21 00:00:00.0
Action: CA520
NAICS Code(s): 92811
National Security
Original schedule date: Not reported
Schedule end date: Not reported

EPA ID: SC3570024460
EPA Region: 04
Area Name: SWMU 68 (LF006) Landfill #3
Actual Date: 2015-12-21 00:00:00.0
Action: CA520
NAICS Code(s): 92811
National Security
Original schedule date: Not reported
Schedule end date: Not reported

EPA ID: SC3570024460
EPA Region: 04
Area Name: AOC BB (Water Tower 3)
Actual Date: 2015-12-18 00:00:00.0
Action: CA610
NAICS Code(s): 92811
National Security
Original schedule date: Not reported
Schedule end date: Not reported

EPA ID: SC3570024460
EPA Region: 04
Area Name: AOC AA (Water Tower 2)
Actual Date: 2015-12-18 00:00:00.0
Action: CA610
NAICS Code(s): 92811
National Security
Original schedule date: Not reported
Schedule end date: Not reported

EPA ID: SC3570024460
EPA Region: 04
Area Name: SWMU 58 (OT012) & 70 (ZONE 3)
Actual Date: 2015-12-17 00:00:00.0
Action: CA170 - RFI Supplemental Information Deemed Satisfactory
NAICS Code(s): 92811
National Security
Original schedule date: Not reported
Schedule end date: Not reported

EPA ID: SC3570024460
EPA Region: 04
Area Name: SWMU 60 (OT011) Hardfill Area #3.
Actual Date: 2015-12-17 00:00:00.0
Action: CA170 - RFI Supplemental Information Deemed Satisfactory
NAICS Code(s): 92811
National Security

Map ID
Direction
Distance
Elevation

MAP FINDINGS

Site

Database(s)

EDR ID Number
EPA ID Number

JOINT BASE CHARLESTON AIR BASE (Continued)

1000226686

Original schedule date: Not reported
Schedule end date: Not reported

EPA ID: SC3570024460
EPA Region: 04
Area Name: SWMU 69 (LF002) Landfill #4
Actual Date: 2015-12-17 00:00:00.0
Action: CA341
NAICS Code(s): 92811
National Security

Original schedule date: Not reported
Schedule end date: Not reported

EPA ID: SC3570024460
EPA Region: 04
Area Name: SWMU 60 (OT011) Hardfill Area #3.
Actual Date: 2015-12-15 00:00:00.0
Action: CA160 - RFI Supplemental Information Received
NAICS Code(s): 92811
National Security

Original schedule date: Not reported
Schedule end date: Not reported

EPA ID: SC3570024460
EPA Region: 04
Area Name: SWMU 58 (OT012) & 70 (ZONE 3)
Actual Date: 2015-12-15 00:00:00.0
Action: CA160 - RFI Supplemental Information Received
NAICS Code(s): 92811
National Security

Original schedule date: Not reported
Schedule end date: Not reported

EPA ID: SC3570024460
EPA Region: 04
Area Name: ZONE 2
Actual Date: 2015-12-08 00:00:00.0
Action: CA525
NAICS Code(s): 92811
National Security

Original schedule date: Not reported
Schedule end date: Not reported

EPA ID: SC3570024460
EPA Region: 04
Area Name: AOC BB (Water Tower 3)
Actual Date: 2015-11-24 00:00:00.0
Action: CA170 - RFI Supplemental Information Deemed Satisfactory
NAICS Code(s): 92811
National Security

Original schedule date: Not reported
Schedule end date: Not reported

EPA ID: SC3570024460
EPA Region: 04
Area Name: AOC AA (Water Tower 2)
Actual Date: 2015-11-24 00:00:00.0

Map ID
Direction
Distance
Elevation

MAP FINDINGS

Site

Database(s)

EDR ID Number
EPA ID Number

JOINT BASE CHARLESTON AIR BASE (Continued)

1000226686

Action: CA170 - RFI Supplemental Information Deemed Satisfactory
NAICS Code(s): 92811
National Security
Original schedule date: Not reported
Schedule end date: Not reported

EPA ID: SC3570024460
EPA Region: 04
Area Name: ZONE 4
Actual Date: 2015-11-13 00:00:00.0
Action: CA525
NAICS Code(s): 92811
National Security
Original schedule date: Not reported
Schedule end date: Not reported

EPA ID: SC3570024460
EPA Region: 04
Area Name: SWMU 58 (OT012) & 70 (ZONE 3)
Actual Date: 2015-11-13 00:00:00.0
Action: CA300 - CMS Workplan Approved
NAICS Code(s): 92811
National Security
Original schedule date: Not reported
Schedule end date: Not reported

EPA ID: SC3570024460
EPA Region: 04
Area Name: ZONE 2
Actual Date: 2015-11-10 00:00:00.0
Action: CA520
NAICS Code(s): 92811
National Security
Original schedule date: Not reported
Schedule end date: Not reported

EPA ID: SC3570024460
EPA Region: 04
Area Name: AOC W - Skeet Range 1
Actual Date: 2015-11-06 00:00:00.0
Action: CA186
NAICS Code(s): 92811
National Security
Original schedule date: Not reported
Schedule end date: Not reported

EPA ID: SC3570024460
EPA Region: 04
Area Name: AOC X - Skeet Range 2
Actual Date: 2015-11-06 00:00:00.0
Action: CA186
NAICS Code(s): 92811
National Security
Original schedule date: Not reported
Schedule end date: Not reported

EPA ID: SC3570024460

Map ID
Direction
Distance
Elevation

MAP FINDINGS

Site

Database(s)

EDR ID Number
EPA ID Number

JOINT BASE CHARLESTON AIR BASE (Continued)

1000226686

EPA Region: 04
Area Name: AOC P - FLIGHT LINE DITCH: GWPD #13336
Actual Date: 2015-10-19 00:00:00.0
Action: CA525
NAICS Code(s): 92811
National Security
Original schedule date: Not reported
Schedule end date: Not reported

EPA ID: SC3570024460
EPA Region: 04
Area Name: SWMU 28 - AH-1 Waste Accumulation Area
Actual Date: 2015-10-16 00:00:00.0
Action: CA300 - CMS Workplan Approved
NAICS Code(s): 92811
National Security
Original schedule date: Not reported
Schedule end date: Not reported

EPA ID: SC3570024460
EPA Region: 04
Area Name: AOC BB (Water Tower 3)
Actual Date: 2015-10-14 00:00:00.0
Action: CA160 - RFI Supplemental Information Received
NAICS Code(s): 92811
National Security
Original schedule date: Not reported
Schedule end date: Not reported

EPA ID: SC3570024460
EPA Region: 04
Area Name: AOC AA (Water Tower 2)
Actual Date: 2015-10-14 00:00:00.0
Action: CA160 - RFI Supplemental Information Received
NAICS Code(s): 92811
National Security
Original schedule date: Not reported
Schedule end date: Not reported

EPA ID: SC3570024460
EPA Region: 04
Area Name: AOC P - FLIGHT LINE DITCH: GWPD #13336
Actual Date: 2015-10-14 00:00:00.0
Action: CA520
NAICS Code(s): 92811
National Security
Original schedule date: Not reported
Schedule end date: Not reported

EPA ID: SC3570024460
EPA Region: 04
Area Name: ZONE 4
Actual Date: 2015-10-01 00:00:00.0
Action: CA520
NAICS Code(s): 92811
National Security
Original schedule date: Not reported

Map ID
Direction
Distance
Elevation

MAP FINDINGS

Site

Database(s)

EDR ID Number
EPA ID Number

JOINT BASE CHARLESTON AIR BASE (Continued)

1000226686

Schedule end date: Not reported

EPA ID: SC3570024460
EPA Region: 04
Area Name: ZONE 4
Actual Date: 2015-09-29 00:00:00.0
Action: CA260 - CMS Workplan Received
NAICS Code(s): 92811

National Security

Original schedule date: Not reported

Schedule end date: Not reported

EPA ID: SC3570024460
EPA Region: 04
Area Name: AOC P - FLIGHT LINE DITCH: GWPD #13336
Actual Date: 2015-09-25 00:00:00.0
Action: CA525
NAICS Code(s): 92811

National Security

Original schedule date: Not reported

Schedule end date: Not reported

EPA ID: SC3570024460
EPA Region: 04
Area Name: SWMU 55/Fire Training Area #3 & FT - 03
Actual Date: 2015-09-25 00:00:00.0
Action: CA500 - CMI Workplan Approved
NAICS Code(s): 92811

National Security

Original schedule date: Not reported

Schedule end date: Not reported

EPA ID: SC3570024460
EPA Region: 04
Area Name: SWMU 147 - BUILDING 672 UST
Actual Date: 2015-09-24 00:00:00.0
Action: CA191
NAICS Code(s): 92811

National Security

Original schedule date: Not reported

Schedule end date: Not reported

EPA ID: SC3570024460
EPA Region: 04
Area Name: SWMU 118 - BUILDING 371 WASH RACK
Actual Date: 2015-09-17 00:00:00.0
Action: CA150 - RFI Workplan Approved
NAICS Code(s): 92811

National Security

Original schedule date: Not reported

Schedule end date: Not reported

EPA ID: SC3570024460
EPA Region: 04
Area Name: SWMU 28 - AH-1 Waste Accumulation Area
Actual Date: 2015-09-15 00:00:00.0
Action: CA340 - CMS Report Received

Map ID
Direction
Distance
Elevation

MAP FINDINGS

Site

Database(s)

EDR ID Number
EPA ID Number

JOINT BASE CHARLESTON AIR BASE (Continued)

1000226686

NAICS Code(s): 92811
National Security
Original schedule date: Not reported
Schedule end date: Not reported

EPA ID: SC3570024460
EPA Region: 04
Area Name: SWMU 118 - BUILDING 371 WASH RACK
Actual Date: 2015-09-14 00:00:00.0
Action: CA110 - RFI Workplan Received
NAICS Code(s): 92811
National Security
Original schedule date: Not reported
Schedule end date: Not reported

EPA ID: SC3570024460
EPA Region: 04
Area Name: AOC P - FLIGHT LINE DITCH: GWPD #13336
Actual Date: 2015-09-08 00:00:00.0
Action: CA520
NAICS Code(s): 92811
National Security
Original schedule date: Not reported
Schedule end date: Not reported

EPA ID: SC3570024460
EPA Region: 04
Area Name: AOC W - Skeet Range 1
Actual Date: 2015-09-02 00:00:00.0
Action: CA184
NAICS Code(s): 92811
National Security
Original schedule date: Not reported
Schedule end date: Not reported

EPA ID: SC3570024460
EPA Region: 04
Area Name: AOC X - Skeet Range 2
Actual Date: 2015-09-02 00:00:00.0
Action: CA184
NAICS Code(s): 92811
National Security
Original schedule date: Not reported
Schedule end date: Not reported

EPA ID: SC3570024460
EPA Region: 04
Area Name: SWMU 118 - BUILDING 371 WASH RACK
Actual Date: 2015-09-01 00:00:00.0
Action: CA120 - RFI Workplan Modification Requested By Agency
NAICS Code(s): 92811
National Security
Original schedule date: Not reported
Schedule end date: Not reported

EPA ID: SC3570024460
EPA Region: 04

Map ID
Direction
Distance
Elevation

MAP FINDINGS

Site

Database(s)

EDR ID Number
EPA ID Number

JOINT BASE CHARLESTON AIR BASE (Continued)

1000226686

Area Name: SWMU 58 (OT012) & 70 (ZONE 3)
Actual Date: 2015-08-20 00:00:00.0
Action: CA191
NAICS Code(s): 92811
National Security
Original schedule date: Not reported
Schedule end date: Not reported

EPA ID: SC3570024460
EPA Region: 04
Area Name: ZONE 4
Actual Date: 2015-08-20 00:00:00.0
Action: CA525
NAICS Code(s): 92811
National Security
Original schedule date: Not reported
Schedule end date: Not reported

EPA ID: SC3570024460
EPA Region: 04
Area Name: SWMU 118 - BUILDING 371 WASH RACK
Actual Date: 2015-08-07 00:00:00.0
Action: CA110 - RFI Workplan Received
NAICS Code(s): 92811
National Security
Original schedule date: Not reported
Schedule end date: Not reported

EPA ID: SC3570024460
EPA Region: 04
Area Name: AOC P - FLIGHT LINE DITCH: GWPD #13336
Actual Date: 2015-07-30 00:00:00.0
Action: CA525
NAICS Code(s): 92811
National Security
Original schedule date: Not reported
Schedule end date: Not reported

EPA ID: SC3570024460
EPA Region: 04
Area Name: SWMU 55/Fire Training Area #3 & FT - 03
Actual Date: 2015-07-24 00:00:00.0
Action: CA423
NAICS Code(s): 92811
National Security
Original schedule date: Not reported
Schedule end date: Not reported

EPA ID: SC3570024460
EPA Region: 04
Area Name: SWMU 147 - BUILDING 672 UST
Actual Date: 2015-07-24 00:00:00.0
Action: CA190 - RFI Report Received
NAICS Code(s): 92811
National Security
Original schedule date: Not reported
Schedule end date: Not reported

Map ID
Direction
Distance
Elevation

MAP FINDINGS

Site

Database(s)

EDR ID Number
EPA ID Number

JOINT BASE CHARLESTON AIR BASE (Continued)

1000226686

EPA ID: SC3570024460
EPA Region: 04
Area Name: ZONE 4
Actual Date: 2015-07-20 00:00:00.0
Action: CA520
NAICS Code(s): 92811
National Security
Original schedule date: Not reported
Schedule end date: Not reported

EPA ID: SC3570024460
EPA Region: 04
Area Name: SWMU 60 (OT011) Hardfill Area #3.
Actual Date: 2015-07-16 00:00:00.0
Action: CA191
NAICS Code(s): 92811
National Security
Original schedule date: Not reported
Schedule end date: Not reported

EPA ID: SC3570024460
EPA Region: 04
Area Name: SWMU 69 (LF002) Landfill #4
Actual Date: 2015-07-15 00:00:00.0
Action: CA191
NAICS Code(s): 92811
National Security
Original schedule date: Not reported
Schedule end date: Not reported

EPA ID: SC3570024460
EPA Region: 04
Area Name: SWMU 28 - AH-1 Waste Accumulation Area
Actual Date: 2015-07-14 00:00:00.0
Action: CA336
NAICS Code(s): 92811
National Security
Original schedule date: Not reported
Schedule end date: Not reported

EPA ID: SC3570024460
EPA Region: 04
Area Name: SWMU 58 (OT012) & 70 (ZONE 3)
Actual Date: 2015-07-13 00:00:00.0
Action: CA190 - RFI Report Received
NAICS Code(s): 92811
National Security
Original schedule date: Not reported
Schedule end date: Not reported

EPA ID: SC3570024460
EPA Region: 04
Area Name: AOC P - FLIGHT LINE DITCH: GWPD #13336
Actual Date: 2015-07-02 00:00:00.0
Action: CA520
NAICS Code(s): 92811
National Security

Map ID
Direction
Distance
Elevation

MAP FINDINGS

Site

Database(s)

EDR ID Number
EPA ID Number

JOINT BASE CHARLESTON AIR BASE (Continued)

1000226686

Original schedule date: Not reported
Schedule end date: Not reported

EPA ID: SC3570024460
EPA Region: 04
Area Name: SWMU 55/Fire Training Area #3 & FT - 03
Actual Date: 2015-07-02 00:00:00.0
Action: CA405
NAICS Code(s): 92811
National Security

Original schedule date: Not reported
Schedule end date: Not reported

EPA ID: SC3570024460
EPA Region: 04
Area Name: SWMU 58 (OT012) & 70 (ZONE 3)
Actual Date: 2015-06-30 00:00:00.0
Action: CA186
NAICS Code(s): 92811
National Security

Original schedule date: Not reported
Schedule end date: Not reported

EPA ID: SC3570024460
EPA Region: 04
Area Name: SWMU 118 - BUILDING 371 WASH RACK
Actual Date: 2015-06-30 00:00:00.0
Action: CA120 - RFI Workplan Modification Requested By Agency
NAICS Code(s): 92811
National Security

Original schedule date: Not reported
Schedule end date: Not reported

EPA ID: SC3570024460
EPA Region: 04
Area Name: SWMU 60 (OT011) Hardfill Area #3.
Actual Date: 2015-06-29 00:00:00.0
Action: CA190 - RFI Report Received
NAICS Code(s): 92811
National Security

Original schedule date: Not reported
Schedule end date: Not reported

EPA ID: SC3570024460
EPA Region: 04
Area Name: SWMU 67 (LF017)
Actual Date: 2015-06-26 00:00:00.0
Action: CA191
NAICS Code(s): 92811
National Security

Original schedule date: Not reported
Schedule end date: Not reported

EPA ID: SC3570024460
EPA Region: 04
Area Name: AOC Y - Suspected Skeet Range
Actual Date: 2015-06-24 00:00:00.0

Map ID
Direction
Distance
Elevation

MAP FINDINGS

Site

Database(s)

EDR ID Number
EPA ID Number

JOINT BASE CHARLESTON AIR BASE (Continued)

1000226686

Action: CA375 - Decision On Petition For No Further Action
NAICS Code(s): 92811
National Security
Original schedule date: Not reported
Schedule end date: Not reported

EPA ID: SC3570024460
EPA Region: 04
Area Name: AOC Y - Suspected Skeet Range
Actual Date: 2015-06-24 00:00:00.0
Action: CA191
NAICS Code(s): 92811
National Security
Original schedule date: Not reported
Schedule end date: Not reported

EPA ID: SC3570024460
EPA Region: 04
Area Name: AOC S - Radar Annex TCE Plume
Actual Date: 2015-06-12 00:00:00.0
Action: CA525
NAICS Code(s): 92811
National Security
Original schedule date: Not reported
Schedule end date: Not reported

EPA ID: SC3570024460
EPA Region: 04
Area Name: AOC S - Radar Annex TCE Plume
Actual Date: 2015-06-12 00:00:00.0
Action: CA525
NAICS Code(s): 92811
National Security
Original schedule date: Not reported
Schedule end date: Not reported

EPA ID: SC3570024460
EPA Region: 04
Area Name: SWMU 55/Fire Training Area #3 & FT - 03
Actual Date: 2015-06-10 00:00:00.0
Action: CA525
NAICS Code(s): 92811
National Security
Original schedule date: Not reported
Schedule end date: Not reported

EPA ID: SC3570024460
EPA Region: 04
Area Name: ZONE 2
Actual Date: 2015-06-10 00:00:00.0
Action: CA525
NAICS Code(s): 92811
National Security
Original schedule date: Not reported
Schedule end date: Not reported

EPA ID: SC3570024460

Map ID
Direction
Distance
Elevation

MAP FINDINGS

Site

Database(s)

EDR ID Number
EPA ID Number

JOINT BASE CHARLESTON AIR BASE (Continued)

1000226686

EPA Region: 04
Area Name: AOC S - Radar Annex TCE Plume
Actual Date: 2015-06-10 00:00:00.0
Action: CA525
NAICS Code(s): 92811
National Security
Original schedule date: Not reported
Schedule end date: Not reported

EPA ID: SC3570024460
EPA Region: 04
Area Name: AOC R (TAXIWAY E JP-4 PIPELINE LEAK)
Actual Date: 2015-06-10 00:00:00.0
Action: CA525
NAICS Code(s): 92811
National Security
Original schedule date: Not reported
Schedule end date: Not reported

EPA ID: SC3570024460
EPA Region: 04
Area Name: SWMU 66 (LF004)
Actual Date: 2015-06-10 00:00:00.0
Action: CA525
NAICS Code(s): 92811
National Security
Original schedule date: Not reported
Schedule end date: Not reported

EPA ID: SC3570024460
EPA Region: 04
Area Name: SWMU 69 (LF002) Landfill #4
Actual Date: 2015-06-10 00:00:00.0
Action: CA525
NAICS Code(s): 92811
National Security
Original schedule date: Not reported
Schedule end date: Not reported

EPA ID: SC3570024460
EPA Region: 04
Area Name: SWMU 58 (OT012) & 70 (ZONE 3)
Actual Date: 2015-06-10 00:00:00.0
Action: CA525
NAICS Code(s): 92811
National Security
Original schedule date: Not reported
Schedule end date: Not reported

EPA ID: SC3570024460
EPA Region: 04
Area Name: AOC M
Actual Date: 2015-06-10 00:00:00.0
Action: CA525
NAICS Code(s): 92811
National Security
Original schedule date: Not reported

Map ID
Direction
Distance
Elevation

MAP FINDINGS

Site

Database(s)

EDR ID Number
EPA ID Number

JOINT BASE CHARLESTON AIR BASE (Continued)

1000226686

Schedule end date: Not reported

EPA ID: SC3570024460
EPA Region: 04
Area Name: SWMU 60 (OT011) Hardfill Area #3.
Actual Date: 2015-06-10 00:00:00.0
Action: CA525
NAICS Code(s): 92811
National Security
Original schedule date: Not reported
Schedule end date: Not reported

EPA ID: SC3570024460
EPA Region: 04
Area Name: ZONE 4
Actual Date: 2015-06-10 00:00:00.0
Action: CA525
NAICS Code(s): 92811
National Security
Original schedule date: Not reported
Schedule end date: Not reported

EPA ID: SC3570024460
EPA Region: 04
Area Name: SWMU 67 (LF017)
Actual Date: 2015-06-10 00:00:00.0
Action: CA525
NAICS Code(s): 92811
National Security
Original schedule date: Not reported
Schedule end date: Not reported

EPA ID: SC3570024460
EPA Region: 04
Area Name: SWMU 68 (LF006) Landfill #3
Actual Date: 2015-06-10 00:00:00.0
Action: CA525
NAICS Code(s): 92811
National Security
Original schedule date: Not reported
Schedule end date: Not reported

EPA ID: SC3570024460
EPA Region: 04
Area Name: SWMU 68 (LF006) Landfill #3
Actual Date: 2015-06-10 00:00:00.0
Action: CA525
NAICS Code(s): 92811
National Security
Original schedule date: Not reported
Schedule end date: Not reported

EPA ID: SC3570024460
EPA Region: 04
Area Name: ZONE 2
Actual Date: 2015-06-10 00:00:00.0
Action: CA500 - CMI Workplan Approved

Map ID
Direction
Distance
Elevation

MAP FINDINGS

Site

Database(s)

EDR ID Number
EPA ID Number

JOINT BASE CHARLESTON AIR BASE (Continued)

1000226686

NAICS Code(s): 92811
National Security
Original schedule date: Not reported
Schedule end date: Not reported

EPA ID: SC3570024460
EPA Region: 04
Area Name: SWMU 84 BLDG 370 OIL/WATER SEPEREATOR
Actual Date: 2015-06-04 00:00:00.0
Action: CA170 - RFI Supplemental Information Deemed Satisfactory
NAICS Code(s): 92811
National Security
Original schedule date: Not reported
Schedule end date: Not reported

EPA ID: SC3570024460
EPA Region: 04
Area Name: SWMU 84 BLDG 370 OIL/WATER SEPEREATOR
Actual Date: 2015-06-04 00:00:00.0
Action: CA375 - Decision On Petition For No Further Action
NAICS Code(s): 92811
National Security
Original schedule date: Not reported
Schedule end date: Not reported

EPA ID: SC3570024460
EPA Region: 04
Area Name: SWMU 67 (LF017)
Actual Date: 2015-06-03 00:00:00.0
Action: CA190 - RFI Report Received
NAICS Code(s): 92811
National Security
Original schedule date: Not reported
Schedule end date: Not reported

EPA ID: SC3570024460
EPA Region: 04
Area Name: AOC BB (Water Tower 3)
Actual Date: 2015-06-02 00:00:00.0
Action: CA191
NAICS Code(s): 92811
National Security
Original schedule date: Not reported
Schedule end date: Not reported

EPA ID: SC3570024460
EPA Region: 04
Area Name: AOC AA (Water Tower 2)
Actual Date: 2015-06-02 00:00:00.0
Action: CA191
NAICS Code(s): 92811
National Security
Original schedule date: Not reported
Schedule end date: Not reported

EPA ID: SC3570024460
EPA Region: 04

Map ID
Direction
Distance
Elevation

MAP FINDINGS

Site

Database(s)

EDR ID Number
EPA ID Number

JOINT BASE CHARLESTON AIR BASE (Continued)

1000226686

Area Name: AOC Z
Actual Date: 2015-06-02 00:00:00.0
Action: CA191
NAICS Code(s): 92811
National Security
Original schedule date: Not reported
Schedule end date: Not reported

EPA ID: SC3570024460
EPA Region: 04
Area Name: AOC Z
Actual Date: 2015-06-02 00:00:00.0
Action: CA375 - Decision On Petition For No Further Action
NAICS Code(s): 92811
National Security
Original schedule date: Not reported
Schedule end date: Not reported

EPA ID: SC3570024460
EPA Region: 04
Area Name: ZONE 4
Actual Date: 2015-06-01 00:00:00.0
Action: CA525
NAICS Code(s): 92811
National Security
Original schedule date: Not reported
Schedule end date: Not reported

EPA ID: SC3570024460
EPA Region: 04
Area Name: SWMU 28 - AH-1 Waste Accumulation Area
Actual Date: 2015-05-29 00:00:00.0
Action: CA334
NAICS Code(s): 92811
National Security
Original schedule date: Not reported
Schedule end date: Not reported

EPA ID: SC3570024460
EPA Region: 04
Area Name: SWMU 118 - BUILDING 371 WASH RACK
Actual Date: 2015-05-29 00:00:00.0
Action: CA110 - RFI Workplan Received
NAICS Code(s): 92811
National Security
Original schedule date: Not reported
Schedule end date: Not reported

EPA ID: SC3570024460
EPA Region: 04
Area Name: SWMU 58 (OT012) & 70 (ZONE 3)
Actual Date: 2015-05-29 00:00:00.0
Action: CA184
NAICS Code(s): 92811
National Security
Original schedule date: Not reported
Schedule end date: Not reported

Map ID
Direction
Distance
Elevation

MAP FINDINGS

Site

Database(s)

EDR ID Number
EPA ID Number

JOINT BASE CHARLESTON AIR BASE (Continued)

1000226686

EPA ID: SC3570024460
EPA Region: 04
Area Name: SWMU 69 (LF002) Landfill #4
Actual Date: 2015-05-29 00:00:00.0
Action: CA190 - RFI Report Received
NAICS Code(s): 92811
National Security
Original schedule date: Not reported
Schedule end date: Not reported

EPA ID: SC3570024460
EPA Region: 04
Area Name: AOC P - FLIGHT LINE DITCH: GWPD #13336
Actual Date: 2015-05-28 00:00:00.0
Action: CA150 - RFI Workplan Approved
NAICS Code(s): 92811
National Security
Original schedule date: Not reported
Schedule end date: Not reported

EPA ID: SC3570024460
EPA Region: 04
Area Name: SWMU 60 (OT011) Hardfill Area #3.
Actual Date: 2015-05-27 00:00:00.0
Action: CA186
NAICS Code(s): 92811
National Security
Original schedule date: Not reported
Schedule end date: Not reported

EPA ID: SC3570024460
EPA Region: 04
Area Name: AOC S - Radar Annex TCE Plume
Actual Date: 2015-05-16 00:00:00.0
Action: CA520
NAICS Code(s): 92811
National Security
Original schedule date: Not reported
Schedule end date: Not reported

EPA ID: SC3570024460
EPA Region: 04
Area Name: SWMU 68 (LF006) Landfill #3
Actual Date: 2015-05-13 00:00:00.0
Action: CA520
NAICS Code(s): 92811
National Security
Original schedule date: Not reported
Schedule end date: Not reported

EPA ID: SC3570024460
EPA Region: 04
Area Name: ZONE 2
Actual Date: 2015-05-13 00:00:00.0
Action: CA405
NAICS Code(s): 92811
National Security

Map ID
Direction
Distance
Elevation

MAP FINDINGS

Site

Database(s)

EDR ID Number
EPA ID Number

JOINT BASE CHARLESTON AIR BASE (Continued)

1000226686

Original schedule date: Not reported
Schedule end date: Not reported

EPA ID: SC3570024460
EPA Region: 04
Area Name: SWMU 69 (LF002) Landfill #4
Actual Date: 2015-05-12 00:00:00.0
Action: CA186
NAICS Code(s): 92811
National Security

Original schedule date: Not reported
Schedule end date: Not reported

EPA ID: SC3570024460
EPA Region: 04
Area Name: SWMU 60 (OT011) Hardfill Area #3.
Actual Date: 2015-05-12 00:00:00.0
Action: CA715
NAICS Code(s): 92811
National Security

Original schedule date: Not reported
Schedule end date: Not reported

EPA ID: SC3570024460
EPA Region: 04
Area Name: AOC R (TAXIWAY E JP-4 PIPELINE LEAK)
Actual Date: 2015-05-08 00:00:00.0
Action: CA520
NAICS Code(s): 92811
National Security

Original schedule date: Not reported
Schedule end date: Not reported

EPA ID: SC3570024460
EPA Region: 04
Area Name: ZONE 4
Actual Date: 2015-05-08 00:00:00.0
Action: CA520
NAICS Code(s): 92811
National Security

Original schedule date: Not reported
Schedule end date: Not reported

EPA ID: SC3570024460
EPA Region: 04
Area Name: SWMU 67 (LF017)
Actual Date: 2015-05-08 00:00:00.0
Action: CA520
NAICS Code(s): 92811
National Security

Original schedule date: Not reported
Schedule end date: Not reported

EPA ID: SC3570024460
EPA Region: 04
Area Name: SWMU 55/Fire Training Area #3 & FT - 03
Actual Date: 2015-05-08 00:00:00.0

Map ID
Direction
Distance
Elevation

MAP FINDINGS

Site

Database(s)

EDR ID Number
EPA ID Number

JOINT BASE CHARLESTON AIR BASE (Continued)

1000226686

Action: CA520
NAICS Code(s): 92811
National Security
Original schedule date: Not reported
Schedule end date: Not reported

EPA ID: SC3570024460
EPA Region: 04
Area Name: ZONE 2
Actual Date: 2015-05-08 00:00:00.0
Action: CA520
NAICS Code(s): 92811
National Security
Original schedule date: Not reported
Schedule end date: Not reported

EPA ID: SC3570024460
EPA Region: 04
Area Name: AOC S - Radar Annex TCE Plume
Actual Date: 2015-05-08 00:00:00.0
Action: CA520
NAICS Code(s): 92811
National Security
Original schedule date: Not reported
Schedule end date: Not reported

EPA ID: SC3570024460
EPA Region: 04
Area Name: SWMU 68 (LF006) Landfill #3
Actual Date: 2015-05-08 00:00:00.0
Action: CA520
NAICS Code(s): 92811
National Security
Original schedule date: Not reported
Schedule end date: Not reported

EPA ID: SC3570024460
EPA Region: 04
Area Name: SWMU 66 (LF004)
Actual Date: 2015-05-08 00:00:00.0
Action: CA520
NAICS Code(s): 92811
National Security
Original schedule date: Not reported
Schedule end date: Not reported

EPA ID: SC3570024460
EPA Region: 04
Area Name: SWMU 69 (LF002) Landfill #4
Actual Date: 2015-05-08 00:00:00.0
Action: CA520
NAICS Code(s): 92811
National Security
Original schedule date: Not reported
Schedule end date: Not reported

EPA ID: SC3570024460

Map ID
Direction
Distance
Elevation

MAP FINDINGS

Site

Database(s)

EDR ID Number
EPA ID Number

JOINT BASE CHARLESTON AIR BASE (Continued)

1000226686

EPA Region: 04
Area Name: SWMU 58 (OT012) & 70 (ZONE 3)
Actual Date: 2015-05-08 00:00:00.0
Action: CA520
NAICS Code(s): 92811
National Security
Original schedule date: Not reported
Schedule end date: Not reported

EPA ID: SC3570024460
EPA Region: 04
Area Name: AOC M
Actual Date: 2015-05-08 00:00:00.0
Action: CA520
NAICS Code(s): 92811
National Security
Original schedule date: Not reported
Schedule end date: Not reported

EPA ID: SC3570024460
EPA Region: 04
Area Name: SWMU 60 (OT011) Hardfill Area #3.
Actual Date: 2015-05-08 00:00:00.0
Action: CA520
NAICS Code(s): 92811
National Security
Original schedule date: Not reported
Schedule end date: Not reported

EPA ID: SC3570024460
EPA Region: 04
Area Name: AOC R (TAXIWAY E JP-4 PIPELINE LEAK)
Actual Date: 2015-05-07 00:00:00.0
Action: CA525
NAICS Code(s): 92811
National Security
Original schedule date: Not reported
Schedule end date: Not reported

EPA ID: SC3570024460
EPA Region: 04
Area Name: AOC R (TAXIWAY E JP-4 PIPELINE LEAK)
Actual Date: 2015-05-07 00:00:00.0
Action: CA375 - Decision On Petition For No Further Action
NAICS Code(s): 92811
National Security
Original schedule date: Not reported
Schedule end date: Not reported

EPA ID: SC3570024460
EPA Region: 04
Area Name: SWMU 68 (LF006) Landfill #3
Actual Date: 2015-05-06 00:00:00.0
Action: CA525
NAICS Code(s): 92811
National Security
Original schedule date: Not reported

Map ID
Direction
Distance
Elevation

MAP FINDINGS

Site

Database(s)

EDR ID Number
EPA ID Number

JOINT BASE CHARLESTON AIR BASE (Continued)

1000226686

Schedule end date: Not reported

EPA ID: SC3570024460
EPA Region: 04
Area Name: AOC Y - Suspected Skeet Range
Actual Date: 2015-05-06 00:00:00.0
Action: CA190 - RFI Report Received
NAICS Code(s): 92811
National Security

Original schedule date: Not reported

Schedule end date: Not reported

EPA ID: SC3570024460
EPA Region: 04
Area Name: AOC Y - Suspected Skeet Range
Actual Date: 2015-05-06 00:00:00.0
Action: CA370 - Petition For No Further Action Receipt Date
NAICS Code(s): 92811
National Security

Original schedule date: Not reported

Schedule end date: Not reported

EPA ID: SC3570024460
EPA Region: 04
Area Name: AOC Y - Suspected Skeet Range
Actual Date: 2015-05-06 00:00:00.0
Action: CA190 - RFI Report Received
NAICS Code(s): 92811
National Security

Original schedule date: Not reported

Schedule end date: Not reported

EPA ID: SC3570024460
EPA Region: 04
Area Name: ZONE 2
Actual Date: 2015-05-05 00:00:00.0
Action: CA423
NAICS Code(s): 92811
National Security

Original schedule date: Not reported

Schedule end date: Not reported

EPA ID: SC3570024460
EPA Region: 04
Area Name: SWMU 60 (OT011) Hardfill Area #3.
Actual Date: 2015-05-05 00:00:00.0
Action: CA710
NAICS Code(s): 92811
National Security

Original schedule date: Not reported

Schedule end date: Not reported

EPA ID: SC3570024460
EPA Region: 04
Area Name: ZONE 4
Actual Date: 2015-05-04 00:00:00.0
Action: CA520

Map ID
Direction
Distance
Elevation

MAP FINDINGS

Site

Database(s)

EDR ID Number
EPA ID Number

JOINT BASE CHARLESTON AIR BASE (Continued)

1000226686

NAICS Code(s): 92811
National Security
Original schedule date: Not reported
Schedule end date: Not reported

EPA ID: SC3570024460
EPA Region: 04
Area Name: SWMU 84 BLDG 370 OIL/WATER SEPEREATOR
Actual Date: 2015-04-27 00:00:00.0
Action: CA160 - RFI Supplemental Information Received
NAICS Code(s): 92811
National Security
Original schedule date: Not reported
Schedule end date: Not reported

EPA ID: SC3570024460
EPA Region: 04
Area Name: SWMU 84 BLDG 370 OIL/WATER SEPEREATOR
Actual Date: 2015-04-27 00:00:00.0
Action: CA370 - Petition For No Further Action Receipt Date
NAICS Code(s): 92811
National Security
Original schedule date: Not reported
Schedule end date: Not reported

EPA ID: SC3570024460
EPA Region: 04
Area Name: SWMU 60 (OT011) Hardfill Area #3.
Actual Date: 2015-04-22 00:00:00.0
Action: CA184
NAICS Code(s): 92811
National Security
Original schedule date: Not reported
Schedule end date: Not reported

EPA ID: SC3570024460
EPA Region: 04
Area Name: SWMU 108, Bldg 58 Abandoned Diesel Tank
Actual Date: 2015-04-17 00:00:00.0
Action: CA525
NAICS Code(s): 92811
National Security
Original schedule date: Not reported
Schedule end date: Not reported

EPA ID: SC3570024460
EPA Region: 04
Area Name: SWMU 108, Bldg 58 Abandoned Diesel Tank
Actual Date: 2015-04-17 00:00:00.0
Action: CA525
NAICS Code(s): 92811
National Security
Original schedule date: Not reported
Schedule end date: Not reported

EPA ID: SC3570024460
EPA Region: 04

Map ID
Direction
Distance
Elevation

MAP FINDINGS

Site

Database(s)

EDR ID Number
EPA ID Number

JOINT BASE CHARLESTON AIR BASE (Continued)

1000226686

Area Name: SWMU 84 BLDG 370 OIL/WATER SEPEREATOR
Actual Date: 2015-04-15 00:00:00.0
Action: CA155 - RFI Supplemental Information Requested By Agency
NAICS Code(s): 92811
National Security
Original schedule date: Not reported
Schedule end date: Not reported

EPA ID: SC3570024460
EPA Region: 04
Area Name: AOC Z
Actual Date: 2015-04-15 00:00:00.0
Action: CA370 - Petition For No Further Action Receipt Date
NAICS Code(s): 92811
National Security
Original schedule date: Not reported
Schedule end date: Not reported

EPA ID: SC3570024460
EPA Region: 04
Area Name: AOC Z
Actual Date: 2015-04-15 00:00:00.0
Action: CA186
NAICS Code(s): 92811
National Security
Original schedule date: Not reported
Schedule end date: Not reported

EPA ID: SC3570024460
EPA Region: 04
Area Name: AOC BB (Water Tower 3)
Actual Date: 2015-04-15 00:00:00.0
Action: CA186
NAICS Code(s): 92811
National Security
Original schedule date: Not reported
Schedule end date: Not reported

EPA ID: SC3570024460
EPA Region: 04
Area Name: AOC AA (Water Tower 2)
Actual Date: 2015-04-15 00:00:00.0
Action: CA186
NAICS Code(s): 92811
National Security
Original schedule date: Not reported
Schedule end date: Not reported

EPA ID: SC3570024460
EPA Region: 04
Area Name: SWMU 68 (LF006) Landfill #3
Actual Date: 2015-04-13 00:00:00.0
Action: CA520
NAICS Code(s): 92811
National Security
Original schedule date: Not reported
Schedule end date: Not reported

Map ID
Direction
Distance
Elevation

MAP FINDINGS

Site

Database(s)

EDR ID Number
EPA ID Number

JOINT BASE CHARLESTON AIR BASE (Continued)

1000226686

EPA ID: SC3570024460
EPA Region: 04
Area Name: AOC P - FLIGHT LINE DITCH: GWPD #13336
Actual Date: 2015-04-09 00:00:00.0
Action: CA110 - RFI Workplan Received
NAICS Code(s): 92811
National Security
Original schedule date: Not reported
Schedule end date: Not reported

EPA ID: SC3570024460
EPA Region: 04
Area Name: AOC AA (Water Tower 2)
Actual Date: 2015-04-05 00:00:00.0
Action: CA190 - RFI Report Received
NAICS Code(s): 92811
National Security
Original schedule date: Not reported
Schedule end date: Not reported

EPA ID: SC3570024460
EPA Region: 04
Area Name: AOC BB (Water Tower 3)
Actual Date: 2015-04-05 00:00:00.0
Action: CA190 - RFI Report Received
NAICS Code(s): 92811
National Security
Original schedule date: Not reported
Schedule end date: Not reported

EPA ID: SC3570024460
EPA Region: 04
Area Name: AOC Z
Actual Date: 2015-04-05 00:00:00.0
Action: CA190 - RFI Report Received
NAICS Code(s): 92811
National Security
Original schedule date: Not reported
Schedule end date: Not reported

EPA ID: SC3570024460
EPA Region: 04
Area Name: AOC R (TAXIWAY E JP-4 PIPELINE LEAK)
Actual Date: 2015-04-01 00:00:00.0
Action: CA370 - Petition For No Further Action Receipt Date
NAICS Code(s): 92811
National Security
Original schedule date: Not reported
Schedule end date: Not reported

EPA ID: SC3570024460
EPA Region: 04
Area Name: AOC R (TAXIWAY E JP-4 PIPELINE LEAK)
Actual Date: 2015-04-01 00:00:00.0
Action: CA520
NAICS Code(s): 92811
National Security

Map ID
Direction
Distance
Elevation

MAP FINDINGS

Site

Database(s)

EDR ID Number
EPA ID Number

JOINT BASE CHARLESTON AIR BASE (Continued)

1000226686

Original schedule date: Not reported
Schedule end date: Not reported

EPA ID: SC3570024460
EPA Region: 04
Area Name: SWMU 58 (OT012) & 70 (ZONE 3)
Actual Date: 2015-03-27 00:00:00.0
Action: CA160 - RFI Supplemental Information Received
NAICS Code(s): 92811
National Security

Original schedule date: Not reported
Schedule end date: Not reported

EPA ID: SC3570024460
EPA Region: 04
Area Name: AOC Y - Suspected Skeet Range
Actual Date: 2015-03-13 00:00:00.0
Action: CA186
NAICS Code(s): 92811
National Security

Original schedule date: Not reported
Schedule end date: Not reported

EPA ID: SC3570024460
EPA Region: 04
Area Name: ZONE 2
Actual Date: 2015-03-10 00:00:00.0
Action: CA405
NAICS Code(s): 92811
National Security

Original schedule date: Not reported
Schedule end date: Not reported

EPA ID: SC3570024460
EPA Region: 04
Area Name: SWMU 55/Fire Training Area #3 & FT - 03
Actual Date: 2015-03-10 00:00:00.0
Action: CA525
NAICS Code(s): 92811
National Security

Original schedule date: Not reported
Schedule end date: Not reported

EPA ID: SC3570024460
EPA Region: 04
Area Name: AOC P - FLIGHT LINE DITCH: GWPD #13336
Actual Date: 2015-03-05 00:00:00.0
Action: CA320 - CMS Supplemental Information Deemed Satisfactory
NAICS Code(s): 92811
National Security

Original schedule date: Not reported
Schedule end date: Not reported

EPA ID: SC3570024460
EPA Region: 04
Area Name: AOC R (TAXIWAY E JP-4 PIPELINE LEAK)
Actual Date: 2015-02-27 00:00:00.0

Map ID
Direction
Distance
Elevation

MAP FINDINGS

Site

Database(s)

EDR ID Number
EPA ID Number

JOINT BASE CHARLESTON AIR BASE (Continued)

1000226686

Action: CA525
NAICS Code(s): 92811
National Security
Original schedule date: Not reported
Schedule end date: Not reported

EPA ID: SC3570024460
EPA Region: 04
Area Name: AOC S - Radar Annex TCE Plume
Actual Date: 2015-02-26 00:00:00.0
Action: CA423
NAICS Code(s): 92811
National Security
Original schedule date: Not reported
Schedule end date: Not reported

EPA ID: SC3570024460
EPA Region: 04
Area Name: SWMU 69 (LF002) Landfill #4
Actual Date: 2015-02-25 00:00:00.0
Action: CA184
NAICS Code(s): 92811
National Security
Original schedule date: Not reported
Schedule end date: Not reported

EPA ID: SC3570024460
EPA Region: 04
Area Name: SWMU 108, Bldg 58 Abandoned Diesel Tank
Actual Date: 2015-02-24 00:00:00.0
Action: CA520
NAICS Code(s): 92811
National Security
Original schedule date: Not reported
Schedule end date: Not reported

EPA ID: SC3570024460
EPA Region: 04
Area Name: AOC AA (Water Tower 2)
Actual Date: 2015-02-23 00:00:00.0
Action: CA184
NAICS Code(s): 92811
National Security
Original schedule date: Not reported
Schedule end date: Not reported

EPA ID: SC3570024460
EPA Region: 04
Area Name: AOC Z
Actual Date: 2015-02-23 00:00:00.0
Action: CA184
NAICS Code(s): 92811
National Security
Original schedule date: Not reported
Schedule end date: Not reported

EPA ID: SC3570024460

Map ID
Direction
Distance
Elevation

MAP FINDINGS

Site

Database(s)

EDR ID Number
EPA ID Number

JOINT BASE CHARLESTON AIR BASE (Continued)

1000226686

EPA Region: 04
Area Name: AOC BB (Water Tower 3)
Actual Date: 2015-02-23 00:00:00.0
Action: CA184
NAICS Code(s): 92811
National Security
Original schedule date: Not reported
Schedule end date: Not reported

EPA ID: SC3570024460
EPA Region: 04
Area Name: AOC S - Radar Annex TCE Plume
Actual Date: 2015-02-22 00:00:00.0
Action: CA405
NAICS Code(s): 92811
National Security
Original schedule date: Not reported
Schedule end date: Not reported

EPA ID: SC3570024460
EPA Region: 04
Area Name: SWMU 66 (LF004)
Actual Date: 2015-02-12 00:00:00.0
Action: CA170 - RFI Supplemental Information Deemed Satisfactory
NAICS Code(s): 92811
National Security
Original schedule date: Not reported
Schedule end date: Not reported

EPA ID: SC3570024460
EPA Region: 04
Area Name: SWMU 147 - BUILDING 672 UST
Actual Date: 2015-02-09 00:00:00.0
Action: CA150 - RFI Workplan Approved
NAICS Code(s): 92811
National Security
Original schedule date: Not reported
Schedule end date: Not reported

EPA ID: SC3570024460
EPA Region: 04
Area Name: SWMU 55/Fire Training Area #3 & FT - 03
Actual Date: 2015-02-06 00:00:00.0
Action: CA520
NAICS Code(s): 92811
National Security
Original schedule date: Not reported
Schedule end date: Not reported

EPA ID: SC3570024460
EPA Region: 04
Area Name: SWMUS 82,83,84,101,109,110,118 & 147
Actual Date: 2015-01-30 00:00:00.0
Action: CA160 - RFI Supplemental Information Received
NAICS Code(s): 92811
National Security
Original schedule date: Not reported

Map ID
Direction
Distance
Elevation

MAP FINDINGS

Site

Database(s)

EDR ID Number
EPA ID Number

JOINT BASE CHARLESTON AIR BASE (Continued)

1000226686

Schedule end date: Not reported

EPA ID: SC3570024460
EPA Region: 04
Area Name: SWMU 68 (LF006) Landfill #3
Actual Date: 2015-01-30 00:00:00.0
Action: CA525
NAICS Code(s): 92811

National Security

Original schedule date: Not reported

Schedule end date: Not reported

EPA ID: SC3570024460
EPA Region: 04
Area Name: SWMU 69 (LF002) Landfill #4
Actual Date: 2015-01-30 00:00:00.0
Action: CA525
NAICS Code(s): 92811

National Security

Original schedule date: Not reported

Schedule end date: Not reported

EPA ID: SC3570024460
EPA Region: 04
Area Name: SWMU 66 (LF004)
Actual Date: 2015-01-30 00:00:00.0
Action: CA525
NAICS Code(s): 92811

National Security

Original schedule date: Not reported

Schedule end date: Not reported

EPA ID: SC3570024460
EPA Region: 04
Area Name: SWMU 55/Fire Training Area #3 & FT - 03
Actual Date: 2015-01-30 00:00:00.0
Action: CA525
NAICS Code(s): 92811

National Security

Original schedule date: Not reported

Schedule end date: Not reported

EPA ID: SC3570024460
EPA Region: 04
Area Name: SWMU 58 (OT012) & 70 (ZONE 3)
Actual Date: 2015-01-30 00:00:00.0
Action: CA160 - RFI Supplemental Information Received
NAICS Code(s): 92811

National Security

Original schedule date: Not reported

Schedule end date: Not reported

EPA ID: SC3570024460
EPA Region: 04
Area Name: AOC Y - Suspected Skeet Range
Actual Date: 2015-01-27 00:00:00.0
Action: CA184

Map ID
Direction
Distance
Elevation

MAP FINDINGS

Site

Database(s)

EDR ID Number
EPA ID Number

JOINT BASE CHARLESTON AIR BASE (Continued)

1000226686

NAICS Code(s): 92811
National Security
Original schedule date: Not reported
Schedule end date: Not reported

EPA ID: SC3570024460
EPA Region: 04
Area Name: SWMUS 82,83,84,101,109,110,118 & 147
Actual Date: 2015-01-23 00:00:00.0
Action: CA120 - RFI Workplan Modification Requested By Agency
NAICS Code(s): 92811
National Security
Original schedule date: Not reported
Schedule end date: Not reported

EPA ID: SC3570024460
EPA Region: 04
Area Name: ZONE 2
Actual Date: 2015-01-22 00:00:00.0
Action: CA423
NAICS Code(s): 92811
National Security
Original schedule date: Not reported
Schedule end date: Not reported

EPA ID: SC3570024460
EPA Region: 04
Area Name: AOC P - FLIGHT LINE DITCH: GWPD #13336
Actual Date: 2015-01-20 00:00:00.0
Action: CA310 - CMS Supplemental Information Received
NAICS Code(s): 92811
National Security
Original schedule date: Not reported
Schedule end date: Not reported

EPA ID: SC3570024460
EPA Region: 04
Area Name: SWMU 66 (LF004)
Actual Date: 2015-01-13 00:00:00.0
Action: CA160 - RFI Supplemental Information Received
NAICS Code(s): 92811
National Security
Original schedule date: Not reported
Schedule end date: Not reported

EPA ID: SC3570024460
EPA Region: 04
Area Name: AOC R (TAXIWAY E JP-4 PIPELINE LEAK)
Actual Date: 2015-01-08 00:00:00.0
Action: CA520
NAICS Code(s): 92811
National Security
Original schedule date: Not reported
Schedule end date: Not reported

EPA ID: SC3570024460
EPA Region: 04

Map ID
Direction
Distance
Elevation

MAP FINDINGS

Site

Database(s)

EDR ID Number
EPA ID Number

JOINT BASE CHARLESTON AIR BASE (Continued)

1000226686

Area Name: SWMU 55/Fire Training Area #3 & FT - 03
Actual Date: 2015-01-08 00:00:00.0
Action: CA520
NAICS Code(s): 92811
National Security
Original schedule date: Not reported
Schedule end date: Not reported

EPA ID: SC3570024460
EPA Region: 04
Area Name: SWMUS 82,83,84,101,109,110,118 & 147
Actual Date: 2015-01-06 00:00:00.0
Action: CA110 - RFI Workplan Received
NAICS Code(s): 92811
National Security
Original schedule date: Not reported
Schedule end date: Not reported

EPA ID: SC3570024460
EPA Region: 04
Area Name: AOC R (TAXIWAY E JP-4 PIPELINE LEAK)
Actual Date: 2014-12-17 00:00:00.0
Action: CA525
NAICS Code(s): 92811
National Security
Original schedule date: Not reported
Schedule end date: Not reported

EPA ID: SC3570024460
EPA Region: 04
Area Name: SWMU 55/Fire Training Area #3 & FT - 03
Actual Date: 2014-12-17 00:00:00.0
Action: CA525
NAICS Code(s): 92811
National Security
Original schedule date: Not reported
Schedule end date: Not reported

EPA ID: SC3570024460
EPA Region: 04
Area Name: SWMU 66 (LF004)
Actual Date: 2014-12-10 00:00:00.0
Action: CA520
NAICS Code(s): 92811
National Security
Original schedule date: Not reported
Schedule end date: Not reported

EPA ID: SC3570024460
EPA Region: 04
Area Name: SWMU 69 (LF002) Landfill #4
Actual Date: 2014-12-10 00:00:00.0
Action: CA520
NAICS Code(s): 92811
National Security
Original schedule date: Not reported
Schedule end date: Not reported

Map ID
Direction
Distance
Elevation

MAP FINDINGS

Site

Database(s)

EDR ID Number
EPA ID Number

JOINT BASE CHARLESTON AIR BASE (Continued)

1000226686

EPA ID: SC3570024460
EPA Region: 04
Area Name: SWMU 147 - BUILDING 672 UST
Actual Date: 2014-12-10 00:00:00.0
Action: CA110 - RFI Workplan Received
NAICS Code(s): 92811
National Security
Original schedule date: Not reported
Schedule end date: Not reported

EPA ID: SC3570024460
EPA Region: 04
Area Name: SWMU 68 (LF006) Landfill #3
Actual Date: 2014-12-10 00:00:00.0
Action: CA520
NAICS Code(s): 92811
National Security
Original schedule date: Not reported
Schedule end date: Not reported

EPA ID: SC3570024460
EPA Region: 04
Area Name: AOC P - FLIGHT LINE DITCH: GWPD #13336
Actual Date: 2014-12-02 00:00:00.0
Action: CA525
NAICS Code(s): 92811
National Security
Original schedule date: Not reported
Schedule end date: Not reported

EPA ID: SC3570024460
EPA Region: 04
Area Name: SWMUS 82,83,84,101,109,110,118 & 147
Actual Date: 2014-11-25 00:00:00.0
Action: CA150 - RFI Workplan Approved
NAICS Code(s): 92811
National Security
Original schedule date: Not reported
Schedule end date: Not reported

EPA ID: SC3570024460
EPA Region: 04
Area Name: AOC X - Skeet Range 2
Actual Date: 2014-11-25 00:00:00.0
Action: CA150 - RFI Workplan Approved
NAICS Code(s): 92811
National Security
Original schedule date: Not reported
Schedule end date: Not reported

EPA ID: SC3570024460
EPA Region: 04
Area Name: AOC W - Skeet Range 1
Actual Date: 2014-11-25 00:00:00.0
Action: CA150 - RFI Workplan Approved
NAICS Code(s): 92811
National Security

Map ID
Direction
Distance
Elevation

MAP FINDINGS

Site

Database(s)

EDR ID Number
EPA ID Number

JOINT BASE CHARLESTON AIR BASE (Continued)

1000226686

Original schedule date: Not reported
Schedule end date: Not reported

EPA ID: SC3570024460
EPA Region: 04
Area Name: AOC W - Skeet Range 1
Actual Date: 2014-11-24 00:00:00.0
Action: CA110 - RFI Workplan Received
NAICS Code(s): 92811
National Security

Original schedule date: Not reported
Schedule end date: Not reported

EPA ID: SC3570024460
EPA Region: 04
Area Name: AOC X - Skeet Range 2
Actual Date: 2014-11-24 00:00:00.0
Action: CA110 - RFI Workplan Received
NAICS Code(s): 92811
National Security

Original schedule date: Not reported
Schedule end date: Not reported

EPA ID: SC3570024460
EPA Region: 04
Area Name: SWMU 55/Fire Training Area #3 & FT - 03
Actual Date: 2014-11-03 00:00:00.0
Action: CA525
NAICS Code(s): 92811
National Security

Original schedule date: Not reported
Schedule end date: Not reported

EPA ID: SC3570024460
EPA Region: 04
Area Name: SWMU 55/Fire Training Area #3 & FT - 03
Actual Date: 2014-10-30 00:00:00.0
Action: CA520
NAICS Code(s): 92811
National Security

Original schedule date: Not reported
Schedule end date: Not reported

EPA ID: SC3570024460
EPA Region: 04
Area Name: AOC R (TAXIWAY E JP-4 PIPELINE LEAK)
Actual Date: 2014-10-30 00:00:00.0
Action: CA520
NAICS Code(s): 92811
National Security

Original schedule date: Not reported
Schedule end date: Not reported

EPA ID: SC3570024460
EPA Region: 04
Area Name: ZONE 2
Actual Date: 2014-10-29 00:00:00.0

Map ID
Direction
Distance
Elevation

MAP FINDINGS

Site

Database(s)

EDR ID Number
EPA ID Number

JOINT BASE CHARLESTON AIR BASE (Continued)

1000226686

Action: CA525
NAICS Code(s): 92811
National Security
Original schedule date: Not reported
Schedule end date: Not reported

EPA ID: SC3570024460
EPA Region: 04
Area Name: ZONE 2
Actual Date: 2014-10-17 00:00:00.0
Action: CA405
NAICS Code(s): 92811
National Security
Original schedule date: Not reported
Schedule end date: Not reported

EPA ID: SC3570024460
EPA Region: 04
Area Name: SWMU 55/Fire Training Area #3 & FT - 03
Actual Date: 2014-10-17 00:00:00.0
Action: CA525
NAICS Code(s): 92811
National Security
Original schedule date: Not reported
Schedule end date: Not reported

EPA ID: SC3570024460
EPA Region: 04
Area Name: AOC P - FLIGHT LINE DITCH: GWPD #13336
Actual Date: 2014-10-16 00:00:00.0
Action: CA520
NAICS Code(s): 92811
National Security
Original schedule date: Not reported
Schedule end date: Not reported

EPA ID: SC3570024460
EPA Region: 04
Area Name: AOC S - Radar Annex TCE Plume
Actual Date: 2014-10-16 00:00:00.0
Action: CA525
NAICS Code(s): 92811
National Security
Original schedule date: Not reported
Schedule end date: Not reported

EPA ID: SC3570024460
EPA Region: 04
Area Name: SWMU 55/Fire Training Area #3 & FT - 03
Actual Date: 2014-10-10 00:00:00.0
Action: CA525
NAICS Code(s): 92811
National Security
Original schedule date: Not reported
Schedule end date: Not reported

EPA ID: SC3570024460

Map ID
Direction
Distance
Elevation

MAP FINDINGS

Site

Database(s)

EDR ID Number
EPA ID Number

JOINT BASE CHARLESTON AIR BASE (Continued)

1000226686

EPA Region: 04
Area Name: AOC R (TAXIWAY E JP-4 PIPELINE LEAK)
Actual Date: 2014-10-10 00:00:00.0
Action: CA525
NAICS Code(s): 92811
National Security
Original schedule date: Not reported
Schedule end date: Not reported

EPA ID: SC3570024460
EPA Region: 04
Area Name: SWMU 68 (LF006) Landfill #3
Actual Date: 2014-09-30 00:00:00.0
Action: CA525
NAICS Code(s): 92811
National Security
Original schedule date: Not reported
Schedule end date: Not reported

EPA ID: SC3570024460
EPA Region: 04
Area Name: SWMU 66 (LF004)
Actual Date: 2014-09-30 00:00:00.0
Action: CA525
NAICS Code(s): 92811
National Security
Original schedule date: Not reported
Schedule end date: Not reported

EPA ID: SC3570024460
EPA Region: 04
Area Name: SWMU 69 (LF002) Landfill #4
Actual Date: 2014-09-30 00:00:00.0
Action: CA525
NAICS Code(s): 92811
National Security
Original schedule date: Not reported
Schedule end date: Not reported

EPA ID: SC3570024460
EPA Region: 04
Area Name: ZONE 4
Actual Date: 2014-09-24 00:00:00.0
Action: CA525
NAICS Code(s): 92811
National Security
Original schedule date: Not reported
Schedule end date: Not reported

EPA ID: SC3570024460
EPA Region: 04
Area Name: SWMU 55/Fire Training Area #3 & FT - 03
Actual Date: 2014-09-23 00:00:00.0
Action: CA520
NAICS Code(s): 92811
National Security
Original schedule date: Not reported

Map ID
Direction
Distance
Elevation

MAP FINDINGS

Site

Database(s)

EDR ID Number
EPA ID Number

JOINT BASE CHARLESTON AIR BASE (Continued)

1000226686

Schedule end date: Not reported

EPA ID: SC3570024460
EPA Region: 04
Area Name: AOC R (TAXIWAY E JP-4 PIPELINE LEAK)
Actual Date: 2014-09-23 00:00:00.0
Action: CA520
NAICS Code(s): 92811

National Security

Original schedule date: Not reported

Schedule end date: Not reported

EPA ID: SC3570024460
EPA Region: 04
Area Name: SWMUS 82,83,84,101,109,110,118 & 147
Actual Date: 2014-09-17 00:00:00.0
Action: CA110 - RFI Workplan Received
NAICS Code(s): 92811

National Security

Original schedule date: Not reported

Schedule end date: Not reported

EPA ID: SC3570024460
EPA Region: 04
Area Name: ZONE 2
Actual Date: 2014-09-16 00:00:00.0
Action: CA520
NAICS Code(s): 92811

National Security

Original schedule date: Not reported

Schedule end date: Not reported

EPA ID: SC3570024460
EPA Region: 04
Area Name: AOC S - Radar Annex TCE Plume
Actual Date: 2014-09-12 00:00:00.0
Action: CA520
NAICS Code(s): 92811

National Security

Original schedule date: Not reported

Schedule end date: Not reported

EPA ID: SC3570024460
EPA Region: 04
Area Name: SWMU 123 (Building 548 Wash Rack)
Actual Date: 2014-09-11 00:00:00.0
Action: CA150 - RFI Workplan Approved
NAICS Code(s): 92811

National Security

Original schedule date: Not reported

Schedule end date: Not reported

EPA ID: SC3570024460
EPA Region: 04
Area Name: SWMUS 82,83,84,101,109,110,118 & 147
Actual Date: 2014-09-11 00:00:00.0
Action: CA150 - RFI Workplan Approved

Map ID
Direction
Distance
Elevation

MAP FINDINGS

Site

Database(s)

EDR ID Number
EPA ID Number

JOINT BASE CHARLESTON AIR BASE (Continued)

1000226686

NAICS Code(s): 92811
National Security
Original schedule date: Not reported
Schedule end date: Not reported

EPA ID: SC3570024460
EPA Region: 04
Area Name: SWMU 55/Fire Training Area #3 & FT - 03
Actual Date: 2014-09-05 00:00:00.0
Action: CA520
NAICS Code(s): 92811
National Security
Original schedule date: Not reported
Schedule end date: Not reported

EPA ID: SC3570024460
EPA Region: 04
Area Name: SWMU 123 (Building 548 Wash Rack)
Actual Date: 2014-08-29 00:00:00.0
Action: CA110 - RFI Workplan Received
NAICS Code(s): 92811
National Security
Original schedule date: Not reported
Schedule end date: Not reported

EPA ID: SC3570024460
EPA Region: 04
Area Name: SWMUS 82,83,84,101,109,110,118 & 147
Actual Date: 2014-08-29 00:00:00.0
Action: CA110 - RFI Workplan Received
NAICS Code(s): 92811
National Security
Original schedule date: Not reported
Schedule end date: Not reported

EPA ID: SC3570024460
EPA Region: 04
Area Name: ZONE 4
Actual Date: 2014-08-27 00:00:00.0
Action: CA520
NAICS Code(s): 92811
National Security
Original schedule date: Not reported
Schedule end date: Not reported

EPA ID: SC3570024460
EPA Region: 04
Area Name: SWMU 55/Fire Training Area #3 & FT - 03
Actual Date: 2014-08-26 00:00:00.0
Action: CA520
NAICS Code(s): 92811
National Security
Original schedule date: Not reported
Schedule end date: Not reported

EPA ID: SC3570024460
EPA Region: 04

Map ID
Direction
Distance
Elevation

MAP FINDINGS

Site

Database(s)

EDR ID Number
EPA ID Number

JOINT BASE CHARLESTON AIR BASE (Continued)

1000226686

Area Name: AOC W - Skeet Range 1
Actual Date: 2014-08-12 00:00:00.0
Action: CA150 - RFI Workplan Approved
NAICS Code(s): 92811

National Security

Original schedule date: Not reported

Schedule end date: Not reported

EPA ID: SC3570024460
EPA Region: 04
Area Name: SWMU 123 (Building 548 Wash Rack)
Actual Date: 2014-08-12 00:00:00.0
Action: CA120 - RFI Workplan Modification Requested By Agency
NAICS Code(s): 92811

National Security

Original schedule date: Not reported

Schedule end date: Not reported

EPA ID: SC3570024460
EPA Region: 04
Area Name: SWMUS 82,83,84,101,109,110,118 & 147
Actual Date: 2014-08-12 00:00:00.0
Action: CA120 - RFI Workplan Modification Requested By Agency
NAICS Code(s): 92811

National Security

Original schedule date: Not reported

Schedule end date: Not reported

EPA ID: SC3570024460
EPA Region: 04
Area Name: AOC X - Skeet Range 2
Actual Date: 2014-08-12 00:00:00.0
Action: CA150 - RFI Workplan Approved
NAICS Code(s): 92811

National Security

Original schedule date: Not reported

Schedule end date: Not reported

EPA ID: SC3570024460
EPA Region: 04
Area Name: SWMU 84 BLDG 370 OIL/WATER SEPERATOR
Actual Date: 2014-08-08 00:00:00.0
Action: CA170 - RFI Supplemental Information Deemed Satisfactory
NAICS Code(s): 92811

National Security

Original schedule date: Not reported

Schedule end date: Not reported

EPA ID: SC3570024460
EPA Region: 04
Area Name: ZONE 4
Actual Date: 2014-07-30 00:00:00.0
Action: CA525
NAICS Code(s): 92811

National Security

Original schedule date: Not reported

Schedule end date: Not reported

Map ID
Direction
Distance
Elevation

MAP FINDINGS

Site

Database(s)

EDR ID Number
EPA ID Number

JOINT BASE CHARLESTON AIR BASE (Continued)

1000226686

EPA ID: SC3570024460
EPA Region: 04
Area Name: ZONE 4
Actual Date: 2014-07-30 00:00:00.0
Action: CA423
NAICS Code(s): 92811
National Security
Original schedule date: Not reported
Schedule end date: Not reported

EPA ID: SC3570024460
EPA Region: 04
Area Name: SWMU 68 (LF006) Landfill #3
Actual Date: 2014-07-21 00:00:00.0
Action: CA520
NAICS Code(s): 92811
National Security
Original schedule date: Not reported
Schedule end date: Not reported

EPA ID: SC3570024460
EPA Region: 04
Area Name: SWMU 69 (LF002) Landfill #4
Actual Date: 2014-07-21 00:00:00.0
Action: CA520
NAICS Code(s): 92811
National Security
Original schedule date: Not reported
Schedule end date: Not reported

EPA ID: SC3570024460
EPA Region: 04
Area Name: SWMU 66 (LF004)
Actual Date: 2014-07-21 00:00:00.0
Action: CA520
NAICS Code(s): 92811
National Security
Original schedule date: Not reported
Schedule end date: Not reported

EPA ID: SC3570024460
EPA Region: 04
Area Name: SWMU 55/Fire Training Area #3 & FT - 03
Actual Date: 2014-06-30 00:00:00.0
Action: CA525
NAICS Code(s): 92811
National Security
Original schedule date: Not reported
Schedule end date: Not reported

EPA ID: SC3570024460
EPA Region: 04
Area Name: ZONE 2 - SWMUS 43,137 & 139
Actual Date: 2014-06-20 00:00:00.0
Action: CA423
NAICS Code(s): 92811
National Security

Map ID
Direction
Distance
Elevation

MAP FINDINGS

Site

Database(s)

EDR ID Number
EPA ID Number

JOINT BASE CHARLESTON AIR BASE (Continued)

1000226686

Original schedule date: Not reported
Schedule end date: Not reported

EPA ID: SC3570024460
EPA Region: 04
Area Name: SWMUS 82,83,84,101,109,110,118 & 147
Actual Date: 2014-06-20 00:00:00.0
Action: CA423
NAICS Code(s): 92811
National Security

Original schedule date: Not reported
Schedule end date: Not reported

EPA ID: SC3570024460
EPA Region: 04
Area Name: AOC X - Skeet Range 2
Actual Date: 2014-06-20 00:00:00.0
Action: CA110 - RFI Workplan Received
NAICS Code(s): 92811
National Security

Original schedule date: Not reported
Schedule end date: Not reported

EPA ID: SC3570024460
EPA Region: 04
Area Name: AOC W - Skeet Range 1
Actual Date: 2014-06-20 00:00:00.0
Action: CA110 - RFI Workplan Received
NAICS Code(s): 92811
National Security

Original schedule date: Not reported
Schedule end date: Not reported

EPA ID: SC3570024460
EPA Region: 04
Area Name: SWMU 123 (Building 548 Wash Rack)
Actual Date: 2014-06-18 00:00:00.0
Action: CA110 - RFI Workplan Received
NAICS Code(s): 92811
National Security

Original schedule date: Not reported
Schedule end date: Not reported

EPA ID: SC3570024460
EPA Region: 04
Area Name: SWMUS 82,83,84,101,109,110,118 & 147
Actual Date: 2014-06-18 00:00:00.0
Action: CA110 - RFI Workplan Received
NAICS Code(s): 92811
National Security

Original schedule date: Not reported
Schedule end date: Not reported

EPA ID: SC3570024460
EPA Region: 04
Area Name: SWMU 55/Fire Training Area #3 & FT - 03
Actual Date: 2014-06-16 00:00:00.0

Map ID
Direction
Distance
Elevation

MAP FINDINGS

Site

Database(s)

EDR ID Number
EPA ID Number

JOINT BASE CHARLESTON AIR BASE (Continued)

1000226686

Action: CA520
NAICS Code(s): 92811
National Security
Original schedule date: Not reported
Schedule end date: Not reported

EPA ID: SC3570024460
EPA Region: 04
Area Name: SWMUS 82,83,84,101,109,110,118 & 147
Actual Date: 2014-06-10 00:00:00.0
Action: CA120 - RFI Workplan Modification Requested By Agency
NAICS Code(s): 92811
National Security
Original schedule date: Not reported
Schedule end date: Not reported

EPA ID: SC3570024460
EPA Region: 04
Area Name: ZONE 4
Actual Date: 2014-06-09 00:00:00.0
Action: CA520
NAICS Code(s): 92811
National Security
Original schedule date: Not reported
Schedule end date: Not reported

EPA ID: SC3570024460
EPA Region: 04
Area Name: ZONE 4
Actual Date: 2014-06-03 00:00:00.0
Action: CA405
NAICS Code(s): 92811
National Security
Original schedule date: Not reported
Schedule end date: Not reported

EPA ID: SC3570024460
EPA Region: 04
Area Name: AOC Z
Actual Date: 2014-05-23 00:00:00.0
Action: CA150 - RFI Workplan Approved
NAICS Code(s): 92811
National Security
Original schedule date: Not reported
Schedule end date: Not reported

EPA ID: SC3570024460
EPA Region: 04
Area Name: AOC AA (Water Tower 2)
Actual Date: 2014-05-23 00:00:00.0
Action: CA150 - RFI Workplan Approved
NAICS Code(s): 92811
National Security
Original schedule date: Not reported
Schedule end date: Not reported

EPA ID: SC3570024460

Map ID
Direction
Distance
Elevation

MAP FINDINGS

Site

Database(s)

EDR ID Number
EPA ID Number

JOINT BASE CHARLESTON AIR BASE (Continued)

1000226686

EPA Region: 04
Area Name: AOC BB (Water Tower 3)
Actual Date: 2014-05-23 00:00:00.0
Action: CA150 - RFI Workplan Approved
NAICS Code(s): 92811
National Security
Original schedule date: Not reported
Schedule end date: Not reported

EPA ID: SC3570024460
EPA Region: 04
Area Name: AOC Y - Suspected Skeet Range
Actual Date: 2014-05-23 00:00:00.0
Action: CA150 - RFI Workplan Approved
NAICS Code(s): 92811
National Security
Original schedule date: Not reported
Schedule end date: Not reported

EPA ID: SC3570024460
EPA Region: 04
Area Name: ZONE 4
Actual Date: 2014-05-13 00:00:00.0
Action: CA525
NAICS Code(s): 92811
National Security
Original schedule date: Not reported
Schedule end date: Not reported

EPA ID: SC3570024460
EPA Region: 04
Area Name: SWMU'S 114,137&138 (FOR GW, SEE AREA 12)
Actual Date: 2014-05-12 00:00:00.0
Action: CA500 - CMI Workplan Approved
NAICS Code(s): 92811
National Security
Original schedule date: Not reported
Schedule end date: Not reported

EPA ID: SC3570024460
EPA Region: 04
Area Name: SWMU 84 BLDG 370 OIL/WATER SEPERATOR
Actual Date: 2014-05-08 00:00:00.0
Action: CA170 - RFI Supplemental Information Deemed Satisfactory
NAICS Code(s): 92811
National Security
Original schedule date: Not reported
Schedule end date: Not reported

EPA ID: SC3570024460
EPA Region: 04
Area Name: SWMU 58 (OT012) & 70 (ZONE 3)
Actual Date: 2014-05-05 00:00:00.0
Action: CA170 - RFI Supplemental Information Deemed Satisfactory
NAICS Code(s): 92811
National Security
Original schedule date: Not reported

Map ID
Direction
Distance
Elevation

MAP FINDINGS

Site

Database(s)

EDR ID Number
EPA ID Number

JOINT BASE CHARLESTON AIR BASE (Continued)

1000226686

Schedule end date: Not reported

EPA ID: SC3570024460
EPA Region: 04
Area Name: SWMU 66 (LF004)
Actual Date: 2014-05-02 00:00:00.0
Action: CA500 - CMI Workplan Approved
NAICS Code(s): 92811
National Security
Original schedule date: Not reported
Schedule end date: Not reported

EPA ID: SC3570024460
EPA Region: 04
Area Name: SWMU 67 (LF017)
Actual Date: 2014-05-02 00:00:00.0
Action: CA500 - CMI Workplan Approved
NAICS Code(s): 92811
National Security
Original schedule date: Not reported
Schedule end date: Not reported

EPA ID: SC3570024460
EPA Region: 04
Area Name: SWMU 60 (OT011) Hardfill Area #3.
Actual Date: 2014-05-02 00:00:00.0
Action: CA500 - CMI Workplan Approved
NAICS Code(s): 92811
National Security
Original schedule date: Not reported
Schedule end date: Not reported

EPA ID: SC3570024460
EPA Region: 04
Area Name: SWMU 58 (OT012) & 70 (ZONE 3)
Actual Date: 2014-05-02 00:00:00.0
Action: CA500 - CMI Workplan Approved
NAICS Code(s): 92811
National Security
Original schedule date: Not reported
Schedule end date: Not reported

EPA ID: SC3570024460
EPA Region: 04
Area Name: SWMU 69 (LF002) Landfill #4
Actual Date: 2014-05-02 00:00:00.0
Action: CA500 - CMI Workplan Approved
NAICS Code(s): 92811
National Security
Original schedule date: Not reported
Schedule end date: Not reported

EPA ID: SC3570024460
EPA Region: 04
Area Name: SWMU 68 (LF006) Landfill #3
Actual Date: 2014-05-02 00:00:00.0
Action: CA500 - CMI Workplan Approved

Map ID
Direction
Distance
Elevation

MAP FINDINGS

Site

Database(s)

EDR ID Number
EPA ID Number

JOINT BASE CHARLESTON AIR BASE (Continued)

1000226686

NAICS Code(s): 92811
National Security
Original schedule date: Not reported
Schedule end date: Not reported

EPA ID: SC3570024460
EPA Region: 04
Area Name: SWMU 68 (LF006) Landfill #3
Actual Date: 2014-05-02 00:00:00.0
Action: CA500 - CMI Workplan Approved
NAICS Code(s): 92811
National Security
Original schedule date: Not reported
Schedule end date: Not reported

EPA ID: SC3570024460
EPA Region: 04
Area Name: SWMU 69 (LF002) Landfill #4
Actual Date: 2014-05-02 00:00:00.0
Action: CA500 - CMI Workplan Approved
NAICS Code(s): 92811
National Security
Original schedule date: Not reported
Schedule end date: Not reported

EPA ID: SC3570024460
EPA Region: 04
Area Name: SWMU 58 (OT012) & 70 (ZONE 3)
Actual Date: 2014-05-02 00:00:00.0
Action: CA500 - CMI Workplan Approved
NAICS Code(s): 92811
National Security
Original schedule date: Not reported
Schedule end date: Not reported

EPA ID: SC3570024460
EPA Region: 04
Area Name: SWMU 60 (OT011) Hardfill Area #3.
Actual Date: 2014-05-02 00:00:00.0
Action: CA500 - CMI Workplan Approved
NAICS Code(s): 92811
National Security
Original schedule date: Not reported
Schedule end date: Not reported

EPA ID: SC3570024460
EPA Region: 04
Area Name: SWMU 67 (LF017)
Actual Date: 2014-05-02 00:00:00.0
Action: CA500 - CMI Workplan Approved
NAICS Code(s): 92811
National Security
Original schedule date: Not reported
Schedule end date: Not reported

EPA ID: SC3570024460
EPA Region: 04

Map ID
Direction
Distance
Elevation

MAP FINDINGS

Site

Database(s)

EDR ID Number
EPA ID Number

JOINT BASE CHARLESTON AIR BASE (Continued)

1000226686

Area Name: SWMU 66 (LF004)
Actual Date: 2014-05-02 00:00:00.0
Action: CA500 - CMI Workplan Approved
NAICS Code(s): 92811
National Security
Original schedule date: Not reported
Schedule end date: Not reported

EPA ID: SC3570024460
EPA Region: 04
Area Name: SWMUS 82,83,84,101,109,110,118 & 147
Actual Date: 2014-04-29 00:00:00.0
Action: CA110 - RFI Workplan Received
NAICS Code(s): 92811
National Security
Original schedule date: Not reported
Schedule end date: Not reported

EPA ID: SC3570024460
EPA Region: 04
Area Name: AOC Y - Suspected Skeet Range
Actual Date: 2014-04-24 00:00:00.0
Action: CA110 - RFI Workplan Received
NAICS Code(s): 92811
National Security
Original schedule date: Not reported
Schedule end date: Not reported

EPA ID: SC3570024460
EPA Region: 04
Area Name: AOC S - Radar Annex TCE Plume
Actual Date: 2014-04-16 00:00:00.0
Action: CA525
NAICS Code(s): 92811
National Security
Original schedule date: Not reported
Schedule end date: Not reported

EPA ID: SC3570024460
EPA Region: 04
Area Name: SWMU'S 114,137&138 (FOR GW, SEE AREA 12)
Actual Date: 2014-04-16 00:00:00.0
Action: CA525
NAICS Code(s): 92811
National Security
Original schedule date: Not reported
Schedule end date: Not reported

EPA ID: SC3570024460
EPA Region: 04
Area Name: SWMU 55/Fire Training Area #3 & FT - 03
Actual Date: 2014-04-16 00:00:00.0
Action: CA525
NAICS Code(s): 92811
National Security
Original schedule date: Not reported
Schedule end date: Not reported

Map ID
Direction
Distance
Elevation

MAP FINDINGS

Site

Database(s)

EDR ID Number
EPA ID Number

JOINT BASE CHARLESTON AIR BASE (Continued)

1000226686

EPA ID: SC3570024460
EPA Region: 04
Area Name: AOC R (TAXIWAY E JP-4 PIPELINE LEAK)
Actual Date: 2014-04-16 00:00:00.0
Action: CA525
NAICS Code(s): 92811
National Security
Original schedule date: Not reported
Schedule end date: Not reported

EPA ID: SC3570024460
EPA Region: 04
Area Name: SWMU 68 (LF006) Landfill #3
Actual Date: 2014-04-16 00:00:00.0
Action: CA525
NAICS Code(s): 92811
National Security
Original schedule date: Not reported
Schedule end date: Not reported

EPA ID: SC3570024460
EPA Region: 04
Area Name: SWMU 66 (LF004)
Actual Date: 2014-04-16 00:00:00.0
Action: CA525
NAICS Code(s): 92811
National Security
Original schedule date: Not reported
Schedule end date: Not reported

EPA ID: SC3570024460
EPA Region: 04
Area Name: ZONE4-SWMUs 88,149 & 151 [also seq#2&13]
Actual Date: 2014-04-16 00:00:00.0
Action: CA525
NAICS Code(s): 92811
National Security
Original schedule date: Not reported
Schedule end date: Not reported

EPA ID: SC3570024460
EPA Region: 04
Area Name: SWMU 67 (LF017)
Actual Date: 2014-04-16 00:00:00.0
Action: CA525
NAICS Code(s): 92811
National Security
Original schedule date: Not reported
Schedule end date: Not reported

EPA ID: SC3570024460
EPA Region: 04
Area Name: SWMU 60 (OT011) Hardfill Area #3.
Actual Date: 2014-04-16 00:00:00.0
Action: CA525
NAICS Code(s): 92811
National Security

Map ID
Direction
Distance
Elevation

MAP FINDINGS

Site

Database(s)

EDR ID Number
EPA ID Number

JOINT BASE CHARLESTON AIR BASE (Continued)

1000226686

Original schedule date: Not reported
Schedule end date: Not reported

EPA ID: SC3570024460
EPA Region: 04
Area Name: AOC M
Actual Date: 2014-04-16 00:00:00.0
Action: CA525
NAICS Code(s): 92811
National Security

Original schedule date: Not reported
Schedule end date: Not reported

EPA ID: SC3570024460
EPA Region: 04
Area Name: SWMU 43 - RM-2 WASTE ACCUMULATION AREA
Actual Date: 2014-04-16 00:00:00.0
Action: CA525
NAICS Code(s): 92811
National Security

Original schedule date: Not reported
Schedule end date: Not reported

EPA ID: SC3570024460
EPA Region: 04
Area Name: SWMUS 72,94/105/124,95/106/125,139 & 142
Actual Date: 2014-04-16 00:00:00.0
Action: CA525
NAICS Code(s): 92811
National Security

Original schedule date: Not reported
Schedule end date: Not reported

EPA ID: SC3570024460
EPA Region: 04
Area Name: SWMU 58 (OT012) & 70 (ZONE 3)
Actual Date: 2014-04-16 00:00:00.0
Action: CA525
NAICS Code(s): 92811
National Security

Original schedule date: Not reported
Schedule end date: Not reported

EPA ID: SC3570024460
EPA Region: 04
Area Name: SWMU 69 (LF002) Landfill #4
Actual Date: 2014-04-16 00:00:00.0
Action: CA525
NAICS Code(s): 92811
National Security

Original schedule date: Not reported
Schedule end date: Not reported

EPA ID: SC3570024460
EPA Region: 04
Area Name: SWMU 108, Bldg 58 Abandoned Diesel Tank
Actual Date: 2014-04-15 00:00:00.0

Map ID
Direction
Distance
Elevation

MAP FINDINGS

Site

Database(s)

EDR ID Number
EPA ID Number

JOINT BASE CHARLESTON AIR BASE (Continued)

1000226686

Action: CA500 - CMI Workplan Approved
NAICS Code(s): 92811
National Security
Original schedule date: Not reported
Schedule end date: Not reported

EPA ID: SC3570024460
EPA Region: 04
Area Name: ZONE 4
Actual Date: 2014-04-11 00:00:00.0
Action: CA520
NAICS Code(s): 92811
National Security
Original schedule date: Not reported
Schedule end date: Not reported

EPA ID: SC3570024460
EPA Region: 04
Area Name: SWMU 58 (OT012) & 70 (ZONE 3)
Actual Date: 2014-04-07 00:00:00.0
Action: CA160 - RFI Supplemental Information Received
NAICS Code(s): 92811
National Security
Original schedule date: Not reported
Schedule end date: Not reported

EPA ID: SC3570024460
EPA Region: 04
Area Name: AOC Y - Suspected Skeet Range
Actual Date: 2014-04-07 00:00:00.0
Action: CA120 - RFI Workplan Modification Requested By Agency
NAICS Code(s): 92811
National Security
Original schedule date: Not reported
Schedule end date: Not reported

EPA ID: SC3570024460
EPA Region: 04
Area Name: SWMU 84 BLDG 370 OIL/WATER SEPERATOR
Actual Date: 2014-04-04 00:00:00.0
Action: CA160 - RFI Supplemental Information Received
NAICS Code(s): 92811
National Security
Original schedule date: Not reported
Schedule end date: Not reported

EPA ID: SC3570024460
EPA Region: 04
Area Name: AOC W - Skeet Range 1
Actual Date: 2014-03-28 00:00:00.0
Action: CA120 - RFI Workplan Modification Requested By Agency
NAICS Code(s): 92811
National Security
Original schedule date: Not reported
Schedule end date: Not reported

EPA ID: SC3570024460

Map ID
Direction
Distance
Elevation

MAP FINDINGS

Site

Database(s)

EDR ID Number
EPA ID Number

JOINT BASE CHARLESTON AIR BASE (Continued)

1000226686

EPA Region: 04
Area Name: SWMU 60 (OT011) Hardfill Area #3.
Actual Date: 2014-03-19 00:00:00.0
Action: CA525
NAICS Code(s): 92811
National Security
Original schedule date: Not reported
Schedule end date: Not reported

EPA ID: SC3570024460
EPA Region: 04
Area Name: SWMU 67 (LF017)
Actual Date: 2014-02-28 00:00:00.0
Action: CA520
NAICS Code(s): 92811
National Security
Original schedule date: Not reported
Schedule end date: Not reported

EPA ID: SC3570024460
EPA Region: 04
Area Name: SWMU 60 (OT011) Hardfill Area #3.
Actual Date: 2014-02-28 00:00:00.0
Action: CA520
NAICS Code(s): 92811
National Security
Original schedule date: Not reported
Schedule end date: Not reported

EPA ID: SC3570024460
EPA Region: 04
Area Name: SWMU 55/Fire Training Area #3 & FT - 03
Actual Date: 2014-02-28 00:00:00.0
Action: CA520
NAICS Code(s): 92811
National Security
Original schedule date: Not reported
Schedule end date: Not reported

EPA ID: SC3570024460
EPA Region: 04
Area Name: SWMU'S 114,137&138 (FOR GW, SEE AREA 12)
Actual Date: 2014-02-28 00:00:00.0
Action: CA520
NAICS Code(s): 92811
National Security
Original schedule date: Not reported
Schedule end date: Not reported

EPA ID: SC3570024460
EPA Region: 04
Area Name: AOC S - Radar Annex TCE Plume
Actual Date: 2014-02-28 00:00:00.0
Action: CA520
NAICS Code(s): 92811
National Security
Original schedule date: Not reported

Map ID
Direction
Distance
Elevation

MAP FINDINGS

Site

Database(s)

EDR ID Number
EPA ID Number

JOINT BASE CHARLESTON AIR BASE (Continued)

1000226686

Schedule end date: Not reported

EPA ID: SC3570024460
EPA Region: 04
Area Name: AOC R (TAXIWAY E JP-4 PIPELINE LEAK)
Actual Date: 2014-02-28 00:00:00.0
Action: CA520
NAICS Code(s): 92811
National Security
Original schedule date: Not reported
Schedule end date: Not reported

EPA ID: SC3570024460
EPA Region: 04
Area Name: SWMU 68 (LF006) Landfill #3
Actual Date: 2014-02-28 00:00:00.0
Action: CA520
NAICS Code(s): 92811
National Security
Original schedule date: Not reported
Schedule end date: Not reported

EPA ID: SC3570024460
EPA Region: 04
Area Name: SWMU 66 (LF004)
Actual Date: 2014-02-28 00:00:00.0
Action: CA520
NAICS Code(s): 92811
National Security
Original schedule date: Not reported
Schedule end date: Not reported

EPA ID: SC3570024460
EPA Region: 04
Area Name: ZONE4-SWMUs 88,149 & 151 [also seq#2&13]
Actual Date: 2014-02-28 00:00:00.0
Action: CA520
NAICS Code(s): 92811
National Security
Original schedule date: Not reported
Schedule end date: Not reported

EPA ID: SC3570024460
EPA Region: 04
Area Name: SWMU 69 (LF002) Landfill #4
Actual Date: 2014-02-28 00:00:00.0
Action: CA520
NAICS Code(s): 92811
National Security
Original schedule date: Not reported
Schedule end date: Not reported

EPA ID: SC3570024460
EPA Region: 04
Area Name: SWMU 58 (OT012) & 70 (ZONE 3)
Actual Date: 2014-02-28 00:00:00.0
Action: CA520

Map ID
Direction
Distance
Elevation

MAP FINDINGS

Site

Database(s)

EDR ID Number
EPA ID Number

JOINT BASE CHARLESTON AIR BASE (Continued)

1000226686

NAICS Code(s): 92811
National Security
Original schedule date: Not reported
Schedule end date: Not reported

EPA ID: SC3570024460
EPA Region: 04
Area Name: SWMUS 72,94/105/124,95/106/125,139 & 142
Actual Date: 2014-02-28 00:00:00.0
Action: CA520
NAICS Code(s): 92811
National Security
Original schedule date: Not reported
Schedule end date: Not reported

EPA ID: SC3570024460
EPA Region: 04
Area Name: SWMU 43 - RM-2 WASTE ACCUMULATION AREA
Actual Date: 2014-02-28 00:00:00.0
Action: CA520
NAICS Code(s): 92811
National Security
Original schedule date: Not reported
Schedule end date: Not reported

EPA ID: SC3570024460
EPA Region: 04
Area Name: AOC M
Actual Date: 2014-02-28 00:00:00.0
Action: CA520
NAICS Code(s): 92811
National Security
Original schedule date: Not reported
Schedule end date: Not reported

EPA ID: SC3570024460
EPA Region: 04
Area Name: SWMU 66 (LF004)
Actual Date: 2014-02-24 00:00:00.0
Action: CA525
NAICS Code(s): 92811
National Security
Original schedule date: Not reported
Schedule end date: Not reported

EPA ID: SC3570024460
EPA Region: 04
Area Name: SWMU 69 (LF002) Landfill #4
Actual Date: 2014-02-24 00:00:00.0
Action: CA525
NAICS Code(s): 92811
National Security
Original schedule date: Not reported
Schedule end date: Not reported

EPA ID: SC3570024460
EPA Region: 04

Map ID
Direction
Distance
Elevation

MAP FINDINGS

Site

Database(s)

EDR ID Number
EPA ID Number

JOINT BASE CHARLESTON AIR BASE (Continued)

1000226686

Area Name: SWMU 58 (OT012) & 70 (ZONE 3)
Actual Date: 2014-02-24 00:00:00.0
Action: CA525
NAICS Code(s): 92811

National Security

Original schedule date: Not reported
Schedule end date: Not reported

EPA ID: SC3570024460
EPA Region: 04
Area Name: SWMU 60 (OT011) Hardfill Area #3.
Actual Date: 2014-02-24 00:00:00.0
Action: CA525
NAICS Code(s): 92811

National Security

Original schedule date: Not reported
Schedule end date: Not reported

EPA ID: SC3570024460
EPA Region: 04
Area Name: WATER TOWER 1 (ZZ049)
Actual Date: 2014-02-24 00:00:00.0
Action: CA120 - RFI Workplan Modification Requested By Agency
NAICS Code(s): 92811

National Security

Original schedule date: Not reported
Schedule end date: Not reported

EPA ID: SC3570024460
EPA Region: 04
Area Name: SWMU 68 (LF006) Landfill #3
Actual Date: 2014-02-24 00:00:00.0
Action: CA525
NAICS Code(s): 92811

National Security

Original schedule date: Not reported
Schedule end date: Not reported

EPA ID: SC3570024460
EPA Region: 04
Area Name: WATER TOWER 3 (ZZ051)
Actual Date: 2014-02-24 00:00:00.0
Action: CA120 - RFI Workplan Modification Requested By Agency
NAICS Code(s): 92811

National Security

Original schedule date: Not reported
Schedule end date: Not reported

EPA ID: SC3570024460
EPA Region: 04
Area Name: SWMU 55/Fire Training Area #3 & FT - 03
Actual Date: 2014-02-24 00:00:00.0
Action: CA525
NAICS Code(s): 92811

National Security

Original schedule date: Not reported
Schedule end date: Not reported

Map ID
Direction
Distance
Elevation

MAP FINDINGS

Site

Database(s)

EDR ID Number
EPA ID Number

JOINT BASE CHARLESTON AIR BASE (Continued)

1000226686

EPA ID: SC3570024460
EPA Region: 04
Area Name: WATER TOWER 2 (ZZ050)
Actual Date: 2014-02-24 00:00:00.0
Action: CA120 - RFI Workplan Modification Requested By Agency
NAICS Code(s): 92811
National Security
Original schedule date: Not reported
Schedule end date: Not reported

EPA ID: SC3570024460
EPA Region: 04
Area Name: AOC Y - Suspected Skeet Range
Actual Date: 2014-02-06 00:00:00.0
Action: CA110 - RFI Workplan Received
NAICS Code(s): 92811
National Security
Original schedule date: Not reported
Schedule end date: Not reported

EPA ID: SC3570024460
EPA Region: 04
Area Name: AOC Y - Suspected Skeet Range
Actual Date: 2014-02-06 00:00:00.0
Action: CA110 - RFI Workplan Received
NAICS Code(s): 92811
National Security
Original schedule date: Not reported
Schedule end date: Not reported

EPA ID: SC3570024460
EPA Region: 04
Area Name: SWMU 108, Bldg 58 Abandoned Diesel Tank
Actual Date: 2014-02-03 00:00:00.0
Action: CA405
NAICS Code(s): 92811
National Security
Original schedule date: Not reported
Schedule end date: Not reported

EPA ID: SC3570024460
EPA Region: 04
Area Name: AOC P - FLIGHT LINE DITCH: GWPD #13336
Actual Date: 2014-01-08 00:00:00.0
Action: CA525
NAICS Code(s): 92811
National Security
Original schedule date: Not reported
Schedule end date: Not reported

EPA ID: SC3570024460
EPA Region: 04
Area Name: SWMU 60 (OT011) Hardfill Area #3.
Actual Date: 2013-12-27 00:00:00.0
Action: CA520
NAICS Code(s): 92811
National Security

Map ID
Direction
Distance
Elevation

MAP FINDINGS

Site

Database(s)

EDR ID Number
EPA ID Number

JOINT BASE CHARLESTON AIR BASE (Continued)

1000226686

Original schedule date: Not reported
Schedule end date: Not reported

EPA ID: SC3570024460
EPA Region: 04
Area Name: SWMU 68 (LF006) Landfill #3
Actual Date: 2013-12-23 00:00:00.0
Action: CA405
NAICS Code(s): 92811
National Security

Original schedule date: Not reported
Schedule end date: Not reported

EPA ID: SC3570024460
EPA Region: 04
Area Name: SWMU 66 (LF004)
Actual Date: 2013-12-23 00:00:00.0
Action: CA405
NAICS Code(s): 92811
National Security

Original schedule date: Not reported
Schedule end date: Not reported

EPA ID: SC3570024460
EPA Region: 04
Area Name: SWMU 69 (LF002) Landfill #4
Actual Date: 2013-12-23 00:00:00.0
Action: CA405
NAICS Code(s): 92811
National Security

Original schedule date: Not reported
Schedule end date: Not reported

EPA ID: SC3570024460
EPA Region: 04
Area Name: SWMU 58 (OT012) & 70 (ZONE 3)
Actual Date: 2013-12-23 00:00:00.0
Action: CA405
NAICS Code(s): 92811
National Security

Original schedule date: Not reported
Schedule end date: Not reported

EPA ID: SC3570024460
EPA Region: 04
Area Name: SWMU 60 (OT011) Hardfill Area #3.
Actual Date: 2013-12-23 00:00:00.0
Action: CA405
NAICS Code(s): 92811
National Security

Original schedule date: Not reported
Schedule end date: Not reported

EPA ID: SC3570024460
EPA Region: 04
Area Name: SWMU 67 (LF017)
Actual Date: 2013-12-23 00:00:00.0

Map ID
Direction
Distance
Elevation

MAP FINDINGS

Site

Database(s)

EDR ID Number
EPA ID Number

JOINT BASE CHARLESTON AIR BASE (Continued)

1000226686

Action: CA405
NAICS Code(s): 92811
National Security
Original schedule date: Not reported
Schedule end date: Not reported

EPA ID: SC3570024460
EPA Region: 04
Area Name: ZONE 2
Actual Date: 2013-12-19 00:00:00.0
Action: CA525
NAICS Code(s): 92811
National Security
Original schedule date: Not reported
Schedule end date: Not reported

EPA ID: SC3570024460
EPA Region: 04
Area Name: SWMU 55/Fire Training Area #3 & FT - 03
Actual Date: 2013-12-19 00:00:00.0
Action: CA525
NAICS Code(s): 92811
National Security
Original schedule date: Not reported
Schedule end date: Not reported

EPA ID: SC3570024460
EPA Region: 04
Area Name: AOC S - Radar Annex TCE Plume
Actual Date: 2013-12-19 00:00:00.0
Action: CA525
NAICS Code(s): 92811
National Security
Original schedule date: Not reported
Schedule end date: Not reported

EPA ID: SC3570024460
EPA Region: 04
Area Name: AOC R (TAXIWAY E JP-4 PIPELINE LEAK)
Actual Date: 2013-12-19 00:00:00.0
Action: CA525
NAICS Code(s): 92811
National Security
Original schedule date: Not reported
Schedule end date: Not reported

EPA ID: SC3570024460
EPA Region: 04
Area Name: SWMU 68 (LF006) Landfill #3
Actual Date: 2013-12-19 00:00:00.0
Action: CA525
NAICS Code(s): 92811
National Security
Original schedule date: Not reported
Schedule end date: Not reported

EPA ID: SC3570024460

Map ID
Direction
Distance
Elevation

MAP FINDINGS

Site

Database(s)

EDR ID Number
EPA ID Number

JOINT BASE CHARLESTON AIR BASE (Continued)

1000226686

EPA Region: 04
Area Name: SWMU 66 (LF004)
Actual Date: 2013-12-19 00:00:00.0
Action: CA525
NAICS Code(s): 92811
National Security
Original schedule date: Not reported
Schedule end date: Not reported

EPA ID: SC3570024460
EPA Region: 04
Area Name: SWMU 69 (LF002) Landfill #4
Actual Date: 2013-12-19 00:00:00.0
Action: CA525
NAICS Code(s): 92811
National Security
Original schedule date: Not reported
Schedule end date: Not reported

EPA ID: SC3570024460
EPA Region: 04
Area Name: SWMU 58 (OT012) & 70 (ZONE 3)
Actual Date: 2013-12-19 00:00:00.0
Action: CA525
NAICS Code(s): 92811
National Security
Original schedule date: Not reported
Schedule end date: Not reported

EPA ID: SC3570024460
EPA Region: 04
Area Name: SWMU 60 (OT011) Hardfill Area #3.
Actual Date: 2013-12-19 00:00:00.0
Action: CA525
NAICS Code(s): 92811
National Security
Original schedule date: Not reported
Schedule end date: Not reported

EPA ID: SC3570024460
EPA Region: 04
Area Name: SWMU 145
Actual Date: 2013-12-19 00:00:00.0
Action: CA525
NAICS Code(s): 92811
National Security
Original schedule date: Not reported
Schedule end date: Not reported

EPA ID: SC3570024460
EPA Region: 04
Area Name: ZONE 4
Actual Date: 2013-12-19 00:00:00.0
Action: CA525
NAICS Code(s): 92811
National Security
Original schedule date: Not reported

Map ID
Direction
Distance
Elevation

MAP FINDINGS

Site

Database(s)

EDR ID Number
EPA ID Number

JOINT BASE CHARLESTON AIR BASE (Continued)

1000226686

Schedule end date: Not reported

EPA ID: SC3570024460
EPA Region: 04
Area Name: AOC P - FLIGHT LINE DITCH: GWPD #13336
Actual Date: 2013-12-19 00:00:00.0
Action: CA525
NAICS Code(s): 92811

National Security

Original schedule date: Not reported

Schedule end date: Not reported

EPA ID: SC3570024460
EPA Region: 04
Area Name: SWMU 67 (LF017)
Actual Date: 2013-12-19 00:00:00.0
Action: CA525
NAICS Code(s): 92811

National Security

Original schedule date: Not reported

Schedule end date: Not reported

EPA ID: SC3570024460
EPA Region: 04
Area Name: SWMU 108, Bldg 58 Abandoned Diesel Tank
Actual Date: 2013-12-19 00:00:00.0
Action: CA525
NAICS Code(s): 92811

National Security

Original schedule date: Not reported

Schedule end date: Not reported

EPA ID: SC3570024460
EPA Region: 04
Area Name: AOC I
Actual Date: 2013-12-19 00:00:00.0
Action: CA525
NAICS Code(s): 92811

National Security

Original schedule date: Not reported

Schedule end date: Not reported

EPA ID: SC3570024460
EPA Region: 04
Area Name: AOC T
Actual Date: 2013-12-19 00:00:00.0
Action: CA525
NAICS Code(s): 92811

National Security

Original schedule date: Not reported

Schedule end date: Not reported

EPA ID: SC3570024460
EPA Region: 04
Area Name: AOC U
Actual Date: 2013-12-19 00:00:00.0
Action: CA525

Map ID
Direction
Distance
Elevation

MAP FINDINGS

Site

Database(s)

EDR ID Number
EPA ID Number

JOINT BASE CHARLESTON AIR BASE (Continued)

1000226686

NAICS Code(s): 92811
National Security
Original schedule date: Not reported
Schedule end date: Not reported

EPA ID: SC3570024460
EPA Region: 04
Area Name: AOC V
Actual Date: 2013-12-19 00:00:00.0
Action: CA525
NAICS Code(s): 92811
National Security
Original schedule date: Not reported
Schedule end date: Not reported

EPA ID: SC3570024460
EPA Region: 04
Area Name: WATER TOWER 1 (ZZ049)
Actual Date: 2013-12-19 00:00:00.0
Action: CA110 - RFI Workplan Received
NAICS Code(s): 92811
National Security
Original schedule date: Not reported
Schedule end date: Not reported

EPA ID: SC3570024460
EPA Region: 04
Area Name: WATER TOWER 2 (ZZ050)
Actual Date: 2013-12-19 00:00:00.0
Action: CA110 - RFI Workplan Received
NAICS Code(s): 92811
National Security
Original schedule date: Not reported
Schedule end date: Not reported

EPA ID: SC3570024460
EPA Region: 04
Area Name: WATER TOWER 3 (ZZ051)
Actual Date: 2013-12-19 00:00:00.0
Action: CA110 - RFI Workplan Received
NAICS Code(s): 92811
National Security
Original schedule date: Not reported
Schedule end date: Not reported

EPA ID: SC3570024460
EPA Region: 04
Area Name: AOC W - Skeet Range 1
Actual Date: 2013-12-19 00:00:00.0
Action: CA110 - RFI Workplan Received
NAICS Code(s): 92811
National Security
Original schedule date: Not reported
Schedule end date: Not reported

EPA ID: SC3570024460
EPA Region: 04

Map ID
Direction
Distance
Elevation

MAP FINDINGS

Site

Database(s)

EDR ID Number
EPA ID Number

JOINT BASE CHARLESTON AIR BASE (Continued)

1000226686

Area Name: AOC X - Skeet Range 2
Actual Date: 2013-12-19 00:00:00.0
Action: CA110 - RFI Workplan Received
NAICS Code(s): 92811
National Security
Original schedule date: Not reported
Schedule end date: Not reported

EPA ID: SC3570024460
EPA Region: 04
Area Name: AOC R (TAXIWAY E JP-4 PIPELINE LEAK)
Actual Date: 2013-10-31 00:00:00.0
Action: CA525
NAICS Code(s): 92811
National Security
Original schedule date: Not reported
Schedule end date: Not reported

EPA ID: SC3570024460
EPA Region: 04
Area Name: SWMU 48 - BLDG 58 BATTERY STORAGE AREA
Actual Date: 2013-10-31 00:00:00.0
Action: CA525
NAICS Code(s): 92811
National Security
Original schedule date: Not reported
Schedule end date: Not reported

EPA ID: SC3570024460
EPA Region: 04
Area Name: SWMU 55/Fire Training Area #3 & FT - 03
Actual Date: 2013-10-14 00:00:00.0
Action: CA520
NAICS Code(s): 92811
National Security
Original schedule date: Not reported
Schedule end date: Not reported

EPA ID: SC3570024460
EPA Region: 04
Area Name: SWMU 68 (LF006) Landfill #3
Actual Date: 2013-10-14 00:00:00.0
Action: CA520
NAICS Code(s): 92811
National Security
Original schedule date: Not reported
Schedule end date: Not reported

EPA ID: SC3570024460
EPA Region: 04
Area Name: SWMU 69 (LF002) Landfill #4
Actual Date: 2013-10-14 00:00:00.0
Action: CA520
NAICS Code(s): 92811
National Security
Original schedule date: Not reported
Schedule end date: Not reported

Map ID
Direction
Distance
Elevation

MAP FINDINGS

Site

Database(s)

EDR ID Number
EPA ID Number

JOINT BASE CHARLESTON AIR BASE (Continued)

1000226686

EPA ID: SC3570024460
EPA Region: 04
Area Name: SWMU 66 (LF004)
Actual Date: 2013-10-14 00:00:00.0
Action: CA520
NAICS Code(s): 92811
National Security
Original schedule date: Not reported
Schedule end date: Not reported

EPA ID: SC3570024460
EPA Region: 04
Area Name: SWMU 58 (OT012) & 70 (ZONE 3)
Actual Date: 2013-10-14 00:00:00.0
Action: CA520
NAICS Code(s): 92811
National Security
Original schedule date: Not reported
Schedule end date: Not reported

EPA ID: SC3570024460
EPA Region: 04
Area Name: SWMU 60 (OT011) Hardfill Area #3.
Actual Date: 2013-10-14 00:00:00.0
Action: CA520
NAICS Code(s): 92811
National Security
Original schedule date: Not reported
Schedule end date: Not reported

EPA ID: SC3570024460
EPA Region: 04
Area Name: ZONE 4
Actual Date: 2013-10-11 00:00:00.0
Action: CA525
NAICS Code(s): 92811
National Security
Original schedule date: Not reported
Schedule end date: Not reported

EPA ID: SC3570024460
EPA Region: 04
Area Name: ZONE 4
Actual Date: 2013-09-27 00:00:00.0
Action: CA525
NAICS Code(s): 92811
National Security
Original schedule date: Not reported
Schedule end date: Not reported

EPA ID: SC3570024460
EPA Region: 04
Area Name: WATER TOWER 3 (ZZ051)
Actual Date: 2013-09-16 00:00:00.0
Action: CA060 - Notice of Contamination
NAICS Code(s): 92811
National Security

Map ID
Direction
Distance
Elevation

MAP FINDINGS

Site

Database(s)

EDR ID Number
EPA ID Number

JOINT BASE CHARLESTON AIR BASE (Continued)

1000226686

Original schedule date: Not reported
Schedule end date: Not reported

EPA ID: SC3570024460
EPA Region: 04
Area Name: WATER TOWER 2 (ZZ050)
Actual Date: 2013-09-16 00:00:00.0
Action: CA060 - Notice of Contamination
NAICS Code(s): 92811
National Security

Original schedule date: Not reported
Schedule end date: Not reported

EPA ID: SC3570024460
EPA Region: 04
Area Name: WATER TOWER 1 (ZZ049)
Actual Date: 2013-09-16 00:00:00.0
Action: CA060 - Notice of Contamination
NAICS Code(s): 92811
National Security

Original schedule date: Not reported
Schedule end date: Not reported

EPA ID: SC3570024460
EPA Region: 04
Area Name: SWMU 60 (OT011) Hardfill Area #3.
Actual Date: 2013-08-29 00:00:00.0
Action: CA525
NAICS Code(s): 92811
National Security

Original schedule date: Not reported
Schedule end date: Not reported

EPA ID: SC3570024460
EPA Region: 04
Area Name: AOC O (OT-16)
Actual Date: 2013-08-29 00:00:00.0
Action: CA525
NAICS Code(s): 92811
National Security

Original schedule date: Not reported
Schedule end date: Not reported

EPA ID: SC3570024460
EPA Region: 04
Area Name: ZONE 2
Actual Date: 2013-08-19 00:00:00.0
Action: CA520
NAICS Code(s): 92811
National Security

Original schedule date: Not reported
Schedule end date: Not reported

EPA ID: SC3570024460
EPA Region: 04
Area Name: AOC P - FLIGHT LINE DITCH: GWPD #13336
Actual Date: 2013-08-16 00:00:00.0

Map ID
Direction
Distance
Elevation

MAP FINDINGS

Site

Database(s)

EDR ID Number
EPA ID Number

JOINT BASE CHARLESTON AIR BASE (Continued)

1000226686

Action: CA520
NAICS Code(s): 92811
National Security
Original schedule date: Not reported
Schedule end date: Not reported

EPA ID: SC3570024460
EPA Region: 04
Area Name: SWMU 48 - BLDG 58 BATTERY STORAGE AREA
Actual Date: 2013-08-09 00:00:00.0
Action: CA520
NAICS Code(s): 92811
National Security
Original schedule date: Not reported
Schedule end date: Not reported

EPA ID: SC3570024460
EPA Region: 04
Area Name: ZONE 2
Actual Date: 2013-07-31 00:00:00.0
Action: CA525
NAICS Code(s): 92811
National Security
Original schedule date: Not reported
Schedule end date: Not reported

EPA ID: SC3570024460
EPA Region: 04
Area Name: ZONE 4
Actual Date: 2013-07-16 00:00:00.0
Action: CA525
NAICS Code(s): 92811
National Security
Original schedule date: Not reported
Schedule end date: Not reported

EPA ID: SC3570024460
EPA Region: 04
Area Name: AOC O (OT-16)
Actual Date: 2013-07-10 00:00:00.0
Action: CA715
NAICS Code(s): 92811
National Security
Original schedule date: Not reported
Schedule end date: Not reported

EPA ID: SC3570024460
EPA Region: 04
Area Name: AOC R (TAXIWAY E JP-4 PIPELINE LEAK)
Actual Date: 2013-07-09 00:00:00.0
Action: CA715
NAICS Code(s): 92811
National Security
Original schedule date: Not reported
Schedule end date: Not reported

EPA ID: SC3570024460

Map ID
Direction
Distance
Elevation

MAP FINDINGS

Site

Database(s)

EDR ID Number
EPA ID Number

JOINT BASE CHARLESTON AIR BASE (Continued)

1000226686

EPA Region: 04
Area Name: ZONE 4
Actual Date: 2013-07-01 00:00:00.0
Action: CA520
NAICS Code(s): 92811
National Security
Original schedule date: Not reported
Schedule end date: Not reported

EPA ID: SC3570024460
EPA Region: 04
Area Name: AOC X - Skeet Range 2
Actual Date: 2013-06-27 00:00:00.0
Action: CA109
NAICS Code(s): 92811
National Security
Original schedule date: Not reported
Schedule end date: Not reported

EPA ID: SC3570024460
EPA Region: 04
Area Name: AOC W - Skeet Range 1
Actual Date: 2013-06-27 00:00:00.0
Action: CA109
NAICS Code(s): 92811
National Security
Original schedule date: Not reported
Schedule end date: Not reported

EPA ID: SC3570024460
EPA Region: 04
Area Name: AOC Y - Suspected Skeet Range
Actual Date: 2013-06-27 00:00:00.0
Action: CA109
NAICS Code(s): 92811
National Security
Original schedule date: Not reported
Schedule end date: Not reported

EPA ID: SC3570024460
EPA Region: 04
Area Name: BLDGS 129,58 &1800 FLIGHTLINE DITCH
Actual Date: 2013-06-18 00:00:00.0
Action: CA525
NAICS Code(s): 92811
National Security
Original schedule date: Not reported
Schedule end date: Not reported

EPA ID: SC3570024460
EPA Region: 04
Area Name: BLDGS 129,58 &1800 FLIGHTLINE DITCH
Actual Date: 2013-06-18 00:00:00.0
Action: CA525
NAICS Code(s): 92811
National Security
Original schedule date: Not reported

Map ID
Direction
Distance
Elevation

MAP FINDINGS

Site

Database(s)

EDR ID Number
EPA ID Number

JOINT BASE CHARLESTON AIR BASE (Continued)

1000226686

Schedule end date: Not reported

EPA ID: SC3570024460
EPA Region: 04
Area Name: BLDGS 129,58 &1800 FLIGHTLINE DITCH
Actual Date: 2013-05-07 00:00:00.0
Action: CA520
NAICS Code(s): 92811

National Security

Original schedule date: Not reported

Schedule end date: Not reported

EPA ID: SC3570024460
EPA Region: 04
Area Name: BLDGS 129,58 &1800 FLIGHTLINE DITCH
Actual Date: 2013-05-06 00:00:00.0
Action: CA520
NAICS Code(s): 92811

National Security

Original schedule date: Not reported

Schedule end date: Not reported

EPA ID: SC3570024460
EPA Region: 04
Area Name: SWMU 60 (OT011) Hardfill Area #3.
Actual Date: 2013-04-12 00:00:00.0
Action: CA520
NAICS Code(s): 92811

National Security

Original schedule date: Not reported

Schedule end date: Not reported

EPA ID: SC3570024460
EPA Region: 04
Area Name: SWMU 58 (OT012) & 70 (ZONE 3)
Actual Date: 2013-04-12 00:00:00.0
Action: CA520
NAICS Code(s): 92811

National Security

Original schedule date: Not reported

Schedule end date: Not reported

EPA ID: SC3570024460
EPA Region: 04
Area Name: SWMU 69 (LF002) Landfill #4
Actual Date: 2013-04-12 00:00:00.0
Action: CA520
NAICS Code(s): 92811

National Security

Original schedule date: Not reported

Schedule end date: Not reported

EPA ID: SC3570024460
EPA Region: 04
Area Name: SWMU 66 (LF004)
Actual Date: 2013-04-12 00:00:00.0
Action: CA520

Map ID
Direction
Distance
Elevation

MAP FINDINGS

Site

Database(s)

EDR ID Number
EPA ID Number

JOINT BASE CHARLESTON AIR BASE (Continued)

1000226686

NAICS Code(s): 92811
National Security
Original schedule date: Not reported
Schedule end date: Not reported

EPA ID: SC3570024460
EPA Region: 04
Area Name: SWMU 68 (LF006) Landfill #3
Actual Date: 2013-04-12 00:00:00.0
Action: CA520
NAICS Code(s): 92811
National Security
Original schedule date: Not reported
Schedule end date: Not reported

EPA ID: SC3570024460
EPA Region: 04
Area Name: SWMU 55/Fire Training Area #3 & FT - 03
Actual Date: 2013-04-12 00:00:00.0
Action: CA520
NAICS Code(s): 92811
National Security
Original schedule date: Not reported
Schedule end date: Not reported

EPA ID: SC3570024460
EPA Region: 04
Area Name: AOC P - FLIGHT LINE DITCH: GWPD #13336
Actual Date: 2013-04-12 00:00:00.0
Action: CA525
NAICS Code(s): 92811
National Security
Original schedule date: Not reported
Schedule end date: Not reported

EPA ID: SC3570024460
EPA Region: 04
Area Name: BLDGS 129,58 & 1800 FLIGHTLINE DITCH
Actual Date: 2013-04-12 00:00:00.0
Action: CA525
NAICS Code(s): 92811
National Security
Original schedule date: Not reported
Schedule end date: Not reported

EPA ID: SC3570024460
EPA Region: 04
Area Name: AOC R (TAXIWAY E JP-4 PIPELINE LEAK)
Actual Date: 2013-04-11 00:00:00.0
Action: CA525
NAICS Code(s): 92811
National Security
Original schedule date: Not reported
Schedule end date: Not reported

EPA ID: SC3570024460
EPA Region: 04

Map ID
Direction
Distance
Elevation

MAP FINDINGS

Site

Database(s)

EDR ID Number
EPA ID Number

JOINT BASE CHARLESTON AIR BASE (Continued)

1000226686

Area Name: AOC S - Radar Annex TCE Plume
Actual Date: 2013-03-29 00:00:00.0
Action: CA423
NAICS Code(s): 92811
National Security
Original schedule date: Not reported
Schedule end date: Not reported

EPA ID: SC3570024460
EPA Region: 04
Area Name: AOCS L & Q
Actual Date: 2013-03-28 00:00:00.0
Action: CA375 - Decision On Petition For No Further Action
NAICS Code(s): 92811
National Security
Original schedule date: Not reported
Schedule end date: Not reported

EPA ID: SC3570024460
EPA Region: 04
Area Name: ZONE 4
Actual Date: 2013-03-28 00:00:00.0
Action: CA525
NAICS Code(s): 92811
National Security
Original schedule date: Not reported
Schedule end date: Not reported

EPA ID: SC3570024460
EPA Region: 04
Area Name: AOCS L & Q
Actual Date: 2013-03-28 00:00:00.0
Action: CA375 - Decision On Petition For No Further Action
NAICS Code(s): 92811
National Security
Original schedule date: Not reported
Schedule end date: Not reported

EPA ID: SC3570024460
EPA Region: 04
Area Name: SWMU 60 (OT011) Hardfill Area #3.
Actual Date: 2013-03-21 00:00:00.0
Action: CA520
NAICS Code(s): 92811
National Security
Original schedule date: Not reported
Schedule end date: Not reported

EPA ID: SC3570024460
EPA Region: 04
Area Name: ZONE 2
Actual Date: 2013-03-21 00:00:00.0
Action: CA520
NAICS Code(s): 92811
National Security
Original schedule date: Not reported
Schedule end date: Not reported

Map ID
Direction
Distance
Elevation

MAP FINDINGS

Site

Database(s)

EDR ID Number
EPA ID Number

JOINT BASE CHARLESTON AIR BASE (Continued)

1000226686

EPA ID: SC3570024460
EPA Region: 04
Area Name: AOC S - Radar Annex TCE Plume
Actual Date: 2013-03-21 00:00:00.0
Action: CA405
NAICS Code(s): 92811
National Security
Original schedule date: Not reported
Schedule end date: Not reported

EPA ID: SC3570024460
EPA Region: 04
Area Name: SWMU 28 - AH-1 Waste Accumulation Area
Actual Date: 2013-02-26 00:00:00.0
Action: CA170 - RFI Supplemental Information Deemed Satisfactory
NAICS Code(s): 92811
National Security
Original schedule date: Not reported
Schedule end date: Not reported

EPA ID: SC3570024460
EPA Region: 04
Area Name: ZONE 4
Actual Date: 2013-02-08 00:00:00.0
Action: CA525
NAICS Code(s): 92811
National Security
Original schedule date: Not reported
Schedule end date: Not reported

EPA ID: SC3570024460
EPA Region: 04
Area Name: AOC O (OT-16)
Actual Date: 2013-02-08 00:00:00.0
Action: CA710
NAICS Code(s): 92811
National Security
Original schedule date: Not reported
Schedule end date: Not reported

EPA ID: SC3570024460
EPA Region: 04
Area Name: AOC W - Skeet Range 1
Actual Date: 2013-02-08 00:00:00.0
Action: CA107
NAICS Code(s): 92811
National Security
Original schedule date: Not reported
Schedule end date: Not reported

EPA ID: SC3570024460
EPA Region: 04
Area Name: AOC X - Skeet Range 2
Actual Date: 2013-02-08 00:00:00.0
Action: CA107
NAICS Code(s): 92811
National Security

Map ID
Direction
Distance
Elevation

MAP FINDINGS

Site

Database(s)

EDR ID Number
EPA ID Number

JOINT BASE CHARLESTON AIR BASE (Continued)

1000226686

Original schedule date: Not reported
Schedule end date: Not reported

EPA ID: SC3570024460
EPA Region: 04
Area Name: AOC Y - Suspected Skeet Range
Actual Date: 2013-02-08 00:00:00.0
Action: CA107
NAICS Code(s): 92811
National Security

Original schedule date: Not reported
Schedule end date: Not reported

EPA ID: SC3570024460
EPA Region: 04
Area Name: AOC W - Skeet Range 1
Actual Date: 2013-02-08 00:00:00.0
Action: CA107
NAICS Code(s): 92811
National Security

Original schedule date: Not reported
Schedule end date: Not reported

EPA ID: SC3570024460
EPA Region: 04
Area Name: AOC X - Skeet Range 2
Actual Date: 2013-02-08 00:00:00.0
Action: CA107
NAICS Code(s): 92811
National Security

Original schedule date: Not reported
Schedule end date: Not reported

EPA ID: SC3570024460
EPA Region: 04
Area Name: AOC Y - Suspected Skeet Range
Actual Date: 2013-02-08 00:00:00.0
Action: CA107
NAICS Code(s): 92811
National Security

Original schedule date: Not reported
Schedule end date: Not reported

EPA ID: SC3570024460
EPA Region: 04
Area Name: ENTIRE FACILITY
Actual Date: 2013-01-17 00:00:00.0
Action: CA520
NAICS Code(s): 92811
National Security

Original schedule date: Not reported
Schedule end date: Not reported

EPA ID: SC3570024460
EPA Region: 04
Area Name: AOC R (TAXIWAY E JP-4 PIPELINE LEAK)
Actual Date: 2013-01-07 00:00:00.0

Map ID
Direction
Distance
Elevation

MAP FINDINGS

Site

Database(s)

EDR ID Number
EPA ID Number

JOINT BASE CHARLESTON AIR BASE (Continued)

1000226686

Action: CA710
NAICS Code(s): 92811
National Security
Original schedule date: Not reported
Schedule end date: Not reported

EPA ID: SC3570024460
EPA Region: 04
Area Name: AOC O (OT-16)
Actual Date: 2013-01-07 00:00:00.0
Action: CA710
NAICS Code(s): 92811
National Security
Original schedule date: Not reported
Schedule end date: Not reported

EPA ID: SC3570024460
EPA Region: 04
Area Name: AOCS L & Q
Actual Date: 2012-12-17 00:00:00.0
Action: CA370 - Petition For No Further Action Receipt Date
NAICS Code(s): 92811
National Security
Original schedule date: Not reported
Schedule end date: Not reported

EPA ID: SC3570024460
EPA Region: 04
Area Name: AOCS L & Q
Actual Date: 2012-12-17 00:00:00.0
Action: CA370 - Petition For No Further Action Receipt Date
NAICS Code(s): 92811
National Security
Original schedule date: Not reported
Schedule end date: Not reported

EPA ID: SC3570024460
EPA Region: 04
Area Name: SWMUS 82,83,84,101,109,110,118 & 147
Actual Date: 2012-12-14 00:00:00.0
Action: CA170 - RFI Supplemental Information Deemed Satisfactory
NAICS Code(s): 92811
National Security
Original schedule date: Not reported
Schedule end date: Not reported

EPA ID: SC3570024460
EPA Region: 04
Area Name: SWMU 118 - BUILDING 371 WASH RACK
Actual Date: 2012-12-13 00:00:00.0
Action: CA170 - RFI Supplemental Information Deemed Satisfactory
NAICS Code(s): 92811
National Security
Original schedule date: Not reported
Schedule end date: Not reported

EPA ID: SC3570024460

Map ID
Direction
Distance
Elevation

MAP FINDINGS

Site

Database(s)

EDR ID Number
EPA ID Number

JOINT BASE CHARLESTON AIR BASE (Continued)

1000226686

EPA Region: 04
Area Name: AOC P - FLIGHT LINE DITCH: GWPD #13336
Actual Date: 2012-12-10 00:00:00.0
Action: CA520
NAICS Code(s): 92811
National Security
Original schedule date: Not reported
Schedule end date: Not reported

EPA ID: SC3570024460
EPA Region: 04
Area Name: AOC O (OT-16)
Actual Date: 2012-12-07 00:00:00.0
Action: CA525
NAICS Code(s): 92811
National Security
Original schedule date: Not reported
Schedule end date: Not reported

EPA ID: SC3570024460
EPA Region: 04
Area Name: SWMUS 82,83,84,101,109,110,118 & 147
Actual Date: 2012-12-05 00:00:00.0
Action: CA525
NAICS Code(s): 92811
National Security
Original schedule date: Not reported
Schedule end date: Not reported

EPA ID: SC3570024460
EPA Region: 04
Area Name: ZONE 2
Actual Date: 2012-12-03 00:00:00.0
Action: CA520
NAICS Code(s): 92811
National Security
Original schedule date: Not reported
Schedule end date: Not reported

EPA ID: SC3570024460
EPA Region: 04
Area Name: SWMU 48 - BLDG 58 BATTERY STORAGE AREA
Actual Date: 2012-12-03 00:00:00.0
Action: CA520
NAICS Code(s): 92811
National Security
Original schedule date: Not reported
Schedule end date: Not reported

EPA ID: SC3570024460
EPA Region: 04
Area Name: SWMU 147 - BUILDING 672 UST
Actual Date: 2012-11-27 00:00:00.0
Action: CA170 - RFI Supplemental Information Deemed Satisfactory
NAICS Code(s): 92811
National Security
Original schedule date: Not reported

Map ID
Direction
Distance
Elevation

MAP FINDINGS

Site

Database(s)

EDR ID Number
EPA ID Number

JOINT BASE CHARLESTON AIR BASE (Continued)

1000226686

Schedule end date: Not reported

EPA ID: SC3570024460
EPA Region: 04
Area Name: AOC R (TAXIWAY E JP-4 PIPELINE LEAK)
Actual Date: 2012-11-26 00:00:00.0
Action: CA520
NAICS Code(s): 92811

National Security

Original schedule date: Not reported

Schedule end date: Not reported

EPA ID: SC3570024460
EPA Region: 04
Area Name: ZONE 4
Actual Date: 2012-10-16 00:00:00.0
Action: CA520
NAICS Code(s): 92811

National Security

Original schedule date: Not reported

Schedule end date: Not reported

EPA ID: SC3570024460
EPA Region: 04
Area Name: SWMU 28 - AH-1 Waste Accumulation Area
Actual Date: 2012-10-16 00:00:00.0
Action: CA520
NAICS Code(s): 92811

National Security

Original schedule date: Not reported

Schedule end date: Not reported

EPA ID: SC3570024460
EPA Region: 04
Area Name: SWMU 55/Fire Training Area #3 & FT - 03
Actual Date: 2012-09-27 00:00:00.0
Action: CA520
NAICS Code(s): 92811

National Security

Original schedule date: Not reported

Schedule end date: Not reported

EPA ID: SC3570024460
EPA Region: 04
Area Name: SWMU 60 (OT011) Hardfill Area #3.
Actual Date: 2012-09-27 00:00:00.0
Action: CA520
NAICS Code(s): 92811

National Security

Original schedule date: Not reported

Schedule end date: Not reported

EPA ID: SC3570024460
EPA Region: 04
Area Name: SWMU 58 (OT012) & 70 (ZONE 3)
Actual Date: 2012-09-27 00:00:00.0
Action: CA520

Map ID
Direction
Distance
Elevation

MAP FINDINGS

Site

Database(s)

EDR ID Number
EPA ID Number

JOINT BASE CHARLESTON AIR BASE (Continued)

1000226686

NAICS Code(s): 92811
National Security
Original schedule date: Not reported
Schedule end date: Not reported

EPA ID: SC3570024460
EPA Region: 04
Area Name: SWMU 69 (LF002) Landfill #4
Actual Date: 2012-09-27 00:00:00.0
Action: CA520
NAICS Code(s): 92811
National Security
Original schedule date: Not reported
Schedule end date: Not reported

EPA ID: SC3570024460
EPA Region: 04
Area Name: SWMU 66 (LF004)
Actual Date: 2012-09-27 00:00:00.0
Action: CA520
NAICS Code(s): 92811
National Security
Original schedule date: Not reported
Schedule end date: Not reported

EPA ID: SC3570024460
EPA Region: 04
Area Name: SWMU 68 (LF006) Landfill #3
Actual Date: 2012-09-27 00:00:00.0
Action: CA520
NAICS Code(s): 92811
National Security
Original schedule date: Not reported
Schedule end date: Not reported

EPA ID: SC3570024460
EPA Region: 04
Area Name: AOC O (OT-16)
Actual Date: 2012-09-19 00:00:00.0
Action: CA710
NAICS Code(s): 92811
National Security
Original schedule date: Not reported
Schedule end date: Not reported

EPA ID: SC3570024460
EPA Region: 04
Area Name: ZONE 4
Actual Date: 2012-09-11 00:00:00.0
Action: CA405
NAICS Code(s): 92811
National Security
Original schedule date: Not reported
Schedule end date: Not reported

EPA ID: SC3570024460
EPA Region: 04

Map ID
Direction
Distance
Elevation

MAP FINDINGS

Site

Database(s)

EDR ID Number
EPA ID Number

JOINT BASE CHARLESTON AIR BASE (Continued)

1000226686

Area Name: ZONE 4
Actual Date: 2012-09-11 00:00:00.0
Action: CA405
NAICS Code(s): 92811
National Security
Original schedule date: Not reported
Schedule end date: Not reported

EPA ID: SC3570024460
EPA Region: 04
Area Name: SWMUS 82,83,84,101,109,110,118 & 147
Actual Date: 2012-09-10 00:00:00.0
Action: CA160 - RFI Supplemental Information Received
NAICS Code(s): 92811
National Security
Original schedule date: Not reported
Schedule end date: Not reported

EPA ID: SC3570024460
EPA Region: 04
Area Name: SWMU 118 - BUILDING 371 WASH RACK
Actual Date: 2012-09-06 00:00:00.0
Action: CA160 - RFI Supplemental Information Received
NAICS Code(s): 92811
National Security
Original schedule date: Not reported
Schedule end date: Not reported

EPA ID: SC3570024460
EPA Region: 04
Area Name: AOC O (OT-16)
Actual Date: 2012-08-28 00:00:00.0
Action: CA195 - FI Progress Reports Received
NAICS Code(s): 92811
National Security
Original schedule date: Not reported
Schedule end date: Not reported

EPA ID: SC3570024460
EPA Region: 04
Area Name: SWMUS 82,83,84,101,109,110,118 & 147
Actual Date: 2012-08-27 00:00:00.0
Action: CA160 - RFI Supplemental Information Received
NAICS Code(s): 92811
National Security
Original schedule date: Not reported
Schedule end date: Not reported

EPA ID: SC3570024460
EPA Region: 04
Area Name: SWMU 147 - BUILDING 672 UST
Actual Date: 2012-08-10 00:00:00.0
Action: CA160 - RFI Supplemental Information Received
NAICS Code(s): 92811
National Security
Original schedule date: Not reported
Schedule end date: Not reported

Map ID
Direction
Distance
Elevation

MAP FINDINGS

Site

Database(s)

EDR ID Number
EPA ID Number

JOINT BASE CHARLESTON AIR BASE (Continued)

1000226686

EPA ID: SC3570024460
EPA Region: 04
Area Name: ZONE 4
Actual Date: 2012-08-08 00:00:00.0
Action: CA500 - CMI Workplan Approved
NAICS Code(s): 92811
National Security
Original schedule date: Not reported
Schedule end date: Not reported

EPA ID: SC3570024460
EPA Region: 04
Area Name: SWMU 84 BLDG 370 OIL/WATER SEPEREATOR
Actual Date: 2012-07-13 00:00:00.0
Action: CA160 - RFI Supplemental Information Received
NAICS Code(s): 92811
National Security
Original schedule date: Not reported
Schedule end date: Not reported

EPA ID: SC3570024460
EPA Region: 04
Area Name: SWMU 84 BLDG 370 OIL/WATER SEPEREATOR
Actual Date: 2012-07-13 00:00:00.0
Action: CA160 - RFI Supplemental Information Received
NAICS Code(s): 92811
National Security
Original schedule date: Not reported
Schedule end date: Not reported

EPA ID: SC3570024460
EPA Region: 04
Area Name: SWMU 55/Fire Training Area #3 & FT - 03
Actual Date: 2012-07-10 00:00:00.0
Action: CA525
NAICS Code(s): 92811
National Security
Original schedule date: Not reported
Schedule end date: Not reported

EPA ID: SC3570024460
EPA Region: 04
Area Name: AOC M
Actual Date: 2012-07-10 00:00:00.0
Action: CA525
NAICS Code(s): 92811
National Security
Original schedule date: Not reported
Schedule end date: Not reported

EPA ID: SC3570024460
EPA Region: 04
Area Name: SWMU 43 - RM-2 WASTE ACCUMULATION AREA
Actual Date: 2012-07-10 00:00:00.0
Action: CA525
NAICS Code(s): 92811
National Security

Map ID
Direction
Distance
Elevation

MAP FINDINGS

Site

Database(s)

EDR ID Number
EPA ID Number

JOINT BASE CHARLESTON AIR BASE (Continued)

1000226686

Original schedule date: Not reported
Schedule end date: Not reported

EPA ID: SC3570024460
EPA Region: 04
Area Name: ZONE 2 - SWMUS 43,137 & 139
Actual Date: 2012-07-10 00:00:00.0
Action: CA525
NAICS Code(s): 92811
National Security

Original schedule date: Not reported
Schedule end date: Not reported

EPA ID: SC3570024460
EPA Region: 04
Area Name: LANDFILL LF-06 - SWMU 68
Actual Date: 2012-07-10 00:00:00.0
Action: CA525
NAICS Code(s): 92811
National Security

Original schedule date: Not reported
Schedule end date: Not reported

EPA ID: SC3570024460
EPA Region: 04
Area Name: ZONE4-SWMUs 88,149 & 151 [also seq#2&13]
Actual Date: 2012-07-10 00:00:00.0
Action: CA525
NAICS Code(s): 92811
National Security

Original schedule date: Not reported
Schedule end date: Not reported

EPA ID: SC3570024460
EPA Region: 04
Area Name: AOC R (TAXIWAY E JP-4 PIPELINE LEAK)
Actual Date: 2012-07-10 00:00:00.0
Action: CA525
NAICS Code(s): 92811
National Security

Original schedule date: Not reported
Schedule end date: Not reported

EPA ID: SC3570024460
EPA Region: 04
Area Name: AOC S - Radar Annex TCE Plume
Actual Date: 2012-07-10 00:00:00.0
Action: CA525
NAICS Code(s): 92811
National Security

Original schedule date: Not reported
Schedule end date: Not reported

EPA ID: SC3570024460
EPA Region: 04
Area Name: SWMUS 72,94/105/124,95/106/125,139 & 142
Actual Date: 2012-07-10 00:00:00.0

Map ID
Direction
Distance
Elevation

MAP FINDINGS

Site

Database(s)

EDR ID Number
EPA ID Number

JOINT BASE CHARLESTON AIR BASE (Continued)

1000226686

Action: CA525
NAICS Code(s): 92811
National Security
Original schedule date: Not reported
Schedule end date: Not reported

EPA ID: SC3570024460
EPA Region: 04
Area Name: ZONE 4
Actual Date: 2012-06-29 00:00:00.0
Action: CA405
NAICS Code(s): 92811
National Security
Original schedule date: Not reported
Schedule end date: Not reported

EPA ID: SC3570024460
EPA Region: 04
Area Name: Zone 4 - SWMU 151 Bldg 543 Oil-Water Sep
Actual Date: 2012-06-29 00:00:00.0
Action: CA405
NAICS Code(s): 92811
National Security
Original schedule date: Not reported
Schedule end date: Not reported

EPA ID: SC3570024460
EPA Region: 04
Area Name: ZONE 4 - SWMU 29
Actual Date: 2012-06-29 00:00:00.0
Action: CA405
NAICS Code(s): 92811
National Security
Original schedule date: Not reported
Schedule end date: Not reported

EPA ID: SC3570024460
EPA Region: 04
Area Name: ZONE4-SWMUs 88,149 & 151 [also seq#2&13]
Actual Date: 2012-06-29 00:00:00.0
Action: CA405
NAICS Code(s): 92811
National Security
Original schedule date: Not reported
Schedule end date: Not reported

EPA ID: SC3570024460
EPA Region: 04
Area Name: ZONE 4 - SWMU 33
Actual Date: 2012-06-29 00:00:00.0
Action: CA405
NAICS Code(s): 92811
National Security
Original schedule date: Not reported
Schedule end date: Not reported

EPA ID: SC3570024460

Map ID
Direction
Distance
Elevation

MAP FINDINGS

Site

Database(s)

EDR ID Number
EPA ID Number

JOINT BASE CHARLESTON AIR BASE (Continued)

1000226686

EPA Region: 04
Area Name: ZONE 4 - SWMUS 86, 103 & 121
Actual Date: 2012-06-29 00:00:00.0
Action: CA405
NAICS Code(s): 92811

National Security
Original schedule date: Not reported
Schedule end date: Not reported

EPA ID: SC3570024460
EPA Region: 04
Area Name: ZONE 4 - GW INVESTIGATION[also seq#2&29]
Actual Date: 2012-06-29 00:00:00.0
Action: CA405
NAICS Code(s): 92811

National Security
Original schedule date: Not reported
Schedule end date: Not reported

EPA ID: SC3570024460
EPA Region: 04
Area Name: SWMU 28 - AH-1 Waste Accumulation Area
Actual Date: 2012-06-27 00:00:00.0
Action: CA120 - RFI Workplan Modification Requested By Agency
NAICS Code(s): 92811

National Security
Original schedule date: Not reported
Schedule end date: Not reported

EPA ID: SC3570024460
EPA Region: 04
Area Name: SWMU 145
Actual Date: 2012-06-01 00:00:00.0
Action: CA405
NAICS Code(s): 92811

National Security
Original schedule date: Not reported
Schedule end date: Not reported

EPA ID: SC3570024460
EPA Region: 04
Area Name: AOC R (TAXIWAY E JP-4 PIPELINE LEAK)
Actual Date: 2012-06-01 00:00:00.0
Action: CA405
NAICS Code(s): 92811

National Security
Original schedule date: Not reported
Schedule end date: Not reported

EPA ID: SC3570024460
EPA Region: 04
Area Name: ZONE 2
Actual Date: 2012-06-01 00:00:00.0
Action: CA405
NAICS Code(s): 92811

National Security
Original schedule date: Not reported

Map ID
Direction
Distance
Elevation

MAP FINDINGS

Site

Database(s)

EDR ID Number
EPA ID Number

JOINT BASE CHARLESTON AIR BASE (Continued)

1000226686

Schedule end date: Not reported

EPA ID: SC3570024460
EPA Region: 04
Area Name: BLDGS 129,58 &1800 FLIGHTLINE DITCH
Actual Date: 2012-06-01 00:00:00.0
Action: CA405
NAICS Code(s): 92811

National Security

Original schedule date: Not reported

Schedule end date: Not reported

EPA ID: SC3570024460
EPA Region: 04
Area Name: ZONE 4
Actual Date: 2012-05-24 00:00:00.0
Action: CA520
NAICS Code(s): 92811

National Security

Original schedule date: Not reported

Schedule end date: Not reported

EPA ID: SC3570024460
EPA Region: 04
Area Name: ZONE 2
Actual Date: 2012-04-19 00:00:00.0
Action: CA520
NAICS Code(s): 92811

National Security

Original schedule date: Not reported

Schedule end date: Not reported

EPA ID: SC3570024460
EPA Region: 04
Area Name: ZONE 2
Actual Date: 2011-12-08 00:00:00.0
Action: CA520
NAICS Code(s): 92811

National Security

Original schedule date: Not reported

Schedule end date: Not reported

EPA ID: SC3570024460
EPA Region: 04
Area Name: SWMU 48 - BLDG 58 BATTERY STORAGE AREA
Actual Date: 2011-12-05 00:00:00.0
Action: CA525
NAICS Code(s): 92811

National Security

Original schedule date: Not reported

Schedule end date: Not reported

EPA ID: SC3570024460
EPA Region: 04
Area Name: SWMUS 149 Bldg 532 [ZONE 4]
Actual Date: 2011-11-28 00:00:00.0
Action: CA520

Map ID
Direction
Distance
Elevation

MAP FINDINGS

Site

Database(s)

EDR ID Number
EPA ID Number

JOINT BASE CHARLESTON AIR BASE (Continued)

1000226686

NAICS Code(s): 92811
National Security
Original schedule date: Not reported
Schedule end date: Not reported

EPA ID: SC3570024460
EPA Region: 04
Area Name: SWMU 48 - BLDG 58 BATTERY STORAGE AREA
Actual Date: 2011-11-14 00:00:00.0
Action: CA640
NAICS Code(s): 92811
National Security
Original schedule date: Not reported
Schedule end date: Not reported

EPA ID: SC3570024460
EPA Region: 04
Area Name: SWMU 29,88,104,118,122 & AOC C & O
Actual Date: 2011-10-21 00:00:00.0
Action: CA190 - RFI Report Received
NAICS Code(s): 92811
National Security
Original schedule date: Not reported
Schedule end date: Not reported

EPA ID: SC3570024460
EPA Region: 04
Area Name: SWMU 48 - BLDG 58 BATTERY STORAGE AREA
Actual Date: 2011-10-05 00:00:00.0
Action: CA520
NAICS Code(s): 92811
National Security
Original schedule date: Not reported
Schedule end date: Not reported

EPA ID: SC3570024460
EPA Region: 04
Area Name: AOC R (TAXIWAY E JP-4 PIPELINE LEAK)
Actual Date: 2011-09-20 00:00:00.0
Action: CA520
NAICS Code(s): 92811
National Security
Original schedule date: Not reported
Schedule end date: Not reported

EPA ID: SC3570024460
EPA Region: 04
Area Name: AOC R (TAXIWAY E JP-4 PIPELINE LEAK)
Actual Date: 2011-07-15 00:00:00.0
Action: CA520
NAICS Code(s): 92811
National Security
Original schedule date: Not reported
Schedule end date: Not reported

EPA ID: SC3570024460
EPA Region: 04

Map ID
Direction
Distance
Elevation

MAP FINDINGS

Site

Database(s)

EDR ID Number
EPA ID Number

JOINT BASE CHARLESTON AIR BASE (Continued)

1000226686

Area Name: AOCS L & Q
Actual Date: 2011-07-01 00:00:00.0
Action: CA110 - RFI Workplan Received
NAICS Code(s): 92811
National Security
Original schedule date: Not reported
Schedule end date: Not reported

EPA ID: SC3570024460
EPA Region: 04
Area Name: SWMUS 82,83,84,101,109,110,118 & 147
Actual Date: 2011-07-01 00:00:00.0
Action: CA110 - RFI Workplan Received
NAICS Code(s): 92811
National Security
Original schedule date: Not reported
Schedule end date: Not reported

EPA ID: SC3570024460
EPA Region: 04
Area Name: SWMU 29,88,104,118,122 & AOC C & O
Actual Date: 2011-06-30 00:00:00.0
Action: CA110 - RFI Workplan Received
NAICS Code(s): 92811
National Security
Original schedule date: Not reported
Schedule end date: Not reported

EPA ID: SC3570024460
EPA Region: 04
Area Name: ZONE4-SWMUs 88,149 & 151 [also seq#2&13]
Actual Date: 2011-06-28 00:00:00.0
Action: CA520
NAICS Code(s): 92811
National Security
Original schedule date: Not reported
Schedule end date: Not reported

EPA ID: SC3570024460
EPA Region: 04
Area Name: SWMU 29,88,104,118,122 & AOC C & O
Actual Date: 2011-06-01 00:00:00.0
Action: CA140 - RFI Workplan Notice Of Deficiency Issued
NAICS Code(s): 92811
National Security
Original schedule date: Not reported
Schedule end date: Not reported

EPA ID: SC3570024460
EPA Region: 04
Area Name: AOC M
Actual Date: 2011-05-11 00:00:00.0
Action: CA375 - Decision On Petition For No Further Action
NAICS Code(s): 92811
National Security
Original schedule date: Not reported
Schedule end date: Not reported

Map ID
Direction
Distance
Elevation

MAP FINDINGS

Site

Database(s)

EDR ID Number
EPA ID Number

JOINT BASE CHARLESTON AIR BASE (Continued)

1000226686

EPA ID: SC3570024460
EPA Region: 04
Area Name: AOCs L & Q
Actual Date: 2011-04-22 00:00:00.0
Action: CA140 - RFI Workplan Notice Of Deficiency Issued
NAICS Code(s): 92811
National Security
Original schedule date: Not reported
Schedule end date: Not reported

EPA ID: SC3570024460
EPA Region: 04
Area Name: SWMUS 82,83,84,101,109,110,118 & 147
Actual Date: 2011-04-22 00:00:00.0
Action: CA140 - RFI Workplan Notice Of Deficiency Issued
NAICS Code(s): 92811
National Security
Original schedule date: Not reported
Schedule end date: Not reported

EPA ID: SC3570024460
EPA Region: 04
Area Name: SWMUS 82,83,84,101,109,110,118 & 147
Actual Date: 2011-02-17 00:00:00.0
Action: CA110 - RFI Workplan Received
NAICS Code(s): 92811
National Security
Original schedule date: Not reported
Schedule end date: Not reported

EPA ID: SC3570024460
EPA Region: 04
Area Name: AOCs L & Q
Actual Date: 2011-02-17 00:00:00.0
Action: CA110 - RFI Workplan Received
NAICS Code(s): 92811
National Security
Original schedule date: Not reported
Schedule end date: Not reported

EPA ID: SC3570024460
EPA Region: 04
Area Name: AOC M
Actual Date: 2011-02-01 00:00:00.0
Action: CA370 - Petition For No Further Action Receipt Date
NAICS Code(s): 92811
National Security
Original schedule date: Not reported
Schedule end date: Not reported

EPA ID: SC3570024460
EPA Region: 04
Area Name: SWMU 68 (LF006) Landfill #3
Actual Date: 2011-01-12 00:00:00.0
Action: CA520
NAICS Code(s): 92811
National Security

Map ID
Direction
Distance
Elevation

MAP FINDINGS

Site

Database(s)

EDR ID Number
EPA ID Number

JOINT BASE CHARLESTON AIR BASE (Continued)

1000226686

Original schedule date: Not reported
Schedule end date: Not reported

EPA ID: SC3570024460
EPA Region: 04
Area Name: SWMU 60 (OT011) Hardfill Area #3.
Actual Date: 2011-01-12 00:00:00.0
Action: CA520
NAICS Code(s): 92811
National Security

Original schedule date: Not reported
Schedule end date: Not reported

EPA ID: SC3570024460
EPA Region: 04
Area Name: SWMU 58 (OT012) & 70 (ZONE 3)
Actual Date: 2011-01-12 00:00:00.0
Action: CA520
NAICS Code(s): 92811
National Security

Original schedule date: Not reported
Schedule end date: Not reported

EPA ID: SC3570024460
EPA Region: 04
Area Name: SWMU 69 (LF002) Landfill #4
Actual Date: 2011-01-12 00:00:00.0
Action: CA520
NAICS Code(s): 92811
National Security

Original schedule date: Not reported
Schedule end date: Not reported

EPA ID: SC3570024460
EPA Region: 04
Area Name: SWMU 66 (LF004)
Actual Date: 2011-01-12 00:00:00.0
Action: CA520
NAICS Code(s): 92811
National Security

Original schedule date: Not reported
Schedule end date: Not reported

EPA ID: SC3570024460
EPA Region: 04
Area Name: AOC S - Radar Annex TCE Plume
Actual Date: 2011-01-12 00:00:00.0
Action: CA520
NAICS Code(s): 92811
National Security

Original schedule date: Not reported
Schedule end date: Not reported

EPA ID: SC3570024460
EPA Region: 04
Area Name: SWMU 55/Fire Training Area #3 & FT - 03
Actual Date: 2011-01-12 00:00:00.0

Map ID
Direction
Distance
Elevation

MAP FINDINGS

Site

Database(s)

EDR ID Number
EPA ID Number

JOINT BASE CHARLESTON AIR BASE (Continued)

1000226686

Action: CA520
NAICS Code(s): 92811
National Security
Original schedule date: Not reported
Schedule end date: Not reported

EPA ID: SC3570024460
EPA Region: 04
Area Name: SWMU 29,88,104,118,122 & AOC C & O
Actual Date: 2010-12-20 00:00:00.0
Action: CA110 - RFI Workplan Received
NAICS Code(s): 92811
National Security
Original schedule date: Not reported
Schedule end date: Not reported

EPA ID: SC3570024460
EPA Region: 04
Area Name: ZONE 2
Actual Date: 2010-11-12 00:00:00.0
Action: CA525
NAICS Code(s): 92811
National Security
Original schedule date: Not reported
Schedule end date: Not reported

EPA ID: SC3570024460
EPA Region: 04
Area Name: ZONE4-SWMUs 88,149 & 151 [also seq#2&13]
Actual Date: 2010-11-10 00:00:00.0
Action: CA550RC
NAICS Code(s): 92811
National Security
Original schedule date: Not reported
Schedule end date: Not reported

EPA ID: SC3570024460
EPA Region: 04
Area Name: ZONE 2
Actual Date: 2010-11-09 00:00:00.0
Action: CA525
NAICS Code(s): 92811
National Security
Original schedule date: Not reported
Schedule end date: Not reported

EPA ID: SC3570024460
EPA Region: 04
Area Name: ZONE 2
Actual Date: 2010-09-28 00:00:00.0
Action: CA520
NAICS Code(s): 92811
National Security
Original schedule date: Not reported
Schedule end date: Not reported

EPA ID: SC3570024460

Map ID
Direction
Distance
Elevation

MAP FINDINGS

Site

Database(s)

EDR ID Number
EPA ID Number

JOINT BASE CHARLESTON AIR BASE (Continued)

1000226686

EPA Region: 04
Area Name: ZONE 2
Actual Date: 2010-09-16 00:00:00.0
Action: CA525
NAICS Code(s): 92811
National Security
Original schedule date: Not reported
Schedule end date: Not reported

EPA ID: SC3570024460
EPA Region: 04
Area Name: ZONE 2
Actual Date: 2010-08-24 00:00:00.0
Action: CA520
NAICS Code(s): 92811
National Security
Original schedule date: Not reported
Schedule end date: Not reported

EPA ID: SC3570024460
EPA Region: 04
Area Name: SWMUS 72,94/105/124,95/106/125,139 & 142
Actual Date: 2010-08-16 00:00:00.0
Action: CA770GW
NAICS Code(s): 92811
National Security
Original schedule date: Not reported
Schedule end date: Not reported

EPA ID: SC3570024460
EPA Region: 04
Area Name: SWMUS 72,94/105/124,95/106/125,139 & 142
Actual Date: 2010-08-16 00:00:00.0
Action: CA770GW
NAICS Code(s): 92811
National Security
Original schedule date: Not reported
Schedule end date: Not reported

EPA ID: SC3570024460
EPA Region: 04
Area Name: ENTIRE FACILITY
Actual Date: 2010-08-16 00:00:00.0
Action: CA772EP
NAICS Code(s): 92811
National Security
Original schedule date: Not reported
Schedule end date: Not reported

EPA ID: SC3570024460
EPA Region: 04
Area Name: AOC M
Actual Date: 2010-08-16 00:00:00.0
Action: CA772EP
NAICS Code(s): 92811
National Security
Original schedule date: Not reported

Map ID
Direction
Distance
Elevation

MAP FINDINGS

Site

Database(s)

EDR ID Number
EPA ID Number

JOINT BASE CHARLESTON AIR BASE (Continued)

1000226686

Schedule end date: Not reported

EPA ID: SC3570024460
EPA Region: 04
Area Name: AOC M
Actual Date: 2010-08-16 00:00:00.0
Action: CA400 - Date For Remedy Selection (CM Imposed)
NAICS Code(s): 92811
National Security

Original schedule date: Not reported
Schedule end date: Not reported

EPA ID: SC3570024460
EPA Region: 04
Area Name: SWMUS 72,94/105/124,95/106/125,139 & 142
Actual Date: 2010-08-16 00:00:00.0
Action: CA400 - Date For Remedy Selection (CM Imposed)
NAICS Code(s): 92811
National Security

Original schedule date: Not reported
Schedule end date: Not reported

EPA ID: SC3570024460
EPA Region: 04
Area Name: SWMUS 72,94/105/124,95/106/125,139 & 142
Actual Date: 2010-08-16 00:00:00.0
Action: CA400 - Date For Remedy Selection (CM Imposed)
NAICS Code(s): 92811
National Security

Original schedule date: Not reported
Schedule end date: Not reported

EPA ID: SC3570024460
EPA Region: 04
Area Name: ZONE4-SWMUs 88,149 & 151 [also seq#2&13]
Actual Date: 2010-08-13 00:00:00.0
Action: CA500 - CMI Workplan Approved
NAICS Code(s): 92811
National Security

Original schedule date: Not reported
Schedule end date: Not reported

EPA ID: SC3570024460
EPA Region: 04
Area Name: ZONE4-SWMUs 88,149 & 151 [also seq#2&13]
Actual Date: 2010-08-10 00:00:00.0
Action: CA405
NAICS Code(s): 92811
National Security

Original schedule date: Not reported
Schedule end date: Not reported

EPA ID: SC3570024460
EPA Region: 04
Area Name: ZONE4-SWMUs 88,149 & 151 [also seq#2&13]
Actual Date: 2010-08-05 00:00:00.0
Action: CA423

Map ID
Direction
Distance
Elevation

MAP FINDINGS

Site

Database(s)

EDR ID Number
EPA ID Number

JOINT BASE CHARLESTON AIR BASE (Continued)

1000226686

NAICS Code(s): 92811
National Security
Original schedule date: Not reported
Schedule end date: Not reported

EPA ID: SC3570024460
EPA Region: 04
Area Name: ZONE 2
Actual Date: 2010-07-23 00:00:00.0
Action: CA500 - CMI Workplan Approved
NAICS Code(s): 92811
National Security
Original schedule date: Not reported
Schedule end date: Not reported

EPA ID: SC3570024460
EPA Region: 04
Area Name: SWMU 43 - RM-2 WASTE ACCUMULATION AREA
Actual Date: 2010-07-16 00:00:00.0
Action: CA770GW
NAICS Code(s): 92811
National Security
Original schedule date: Not reported
Schedule end date: Not reported

EPA ID: SC3570024460
EPA Region: 04
Area Name: SWMU 139
Actual Date: 2010-07-16 00:00:00.0
Action: CA772EP
NAICS Code(s): 92811
National Security
Original schedule date: Not reported
Schedule end date: Not reported

EPA ID: SC3570024460
EPA Region: 04
Area Name: ZONE4-SWMUs 88,149 & 151 [also seq#2&13]
Actual Date: 2010-07-16 00:00:00.0
Action: CA770GW
NAICS Code(s): 92811
National Security
Original schedule date: Not reported
Schedule end date: Not reported

EPA ID: SC3570024460
EPA Region: 04
Area Name: SWMUs 28,31 & 46
Actual Date: 2010-07-16 00:00:00.0
Action: CA550NR
NAICS Code(s): 92811
National Security
Original schedule date: Not reported
Schedule end date: Not reported

EPA ID: SC3570024460
EPA Region: 04

Map ID
Direction
Distance
Elevation

MAP FINDINGS

Site

Database(s)

EDR ID Number
EPA ID Number

JOINT BASE CHARLESTON AIR BASE (Continued)

1000226686

Area Name: SWMUS 72,94/105/124,95/106/125,139 & 142
Actual Date: 2010-07-16 00:00:00.0
Action: CA770GW
NAICS Code(s): 92811
National Security
Original schedule date: Not reported
Schedule end date: Not reported

EPA ID: SC3570024460
EPA Region: 04
Area Name: SWMU 53, 60 & 71 (ZONE 1)
Actual Date: 2010-07-16 00:00:00.0
Action: CA550NR
NAICS Code(s): 92811
National Security
Original schedule date: Not reported
Schedule end date: Not reported

EPA ID: SC3570024460
EPA Region: 04
Area Name: SWMUS 72,94/105/124,95/106/125,139 & 142
Actual Date: 2010-07-16 00:00:00.0
Action: CA770GW
NAICS Code(s): 92811
National Security
Original schedule date: Not reported
Schedule end date: Not reported

EPA ID: SC3570024460
EPA Region: 04
Area Name: SWMUS 72,94/105/124,95/106/125,139 & 142
Actual Date: 2010-07-16 00:00:00.0
Action: CA770GW
NAICS Code(s): 92811
National Security
Original schedule date: Not reported
Schedule end date: Not reported

EPA ID: SC3570024460
EPA Region: 04
Area Name: SWMU 43 - RM-2 WASTE ACCUMULATION AREA
Actual Date: 2010-07-16 00:00:00.0
Action: CA400 - Date For Remedy Selection (CM Imposed)
NAICS Code(s): 92811
National Security
Original schedule date: Not reported
Schedule end date: Not reported

EPA ID: SC3570024460
EPA Region: 04
Area Name: SWMUS 72,94/105/124,95/106/125,139 & 142
Actual Date: 2010-07-16 00:00:00.0
Action: CA770GW
NAICS Code(s): 92811
National Security
Original schedule date: Not reported
Schedule end date: Not reported

Map ID
Direction
Distance
Elevation

MAP FINDINGS

Site

Database(s)

EDR ID Number
EPA ID Number

JOINT BASE CHARLESTON AIR BASE (Continued)

1000226686

EPA ID: SC3570024460
EPA Region: 04
Area Name: SWMUs 28,31 & 46
Actual Date: 2010-07-16 00:00:00.0
Action: CA400 - Date For Remedy Selection (CM Imposed)
NAICS Code(s): 92811
National Security
Original schedule date: Not reported
Schedule end date: Not reported

EPA ID: SC3570024460
EPA Region: 04
Area Name: SWMUS 61, 72 & 73
Actual Date: 2010-07-16 00:00:00.0
Action: CA550NR
NAICS Code(s): 92811
National Security
Original schedule date: Not reported
Schedule end date: Not reported

EPA ID: SC3570024460
EPA Region: 04
Area Name: SWMU 53, 60 & 71 (ZONE 1)
Actual Date: 2010-07-16 00:00:00.0
Action: CA400 - Date For Remedy Selection (CM Imposed)
NAICS Code(s): 92811
National Security
Original schedule date: Not reported
Schedule end date: Not reported

EPA ID: SC3570024460
EPA Region: 04
Area Name: SWMU 58 (OT012) & 70 (ZONE 3)
Actual Date: 2010-07-16 00:00:00.0
Action: CA550NR
NAICS Code(s): 92811
National Security
Original schedule date: Not reported
Schedule end date: Not reported

EPA ID: SC3570024460
EPA Region: 04
Area Name: ZONE 2 - SWMUS 43,137 & 139
Actual Date: 2010-07-16 00:00:00.0
Action: CA770GW
NAICS Code(s): 92811
National Security
Original schedule date: Not reported
Schedule end date: Not reported

EPA ID: SC3570024460
EPA Region: 04
Area Name: SWMU 53, 60 & 71 (ZONE 1)
Actual Date: 2010-07-16 00:00:00.0
Action: CA550NR
NAICS Code(s): 92811
National Security

Map ID
Direction
Distance
Elevation

MAP FINDINGS

Site

Database(s)

EDR ID Number
EPA ID Number

JOINT BASE CHARLESTON AIR BASE (Continued)

1000226686

Original schedule date: Not reported
Schedule end date: Not reported

EPA ID: SC3570024460
EPA Region: 04
Area Name: ZONE4-SWMUs 88,149 & 151 [also seq#2&13]
Actual Date: 2010-07-16 00:00:00.0
Action: CA770GW
NAICS Code(s): 92811
National Security

Original schedule date: Not reported
Schedule end date: Not reported

EPA ID: SC3570024460
EPA Region: 04
Area Name: SWMU 72
Actual Date: 2010-07-16 00:00:00.0
Action: CA550NR
NAICS Code(s): 92811
National Security

Original schedule date: Not reported
Schedule end date: Not reported

EPA ID: SC3570024460
EPA Region: 04
Area Name: Zone 4 - SWMU 151 Bldg 543 Oil-Water Sep
Actual Date: 2010-07-16 00:00:00.0
Action: CA770GW
NAICS Code(s): 92811
National Security

Original schedule date: Not reported
Schedule end date: Not reported

EPA ID: SC3570024460
EPA Region: 04
Area Name: SWMUs 28,31 & 46
Actual Date: 2010-07-16 00:00:00.0
Action: CA999NF - Corrective Action Process Terminated, No Further Action
NAICS Code(s): 92811
National Security

Original schedule date: Not reported
Schedule end date: Not reported

EPA ID: SC3570024460
EPA Region: 04
Area Name: SWMUS 61, 72 & 73
Actual Date: 2010-07-16 00:00:00.0
Action: CA400 - Date For Remedy Selection (CM Imposed)
NAICS Code(s): 92811
National Security

Original schedule date: Not reported
Schedule end date: Not reported

EPA ID: SC3570024460
EPA Region: 04
Area Name: AOC R (TAXIWAY E JP-4 PIPELINE LEAK)
Actual Date: 2010-07-16 00:00:00.0

Map ID
Direction
Distance
Elevation

MAP FINDINGS

Site

Database(s)

EDR ID Number
EPA ID Number

JOINT BASE CHARLESTON AIR BASE (Continued)

1000226686

Action: CA770GW
NAICS Code(s): 92811
National Security
Original schedule date: Not reported
Schedule end date: Not reported

EPA ID: SC3570024460
EPA Region: 04
Area Name: ENTIRE FACILITY
Actual Date: 2010-07-16 00:00:00.0
Action: CA770GW
NAICS Code(s): 92811
National Security
Original schedule date: Not reported
Schedule end date: Not reported

EPA ID: SC3570024460
EPA Region: 04
Area Name: SWMU 53, 60 & 71 (ZONE 1)
Actual Date: 2010-07-16 00:00:00.0
Action: CA999NF - Corrective Action Process Terminated, No Further Action
NAICS Code(s): 92811
National Security
Original schedule date: Not reported
Schedule end date: Not reported

EPA ID: SC3570024460
EPA Region: 04
Area Name: SWMU 58 (OT012) & 70 (ZONE 3)
Actual Date: 2010-07-16 00:00:00.0
Action: CA400 - Date For Remedy Selection (CM Imposed)
NAICS Code(s): 92811
National Security
Original schedule date: Not reported
Schedule end date: Not reported

EPA ID: SC3570024460
EPA Region: 04
Area Name: SWMU 53, 60 & 71 (ZONE 1)
Actual Date: 2010-07-16 00:00:00.0
Action: CA400 - Date For Remedy Selection (CM Imposed)
NAICS Code(s): 92811
National Security
Original schedule date: Not reported
Schedule end date: Not reported

EPA ID: SC3570024460
EPA Region: 04
Area Name: SWMU 72
Actual Date: 2010-07-16 00:00:00.0
Action: CA400 - Date For Remedy Selection (CM Imposed)
NAICS Code(s): 92811
National Security
Original schedule date: Not reported
Schedule end date: Not reported

EPA ID: SC3570024460

Map ID
Direction
Distance
Elevation

MAP FINDINGS

Site

Database(s)

EDR ID Number
EPA ID Number

JOINT BASE CHARLESTON AIR BASE (Continued)

1000226686

EPA Region: 04
Area Name: SWMUS 61, 72 & 73
Actual Date: 2010-07-16 00:00:00.0
Action: CA999NF - Corrective Action Process Terminated, No Further Action
NAICS Code(s): 92811
National Security
Original schedule date: Not reported
Schedule end date: Not reported

EPA ID: SC3570024460
EPA Region: 04
Area Name: SMWUS 54,67,134,143&AOCS A,D,E,F,G,H,M
Actual Date: 2010-07-16 00:00:00.0
Action: CA550NR
NAICS Code(s): 92811
National Security
Original schedule date: Not reported
Schedule end date: Not reported

EPA ID: SC3570024460
EPA Region: 04
Area Name: SWMU 58 (OT012) & 70 (ZONE 3)
Actual Date: 2010-07-16 00:00:00.0
Action: CA999NF - Corrective Action Process Terminated, No Further Action
NAICS Code(s): 92811
National Security
Original schedule date: Not reported
Schedule end date: Not reported

EPA ID: SC3570024460
EPA Region: 04
Area Name: SWMU 53, 60 & 71 (ZONE 1)
Actual Date: 2010-07-16 00:00:00.0
Action: CA999NF - Corrective Action Process Terminated, No Further Action
NAICS Code(s): 92811
National Security
Original schedule date: Not reported
Schedule end date: Not reported

EPA ID: SC3570024460
EPA Region: 04
Area Name: ZONE4-SWMUs 88,149 & 151 [also seq#2&13]
Actual Date: 2010-07-16 00:00:00.0
Action: CA400 - Date For Remedy Selection (CM Imposed)
NAICS Code(s): 92811
National Security
Original schedule date: Not reported
Schedule end date: Not reported

EPA ID: SC3570024460
EPA Region: 04
Area Name: SWMU 72
Actual Date: 2010-07-16 00:00:00.0
Action: CA999NF - Corrective Action Process Terminated, No Further Action
NAICS Code(s): 92811
National Security
Original schedule date: Not reported

Map ID
Direction
Distance
Elevation

MAP FINDINGS

Site

Database(s)

EDR ID Number
EPA ID Number

JOINT BASE CHARLESTON AIR BASE (Continued)

1000226686

Schedule end date: Not reported

EPA ID: SC3570024460
EPA Region: 04
Area Name: SWMUS 72,94/105/124,95/106/125,139 & 142
Actual Date: 2010-07-16 00:00:00.0
Action: CA400 - Date For Remedy Selection (CM Imposed)
NAICS Code(s): 92811
National Security

Original schedule date: Not reported
Schedule end date: Not reported

EPA ID: SC3570024460
EPA Region: 04
Area Name: SWMU 142
Actual Date: 2010-07-16 00:00:00.0
Action: CA550NR
NAICS Code(s): 92811
National Security

Original schedule date: Not reported
Schedule end date: Not reported

EPA ID: SC3570024460
EPA Region: 04
Area Name: SWMUS 72,94/105/124,95/106/125,139 & 142
Actual Date: 2010-07-16 00:00:00.0
Action: CA400 - Date For Remedy Selection (CM Imposed)
NAICS Code(s): 92811
National Security

Original schedule date: Not reported
Schedule end date: Not reported

EPA ID: SC3570024460
EPA Region: 04
Area Name: SWMUS 72,94/105/124,95/106/125,139 & 142
Actual Date: 2010-07-16 00:00:00.0
Action: CA400 - Date For Remedy Selection (CM Imposed)
NAICS Code(s): 92811
National Security

Original schedule date: Not reported
Schedule end date: Not reported

EPA ID: SC3570024460
EPA Region: 04
Area Name: AOC B - BLDG 99 FUEL SPILL AREA
Actual Date: 2010-07-16 00:00:00.0
Action: CA550NR
NAICS Code(s): 92811
National Security

Original schedule date: Not reported
Schedule end date: Not reported

EPA ID: SC3570024460
EPA Region: 04
Area Name: SWMUS 72,94/105/124,95/106/125,139 & 142
Actual Date: 2010-07-16 00:00:00.0
Action: CA400 - Date For Remedy Selection (CM Imposed)

Map ID
Direction
Distance
Elevation

MAP FINDINGS

Site

Database(s)

EDR ID Number
EPA ID Number

JOINT BASE CHARLESTON AIR BASE (Continued)

1000226686

NAICS Code(s): 92811
National Security
Original schedule date: Not reported
Schedule end date: Not reported

EPA ID: SC3570024460
EPA Region: 04
Area Name: SMWUS 54,67,134,143&AOCS A,D,E,F,G,H,M
Actual Date: 2010-07-16 00:00:00.0
Action: CA550NR
NAICS Code(s): 92811
National Security
Original schedule date: Not reported
Schedule end date: Not reported

EPA ID: SC3570024460
EPA Region: 04
Area Name: SMWUS 54,67,134,143&AOCS A,D,E,F,G,H,M
Actual Date: 2010-07-16 00:00:00.0
Action: CA999NF - Corrective Action Process Terminated, No Further Action
NAICS Code(s): 92811
National Security
Original schedule date: Not reported
Schedule end date: Not reported

EPA ID: SC3570024460
EPA Region: 04
Area Name: AOC N - BLDG 694 JP-4 FUEL LINE LEAK
Actual Date: 2010-07-16 00:00:00.0
Action: CA550NR
NAICS Code(s): 92811
National Security
Original schedule date: Not reported
Schedule end date: Not reported

EPA ID: SC3570024460
EPA Region: 04
Area Name: SWMUS 72,94/105/124,95/106/125,139 & 142
Actual Date: 2010-07-16 00:00:00.0
Action: CA400 - Date For Remedy Selection (CM Imposed)
NAICS Code(s): 92811
National Security
Original schedule date: Not reported
Schedule end date: Not reported

EPA ID: SC3570024460
EPA Region: 04
Area Name: SWMU 142
Actual Date: 2010-07-16 00:00:00.0
Action: CA999NF - Corrective Action Process Terminated, No Further Action
NAICS Code(s): 92811
National Security
Original schedule date: Not reported
Schedule end date: Not reported

EPA ID: SC3570024460
EPA Region: 04

Map ID
Direction
Distance
Elevation

MAP FINDINGS

Site

Database(s)

EDR ID Number
EPA ID Number

JOINT BASE CHARLESTON AIR BASE (Continued)

1000226686

Area Name: SWMUS 72,94/105/124,95/106/125,139 & 142
Actual Date: 2010-07-16 00:00:00.0
Action: CA400 - Date For Remedy Selection (CM Imposed)
NAICS Code(s): 92811
National Security
Original schedule date: Not reported
Schedule end date: Not reported

EPA ID: SC3570024460
EPA Region: 04
Area Name: SMWUS 54,67,134,143&AOCS A,D,E,F,G,H,M
Actual Date: 2010-07-16 00:00:00.0
Action: CA999NF - Corrective Action Process Terminated, No Further Action
NAICS Code(s): 92811
National Security
Original schedule date: Not reported
Schedule end date: Not reported

EPA ID: SC3570024460
EPA Region: 04
Area Name: SWMUS 72,94/105/124,95/106/125,139 & 142
Actual Date: 2010-07-16 00:00:00.0
Action: CA400 - Date For Remedy Selection (CM Imposed)
NAICS Code(s): 92811
National Security
Original schedule date: Not reported
Schedule end date: Not reported

EPA ID: SC3570024460
EPA Region: 04
Area Name: SMWUS 54,67,134,143&AOCS A,D,E,F,G,H,M
Actual Date: 2010-07-16 00:00:00.0
Action: CA400 - Date For Remedy Selection (CM Imposed)
NAICS Code(s): 92811
National Security
Original schedule date: Not reported
Schedule end date: Not reported

EPA ID: SC3570024460
EPA Region: 04
Area Name: SMWUS 54,67,134,143&AOCS A,D,E,F,G,H,M
Actual Date: 2010-07-16 00:00:00.0
Action: CA400 - Date For Remedy Selection (CM Imposed)
NAICS Code(s): 92811
National Security
Original schedule date: Not reported
Schedule end date: Not reported

EPA ID: SC3570024460
EPA Region: 04
Area Name: AOC B - BLDG 99 FUEL SPILL AREA
Actual Date: 2010-07-16 00:00:00.0
Action: CA999NF - Corrective Action Process Terminated, No Further Action
NAICS Code(s): 92811
National Security
Original schedule date: Not reported
Schedule end date: Not reported

Map ID
Direction
Distance
Elevation

MAP FINDINGS

Site

Database(s)

EDR ID Number
EPA ID Number

JOINT BASE CHARLESTON AIR BASE (Continued)

1000226686

EPA ID: SC3570024460
EPA Region: 04
Area Name: SMWUS 54,67,134,143&AOCS A,D,E,F,G,H,M
Actual Date: 2010-07-16 00:00:00.0
Action: CA999NF - Corrective Action Process Terminated, No Further Action
NAICS Code(s): 92811
National Security
Original schedule date: Not reported
Schedule end date: Not reported

EPA ID: SC3570024460
EPA Region: 04
Area Name: ZONE 2 - SWMUS 43,137 & 139
Actual Date: 2010-07-16 00:00:00.0
Action: CA400 - Date For Remedy Selection (CM Imposed)
NAICS Code(s): 92811
National Security
Original schedule date: Not reported
Schedule end date: Not reported

EPA ID: SC3570024460
EPA Region: 04
Area Name: AOC N - BLDG 694 JP-4 FUEL LINE LEAK
Actual Date: 2010-07-16 00:00:00.0
Action: CA999NF - Corrective Action Process Terminated, No Further Action
NAICS Code(s): 92811
National Security
Original schedule date: Not reported
Schedule end date: Not reported

EPA ID: SC3570024460
EPA Region: 04
Area Name: SWMU 139
Actual Date: 2010-07-16 00:00:00.0
Action: CA400 - Date For Remedy Selection (CM Imposed)
NAICS Code(s): 92811
National Security
Original schedule date: Not reported
Schedule end date: Not reported

EPA ID: SC3570024460
EPA Region: 04
Area Name: SWMUS 149 Bldg 532 [ZONE 4]
Actual Date: 2010-07-16 00:00:00.0
Action: CA400 - Date For Remedy Selection (CM Imposed)
NAICS Code(s): 92811
National Security
Original schedule date: Not reported
Schedule end date: Not reported

EPA ID: SC3570024460
EPA Region: 04
Area Name: ZONE4-SWMUs 88,149 & 151 [also seq#2&13]
Actual Date: 2010-07-16 00:00:00.0
Action: CA400 - Date For Remedy Selection (CM Imposed)
NAICS Code(s): 92811
National Security

Map ID
Direction
Distance
Elevation

MAP FINDINGS

Site

Database(s)

EDR ID Number
EPA ID Number

JOINT BASE CHARLESTON AIR BASE (Continued)

1000226686

Original schedule date: Not reported
Schedule end date: Not reported

EPA ID: SC3570024460
EPA Region: 04
Area Name: SMWUS 54,67,134,143&AOCS A,D,E,F,G,H,M
Actual Date: 2010-07-16 00:00:00.0
Action: CA400 - Date For Remedy Selection (CM Imposed)
NAICS Code(s): 92811
National Security

Original schedule date: Not reported
Schedule end date: Not reported

EPA ID: SC3570024460
EPA Region: 04
Area Name: AOC R (TAXIWAY E JP-4 PIPELINE LEAK)
Actual Date: 2010-07-16 00:00:00.0
Action: CA400 - Date For Remedy Selection (CM Imposed)
NAICS Code(s): 92811
National Security

Original schedule date: Not reported
Schedule end date: Not reported

EPA ID: SC3570024460
EPA Region: 04
Area Name: SWMU 142
Actual Date: 2010-07-16 00:00:00.0
Action: CA400 - Date For Remedy Selection (CM Imposed)
NAICS Code(s): 92811
National Security

Original schedule date: Not reported
Schedule end date: Not reported

EPA ID: SC3570024460
EPA Region: 04
Area Name: SWMUS 72,94/105/124,95/106/125,139 & 142
Actual Date: 2010-07-16 00:00:00.0
Action: CA400 - Date For Remedy Selection (CM Imposed)
NAICS Code(s): 92811
National Security

Original schedule date: Not reported
Schedule end date: Not reported

EPA ID: SC3570024460
EPA Region: 04
Area Name: SMWUS 54,67,134,143&AOCS A,D,E,F,G,H,M
Actual Date: 2010-07-16 00:00:00.0
Action: CA400 - Date For Remedy Selection (CM Imposed)
NAICS Code(s): 92811
National Security

Original schedule date: Not reported
Schedule end date: Not reported

EPA ID: SC3570024460
EPA Region: 04
Area Name: AOC B - BLDG 99 FUEL SPILL AREA
Actual Date: 2010-07-16 00:00:00.0

Map ID
Direction
Distance
Elevation

MAP FINDINGS

Site

Database(s)

EDR ID Number
EPA ID Number

JOINT BASE CHARLESTON AIR BASE (Continued)

1000226686

Action: CA400 - Date For Remedy Selection (CM Imposed)
NAICS Code(s): 92811
National Security
Original schedule date: Not reported
Schedule end date: Not reported

EPA ID: SC3570024460
EPA Region: 04
Area Name: SMWUS 54,67,134,143&AOCS A,D,E,F,G,H,M
Actual Date: 2010-07-16 00:00:00.0
Action: CA400 - Date For Remedy Selection (CM Imposed)
NAICS Code(s): 92811
National Security
Original schedule date: Not reported
Schedule end date: Not reported

EPA ID: SC3570024460
EPA Region: 04
Area Name: AOC R (TAXIWAY E JP-4 PIPELINE LEAK)
Actual Date: 2010-07-16 00:00:00.0
Action: CA400 - Date For Remedy Selection (CM Imposed)
NAICS Code(s): 92811
National Security
Original schedule date: Not reported
Schedule end date: Not reported

EPA ID: SC3570024460
EPA Region: 04
Area Name: AOC N - BLDG 694 JP-4 FUEL LINE LEAK
Actual Date: 2010-07-16 00:00:00.0
Action: CA400 - Date For Remedy Selection (CM Imposed)
NAICS Code(s): 92811
National Security
Original schedule date: Not reported
Schedule end date: Not reported

EPA ID: SC3570024460
EPA Region: 04
Area Name: AOC R (TAXIWAY E JP-4 PIPELINE LEAK)
Actual Date: 2010-07-15 00:00:00.0
Action: CA520
NAICS Code(s): 92811
National Security
Original schedule date: Not reported
Schedule end date: Not reported

EPA ID: SC3570024460
EPA Region: 04
Area Name: ZONE 2
Actual Date: 2010-07-15 00:00:00.0
Action: CA520
NAICS Code(s): 92811
National Security
Original schedule date: Not reported
Schedule end date: Not reported

EPA ID: SC3570024460

Map ID
Direction
Distance
Elevation

MAP FINDINGS

Site

Database(s)

EDR ID Number
EPA ID Number

JOINT BASE CHARLESTON AIR BASE (Continued)

1000226686

EPA Region: 04
Area Name: SWMU 56 FIRE DEMO AREA #1
Actual Date: 2010-06-30 00:00:00.0
Action: CA375 - Decision On Petition For No Further Action
NAICS Code(s): 92811
National Security
Original schedule date: Not reported
Schedule end date: Not reported

EPA ID: SC3570024460
EPA Region: 04
Area Name: SWMU 31
Actual Date: 2010-06-30 00:00:00.0
Action: CA375 - Decision On Petition For No Further Action
NAICS Code(s): 92811
National Security
Original schedule date: Not reported
Schedule end date: Not reported

EPA ID: SC3570024460
EPA Region: 04
Area Name: LANDFILL LF-06 - SWMU 68
Actual Date: 2010-06-30 00:00:00.0
Action: CA320 - CMS Supplemental Information Deemed Satisfactory
NAICS Code(s): 92811
National Security
Original schedule date: Not reported
Schedule end date: Not reported

EPA ID: SC3570024460
EPA Region: 04
Area Name: SWMU 31
Actual Date: 2010-06-30 00:00:00.0
Action: CA191
NAICS Code(s): 92811
National Security
Original schedule date: Not reported
Schedule end date: Not reported

EPA ID: SC3570024460
EPA Region: 04
Area Name: SWMU 56 FIRE DEMO AREA #1
Actual Date: 2010-06-30 00:00:00.0
Action: CA191
NAICS Code(s): 92811
National Security
Original schedule date: Not reported
Schedule end date: Not reported

EPA ID: SC3570024460
EPA Region: 04
Area Name: ZONE4-SWMUs 88,149 & 151 [also seq#2&13]
Actual Date: 2010-06-15 00:00:00.0
Action: CA405
NAICS Code(s): 92811
National Security
Original schedule date: Not reported

Map ID
Direction
Distance
Elevation

MAP FINDINGS

Site

Database(s)

EDR ID Number
EPA ID Number

JOINT BASE CHARLESTON AIR BASE (Continued)

1000226686

Schedule end date: Not reported

EPA ID: SC3570024460
EPA Region: 04
Area Name: SWMU 68 (LF006) Landfill #3
Actual Date: 2010-06-02 00:00:00.0
Action: CA310 - CMS Supplemental Information Received
NAICS Code(s): 92811
National Security
Original schedule date: Not reported
Schedule end date: Not reported

EPA ID: SC3570024460
EPA Region: 04
Area Name: AOC R (TAXIWAY E JP-4 PIPELINE LEAK)
Actual Date: 2010-05-25 00:00:00.0
Action: CA380 - Date For Public Notice On Proposed Remedy
NAICS Code(s): 92811
National Security
Original schedule date: Not reported
Schedule end date: Not reported

EPA ID: SC3570024460
EPA Region: 04
Area Name: ZONE4-SWMUs 88,149 & 151 [also seq#2&13]
Actual Date: 2010-05-25 00:00:00.0
Action: CA380 - Date For Public Notice On Proposed Remedy
NAICS Code(s): 92811
National Security
Original schedule date: Not reported
Schedule end date: Not reported

EPA ID: SC3570024460
EPA Region: 04
Area Name: ZONE 2 - SWMUS 43,137 & 139
Actual Date: 2010-05-25 00:00:00.0
Action: CA380 - Date For Public Notice On Proposed Remedy
NAICS Code(s): 92811
National Security
Original schedule date: Not reported
Schedule end date: Not reported

EPA ID: SC3570024460
EPA Region: 04
Area Name: SWMU 56 FIRE DEMO AREA #1
Actual Date: 2010-04-27 00:00:00.0
Action: CA190 - RFI Report Received
NAICS Code(s): 92811
National Security
Original schedule date: Not reported
Schedule end date: Not reported

EPA ID: SC3570024460
EPA Region: 04
Area Name: SWMU 31
Actual Date: 2010-04-27 00:00:00.0
Action: CA190 - RFI Report Received

Map ID
Direction
Distance
Elevation

MAP FINDINGS

Site

Database(s)

EDR ID Number
EPA ID Number

JOINT BASE CHARLESTON AIR BASE (Continued)

1000226686

NAICS Code(s): 92811
National Security
Original schedule date: Not reported
Schedule end date: Not reported

EPA ID: SC3570024460
EPA Region: 04
Area Name: SWMU 28 - AH-1 Waste Accumulation Area
Actual Date: 2010-04-27 00:00:00.0
Action: CA190 - RFI Report Received
NAICS Code(s): 92811
National Security
Original schedule date: Not reported
Schedule end date: Not reported

EPA ID: SC3570024460
EPA Region: 04
Area Name: AOC R (TAXIWAY E JP-4 PIPELINE LEAK)
Actual Date: 2010-04-23 00:00:00.0
Action: CA525
NAICS Code(s): 92811
National Security
Original schedule date: Not reported
Schedule end date: Not reported

EPA ID: SC3570024460
EPA Region: 04
Area Name: LANDFILL LF-06 - SWMU 68
Actual Date: 2010-03-12 00:00:00.0
Action: CA320 - CMS Supplemental Information Deemed Satisfactory
NAICS Code(s): 92811
National Security
Original schedule date: Not reported
Schedule end date: Not reported

EPA ID: SC3570024460
EPA Region: 04
Area Name: ZONE 4 - GW INVESTIGATION[also seq#2&29]
Actual Date: 2010-02-23 00:00:00.0
Action: CA320 - CMS Supplemental Information Deemed Satisfactory
NAICS Code(s): 92811
National Security
Original schedule date: Not reported
Schedule end date: Not reported

EPA ID: SC3570024460
EPA Region: 04
Area Name: ZONE 4 - GW INVESTIGATION[also seq#2&29]
Actual Date: 2010-02-03 00:00:00.0
Action: CA350 - CMS Approved
NAICS Code(s): 92811
National Security
Original schedule date: Not reported
Schedule end date: Not reported

EPA ID: SC3570024460
EPA Region: 04

Map ID
Direction
Distance
Elevation

MAP FINDINGS

Site

Database(s)

EDR ID Number
EPA ID Number

JOINT BASE CHARLESTON AIR BASE (Continued)

1000226686

Area Name: LANDFILL LF-06 - SWMU 68
Actual Date: 2010-02-01 00:00:00.0
Action: CA310 - CMS Supplemental Information Received
NAICS Code(s): 92811
National Security
Original schedule date: Not reported
Schedule end date: Not reported

EPA ID: SC3570024460
EPA Region: 04
Area Name: AOC R (TAXIWAY E JP-4 PIPELINE LEAK)
Actual Date: 2009-11-13 00:00:00.0
Action: CA520
NAICS Code(s): 92811
National Security
Original schedule date: Not reported
Schedule end date: Not reported

EPA ID: SC3570024460
EPA Region: 04
Area Name: SWMU 72
Actual Date: 2009-11-10 00:00:00.0
Action: CA645
NAICS Code(s): 92811
National Security
Original schedule date: Not reported
Schedule end date: Not reported

EPA ID: SC3570024460
EPA Region: 04
Area Name: SWMU 139
Actual Date: 2009-11-10 00:00:00.0
Action: CA645
NAICS Code(s): 92811
National Security
Original schedule date: Not reported
Schedule end date: Not reported

EPA ID: SC3570024460
EPA Region: 04
Area Name: SWMU 142
Actual Date: 2009-11-10 00:00:00.0
Action: CA645
NAICS Code(s): 92811
National Security
Original schedule date: Not reported
Schedule end date: Not reported

EPA ID: SC3570024460
EPA Region: 04
Area Name: ZONE 4 - GW INVESTIGATION[also seq#2&29]
Actual Date: 2009-11-02 00:00:00.0
Action: CA340 - CMS Report Received
NAICS Code(s): 92811
National Security
Original schedule date: Not reported
Schedule end date: Not reported

Map ID
Direction
Distance
Elevation

MAP FINDINGS

Site

Database(s)

EDR ID Number
EPA ID Number

JOINT BASE CHARLESTON AIR BASE (Continued)

1000226686

EPA ID: SC3570024460
EPA Region: 04
Area Name: SWMU 56 FIRE DEMO AREA #1
Actual Date: 2009-10-09 00:00:00.0
Action: CA150 - RFI Workplan Approved
NAICS Code(s): 92811
National Security
Original schedule date: Not reported
Schedule end date: Not reported

EPA ID: SC3570024460
EPA Region: 04
Area Name: SWMU 28 - AH-1 Waste Accumulation Area
Actual Date: 2009-10-09 00:00:00.0
Action: CA150 - RFI Workplan Approved
NAICS Code(s): 92811
National Security
Original schedule date: Not reported
Schedule end date: Not reported

EPA ID: SC3570024460
EPA Region: 04
Area Name: SWMU 31
Actual Date: 2009-10-09 00:00:00.0
Action: CA150 - RFI Workplan Approved
NAICS Code(s): 92811
National Security
Original schedule date: Not reported
Schedule end date: Not reported

EPA ID: SC3570024460
EPA Region: 04
Area Name: ZONE 4 - GW INVESTIGATION[also seq#2&29]
Actual Date: 2009-09-15 00:00:00.0
Action: CA310 - CMS Supplemental Information Received
NAICS Code(s): 92811
National Security
Original schedule date: Not reported
Schedule end date: Not reported

EPA ID: SC3570024460
EPA Region: 04
Area Name: SWMU 31
Actual Date: 2009-09-01 00:00:00.0
Action: CA110 - RFI Workplan Received
NAICS Code(s): 92811
National Security
Original schedule date: Not reported
Schedule end date: Not reported

EPA ID: SC3570024460
EPA Region: 04
Area Name: SWMU 28 - AH-1 Waste Accumulation Area
Actual Date: 2009-09-01 00:00:00.0
Action: CA110 - RFI Workplan Received
NAICS Code(s): 92811
National Security

Map ID
Direction
Distance
Elevation

MAP FINDINGS

Site

Database(s)

EDR ID Number
EPA ID Number

JOINT BASE CHARLESTON AIR BASE (Continued)

1000226686

Original schedule date: Not reported
Schedule end date: Not reported

EPA ID: SC3570024460
EPA Region: 04
Area Name: SWMU 56 FIRE DEMO AREA #1
Actual Date: 2009-09-01 00:00:00.0
Action: CA110 - RFI Workplan Received
NAICS Code(s): 92811
National Security

Original schedule date: Not reported
Schedule end date: Not reported

EPA ID: SC3570024460
EPA Region: 04
Area Name: SWMU 31
Actual Date: 2009-07-21 00:00:00.0
Action: CA140 - RFI Workplan Notice Of Deficiency Issued
NAICS Code(s): 92811
National Security

Original schedule date: Not reported
Schedule end date: Not reported

EPA ID: SC3570024460
EPA Region: 04
Area Name: SWMU 28 - AH-1 Waste Accumulation Area
Actual Date: 2009-07-21 00:00:00.0
Action: CA140 - RFI Workplan Notice Of Deficiency Issued
NAICS Code(s): 92811
National Security

Original schedule date: Not reported
Schedule end date: Not reported

EPA ID: SC3570024460
EPA Region: 04
Area Name: SWMU 56 FIRE DEMO AREA #1
Actual Date: 2009-07-21 00:00:00.0
Action: CA140 - RFI Workplan Notice Of Deficiency Issued
NAICS Code(s): 92811
National Security

Original schedule date: Not reported
Schedule end date: Not reported

EPA ID: SC3570024460
EPA Region: 04
Area Name: SWMUS 61, 72 & 73
Actual Date: 2009-07-10 00:00:00.0
Action: CA350 - CMS Approved
NAICS Code(s): 92811
National Security

Original schedule date: Not reported
Schedule end date: Not reported

EPA ID: SC3570024460
EPA Region: 04
Area Name: ZONE4-SWMUs 88,149 & 151 [also seq#2&13]
Actual Date: 2009-07-08 00:00:00.0

Map ID
Direction
Distance
Elevation

MAP FINDINGS

Site

Database(s)

EDR ID Number
EPA ID Number

JOINT BASE CHARLESTON AIR BASE (Continued)

1000226686

Action: CA645
NAICS Code(s): 92811
National Security
Original schedule date: Not reported
Schedule end date: Not reported

EPA ID: SC3570024460
EPA Region: 04
Area Name: SWMUS 72,94/105/124,95/106/125,139 & 142
Actual Date: 2009-06-18 00:00:00.0
Action: CA640
NAICS Code(s): 92811
National Security
Original schedule date: Not reported
Schedule end date: Not reported

EPA ID: SC3570024460
EPA Region: 04
Area Name: SWMUS 61, 72 & 73
Actual Date: 2009-06-18 00:00:00.0
Action: CA340 - CMS Report Received
NAICS Code(s): 92811
National Security
Original schedule date: Not reported
Schedule end date: Not reported

EPA ID: SC3570024460
EPA Region: 04
Area Name: ZONE4-SWMUs 88,149 & 151 [also seq#2&13]
Actual Date: 2009-06-09 00:00:00.0
Action: CA300 - CMS Workplan Approved
NAICS Code(s): 92811
National Security
Original schedule date: Not reported
Schedule end date: Not reported

EPA ID: SC3570024460
EPA Region: 04
Area Name: ZONE4-SWMUs 88,149 & 151 [also seq#2&13]
Actual Date: 2009-06-09 00:00:00.0
Action: CA300 - CMS Workplan Approved
NAICS Code(s): 92811
National Security
Original schedule date: Not reported
Schedule end date: Not reported

EPA ID: SC3570024460
EPA Region: 04
Area Name: ZONE4-SWMUs 88,149 & 151 [also seq#2&13]
Actual Date: 2009-06-08 00:00:00.0
Action: CA260 - CMS Workplan Received
NAICS Code(s): 92811
National Security
Original schedule date: Not reported
Schedule end date: Not reported

EPA ID: SC3570024460

Map ID
Direction
Distance
Elevation

MAP FINDINGS

Site

Database(s)

EDR ID Number
EPA ID Number

JOINT BASE CHARLESTON AIR BASE (Continued)

1000226686

EPA Region: 04
Area Name: ZONE4-SWMUs 88,149 & 151 [also seq#2&13]
Actual Date: 2009-06-08 00:00:00.0
Action: CA260 - CMS Workplan Received
NAICS Code(s): 92811
National Security
Original schedule date: Not reported
Schedule end date: Not reported

EPA ID: SC3570024460
EPA Region: 04
Area Name: Zone 4 - SWMU 151 Bldg 543 Oil-Water Sep
Actual Date: 2009-05-26 00:00:00.0
Action: CA270 - CMS Workplan Modification Requested By Agency
NAICS Code(s): 92811
National Security
Original schedule date: Not reported
Schedule end date: Not reported

EPA ID: SC3570024460
EPA Region: 04
Area Name: ZONE4-SWMUs 88,149 & 151 [also seq#2&13]
Actual Date: 2009-05-19 00:00:00.0
Action: CA300 - CMS Workplan Approved
NAICS Code(s): 92811
National Security
Original schedule date: Not reported
Schedule end date: Not reported

EPA ID: SC3570024460
EPA Region: 04
Area Name: SWMUS 72,94/105/124,95/106/125,139 & 142
Actual Date: 2009-05-19 00:00:00.0
Action: CA645
NAICS Code(s): 92811
National Security
Original schedule date: Not reported
Schedule end date: Not reported

EPA ID: SC3570024460
EPA Region: 04
Area Name: SWMU 58 (OT012) & 70 (ZONE 3)
Actual Date: 2009-04-30 00:00:00.0
Action: CA200 - RFI Approved
NAICS Code(s): 92811
National Security
Original schedule date: Not reported
Schedule end date: Not reported

EPA ID: SC3570024460
EPA Region: 04
Area Name: SWMU 69 (LF002) Landfill #4
Actual Date: 2009-04-30 00:00:00.0
Action: CA200 - RFI Approved
NAICS Code(s): 92811
National Security
Original schedule date: Not reported

Map ID
Direction
Distance
Elevation

MAP FINDINGS

Site

Database(s)

EDR ID Number
EPA ID Number

JOINT BASE CHARLESTON AIR BASE (Continued)

1000226686

Schedule end date: Not reported

EPA ID: SC3570024460
EPA Region: 04
Area Name: SWMU 66 (LF004)
Actual Date: 2009-04-30 00:00:00.0
Action: CA200 - RFI Approved
NAICS Code(s): 92811

National Security

Original schedule date: Not reported

Schedule end date: Not reported

EPA ID: SC3570024460
EPA Region: 04
Area Name: SWMU 53, 60 & 71 (ZONE 1)
Actual Date: 2009-04-30 00:00:00.0
Action: CA200 - RFI Approved
NAICS Code(s): 92811

National Security

Original schedule date: Not reported

Schedule end date: Not reported

EPA ID: SC3570024460
EPA Region: 04
Area Name: SWMU 142
Actual Date: 2009-04-27 00:00:00.0
Action: CA375 - Decision On Petition For No Further Action
NAICS Code(s): 92811

National Security

Original schedule date: Not reported

Schedule end date: Not reported

EPA ID: SC3570024460
EPA Region: 04
Area Name: ZONE4-SWMUs 88,149 & 151 [also seq#2&13]
Actual Date: 2009-04-20 00:00:00.0
Action: CA260 - CMS Workplan Received
NAICS Code(s): 92811

National Security

Original schedule date: Not reported

Schedule end date: Not reported

EPA ID: SC3570024460
EPA Region: 04
Area Name: ZONE4-SWMUs 88,149 & 151 [also seq#2&13]
Actual Date: 2009-04-20 00:00:00.0
Action: CA260 - CMS Workplan Received
NAICS Code(s): 92811

National Security

Original schedule date: Not reported

Schedule end date: Not reported

EPA ID: SC3570024460
EPA Region: 04
Area Name: SWMUS 61, 72 & 73
Actual Date: 2009-04-16 00:00:00.0
Action: CA270 - CMS Workplan Modification Requested By Agency

Map ID
Direction
Distance
Elevation

MAP FINDINGS

Site

Database(s)

EDR ID Number
EPA ID Number

JOINT BASE CHARLESTON AIR BASE (Continued)

1000226686

NAICS Code(s): 92811
National Security
Original schedule date: Not reported
Schedule end date: Not reported

EPA ID: SC3570024460
EPA Region: 04
Area Name: SWMUS 72,94/105/124,95/106/125,139 & 142
Actual Date: 2009-04-16 00:00:00.0
Action: CA640
NAICS Code(s): 92811
National Security
Original schedule date: Not reported
Schedule end date: Not reported

EPA ID: SC3570024460
EPA Region: 04
Area Name: SWMU 56 FIRE DEMO AREA #1
Actual Date: 2009-04-16 00:00:00.0
Action: CA110 - RFI Workplan Received
NAICS Code(s): 92811
National Security
Original schedule date: Not reported
Schedule end date: Not reported

EPA ID: SC3570024460
EPA Region: 04
Area Name: SWMU 28 - AH-1 Waste Accumulation Area
Actual Date: 2009-04-16 00:00:00.0
Action: CA110 - RFI Workplan Received
NAICS Code(s): 92811
National Security
Original schedule date: Not reported
Schedule end date: Not reported

EPA ID: SC3570024460
EPA Region: 04
Area Name: SWMU 31
Actual Date: 2009-04-16 00:00:00.0
Action: CA110 - RFI Workplan Received
NAICS Code(s): 92811
National Security
Original schedule date: Not reported
Schedule end date: Not reported

EPA ID: SC3570024460
EPA Region: 04
Area Name: SWMU 66 (LF004)
Actual Date: 2009-04-13 00:00:00.0
Action: CA184
NAICS Code(s): 92811
National Security
Original schedule date: Not reported
Schedule end date: Not reported

EPA ID: SC3570024460
EPA Region: 04

Map ID
Direction
Distance
Elevation

MAP FINDINGS

Site

Database(s)

EDR ID Number
EPA ID Number

JOINT BASE CHARLESTON AIR BASE (Continued)

1000226686

Area Name: SWMU 58 (OT012) & 70 (ZONE 3)
Actual Date: 2009-04-13 00:00:00.0
Action: CA184
NAICS Code(s): 92811
National Security
Original schedule date: Not reported
Schedule end date: Not reported

EPA ID: SC3570024460
EPA Region: 04
Area Name: SWMU 69 (LF002) Landfill #4
Actual Date: 2009-04-13 00:00:00.0
Action: CA184
NAICS Code(s): 92811
National Security
Original schedule date: Not reported
Schedule end date: Not reported

EPA ID: SC3570024460
EPA Region: 04
Area Name: SWMU 53, 60 & 71 (ZONE 1)
Actual Date: 2009-04-13 00:00:00.0
Action: CA184
NAICS Code(s): 92811
National Security
Original schedule date: Not reported
Schedule end date: Not reported

EPA ID: SC3570024460
EPA Region: 04
Area Name: SMWUS 54,67,134,143&AOCS A,D,E,F,G,H,M
Actual Date: 2009-03-19 00:00:00.0
Action: CA334
NAICS Code(s): 92811
National Security
Original schedule date: Not reported
Schedule end date: Not reported

EPA ID: SC3570024460
EPA Region: 04
Area Name: SWMU 142
Actual Date: 2009-03-19 00:00:00.0
Action: CA370 - Petition For No Further Action Receipt Date
NAICS Code(s): 92811
National Security
Original schedule date: Not reported
Schedule end date: Not reported

EPA ID: SC3570024460
EPA Region: 04
Area Name: SWMUS 149 Bldg 532 [ZONE 4]
Actual Date: 2009-03-09 00:00:00.0
Action: CA270 - CMS Workplan Modification Requested By Agency
NAICS Code(s): 92811
National Security
Original schedule date: Not reported
Schedule end date: Not reported

Map ID
Direction
Distance
Elevation

MAP FINDINGS

Site

Database(s)

EDR ID Number
EPA ID Number

JOINT BASE CHARLESTON AIR BASE (Continued)

1000226686

EPA ID: SC3570024460
EPA Region: 04
Area Name: ZONE4-SWMUs 88,149 & 151 [also seq#2&13]
Actual Date: 2009-03-09 00:00:00.0
Action: CA270 - CMS Workplan Modification Requested By Agency
NAICS Code(s): 92811
National Security
Original schedule date: Not reported
Schedule end date: Not reported

EPA ID: SC3570024460
EPA Region: 04
Area Name: ZONE 4 - GW INVESTIGATION[also seq#2&29]
Actual Date: 2009-03-09 00:00:00.0
Action: CA270 - CMS Workplan Modification Requested By Agency
NAICS Code(s): 92811
National Security
Original schedule date: Not reported
Schedule end date: Not reported

EPA ID: SC3570024460
EPA Region: 04
Area Name: SMWUS 54,67,134,143&AOCS A,D,E,F,G,H,M
Actual Date: 2009-03-06 00:00:00.0
Action: CA300 - CMS Workplan Approved
NAICS Code(s): 92811
National Security
Original schedule date: Not reported
Schedule end date: Not reported

EPA ID: SC3570024460
EPA Region: 04
Area Name: SMWUS 54,67,134,143&AOCS A,D,E,F,G,H,M
Actual Date: 2009-02-24 00:00:00.0
Action: CA260 - CMS Workplan Received
NAICS Code(s): 92811
National Security
Original schedule date: Not reported
Schedule end date: Not reported

EPA ID: SC3570024460
EPA Region: 04
Area Name: ZONE 4 - GW INVESTIGATION[also seq#2&29]
Actual Date: 2009-02-17 00:00:00.0
Action: CA630
NAICS Code(s): 92811
National Security
Original schedule date: Not reported
Schedule end date: Not reported

EPA ID: SC3570024460
EPA Region: 04
Area Name: SWMUS 149 Bldg 532 [ZONE 4]
Actual Date: 2009-02-17 00:00:00.0
Action: CA630
NAICS Code(s): 92811
National Security

Map ID
Direction
Distance
Elevation

MAP FINDINGS

Site

Database(s)

EDR ID Number
EPA ID Number

JOINT BASE CHARLESTON AIR BASE (Continued)

1000226686

Original schedule date: Not reported
Schedule end date: Not reported

EPA ID: SC3570024460
EPA Region: 04
Area Name: ZONE4-SWMUs 88,149 & 151 [also seq#2&13]
Actual Date: 2009-02-17 00:00:00.0
Action: CA630
NAICS Code(s): 92811
National Security

Original schedule date: Not reported
Schedule end date: Not reported

EPA ID: SC3570024460
EPA Region: 04
Area Name: SWMU 68 (LF006) Landfill #3
Actual Date: 2009-02-12 00:00:00.0
Action: CA525
NAICS Code(s): 92811
National Security

Original schedule date: Not reported
Schedule end date: Not reported

EPA ID: SC3570024460
EPA Region: 04
Area Name: SWMU 68 (LF006) Landfill #3
Actual Date: 2009-02-12 00:00:00.0
Action: CA525
NAICS Code(s): 92811
National Security

Original schedule date: Not reported
Schedule end date: Not reported

EPA ID: SC3570024460
EPA Region: 04
Area Name: SWMU 68 (LF006) Landfill #3
Actual Date: 2009-02-11 00:00:00.0
Action: CA525
NAICS Code(s): 92811
National Security

Original schedule date: Not reported
Schedule end date: Not reported

EPA ID: SC3570024460
EPA Region: 04
Area Name: SWMUS 61, 72 & 73
Actual Date: 2009-02-10 00:00:00.0
Action: CA200 - RFI Approved
NAICS Code(s): 92811
National Security

Original schedule date: Not reported
Schedule end date: Not reported

EPA ID: SC3570024460
EPA Region: 04
Area Name: SWMUS 149 Bldg 532 [ZONE 4]
Actual Date: 2009-01-26 00:00:00.0

Map ID
Direction
Distance
Elevation

MAP FINDINGS

Site

Database(s)

EDR ID Number
EPA ID Number

JOINT BASE CHARLESTON AIR BASE (Continued)

1000226686

Action: CA610
NAICS Code(s): 92811
National Security
Original schedule date: Not reported
Schedule end date: Not reported

EPA ID: SC3570024460
EPA Region: 04
Area Name: ZONE 4 - GW INVESTIGATION[also seq#2&29]
Actual Date: 2009-01-26 00:00:00.0
Action: CA610
NAICS Code(s): 92811
National Security
Original schedule date: Not reported
Schedule end date: Not reported

EPA ID: SC3570024460
EPA Region: 04
Area Name: ZONE4-SWMUs 88,149 & 151 [also seq#2&13]
Actual Date: 2009-01-26 00:00:00.0
Action: CA610
NAICS Code(s): 92811
National Security
Original schedule date: Not reported
Schedule end date: Not reported

EPA ID: SC3570024460
EPA Region: 04
Area Name: ZONE 4 - GW INVESTIGATION[also seq#2&29]
Actual Date: 2008-12-31 00:00:00.0
Action: CA334
NAICS Code(s): 92811
National Security
Original schedule date: Not reported
Schedule end date: Not reported

EPA ID: SC3570024460
EPA Region: 04
Area Name: SWMUS 52,58,85,59,87,96,AOCS32,F&H
Actual Date: 2008-12-22 00:00:00.0
Action: CA525
NAICS Code(s): 92811
National Security
Original schedule date: Not reported
Schedule end date: Not reported

EPA ID: SC3570024460
EPA Region: 04
Area Name: SWMU 56 FIRE DEMO AREA #1
Actual Date: 2008-12-18 00:00:00.0
Action: CA375 - Decision On Petition For No Further Action
NAICS Code(s): 92811
National Security
Original schedule date: Not reported
Schedule end date: Not reported

EPA ID: SC3570024460

Map ID
Direction
Distance
Elevation

MAP FINDINGS

Site

Database(s)

EDR ID Number
EPA ID Number

JOINT BASE CHARLESTON AIR BASE (Continued)

1000226686

EPA Region: 04
Area Name: SWMU 55/Fire Training Area #3 & FT - 03
Actual Date: 2008-12-16 00:00:00.0
Action: CA525
NAICS Code(s): 92811
National Security
Original schedule date: Not reported
Schedule end date: Not reported

EPA ID: SC3570024460
EPA Region: 04
Area Name: AOC S - Radar Annex TCE Plume
Actual Date: 2008-11-25 00:00:00.0
Action: CA525
NAICS Code(s): 92811
National Security
Original schedule date: Not reported
Schedule end date: Not reported

EPA ID: SC3570024460
EPA Region: 04
Area Name: SMWUS 54,67,134,143&AOCS A,D,E,F,G,H,M
Actual Date: 2008-11-20 00:00:00.0
Action: CA375 - Decision On Petition For No Further Action
NAICS Code(s): 92811
National Security
Original schedule date: Not reported
Schedule end date: Not reported

EPA ID: SC3570024460
EPA Region: 04
Area Name: SWMU 56 FIRE DEMO AREA #1
Actual Date: 2008-11-18 00:00:00.0
Action: CA370 - Petition For No Further Action Receipt Date
NAICS Code(s): 92811
National Security
Original schedule date: Not reported
Schedule end date: Not reported

EPA ID: SC3570024460
EPA Region: 04
Area Name: ZONE 2
Actual Date: 2008-10-14 00:00:00.0
Action: CA350 - CMS Approved
NAICS Code(s): 92811
National Security
Original schedule date: Not reported
Schedule end date: Not reported

EPA ID: SC3570024460
EPA Region: 04
Area Name: SMWUS 54,67,134,143&AOCS A,D,E,F,G,H,M
Actual Date: 2008-09-29 00:00:00.0
Action: CA370 - Petition For No Further Action Receipt Date
NAICS Code(s): 92811
National Security
Original schedule date: Not reported

Map ID
Direction
Distance
Elevation

MAP FINDINGS

Site

Database(s)

EDR ID Number
EPA ID Number

JOINT BASE CHARLESTON AIR BASE (Continued)

1000226686

Schedule end date: Not reported

EPA ID: SC3570024460
EPA Region: 04
Area Name: ZONE 2
Actual Date: 2008-09-26 00:00:00.0
Action: CA630
NAICS Code(s): 92811

National Security

Original schedule date: Not reported

Schedule end date: Not reported

EPA ID: SC3570024460
EPA Region: 04
Area Name: SWMUs 28,31 & 46
Actual Date: 2008-09-26 00:00:00.0
Action: CA375 - Decision On Petition For No Further Action
NAICS Code(s): 92811

National Security

Original schedule date: Not reported

Schedule end date: Not reported

EPA ID: SC3570024460
EPA Region: 04
Area Name: SWMUs 28,31 & 46
Actual Date: 2008-09-25 00:00:00.0
Action: CA370 - Petition For No Further Action Receipt Date
NAICS Code(s): 92811

National Security

Original schedule date: Not reported

Schedule end date: Not reported

EPA ID: SC3570024460
EPA Region: 04
Area Name: ZONE 2
Actual Date: 2008-09-24 00:00:00.0
Action: CA340 - CMS Report Received
NAICS Code(s): 92811

National Security

Original schedule date: Not reported

Schedule end date: Not reported

EPA ID: SC3570024460
EPA Region: 04
Area Name: ZONE 2
Actual Date: 2008-09-22 00:00:00.0
Action: CA610
NAICS Code(s): 92811

National Security

Original schedule date: Not reported

Schedule end date: Not reported

EPA ID: SC3570024460
EPA Region: 04
Area Name: AOC S - Radar Annex TCE Plume
Actual Date: 2008-09-15 00:00:00.0
Action: CA520

Map ID
Direction
Distance
Elevation

MAP FINDINGS

Site

Database(s)

EDR ID Number
EPA ID Number

JOINT BASE CHARLESTON AIR BASE (Continued)

1000226686

NAICS Code(s): 92811
National Security
Original schedule date: Not reported
Schedule end date: Not reported

EPA ID: SC3570024460
EPA Region: 04
Area Name: SWMU 68 (LF006) Landfill #3
Actual Date: 2008-09-15 00:00:00.0
Action: CA520
NAICS Code(s): 92811
National Security
Original schedule date: Not reported
Schedule end date: Not reported

EPA ID: SC3570024460
EPA Region: 04
Area Name: SWMU 55/Fire Training Area #3 & FT - 03
Actual Date: 2008-09-02 00:00:00.0
Action: CA520
NAICS Code(s): 92811
National Security
Original schedule date: Not reported
Schedule end date: Not reported

EPA ID: SC3570024460
EPA Region: 04
Area Name: AOC R (TAXIWAY E JP-4 PIPELINE LEAK)
Actual Date: 2008-08-28 00:00:00.0
Action: CA350 - CMS Approved
NAICS Code(s): 92811
National Security
Original schedule date: Not reported
Schedule end date: Not reported

EPA ID: SC3570024460
EPA Region: 04
Area Name: SWMUS 61, 72 & 73
Actual Date: 2008-08-27 00:00:00.0
Action: CA630
NAICS Code(s): 92811
National Security
Original schedule date: Not reported
Schedule end date: Not reported

EPA ID: SC3570024460
EPA Region: 04
Area Name: SWMUs 95,106 & 125
Actual Date: 2008-08-27 00:00:00.0
Action: CA630
NAICS Code(s): 92811
National Security
Original schedule date: Not reported
Schedule end date: Not reported

EPA ID: SC3570024460
EPA Region: 04

Map ID
Direction
Distance
Elevation

MAP FINDINGS

Site

Database(s)

EDR ID Number
EPA ID Number

JOINT BASE CHARLESTON AIR BASE (Continued)

1000226686

Area Name: SWMUS 61, 72 & 73
Actual Date: 2008-08-13 00:00:00.0
Action: CA610
NAICS Code(s): 92811
National Security
Original schedule date: Not reported
Schedule end date: Not reported

EPA ID: SC3570024460
EPA Region: 04
Area Name: SWMUs 95,106 & 125
Actual Date: 2008-08-13 00:00:00.0
Action: CA610
NAICS Code(s): 92811
National Security
Original schedule date: Not reported
Schedule end date: Not reported

EPA ID: SC3570024460
EPA Region: 04
Area Name: SWMUs 28,31 & 46
Actual Date: 2008-08-13 00:00:00.0
Action: CA140 - RFI Workplan Notice Of Deficiency Issued
NAICS Code(s): 92811
National Security
Original schedule date: Not reported
Schedule end date: Not reported

EPA ID: SC3570024460
EPA Region: 04
Area Name: SWMU 68 (LF006) Landfill #3
Actual Date: 2008-08-12 00:00:00.0
Action: CA520
NAICS Code(s): 92811
National Security
Original schedule date: Not reported
Schedule end date: Not reported

EPA ID: SC3570024460
EPA Region: 04
Area Name: ZONE 4 - GW INVESTIGATION[also seq#2&29]
Actual Date: 2008-08-11 00:00:00.0
Action: CA200 - RFI Approved
NAICS Code(s): 92811
National Security
Original schedule date: Not reported
Schedule end date: Not reported

EPA ID: SC3570024460
EPA Region: 04
Area Name: AOC R (TAXIWAY E JP-4 PIPELINE LEAK)
Actual Date: 2008-08-08 00:00:00.0
Action: CA340 - CMS Report Received
NAICS Code(s): 92811
National Security
Original schedule date: Not reported
Schedule end date: Not reported

Map ID
Direction
Distance
Elevation

MAP FINDINGS

Site

Database(s)

EDR ID Number
EPA ID Number

JOINT BASE CHARLESTON AIR BASE (Continued)

1000226686

EPA ID: SC3570024460
EPA Region: 04
Area Name: AOC S - Radar Annex TCE Plume
Actual Date: 2008-07-25 00:00:00.0
Action: CA525
NAICS Code(s): 92811
National Security
Original schedule date: Not reported
Schedule end date: Not reported

EPA ID: SC3570024460
EPA Region: 04
Area Name: AOC S - Radar Annex TCE Plume
Actual Date: 2008-07-25 00:00:00.0
Action: CA550RC
NAICS Code(s): 92811
National Security
Original schedule date: Not reported
Schedule end date: Not reported

EPA ID: SC3570024460
EPA Region: 04
Area Name: AOC S - Radar Annex TCE Plume
Actual Date: 2008-07-24 00:00:00.0
Action: CA520
NAICS Code(s): 92811
National Security
Original schedule date: Not reported
Schedule end date: Not reported

EPA ID: SC3570024460
EPA Region: 04
Area Name: ZONE 2
Actual Date: 2008-07-18 00:00:00.0
Action: CA405
NAICS Code(s): 92811
National Security
Original schedule date: Not reported
Schedule end date: Not reported

EPA ID: SC3570024460
EPA Region: 04
Area Name: SWMUS 52,58,85,59,87,96,AOCS32,F&H
Actual Date: 2008-07-02 00:00:00.0
Action: CA520
NAICS Code(s): 92811
National Security
Original schedule date: Not reported
Schedule end date: Not reported

EPA ID: SC3570024460
EPA Region: 04
Area Name: ZONE 2
Actual Date: 2008-06-30 00:00:00.0
Action: CA350 - CMS Approved
NAICS Code(s): 92811
National Security

Map ID
Direction
Distance
Elevation

MAP FINDINGS

Site

Database(s)

EDR ID Number
EPA ID Number

JOINT BASE CHARLESTON AIR BASE (Continued)

1000226686

Original schedule date: Not reported
Schedule end date: Not reported

EPA ID: SC3570024460
EPA Region: 04
Area Name: SWMU 68 (LF006) Landfill #3
Actual Date: 2008-06-12 00:00:00.0
Action: CA520
NAICS Code(s): 92811
National Security

Original schedule date: Not reported
Schedule end date: Not reported

EPA ID: SC3570024460
EPA Region: 04
Area Name: ZONE 4 - GW INVESTIGATION[also seq#2&29]
Actual Date: 2008-05-30 00:00:00.0
Action: CA190 - RFI Report Received
NAICS Code(s): 92811
National Security

Original schedule date: Not reported
Schedule end date: Not reported

EPA ID: SC3570024460
EPA Region: 04
Area Name: SWMUs 28,31 & 46
Actual Date: 2008-05-22 00:00:00.0
Action: CA110 - RFI Workplan Received
NAICS Code(s): 92811
National Security

Original schedule date: Not reported
Schedule end date: Not reported

EPA ID: SC3570024460
EPA Region: 04
Area Name: Zone 4 - SWMU 151 Bldg 543 Oil-Water Sep
Actual Date: 2008-05-14 00:00:00.0
Action: CA150 - RFI Workplan Approved
NAICS Code(s): 92811
National Security

Original schedule date: Not reported
Schedule end date: Not reported

EPA ID: SC3570024460
EPA Region: 04
Area Name: ZONE 4 - GW INVESTIGATION[also seq#2&29]
Actual Date: 2008-05-14 00:00:00.0
Action: CA630
NAICS Code(s): 92811
National Security

Original schedule date: Not reported
Schedule end date: Not reported

EPA ID: SC3570024460
EPA Region: 04
Area Name: ZONE 4 - SWMU 29
Actual Date: 2008-04-30 00:00:00.0

Map ID
Direction
Distance
Elevation

MAP FINDINGS

Site

Database(s)

EDR ID Number
EPA ID Number

JOINT BASE CHARLESTON AIR BASE (Continued)

1000226686

Action: CA400 - Date For Remedy Selection (CM Imposed)
NAICS Code(s): 92811
National Security
Original schedule date: Not reported
Schedule end date: Not reported

EPA ID: SC3570024460
EPA Region: 04
Area Name: ZONE 4 - SWMU 33
Actual Date: 2008-04-30 00:00:00.0
Action: CA400 - Date For Remedy Selection (CM Imposed)
NAICS Code(s): 92811
National Security
Original schedule date: Not reported
Schedule end date: Not reported

EPA ID: SC3570024460
EPA Region: 04
Area Name: ZONE 4 - SWMUS 86, 103 & 121
Actual Date: 2008-04-30 00:00:00.0
Action: CA400 - Date For Remedy Selection (CM Imposed)
NAICS Code(s): 92811
National Security
Original schedule date: Not reported
Schedule end date: Not reported

EPA ID: SC3570024460
EPA Region: 04
Area Name: SWMU 131
Actual Date: 2008-04-30 00:00:00.0
Action: CA400 - Date For Remedy Selection (CM Imposed)
NAICS Code(s): 92811
National Security
Original schedule date: Not reported
Schedule end date: Not reported

EPA ID: SC3570024460
EPA Region: 04
Area Name: SWMU 68 (LF006) Landfill #3
Actual Date: 2008-04-30 00:00:00.0
Action: CA400 - Date For Remedy Selection (CM Imposed)
NAICS Code(s): 92811
National Security
Original schedule date: Not reported
Schedule end date: Not reported

EPA ID: SC3570024460
EPA Region: 04
Area Name: AOC S - Radar Annex TCE Plume
Actual Date: 2008-04-30 00:00:00.0
Action: CA400 - Date For Remedy Selection (CM Imposed)
NAICS Code(s): 92811
National Security
Original schedule date: Not reported
Schedule end date: Not reported

EPA ID: SC3570024460

Map ID
Direction
Distance
Elevation

MAP FINDINGS

Site

Database(s)

EDR ID Number
EPA ID Number

JOINT BASE CHARLESTON AIR BASE (Continued)

1000226686

EPA Region: 04
Area Name: SWMU 55/Fire Training Area #3 & FT - 03
Actual Date: 2008-04-30 00:00:00.0
Action: CA400 - Date For Remedy Selection (CM Imposed)
NAICS Code(s): 92811
National Security
Original schedule date: Not reported
Schedule end date: Not reported

EPA ID: SC3570024460
EPA Region: 04
Area Name: SWMU 90 - BLDG 546 OIL/WATER SEPARATOR
Actual Date: 2008-04-30 00:00:00.0
Action: CA550NR
NAICS Code(s): 92811
National Security
Original schedule date: Not reported
Schedule end date: Not reported

EPA ID: SC3570024460
EPA Region: 04
Area Name: SWMU 141 Material Storage Yard
Actual Date: 2008-04-30 00:00:00.0
Action: CA550NR
NAICS Code(s): 92811
National Security
Original schedule date: Not reported
Schedule end date: Not reported

EPA ID: SC3570024460
EPA Region: 04
Area Name: SWMUs 79,97,100,107
Actual Date: 2008-04-30 00:00:00.0
Action: CA550NR
NAICS Code(s): 92811
National Security
Original schedule date: Not reported
Schedule end date: Not reported

EPA ID: SC3570024460
EPA Region: 04
Area Name: SWMU 146 Fuel Hydrant System & UST
Actual Date: 2008-04-30 00:00:00.0
Action: CA550NR
NAICS Code(s): 92811
National Security
Original schedule date: Not reported
Schedule end date: Not reported

EPA ID: SC3570024460
EPA Region: 04
Area Name: Zone 2-SWMU 25 Bldg 575 Oil-Water Sep
Actual Date: 2008-04-30 00:00:00.0
Action: CA550NR
NAICS Code(s): 92811
National Security
Original schedule date: Not reported

Map ID
Direction
Distance
Elevation

MAP FINDINGS

Site

Database(s)

EDR ID Number
EPA ID Number

JOINT BASE CHARLESTON AIR BASE (Continued)

1000226686

Schedule end date: Not reported

EPA ID: SC3570024460
EPA Region: 04
Area Name: Zone 2-SWMUs 20,21,22,23,24
Actual Date: 2008-04-30 00:00:00.0
Action: CA550NR
NAICS Code(s): 92811
National Security

Original schedule date: Not reported
Schedule end date: Not reported

EPA ID: SC3570024460
EPA Region: 04
Area Name: Zone 2-SWMUs 2,5,15,16,17,18,19,148
Actual Date: 2008-04-30 00:00:00.0
Action: CA550NR
NAICS Code(s): 92811
National Security

Original schedule date: Not reported
Schedule end date: Not reported

EPA ID: SC3570024460
EPA Region: 04
Area Name: SWMU 54
Actual Date: 2008-04-30 00:00:00.0
Action: CA550NR
NAICS Code(s): 92811
National Security

Original schedule date: Not reported
Schedule end date: Not reported

EPA ID: SC3570024460
EPA Region: 04
Area Name: ZONE 4 - SWMU 29
Actual Date: 2008-04-30 00:00:00.0
Action: CA550NR
NAICS Code(s): 92811
National Security

Original schedule date: Not reported
Schedule end date: Not reported

EPA ID: SC3570024460
EPA Region: 04
Area Name: ZONE 4 - SWMU 33
Actual Date: 2008-04-30 00:00:00.0
Action: CA550NR
NAICS Code(s): 92811
National Security

Original schedule date: Not reported
Schedule end date: Not reported

EPA ID: SC3570024460
EPA Region: 04
Area Name: ZONE 4 - SWMUS 86, 103 & 121
Actual Date: 2008-04-30 00:00:00.0
Action: CA550NR

Map ID
Direction
Distance
Elevation

MAP FINDINGS

Site

Database(s)

EDR ID Number
EPA ID Number

JOINT BASE CHARLESTON AIR BASE (Continued)

1000226686

NAICS Code(s): 92811
National Security
Original schedule date: Not reported
Schedule end date: Not reported

EPA ID: SC3570024460
EPA Region: 04
Area Name: SWMU 131
Actual Date: 2008-04-30 00:00:00.0
Action: CA550NR
NAICS Code(s): 92811
National Security
Original schedule date: Not reported
Schedule end date: Not reported

EPA ID: SC3570024460
EPA Region: 04
Area Name: SWMUS 61, 72 & 73
Actual Date: 2008-04-30 00:00:00.0
Action: CA400 - Date For Remedy Selection (CM Imposed)
NAICS Code(s): 92811
National Security
Original schedule date: Not reported
Schedule end date: Not reported

EPA ID: SC3570024460
EPA Region: 04
Area Name: SWMUS 61, 72 & 73
Actual Date: 2008-04-30 00:00:00.0
Action: CA550NR
NAICS Code(s): 92811
National Security
Original schedule date: Not reported
Schedule end date: Not reported

EPA ID: SC3570024460
EPA Region: 04
Area Name: SWMU 55/Fire Training Area #3 & FT - 03
Actual Date: 2008-04-30 00:00:00.0
Action: CA770GW
NAICS Code(s): 92811
National Security
Original schedule date: Not reported
Schedule end date: Not reported

EPA ID: SC3570024460
EPA Region: 04
Area Name: SWMU 141 Material Storage Yard
Actual Date: 2008-04-30 00:00:00.0
Action: CA400 - Date For Remedy Selection (CM Imposed)
NAICS Code(s): 92811
National Security
Original schedule date: Not reported
Schedule end date: Not reported

EPA ID: SC3570024460
EPA Region: 04

Map ID
Direction
Distance
Elevation

MAP FINDINGS

Site

Database(s)

EDR ID Number
EPA ID Number

JOINT BASE CHARLESTON AIR BASE (Continued)

1000226686

Area Name: SWMUs 79,97,100,107
Actual Date: 2008-04-30 00:00:00.0
Action: CA400 - Date For Remedy Selection (CM Imposed)
NAICS Code(s): 92811
National Security
Original schedule date: Not reported
Schedule end date: Not reported

EPA ID: SC3570024460
EPA Region: 04
Area Name: SWMU 146 Fuel Hydrant System & UST
Actual Date: 2008-04-30 00:00:00.0
Action: CA400 - Date For Remedy Selection (CM Imposed)
NAICS Code(s): 92811
National Security
Original schedule date: Not reported
Schedule end date: Not reported

EPA ID: SC3570024460
EPA Region: 04
Area Name: Zone 2-SWMU 25 Bldg 575 Oil-Water Sep
Actual Date: 2008-04-30 00:00:00.0
Action: CA400 - Date For Remedy Selection (CM Imposed)
NAICS Code(s): 92811
National Security
Original schedule date: Not reported
Schedule end date: Not reported

EPA ID: SC3570024460
EPA Region: 04
Area Name: Zone 2-SWMUs 20,21,22,23,24
Actual Date: 2008-04-30 00:00:00.0
Action: CA400 - Date For Remedy Selection (CM Imposed)
NAICS Code(s): 92811
National Security
Original schedule date: Not reported
Schedule end date: Not reported

EPA ID: SC3570024460
EPA Region: 04
Area Name: Zone 2-SWMUs 2,5,15,16,17,18,19,148
Actual Date: 2008-04-30 00:00:00.0
Action: CA400 - Date For Remedy Selection (CM Imposed)
NAICS Code(s): 92811
National Security
Original schedule date: Not reported
Schedule end date: Not reported

EPA ID: SC3570024460
EPA Region: 04
Area Name: SWMU 54
Actual Date: 2008-04-30 00:00:00.0
Action: CA400 - Date For Remedy Selection (CM Imposed)
NAICS Code(s): 92811
National Security
Original schedule date: Not reported
Schedule end date: Not reported

Map ID
Direction
Distance
Elevation

MAP FINDINGS

Site

Database(s)

EDR ID Number
EPA ID Number

JOINT BASE CHARLESTON AIR BASE (Continued)

1000226686

EPA ID: SC3570024460
EPA Region: 04
Area Name: Zone 2-SWMU 25 Bldg 575 Oil-Water Sep
Actual Date: 2008-04-30 00:00:00.0
Action: CA999NF - Corrective Action Process Terminated, No Further Action
NAICS Code(s): 92811
National Security
Original schedule date: Not reported
Schedule end date: Not reported

EPA ID: SC3570024460
EPA Region: 04
Area Name: Zone 2-SWMUs 20,21,22,23,24
Actual Date: 2008-04-30 00:00:00.0
Action: CA999NF - Corrective Action Process Terminated, No Further Action
NAICS Code(s): 92811
National Security
Original schedule date: Not reported
Schedule end date: Not reported

EPA ID: SC3570024460
EPA Region: 04
Area Name: Zone 2-SWMUs 2,5,15,16,17,18,19,148
Actual Date: 2008-04-30 00:00:00.0
Action: CA999NF - Corrective Action Process Terminated, No Further Action
NAICS Code(s): 92811
National Security
Original schedule date: Not reported
Schedule end date: Not reported

EPA ID: SC3570024460
EPA Region: 04
Area Name: SWMU 54
Actual Date: 2008-04-30 00:00:00.0
Action: CA999NF - Corrective Action Process Terminated, No Further Action
NAICS Code(s): 92811
National Security
Original schedule date: Not reported
Schedule end date: Not reported

EPA ID: SC3570024460
EPA Region: 04
Area Name: ZONE 4 - SWMU 29
Actual Date: 2008-04-30 00:00:00.0
Action: CA999NF - Corrective Action Process Terminated, No Further Action
NAICS Code(s): 92811
National Security
Original schedule date: Not reported
Schedule end date: Not reported

EPA ID: SC3570024460
EPA Region: 04
Area Name: ZONE 4 - SWMU 33
Actual Date: 2008-04-30 00:00:00.0
Action: CA999NF - Corrective Action Process Terminated, No Further Action
NAICS Code(s): 92811
National Security

Map ID
Direction
Distance
Elevation

MAP FINDINGS

Site

Database(s)

EDR ID Number
EPA ID Number

JOINT BASE CHARLESTON AIR BASE (Continued)

1000226686

Original schedule date: Not reported
Schedule end date: Not reported

EPA ID: SC3570024460
EPA Region: 04
Area Name: ZONE 4 - SWMUS 86, 103 & 121
Actual Date: 2008-04-30 00:00:00.0
Action: CA999NF - Corrective Action Process Terminated, No Further Action
NAICS Code(s): 92811
National Security

Original schedule date: Not reported
Schedule end date: Not reported

EPA ID: SC3570024460
EPA Region: 04
Area Name: SWMU 131
Actual Date: 2008-04-30 00:00:00.0
Action: CA999NF - Corrective Action Process Terminated, No Further Action
NAICS Code(s): 92811
National Security

Original schedule date: Not reported
Schedule end date: Not reported

EPA ID: SC3570024460
EPA Region: 04
Area Name: SWMUS 61, 72 & 73
Actual Date: 2008-04-30 00:00:00.0
Action: CA550NR
NAICS Code(s): 92811
National Security

Original schedule date: Not reported
Schedule end date: Not reported

EPA ID: SC3570024460
EPA Region: 04
Area Name: AOC S - Radar Annex TCE Plume
Actual Date: 2008-04-30 00:00:00.0
Action: CA770GW
NAICS Code(s): 92811
National Security

Original schedule date: Not reported
Schedule end date: Not reported

EPA ID: SC3570024460
EPA Region: 04
Area Name: SWMU 90 - BLDG 546 OIL/WATER SEPARATOR
Actual Date: 2008-04-30 00:00:00.0
Action: CA400 - Date For Remedy Selection (CM Imposed)
NAICS Code(s): 92811
National Security

Original schedule date: Not reported
Schedule end date: Not reported

EPA ID: SC3570024460
EPA Region: 04
Area Name: SWMU 141 Material Storage Yard
Actual Date: 2008-04-30 00:00:00.0

Map ID
Direction
Distance
Elevation

MAP FINDINGS

Site

Database(s)

EDR ID Number
EPA ID Number

JOINT BASE CHARLESTON AIR BASE (Continued)

1000226686

Action: CA400 - Date For Remedy Selection (CM Imposed)
NAICS Code(s): 92811
National Security
Original schedule date: Not reported
Schedule end date: Not reported

EPA ID: SC3570024460
EPA Region: 04
Area Name: SWMUs 79,97,100,107
Actual Date: 2008-04-30 00:00:00.0
Action: CA400 - Date For Remedy Selection (CM Imposed)
NAICS Code(s): 92811
National Security
Original schedule date: Not reported
Schedule end date: Not reported

EPA ID: SC3570024460
EPA Region: 04
Area Name: Zone 2-SWMU 25 Bldg 575 Oil-Water Sep
Actual Date: 2008-04-30 00:00:00.0
Action: CA400 - Date For Remedy Selection (CM Imposed)
NAICS Code(s): 92811
National Security
Original schedule date: Not reported
Schedule end date: Not reported

EPA ID: SC3570024460
EPA Region: 04
Area Name: Zone 2-SWMUs 20,21,22,23,24
Actual Date: 2008-04-30 00:00:00.0
Action: CA400 - Date For Remedy Selection (CM Imposed)
NAICS Code(s): 92811
National Security
Original schedule date: Not reported
Schedule end date: Not reported

EPA ID: SC3570024460
EPA Region: 04
Area Name: Zone 2-SWMUs 2,5,15,16,17,18,19,148
Actual Date: 2008-04-30 00:00:00.0
Action: CA400 - Date For Remedy Selection (CM Imposed)
NAICS Code(s): 92811
National Security
Original schedule date: Not reported
Schedule end date: Not reported

EPA ID: SC3570024460
EPA Region: 04
Area Name: SWMU 54
Actual Date: 2008-04-30 00:00:00.0
Action: CA400 - Date For Remedy Selection (CM Imposed)
NAICS Code(s): 92811
National Security
Original schedule date: Not reported
Schedule end date: Not reported

EPA ID: SC3570024460

Map ID
Direction
Distance
Elevation

MAP FINDINGS

Site

Database(s)

EDR ID Number
EPA ID Number

JOINT BASE CHARLESTON AIR BASE (Continued)

1000226686

EPA Region: 04
Area Name: ZONE 4 - SWMU 29
Actual Date: 2008-04-30 00:00:00.0
Action: CA400 - Date For Remedy Selection (CM Imposed)
NAICS Code(s): 92811
National Security
Original schedule date: Not reported
Schedule end date: Not reported

EPA ID: SC3570024460
EPA Region: 04
Area Name: ZONE 4 - SWMU 33
Actual Date: 2008-04-30 00:00:00.0
Action: CA400 - Date For Remedy Selection (CM Imposed)
NAICS Code(s): 92811
National Security
Original schedule date: Not reported
Schedule end date: Not reported

EPA ID: SC3570024460
EPA Region: 04
Area Name: ZONE 4 - SWMUS 86, 103 & 121
Actual Date: 2008-04-30 00:00:00.0
Action: CA400 - Date For Remedy Selection (CM Imposed)
NAICS Code(s): 92811
National Security
Original schedule date: Not reported
Schedule end date: Not reported

EPA ID: SC3570024460
EPA Region: 04
Area Name: SWMU 131
Actual Date: 2008-04-30 00:00:00.0
Action: CA400 - Date For Remedy Selection (CM Imposed)
NAICS Code(s): 92811
National Security
Original schedule date: Not reported
Schedule end date: Not reported

EPA ID: SC3570024460
EPA Region: 04
Area Name: SWMU 68 (LF006) Landfill #3
Actual Date: 2008-04-30 00:00:00.0
Action: CA400 - Date For Remedy Selection (CM Imposed)
NAICS Code(s): 92811
National Security
Original schedule date: Not reported
Schedule end date: Not reported

EPA ID: SC3570024460
EPA Region: 04
Area Name: AOC S - Radar Annex TCE Plume
Actual Date: 2008-04-30 00:00:00.0
Action: CA400 - Date For Remedy Selection (CM Imposed)
NAICS Code(s): 92811
National Security
Original schedule date: Not reported

Map ID
Direction
Distance
Elevation

MAP FINDINGS

Site

Database(s)

EDR ID Number
EPA ID Number

JOINT BASE CHARLESTON AIR BASE (Continued)

1000226686

Schedule end date: Not reported

EPA ID: SC3570024460
EPA Region: 04
Area Name: SWMU 55/Fire Training Area #3 & FT - 03
Actual Date: 2008-04-30 00:00:00.0
Action: CA400 - Date For Remedy Selection (CM Imposed)
NAICS Code(s): 92811

National Security

Original schedule date: Not reported

Schedule end date: Not reported

EPA ID: SC3570024460
EPA Region: 04
Area Name: ZONE4-SWMUs 88,149 & 151 [also seq#2&13]
Actual Date: 2008-04-30 00:00:00.0
Action: CA400 - Date For Remedy Selection (CM Imposed)
NAICS Code(s): 92811

National Security

Original schedule date: Not reported

Schedule end date: Not reported

EPA ID: SC3570024460
EPA Region: 04
Area Name: ZONE4-SWMUs 88,149 & 151 [also seq#2&13]
Actual Date: 2008-04-30 00:00:00.0
Action: CA550NR
NAICS Code(s): 92811

National Security

Original schedule date: Not reported

Schedule end date: Not reported

EPA ID: SC3570024460
EPA Region: 04
Area Name: SWMU 68 (LF006) Landfill #3
Actual Date: 2008-04-30 00:00:00.0
Action: CA770GW
NAICS Code(s): 92811

National Security

Original schedule date: Not reported

Schedule end date: Not reported

EPA ID: SC3570024460
EPA Region: 04
Area Name: SWMUS 61, 72 & 73
Actual Date: 2008-04-30 00:00:00.0
Action: CA999NF - Corrective Action Process Terminated, No Further Action
NAICS Code(s): 92811

National Security

Original schedule date: Not reported

Schedule end date: Not reported

EPA ID: SC3570024460
EPA Region: 04
Area Name: SWMU 29,88,104,118,122 & AOC C & O
Actual Date: 2008-04-30 00:00:00.0
Action: CA400 - Date For Remedy Selection (CM Imposed)

Map ID
Direction
Distance
Elevation

MAP FINDINGS

Site

Database(s)

EDR ID Number
EPA ID Number

JOINT BASE CHARLESTON AIR BASE (Continued)

1000226686

NAICS Code(s): 92811
National Security
Original schedule date: Not reported
Schedule end date: Not reported

EPA ID: SC3570024460
EPA Region: 04
Area Name: SWMU 29,88,104,118,122 & AOC C & O
Actual Date: 2008-04-30 00:00:00.0
Action: CA999NF - Corrective Action Process Terminated, No Further Action
NAICS Code(s): 92811
National Security
Original schedule date: Not reported
Schedule end date: Not reported

EPA ID: SC3570024460
EPA Region: 04
Area Name: SWMU 29,88,104,118,122 & AOC C & O
Actual Date: 2008-04-30 00:00:00.0
Action: CA999NF - Corrective Action Process Terminated, No Further Action
NAICS Code(s): 92811
National Security
Original schedule date: Not reported
Schedule end date: Not reported

EPA ID: SC3570024460
EPA Region: 04
Area Name: SWMU 29,88,104,118,122 & AOC C & O
Actual Date: 2008-04-30 00:00:00.0
Action: CA550NR
NAICS Code(s): 92811
National Security
Original schedule date: Not reported
Schedule end date: Not reported

EPA ID: SC3570024460
EPA Region: 04
Area Name: SWMU 29,88,104,118,122 & AOC C & O
Actual Date: 2008-04-30 00:00:00.0
Action: CA550NR
NAICS Code(s): 92811
National Security
Original schedule date: Not reported
Schedule end date: Not reported

EPA ID: SC3570024460
EPA Region: 04
Area Name: SWMUS 61, 72 & 73
Actual Date: 2008-04-30 00:00:00.0
Action: CA400 - Date For Remedy Selection (CM Imposed)
NAICS Code(s): 92811
National Security
Original schedule date: Not reported
Schedule end date: Not reported

EPA ID: SC3570024460
EPA Region: 04

Map ID
Direction
Distance
Elevation

MAP FINDINGS

Site

Database(s)

EDR ID Number
EPA ID Number

JOINT BASE CHARLESTON AIR BASE (Continued)

1000226686

Area Name: SWMU 90 - BLDG 546 OIL/WATER SEPARATOR
Actual Date: 2008-04-30 00:00:00.0
Action: CA999NF - Corrective Action Process Terminated, No Further Action
NAICS Code(s): 92811
National Security
Original schedule date: Not reported
Schedule end date: Not reported

EPA ID: SC3570024460
EPA Region: 04
Area Name: SWMU 141 Material Storage Yard
Actual Date: 2008-04-30 00:00:00.0
Action: CA999NF - Corrective Action Process Terminated, No Further Action
NAICS Code(s): 92811
National Security
Original schedule date: Not reported
Schedule end date: Not reported

EPA ID: SC3570024460
EPA Region: 04
Area Name: SWMUs 79,97,100,107
Actual Date: 2008-04-30 00:00:00.0
Action: CA999NF - Corrective Action Process Terminated, No Further Action
NAICS Code(s): 92811
National Security
Original schedule date: Not reported
Schedule end date: Not reported

EPA ID: SC3570024460
EPA Region: 04
Area Name: SWMU 146 Fuel Hydrant System & UST
Actual Date: 2008-04-30 00:00:00.0
Action: CA999NF - Corrective Action Process Terminated, No Further Action
NAICS Code(s): 92811
National Security
Original schedule date: Not reported
Schedule end date: Not reported

EPA ID: SC3570024460
EPA Region: 04
Area Name: SWMU 29,88,104,118,122 & AOC C & O
Actual Date: 2008-04-30 00:00:00.0
Action: CA400 - Date For Remedy Selection (CM Imposed)
NAICS Code(s): 92811
National Security
Original schedule date: Not reported
Schedule end date: Not reported

EPA ID: SC3570024460
EPA Region: 04
Area Name: ZONE 4 - GW INVESTIGATION[also seq#2&29]
Actual Date: 2008-04-10 00:00:00.0
Action: CA610
NAICS Code(s): 92811
National Security
Original schedule date: Not reported
Schedule end date: Not reported

Map ID
Direction
Distance
Elevation

MAP FINDINGS

Site

Database(s)

EDR ID Number
EPA ID Number

JOINT BASE CHARLESTON AIR BASE (Continued)

1000226686

EPA ID: SC3570024460
EPA Region: 04
Area Name: SWMU 68 (LF006) Landfill #3
Actual Date: 2008-04-03 00:00:00.0
Action: CA320 - CMS Supplemental Information Deemed Satisfactory
NAICS Code(s): 92811
National Security
Original schedule date: Not reported
Schedule end date: Not reported

EPA ID: SC3570024460
EPA Region: 04
Area Name: AOC S - Radar Annex TCE Plume
Actual Date: 2008-03-28 00:00:00.0
Action: CA520
NAICS Code(s): 92811
National Security
Original schedule date: Not reported
Schedule end date: Not reported

EPA ID: SC3570024460
EPA Region: 04
Area Name: Zone 4 - SWMU 151 Bldg 543 Oil-Water Sep
Actual Date: 2008-03-28 00:00:00.0
Action: CA140 - RFI Workplan Notice Of Deficiency Issued
NAICS Code(s): 92811
National Security
Original schedule date: Not reported
Schedule end date: Not reported

EPA ID: SC3570024460
EPA Region: 04
Area Name: ZONE 4 - GW INVESTIGATION[also seq#2&29]
Actual Date: 2008-03-28 00:00:00.0
Action: CA620
NAICS Code(s): 92811
National Security
Original schedule date: Not reported
Schedule end date: Not reported

EPA ID: SC3570024460
EPA Region: 04
Area Name: SWMU 68 (LF006) Landfill #3
Actual Date: 2008-03-18 00:00:00.0
Action: CA310 - CMS Supplemental Information Received
NAICS Code(s): 92811
National Security
Original schedule date: Not reported
Schedule end date: Not reported

EPA ID: SC3570024460
EPA Region: 04
Area Name: SWMUS 61, 72 & 73
Actual Date: 2008-02-28 00:00:00.0
Action: CA630
NAICS Code(s): 92811
National Security

Map ID
Direction
Distance
Elevation

MAP FINDINGS

Site

Database(s)

EDR ID Number
EPA ID Number

JOINT BASE CHARLESTON AIR BASE (Continued)

1000226686

Original schedule date: Not reported
Schedule end date: Not reported

EPA ID: SC3570024460
EPA Region: 04
Area Name: SWMU 146 Fuel Hydrant System & UST
Actual Date: 2008-02-27 00:00:00.0
Action: CA380 - Date For Public Notice On Proposed Remedy
NAICS Code(s): 92811
National Security

Original schedule date: Not reported
Schedule end date: Not reported

EPA ID: SC3570024460
EPA Region: 04
Area Name: Zone 2-SWMU 25 Bldg 575 Oil-Water Sep
Actual Date: 2008-02-27 00:00:00.0
Action: CA380 - Date For Public Notice On Proposed Remedy
NAICS Code(s): 92811
National Security

Original schedule date: Not reported
Schedule end date: Not reported

EPA ID: SC3570024460
EPA Region: 04
Area Name: Zone 2-SWMUs 20,21,22,23,24
Actual Date: 2008-02-27 00:00:00.0
Action: CA380 - Date For Public Notice On Proposed Remedy
NAICS Code(s): 92811
National Security

Original schedule date: Not reported
Schedule end date: Not reported

EPA ID: SC3570024460
EPA Region: 04
Area Name: Zone 2-SWMUs 2,5,15,16,17,18,19,148
Actual Date: 2008-02-27 00:00:00.0
Action: CA380 - Date For Public Notice On Proposed Remedy
NAICS Code(s): 92811
National Security

Original schedule date: Not reported
Schedule end date: Not reported

EPA ID: SC3570024460
EPA Region: 04
Area Name: SWMU 54
Actual Date: 2008-02-27 00:00:00.0
Action: CA380 - Date For Public Notice On Proposed Remedy
NAICS Code(s): 92811
National Security

Original schedule date: Not reported
Schedule end date: Not reported

EPA ID: SC3570024460
EPA Region: 04
Area Name: ZONE 4 - SWMU 29
Actual Date: 2008-02-27 00:00:00.0

Map ID
Direction
Distance
Elevation

MAP FINDINGS

Site

Database(s)

EDR ID Number
EPA ID Number

JOINT BASE CHARLESTON AIR BASE (Continued)

1000226686

Action: CA380 - Date For Public Notice On Proposed Remedy
NAICS Code(s): 92811
National Security
Original schedule date: Not reported
Schedule end date: Not reported

EPA ID: SC3570024460
EPA Region: 04
Area Name: ZONE 4 - SWMU 33
Actual Date: 2008-02-27 00:00:00.0
Action: CA380 - Date For Public Notice On Proposed Remedy
NAICS Code(s): 92811
National Security
Original schedule date: Not reported
Schedule end date: Not reported

EPA ID: SC3570024460
EPA Region: 04
Area Name: ZONE 4 - SWMUS 86, 103 & 121
Actual Date: 2008-02-27 00:00:00.0
Action: CA380 - Date For Public Notice On Proposed Remedy
NAICS Code(s): 92811
National Security
Original schedule date: Not reported
Schedule end date: Not reported

EPA ID: SC3570024460
EPA Region: 04
Area Name: SWMU 131
Actual Date: 2008-02-27 00:00:00.0
Action: CA380 - Date For Public Notice On Proposed Remedy
NAICS Code(s): 92811
National Security
Original schedule date: Not reported
Schedule end date: Not reported

EPA ID: SC3570024460
EPA Region: 04
Area Name: SWMU 68 (LF006) Landfill #3
Actual Date: 2008-02-27 00:00:00.0
Action: CA380 - Date For Public Notice On Proposed Remedy
NAICS Code(s): 92811
National Security
Original schedule date: Not reported
Schedule end date: Not reported

EPA ID: SC3570024460
EPA Region: 04
Area Name: AOC S - Radar Annex TCE Plume
Actual Date: 2008-02-27 00:00:00.0
Action: CA380 - Date For Public Notice On Proposed Remedy
NAICS Code(s): 92811
National Security
Original schedule date: Not reported
Schedule end date: Not reported

EPA ID: SC3570024460

Map ID
Direction
Distance
Elevation

MAP FINDINGS

Site

Database(s)

EDR ID Number
EPA ID Number

JOINT BASE CHARLESTON AIR BASE (Continued)

1000226686

EPA Region: 04
Area Name: SWMU 55/Fire Training Area #3 & FT - 03
Actual Date: 2008-02-27 00:00:00.0
Action: CA380 - Date For Public Notice On Proposed Remedy
NAICS Code(s): 92811
National Security
Original schedule date: Not reported
Schedule end date: Not reported

EPA ID: SC3570024460
EPA Region: 04
Area Name: SWMUS 61, 72 & 73
Actual Date: 2008-02-27 00:00:00.0
Action: CA610
NAICS Code(s): 92811
National Security
Original schedule date: Not reported
Schedule end date: Not reported

EPA ID: SC3570024460
EPA Region: 04
Area Name: AOC R (TAXIWAY E JP-4 PIPELINE LEAK)
Actual Date: 2008-02-27 00:00:00.0
Action: CA334
NAICS Code(s): 92811
National Security
Original schedule date: Not reported
Schedule end date: Not reported

EPA ID: SC3570024460
EPA Region: 04
Area Name: SWMUs 79,97,100,107
Actual Date: 2008-02-27 00:00:00.0
Action: CA380 - Date For Public Notice On Proposed Remedy
NAICS Code(s): 92811
National Security
Original schedule date: Not reported
Schedule end date: Not reported

EPA ID: SC3570024460
EPA Region: 04
Area Name: SWMUS 61, 72 & 73
Actual Date: 2008-02-27 00:00:00.0
Action: CA380 - Date For Public Notice On Proposed Remedy
NAICS Code(s): 92811
National Security
Original schedule date: Not reported
Schedule end date: Not reported

EPA ID: SC3570024460
EPA Region: 04
Area Name: SWMU 141 Material Storage Yard
Actual Date: 2008-02-27 00:00:00.0
Action: CA380 - Date For Public Notice On Proposed Remedy
NAICS Code(s): 92811
National Security
Original schedule date: Not reported

Map ID
Direction
Distance
Elevation

MAP FINDINGS

Site

Database(s)

EDR ID Number
EPA ID Number

JOINT BASE CHARLESTON AIR BASE (Continued)

1000226686

Schedule end date: Not reported

EPA ID: SC3570024460
EPA Region: 04
Area Name: ZONE4-SWMUs 88,149 & 151 [also seq#2&13]
Actual Date: 2008-02-27 00:00:00.0
Action: CA380 - Date For Public Notice On Proposed Remedy
NAICS Code(s): 92811
National Security

Original schedule date: Not reported
Schedule end date: Not reported

EPA ID: SC3570024460
EPA Region: 04
Area Name: ZONE 2
Actual Date: 2008-02-25 00:00:00.0
Action: CA200 - RFI Approved
NAICS Code(s): 92811
National Security

Original schedule date: Not reported
Schedule end date: Not reported

EPA ID: SC3570024460
EPA Region: 04
Area Name: ZONE 4 - GW INVESTIGATION[also seq#2&29]
Actual Date: 2008-02-19 00:00:00.0
Action: CA610
NAICS Code(s): 92811
National Security

Original schedule date: Not reported
Schedule end date: Not reported

EPA ID: SC3570024460
EPA Region: 04
Area Name: Zone 4 - SWMU 151 Bldg 543 Oil-Water Sep
Actual Date: 2008-02-19 00:00:00.0
Action: CA110 - RFI Workplan Received
NAICS Code(s): 92811
National Security

Original schedule date: Not reported
Schedule end date: Not reported

EPA ID: SC3570024460
EPA Region: 04
Area Name: ZONE 2
Actual Date: 2008-02-19 00:00:00.0
Action: CA340 - CMS Report Received
NAICS Code(s): 92811
National Security

Original schedule date: Not reported
Schedule end date: Not reported

EPA ID: SC3570024460
EPA Region: 04
Area Name: AOC R (TAXIWAY E JP-4 PIPELINE LEAK)
Actual Date: 2007-12-20 00:00:00.0
Action: CA350 - CMS Approved

Map ID
Direction
Distance
Elevation

MAP FINDINGS

Site

Database(s)

EDR ID Number
EPA ID Number

JOINT BASE CHARLESTON AIR BASE (Continued)

1000226686

NAICS Code(s): 92811
National Security
Original schedule date: Not reported
Schedule end date: Not reported

EPA ID: SC3570024460
EPA Region: 04
Area Name: AOC R (TAXIWAY E JP-4 PIPELINE LEAK)
Actual Date: 2007-12-13 00:00:00.0
Action: CA340 - CMS Report Received
NAICS Code(s): 92811
National Security
Original schedule date: Not reported
Schedule end date: Not reported

EPA ID: SC3570024460
EPA Region: 04
Area Name: ZONE 2
Actual Date: 2007-11-29 00:00:00.0
Action: CA190 - RFI Report Received
NAICS Code(s): 92811
National Security
Original schedule date: Not reported
Schedule end date: Not reported

EPA ID: SC3570024460
EPA Region: 04
Area Name: Zone 4 - SWMU 151 Bldg 543 Oil-Water Sep
Actual Date: 2007-11-09 00:00:00.0
Action: CA070NO - RFA Determination Of Need For An RFI, RFI is Not Necessary
NAICS Code(s): 92811
National Security
Original schedule date: Not reported
Schedule end date: Not reported

EPA ID: SC3570024460
EPA Region: 04
Area Name: ZONE4-SWMUs 88,149 & 151 [also seq#2&13]
Actual Date: 2007-11-09 00:00:00.0
Action: CA375 - Decision On Petition For No Further Action
NAICS Code(s): 92811
National Security
Original schedule date: Not reported
Schedule end date: Not reported

EPA ID: SC3570024460
EPA Region: 04
Area Name: ZONE4-SWMUs 88,149 & 151 [also seq#2&13]
Actual Date: 2007-11-09 00:00:00.0
Action: CA200 - RFI Approved
NAICS Code(s): 92811
National Security
Original schedule date: Not reported
Schedule end date: Not reported

EPA ID: SC3570024460
EPA Region: 04

Map ID
Direction
Distance
Elevation

MAP FINDINGS

Site

Database(s)

EDR ID Number
EPA ID Number

JOINT BASE CHARLESTON AIR BASE (Continued)

1000226686

Area Name: SWMUS 61, 72 & 73
Actual Date: 2007-11-07 00:00:00.0
Action: CA260 - CMS Workplan Received
NAICS Code(s): 92811
National Security
Original schedule date: Not reported
Schedule end date: Not reported

EPA ID: SC3570024460
EPA Region: 04
Area Name: ZONE4-SWMUs 88,149 & 151 [also seq#2&13]
Actual Date: 2007-10-18 00:00:00.0
Action: CA190 - RFI Report Received
NAICS Code(s): 92811
National Security
Original schedule date: Not reported
Schedule end date: Not reported

EPA ID: SC3570024460
EPA Region: 04
Area Name: ZONE 4 - SWMU 29
Actual Date: 2007-10-12 00:00:00.0
Action: CA200 - RFI Approved
NAICS Code(s): 92811
National Security
Original schedule date: Not reported
Schedule end date: Not reported

EPA ID: SC3570024460
EPA Region: 04
Area Name: ZONE 4 - SWMU 29
Actual Date: 2007-10-12 00:00:00.0
Action: CA375 - Decision On Petition For No Further Action
NAICS Code(s): 92811
National Security
Original schedule date: Not reported
Schedule end date: Not reported

EPA ID: SC3570024460
EPA Region: 04
Area Name: SWMUS 149 Bldg 532 [ZONE 4]
Actual Date: 2007-10-12 00:00:00.0
Action: CA070YE - RFA Determination Of Need For An RFI, RFI is Necessary
NAICS Code(s): 92811
National Security
Original schedule date: Not reported
Schedule end date: Not reported

EPA ID: SC3570024460
EPA Region: 04
Area Name: ZONE 4 - GW INVESTIGATION[also seq#2&29]
Actual Date: 2007-09-19 00:00:00.0
Action: CA645
NAICS Code(s): 92811
National Security
Original schedule date: Not reported
Schedule end date: Not reported

Map ID
Direction
Distance
Elevation

MAP FINDINGS

Site

Database(s)

EDR ID Number
EPA ID Number

JOINT BASE CHARLESTON AIR BASE (Continued)

1000226686

EPA ID: SC3570024460
EPA Region: 04
Area Name: ZONE4-SWMUs 88,149 & 151 [also seq#2&13]
Actual Date: 2007-09-17 00:00:00.0
Action: CA186
NAICS Code(s): 92811
National Security
Original schedule date: Not reported
Schedule end date: Not reported

EPA ID: SC3570024460
EPA Region: 04
Area Name: Zone 4 - SWMU 151 Bldg 543 Oil-Water Sep
Actual Date: 2007-09-17 00:00:00.0
Action: CA060 - Notice of Contamination
NAICS Code(s): 92811
National Security
Original schedule date: Not reported
Schedule end date: Not reported

EPA ID: SC3570024460
EPA Region: 04
Area Name: ZONE 4 - SWMU 29
Actual Date: 2007-09-17 00:00:00.0
Action: CA270 - CMS Workplan Modification Requested By Agency
NAICS Code(s): 92811
National Security
Original schedule date: Not reported
Schedule end date: Not reported

EPA ID: SC3570024460
EPA Region: 04
Area Name: SWMU 66 (LF004)
Actual Date: 2007-09-17 00:00:00.0
Action: CA110 - RFI Workplan Received
NAICS Code(s): 92811
National Security
Original schedule date: Not reported
Schedule end date: Not reported

EPA ID: SC3570024460
EPA Region: 04
Area Name: SWMU 69 (LF002) Landfill #4
Actual Date: 2007-09-17 00:00:00.0
Action: CA110 - RFI Workplan Received
NAICS Code(s): 92811
National Security
Original schedule date: Not reported
Schedule end date: Not reported

EPA ID: SC3570024460
EPA Region: 04
Area Name: SWMU 58 (OT012) & 70 (ZONE 3)
Actual Date: 2007-09-17 00:00:00.0
Action: CA110 - RFI Workplan Received
NAICS Code(s): 92811
National Security

Map ID
Direction
Distance
Elevation

MAP FINDINGS

Site

Database(s)

EDR ID Number
EPA ID Number

JOINT BASE CHARLESTON AIR BASE (Continued)

1000226686

Original schedule date: Not reported
Schedule end date: Not reported

EPA ID: SC3570024460
EPA Region: 04
Area Name: ZONE 4 - GW INVESTIGATION[also seq#2&29]
Actual Date: 2007-09-17 00:00:00.0
Action: CA630
NAICS Code(s): 92811
National Security

Original schedule date: Not reported
Schedule end date: Not reported

EPA ID: SC3570024460
EPA Region: 04
Area Name: SWMUS 149 Bldg 532 [ZONE 4]
Actual Date: 2007-09-17 00:00:00.0
Action: CA200 - RFI Approved
NAICS Code(s): 92811
National Security

Original schedule date: Not reported
Schedule end date: Not reported

EPA ID: SC3570024460
EPA Region: 04
Area Name: SWMU 53, 60 & 71 (ZONE 1)
Actual Date: 2007-09-17 00:00:00.0
Action: CA110 - RFI Workplan Received
NAICS Code(s): 92811
National Security

Original schedule date: Not reported
Schedule end date: Not reported

EPA ID: SC3570024460
EPA Region: 04
Area Name: ZONE 4 - SWMU 29
Actual Date: 2007-09-17 00:00:00.0
Action: CA190 - RFI Report Received
NAICS Code(s): 92811
National Security

Original schedule date: Not reported
Schedule end date: Not reported

EPA ID: SC3570024460
EPA Region: 04
Area Name: ZONE4-SWMUs 88,149 & 151 [also seq#2&13]
Actual Date: 2007-09-17 00:00:00.0
Action: CA190 - RFI Report Received
NAICS Code(s): 92811
National Security

Original schedule date: Not reported
Schedule end date: Not reported

EPA ID: SC3570024460
EPA Region: 04
Area Name: AOC R (TAXIWAY E JP-4 PIPELINE LEAK)
Actual Date: 2007-09-12 00:00:00.0

Map ID
Direction
Distance
Elevation

MAP FINDINGS

Site

Database(s)

EDR ID Number
EPA ID Number

JOINT BASE CHARLESTON AIR BASE (Continued)

1000226686

Action: CA200 - RFI Approved
NAICS Code(s): 92811

National Security

Original schedule date: Not reported
Schedule end date: Not reported

EPA ID: SC3570024460
EPA Region: 04
Area Name: SWMUS 149 Bldg 532 [ZONE 4]
Actual Date: 2007-08-27 00:00:00.0

Action: CA190 - RFI Report Received
NAICS Code(s): 92811

National Security

Original schedule date: Not reported
Schedule end date: Not reported

EPA ID: SC3570024460
EPA Region: 04
Area Name: ZONE 4 - GW INVESTIGATION[also seq#2&29]
Actual Date: 2007-08-27 00:00:00.0

Action: CA610
NAICS Code(s): 92811

National Security

Original schedule date: Not reported
Schedule end date: Not reported

EPA ID: SC3570024460
EPA Region: 04
Area Name: ZONE 4 - GW INVESTIGATION[also seq#2&29]
Actual Date: 2007-08-27 00:00:00.0

Action: CA640
NAICS Code(s): 92811

National Security

Original schedule date: Not reported
Schedule end date: Not reported

EPA ID: SC3570024460
EPA Region: 04
Area Name: ZONE 4 - GW INVESTIGATION[also seq#2&29]
Actual Date: 2007-08-03 00:00:00.0

Action: CA620
NAICS Code(s): 92811

National Security

Original schedule date: Not reported
Schedule end date: Not reported

EPA ID: SC3570024460
EPA Region: 04
Area Name: SWMUS 149 Bldg 532 [ZONE 4]
Actual Date: 2007-07-24 00:00:00.0

Action: CA186
NAICS Code(s): 92811

National Security

Original schedule date: Not reported
Schedule end date: Not reported

EPA ID: SC3570024460

Map ID
Direction
Distance
Elevation

MAP FINDINGS

Site

Database(s)

EDR ID Number
EPA ID Number

JOINT BASE CHARLESTON AIR BASE (Continued)

1000226686

EPA Region: 04
Area Name: AOC R (TAXIWAY E JP-4 PIPELINE LEAK)
Actual Date: 2007-05-30 00:00:00.0
Action: CA190 - RFI Report Received
NAICS Code(s): 92811
National Security
Original schedule date: Not reported
Schedule end date: Not reported

EPA ID: SC3570024460
EPA Region: 04
Area Name: ZONE4-SWMUs 88,149 & 151 [also seq#2&13]
Actual Date: 2007-05-22 00:00:00.0
Action: CA645
NAICS Code(s): 92811
National Security
Original schedule date: Not reported
Schedule end date: Not reported

EPA ID: SC3570024460
EPA Region: 04
Area Name: AOC R (TAXIWAY E JP-4 PIPELINE LEAK)
Actual Date: 2007-05-21 00:00:00.0
Action: CA184
NAICS Code(s): 92811
National Security
Original schedule date: Not reported
Schedule end date: Not reported

EPA ID: SC3570024460
EPA Region: 04
Area Name: ZONE 4 - GW INVESTIGATION[also seq#2&29]
Actual Date: 2007-05-17 00:00:00.0
Action: CA610
NAICS Code(s): 92811
National Security
Original schedule date: Not reported
Schedule end date: Not reported

EPA ID: SC3570024460
EPA Region: 04
Area Name: SWMUS 61, 72 & 73
Actual Date: 2007-04-27 00:00:00.0
Action: CA375 - Decision On Petition For No Further Action
NAICS Code(s): 92811
National Security
Original schedule date: Not reported
Schedule end date: Not reported

EPA ID: SC3570024460
EPA Region: 04
Area Name: SWMUS 61, 72 & 73
Actual Date: 2007-04-27 00:00:00.0
Action: CA200 - RFI Approved
NAICS Code(s): 92811
National Security
Original schedule date: Not reported

Map ID
Direction
Distance
Elevation

MAP FINDINGS

Site

Database(s)

EDR ID Number
EPA ID Number

JOINT BASE CHARLESTON AIR BASE (Continued)

1000226686

Schedule end date: Not reported

EPA ID: SC3570024460
EPA Region: 04
Area Name: SWMUS 149 Bldg 532 [ZONE 4]
Actual Date: 2007-04-26 00:00:00.0
Action: CA060 - Notice of Contamination
NAICS Code(s): 92811

National Security

Original schedule date: Not reported

Schedule end date: Not reported

EPA ID: SC3570024460
EPA Region: 04
Area Name: SWMUS 149 Bldg 532 [ZONE 4]
Actual Date: 2007-04-20 00:00:00.0
Action: CA184
NAICS Code(s): 92811

National Security

Original schedule date: Not reported

Schedule end date: Not reported

EPA ID: SC3570024460
EPA Region: 04
Area Name: ZONE 4 - GW INVESTIGATION[also seq#2&29]
Actual Date: 2007-04-20 00:00:00.0
Action: CA640
NAICS Code(s): 92811

National Security

Original schedule date: Not reported

Schedule end date: Not reported

EPA ID: SC3570024460
EPA Region: 04
Area Name: ZONE4-SWMUs 88,149 & 151 [also seq#2&13]
Actual Date: 2007-04-02 00:00:00.0
Action: CA184
NAICS Code(s): 92811

National Security

Original schedule date: Not reported

Schedule end date: Not reported

EPA ID: SC3570024460
EPA Region: 04
Area Name: SWMU 66 (LF004)
Actual Date: 2007-03-30 00:00:00.0
Action: CA190 - RFI Report Received
NAICS Code(s): 92811

National Security

Original schedule date: Not reported

Schedule end date: Not reported

EPA ID: SC3570024460
EPA Region: 04
Area Name: SWMU 69 (LF002) Landfill #4
Actual Date: 2007-03-30 00:00:00.0
Action: CA190 - RFI Report Received

Map ID
Direction
Distance
Elevation

MAP FINDINGS

Site

Database(s)

EDR ID Number
EPA ID Number

JOINT BASE CHARLESTON AIR BASE (Continued)

1000226686

NAICS Code(s): 92811
National Security
Original schedule date: Not reported
Schedule end date: Not reported

EPA ID: SC3570024460
EPA Region: 04
Area Name: SWMU 58 (OT012) & 70 (ZONE 3)
Actual Date: 2007-03-30 00:00:00.0
Action: CA190 - RFI Report Received
NAICS Code(s): 92811
National Security
Original schedule date: Not reported
Schedule end date: Not reported

EPA ID: SC3570024460
EPA Region: 04
Area Name: SWMU 53, 60 & 71 (ZONE 1)
Actual Date: 2007-03-30 00:00:00.0
Action: CA190 - RFI Report Received
NAICS Code(s): 92811
National Security
Original schedule date: Not reported
Schedule end date: Not reported

EPA ID: SC3570024460
EPA Region: 04
Area Name: SWMU 69 (LF002) Landfill #4
Actual Date: 2007-03-30 00:00:00.0
Action: CA610
NAICS Code(s): 92811
National Security
Original schedule date: Not reported
Schedule end date: Not reported

EPA ID: SC3570024460
EPA Region: 04
Area Name: SWMU 66 (LF004)
Actual Date: 2007-03-30 00:00:00.0
Action: CA610
NAICS Code(s): 92811
National Security
Original schedule date: Not reported
Schedule end date: Not reported

EPA ID: SC3570024460
EPA Region: 04
Area Name: SWMU 58 (OT012) & 70 (ZONE 3)
Actual Date: 2007-03-30 00:00:00.0
Action: CA610
NAICS Code(s): 92811
National Security
Original schedule date: Not reported
Schedule end date: Not reported

EPA ID: SC3570024460
EPA Region: 04

Map ID
Direction
Distance
Elevation

MAP FINDINGS

Site

Database(s)

EDR ID Number
EPA ID Number

JOINT BASE CHARLESTON AIR BASE (Continued)

1000226686

Area Name: SWMU 53, 60 & 71 (ZONE 1)
Actual Date: 2007-03-30 00:00:00.0
Action: CA610
NAICS Code(s): 92811
National Security
Original schedule date: Not reported
Schedule end date: Not reported

EPA ID: SC3570024460
EPA Region: 04
Area Name: SWMU 66 (LF004)
Actual Date: 2007-03-30 00:00:00.0
Action: CA630
NAICS Code(s): 92811
National Security
Original schedule date: Not reported
Schedule end date: Not reported

EPA ID: SC3570024460
EPA Region: 04
Area Name: SWMU 69 (LF002) Landfill #4
Actual Date: 2007-03-30 00:00:00.0
Action: CA630
NAICS Code(s): 92811
National Security
Original schedule date: Not reported
Schedule end date: Not reported

EPA ID: SC3570024460
EPA Region: 04
Area Name: SWMU 58 (OT012) & 70 (ZONE 3)
Actual Date: 2007-03-30 00:00:00.0
Action: CA630
NAICS Code(s): 92811
National Security
Original schedule date: Not reported
Schedule end date: Not reported

EPA ID: SC3570024460
EPA Region: 04
Area Name: SWMU 53, 60 & 71 (ZONE 1)
Actual Date: 2007-03-30 00:00:00.0
Action: CA630
NAICS Code(s): 92811
National Security
Original schedule date: Not reported
Schedule end date: Not reported

EPA ID: SC3570024460
EPA Region: 04
Area Name: ZONE4-SWMUs 88,149 & 151 [also seq#2&13]
Actual Date: 2007-03-30 00:00:00.0
Action: CA370 - Petition For No Further Action Receipt Date
NAICS Code(s): 92811
National Security
Original schedule date: Not reported
Schedule end date: Not reported

Map ID
Direction
Distance
Elevation

MAP FINDINGS

Site

Database(s)

EDR ID Number
EPA ID Number

JOINT BASE CHARLESTON AIR BASE (Continued)

1000226686

EPA ID: SC3570024460
EPA Region: 04
Area Name: SWMU 68 (LF006) Landfill #3
Actual Date: 2007-03-29 00:00:00.0
Action: CA350 - CMS Approved
NAICS Code(s): 92811
National Security
Original schedule date: Not reported
Schedule end date: Not reported

EPA ID: SC3570024460
EPA Region: 04
Area Name: AOC R (TAXIWAY E JP-4 PIPELINE LEAK)
Actual Date: 2007-03-29 00:00:00.0
Action: CA186
NAICS Code(s): 92811
National Security
Original schedule date: Not reported
Schedule end date: Not reported

EPA ID: SC3570024460
EPA Region: 04
Area Name: SWMU 66 (LF004)
Actual Date: 2007-03-28 00:00:00.0
Action: CA190 - RFI Report Received
NAICS Code(s): 92811
National Security
Original schedule date: Not reported
Schedule end date: Not reported

EPA ID: SC3570024460
EPA Region: 04
Area Name: SWMU 69 (LF002) Landfill #4
Actual Date: 2007-03-28 00:00:00.0
Action: CA190 - RFI Report Received
NAICS Code(s): 92811
National Security
Original schedule date: Not reported
Schedule end date: Not reported

EPA ID: SC3570024460
EPA Region: 04
Area Name: SWMU 58 (OT012) & 70 (ZONE 3)
Actual Date: 2007-03-28 00:00:00.0
Action: CA190 - RFI Report Received
NAICS Code(s): 92811
National Security
Original schedule date: Not reported
Schedule end date: Not reported

EPA ID: SC3570024460
EPA Region: 04
Area Name: SWMU 53, 60 & 71 (ZONE 1)
Actual Date: 2007-03-28 00:00:00.0
Action: CA190 - RFI Report Received
NAICS Code(s): 92811
National Security

Map ID
Direction
Distance
Elevation

MAP FINDINGS

Site

Database(s)

EDR ID Number
EPA ID Number

JOINT BASE CHARLESTON AIR BASE (Continued)

1000226686

Original schedule date: Not reported
Schedule end date: Not reported

EPA ID: SC3570024460
EPA Region: 04
Area Name: SWMU 66 (LF004)
Actual Date: 2007-03-27 00:00:00.0
Action: CA200 - RFI Approved
NAICS Code(s): 92811
National Security

Original schedule date: Not reported
Schedule end date: Not reported

EPA ID: SC3570024460
EPA Region: 04
Area Name: SWMU 69 (LF002) Landfill #4
Actual Date: 2007-03-27 00:00:00.0
Action: CA200 - RFI Approved
NAICS Code(s): 92811
National Security

Original schedule date: Not reported
Schedule end date: Not reported

EPA ID: SC3570024460
EPA Region: 04
Area Name: SWMU 53, 60 & 71 (ZONE 1)
Actual Date: 2007-03-27 00:00:00.0
Action: CA200 - RFI Approved
NAICS Code(s): 92811
National Security

Original schedule date: Not reported
Schedule end date: Not reported

EPA ID: SC3570024460
EPA Region: 04
Area Name: SWMU 58 (OT012) & 70 (ZONE 3)
Actual Date: 2007-03-27 00:00:00.0
Action: CA200 - RFI Approved
NAICS Code(s): 92811
National Security

Original schedule date: Not reported
Schedule end date: Not reported

EPA ID: SC3570024460
EPA Region: 04
Area Name: SWMU 150
Actual Date: 2007-03-19 00:00:00.0
Action: CA102
NAICS Code(s): 92811
National Security

Original schedule date: Not reported
Schedule end date: Not reported

EPA ID: SC3570024460
EPA Region: 04
Area Name: SWMU 68 (LF006) Landfill #3
Actual Date: 2007-03-16 00:00:00.0

Map ID
Direction
Distance
Elevation

MAP FINDINGS

Site

Database(s)

EDR ID Number
EPA ID Number

JOINT BASE CHARLESTON AIR BASE (Continued)

1000226686

Action: CA340 - CMS Report Received
NAICS Code(s): 92811
National Security
Original schedule date: Not reported
Schedule end date: Not reported

EPA ID: SC3570024460
EPA Region: 04
Area Name: SWMU 66 (LF004)
Actual Date: 2007-03-16 00:00:00.0
Action: CA200 - RFI Approved
NAICS Code(s): 92811
National Security
Original schedule date: Not reported
Schedule end date: Not reported

EPA ID: SC3570024460
EPA Region: 04
Area Name: SWMU 69 (LF002) Landfill #4
Actual Date: 2007-03-16 00:00:00.0
Action: CA200 - RFI Approved
NAICS Code(s): 92811
National Security
Original schedule date: Not reported
Schedule end date: Not reported

EPA ID: SC3570024460
EPA Region: 04
Area Name: SWMU 58 (OT012) & 70 (ZONE 3)
Actual Date: 2007-03-16 00:00:00.0
Action: CA200 - RFI Approved
NAICS Code(s): 92811
National Security
Original schedule date: Not reported
Schedule end date: Not reported

EPA ID: SC3570024460
EPA Region: 04
Area Name: SWMU 53, 60 & 71 (ZONE 1)
Actual Date: 2007-03-16 00:00:00.0
Action: CA200 - RFI Approved
NAICS Code(s): 92811
National Security
Original schedule date: Not reported
Schedule end date: Not reported

EPA ID: SC3570024460
EPA Region: 04
Area Name: ZONE4-SWMUs 88,149 & 151 [also seq#2&13]
Actual Date: 2007-03-08 00:00:00.0
Action: CA110 - RFI Workplan Received
NAICS Code(s): 92811
National Security
Original schedule date: Not reported
Schedule end date: Not reported

EPA ID: SC3570024460

Map ID
Direction
Distance
Elevation

MAP FINDINGS

Site

Database(s)

EDR ID Number
EPA ID Number

JOINT BASE CHARLESTON AIR BASE (Continued)

1000226686

EPA Region: 04
Area Name: ZONE 4 - SWMUS 86, 103 & 121
Actual Date: 2007-03-07 00:00:00.0
Action: CA375 - Decision On Petition For No Further Action
NAICS Code(s): 92811
National Security
Original schedule date: Not reported
Schedule end date: Not reported

EPA ID: SC3570024460
EPA Region: 04
Area Name: ZONE 4 - SWMUS 86, 103 & 121
Actual Date: 2007-03-07 00:00:00.0
Action: CA375 - Decision On Petition For No Further Action
NAICS Code(s): 92811
National Security
Original schedule date: Not reported
Schedule end date: Not reported

EPA ID: SC3570024460
EPA Region: 04
Area Name: ZONE4-SWMUs 88,149 & 151 [also seq#2&13]
Actual Date: 2007-03-06 00:00:00.0
Action: CA645
NAICS Code(s): 92811
National Security
Original schedule date: Not reported
Schedule end date: Not reported

EPA ID: SC3570024460
EPA Region: 04
Area Name: ZONE4-SWMUs 88,149 & 151 [also seq#2&13]
Actual Date: 2007-03-06 00:00:00.0
Action: CA640
NAICS Code(s): 92811
National Security
Original schedule date: Not reported
Schedule end date: Not reported

EPA ID: SC3570024460
EPA Region: 04
Area Name: SWMU 150
Actual Date: 2007-02-28 00:00:00.0
Action: CA060 - Notice of Contamination
NAICS Code(s): 92811
National Security
Original schedule date: Not reported
Schedule end date: Not reported

EPA ID: SC3570024460
EPA Region: 04
Area Name: SWMUS 61, 72 & 73
Actual Date: 2007-02-26 00:00:00.0
Action: CA190 - RFI Report Received
NAICS Code(s): 92811
National Security
Original schedule date: Not reported

Map ID
Direction
Distance
Elevation

MAP FINDINGS

Site

Database(s)

EDR ID Number
EPA ID Number

JOINT BASE CHARLESTON AIR BASE (Continued)

1000226686

Schedule end date: Not reported

EPA ID: SC3570024460
EPA Region: 04
Area Name: SWMU 55/Fire Training Area #3 & FT - 03
Actual Date: 2007-02-13 00:00:00.0
Action: CA350 - CMS Approved
NAICS Code(s): 92811
National Security
Original schedule date: Not reported
Schedule end date: Not reported

EPA ID: SC3570024460
EPA Region: 04
Area Name: AOC S - Radar Annex TCE Plume
Actual Date: 2007-02-05 00:00:00.0
Action: CA630
NAICS Code(s): 92811
National Security
Original schedule date: Not reported
Schedule end date: Not reported

EPA ID: SC3570024460
EPA Region: 04
Area Name: ZONE4-SWMUs 88,149 & 151 [also seq#2&13]
Actual Date: 2007-01-30 00:00:00.0
Action: CA620
NAICS Code(s): 92811
National Security
Original schedule date: Not reported
Schedule end date: Not reported

EPA ID: SC3570024460
EPA Region: 04
Area Name: AOC S - Radar Annex TCE Plume
Actual Date: 2007-01-29 00:00:00.0
Action: CA610
NAICS Code(s): 92811
National Security
Original schedule date: Not reported
Schedule end date: Not reported

EPA ID: SC3570024460
EPA Region: 04
Area Name: SWMUS 61, 72 & 73
Actual Date: 2007-01-11 00:00:00.0
Action: CA190 - RFI Report Received
NAICS Code(s): 92811
National Security
Original schedule date: Not reported
Schedule end date: Not reported

EPA ID: SC3570024460
EPA Region: 04
Area Name: SWMU 69 (LF002) Landfill #4
Actual Date: 2007-01-10 00:00:00.0
Action: CA186

Map ID
Direction
Distance
Elevation

MAP FINDINGS

Site

Database(s)

EDR ID Number
EPA ID Number

JOINT BASE CHARLESTON AIR BASE (Continued)

1000226686

NAICS Code(s): 92811
National Security
Original schedule date: Not reported
Schedule end date: Not reported

EPA ID: SC3570024460
EPA Region: 04
Area Name: SWMU 66 (LF004)
Actual Date: 2007-01-10 00:00:00.0
Action: CA186
NAICS Code(s): 92811
National Security
Original schedule date: Not reported
Schedule end date: Not reported

EPA ID: SC3570024460
EPA Region: 04
Area Name: SWMU 53, 60 & 71 (ZONE 1)
Actual Date: 2007-01-10 00:00:00.0
Action: CA186
NAICS Code(s): 92811
National Security
Original schedule date: Not reported
Schedule end date: Not reported

EPA ID: SC3570024460
EPA Region: 04
Area Name: SWMU 58 (OT012) & 70 (ZONE 3)
Actual Date: 2007-01-10 00:00:00.0
Action: CA186
NAICS Code(s): 92811
National Security
Original schedule date: Not reported
Schedule end date: Not reported

EPA ID: SC3570024460
EPA Region: 04
Area Name: ZONE 4 - SWMU 33
Actual Date: 2007-01-03 00:00:00.0
Action: CA375 - Decision On Petition For No Further Action
NAICS Code(s): 92811
National Security
Original schedule date: Not reported
Schedule end date: Not reported

EPA ID: SC3570024460
EPA Region: 04
Area Name: SWMU 54
Actual Date: 2007-01-03 00:00:00.0
Action: CA200 - RFI Approved
NAICS Code(s): 92811
National Security
Original schedule date: Not reported
Schedule end date: Not reported

EPA ID: SC3570024460
EPA Region: 04

Map ID
Direction
Distance
Elevation

MAP FINDINGS

Site

Database(s)

EDR ID Number
EPA ID Number

JOINT BASE CHARLESTON AIR BASE (Continued)

1000226686

Area Name: ZONE 4 - GW INVESTIGATION[also seq#2&29]
Actual Date: 2006-12-21 00:00:00.0
Action: CA630
NAICS Code(s): 92811
National Security
Original schedule date: Not reported
Schedule end date: Not reported

EPA ID: SC3570024460
EPA Region: 04
Area Name: AOC S - Radar Annex TCE Plume
Actual Date: 2006-12-21 00:00:00.0
Action: CA423
NAICS Code(s): 92811
National Security
Original schedule date: Not reported
Schedule end date: Not reported

EPA ID: SC3570024460
EPA Region: 04
Area Name: SWMUS 61, 72 & 73
Actual Date: 2006-12-15 00:00:00.0
Action: CA370 - Petition For No Further Action Receipt Date
NAICS Code(s): 92811
National Security
Original schedule date: Not reported
Schedule end date: Not reported

EPA ID: SC3570024460
EPA Region: 04
Area Name: AOC R (TAXIWAY E JP-4 PIPELINE LEAK)
Actual Date: 2006-12-01 00:00:00.0
Action: CA184
NAICS Code(s): 92811
National Security
Original schedule date: Not reported
Schedule end date: Not reported

EPA ID: SC3570024460
EPA Region: 04
Area Name: SWMU 54
Actual Date: 2006-11-29 00:00:00.0
Action: CA190 - RFI Report Received
NAICS Code(s): 92811
National Security
Original schedule date: Not reported
Schedule end date: Not reported

EPA ID: SC3570024460
EPA Region: 04
Area Name: ZONE 4 - SWMU 29
Actual Date: 2006-11-27 00:00:00.0
Action: CA184
NAICS Code(s): 92811
National Security
Original schedule date: Not reported
Schedule end date: Not reported

Map ID
Direction
Distance
Elevation

MAP FINDINGS

Site

Database(s)

EDR ID Number
EPA ID Number

JOINT BASE CHARLESTON AIR BASE (Continued)

1000226686

EPA ID: SC3570024460
EPA Region: 04
Area Name: ZONE 4 - GW INVESTIGATION[also seq#2&29]
Actual Date: 2006-11-27 00:00:00.0
Action: CA610
NAICS Code(s): 92811
National Security
Original schedule date: Not reported
Schedule end date: Not reported

EPA ID: SC3570024460
EPA Region: 04
Area Name: AOC S - Radar Annex TCE Plume
Actual Date: 2006-11-20 00:00:00.0
Action: CA405
NAICS Code(s): 92811
National Security
Original schedule date: Not reported
Schedule end date: Not reported

EPA ID: SC3570024460
EPA Region: 04
Area Name: SWMU 55/Fire Training Area #3 & FT - 03
Actual Date: 2006-11-13 00:00:00.0
Action: CA340 - CMS Report Received
NAICS Code(s): 92811
National Security
Original schedule date: Not reported
Schedule end date: Not reported

EPA ID: SC3570024460
EPA Region: 04
Area Name: OIL/WATER SEPARATORS
Actual Date: 2006-10-13 00:00:00.0
Action: CA200 - RFI Approved
NAICS Code(s): 92811
National Security
Original schedule date: Not reported
Schedule end date: Not reported

EPA ID: SC3570024460
EPA Region: 04
Area Name: SWMUs 79,97,100,107
Actual Date: 2006-10-13 00:00:00.0
Action: CA375 - Decision On Petition For No Further Action
NAICS Code(s): 92811
National Security
Original schedule date: Not reported
Schedule end date: Not reported

EPA ID: SC3570024460
EPA Region: 04
Area Name: ZONE4-SWMUs 88,149 & 151 [also seq#2&13]
Actual Date: 2006-10-06 00:00:00.0
Action: CA640
NAICS Code(s): 92811
National Security

Map ID
Direction
Distance
Elevation

MAP FINDINGS

Site

Database(s)

EDR ID Number
EPA ID Number

JOINT BASE CHARLESTON AIR BASE (Continued)

1000226686

Original schedule date: Not reported
Schedule end date: Not reported

EPA ID: SC3570024460
EPA Region: 04
Area Name: ZONE4-SWMUs 88,149 & 151 [also seq#2&13]
Actual Date: 2006-10-06 00:00:00.0
Action: CA640
NAICS Code(s): 92811
National Security

Original schedule date: Not reported
Schedule end date: Not reported

EPA ID: SC3570024460
EPA Region: 04
Area Name: ZONE 2
Actual Date: 2006-09-28 00:00:00.0
Action: CA186
NAICS Code(s): 92811
National Security

Original schedule date: Not reported
Schedule end date: Not reported

EPA ID: SC3570024460
EPA Region: 04
Area Name: ZONE 2
Actual Date: 2006-09-25 00:00:00.0
Action: CA336
NAICS Code(s): 92811
National Security

Original schedule date: Not reported
Schedule end date: Not reported

EPA ID: SC3570024460
EPA Region: 04
Area Name: SWMU 68 (LF006) Landfill #3
Actual Date: 2006-09-19 00:00:00.0
Action: CA336
NAICS Code(s): 92811
National Security

Original schedule date: Not reported
Schedule end date: Not reported

EPA ID: SC3570024460
EPA Region: 04
Area Name: Zone 2-SWMUs 20,21,22,23,24
Actual Date: 2006-09-11 00:00:00.0
Action: CA375 - Decision On Petition For No Further Action
NAICS Code(s): 92811
National Security

Original schedule date: Not reported
Schedule end date: Not reported

EPA ID: SC3570024460
EPA Region: 04
Area Name: SWMU 55/Fire Training Area #3 & FT - 03
Actual Date: 2006-08-28 00:00:00.0

Map ID
Direction
Distance
Elevation

MAP FINDINGS

Site

Database(s)

EDR ID Number
EPA ID Number

JOINT BASE CHARLESTON AIR BASE (Continued)

1000226686

Action: CA336
NAICS Code(s): 92811
National Security
Original schedule date: Not reported
Schedule end date: Not reported

EPA ID: SC3570024460
EPA Region: 04
Area Name: ZONE 4 - GW INVESTIGATION[also seq#2&29]
Actual Date: 2006-08-28 00:00:00.0
Action: CA630
NAICS Code(s): 92811
National Security
Original schedule date: Not reported
Schedule end date: Not reported

EPA ID: SC3570024460
EPA Region: 04
Area Name: ZONE 4 - GW INVESTIGATION[also seq#2&29]
Actual Date: 2006-08-28 00:00:00.0
Action: CA630
NAICS Code(s): 92811
National Security
Original schedule date: Not reported
Schedule end date: Not reported

EPA ID: SC3570024460
EPA Region: 04
Area Name: ZONE 4 - GW INVESTIGATION[also seq#2&29]
Actual Date: 2006-08-25 00:00:00.0
Action: CA610
NAICS Code(s): 92811
National Security
Original schedule date: Not reported
Schedule end date: Not reported

EPA ID: SC3570024460
EPA Region: 04
Area Name: ZONE 4 - GW INVESTIGATION[also seq#2&29]
Actual Date: 2006-08-25 00:00:00.0
Action: CA610
NAICS Code(s): 92811
National Security
Original schedule date: Not reported
Schedule end date: Not reported

EPA ID: SC3570024460
EPA Region: 04
Area Name: SWMU 55/Fire Training Area #3 & FT - 03
Actual Date: 2006-08-01 00:00:00.0
Action: CA334
NAICS Code(s): 92811
National Security
Original schedule date: Not reported
Schedule end date: Not reported

EPA ID: SC3570024460

Map ID
Direction
Distance
Elevation

MAP FINDINGS

Site

Database(s)

EDR ID Number
EPA ID Number

JOINT BASE CHARLESTON AIR BASE (Continued)

1000226686

EPA Region: 04
Area Name: AOC R (TAXIWAY E JP-4 PIPELINE LEAK)
Actual Date: 2006-07-27 00:00:00.0
Action: CA150 - RFI Workplan Approved
NAICS Code(s): 92811
National Security
Original schedule date: Not reported
Schedule end date: Not reported

EPA ID: SC3570024460
EPA Region: 04
Area Name: AOC R (TAXIWAY E JP-4 PIPELINE LEAK)
Actual Date: 2006-07-27 00:00:00.0
Action: CA150 - RFI Workplan Approved
NAICS Code(s): 92811
National Security
Original schedule date: Not reported
Schedule end date: Not reported

EPA ID: SC3570024460
EPA Region: 04
Area Name: SWMU 55/Fire Training Area #3 & FT - 03
Actual Date: 2006-07-26 00:00:00.0
Action: CA645
NAICS Code(s): 92811
National Security
Original schedule date: Not reported
Schedule end date: Not reported

EPA ID: SC3570024460
EPA Region: 04
Area Name: AOC R (TAXIWAY E JP-4 PIPELINE LEAK)
Actual Date: 2006-07-26 00:00:00.0
Action: CA110 - RFI Workplan Received
NAICS Code(s): 92811
National Security
Original schedule date: Not reported
Schedule end date: Not reported

EPA ID: SC3570024460
EPA Region: 04
Area Name: SWMU 54
Actual Date: 2006-07-19 00:00:00.0
Action: CA370 - Petition For No Further Action Receipt Date
NAICS Code(s): 92811
National Security
Original schedule date: Not reported
Schedule end date: Not reported

EPA ID: SC3570024460
EPA Region: 04
Area Name: ZONE 2
Actual Date: 2006-07-07 00:00:00.0
Action: CA334
NAICS Code(s): 92811
National Security
Original schedule date: Not reported

Map ID
Direction
Distance
Elevation

MAP FINDINGS

Site

Database(s)

EDR ID Number
EPA ID Number

JOINT BASE CHARLESTON AIR BASE (Continued)

1000226686

Schedule end date: Not reported

EPA ID: SC3570024460
EPA Region: 04
Area Name: SWMUS 61, 72 & 73
Actual Date: 2006-07-05 00:00:00.0
Action: CA186
NAICS Code(s): 92811
National Security
Original schedule date: Not reported
Schedule end date: Not reported

EPA ID: SC3570024460
EPA Region: 04
Area Name: ZONE 2
Actual Date: 2006-07-03 00:00:00.0
Action: CA186
NAICS Code(s): 92811
National Security
Original schedule date: Not reported
Schedule end date: Not reported

EPA ID: SC3570024460
EPA Region: 04
Area Name: ZONE4-SWMUs 88,149 & 151 [also seq#2&13]
Actual Date: 2006-06-19 00:00:00.0
Action: CA645
NAICS Code(s): 92811
National Security
Original schedule date: Not reported
Schedule end date: Not reported

EPA ID: SC3570024460
EPA Region: 04
Area Name: AOC R (TAXIWAY E JP-4 PIPELINE LEAK)
Actual Date: 2006-06-16 00:00:00.0
Action: CA110 - RFI Workplan Received
NAICS Code(s): 92811
National Security
Original schedule date: Not reported
Schedule end date: Not reported

EPA ID: SC3570024460
EPA Region: 04
Area Name: SWMU 68 (LF006) Landfill #3
Actual Date: 2006-06-14 00:00:00.0
Action: CA630
NAICS Code(s): 92811
National Security
Original schedule date: Not reported
Schedule end date: Not reported

EPA ID: SC3570024460
EPA Region: 04
Area Name: SWMU 58 (OT012) & 70 (ZONE 3)
Actual Date: 2006-06-12 00:00:00.0
Action: CA184

Map ID
Direction
Distance
Elevation

MAP FINDINGS

Site

Database(s)

EDR ID Number
EPA ID Number

JOINT BASE CHARLESTON AIR BASE (Continued)

1000226686

NAICS Code(s): 92811
National Security
Original schedule date: Not reported
Schedule end date: Not reported

EPA ID: SC3570024460
EPA Region: 04
Area Name: SWMU 69 (LF002) Landfill #4
Actual Date: 2006-06-12 00:00:00.0
Action: CA184
NAICS Code(s): 92811
National Security
Original schedule date: Not reported
Schedule end date: Not reported

EPA ID: SC3570024460
EPA Region: 04
Area Name: SWMU 66 (LF004)
Actual Date: 2006-06-12 00:00:00.0
Action: CA184
NAICS Code(s): 92811
National Security
Original schedule date: Not reported
Schedule end date: Not reported

EPA ID: SC3570024460
EPA Region: 04
Area Name: SWMU 53, 60 & 71 (ZONE 1)
Actual Date: 2006-06-12 00:00:00.0
Action: CA184
NAICS Code(s): 92811
National Security
Original schedule date: Not reported
Schedule end date: Not reported

EPA ID: SC3570024460
EPA Region: 04
Area Name: SWMU 54
Actual Date: 2006-06-09 00:00:00.0
Action: CA186
NAICS Code(s): 92811
National Security
Original schedule date: Not reported
Schedule end date: Not reported

EPA ID: SC3570024460
EPA Region: 04
Area Name: AOC R (TAXIWAY E JP-4 PIPELINE LEAK)
Actual Date: 2006-05-22 00:00:00.0
Action: CA140 - RFI Workplan Notice Of Deficiency Issued
NAICS Code(s): 92811
National Security
Original schedule date: Not reported
Schedule end date: Not reported

EPA ID: SC3570024460
EPA Region: 04

Map ID
Direction
Distance
Elevation

MAP FINDINGS

Site

Database(s)

EDR ID Number
EPA ID Number

JOINT BASE CHARLESTON AIR BASE (Continued)

1000226686

Area Name: AOC R (TAXIWAY E JP-4 PIPELINE LEAK)
Actual Date: 2006-05-17 00:00:00.0
Action: CA120 - RFI Workplan Modification Requested By Agency
NAICS Code(s): 92811
National Security
Original schedule date: Not reported
Schedule end date: Not reported

EPA ID: SC3570024460
EPA Region: 04
Area Name: SWMU 68 (LF006) Landfill #3
Actual Date: 2006-05-12 00:00:00.0
Action: CA334
NAICS Code(s): 92811
National Security
Original schedule date: Not reported
Schedule end date: Not reported

EPA ID: SC3570024460
EPA Region: 04
Area Name: ZONE 2
Actual Date: 2006-05-12 00:00:00.0
Action: CA184
NAICS Code(s): 92811
National Security
Original schedule date: Not reported
Schedule end date: Not reported

EPA ID: SC3570024460
EPA Region: 04
Area Name: ZONE4-SWMUs 88,149 & 151 [also seq#2&13]
Actual Date: 2006-05-08 00:00:00.0
Action: CA640
NAICS Code(s): 92811
National Security
Original schedule date: Not reported
Schedule end date: Not reported

EPA ID: SC3570024460
EPA Region: 04
Area Name: ZONE 4 - SWMUS 86, 103 & 121
Actual Date: 2006-04-26 00:00:00.0
Action: CA640
NAICS Code(s): 92811
National Security
Original schedule date: Not reported
Schedule end date: Not reported

EPA ID: SC3570024460
EPA Region: 04
Area Name: ZONE 4 - SWMU 33
Actual Date: 2006-04-17 00:00:00.0
Action: CA200 - RFI Approved
NAICS Code(s): 92811
National Security
Original schedule date: Not reported
Schedule end date: Not reported

Map ID
Direction
Distance
Elevation

MAP FINDINGS

Site

Database(s)

EDR ID Number
EPA ID Number

JOINT BASE CHARLESTON AIR BASE (Continued)

1000226686

EPA ID: SC3570024460
EPA Region: 04
Area Name: ZONE 4 - SWMU 33
Actual Date: 2006-04-17 00:00:00.0
Action: CA375 - Decision On Petition For No Further Action
NAICS Code(s): 92811
National Security
Original schedule date: Not reported
Schedule end date: Not reported

EPA ID: SC3570024460
EPA Region: 04
Area Name: ZONE 2
Actual Date: 2006-04-11 00:00:00.0
Action: CA150 - RFI Workplan Approved
NAICS Code(s): 92811
National Security
Original schedule date: Not reported
Schedule end date: Not reported

EPA ID: SC3570024460
EPA Region: 04
Area Name: OIL/WATER SEPARATORS
Actual Date: 2006-04-11 00:00:00.0
Action: CA184
NAICS Code(s): 92811
National Security
Original schedule date: Not reported
Schedule end date: Not reported

EPA ID: SC3570024460
EPA Region: 04
Area Name: AOC R (TAXIWAY E JP-4 PIPELINE LEAK)
Actual Date: 2006-03-29 00:00:00.0
Action: CA110 - RFI Workplan Received
NAICS Code(s): 92811
National Security
Original schedule date: Not reported
Schedule end date: Not reported

EPA ID: SC3570024460
EPA Region: 04
Area Name: ZONE 2
Actual Date: 2006-03-21 00:00:00.0
Action: CA184
NAICS Code(s): 92811
National Security
Original schedule date: Not reported
Schedule end date: Not reported

EPA ID: SC3570024460
EPA Region: 04
Area Name: ZONE4-SWMUs 88,149 & 151 [also seq#2&13]
Actual Date: 2006-03-09 00:00:00.0
Action: CA630
NAICS Code(s): 92811
National Security

Map ID
Direction
Distance
Elevation

MAP FINDINGS

Site

Database(s)

EDR ID Number
EPA ID Number

JOINT BASE CHARLESTON AIR BASE (Continued)

1000226686

Original schedule date: Not reported
Schedule end date: Not reported

EPA ID: SC3570024460
EPA Region: 04
Area Name: ZONE4-SWMUs 88,149 & 151 [also seq#2&13]
Actual Date: 2006-03-03 00:00:00.0
Action: CA610
NAICS Code(s): 92811
National Security

Original schedule date: Not reported
Schedule end date: Not reported

EPA ID: SC3570024460
EPA Region: 04
Area Name: SWMUs 79,97,100,107
Actual Date: 2006-03-01 00:00:00.0
Action: CA370 - Petition For No Further Action Receipt Date
NAICS Code(s): 92811
National Security

Original schedule date: Not reported
Schedule end date: Not reported

EPA ID: SC3570024460
EPA Region: 04
Area Name: AOC R (TAXIWAY E JP-4 PIPELINE LEAK)
Actual Date: 2006-02-08 00:00:00.0
Action: CA190 - RFI Report Received
NAICS Code(s): 92811
National Security

Original schedule date: Not reported
Schedule end date: Not reported

EPA ID: SC3570024460
EPA Region: 04
Area Name: ZONE 4 - SWMU 33
Actual Date: 2006-02-07 00:00:00.0
Action: CA190 - RFI Report Received
NAICS Code(s): 92811
National Security

Original schedule date: Not reported
Schedule end date: Not reported

EPA ID: SC3570024460
EPA Region: 04
Area Name: OIL/WATER SEPARATORS
Actual Date: 2006-02-06 00:00:00.0
Action: CA186
NAICS Code(s): 92811
National Security

Original schedule date: Not reported
Schedule end date: Not reported

EPA ID: SC3570024460
EPA Region: 04
Area Name: ZONE 4 - SWMU 33
Actual Date: 2006-01-17 00:00:00.0

Map ID
Direction
Distance
Elevation

MAP FINDINGS

Site

Database(s)

EDR ID Number
EPA ID Number

JOINT BASE CHARLESTON AIR BASE (Continued)

1000226686

Action: CA186
NAICS Code(s): 92811
National Security
Original schedule date: Not reported
Schedule end date: Not reported

EPA ID: SC3570024460
EPA Region: 04
Area Name: ZONE 4 - SWMUS 86, 103 & 121
Actual Date: 2006-01-09 00:00:00.0
Action: CA645
NAICS Code(s): 92811
National Security
Original schedule date: Not reported
Schedule end date: Not reported

EPA ID: SC3570024460
EPA Region: 04
Area Name: SWMU 68 (LF006) Landfill #3
Actual Date: 2006-01-03 00:00:00.0
Action: CA647
NAICS Code(s): 92811
National Security
Original schedule date: Not reported
Schedule end date: Not reported

EPA ID: SC3570024460
EPA Region: 04
Area Name: SWMU 54
Actual Date: 2005-12-20 00:00:00.0
Action: CA184
NAICS Code(s): 92811
National Security
Original schedule date: Not reported
Schedule end date: Not reported

EPA ID: SC3570024460
EPA Region: 04
Area Name: SWMU 55/Fire Training Area #3 & FT - 03
Actual Date: 2005-12-15 00:00:00.0
Action: CA640
NAICS Code(s): 92811
National Security
Original schedule date: Not reported
Schedule end date: Not reported

EPA ID: SC3570024460
EPA Region: 04
Area Name: SWMU 68 (LF006) Landfill #3
Actual Date: 2005-12-06 00:00:00.0
Action: CA640
NAICS Code(s): 92811
National Security
Original schedule date: Not reported
Schedule end date: Not reported

EPA ID: SC3570024460

Map ID
Direction
Distance
Elevation

MAP FINDINGS

Site

Database(s)

EDR ID Number
EPA ID Number

JOINT BASE CHARLESTON AIR BASE (Continued)

1000226686

EPA Region: 04
Area Name: ZONE 2
Actual Date: 2005-12-05 00:00:00.0
Action: CA110 - RFI Workplan Received
NAICS Code(s): 92811
National Security
Original schedule date: Not reported
Schedule end date: Not reported

EPA ID: SC3570024460
EPA Region: 04
Area Name: ZONE 2
Actual Date: 2005-12-05 00:00:00.0
Action: CA110 - RFI Workplan Received
NAICS Code(s): 92811
National Security
Original schedule date: Not reported
Schedule end date: Not reported

EPA ID: SC3570024460
EPA Region: 04
Area Name: ZONE 4 - SWMUS 86, 103 & 121
Actual Date: 2005-11-30 00:00:00.0
Action: CA370 - Petition For No Further Action Receipt Date
NAICS Code(s): 92811
National Security
Original schedule date: Not reported
Schedule end date: Not reported

EPA ID: SC3570024460
EPA Region: 04
Area Name: ZONE 4 - SWMUS 86, 103 & 121
Actual Date: 2005-11-30 00:00:00.0
Action: CA640
NAICS Code(s): 92811
National Security
Original schedule date: Not reported
Schedule end date: Not reported

EPA ID: SC3570024460
EPA Region: 04
Area Name: AOC S - Radar Annex TCE Plume
Actual Date: 2005-11-28 00:00:00.0
Action: CA350 - CMS Approved
NAICS Code(s): 92811
National Security
Original schedule date: Not reported
Schedule end date: Not reported

EPA ID: SC3570024460
EPA Region: 04
Area Name: AOC R (TAXIWAY E JP-4 PIPELINE LEAK)
Actual Date: 2005-11-28 00:00:00.0
Action: CA110 - RFI Workplan Received
NAICS Code(s): 92811
National Security
Original schedule date: Not reported

Map ID
Direction
Distance
Elevation

MAP FINDINGS

Site

Database(s)

EDR ID Number
EPA ID Number

JOINT BASE CHARLESTON AIR BASE (Continued)

1000226686

Schedule end date: Not reported

EPA ID: SC3570024460
EPA Region: 04
Area Name: SWMU 55/Fire Training Area #3 & FT - 03
Actual Date: 2005-11-28 00:00:00.0
Action: CA645
NAICS Code(s): 92811

National Security

Original schedule date: Not reported

Schedule end date: Not reported

EPA ID: SC3570024460
EPA Region: 04
Area Name: AOC S - Radar Annex TCE Plume
Actual Date: 2005-11-14 00:00:00.0
Action: CA340 - CMS Report Received
NAICS Code(s): 92811

National Security

Original schedule date: Not reported

Schedule end date: Not reported

EPA ID: SC3570024460
EPA Region: 04
Area Name: SWMU 68 (LF006) Landfill #3
Actual Date: 2005-11-02 00:00:00.0
Action: CA610
NAICS Code(s): 92811

National Security

Original schedule date: Not reported

Schedule end date: Not reported

EPA ID: SC3570024460
EPA Region: 04
Area Name: ZONE 2
Actual Date: 2005-10-28 00:00:00.0
Action: CA140 - RFI Workplan Notice Of Deficiency Issued
NAICS Code(s): 92811

National Security

Original schedule date: Not reported

Schedule end date: Not reported

EPA ID: SC3570024460
EPA Region: 04
Area Name: AOC S - Radar Annex TCE Plume
Actual Date: 2005-10-21 00:00:00.0
Action: CA336
NAICS Code(s): 92811

National Security

Original schedule date: Not reported

Schedule end date: Not reported

EPA ID: SC3570024460
EPA Region: 04
Area Name: ZONE 4 - SWMU 33
Actual Date: 2005-10-19 00:00:00.0
Action: CA184

Map ID
Direction
Distance
Elevation

MAP FINDINGS

Site

Database(s)

EDR ID Number
EPA ID Number

JOINT BASE CHARLESTON AIR BASE (Continued)

1000226686

NAICS Code(s): 92811
National Security
Original schedule date: Not reported
Schedule end date: Not reported

EPA ID: SC3570024460
EPA Region: 04
Area Name: ZONE 4 - SWMU 33
Actual Date: 2005-10-18 00:00:00.0
Action: CA370 - Petition For No Further Action Receipt Date
NAICS Code(s): 92811
National Security
Original schedule date: Not reported
Schedule end date: Not reported

EPA ID: SC3570024460
EPA Region: 04
Area Name: SWMU 53, 60 & 71 (ZONE 1)
Actual Date: 2005-10-07 00:00:00.0
Action: CA150 - RFI Workplan Approved
NAICS Code(s): 92811
National Security
Original schedule date: Not reported
Schedule end date: Not reported

EPA ID: SC3570024460
EPA Region: 04
Area Name: SWMU 58 (OT012) & 70 (ZONE 3)
Actual Date: 2005-10-07 00:00:00.0
Action: CA150 - RFI Workplan Approved
NAICS Code(s): 92811
National Security
Original schedule date: Not reported
Schedule end date: Not reported

EPA ID: SC3570024460
EPA Region: 04
Area Name: SWMU 66 (LF004)
Actual Date: 2005-10-07 00:00:00.0
Action: CA150 - RFI Workplan Approved
NAICS Code(s): 92811
National Security
Original schedule date: Not reported
Schedule end date: Not reported

EPA ID: SC3570024460
EPA Region: 04
Area Name: SWMU 69 (LF002) Landfill #4
Actual Date: 2005-10-07 00:00:00.0
Action: CA150 - RFI Workplan Approved
NAICS Code(s): 92811
National Security
Original schedule date: Not reported
Schedule end date: Not reported

EPA ID: SC3570024460
EPA Region: 04

Map ID
Direction
Distance
Elevation

MAP FINDINGS

Site

Database(s)

EDR ID Number
EPA ID Number

JOINT BASE CHARLESTON AIR BASE (Continued)

1000226686

Area Name: AOC S - Radar Annex TCE Plume
Actual Date: 2005-10-05 00:00:00.0
Action: CA200 - RFI Approved
NAICS Code(s): 92811
National Security
Original schedule date: Not reported
Schedule end date: Not reported

EPA ID: SC3570024460
EPA Region: 04
Area Name: Zone 2-SWMU 25 Bldg 575 Oil-Water Sep
Actual Date: 2005-10-04 00:00:00.0
Action: CA375 - Decision On Petition For No Further Action
NAICS Code(s): 92811
National Security
Original schedule date: Not reported
Schedule end date: Not reported

EPA ID: SC3570024460
EPA Region: 04
Area Name: AOC S - Radar Annex TCE Plume
Actual Date: 2005-09-23 00:00:00.0
Action: CA334
NAICS Code(s): 92811
National Security
Original schedule date: Not reported
Schedule end date: Not reported

EPA ID: SC3570024460
EPA Region: 04
Area Name: Zone 2-SWMUs 2,5,15,16,17,18,19,148
Actual Date: 2005-09-23 00:00:00.0
Action: CA370 - Petition For No Further Action Receipt Date
NAICS Code(s): 92811
National Security
Original schedule date: Not reported
Schedule end date: Not reported

EPA ID: SC3570024460
EPA Region: 04
Area Name: AOC S - Radar Annex TCE Plume
Actual Date: 2005-09-23 00:00:00.0
Action: CA190 - RFI Report Received
NAICS Code(s): 92811
National Security
Original schedule date: Not reported
Schedule end date: Not reported

EPA ID: SC3570024460
EPA Region: 04
Area Name: SWMU 55/Fire Training Area #3 & FT - 03
Actual Date: 2005-08-29 00:00:00.0
Action: CA640
NAICS Code(s): 92811
National Security
Original schedule date: Not reported
Schedule end date: Not reported

Map ID
Direction
Distance
Elevation

MAP FINDINGS

Site

Database(s)

EDR ID Number
EPA ID Number

JOINT BASE CHARLESTON AIR BASE (Continued)

1000226686

EPA ID: SC3570024460
EPA Region: 04
Area Name: SWMUS 61, 72 & 73
Actual Date: 2005-08-29 00:00:00.0
Action: CA184
NAICS Code(s): 92811
National Security
Original schedule date: Not reported
Schedule end date: Not reported

EPA ID: SC3570024460
EPA Region: 04
Area Name: SWMU 54
Actual Date: 2005-08-10 00:00:00.0
Action: CA150 - RFI Workplan Approved
NAICS Code(s): 92811
National Security
Original schedule date: Not reported
Schedule end date: Not reported

EPA ID: SC3570024460
EPA Region: 04
Area Name: ZONE 2
Actual Date: 2005-08-02 00:00:00.0
Action: CA110 - RFI Workplan Received
NAICS Code(s): 92811
National Security
Original schedule date: Not reported
Schedule end date: Not reported

EPA ID: SC3570024460
EPA Region: 04
Area Name: AOC S - Radar Annex TCE Plume
Actual Date: 2005-06-30 00:00:00.0
Action: CA336
NAICS Code(s): 92811
National Security
Original schedule date: Not reported
Schedule end date: Not reported

EPA ID: SC3570024460
EPA Region: 04
Area Name: Zone 2-SWMUs 2,5,15,16,17,18,19,148
Actual Date: 2005-06-28 00:00:00.0
Action: CA375 - Decision On Petition For No Further Action
NAICS Code(s): 92811
National Security
Original schedule date: Not reported
Schedule end date: Not reported

EPA ID: SC3570024460
EPA Region: 04
Area Name: SWMU 29,88,104,118,122 & AOC C & O
Actual Date: 2005-06-27 00:00:00.0
Action: CA645
NAICS Code(s): 92811
National Security

Map ID
Direction
Distance
Elevation

MAP FINDINGS

Site

Database(s)

EDR ID Number
EPA ID Number

JOINT BASE CHARLESTON AIR BASE (Continued)

1000226686

Original schedule date: Not reported
Schedule end date: Not reported

EPA ID: SC3570024460
EPA Region: 04
Area Name: ENTIRE FACILITY
Actual Date: 2005-06-23 00:00:00.0
Action: CA106
NAICS Code(s): 92811
National Security

Original schedule date: Not reported
Schedule end date: Not reported

EPA ID: SC3570024460
EPA Region: 04
Area Name: SWMU 68 (LF006) Landfill #3
Actual Date: 2005-06-22 00:00:00.0
Action: CA620
NAICS Code(s): 92811
National Security

Original schedule date: Not reported
Schedule end date: Not reported

EPA ID: SC3570024460
EPA Region: 04
Area Name: ZONE 4 - GW INVESTIGATION[also seq#2&29]
Actual Date: 2005-06-21 00:00:00.0
Action: CA630
NAICS Code(s): 92811
National Security

Original schedule date: Not reported
Schedule end date: Not reported

EPA ID: SC3570024460
EPA Region: 04
Area Name: SWMU 54
Actual Date: 2005-06-20 00:00:00.0
Action: CA110 - RFI Workplan Received
NAICS Code(s): 92811
National Security

Original schedule date: Not reported
Schedule end date: Not reported

EPA ID: SC3570024460
EPA Region: 04
Area Name: ZONE 4 - GW INVESTIGATION[also seq#2&29]
Actual Date: 2005-06-16 00:00:00.0
Action: CA610
NAICS Code(s): 92811
National Security

Original schedule date: Not reported
Schedule end date: Not reported

EPA ID: SC3570024460
EPA Region: 04
Area Name: SWMU 69 (LF002) Landfill #4
Actual Date: 2005-06-01 00:00:00.0

Map ID
Direction
Distance
Elevation

MAP FINDINGS

Site

Database(s)

EDR ID Number
EPA ID Number

JOINT BASE CHARLESTON AIR BASE (Continued)

1000226686

Action: CA110 - RFI Workplan Received
NAICS Code(s): 92811
National Security
Original schedule date: Not reported
Schedule end date: Not reported

EPA ID: SC3570024460
EPA Region: 04
Area Name: SWMU 53, 60 & 71 (ZONE 1)
Actual Date: 2005-06-01 00:00:00.0
Action: CA110 - RFI Workplan Received
NAICS Code(s): 92811
National Security
Original schedule date: Not reported
Schedule end date: Not reported

EPA ID: SC3570024460
EPA Region: 04
Area Name: SWMU 66 (LF004)
Actual Date: 2005-06-01 00:00:00.0
Action: CA110 - RFI Workplan Received
NAICS Code(s): 92811
National Security
Original schedule date: Not reported
Schedule end date: Not reported

EPA ID: SC3570024460
EPA Region: 04
Area Name: SWMU 58 (OT012) & 70 (ZONE 3)
Actual Date: 2005-06-01 00:00:00.0
Action: CA110 - RFI Workplan Received
NAICS Code(s): 92811
National Security
Original schedule date: Not reported
Schedule end date: Not reported

EPA ID: SC3570024460
EPA Region: 04
Area Name: SWMU 68 (LF006) Landfill #3
Actual Date: 2005-05-24 00:00:00.0
Action: CA645
NAICS Code(s): 92811
National Security
Original schedule date: Not reported
Schedule end date: Not reported

EPA ID: SC3570024460
EPA Region: 04
Area Name: SWMU 29,88,104,118,122 & AOC C & O
Actual Date: 2005-05-11 00:00:00.0
Action: CA640
NAICS Code(s): 92811
National Security
Original schedule date: Not reported
Schedule end date: Not reported

EPA ID: SC3570024460

Map ID
Direction
Distance
Elevation

MAP FINDINGS

Site

Database(s)

EDR ID Number
EPA ID Number

JOINT BASE CHARLESTON AIR BASE (Continued)

1000226686

EPA Region: 04
Area Name: ZONE 4 - SWMUS 86, 103 & 121
Actual Date: 2005-04-29 00:00:00.0
Action: CA645
NAICS Code(s): 92811
National Security
Original schedule date: Not reported
Schedule end date: Not reported

EPA ID: SC3570024460
EPA Region: 04
Area Name: AOC S - Radar Annex TCE Plume
Actual Date: 2005-04-06 00:00:00.0
Action: CA334
NAICS Code(s): 92811
National Security
Original schedule date: Not reported
Schedule end date: Not reported

EPA ID: SC3570024460
EPA Region: 04
Area Name: SWMU 68 (LF006) Landfill #3
Actual Date: 2005-03-24 00:00:00.0
Action: CA610
NAICS Code(s): 92811
National Security
Original schedule date: Not reported
Schedule end date: Not reported

EPA ID: SC3570024460
EPA Region: 04
Area Name: AOC S - Radar Annex TCE Plume
Actual Date: 2005-03-10 00:00:00.0
Action: CA190 - RFI Report Received
NAICS Code(s): 92811
National Security
Original schedule date: Not reported
Schedule end date: Not reported

EPA ID: SC3570024460
EPA Region: 04
Area Name: SWMU 53, 60 & 71 (ZONE 1)
Actual Date: 2005-02-28 00:00:00.0
Action: CA186
NAICS Code(s): 92811
National Security
Original schedule date: Not reported
Schedule end date: Not reported

EPA ID: SC3570024460
EPA Region: 04
Area Name: SWMU 54
Actual Date: 2005-02-28 00:00:00.0
Action: CA186
NAICS Code(s): 92811
National Security
Original schedule date: Not reported

Map ID
Direction
Distance
Elevation

MAP FINDINGS

Site

Database(s)

EDR ID Number
EPA ID Number

JOINT BASE CHARLESTON AIR BASE (Continued)

1000226686

Schedule end date: Not reported

EPA ID: SC3570024460
EPA Region: 04
Area Name: SWMU 58 (OT012) & 70 (ZONE 3)
Actual Date: 2005-02-28 00:00:00.0
Action: CA186
NAICS Code(s): 92811

National Security

Original schedule date: Not reported

Schedule end date: Not reported

EPA ID: SC3570024460
EPA Region: 04
Area Name: SWMU 55/Fire Training Area #3 & FT - 03
Actual Date: 2005-02-28 00:00:00.0
Action: CA630
NAICS Code(s): 92811

National Security

Original schedule date: Not reported

Schedule end date: Not reported

EPA ID: SC3570024460
EPA Region: 04
Area Name: SWMU 69 (LF002) Landfill #4
Actual Date: 2005-02-23 00:00:00.0
Action: CA186
NAICS Code(s): 92811

National Security

Original schedule date: Not reported

Schedule end date: Not reported

EPA ID: SC3570024460
EPA Region: 04
Area Name: SWMU 66 (LF004)
Actual Date: 2005-02-23 00:00:00.0
Action: CA186
NAICS Code(s): 92811

National Security

Original schedule date: Not reported

Schedule end date: Not reported

EPA ID: SC3570024460
EPA Region: 04
Area Name: SWMU 68 (LF006) Landfill #3
Actual Date: 2005-02-07 00:00:00.0
Action: CA640
NAICS Code(s): 92811

National Security

Original schedule date: Not reported

Schedule end date: Not reported

EPA ID: SC3570024460
EPA Region: 04
Area Name: OIL/WATER SEPARATORS
Actual Date: 2005-02-03 00:00:00.0
Action: CA184

Map ID
Direction
Distance
Elevation

MAP FINDINGS

Site

Database(s)

EDR ID Number
EPA ID Number

JOINT BASE CHARLESTON AIR BASE (Continued)

1000226686

NAICS Code(s): 92811
National Security
Original schedule date: Not reported
Schedule end date: Not reported

EPA ID: SC3570024460
EPA Region: 04
Area Name: SWMU 55/Fire Training Area #3 & FT - 03
Actual Date: 2005-01-20 00:00:00.0
Action: CA610
NAICS Code(s): 92811
National Security
Original schedule date: Not reported
Schedule end date: Not reported

EPA ID: SC3570024460
EPA Region: 04
Area Name: ZONE 4 - SWMU 33
Actual Date: 2005-01-06 00:00:00.0
Action: CA186
NAICS Code(s): 92811
National Security
Original schedule date: Not reported
Schedule end date: Not reported

EPA ID: SC3570024460
EPA Region: 04
Area Name: SWMU 55/Fire Training Area #3 & FT - 03
Actual Date: 2005-01-06 00:00:00.0
Action: CA620
NAICS Code(s): 92811
National Security
Original schedule date: Not reported
Schedule end date: Not reported

EPA ID: SC3570024460
EPA Region: 04
Area Name: ZONE 2
Actual Date: 2004-12-15 00:00:00.0
Action: CA150 - RFI Workplan Approved
NAICS Code(s): 92811
National Security
Original schedule date: Not reported
Schedule end date: Not reported

EPA ID: SC3570024460
EPA Region: 04
Area Name: ZONE 2
Actual Date: 2004-12-15 00:00:00.0
Action: CA150 - RFI Workplan Approved
NAICS Code(s): 92811
National Security
Original schedule date: Not reported
Schedule end date: Not reported

EPA ID: SC3570024460
EPA Region: 04

Map ID
Direction
Distance
Elevation

MAP FINDINGS

Site

Database(s)

EDR ID Number
EPA ID Number

JOINT BASE CHARLESTON AIR BASE (Continued)

1000226686

Area Name: SWMU 66 (LF004)
Actual Date: 2004-12-08 00:00:00.0
Action: CA184
NAICS Code(s): 92811
National Security
Original schedule date: Not reported
Schedule end date: Not reported

EPA ID: SC3570024460
EPA Region: 04
Area Name: SWMU 69 (LF002) Landfill #4
Actual Date: 2004-12-08 00:00:00.0
Action: CA184
NAICS Code(s): 92811
National Security
Original schedule date: Not reported
Schedule end date: Not reported

EPA ID: SC3570024460
EPA Region: 04
Area Name: SWMU 58 (OT012) & 70 (ZONE 3)
Actual Date: 2004-12-08 00:00:00.0
Action: CA184
NAICS Code(s): 92811
National Security
Original schedule date: Not reported
Schedule end date: Not reported

EPA ID: SC3570024460
EPA Region: 04
Area Name: SWMU 54
Actual Date: 2004-12-08 00:00:00.0
Action: CA184
NAICS Code(s): 92811
National Security
Original schedule date: Not reported
Schedule end date: Not reported

EPA ID: SC3570024460
EPA Region: 04
Area Name: SWMU 53, 60 & 71 (ZONE 1)
Actual Date: 2004-12-08 00:00:00.0
Action: CA184
NAICS Code(s): 92811
National Security
Original schedule date: Not reported
Schedule end date: Not reported

EPA ID: SC3570024460
EPA Region: 04
Area Name: SWMUS 61, 72 & 73
Actual Date: 2004-12-01 00:00:00.0
Action: CA150 - RFI Workplan Approved
NAICS Code(s): 92811
National Security
Original schedule date: Not reported
Schedule end date: Not reported

Map ID
Direction
Distance
Elevation

MAP FINDINGS

Site

Database(s)

EDR ID Number
EPA ID Number

JOINT BASE CHARLESTON AIR BASE (Continued)

1000226686

EPA ID: SC3570024460
EPA Region: 04
Area Name: SMWUS 54,67,134,143&AOCS A,D,E,F,G,H,M
Actual Date: 2004-11-22 00:00:00.0
Action: CA375 - Decision On Petition For No Further Action
NAICS Code(s): 92811
National Security
Original schedule date: Not reported
Schedule end date: Not reported

EPA ID: SC3570024460
EPA Region: 04
Area Name: ENTIRE FACILITY
Actual Date: 2004-11-15 00:00:00.0
Action: CA104
NAICS Code(s): 92811
National Security
Original schedule date: Not reported
Schedule end date: Not reported

EPA ID: SC3570024460
EPA Region: 04
Area Name: ZONE 2
Actual Date: 2004-10-29 00:00:00.0
Action: CA150 - RFI Workplan Approved
NAICS Code(s): 92811
National Security
Original schedule date: Not reported
Schedule end date: Not reported

EPA ID: SC3570024460
EPA Region: 04
Area Name: ZONE 4 - SWMU 33
Actual Date: 2004-10-04 00:00:00.0
Action: CA184
NAICS Code(s): 92811
National Security
Original schedule date: Not reported
Schedule end date: Not reported

EPA ID: SC3570024460
EPA Region: 04
Area Name: ZONE 4 - SWMUS 86, 103 & 121
Actual Date: 2004-10-04 00:00:00.0
Action: CA640
NAICS Code(s): 92811
National Security
Original schedule date: Not reported
Schedule end date: Not reported

EPA ID: SC3570024460
EPA Region: 04
Area Name: SMWUS 54,67,134,143&AOCS A,D,E,F,G,H,M
Actual Date: 2004-10-02 00:00:00.0
Action: CA370 - Petition For No Further Action Receipt Date
NAICS Code(s): 92811
National Security

Map ID
Direction
Distance
Elevation

MAP FINDINGS

Site

Database(s)

EDR ID Number
EPA ID Number

JOINT BASE CHARLESTON AIR BASE (Continued)

1000226686

Original schedule date: Not reported
Schedule end date: Not reported

EPA ID: SC3570024460
EPA Region: 04
Area Name: OIL/WATER SEPARATORS
Actual Date: 2004-10-01 00:00:00.0
Action: CA150 - RFI Workplan Approved
NAICS Code(s): 92811
National Security

Original schedule date: Not reported
Schedule end date: Not reported

EPA ID: SC3570024460
EPA Region: 04
Area Name: OIL/WATER SEPARATORS
Actual Date: 2004-10-01 00:00:00.0
Action: CA110 - RFI Workplan Received
NAICS Code(s): 92811
National Security

Original schedule date: Not reported
Schedule end date: Not reported

EPA ID: SC3570024460
EPA Region: 04
Area Name: SWMUS 61, 72 & 73
Actual Date: 2004-08-20 00:00:00.0
Action: CA110 - RFI Workplan Received
NAICS Code(s): 92811
National Security

Original schedule date: Not reported
Schedule end date: Not reported

EPA ID: SC3570024460
EPA Region: 04
Area Name: ZONE4-SWMUs 88,149 & 151 [also seq#2&13]
Actual Date: 2004-08-05 00:00:00.0
Action: CA630
NAICS Code(s): 92811
National Security

Original schedule date: Not reported
Schedule end date: Not reported

EPA ID: SC3570024460
EPA Region: 04
Area Name: SWMU 55/Fire Training Area #3 & FT - 03
Actual Date: 2004-08-02 00:00:00.0
Action: CA610
NAICS Code(s): 92811
National Security

Original schedule date: Not reported
Schedule end date: Not reported

EPA ID: SC3570024460
EPA Region: 04
Area Name: ZONE 2
Actual Date: 2004-08-02 00:00:00.0

Map ID
Direction
Distance
Elevation

MAP FINDINGS

Site

Database(s)

EDR ID Number
EPA ID Number

JOINT BASE CHARLESTON AIR BASE (Continued)

1000226686

Action: CA110 - RFI Workplan Received
NAICS Code(s): 92811
National Security
Original schedule date: Not reported
Schedule end date: Not reported

EPA ID: SC3570024460
EPA Region: 04
Area Name: ZONE4-SWMUs 88,149 & 151 [also seq#2&13]
Actual Date: 2004-07-26 00:00:00.0
Action: CA610
NAICS Code(s): 92811
National Security
Original schedule date: Not reported
Schedule end date: Not reported

EPA ID: SC3570024460
EPA Region: 04
Area Name: ZONE 2
Actual Date: 2004-07-20 00:00:00.0
Action: CA110 - RFI Workplan Received
NAICS Code(s): 92811
National Security
Original schedule date: Not reported
Schedule end date: Not reported

EPA ID: SC3570024460
EPA Region: 04
Area Name: ZONE4-SWMUs 88,149 & 151 [also seq#2&13]
Actual Date: 2004-07-01 00:00:00.0
Action: CA620
NAICS Code(s): 92811
National Security
Original schedule date: Not reported
Schedule end date: Not reported

EPA ID: SC3570024460
EPA Region: 04
Area Name: AOC R (TAXIWAY E JP-4 PIPELINE LEAK)
Actual Date: 2004-06-25 00:00:00.0
Action: CA630
NAICS Code(s): 92811
National Security
Original schedule date: Not reported
Schedule end date: Not reported

EPA ID: SC3570024460
EPA Region: 04
Area Name: SWMU 55/Fire Training Area #3 & FT - 03
Actual Date: 2004-06-25 00:00:00.0
Action: CA186
NAICS Code(s): 92811
National Security
Original schedule date: Not reported
Schedule end date: Not reported

EPA ID: SC3570024460

Map ID
Direction
Distance
Elevation

MAP FINDINGS

Site

Database(s)

EDR ID Number
EPA ID Number

JOINT BASE CHARLESTON AIR BASE (Continued)

1000226686

EPA Region: 04
Area Name: AOC R (TAXIWAY E JP-4 PIPELINE LEAK)
Actual Date: 2004-06-24 00:00:00.0
Action: CA610
NAICS Code(s): 92811
National Security
Original schedule date: Not reported
Schedule end date: Not reported

EPA ID: SC3570024460
EPA Region: 04
Area Name: ZONE4-SWMUs 88,149 & 151 [also seq#2&13]
Actual Date: 2004-06-21 00:00:00.0
Action: CA610
NAICS Code(s): 92811
National Security
Original schedule date: Not reported
Schedule end date: Not reported

EPA ID: SC3570024460
EPA Region: 04
Area Name: SWMUS 61, 72 & 73
Actual Date: 2004-06-21 00:00:00.0
Action: CA150 - RFI Workplan Approved
NAICS Code(s): 92811
National Security
Original schedule date: Not reported
Schedule end date: Not reported

EPA ID: SC3570024460
EPA Region: 04
Area Name: SWMUS 61, 72 & 73
Actual Date: 2004-06-10 00:00:00.0
Action: CA140 - RFI Workplan Notice Of Deficiency Issued
NAICS Code(s): 92811
National Security
Original schedule date: Not reported
Schedule end date: Not reported

EPA ID: SC3570024460
EPA Region: 04
Area Name: SWMU 55/Fire Training Area #3 & FT - 03
Actual Date: 2004-06-01 00:00:00.0
Action: CA184
NAICS Code(s): 92811
National Security
Original schedule date: Not reported
Schedule end date: Not reported

EPA ID: SC3570024460
EPA Region: 04
Area Name: SWMU 68 (LF006) Landfill #3
Actual Date: 2004-06-01 00:00:00.0
Action: CA640
NAICS Code(s): 92811
National Security
Original schedule date: Not reported

Map ID
Direction
Distance
Elevation

MAP FINDINGS

Site

Database(s)

EDR ID Number
EPA ID Number

JOINT BASE CHARLESTON AIR BASE (Continued)

1000226686

Schedule end date: Not reported

EPA ID: SC3570024460
EPA Region: 04
Area Name: SWMUS 61, 72 & 73
Actual Date: 2004-06-01 00:00:00.0
Action: CA110 - RFI Workplan Received
NAICS Code(s): 92811
National Security
Original schedule date: Not reported
Schedule end date: Not reported

EPA ID: SC3570024460
EPA Region: 04
Area Name: SWMUS 61, 72 & 73
Actual Date: 2004-04-19 00:00:00.0
Action: CA110 - RFI Workplan Received
NAICS Code(s): 92811
National Security
Original schedule date: Not reported
Schedule end date: Not reported

EPA ID: SC3570024460
EPA Region: 04
Area Name: SWMU 66 (LF004)
Actual Date: 2004-03-30 00:00:00.0
Action: CA620
NAICS Code(s): 92811
National Security
Original schedule date: Not reported
Schedule end date: Not reported

EPA ID: SC3570024460
EPA Region: 04
Area Name: SWMU 146 Fuel Hydrant System & UST
Actual Date: 2004-03-15 00:00:00.0
Action: CA375 - Decision On Petition For No Further Action
NAICS Code(s): 92811
National Security
Original schedule date: Not reported
Schedule end date: Not reported

EPA ID: SC3570024460
EPA Region: 04
Area Name: SWMU 146 Fuel Hydrant System & UST
Actual Date: 2004-03-12 00:00:00.0
Action: CA370 - Petition For No Further Action Receipt Date
NAICS Code(s): 92811
National Security
Original schedule date: Not reported
Schedule end date: Not reported

EPA ID: SC3570024460
EPA Region: 04
Area Name: SWMU 66 (LF004)
Actual Date: 2004-03-11 00:00:00.0
Action: CA610

Map ID
Direction
Distance
Elevation

MAP FINDINGS

Site

Database(s)

EDR ID Number
EPA ID Number

JOINT BASE CHARLESTON AIR BASE (Continued)

1000226686

NAICS Code(s): 92811
National Security
Original schedule date: Not reported
Schedule end date: Not reported

EPA ID: SC3570024460
EPA Region: 04
Area Name: Zone 2-SWMU 25 Bldg 575 Oil-Water Sep
Actual Date: 2004-03-09 00:00:00.0
Action: CA370 - Petition For No Further Action Receipt Date
NAICS Code(s): 92811
National Security
Original schedule date: Not reported
Schedule end date: Not reported

EPA ID: SC3570024460
EPA Region: 04
Area Name: Zone 2-SWMUs 20,21,22,23,24
Actual Date: 2004-03-09 00:00:00.0
Action: CA370 - Petition For No Further Action Receipt Date
NAICS Code(s): 92811
National Security
Original schedule date: Not reported
Schedule end date: Not reported

EPA ID: SC3570024460
EPA Region: 04
Area Name: ZONE 2
Actual Date: 2004-01-30 00:00:00.0
Action: CA120 - RFI Workplan Modification Requested By Agency
NAICS Code(s): 92811
National Security
Original schedule date: Not reported
Schedule end date: Not reported

EPA ID: SC3570024460
EPA Region: 04
Area Name: ZONE 2
Actual Date: 2004-01-30 00:00:00.0
Action: CA270 - CMS Workplan Modification Requested By Agency
NAICS Code(s): 92811
National Security
Original schedule date: Not reported
Schedule end date: Not reported

EPA ID: SC3570024460
EPA Region: 04
Area Name: SWMU 66 (LF004)
Actual Date: 2004-01-13 00:00:00.0
Action: CA640
NAICS Code(s): 92811
National Security
Original schedule date: Not reported
Schedule end date: Not reported

EPA ID: SC3570024460
EPA Region: 04

Map ID
Direction
Distance
Elevation

MAP FINDINGS

Site

Database(s)

EDR ID Number
EPA ID Number

JOINT BASE CHARLESTON AIR BASE (Continued)

1000226686

Area Name: SWMU 89
Actual Date: 2003-12-22 00:00:00.0
Action: CA186
NAICS Code(s): 92811
National Security
Original schedule date: Not reported
Schedule end date: Not reported

EPA ID: SC3570024460
EPA Region: 04
Area Name: ZONE 2
Actual Date: 2003-12-16 00:00:00.0
Action: CA260 - CMS Workplan Received
NAICS Code(s): 92811
National Security
Original schedule date: Not reported
Schedule end date: Not reported

EPA ID: SC3570024460
EPA Region: 04
Area Name: ZONE 2
Actual Date: 2003-12-16 00:00:00.0
Action: CA110 - RFI Workplan Received
NAICS Code(s): 92811
National Security
Original schedule date: Not reported
Schedule end date: Not reported

EPA ID: SC3570024460
EPA Region: 04
Area Name: SWMU 55/Fire Training Area #3 & FT - 03
Actual Date: 2003-12-15 00:00:00.0
Action: CA150 - RFI Workplan Approved
NAICS Code(s): 92811
National Security
Original schedule date: Not reported
Schedule end date: Not reported

EPA ID: SC3570024460
EPA Region: 04
Area Name: SWMU 55/Fire Training Area #3 & FT - 03
Actual Date: 2003-11-17 00:00:00.0
Action: CA110 - RFI Workplan Received
NAICS Code(s): 92811
National Security
Original schedule date: Not reported
Schedule end date: Not reported

EPA ID: SC3570024460
EPA Region: 04
Area Name: ZONE 4 - SWMU 29
Actual Date: 2003-10-21 00:00:00.0
Action: CA150 - RFI Workplan Approved
NAICS Code(s): 92811
National Security
Original schedule date: Not reported
Schedule end date: Not reported

Map ID
Direction
Distance
Elevation

MAP FINDINGS

Site

Database(s)

EDR ID Number
EPA ID Number

JOINT BASE CHARLESTON AIR BASE (Continued)

1000226686

EPA ID: SC3570024460
EPA Region: 04
Area Name: ZONE 4 - SWMU 29
Actual Date: 2003-10-20 00:00:00.0
Action: CA110 - RFI Workplan Received
NAICS Code(s): 92811
National Security
Original schedule date: Not reported
Schedule end date: Not reported

EPA ID: SC3570024460
EPA Region: 04
Area Name: ZONE4-SWMUs 88,149 & 151 [also seq#2&13]
Actual Date: 2003-10-03 00:00:00.0
Action: CA150 - RFI Workplan Approved
NAICS Code(s): 92811
National Security
Original schedule date: Not reported
Schedule end date: Not reported

EPA ID: SC3570024460
EPA Region: 04
Area Name: ZONE 4 - SWMU 33
Actual Date: 2003-10-03 00:00:00.0
Action: CA150 - RFI Workplan Approved
NAICS Code(s): 92811
National Security
Original schedule date: Not reported
Schedule end date: Not reported

EPA ID: SC3570024460
EPA Region: 04
Area Name: ZONE 4 - SWMUS 86, 103 & 121
Actual Date: 2003-10-03 00:00:00.0
Action: CA150 - RFI Workplan Approved
NAICS Code(s): 92811
National Security
Original schedule date: Not reported
Schedule end date: Not reported

EPA ID: SC3570024460
EPA Region: 04
Area Name: ZONE 2
Actual Date: 2003-08-13 00:00:00.0
Action: CA140 - RFI Workplan Notice Of Deficiency Issued
NAICS Code(s): 92811
National Security
Original schedule date: Not reported
Schedule end date: Not reported

EPA ID: SC3570024460
EPA Region: 04
Area Name: ZONE4-SWMUs 88,149 & 151 [also seq#2&13]
Actual Date: 2003-07-23 00:00:00.0
Action: CA110 - RFI Workplan Received
NAICS Code(s): 92811
National Security

Map ID
Direction
Distance
Elevation

MAP FINDINGS

Site

Database(s)

EDR ID Number
EPA ID Number

JOINT BASE CHARLESTON AIR BASE (Continued)

1000226686

Original schedule date: Not reported
Schedule end date: Not reported

EPA ID: SC3570024460
EPA Region: 04
Area Name: ZONE 4 - SWMUS 86, 103 & 121
Actual Date: 2003-07-23 00:00:00.0
Action: CA110 - RFI Workplan Received
NAICS Code(s): 92811
National Security

Original schedule date: Not reported
Schedule end date: Not reported

EPA ID: SC3570024460
EPA Region: 04
Area Name: ZONE 4 - SWMU 33
Actual Date: 2003-07-22 00:00:00.0
Action: CA110 - RFI Workplan Received
NAICS Code(s): 92811
National Security

Original schedule date: Not reported
Schedule end date: Not reported

EPA ID: SC3570024460
EPA Region: 04
Area Name: ZONE 4 - SWMUS 86, 103 & 121
Actual Date: 2003-07-11 00:00:00.0
Action: CA640
NAICS Code(s): 92811
National Security

Original schedule date: Not reported
Schedule end date: Not reported

EPA ID: SC3570024460
EPA Region: 04
Area Name: EI PROJECT SCHEDULE
Actual Date: 2003-06-30 00:00:00.0
Action: CA750YE - Migration of Contaminated Groundwater under Control, Yes,
Migration of Contaminated Groundwater Under Control has been verified
NAICS Code(s): 92811
National Security

Original schedule date: 2003-06-30 00:00:00.0
Schedule end date: Not reported

EPA ID: SC3570024460
EPA Region: 04
Area Name: ENTIRE FACILITY
Actual Date: 2003-06-30 00:00:00.0
Action: CA750YE - Migration of Contaminated Groundwater under Control, Yes,
Migration of Contaminated Groundwater Under Control has been verified
NAICS Code(s): 92811
National Security

Original schedule date: 2003-06-30 00:00:00.0
Schedule end date: Not reported

EPA ID: SC3570024460
EPA Region: 04

Map ID
Direction
Distance
Elevation

MAP FINDINGS

Site

Database(s)

EDR ID Number
EPA ID Number

JOINT BASE CHARLESTON AIR BASE (Continued)

1000226686

Area Name: SWMU 89
Actual Date: 2003-06-25 00:00:00.0
Action: CA184
NAICS Code(s): 92811
National Security
Original schedule date: Not reported
Schedule end date: Not reported

EPA ID: SC3570024460
EPA Region: 04
Area Name: SWMU 55/Fire Training Area #3 & FT - 03
Actual Date: 2003-06-18 00:00:00.0
Action: CA200 - RFI Approved
NAICS Code(s): 92811
National Security
Original schedule date: Not reported
Schedule end date: Not reported

EPA ID: SC3570024460
EPA Region: 04
Area Name: SWMU 55/Fire Training Area #3 & FT - 03
Actual Date: 2003-06-09 00:00:00.0
Action: CA190 - RFI Report Received
NAICS Code(s): 92811
National Security
Original schedule date: Not reported
Schedule end date: Not reported

EPA ID: SC3570024460
EPA Region: 04
Area Name: SWMU 55/Fire Training Area #3 & FT - 03
Actual Date: 2003-05-06 00:00:00.0
Action: CA186
NAICS Code(s): 92811
National Security
Original schedule date: Not reported
Schedule end date: Not reported

EPA ID: SC3570024460
EPA Region: 04
Area Name: SWMU 55/Fire Training Area #3 & FT - 03
Actual Date: 2003-05-06 00:00:00.0
Action: CA645
NAICS Code(s): 92811
National Security
Original schedule date: Not reported
Schedule end date: Not reported

EPA ID: SC3570024460
EPA Region: 04
Area Name: ZONE 4 - GW INVESTIGATION[also seq#2&29]
Actual Date: 2003-04-24 00:00:00.0
Action: CA186
NAICS Code(s): 92811
National Security
Original schedule date: Not reported
Schedule end date: Not reported

Map ID
Direction
Distance
Elevation

MAP FINDINGS

Site

Database(s)

EDR ID Number
EPA ID Number

JOINT BASE CHARLESTON AIR BASE (Continued)

1000226686

EPA ID: SC3570024460
EPA Region: 04
Area Name: ZONE 2
Actual Date: 2003-04-17 00:00:00.0
Action: CA110 - RFI Workplan Received
NAICS Code(s): 92811
National Security
Original schedule date: Not reported
Schedule end date: Not reported

EPA ID: SC3570024460
EPA Region: 04
Area Name: SWMU 141 Material Storage Yard
Actual Date: 2003-04-11 00:00:00.0
Action: CA370 - Petition For No Further Action Receipt Date
NAICS Code(s): 92811
National Security
Original schedule date: Not reported
Schedule end date: Not reported

EPA ID: SC3570024460
EPA Region: 04
Area Name: SWMU 141 Material Storage Yard
Actual Date: 2003-04-11 00:00:00.0
Action: CA375 - Decision On Petition For No Further Action
NAICS Code(s): 92811
National Security
Original schedule date: Not reported
Schedule end date: Not reported

EPA ID: SC3570024460
EPA Region: 04
Area Name: EI PROJECT SCHEDULE
Actual Date: 2003-03-17 00:00:00.0
Action: CAX600G
NAICS Code(s): 92811
National Security
Original schedule date: 2003-06-30 00:00:00.0
Schedule end date: 2004-09-30 00:00:00.0

EPA ID: SC3570024460
EPA Region: 04
Area Name: EI PROJECT SCHEDULE
Actual Date: 2003-03-17 00:00:00.0
Action: CAX600G
NAICS Code(s): 92811
National Security
Original schedule date: 2002-09-30 00:00:00.0
Schedule end date: 2004-09-30 00:00:00.0

EPA ID: SC3570024460
EPA Region: 04
Area Name: SWMU 66 (LF004)
Actual Date: 2003-03-13 00:00:00.0
Action: CA630
NAICS Code(s): 92811
National Security

Map ID
Direction
Distance
Elevation

MAP FINDINGS

Site

Database(s)

EDR ID Number
EPA ID Number

JOINT BASE CHARLESTON AIR BASE (Continued)

1000226686

Original schedule date: Not reported
Schedule end date: Not reported

EPA ID: SC3570024460
EPA Region: 04
Area Name: LANDFILL LF-06 - SWMU 68
Actual Date: 2003-03-03 00:00:00.0
Action: CA630
NAICS Code(s): 92811
National Security

Original schedule date: Not reported
Schedule end date: Not reported

EPA ID: SC3570024460
EPA Region: 04
Area Name: EI PROJECT SCHEDULE
Actual Date: 2003-03-03 00:00:00.0
Action: CA630XH
NAICS Code(s): 92811
National Security

Original schedule date: Not reported
Schedule end date: Not reported

EPA ID: SC3570024460
EPA Region: 04
Area Name: EI PROJECT SCHEDULE
Actual Date: 2003-03-03 00:00:00.0
Action: CA630XG
NAICS Code(s): 92811
National Security

Original schedule date: Not reported
Schedule end date: Not reported

EPA ID: SC3570024460
EPA Region: 04
Area Name: LANDFILL LF-06 - SWMU 68
Actual Date: 2003-02-27 00:00:00.0
Action: CA610
NAICS Code(s): 92811
National Security

Original schedule date: Not reported
Schedule end date: Not reported

EPA ID: SC3570024460
EPA Region: 04
Area Name: SWMU 66 (LF004)
Actual Date: 2003-02-18 00:00:00.0
Action: CA610
NAICS Code(s): 92811
National Security

Original schedule date: Not reported
Schedule end date: Not reported

EPA ID: SC3570024460
EPA Region: 04
Area Name: SWMU 55/Fire Training Area #3 & FT - 03
Actual Date: 2003-02-10 00:00:00.0

Map ID
Direction
Distance
Elevation

MAP FINDINGS

Site

Database(s)

EDR ID Number
EPA ID Number

JOINT BASE CHARLESTON AIR BASE (Continued)

1000226686

Action: CA184
NAICS Code(s): 92811
National Security
Original schedule date: Not reported
Schedule end date: Not reported

EPA ID: SC3570024460
EPA Region: 04
Area Name: SWMU 55/Fire Training Area #3 & FT - 03
Actual Date: 2002-12-19 00:00:00.0
Action: CA640
NAICS Code(s): 92811
National Security
Original schedule date: Not reported
Schedule end date: Not reported

EPA ID: SC3570024460
EPA Region: 04
Area Name: ZONE 4 - GW INVESTIGATION[also seq#2&29]
Actual Date: 2002-09-05 00:00:00.0
Action: CA184
NAICS Code(s): 92811
National Security
Original schedule date: Not reported
Schedule end date: Not reported

EPA ID: SC3570024460
EPA Region: 04
Area Name: ZONE 4 - GW INVESTIGATION[also seq#2&29]
Actual Date: 2002-09-05 00:00:00.0
Action: CA190 - RFI Report Received
NAICS Code(s): 92811
National Security
Original schedule date: Not reported
Schedule end date: Not reported

EPA ID: SC3570024460
EPA Region: 04
Area Name: LONG TERM MOMITORING FOR MULTIPLE SITES
Actual Date: 2002-08-30 00:00:00.0
Action: CA195 - FI Progress Reports Received
NAICS Code(s): 92811
National Security
Original schedule date: Not reported
Schedule end date: Not reported

EPA ID: SC3570024460
EPA Region: 04
Area Name: LONG TERM MOMITORING FOR MULTIPLE SITES
Actual Date: 2002-08-29 00:00:00.0
Action: CA195 - FI Progress Reports Received
NAICS Code(s): 92811
National Security
Original schedule date: Not reported
Schedule end date: Not reported

EPA ID: SC3570024460

Map ID
Direction
Distance
Elevation

MAP FINDINGS

Site

Database(s)

EDR ID Number
EPA ID Number

JOINT BASE CHARLESTON AIR BASE (Continued)

1000226686

EPA Region: 04
Area Name: LONG TERM MOMITORING FOR MULTIPLE SITES
Actual Date: 2002-08-27 00:00:00.0
Action: CA195 - FI Progress Reports Received
NAICS Code(s): 92811
National Security
Original schedule date: Not reported
Schedule end date: Not reported

EPA ID: SC3570024460
EPA Region: 04
Area Name: ENTIRE FACILITY
Actual Date: 2002-08-26 00:00:00.0
Action: CA725YE - Current Human Exposures Under Control, Yes, Current Human Exposures Under Control has been verified
NAICS Code(s): 92811
National Security
Original schedule date: 2002-09-30 00:00:00.0
Schedule end date: Not reported

EPA ID: SC3570024460
EPA Region: 04
Area Name: EI PROJECT SCHEDULE
Actual Date: 2002-08-26 00:00:00.0
Action: CA186XG
NAICS Code(s): 92811
National Security
Original schedule date: 2003-06-30 00:00:00.0
Schedule end date: Not reported

EPA ID: SC3570024460
EPA Region: 04
Area Name: EI PROJECT SCHEDULE
Actual Date: 2002-08-26 00:00:00.0
Action: CA186XH
NAICS Code(s): 92811
National Security
Original schedule date: 2002-06-30 00:00:00.0
Schedule end date: Not reported

EPA ID: SC3570024460
EPA Region: 04
Area Name: SWMU 131
Actual Date: 2002-08-26 00:00:00.0
Action: CA375 - Decision On Petition For No Further Action
NAICS Code(s): 92811
National Security
Original schedule date: Not reported
Schedule end date: Not reported

EPA ID: SC3570024460
EPA Region: 04
Area Name: EI PROJECT SCHEDULE
Actual Date: 2002-08-26 00:00:00.0
Action: CA725YE - Current Human Exposures Under Control, Yes, Current Human Exposures Under Control has been verified
NAICS Code(s): 92811

Map ID
Direction
Distance
Elevation

MAP FINDINGS

Site

Database(s)

EDR ID Number
EPA ID Number

JOINT BASE CHARLESTON AIR BASE (Continued)

1000226686

National Security
Original schedule date: 2002-09-30 00:00:00.0
Schedule end date: Not reported

EPA ID: SC3570024460
EPA Region: 04
Area Name: SWMU 131
Actual Date: 2002-08-23 00:00:00.0
Action: CA375 - Decision On Petition For No Further Action
NAICS Code(s): 92811
National Security
Original schedule date: Not reported
Schedule end date: Not reported

EPA ID: SC3570024460
EPA Region: 04
Area Name: SWMUS 61, 72 & 73
Actual Date: 2002-08-14 00:00:00.0
Action: CA186
NAICS Code(s): 92811
National Security
Original schedule date: Not reported
Schedule end date: Not reported

EPA ID: SC3570024460
EPA Region: 04
Area Name: SWMU 55/Fire Training Area #3 & FT - 03
Actual Date: 2002-07-29 00:00:00.0
Action: CA150 - RFI Workplan Approved
NAICS Code(s): 92811
National Security
Original schedule date: Not reported
Schedule end date: Not reported

EPA ID: SC3570024460
EPA Region: 04
Area Name: SWMU 55/Fire Training Area #3 & FT - 03
Actual Date: 2002-07-24 00:00:00.0
Action: CA110 - RFI Workplan Received
NAICS Code(s): 92811
National Security
Original schedule date: Not reported
Schedule end date: Not reported

EPA ID: SC3570024460
EPA Region: 04
Area Name: SWMU 55/Fire Training Area #3 & FT - 03
Actual Date: 2002-05-31 00:00:00.0
Action: CA186
NAICS Code(s): 92811
National Security
Original schedule date: Not reported
Schedule end date: Not reported

EPA ID: SC3570024460
EPA Region: 04
Area Name: LONG TERM MOMITORING FOR MULTIPLE SITES

Map ID
Direction
Distance
Elevation

MAP FINDINGS

Site

Database(s)

EDR ID Number
EPA ID Number

JOINT BASE CHARLESTON AIR BASE (Continued)

1000226686

Actual Date: 2002-05-03 00:00:00.0
Action: CA190 - RFI Report Received
NAICS Code(s): 92811
National Security
Original schedule date: Not reported
Schedule end date: Not reported

EPA ID: SC3570024460
EPA Region: 04
Area Name: SWMU 131
Actual Date: 2002-04-29 00:00:00.0
Action: CA370 - Petition For No Further Action Receipt Date
NAICS Code(s): 92811
National Security
Original schedule date: Not reported
Schedule end date: Not reported

EPA ID: SC3570024460
EPA Region: 04
Area Name: SWMU 55/Fire Training Area #3 & FT - 03
Actual Date: 2002-04-24 00:00:00.0
Action: CA110 - RFI Workplan Received
NAICS Code(s): 92811
National Security
Original schedule date: Not reported
Schedule end date: Not reported

EPA ID: SC3570024460
EPA Region: 04
Area Name: SWMU 68 (LF006) Landfill #3
Actual Date: 2002-04-17 00:00:00.0
Action: CA200 - RFI Approved
NAICS Code(s): 92811
National Security
Original schedule date: Not reported
Schedule end date: Not reported

EPA ID: SC3570024460
EPA Region: 04
Area Name: EI PROJECT SCHEDULE
Actual Date: 2002-04-17 00:00:00.0
Action: CAX200G
NAICS Code(s): 92811
National Security
Original schedule date: 2001-08-15 00:00:00.0
Schedule end date: 2001-10-31 00:00:00.0

EPA ID: SC3570024460
EPA Region: 04
Area Name: EI PROJECT SCHEDULE
Actual Date: 2002-04-17 00:00:00.0
Action: CAX200H
NAICS Code(s): 92811
National Security
Original schedule date: 2001-08-15 00:00:00.0
Schedule end date: 2001-10-31 00:00:00.0

Map ID
Direction
Distance
Elevation

MAP FINDINGS

Site

Database(s)

EDR ID Number
EPA ID Number

JOINT BASE CHARLESTON AIR BASE (Continued)

1000226686

EPA ID: SC3570024460
EPA Region: 04
Area Name: SWMU 55/Fire Training Area #3 & FT - 03
Actual Date: 2002-03-22 00:00:00.0
Action: CA150 - RFI Workplan Approved
NAICS Code(s): 92811
National Security
Original schedule date: Not reported
Schedule end date: Not reported

EPA ID: SC3570024460
EPA Region: 04
Area Name: SWMU 68 (LF006) Landfill #3
Actual Date: 2002-03-11 00:00:00.0
Action: CA190 - RFI Report Received
NAICS Code(s): 92811
National Security
Original schedule date: Not reported
Schedule end date: Not reported

EPA ID: SC3570024460
EPA Region: 04
Area Name: EI PROJECT SCHEDULE
Actual Date: 2002-01-30 00:00:00.0
Action: CAX200H
NAICS Code(s): 92811
National Security
Original schedule date: 2001-12-31 00:00:00.0
Schedule end date: Not reported

EPA ID: SC3570024460
EPA Region: 04
Area Name: EI PROJECT SCHEDULE
Actual Date: 2002-01-30 00:00:00.0
Action: CAX200G
NAICS Code(s): 92811
National Security
Original schedule date: 2001-12-31 00:00:00.0
Schedule end date: Not reported

EPA ID: SC3570024460
EPA Region: 04
Area Name: LONG TERM MOMITORING FOR MULTIPLE SITES
Actual Date: 2002-01-25 00:00:00.0
Action: CA190 - RFI Report Received
NAICS Code(s): 92811
National Security
Original schedule date: Not reported
Schedule end date: Not reported

EPA ID: SC3570024460
EPA Region: 04
Area Name: SWMUS 61, 72 & 73
Actual Date: 2002-01-23 00:00:00.0
Action: CA186
NAICS Code(s): 92811
National Security

Map ID
Direction
Distance
Elevation

MAP FINDINGS

Site

Database(s)

EDR ID Number
EPA ID Number

JOINT BASE CHARLESTON AIR BASE (Continued)

1000226686

Original schedule date: Not reported
Schedule end date: Not reported

EPA ID: SC3570024460
EPA Region: 04
Area Name: SWMU 55/Fire Training Area #3 & FT - 03
Actual Date: 2001-12-19 00:00:00.0
Action: CA110 - RFI Workplan Received
NAICS Code(s): 92811
National Security

Original schedule date: Not reported
Schedule end date: Not reported

EPA ID: SC3570024460
EPA Region: 04
Area Name: EI PROJECT SCHEDULE
Actual Date: 2001-12-10 00:00:00.0
Action: CAX600G
NAICS Code(s): 92811
National Security

Original schedule date: 2001-06-30 00:00:00.0
Schedule end date: 2001-11-30 00:00:00.0

EPA ID: SC3570024460
EPA Region: 04
Area Name: LONG TERM MOMITORING FOR MULTIPLE SITES
Actual Date: 2001-11-27 00:00:00.0
Action: CA190 - RFI Report Received
NAICS Code(s): 92811
National Security

Original schedule date: Not reported
Schedule end date: Not reported

EPA ID: SC3570024460
EPA Region: 04
Area Name: EI PROJECT SCHEDULE
Actual Date: 2001-11-26 00:00:00.0
Action: CA640XH
NAICS Code(s): 92811
National Security

Original schedule date: 2001-08-31 00:00:00.0
Schedule end date: 2001-11-30 00:00:00.0

EPA ID: SC3570024460
EPA Region: 04
Area Name: LANDFILL LF-06 - SWMU 68
Actual Date: 2001-11-26 00:00:00.0
Action: CA140 - RFI Workplan Notice Of Deficiency Issued
NAICS Code(s): 92811
National Security

Original schedule date: Not reported
Schedule end date: Not reported

EPA ID: SC3570024460
EPA Region: 04
Area Name: SWMU 55/Fire Training Area #3 & FT - 03
Actual Date: 2001-09-13 00:00:00.0

Map ID
Direction
Distance
Elevation

MAP FINDINGS

Site

Database(s)

EDR ID Number
EPA ID Number

JOINT BASE CHARLESTON AIR BASE (Continued)

1000226686

Action: CA200 - RFI Approved
NAICS Code(s): 92811
National Security
Original schedule date: Not reported
Schedule end date: Not reported

EPA ID: SC3570024460
EPA Region: 04
Area Name: EI PROJECT SCHEDULE
Actual Date: 2001-09-10 00:00:00.0
Action: CA184XH
NAICS Code(s): 92811
National Security
Original schedule date: 2001-05-11 00:00:00.0
Schedule end date: 2001-08-04 00:00:00.0

EPA ID: SC3570024460
EPA Region: 04
Area Name: EI PROJECT SCHEDULE
Actual Date: 2001-09-10 00:00:00.0
Action: CA184XG
NAICS Code(s): 92811
National Security
Original schedule date: 2001-05-11 00:00:00.0
Schedule end date: 2001-08-04 00:00:00.0

EPA ID: SC3570024460
EPA Region: 04
Area Name: LANDFILL LF-06 - SWMU 68
Actual Date: 2001-09-10 00:00:00.0
Action: CA110 - RFI Workplan Received
NAICS Code(s): 92811
National Security
Original schedule date: Not reported
Schedule end date: Not reported

EPA ID: SC3570024460
EPA Region: 04
Area Name: SWMU 57
Actual Date: 2001-09-04 00:00:00.0
Action: CA400 - Date For Remedy Selection (CM Imposed)
NAICS Code(s): 92811
National Security
Original schedule date: Not reported
Schedule end date: Not reported

EPA ID: SC3570024460
EPA Region: 04
Area Name: SMWUS 54,67,134,143&AOCS A,D,E,F,G,H,M
Actual Date: 2001-09-04 00:00:00.0
Action: CA550NR
NAICS Code(s): 92811
National Security
Original schedule date: Not reported
Schedule end date: Not reported

EPA ID: SC3570024460

Map ID
Direction
Distance
Elevation

MAP FINDINGS

Site

Database(s)

EDR ID Number
EPA ID Number

JOINT BASE CHARLESTON AIR BASE (Continued)

1000226686

EPA Region: 04
Area Name: SWMU 57
Actual Date: 2001-09-04 00:00:00.0
Action: CA999NF - Corrective Action Process Terminated, No Further Action
NAICS Code(s): 92811
National Security
Original schedule date: Not reported
Schedule end date: Not reported

EPA ID: SC3570024460
EPA Region: 04
Area Name: SMWUS 54,67,134,143&AOCS A,D,E,F,G,H,M
Actual Date: 2001-09-04 00:00:00.0
Action: CA400 - Date For Remedy Selection (CM Imposed)
NAICS Code(s): 92811
National Security
Original schedule date: Not reported
Schedule end date: Not reported

EPA ID: SC3570024460
EPA Region: 04
Area Name: SMWUS 54,67,134,143&AOCS A,D,E,F,G,H,M
Actual Date: 2001-09-04 00:00:00.0
Action: CA999NF - Corrective Action Process Terminated, No Further Action
NAICS Code(s): 92811
National Security
Original schedule date: Not reported
Schedule end date: Not reported

EPA ID: SC3570024460
EPA Region: 04
Area Name: SWMU 57
Actual Date: 2001-09-04 00:00:00.0
Action: CA550NR
NAICS Code(s): 92811
National Security
Original schedule date: Not reported
Schedule end date: Not reported

EPA ID: SC3570024460
EPA Region: 04
Area Name: SWMU 57
Actual Date: 2001-09-04 00:00:00.0
Action: CA550NR
NAICS Code(s): 92811
National Security
Original schedule date: Not reported
Schedule end date: Not reported

EPA ID: SC3570024460
EPA Region: 04
Area Name: EI PROJECT SCHEDULE
Actual Date: 2001-08-21 00:00:00.0
Action: CAX600H
NAICS Code(s): 92811
National Security
Original schedule date: 2001-05-31 00:00:00.0

Map ID
Direction
Distance
Elevation

MAP FINDINGS

Site

Database(s)

EDR ID Number
EPA ID Number

JOINT BASE CHARLESTON AIR BASE (Continued)

1000226686

Schedule end date: 2001-08-04 00:00:00.0

EPA ID: SC3570024460
EPA Region: 04
Area Name: SWMU 55/Fire Training Area #3 & FT - 03
Actual Date: 2001-06-22 00:00:00.0
Action: CA190 - RFI Report Received
NAICS Code(s): 92811

National Security

Original schedule date: Not reported

Schedule end date: Not reported

EPA ID: SC3570024460
EPA Region: 04
Area Name: SWMU 55/Fire Training Area #3 & FT - 03
Actual Date: 2001-06-22 00:00:00.0
Action: CA190 - RFI Report Received
NAICS Code(s): 92811

National Security

Original schedule date: Not reported

Schedule end date: Not reported

EPA ID: SC3570024460
EPA Region: 04
Area Name: SWMU 55/Fire Training Area #3 & FT - 03
Actual Date: 2001-06-22 00:00:00.0
Action: CA190 - RFI Report Received
NAICS Code(s): 92811

National Security

Original schedule date: Not reported

Schedule end date: Not reported

EPA ID: SC3570024460
EPA Region: 04
Area Name: SWMU'S 74 & 144
Actual Date: 2001-06-07 00:00:00.0
Action: CA200 - RFI Approved
NAICS Code(s): 92811

National Security

Original schedule date: Not reported

Schedule end date: Not reported

EPA ID: SC3570024460
EPA Region: 04
Area Name: SWMU'S 114,137&138 (FOR GW, SEE AREA 12)
Actual Date: 2001-06-07 00:00:00.0
Action: CA200 - RFI Approved
NAICS Code(s): 92811

National Security

Original schedule date: Not reported

Schedule end date: Not reported

EPA ID: SC3570024460
EPA Region: 04
Area Name: EI PROJECT SCHEDULE
Actual Date: 2001-06-06 00:00:00.0
Action: CAX150G

Map ID
Direction
Distance
Elevation

MAP FINDINGS

Site

Database(s)

EDR ID Number
EPA ID Number

JOINT BASE CHARLESTON AIR BASE (Continued)

1000226686

NAICS Code(s): 92811
National Security
Original schedule date: 2001-10-30 00:00:00.0
Schedule end date: Not reported

EPA ID: SC3570024460
EPA Region: 04
Area Name: ZONE 2
Actual Date: 2001-06-06 00:00:00.0
Action: CA184
NAICS Code(s): 92811
National Security
Original schedule date: Not reported
Schedule end date: Not reported

EPA ID: SC3570024460
EPA Region: 04
Area Name: SWMU 55/Fire Training Area #3 & FT - 03
Actual Date: 2001-05-25 00:00:00.0
Action: CA630
NAICS Code(s): 92811
National Security
Original schedule date: Not reported
Schedule end date: Not reported

EPA ID: SC3570024460
EPA Region: 04
Area Name: SWMU 55/Fire Training Area #3 & FT - 03
Actual Date: 2001-05-17 00:00:00.0
Action: CA610
NAICS Code(s): 92811
National Security
Original schedule date: Not reported
Schedule end date: Not reported

EPA ID: SC3570024460
EPA Region: 04
Area Name: SWMU'S 114,137&138 (FOR GW, SEE AREA 12)
Actual Date: 2001-04-18 00:00:00.0
Action: CA190 - RFI Report Received
NAICS Code(s): 92811
National Security
Original schedule date: Not reported
Schedule end date: Not reported

EPA ID: SC3570024460
EPA Region: 04
Area Name: SWMU'S 74 & 144
Actual Date: 2001-04-18 00:00:00.0
Action: CA190 - RFI Report Received
NAICS Code(s): 92811
National Security
Original schedule date: Not reported
Schedule end date: Not reported

EPA ID: SC3570024460
EPA Region: 04

Map ID
Direction
Distance
Elevation

MAP FINDINGS

Site

Database(s)

EDR ID Number
EPA ID Number

JOINT BASE CHARLESTON AIR BASE (Continued)

1000226686

Area Name: LONG TERM MOMITORING FOR MULTIPLE SITES
Actual Date: 2001-04-13 00:00:00.0
Action: CA190 - RFI Report Received
NAICS Code(s): 92811
National Security
Original schedule date: Not reported
Schedule end date: Not reported

EPA ID: SC3570024460
EPA Region: 04
Area Name: LONG TERM MOMITORING FOR MULTIPLE SITES
Actual Date: 2001-04-13 00:00:00.0
Action: CA190 - RFI Report Received
NAICS Code(s): 92811
National Security
Original schedule date: Not reported
Schedule end date: Not reported

EPA ID: SC3570024460
EPA Region: 04
Area Name: SWMU 55/Fire Training Area #3 & FT - 03
Actual Date: 2001-03-19 00:00:00.0
Action: CA630
NAICS Code(s): 92811
National Security
Original schedule date: Not reported
Schedule end date: Not reported

EPA ID: SC3570024460
EPA Region: 04
Area Name: SWMU 55/Fire Training Area #3 & FT - 03
Actual Date: 2001-03-14 00:00:00.0
Action: CA610
NAICS Code(s): 92811
National Security
Original schedule date: Not reported
Schedule end date: Not reported

EPA ID: SC3570024460
EPA Region: 04
Area Name: ZONE 4 - GW INVESTIGATION[also seq#2&29]
Actual Date: 2001-01-23 00:00:00.0
Action: CA150 - RFI Workplan Approved
NAICS Code(s): 92811
National Security
Original schedule date: Not reported
Schedule end date: Not reported

EPA ID: SC3570024460
EPA Region: 04
Area Name: EI PROJECT SCHEDULE
Actual Date: 2001-01-23 00:00:00.0
Action: CAX110H
NAICS Code(s): 92811
National Security
Original schedule date: 2001-08-31 00:00:00.0
Schedule end date: Not reported

Map ID
Direction
Distance
Elevation

MAP FINDINGS

Site

Database(s)

EDR ID Number
EPA ID Number

JOINT BASE CHARLESTON AIR BASE (Continued)

1000226686

EPA ID: SC3570024460
EPA Region: 04
Area Name: SWMU 55/Fire Training Area #3 & FT - 03
Actual Date: 2001-01-23 00:00:00.0
Action: CA630
NAICS Code(s): 92811
National Security
Original schedule date: Not reported
Schedule end date: Not reported

EPA ID: SC3570024460
EPA Region: 04
Area Name: SWMU 55/Fire Training Area #3 & FT - 03
Actual Date: 2001-01-19 00:00:00.0
Action: CA610
NAICS Code(s): 92811
National Security
Original schedule date: Not reported
Schedule end date: Not reported

EPA ID: SC3570024460
EPA Region: 04
Area Name: ZONE 4 - GW INVESTIGATION[also seq#2&29]
Actual Date: 2001-01-05 00:00:00.0
Action: CA110 - RFI Workplan Received
NAICS Code(s): 92811
National Security
Original schedule date: Not reported
Schedule end date: Not reported

EPA ID: SC3570024460
EPA Region: 04
Area Name: EI PROJECT SCHEDULE
Actual Date: 2001-01-05 00:00:00.0
Action: CAX150G
NAICS Code(s): 92811
National Security
Original schedule date: 2000-09-30 00:00:00.0
Schedule end date: Not reported

EPA ID: SC3570024460
EPA Region: 04
Area Name: EI PROJECT SCHEDULE
Actual Date: 2000-12-19 00:00:00.0
Action: CAX150H
NAICS Code(s): 92811
National Security
Original schedule date: 2000-09-30 00:00:00.0
Schedule end date: Not reported

EPA ID: SC3570024460
EPA Region: 04
Area Name: EI PROJECT SCHEDULE
Actual Date: 2000-12-19 00:00:00.0
Action: CAX150G
NAICS Code(s): 92811
National Security

Map ID
Direction
Distance
Elevation

MAP FINDINGS

Site

Database(s)

EDR ID Number
EPA ID Number

JOINT BASE CHARLESTON AIR BASE (Continued)

1000226686

Original schedule date: 2000-09-30 00:00:00.0
Schedule end date: Not reported

EPA ID: SC3570024460
EPA Region: 04
Area Name: LANDFILL LF-06 - SWMU 68
Actual Date: 2000-12-19 00:00:00.0
Action: CA150 - RFI Workplan Approved
NAICS Code(s): 92811
National Security

Original schedule date: Not reported
Schedule end date: Not reported

EPA ID: SC3570024460
EPA Region: 04
Area Name: EI PROJECT SCHEDULE
Actual Date: 2000-12-12 00:00:00.0
Action: CA630XH
NAICS Code(s): 92811
National Security

Original schedule date: 2000-09-30 00:00:00.0
Schedule end date: Not reported

EPA ID: SC3570024460
EPA Region: 04
Area Name: EI PROJECT SCHEDULE
Actual Date: 2000-12-12 00:00:00.0
Action: CA630XG
NAICS Code(s): 92811
National Security

Original schedule date: 2000-09-30 00:00:00.0
Schedule end date: Not reported

EPA ID: SC3570024460
EPA Region: 04
Area Name: ZONE 4 - GW INVESTIGATION[also seq#2&29]
Actual Date: 2000-12-12 00:00:00.0
Action: CA630
NAICS Code(s): 92811
National Security

Original schedule date: Not reported
Schedule end date: Not reported

EPA ID: SC3570024460
EPA Region: 04
Area Name: EI PROJECT SCHEDULE
Actual Date: 2000-12-04 00:00:00.0
Action: CAX600H
NAICS Code(s): 92811
National Security

Original schedule date: 2000-09-30 00:00:00.0
Schedule end date: Not reported

EPA ID: SC3570024460
EPA Region: 04
Area Name: LANDFILL LF-06 - SWMU 68
Actual Date: 2000-11-28 00:00:00.0

Map ID
Direction
Distance
Elevation

MAP FINDINGS

Site

Database(s)

EDR ID Number
EPA ID Number

JOINT BASE CHARLESTON AIR BASE (Continued)

1000226686

Action: CA110 - RFI Workplan Received
NAICS Code(s): 92811
National Security
Original schedule date: Not reported
Schedule end date: Not reported

EPA ID: SC3570024460
EPA Region: 04
Area Name: ZONE 4 - GW INVESTIGATION[also seq#2&29]
Actual Date: 2000-11-15 00:00:00.0
Action: CA610
NAICS Code(s): 92811
National Security
Original schedule date: Not reported
Schedule end date: Not reported

EPA ID: SC3570024460
EPA Region: 04
Area Name: SWMU 55/Fire Training Area #3 & FT - 03
Actual Date: 2000-11-09 00:00:00.0
Action: CA620
NAICS Code(s): 92811
National Security
Original schedule date: Not reported
Schedule end date: Not reported

EPA ID: SC3570024460
EPA Region: 04
Area Name: SWMU 55/Fire Training Area #3 & FT - 03
Actual Date: 2000-10-31 00:00:00.0
Action: CA630
NAICS Code(s): 92811
National Security
Original schedule date: Not reported
Schedule end date: Not reported

EPA ID: SC3570024460
EPA Region: 04
Area Name: EI PROJECT SCHEDULE
Actual Date: 2000-10-27 00:00:00.0
Action: CAX600H
NAICS Code(s): 92811
National Security
Original schedule date: 2001-09-30 00:00:00.0
Schedule end date: 2001-10-30 00:00:00.0

EPA ID: SC3570024460
EPA Region: 04
Area Name: SWMU 55/Fire Training Area #3 & FT - 03
Actual Date: 2000-10-27 00:00:00.0
Action: CA610
NAICS Code(s): 92811
National Security
Original schedule date: Not reported
Schedule end date: Not reported

EPA ID: SC3570024460

Map ID
Direction
Distance
Elevation

MAP FINDINGS

Site

Database(s)

EDR ID Number
EPA ID Number

JOINT BASE CHARLESTON AIR BASE (Continued)

1000226686

EPA Region: 04
Area Name: EI PROJECT SCHEDULE
Actual Date: 2000-10-27 00:00:00.0
Action: CA630XH
NAICS Code(s): 92811
National Security
Original schedule date: 2001-06-30 00:00:00.0
Schedule end date: 2001-09-15 00:00:00.0

EPA ID: SC3570024460
EPA Region: 04
Area Name: ENTIRE FACILITY
Actual Date: 2000-10-25 00:00:00.0
Action: CA200 - RFI Approved
NAICS Code(s): 92811
National Security
Original schedule date: Not reported
Schedule end date: Not reported

EPA ID: SC3570024460
EPA Region: 04
Area Name: SWMU'S 74 & 144
Actual Date: 2000-10-12 00:00:00.0
Action: CA186
NAICS Code(s): 92811
National Security
Original schedule date: Not reported
Schedule end date: Not reported

EPA ID: SC3570024460
EPA Region: 04
Area Name: SWMU'S 114,137&138 (FOR GW, SEE AREA 12)
Actual Date: 2000-10-12 00:00:00.0
Action: CA186
NAICS Code(s): 92811
National Security
Original schedule date: Not reported
Schedule end date: Not reported

EPA ID: SC3570024460
EPA Region: 04
Area Name: LANDFILL LF-06 - SWMU 68
Actual Date: 2000-09-29 00:00:00.0
Action: CA140 - RFI Workplan Notice Of Deficiency Issued
NAICS Code(s): 92811
National Security
Original schedule date: Not reported
Schedule end date: Not reported

EPA ID: SC3570024460
EPA Region: 04
Area Name: LANDFILL LF-06 - SWMU 68
Actual Date: 2000-09-29 00:00:00.0
Action: CA140 - RFI Workplan Notice Of Deficiency Issued
NAICS Code(s): 92811
National Security
Original schedule date: Not reported

Map ID
Direction
Distance
Elevation

MAP FINDINGS

Site

Database(s)

EDR ID Number
EPA ID Number

JOINT BASE CHARLESTON AIR BASE (Continued)

1000226686

Schedule end date: Not reported

EPA ID: SC3570024460
EPA Region: 04
Area Name: LANDFILL LF-06 - SWMU 68
Actual Date: 2000-09-29 00:00:00.0
Action: CA140 - RFI Workplan Notice Of Deficiency Issued
NAICS Code(s): 92811
National Security

Original schedule date: Not reported

Schedule end date: Not reported

EPA ID: SC3570024460
EPA Region: 04
Area Name: SWMU 55/Fire Training Area #3 & FT - 03
Actual Date: 2000-09-07 00:00:00.0
Action: CA610
NAICS Code(s): 92811
National Security

Original schedule date: Not reported

Schedule end date: Not reported

EPA ID: SC3570024460
EPA Region: 04
Area Name: SWMU'S 114,137&138 (FOR GW, SEE AREA 12)
Actual Date: 2000-08-10 00:00:00.0
Action: CA999NF - Corrective Action Process Terminated, No Further Action
NAICS Code(s): 92811
National Security

Original schedule date: Not reported

Schedule end date: Not reported

EPA ID: SC3570024460
EPA Region: 04
Area Name: AOC R (TAXIWAY E JP-4 PIPELINE LEAK)
Actual Date: 2000-08-10 00:00:00.0
Action: CA070YE - RFA Determination Of Need For An RFI, RFI is Necessary
NAICS Code(s): 92811
National Security

Original schedule date: Not reported

Schedule end date: Not reported

EPA ID: SC3570024460
EPA Region: 04
Area Name: AOC S - Radar Annex TCE Plume
Actual Date: 2000-08-10 00:00:00.0
Action: CA070YE - RFA Determination Of Need For An RFI, RFI is Necessary
NAICS Code(s): 92811
National Security

Original schedule date: Not reported

Schedule end date: Not reported

EPA ID: SC3570024460
EPA Region: 04
Area Name: SWMU'S 114,137&138 (FOR GW, SEE AREA 12)
Actual Date: 2000-08-10 00:00:00.0
Action: CA400 - Date For Remedy Selection (CM Imposed)

Map ID
Direction
Distance
Elevation

MAP FINDINGS

Site

Database(s)

EDR ID Number
EPA ID Number

JOINT BASE CHARLESTON AIR BASE (Continued)

1000226686

NAICS Code(s): 92811
National Security
Original schedule date: Not reported
Schedule end date: Not reported

EPA ID: SC3570024460
EPA Region: 04
Area Name: SWMU'S 74 & 144
Actual Date: 2000-08-10 00:00:00.0
Action: CA400 - Date For Remedy Selection (CM Imposed)
NAICS Code(s): 92811
National Security
Original schedule date: Not reported
Schedule end date: Not reported

EPA ID: SC3570024460
EPA Region: 04
Area Name: SWMU'S 74 & 144
Actual Date: 2000-08-10 00:00:00.0
Action: CA400 - Date For Remedy Selection (CM Imposed)
NAICS Code(s): 92811
National Security
Original schedule date: Not reported
Schedule end date: Not reported

EPA ID: SC3570024460
EPA Region: 04
Area Name: AOC C - BLDG 503 PCB TRANSFORMER LEAK
Actual Date: 2000-08-10 00:00:00.0
Action: CA999NF - Corrective Action Process Terminated, No Further Action
NAICS Code(s): 92811
National Security
Original schedule date: Not reported
Schedule end date: Not reported

EPA ID: SC3570024460
EPA Region: 04
Area Name: SWMU'S 74 & 144
Actual Date: 2000-08-10 00:00:00.0
Action: CA550NR
NAICS Code(s): 92811
National Security
Original schedule date: Not reported
Schedule end date: Not reported

EPA ID: SC3570024460
EPA Region: 04
Area Name: AOC C - BLDG 503 PCB TRANSFORMER LEAK
Actual Date: 2000-08-10 00:00:00.0
Action: CA999NF - Corrective Action Process Terminated, No Further Action
NAICS Code(s): 92811
National Security
Original schedule date: Not reported
Schedule end date: Not reported

EPA ID: SC3570024460
EPA Region: 04

Map ID
Direction
Distance
Elevation

MAP FINDINGS

Site

Database(s)

EDR ID Number
EPA ID Number

JOINT BASE CHARLESTON AIR BASE (Continued)

1000226686

Area Name: SWMU 11 - HYDRAULIC FLUID TANK
Actual Date: 2000-08-10 00:00:00.0
Action: CA999NF - Corrective Action Process Terminated, No Further Action
NAICS Code(s): 92811
National Security
Original schedule date: Not reported
Schedule end date: Not reported

EPA ID: SC3570024460
EPA Region: 04
Area Name: SWMU 12 - JP4 TANK
Actual Date: 2000-08-10 00:00:00.0
Action: CA999NF - Corrective Action Process Terminated, No Further Action
NAICS Code(s): 92811
National Security
Original schedule date: Not reported
Schedule end date: Not reported

EPA ID: SC3570024460
EPA Region: 04
Area Name: SWMU 12 - JP4 TANK
Actual Date: 2000-08-10 00:00:00.0
Action: CA999NF - Corrective Action Process Terminated, No Further Action
NAICS Code(s): 92811
National Security
Original schedule date: Not reported
Schedule end date: Not reported

EPA ID: SC3570024460
EPA Region: 04
Area Name: SWMU'S 74 & 144
Actual Date: 2000-08-10 00:00:00.0
Action: CA550NR
NAICS Code(s): 92811
National Security
Original schedule date: Not reported
Schedule end date: Not reported

EPA ID: SC3570024460
EPA Region: 04
Area Name: SWMU'S 74 & 144
Actual Date: 2000-08-10 00:00:00.0
Action: CA999NF - Corrective Action Process Terminated, No Further Action
NAICS Code(s): 92811
National Security
Original schedule date: Not reported
Schedule end date: Not reported

EPA ID: SC3570024460
EPA Region: 04
Area Name: AOC C - BLDG 503 PCB TRANSFORMER LEAK
Actual Date: 2000-08-10 00:00:00.0
Action: CA400 - Date For Remedy Selection (CM Imposed)
NAICS Code(s): 92811
National Security
Original schedule date: Not reported
Schedule end date: Not reported

Map ID
Direction
Distance
Elevation

MAP FINDINGS

Site

Database(s)

EDR ID Number
EPA ID Number

JOINT BASE CHARLESTON AIR BASE (Continued)

1000226686

EPA ID: SC3570024460
EPA Region: 04
Area Name: SWMU 11 - HYDRAULIC FLUID TANK
Actual Date: 2000-08-10 00:00:00.0
Action: CA400 - Date For Remedy Selection (CM Imposed)
NAICS Code(s): 92811
National Security
Original schedule date: Not reported
Schedule end date: Not reported

EPA ID: SC3570024460
EPA Region: 04
Area Name: SWMU 12 - JP4 TANK
Actual Date: 2000-08-10 00:00:00.0
Action: CA400 - Date For Remedy Selection (CM Imposed)
NAICS Code(s): 92811
National Security
Original schedule date: Not reported
Schedule end date: Not reported

EPA ID: SC3570024460
EPA Region: 04
Area Name: SWMU'S 114,137&138 (FOR GW, SEE AREA 12)
Actual Date: 2000-08-10 00:00:00.0
Action: CA999NF - Corrective Action Process Terminated, No Further Action
NAICS Code(s): 92811
National Security
Original schedule date: Not reported
Schedule end date: Not reported

EPA ID: SC3570024460
EPA Region: 04
Area Name: SWMU'S 74 & 144
Actual Date: 2000-08-10 00:00:00.0
Action: CA550NR
NAICS Code(s): 92811
National Security
Original schedule date: Not reported
Schedule end date: Not reported

EPA ID: SC3570024460
EPA Region: 04
Area Name: SWMU'S 74 & 144
Actual Date: 2000-08-10 00:00:00.0
Action: CA400 - Date For Remedy Selection (CM Imposed)
NAICS Code(s): 92811
National Security
Original schedule date: Not reported
Schedule end date: Not reported

EPA ID: SC3570024460
EPA Region: 04
Area Name: SWMU 11 - HYDRAULIC FLUID TANK
Actual Date: 2000-08-10 00:00:00.0
Action: CA999NF - Corrective Action Process Terminated, No Further Action
NAICS Code(s): 92811
National Security

Map ID
Direction
Distance
Elevation

MAP FINDINGS

Site

Database(s)

EDR ID Number
EPA ID Number

JOINT BASE CHARLESTON AIR BASE (Continued)

1000226686

Original schedule date: Not reported
Schedule end date: Not reported

EPA ID: SC3570024460
EPA Region: 04
Area Name: SWMU'S 114,137&138 (FOR GW, SEE AREA 12)
Actual Date: 2000-08-10 00:00:00.0
Action: CA550NR
NAICS Code(s): 92811
National Security

Original schedule date: Not reported
Schedule end date: Not reported

EPA ID: SC3570024460
EPA Region: 04
Area Name: SWMU'S 74 & 144
Actual Date: 2000-08-10 00:00:00.0
Action: CA999NF - Corrective Action Process Terminated, No Further Action
NAICS Code(s): 92811
National Security

Original schedule date: Not reported
Schedule end date: Not reported

EPA ID: SC3570024460
EPA Region: 04
Area Name: SWMU'S 114,137&138 (FOR GW, SEE AREA 12)
Actual Date: 2000-08-10 00:00:00.0
Action: CA999NF - Corrective Action Process Terminated, No Further Action
NAICS Code(s): 92811
National Security

Original schedule date: Not reported
Schedule end date: Not reported

EPA ID: SC3570024460
EPA Region: 04
Area Name: SWMU'S 74 & 144
Actual Date: 2000-08-10 00:00:00.0
Action: CA999NF - Corrective Action Process Terminated, No Further Action
NAICS Code(s): 92811
National Security

Original schedule date: Not reported
Schedule end date: Not reported

EPA ID: SC3570024460
EPA Region: 04
Area Name: SWMU'S 114,137&138 (FOR GW, SEE AREA 12)
Actual Date: 2000-08-10 00:00:00.0
Action: CA550NR
NAICS Code(s): 92811
National Security

Original schedule date: Not reported
Schedule end date: Not reported

EPA ID: SC3570024460
EPA Region: 04
Area Name: SWMU'S 114,137&138 (FOR GW, SEE AREA 12)
Actual Date: 2000-08-10 00:00:00.0

Map ID
Direction
Distance
Elevation

MAP FINDINGS

Site

Database(s)

EDR ID Number
EPA ID Number

JOINT BASE CHARLESTON AIR BASE (Continued)

1000226686

Action: CA400 - Date For Remedy Selection (CM Imposed)
NAICS Code(s): 92811
National Security
Original schedule date: Not reported
Schedule end date: Not reported

EPA ID: SC3570024460
EPA Region: 04
Area Name: ZONE 4 - GW INVESTIGATION[also seq#2&29]
Actual Date: 2000-08-09 00:00:00.0
Action: CA620
NAICS Code(s): 92811
National Security
Original schedule date: Not reported
Schedule end date: Not reported

EPA ID: SC3570024460
EPA Region: 04
Area Name: SWMU'S 74 & 144
Actual Date: 2000-08-01 00:00:00.0
Action: CA184
NAICS Code(s): 92811
National Security
Original schedule date: Not reported
Schedule end date: Not reported

EPA ID: SC3570024460
EPA Region: 04
Area Name: SWMU'S 114,137&138 (FOR GW, SEE AREA 12)
Actual Date: 2000-08-01 00:00:00.0
Action: CA184
NAICS Code(s): 92811
National Security
Original schedule date: Not reported
Schedule end date: Not reported

EPA ID: SC3570024460
EPA Region: 04
Area Name: LONG TERM MOMITORING FOR MULTIPLE SITES
Actual Date: 2000-07-28 00:00:00.0
Action: CA190 - RFI Report Received
NAICS Code(s): 92811
National Security
Original schedule date: Not reported
Schedule end date: Not reported

EPA ID: SC3570024460
EPA Region: 04
Area Name: LONG TERM MOMITORING FOR MULTIPLE SITES
Actual Date: 2000-07-28 00:00:00.0
Action: CA190 - RFI Report Received
NAICS Code(s): 92811
National Security
Original schedule date: Not reported
Schedule end date: Not reported

EPA ID: SC3570024460

Map ID
Direction
Distance
Elevation

MAP FINDINGS

Site

Database(s)

EDR ID Number
EPA ID Number

JOINT BASE CHARLESTON AIR BASE (Continued)

1000226686

EPA Region: 04
Area Name: LANDFILL LF-06 - SWMU 68
Actual Date: 2000-07-27 00:00:00.0
Action: CA110 - RFI Workplan Received
NAICS Code(s): 92811
National Security
Original schedule date: Not reported
Schedule end date: Not reported

EPA ID: SC3570024460
EPA Region: 04
Area Name: LANDFILL LF-06 - SWMU 68
Actual Date: 2000-07-27 00:00:00.0
Action: CA110 - RFI Workplan Received
NAICS Code(s): 92811
National Security
Original schedule date: Not reported
Schedule end date: Not reported

EPA ID: SC3570024460
EPA Region: 04
Area Name: EI PROJECT SCHEDULE
Actual Date: 2000-07-25 00:00:00.0
Action: CA184XH
NAICS Code(s): 92811
National Security
Original schedule date: 2000-09-30 00:00:00.0
Schedule end date: Not reported

EPA ID: SC3570024460
EPA Region: 04
Area Name: SWMUS 61, 72 & 73
Actual Date: 2000-07-25 00:00:00.0
Action: CA190 - RFI Report Received
NAICS Code(s): 92811
National Security
Original schedule date: Not reported
Schedule end date: Not reported

EPA ID: SC3570024460
EPA Region: 04
Area Name: SWMUS 61, 72 & 73
Actual Date: 2000-07-25 00:00:00.0
Action: CA184
NAICS Code(s): 92811
National Security
Original schedule date: Not reported
Schedule end date: Not reported

EPA ID: SC3570024460
EPA Region: 04
Area Name: SWMUS 61, 72 & 73
Actual Date: 2000-07-25 00:00:00.0
Action: CA184
NAICS Code(s): 92811
National Security
Original schedule date: Not reported

Map ID
Direction
Distance
Elevation

MAP FINDINGS

Site

Database(s)

EDR ID Number
EPA ID Number

JOINT BASE CHARLESTON AIR BASE (Continued)

1000226686

Schedule end date: Not reported

EPA ID: SC3570024460
EPA Region: 04
Area Name: EI PROJECT SCHEDULE
Actual Date: 2000-07-25 00:00:00.0
Action: CA184XG
NAICS Code(s): 92811

National Security
Original schedule date: 2000-09-30 00:00:00.0
Schedule end date: Not reported

EPA ID: SC3570024460
EPA Region: 04
Area Name: ZONE 4 - GW INVESTIGATION[also seq#2&29]
Actual Date: 2000-07-19 00:00:00.0
Action: CA140 - RFI Workplan Notice Of Deficiency Issued
NAICS Code(s): 92811

National Security
Original schedule date: Not reported
Schedule end date: Not reported

EPA ID: SC3570024460
EPA Region: 04
Area Name: ZONE 4 - GW INVESTIGATION[also seq#2&29]
Actual Date: 2000-07-17 00:00:00.0
Action: CA610
NAICS Code(s): 92811

National Security
Original schedule date: Not reported
Schedule end date: Not reported

EPA ID: SC3570024460
EPA Region: 04
Area Name: ENTIRE FACILITY
Actual Date: 2000-06-30 00:00:00.0
Action: CA190 - RFI Report Received
NAICS Code(s): 92811

National Security
Original schedule date: Not reported
Schedule end date: Not reported

EPA ID: SC3570024460
EPA Region: 04
Area Name: ZONE 4 - GW INVESTIGATION[also seq#2&29]
Actual Date: 2000-05-24 00:00:00.0
Action: CA110 - RFI Workplan Received
NAICS Code(s): 92811

National Security
Original schedule date: Not reported
Schedule end date: Not reported

EPA ID: SC3570024460
EPA Region: 04
Area Name: ENTIRE FACILITY
Actual Date: 2000-05-15 00:00:00.0
Action: CA200 - RFI Approved

Map ID
Direction
Distance
Elevation

MAP FINDINGS

Site

Database(s)

EDR ID Number
EPA ID Number

JOINT BASE CHARLESTON AIR BASE (Continued)

1000226686

NAICS Code(s): 92811
National Security
Original schedule date: Not reported
Schedule end date: Not reported

EPA ID: SC3570024460
EPA Region: 04
Area Name: ENTIRE FACILITY
Actual Date: 2000-05-15 00:00:00.0
Action: CA070 - RFA Determination Of Need For An RFI
NAICS Code(s): 92811
National Security
Original schedule date: Not reported
Schedule end date: Not reported

EPA ID: SC3570024460
EPA Region: 04
Area Name: ENTIRE FACILITY
Actual Date: 2000-04-17 00:00:00.0
Action: CA190 - RFI Report Received
NAICS Code(s): 92811
National Security
Original schedule date: Not reported
Schedule end date: Not reported

EPA ID: SC3570024460
EPA Region: 04
Area Name: SWMU 13 - SYNTHETIC OIL TANK
Actual Date: 2000-04-10 00:00:00.0
Action: CA999NF - Corrective Action Process Terminated, No Further Action
NAICS Code(s): 92811
National Security
Original schedule date: Not reported
Schedule end date: Not reported

EPA ID: SC3570024460
EPA Region: 04
Area Name: SWMU 14 - MIXED OIL TANK
Actual Date: 2000-04-10 00:00:00.0
Action: CA999NF - Corrective Action Process Terminated, No Further Action
NAICS Code(s): 92811
National Security
Original schedule date: Not reported
Schedule end date: Not reported

EPA ID: SC3570024460
EPA Region: 04
Area Name: SWMU 13 - SYNTHETIC OIL TANK
Actual Date: 2000-04-10 00:00:00.0
Action: CA999NF - Corrective Action Process Terminated, No Further Action
NAICS Code(s): 92811
National Security
Original schedule date: Not reported
Schedule end date: Not reported

EPA ID: SC3570024460
EPA Region: 04

Map ID
Direction
Distance
Elevation

MAP FINDINGS

Site

Database(s)

EDR ID Number
EPA ID Number

JOINT BASE CHARLESTON AIR BASE (Continued)

1000226686

Area Name: SWMU 14 - MIXED OIL TANK
Actual Date: 2000-04-10 00:00:00.0
Action: CA999RM - Corrective Action Process Terminated, Remedial Activities Completed
NAICS Code(s): 92811
National Security
Original schedule date: Not reported
Schedule end date: Not reported

EPA ID: SC3570024460
EPA Region: 04
Area Name: SWMU 14 - MIXED OIL TANK
Actual Date: 2000-04-10 00:00:00.0
Action: CA400 - Date For Remedy Selection (CM Imposed)
NAICS Code(s): 92811
National Security
Original schedule date: Not reported
Schedule end date: Not reported

EPA ID: SC3570024460
EPA Region: 04
Area Name: SWMU 13 - SYNTHETIC OIL TANK
Actual Date: 2000-04-10 00:00:00.0
Action: CA400 - Date For Remedy Selection (CM Imposed)
NAICS Code(s): 92811
National Security
Original schedule date: Not reported
Schedule end date: Not reported

EPA ID: SC3570024460
EPA Region: 04
Area Name: SWMU 55/Fire Training Area #3 & FT - 03
Actual Date: 2000-03-16 00:00:00.0
Action: CA186
NAICS Code(s): 92811
National Security
Original schedule date: Not reported
Schedule end date: Not reported

EPA ID: SC3570024460
EPA Region: 04
Area Name: SWMU 55/Fire Training Area #3 & FT - 03
Actual Date: 2000-03-06 00:00:00.0
Action: CA186
NAICS Code(s): 92811
National Security
Original schedule date: Not reported
Schedule end date: Not reported

EPA ID: SC3570024460
EPA Region: 04
Area Name: SWMU 55/Fire Training Area #3 & FT - 03
Actual Date: 2000-01-24 00:00:00.0
Action: CA184
NAICS Code(s): 92811
National Security
Original schedule date: Not reported

Map ID
Direction
Distance
Elevation

MAP FINDINGS

Site

Database(s)

EDR ID Number
EPA ID Number

JOINT BASE CHARLESTON AIR BASE (Continued)

1000226686

Schedule end date: Not reported

EPA ID: SC3570024460
EPA Region: 04
Area Name: ZONE 4 - GW INVESTIGATION[also seq#2&29]
Actual Date: 1999-11-08 00:00:00.0
Action: CA645
NAICS Code(s): 92811
National Security
Original schedule date: Not reported
Schedule end date: Not reported

EPA ID: SC3570024460
EPA Region: 04
Area Name: ZONE 4 - GW INVESTIGATION[also seq#2&29]
Actual Date: 1999-10-28 00:00:00.0
Action: CA610
NAICS Code(s): 92811
National Security
Original schedule date: Not reported
Schedule end date: Not reported

EPA ID: SC3570024460
EPA Region: 04
Area Name: SWMU'S 114,137&138 (FOR GW, SEE AREA 12)
Actual Date: 1999-10-27 00:00:00.0
Action: CA150 - RFI Workplan Approved
NAICS Code(s): 92811
National Security
Original schedule date: Not reported
Schedule end date: Not reported

EPA ID: SC3570024460
EPA Region: 04
Area Name: SWMU'S 74 & 144
Actual Date: 1999-10-27 00:00:00.0
Action: CA150 - RFI Workplan Approved
NAICS Code(s): 92811
National Security
Original schedule date: Not reported
Schedule end date: Not reported

EPA ID: SC3570024460
EPA Region: 04
Area Name: SWMU'S 74 & 144
Actual Date: 1999-10-04 00:00:00.0
Action: CA110 - RFI Workplan Received
NAICS Code(s): 92811
National Security
Original schedule date: Not reported
Schedule end date: Not reported

EPA ID: SC3570024460
EPA Region: 04
Area Name: SWMU'S 114,137&138 (FOR GW, SEE AREA 12)
Actual Date: 1999-10-04 00:00:00.0
Action: CA110 - RFI Workplan Received

Map ID
Direction
Distance
Elevation

MAP FINDINGS

Site

Database(s)

EDR ID Number
EPA ID Number

JOINT BASE CHARLESTON AIR BASE (Continued)

1000226686

NAICS Code(s): 92811
National Security
Original schedule date: Not reported
Schedule end date: Not reported

EPA ID: SC3570024460
EPA Region: 04
Area Name: ZONE 4 - GW INVESTIGATION[also seq#2&29]
Actual Date: 1999-08-30 00:00:00.0
Action: CA620
NAICS Code(s): 92811
National Security
Original schedule date: Not reported
Schedule end date: Not reported

EPA ID: SC3570024460
EPA Region: 04
Area Name: ZONE 4 - GW INVESTIGATION[also seq#2&29]
Actual Date: 1999-08-30 00:00:00.0
Action: CA120 - RFI Workplan Modification Requested By Agency
NAICS Code(s): 92811
National Security
Original schedule date: Not reported
Schedule end date: Not reported

EPA ID: SC3570024460
EPA Region: 04
Area Name: SWMU 57
Actual Date: 1999-08-16 00:00:00.0
Action: CA375 - Decision On Petition For No Further Action
NAICS Code(s): 92811
National Security
Original schedule date: Not reported
Schedule end date: Not reported

EPA ID: SC3570024460
EPA Region: 04
Area Name: SWMU 57
Actual Date: 1999-08-04 00:00:00.0
Action: CA370 - Petition For No Further Action Receipt Date
NAICS Code(s): 92811
National Security
Original schedule date: Not reported
Schedule end date: Not reported

EPA ID: SC3570024460
EPA Region: 04
Area Name: ZONE 2
Actual Date: 1999-06-22 00:00:00.0
Action: CA186
NAICS Code(s): 92811
National Security
Original schedule date: Not reported
Schedule end date: Not reported

EPA ID: SC3570024460
EPA Region: 04

Map ID
Direction
Distance
Elevation

MAP FINDINGS

Site

Database(s)

EDR ID Number
EPA ID Number

JOINT BASE CHARLESTON AIR BASE (Continued)

1000226686

Area Name: SWMU 55/Fire Training Area #3 & FT - 03
Actual Date: 1999-04-21 00:00:00.0
Action: CA186
NAICS Code(s): 92811
National Security
Original schedule date: Not reported
Schedule end date: Not reported

EPA ID: SC3570024460
EPA Region: 04
Area Name: ZONE 4 - GW INVESTIGATION[also seq#2&29]
Actual Date: 1999-03-17 00:00:00.0
Action: CA610
NAICS Code(s): 92811
National Security
Original schedule date: Not reported
Schedule end date: Not reported

EPA ID: SC3570024460
EPA Region: 04
Area Name: ZONE 4 - GW INVESTIGATION[also seq#2&29]
Actual Date: 1999-03-17 00:00:00.0
Action: CA110 - RFI Workplan Received
NAICS Code(s): 92811
National Security
Original schedule date: Not reported
Schedule end date: Not reported

EPA ID: SC3570024460
EPA Region: 04
Area Name: SWMU'S 74 & 144
Actual Date: 1999-03-11 00:00:00.0
Action: CA645
NAICS Code(s): 92811
National Security
Original schedule date: Not reported
Schedule end date: Not reported

EPA ID: SC3570024460
EPA Region: 04
Area Name: ZONE 4 - GW INVESTIGATION[also seq#2&29]
Actual Date: 1999-03-11 00:00:00.0
Action: CA610
NAICS Code(s): 92811
National Security
Original schedule date: Not reported
Schedule end date: Not reported

EPA ID: SC3570024460
EPA Region: 04
Area Name: ZONE 2
Actual Date: 1999-03-11 00:00:00.0
Action: CA645
NAICS Code(s): 92811
National Security
Original schedule date: Not reported
Schedule end date: Not reported

Map ID
Direction
Distance
Elevation

MAP FINDINGS

Site

Database(s)

EDR ID Number
EPA ID Number

JOINT BASE CHARLESTON AIR BASE (Continued)

1000226686

EPA ID: SC3570024460
EPA Region: 04
Area Name: SWMU'S 74 & 144
Actual Date: 1999-03-11 00:00:00.0
Action: CA186
NAICS Code(s): 92811
National Security
Original schedule date: Not reported
Schedule end date: Not reported

EPA ID: SC3570024460
EPA Region: 04
Area Name: SWMU'S 114,137&138 (FOR GW, SEE AREA 12)
Actual Date: 1999-03-11 00:00:00.0
Action: CA186
NAICS Code(s): 92811
National Security
Original schedule date: Not reported
Schedule end date: Not reported

EPA ID: SC3570024460
EPA Region: 04
Area Name: SWMU'S 114,137&138 (FOR GW, SEE AREA 12)
Actual Date: 1999-03-11 00:00:00.0
Action: CA645
NAICS Code(s): 92811
National Security
Original schedule date: Not reported
Schedule end date: Not reported

EPA ID: SC3570024460
EPA Region: 04
Area Name: SWMU'S 114,137&138 (FOR GW, SEE AREA 12)
Actual Date: 1999-03-11 00:00:00.0
Action: CA645
NAICS Code(s): 92811
National Security
Original schedule date: Not reported
Schedule end date: Not reported

EPA ID: SC3570024460
EPA Region: 04
Area Name: SMWUS 54,67,134,143&AOCS A,D,E,F,G,H,M
Actual Date: 1999-03-02 00:00:00.0
Action: CA186
NAICS Code(s): 92811
National Security
Original schedule date: Not reported
Schedule end date: Not reported

EPA ID: SC3570024460
EPA Region: 04
Area Name: SMWUS 54,67,134,143&AOCS A,D,E,F,G,H,M
Actual Date: 1999-03-02 00:00:00.0
Action: CA999 - Corrective Action Process Terminated
NAICS Code(s): 92811
National Security

Map ID
Direction
Distance
Elevation

MAP FINDINGS

Site

Database(s)

EDR ID Number
EPA ID Number

JOINT BASE CHARLESTON AIR BASE (Continued)

1000226686

Original schedule date: Not reported
Schedule end date: Not reported

EPA ID: SC3570024460
EPA Region: 04
Area Name: ZONE 2
Actual Date: 1999-02-12 00:00:00.0
Action: CA184
NAICS Code(s): 92811
National Security

Original schedule date: Not reported
Schedule end date: Not reported

EPA ID: SC3570024460
EPA Region: 04
Area Name: LANDFILL LF-06 - SWMU 68
Actual Date: 1999-01-27 00:00:00.0
Action: CA200 - RFI Approved
NAICS Code(s): 92811
National Security

Original schedule date: Not reported
Schedule end date: Not reported

EPA ID: SC3570024460
EPA Region: 04
Area Name: LANDFILL LF-06 - SWMU 68
Actual Date: 1998-11-13 00:00:00.0
Action: CA186
NAICS Code(s): 92811
National Security

Original schedule date: Not reported
Schedule end date: Not reported

EPA ID: SC3570024460
EPA Region: 04
Area Name: ENTIRE FACILITY
Actual Date: 1998-09-30 00:00:00.0
Action: CA725IN - Current Human Exposures Under Control, More information is needed to make a determination
NAICS Code(s): 92811
National Security

Original schedule date: Not reported
Schedule end date: Not reported

EPA ID: SC3570024460
EPA Region: 04
Area Name: ENTIRE FACILITY
Actual Date: 1998-09-30 00:00:00.0
Action: CA750NO - Migration of Contaminated Groundwater under Control, Unacceptable migration of contaminated groundwater is observed or expected
NAICS Code(s): 92811
National Security

Original schedule date: Not reported
Schedule end date: Not reported

EPA ID: SC3570024460

Map ID
Direction
Distance
Elevation

MAP FINDINGS

Site

Database(s)

EDR ID Number
EPA ID Number

JOINT BASE CHARLESTON AIR BASE (Continued)

1000226686

EPA Region: 04
Area Name: LANDFILL LF-06 - SWMU 68
Actual Date: 1998-07-15 00:00:00.0
Action: CA184
NAICS Code(s): 92811
National Security
Original schedule date: Not reported
Schedule end date: Not reported

EPA ID: SC3570024460
EPA Region: 04
Area Name: SMWUS 54,67,134,143&AOCS A,D,E,F,G,H,M
Actual Date: 1998-07-09 00:00:00.0
Action: CA105
NAICS Code(s): 92811
National Security
Original schedule date: Not reported
Schedule end date: Not reported

EPA ID: SC3570024460
EPA Region: 04
Area Name: SWMU'S 74 & 144
Actual Date: 1998-06-15 00:00:00.0
Action: CA645
NAICS Code(s): 92811
National Security
Original schedule date: Not reported
Schedule end date: Not reported

EPA ID: SC3570024460
EPA Region: 04
Area Name: SWMU'S 114,137&138 (FOR GW, SEE AREA 12)
Actual Date: 1998-06-15 00:00:00.0
Action: CA645
NAICS Code(s): 92811
National Security
Original schedule date: Not reported
Schedule end date: Not reported

EPA ID: SC3570024460
EPA Region: 04
Area Name: SWMU 55/Fire Training Area #3 & FT - 03
Actual Date: 1998-06-08 00:00:00.0
Action: CA184
NAICS Code(s): 92811
National Security
Original schedule date: Not reported
Schedule end date: Not reported

EPA ID: SC3570024460
EPA Region: 04
Area Name: LANDFILL LF-06 - SWMU 68
Actual Date: 1998-03-13 00:00:00.0
Action: CA186
NAICS Code(s): 92811
National Security
Original schedule date: Not reported

Map ID
Direction
Distance
Elevation

MAP FINDINGS

Site

Database(s)

EDR ID Number
EPA ID Number

JOINT BASE CHARLESTON AIR BASE (Continued)

1000226686

Schedule end date: Not reported

EPA ID: SC3570024460
EPA Region: 04
Area Name: LANDFILL LF-06 - SWMU 68
Actual Date: 1997-11-24 00:00:00.0
Action: CA184
NAICS Code(s): 92811

National Security

Original schedule date: Not reported

Schedule end date: Not reported

EPA ID: SC3570024460
EPA Region: 04
Area Name: LANDFILL LF-06 - SWMU 68
Actual Date: 1997-11-24 00:00:00.0
Action: CA334
NAICS Code(s): 92811

National Security

Original schedule date: Not reported

Schedule end date: Not reported

EPA ID: SC3570024460
EPA Region: 04
Area Name: LONG TERM MOMITORING FOR MULTIPLE SITES
Actual Date: 1997-10-17 00:00:00.0
Action: CA150 - RFI Workplan Approved
NAICS Code(s): 92811

National Security

Original schedule date: Not reported

Schedule end date: Not reported

EPA ID: SC3570024460
EPA Region: 04
Area Name: SWMUS 61, 72 & 73
Actual Date: 1997-09-23 00:00:00.0
Action: CA260 - CMS Workplan Received
NAICS Code(s): 92811

National Security

Original schedule date: Not reported

Schedule end date: Not reported

EPA ID: SC3570024460
EPA Region: 04
Area Name: SWMUS 61, 72 & 73
Actual Date: 1997-09-23 00:00:00.0
Action: CA110 - RFI Workplan Received
NAICS Code(s): 92811

National Security

Original schedule date: Not reported

Schedule end date: Not reported

EPA ID: SC3570024460
EPA Region: 04
Area Name: LONG TERM MOMITORING FOR MULTIPLE SITES
Actual Date: 1997-08-25 00:00:00.0
Action: CA110 - RFI Workplan Received

Map ID
Direction
Distance
Elevation

MAP FINDINGS

Site

Database(s)

EDR ID Number
EPA ID Number

JOINT BASE CHARLESTON AIR BASE (Continued)

1000226686

NAICS Code(s): 92811
National Security
Original schedule date: Not reported
Schedule end date: Not reported

EPA ID: SC3570024460
EPA Region: 04
Area Name: SWMU 131
Actual Date: 1997-07-22 00:00:00.0
Action: CA370 - Petition For No Further Action Receipt Date
NAICS Code(s): 92811
National Security
Original schedule date: Not reported
Schedule end date: Not reported

EPA ID: SC3570024460
EPA Region: 04
Area Name: SWMUS 61, 72 & 73
Actual Date: 1997-06-16 00:00:00.0
Action: CA140 - RFI Workplan Notice Of Deficiency Issued
NAICS Code(s): 92811
National Security
Original schedule date: Not reported
Schedule end date: Not reported

EPA ID: SC3570024460
EPA Region: 04
Area Name: SWMU 55/Fire Training Area #3 & FT - 03
Actual Date: 1997-05-07 00:00:00.0
Action: CA630
NAICS Code(s): 92811
National Security
Original schedule date: Not reported
Schedule end date: Not reported

EPA ID: SC3570024460
EPA Region: 04
Area Name: SWMU 55/Fire Training Area #3 & FT - 03
Actual Date: 1997-05-01 00:00:00.0
Action: CA610
NAICS Code(s): 92811
National Security
Original schedule date: Not reported
Schedule end date: Not reported

EPA ID: SC3570024460
EPA Region: 04
Area Name: LONG TERM MOMITORING FOR MULTIPLE SITES
Actual Date: 1997-03-18 00:00:00.0
Action: CA110 - RFI Workplan Received
NAICS Code(s): 92811
National Security
Original schedule date: Not reported
Schedule end date: Not reported

EPA ID: SC3570024460
EPA Region: 04

Map ID
Direction
Distance
Elevation

MAP FINDINGS

Site

Database(s)

EDR ID Number
EPA ID Number

JOINT BASE CHARLESTON AIR BASE (Continued)

1000226686

Area Name: SWMU 55/Fire Training Area #3 & FT - 03
Actual Date: 1997-03-04 00:00:00.0
Action: CA620
NAICS Code(s): 92811
National Security
Original schedule date: Not reported
Schedule end date: Not reported

EPA ID: SC3570024460
EPA Region: 04
Area Name: LONG TERM MOMITORING FOR MULTIPLE SITES
Actual Date: 1997-03-04 00:00:00.0
Action: CA620
NAICS Code(s): 92811
National Security
Original schedule date: Not reported
Schedule end date: Not reported

EPA ID: SC3570024460
EPA Region: 04
Area Name: SWMU 55/Fire Training Area #3 & FT - 03
Actual Date: 1997-01-07 00:00:00.0
Action: CA260 - CMS Workplan Received
NAICS Code(s): 92811
National Security
Original schedule date: Not reported
Schedule end date: Not reported

EPA ID: SC3570024460
EPA Region: 04
Area Name: SWMU 55/Fire Training Area #3 & FT - 03
Actual Date: 1997-01-07 00:00:00.0
Action: CA110 - RFI Workplan Received
NAICS Code(s): 92811
National Security
Original schedule date: Not reported
Schedule end date: Not reported

EPA ID: SC3570024460
EPA Region: 04
Area Name: SWMU 29,88,104,118,122 & AOC C & O
Actual Date: 1997-01-07 00:00:00.0
Action: CA110 - RFI Workplan Received
NAICS Code(s): 92811
National Security
Original schedule date: Not reported
Schedule end date: Not reported

EPA ID: SC3570024460
EPA Region: 04
Area Name: SWMU 29,88,104,118,122 & AOC C & O
Actual Date: 1997-01-07 00:00:00.0
Action: CA260 - CMS Workplan Received
NAICS Code(s): 92811
National Security
Original schedule date: Not reported
Schedule end date: Not reported

Map ID
Direction
Distance
Elevation

MAP FINDINGS

Site

Database(s)

EDR ID Number
EPA ID Number

JOINT BASE CHARLESTON AIR BASE (Continued)

1000226686

EPA ID: SC3570024460
EPA Region: 04
Area Name: SWMUS 61, 72 & 73
Actual Date: 1996-12-18 00:00:00.0
Action: CA110 - RFI Workplan Received
NAICS Code(s): 92811
National Security
Original schedule date: Not reported
Schedule end date: Not reported

EPA ID: SC3570024460
EPA Region: 04
Area Name: SITE 35-41(SWMU 146) FORMER BLDG 93-C
Actual Date: 1996-11-21 00:00:00.0
Action: CA610
NAICS Code(s): 92811
National Security
Original schedule date: Not reported
Schedule end date: Not reported

EPA ID: SC3570024460
EPA Region: 04
Area Name: SWMU 55/Fire Training Area #3 & FT - 03
Actual Date: 1996-11-08 00:00:00.0
Action: CA610
NAICS Code(s): 92811
National Security
Original schedule date: Not reported
Schedule end date: Not reported

EPA ID: SC3570024460
EPA Region: 04
Area Name: LONG TERM MOMITORING FOR MULTIPLE SITES
Actual Date: 1996-11-07 00:00:00.0
Action: CA630
NAICS Code(s): 92811
National Security
Original schedule date: Not reported
Schedule end date: Not reported

EPA ID: SC3570024460
EPA Region: 04
Area Name: SWMU 55/Fire Training Area #3 & FT - 03
Actual Date: 1996-11-07 00:00:00.0
Action: CA630
NAICS Code(s): 92811
National Security
Original schedule date: Not reported
Schedule end date: Not reported

EPA ID: SC3570024460
EPA Region: 04
Area Name: SWMU 55/Fire Training Area #3 & FT - 03
Actual Date: 1996-10-18 00:00:00.0
Action: CA140 - RFI Workplan Notice Of Deficiency Issued
NAICS Code(s): 92811
National Security

Map ID
Direction
Distance
Elevation

MAP FINDINGS

Site

Database(s)

EDR ID Number
EPA ID Number

JOINT BASE CHARLESTON AIR BASE (Continued)

1000226686

Original schedule date: Not reported
Schedule end date: Not reported

EPA ID: SC3570024460
EPA Region: 04
Area Name: SWMU 55/Fire Training Area #3 & FT - 03
Actual Date: 1996-09-20 00:00:00.0
Action: CA110 - RFI Workplan Received
NAICS Code(s): 92811
National Security

Original schedule date: Not reported
Schedule end date: Not reported

EPA ID: SC3570024460
EPA Region: 04
Area Name: SWMU 55/Fire Training Area #3 & FT - 03
Actual Date: 1996-09-20 00:00:00.0
Action: CA260 - CMS Workplan Received
NAICS Code(s): 92811
National Security

Original schedule date: Not reported
Schedule end date: Not reported

EPA ID: SC3570024460
EPA Region: 04
Area Name: SWMU'S 114,137&138 (FOR GW, SEE AREA 12)
Actual Date: 1996-01-18 00:00:00.0
Action: CA110 - RFI Workplan Received
NAICS Code(s): 92811
National Security

Original schedule date: Not reported
Schedule end date: Not reported

EPA ID: SC3570024460
EPA Region: 04
Area Name: ENTIRE FACILITY
Actual Date: 1995-11-27 00:00:00.0
Action: CA640
NAICS Code(s): 92811
National Security

Original schedule date: Not reported
Schedule end date: Not reported

EPA ID: SC3570024460
EPA Region: 04
Area Name: SWMU'S 74 & 144
Actual Date: 1995-11-08 00:00:00.0
Action: CA610
NAICS Code(s): 92811
National Security

Original schedule date: Not reported
Schedule end date: Not reported

EPA ID: SC3570024460
EPA Region: 04
Area Name: ENTIRE FACILITY
Actual Date: 1995-09-01 00:00:00.0

Map ID
Direction
Distance
Elevation

MAP FINDINGS

Site

Database(s)

EDR ID Number
EPA ID Number

JOINT BASE CHARLESTON AIR BASE (Continued)

1000226686

Action: CA120 - RFI Workplan Modification Requested By Agency
NAICS Code(s): 92811
National Security
Original schedule date: Not reported
Schedule end date: Not reported

EPA ID: SC3570024460
EPA Region: 04
Area Name: SWMU'S 74 & 144
Actual Date: 1995-08-31 00:00:00.0
Action: CA610
NAICS Code(s): 92811
National Security
Original schedule date: Not reported
Schedule end date: Not reported

EPA ID: SC3570024460
EPA Region: 04
Area Name: ENTIRE FACILITY
Actual Date: 1995-07-03 00:00:00.0
Action: CA186
NAICS Code(s): 92811
National Security
Original schedule date: Not reported
Schedule end date: Not reported

EPA ID: SC3570024460
EPA Region: 04
Area Name: ENTIRE FACILITY
Actual Date: 1995-04-24 00:00:00.0
Action: CA107
NAICS Code(s): 92811
National Security
Original schedule date: Not reported
Schedule end date: Not reported

EPA ID: SC3570024460
EPA Region: 04
Area Name: ENTIRE FACILITY
Actual Date: 1995-02-10 00:00:00.0
Action: CA186
NAICS Code(s): 92811
National Security
Original schedule date: Not reported
Schedule end date: Not reported

EPA ID: SC3570024460
EPA Region: 04
Area Name: ENTIRE FACILITY
Actual Date: 1994-08-30 00:00:00.0
Action: CA370 - Petition For No Further Action Receipt Date
NAICS Code(s): 92811
National Security
Original schedule date: Not reported
Schedule end date: Not reported

EPA ID: SC3570024460

Map ID
Direction
Distance
Elevation

MAP FINDINGS

Site

Database(s)

EDR ID Number
EPA ID Number

JOINT BASE CHARLESTON AIR BASE (Continued)

1000226686

EPA Region: 04
Area Name: ENTIRE FACILITY
Actual Date: 1994-07-11 00:00:00.0
Action: CA630
NAICS Code(s): 92811
National Security
Original schedule date: Not reported
Schedule end date: Not reported

EPA ID: SC3570024460
EPA Region: 04
Area Name: ENTIRE FACILITY
Actual Date: 1994-05-25 00:00:00.0
Action: CA610
NAICS Code(s): 92811
National Security
Original schedule date: Not reported
Schedule end date: Not reported

EPA ID: SC3570024460
EPA Region: 04
Area Name: ENTIRE FACILITY
Actual Date: 1994-04-06 00:00:00.0
Action: CA610
NAICS Code(s): 92811
National Security
Original schedule date: Not reported
Schedule end date: Not reported

EPA ID: SC3570024460
EPA Region: 04
Area Name: ENTIRE FACILITY
Actual Date: 1994-02-07 00:00:00.0
Action: CA180 - RFI Supplemental Implementation Begun
NAICS Code(s): 92811
National Security
Original schedule date: Not reported
Schedule end date: Not reported

EPA ID: SC3570024460
EPA Region: 04
Area Name: ENTIRE FACILITY
Actual Date: 1994-01-31 00:00:00.0
Action: CA610
NAICS Code(s): 92811
National Security
Original schedule date: Not reported
Schedule end date: Not reported

EPA ID: SC3570024460
EPA Region: 04
Area Name: ENTIRE FACILITY
Actual Date: 1993-07-21 00:00:00.0
Action: CA110 - RFI Workplan Received
NAICS Code(s): 92811
National Security
Original schedule date: 1993-07-29 00:00:00.0

Map ID
Direction
Distance
Elevation

MAP FINDINGS

Site

Database(s)

EDR ID Number
EPA ID Number

JOINT BASE CHARLESTON AIR BASE (Continued)

1000226686

Schedule end date: Not reported

EPA ID: SC3570024460
EPA Region: 04
Area Name: ENTIRE FACILITY
Actual Date: 1993-05-28 00:00:00.0
Action: CA140 - RFI Workplan Notice Of Deficiency Issued
NAICS Code(s): 92811
National Security
Original schedule date: Not reported
Schedule end date: Not reported

EPA ID: SC3570024460
EPA Region: 04
Area Name: ENTIRE FACILITY
Actual Date: 1993-05-04 00:00:00.0
Action: CA226YB
NAICS Code(s): 92811
National Security
Original schedule date: Not reported
Schedule end date: Not reported

EPA ID: SC3570024460
EPA Region: 04
Area Name: ENTIRE FACILITY
Actual Date: 1993-05-04 00:00:00.0
Action: CA225YE - Stabilization Measures Evaluation, This facility .is amenable to stabilization activity based on the, status of corrective action work at the facility, technical factors, the degree of risk, timing considerations and administrative considerations
NAICS Code(s): 92811
National Security
Original schedule date: Not reported
Schedule end date: Not reported

EPA ID: SC3570024460
EPA Region: 04
Area Name: ENTIRE FACILITY
Actual Date: 1993-02-16 00:00:00.0
Action: CA110 - RFI Workplan Received
NAICS Code(s): 92811
National Security
Original schedule date: 1993-03-16 00:00:00.0
Schedule end date: Not reported

EPA ID: SC3570024460
EPA Region: 04
Area Name: ENTIRE FACILITY
Actual Date: 1993-01-13 00:00:00.0
Action: CA140 - RFI Workplan Notice Of Deficiency Issued
NAICS Code(s): 92811
National Security
Original schedule date: Not reported
Schedule end date: Not reported

EPA ID: SC3570024460
EPA Region: 04

Map ID
Direction
Distance
Elevation

MAP FINDINGS

Site

Database(s)

EDR ID Number
EPA ID Number

JOINT BASE CHARLESTON AIR BASE (Continued)

1000226686

Area Name: ENTIRE FACILITY
Actual Date: 1992-05-05 00:00:00.0
Action: CA110 - RFI Workplan Received
NAICS Code(s): 92811
National Security
Original schedule date: Not reported
Schedule end date: Not reported

EPA ID: SC3570024460
EPA Region: 04
Area Name: ENTIRE FACILITY
Actual Date: 1992-03-31 00:00:00.0
Action: CA075HI - CA Prioritization, Facility or area was assigned a high corrective action priority
NAICS Code(s): 92811
National Security
Original schedule date: Not reported
Schedule end date: Not reported

EPA ID: SC3570024460
EPA Region: 04
Area Name: ENTIRE FACILITY
Actual Date: 1991-09-30 00:00:00.0
Action: CA100 - RFI Imposition
NAICS Code(s): 92811
National Security
Original schedule date: Not reported
Schedule end date: Not reported

EPA ID: SC3570024460
EPA Region: 04
Area Name: SWMU 42 - RM-1 WASTE ACCUMULATION AREA
Actual Date: 1991-09-27 00:00:00.0
Action: CA999NF - Corrective Action Process Terminated, No Further Action
NAICS Code(s): 92811
National Security
Original schedule date: Not reported
Schedule end date: Not reported

EPA ID: SC3570024460
EPA Region: 04
Area Name: SWMU 41 - OMS-2 WASTE ACCUMULATION AREA
Actual Date: 1991-09-27 00:00:00.0
Action: CA999NF - Corrective Action Process Terminated, No Further Action
NAICS Code(s): 92811
National Security
Original schedule date: Not reported
Schedule end date: Not reported

EPA ID: SC3570024460
EPA Region: 04
Area Name: SWMU 40 - OMS-1 WASTE ACCUMULATION AREA
Actual Date: 1991-09-27 00:00:00.0
Action: CA999NF - Corrective Action Process Terminated, No Further Action
NAICS Code(s): 92811
National Security
Original schedule date: Not reported

Map ID
Direction
Distance
Elevation

MAP FINDINGS

Site

Database(s)

EDR ID Number
EPA ID Number

JOINT BASE CHARLESTON AIR BASE (Continued)

1000226686

Schedule end date: Not reported

EPA ID: SC3570024460
EPA Region: 04
Area Name: SWMU 38 - FMS-8 WASTE ACCUMULATION AREA
Actual Date: 1991-09-27 00:00:00.0
Action: CA999NF - Corrective Action Process Terminated, No Further Action
NAICS Code(s): 92811
National Security

Original schedule date: Not reported
Schedule end date: Not reported

EPA ID: SC3570024460
EPA Region: 04
Area Name: SWMU 37 - FMS-7 WASTE ACCUMULATION AREA
Actual Date: 1991-09-27 00:00:00.0
Action: CA999NF - Corrective Action Process Terminated, No Further Action
NAICS Code(s): 92811
National Security

Original schedule date: Not reported
Schedule end date: Not reported

EPA ID: SC3570024460
EPA Region: 04
Area Name: SWMU 36 - FMS-6 WASTE ACCUMULATION AREA
Actual Date: 1991-09-27 00:00:00.0
Action: CA999NF - Corrective Action Process Terminated, No Further Action
NAICS Code(s): 92811
National Security

Original schedule date: Not reported
Schedule end date: Not reported

EPA ID: SC3570024460
EPA Region: 04
Area Name: SWMU 35 - FMS-5 WASTE ACCUMULATION AREA
Actual Date: 1991-09-27 00:00:00.0
Action: CA999NF - Corrective Action Process Terminated, No Further Action
NAICS Code(s): 92811
National Security

Original schedule date: Not reported
Schedule end date: Not reported

EPA ID: SC3570024460
EPA Region: 04
Area Name: SWMU 34 - FMS-3 WASTE ACCUMULATION AREA
Actual Date: 1991-09-27 00:00:00.0
Action: CA999NF - Corrective Action Process Terminated, No Further Action
NAICS Code(s): 92811
National Security

Original schedule date: Not reported
Schedule end date: Not reported

EPA ID: SC3570024460
EPA Region: 04
Area Name: SWMU 32 - FMS-1 WASTE ACCUMULATION AREA
Actual Date: 1991-09-27 00:00:00.0
Action: CA999NF - Corrective Action Process Terminated, No Further Action

Map ID
Direction
Distance
Elevation

MAP FINDINGS

Site

Database(s)

EDR ID Number
EPA ID Number

JOINT BASE CHARLESTON AIR BASE (Continued)

1000226686

NAICS Code(s): 92811
National Security
Original schedule date: Not reported
Schedule end date: Not reported

EPA ID: SC3570024460
EPA Region: 04
Area Name: SWMU 30 - CES-2 WASTE ACCUMULATION AREA
Actual Date: 1991-09-27 00:00:00.0
Action: CA999NF - Corrective Action Process Terminated, No Further Action
NAICS Code(s): 92811
National Security
Original schedule date: Not reported
Schedule end date: Not reported

EPA ID: SC3570024460
EPA Region: 04
Area Name: SWMU 27 - BLDG 575 WASTE OIL TANK
Actual Date: 1991-09-27 00:00:00.0
Action: CA999NF - Corrective Action Process Terminated, No Further Action
NAICS Code(s): 92811
National Security
Original schedule date: Not reported
Schedule end date: Not reported

EPA ID: SC3570024460
EPA Region: 04
Area Name: SWMU 26 - BLDG 575 OIL HOLDING TANK
Actual Date: 1991-09-27 00:00:00.0
Action: CA999NF - Corrective Action Process Terminated, No Further Action
NAICS Code(s): 92811
National Security
Original schedule date: Not reported
Schedule end date: Not reported

EPA ID: SC3570024460
EPA Region: 04
Area Name: SWMU 10 - BLDG 691 - SUMP 3
Actual Date: 1991-09-27 00:00:00.0
Action: CA999NF - Corrective Action Process Terminated, No Further Action
NAICS Code(s): 92811
National Security
Original schedule date: Not reported
Schedule end date: Not reported

EPA ID: SC3570024460
EPA Region: 04
Area Name: SWMU 9 - BLDG 691 - SUMP 2
Actual Date: 1991-09-27 00:00:00.0
Action: CA999NF - Corrective Action Process Terminated, No Further Action
NAICS Code(s): 92811
National Security
Original schedule date: Not reported
Schedule end date: Not reported

EPA ID: SC3570024460
EPA Region: 04

Map ID
Direction
Distance
Elevation

MAP FINDINGS

Site

Database(s)

EDR ID Number
EPA ID Number

JOINT BASE CHARLESTON AIR BASE (Continued)

1000226686

Area Name: SWMU 8 - BLDG 691 - SUMP 1
Actual Date: 1991-09-27 00:00:00.0
Action: CA999NF - Corrective Action Process Terminated, No Further Action
NAICS Code(s): 92811
National Security
Original schedule date: Not reported
Schedule end date: Not reported

EPA ID: SC3570024460
EPA Region: 04
Area Name: SWMU 7 - BLDG 691 - OIL/WATER SEPERATOR
Actual Date: 1991-09-27 00:00:00.0
Action: CA999NF - Corrective Action Process Terminated, No Further Action
NAICS Code(s): 92811
National Security
Original schedule date: Not reported
Schedule end date: Not reported

EPA ID: SC3570024460
EPA Region: 04
Area Name: SWMU 6 - ASBESTOS DUMPSTER
Actual Date: 1991-09-27 00:00:00.0
Action: CA999NF - Corrective Action Process Terminated, No Further Action
NAICS Code(s): 92811
National Security
Original schedule date: Not reported
Schedule end date: Not reported

EPA ID: SC3570024460
EPA Region: 04
Area Name: SWMU 4 - EMPTY DRUM STORAGE AREA
Actual Date: 1991-09-27 00:00:00.0
Action: CA999NF - Corrective Action Process Terminated, No Further Action
NAICS Code(s): 92811
National Security
Original schedule date: Not reported
Schedule end date: Not reported

EPA ID: SC3570024460
EPA Region: 04
Area Name: SWMU 3 - DRUM SAMPLING STORAGE AREA
Actual Date: 1991-09-27 00:00:00.0
Action: CA999NF - Corrective Action Process Terminated, No Further Action
NAICS Code(s): 92811
National Security
Original schedule date: Not reported
Schedule end date: Not reported

EPA ID: SC3570024460
EPA Region: 04
Area Name: SWMUS 52,58,85,59,87,96,AOCS32,F&H
Actual Date: 1991-09-27 00:00:00.0
Action: CA550NR
NAICS Code(s): 92811
National Security
Original schedule date: Not reported
Schedule end date: Not reported

Map ID
Direction
Distance
Elevation

MAP FINDINGS

Site

Database(s)

EDR ID Number
EPA ID Number

JOINT BASE CHARLESTON AIR BASE (Continued)

1000226686

EPA ID: SC3570024460
EPA Region: 04
Area Name: SWMUS 52,58,85,59,87,96,AOCS32,F&H
Actual Date: 1991-09-27 00:00:00.0
Action: CA400 - Date For Remedy Selection (CM Imposed)
NAICS Code(s): 92811
National Security
Original schedule date: Not reported
Schedule end date: Not reported

EPA ID: SC3570024460
EPA Region: 04
Area Name: SWMUS 52,58,85,59,87,96,AOCS32,F&H
Actual Date: 1991-09-27 00:00:00.0
Action: CA999NF - Corrective Action Process Terminated, No Further Action
NAICS Code(s): 92811
National Security
Original schedule date: Not reported
Schedule end date: Not reported

EPA ID: SC3570024460
EPA Region: 04
Area Name: SWMU 42 - RM-1 WASTE ACCUMULATION AREA
Actual Date: 1991-09-27 00:00:00.0
Action: CA550NR
NAICS Code(s): 92811
National Security
Original schedule date: Not reported
Schedule end date: Not reported

EPA ID: SC3570024460
EPA Region: 04
Area Name: SWMU 41 - OMS-2 WASTE ACCUMULATION AREA
Actual Date: 1991-09-27 00:00:00.0
Action: CA550NR
NAICS Code(s): 92811
National Security
Original schedule date: Not reported
Schedule end date: Not reported

EPA ID: SC3570024460
EPA Region: 04
Area Name: SWMU 40 - OMS-1 WASTE ACCUMULATION AREA
Actual Date: 1991-09-27 00:00:00.0
Action: CA550NR
NAICS Code(s): 92811
National Security
Original schedule date: Not reported
Schedule end date: Not reported

EPA ID: SC3570024460
EPA Region: 04
Area Name: SWMU 39 - FMS-9 WASTE ACCUMULATION AREA
Actual Date: 1991-09-27 00:00:00.0
Action: CA550NR
NAICS Code(s): 92811
National Security

Map ID
Direction
Distance
Elevation

MAP FINDINGS

Site

Database(s)

EDR ID Number
EPA ID Number

JOINT BASE CHARLESTON AIR BASE (Continued)

1000226686

Original schedule date: Not reported
Schedule end date: Not reported

EPA ID: SC3570024460
EPA Region: 04
Area Name: SWMU 38 - FMS-8 WASTE ACCUMULATION AREA
Actual Date: 1991-09-27 00:00:00.0
Action: CA550NR
NAICS Code(s): 92811
National Security

Original schedule date: Not reported
Schedule end date: Not reported

EPA ID: SC3570024460
EPA Region: 04
Area Name: SWMU 37 - FMS-7 WASTE ACCUMULATION AREA
Actual Date: 1991-09-27 00:00:00.0
Action: CA550NR
NAICS Code(s): 92811
National Security

Original schedule date: Not reported
Schedule end date: Not reported

EPA ID: SC3570024460
EPA Region: 04
Area Name: SWMU 36 - FMS-6 WASTE ACCUMULATION AREA
Actual Date: 1991-09-27 00:00:00.0
Action: CA550NR
NAICS Code(s): 92811
National Security

Original schedule date: Not reported
Schedule end date: Not reported

EPA ID: SC3570024460
EPA Region: 04
Area Name: SWMU 35 - FMS-5 WASTE ACCUMULATION AREA
Actual Date: 1991-09-27 00:00:00.0
Action: CA550NR
NAICS Code(s): 92811
National Security

Original schedule date: Not reported
Schedule end date: Not reported

EPA ID: SC3570024460
EPA Region: 04
Area Name: SWMU 34 - FMS-3 WASTE ACCUMULATION AREA
Actual Date: 1991-09-27 00:00:00.0
Action: CA550NR
NAICS Code(s): 92811
National Security

Original schedule date: Not reported
Schedule end date: Not reported

EPA ID: SC3570024460
EPA Region: 04
Area Name: SWMU 32 - FMS-1 WASTE ACCUMULATION AREA
Actual Date: 1991-09-27 00:00:00.0

Map ID
Direction
Distance
Elevation

MAP FINDINGS

Site

Database(s)

EDR ID Number
EPA ID Number

JOINT BASE CHARLESTON AIR BASE (Continued)

1000226686

Action: CA550NR
NAICS Code(s): 92811
National Security
Original schedule date: Not reported
Schedule end date: Not reported

EPA ID: SC3570024460
EPA Region: 04
Area Name: SWMU 30 - CES-2 WASTE ACCUMULATION AREA
Actual Date: 1991-09-27 00:00:00.0
Action: CA550NR
NAICS Code(s): 92811
National Security
Original schedule date: Not reported
Schedule end date: Not reported

EPA ID: SC3570024460
EPA Region: 04
Area Name: SWMU 27 - BLDG 575 WASTE OIL TANK
Actual Date: 1991-09-27 00:00:00.0
Action: CA550NR
NAICS Code(s): 92811
National Security
Original schedule date: Not reported
Schedule end date: Not reported

EPA ID: SC3570024460
EPA Region: 04
Area Name: SWMU 26 - BLDG 575 OIL HOLDING TANK
Actual Date: 1991-09-27 00:00:00.0
Action: CA550NR
NAICS Code(s): 92811
National Security
Original schedule date: Not reported
Schedule end date: Not reported

EPA ID: SC3570024460
EPA Region: 04
Area Name: SWMU 10 - BLDG 691 - SUMP 3
Actual Date: 1991-09-27 00:00:00.0
Action: CA550NR
NAICS Code(s): 92811
National Security
Original schedule date: Not reported
Schedule end date: Not reported

EPA ID: SC3570024460
EPA Region: 04
Area Name: SWMU 9 - BLDG 691 - SUMP 2
Actual Date: 1991-09-27 00:00:00.0
Action: CA550NR
NAICS Code(s): 92811
National Security
Original schedule date: Not reported
Schedule end date: Not reported

EPA ID: SC3570024460

Map ID
Direction
Distance
Elevation

MAP FINDINGS

Site

Database(s)

EDR ID Number
EPA ID Number

JOINT BASE CHARLESTON AIR BASE (Continued)

1000226686

EPA Region: 04
Area Name: SWMU 8 - BLDG 691 - SUMP 1
Actual Date: 1991-09-27 00:00:00.0
Action: CA550NR
NAICS Code(s): 92811
National Security
Original schedule date: Not reported
Schedule end date: Not reported

EPA ID: SC3570024460
EPA Region: 04
Area Name: SWMU 7 - BLDG 691 - OIL/WATER SEPERATOR
Actual Date: 1991-09-27 00:00:00.0
Action: CA550NR
NAICS Code(s): 92811
National Security
Original schedule date: Not reported
Schedule end date: Not reported

EPA ID: SC3570024460
EPA Region: 04
Area Name: SWMU 6 - ASBESTOS DUMPSTER
Actual Date: 1991-09-27 00:00:00.0
Action: CA550NR
NAICS Code(s): 92811
National Security
Original schedule date: Not reported
Schedule end date: Not reported

EPA ID: SC3570024460
EPA Region: 04
Area Name: SWMU 4 - EMPTY DRUM STORAGE AREA
Actual Date: 1991-09-27 00:00:00.0
Action: CA550NR
NAICS Code(s): 92811
National Security
Original schedule date: Not reported
Schedule end date: Not reported

EPA ID: SC3570024460
EPA Region: 04
Area Name: SWMU 3 - DRUM SAMPLING STORAGE AREA
Actual Date: 1991-09-27 00:00:00.0
Action: CA550NR
NAICS Code(s): 92811
National Security
Original schedule date: Not reported
Schedule end date: Not reported

EPA ID: SC3570024460
EPA Region: 04
Area Name: AOC J - POTASSIUM HYDROXIDE SPILL
Actual Date: 1991-09-27 00:00:00.0
Action: CA999NF - Corrective Action Process Terminated, No Further Action
NAICS Code(s): 92811
National Security
Original schedule date: Not reported

Map ID
Direction
Distance
Elevation

MAP FINDINGS

Site

Database(s)

EDR ID Number
EPA ID Number

JOINT BASE CHARLESTON AIR BASE (Continued)

1000226686

Schedule end date: Not reported

EPA ID: SC3570024460
EPA Region: 04
Area Name: SWMU 136 - FORMER DRAUD UNIT
Actual Date: 1991-09-27 00:00:00.0
Action: CA999NF - Corrective Action Process Terminated, No Further Action
NAICS Code(s): 92811
National Security
Original schedule date: Not reported
Schedule end date: Not reported

EPA ID: SC3570024460
EPA Region: 04
Area Name: SWMU 135 - FORMER CHLORINATOR
Actual Date: 1991-09-27 00:00:00.0
Action: CA999NF - Corrective Action Process Terminated, No Further Action
NAICS Code(s): 92811
National Security
Original schedule date: Not reported
Schedule end date: Not reported

EPA ID: SC3570024460
EPA Region: 04
Area Name: SWMU 133 - SLUDGE ANAEROBIC DIGESTERS
Actual Date: 1991-09-27 00:00:00.0
Action: CA999NF - Corrective Action Process Terminated, No Further Action
NAICS Code(s): 92811
National Security
Original schedule date: Not reported
Schedule end date: Not reported

EPA ID: SC3570024460
EPA Region: 04
Area Name: SWMU 132 - FORMER SETTLING TANK
Actual Date: 1991-09-27 00:00:00.0
Action: CA999NF - Corrective Action Process Terminated, No Further Action
NAICS Code(s): 92811
National Security
Original schedule date: Not reported
Schedule end date: Not reported

EPA ID: SC3570024460
EPA Region: 04
Area Name: SWMU 129 - BLDG 1800 COMMUNOTOR
Actual Date: 1991-09-27 00:00:00.0
Action: CA999NF - Corrective Action Process Terminated, No Further Action
NAICS Code(s): 92811
National Security
Original schedule date: Not reported
Schedule end date: Not reported

EPA ID: SC3570024460
EPA Region: 04
Area Name: SWMU 128 - BLDG 1800 LIFT STATION
Actual Date: 1991-09-27 00:00:00.0
Action: CA999NF - Corrective Action Process Terminated, No Further Action

Map ID
Direction
Distance
Elevation

MAP FINDINGS

Site

Database(s)

EDR ID Number
EPA ID Number

JOINT BASE CHARLESTON AIR BASE (Continued)

1000226686

NAICS Code(s): 92811
National Security
Original schedule date: Not reported
Schedule end date: Not reported

EPA ID: SC3570024460
EPA Region: 04
Area Name: SWMU 127 - BLDG 1595 LIFT STATION
Actual Date: 1991-09-27 00:00:00.0
Action: CA999NF - Corrective Action Process Terminated, No Further Action
NAICS Code(s): 92811
National Security
Original schedule date: Not reported
Schedule end date: Not reported

EPA ID: SC3570024460
EPA Region: 04
Area Name: SWMU 126 - BLDG 509 LIFT STATION
Actual Date: 1991-09-27 00:00:00.0
Action: CA999NF - Corrective Action Process Terminated, No Further Action
NAICS Code(s): 92811
National Security
Original schedule date: Not reported
Schedule end date: Not reported

EPA ID: SC3570024460
EPA Region: 04
Area Name: SWMU 115 - FIRE PROTECTION STORAGE TANK
Actual Date: 1991-09-27 00:00:00.0
Action: CA999NF - Corrective Action Process Terminated, No Further Action
NAICS Code(s): 92811
National Security
Original schedule date: Not reported
Schedule end date: Not reported

EPA ID: SC3570024460
EPA Region: 04
Area Name: SWMU 113 - BLDG 694 WASTE OIL TANK
Actual Date: 1991-09-27 00:00:00.0
Action: CA999NF - Corrective Action Process Terminated, No Further Action
NAICS Code(s): 92811
National Security
Original schedule date: Not reported
Schedule end date: Not reported

EPA ID: SC3570024460
EPA Region: 04
Area Name: SWMU 112 - BLDG 637 WASTE OIL TANK
Actual Date: 1991-09-27 00:00:00.0
Action: CA999NF - Corrective Action Process Terminated, No Further Action
NAICS Code(s): 92811
National Security
Original schedule date: Not reported
Schedule end date: Not reported

EPA ID: SC3570024460
EPA Region: 04

Map ID
Direction
Distance
Elevation

MAP FINDINGS

Site

Database(s)

EDR ID Number
EPA ID Number

JOINT BASE CHARLESTON AIR BASE (Continued)

1000226686

Area Name: SWMU 78 - BLDG 96 OIL WATER SEPERATOR
Actual Date: 1991-09-27 00:00:00.0
Action: CA999NF - Corrective Action Process Terminated, No Further Action
NAICS Code(s): 92811
National Security
Original schedule date: Not reported
Schedule end date: Not reported

EPA ID: SC3570024460
EPA Region: 04
Area Name: SWMU 76 - HUGO DUMPSITE NO. 2
Actual Date: 1991-09-27 00:00:00.0
Action: CA999NF - Corrective Action Process Terminated, No Further Action
NAICS Code(s): 92811
National Security
Original schedule date: Not reported
Schedule end date: Not reported

EPA ID: SC3570024460
EPA Region: 04
Area Name: SWMU 75 - HUGO DUMPSITE NO. 1
Actual Date: 1991-09-27 00:00:00.0
Action: CA999NF - Corrective Action Process Terminated, No Further Action
NAICS Code(s): 92811
National Security
Original schedule date: Not reported
Schedule end date: Not reported

EPA ID: SC3570024460
EPA Region: 04
Area Name: SWMU 65 - BLDG 166 INCINERATOR
Actual Date: 1991-09-27 00:00:00.0
Action: CA999NF - Corrective Action Process Terminated, No Further Action
NAICS Code(s): 92811
National Security
Original schedule date: Not reported
Schedule end date: Not reported

EPA ID: SC3570024460
EPA Region: 04
Area Name: SWMU 64 - HARDFILL AREA NO. 7
Actual Date: 1991-09-27 00:00:00.0
Action: CA999NF - Corrective Action Process Terminated, No Further Action
NAICS Code(s): 92811
National Security
Original schedule date: Not reported
Schedule end date: Not reported

EPA ID: SC3570024460
EPA Region: 04
Area Name: SWMU 63 - HARDFILL AREA NO. 6
Actual Date: 1991-09-27 00:00:00.0
Action: CA999NF - Corrective Action Process Terminated, No Further Action
NAICS Code(s): 92811
National Security
Original schedule date: Not reported
Schedule end date: Not reported

Map ID
Direction
Distance
Elevation

MAP FINDINGS

Site

Database(s)

EDR ID Number
EPA ID Number

JOINT BASE CHARLESTON AIR BASE (Continued)

1000226686

EPA ID: SC3570024460
EPA Region: 04
Area Name: SWMU 62 - HARDFILL AREA NO. 5
Actual Date: 1991-09-27 00:00:00.0
Action: CA999NF - Corrective Action Process Terminated, No Further Action
NAICS Code(s): 92811
National Security
Original schedule date: Not reported
Schedule end date: Not reported

EPA ID: SC3570024460
EPA Region: 04
Area Name: SWMU 51 - BLDG 166 INCINERATOR ASH DPSTR
Actual Date: 1991-09-27 00:00:00.0
Action: CA999NF - Corrective Action Process Terminated, No Further Action
NAICS Code(s): 92811
National Security
Original schedule date: Not reported
Schedule end date: Not reported

EPA ID: SC3570024460
EPA Region: 04
Area Name: SWMU 50 - BLDG 637 BATTERY STORAGE AREA
Actual Date: 1991-09-27 00:00:00.0
Action: CA999NF - Corrective Action Process Terminated, No Further Action
NAICS Code(s): 92811
National Security
Original schedule date: Not reported
Schedule end date: Not reported

EPA ID: SC3570024460
EPA Region: 04
Area Name: SWMU 49 - BLDG 407 BATTERY STORAGE AREA
Actual Date: 1991-09-27 00:00:00.0
Action: CA999NF - Corrective Action Process Terminated, No Further Action
NAICS Code(s): 92811
National Security
Original schedule date: Not reported
Schedule end date: Not reported

EPA ID: SC3570024460
EPA Region: 04
Area Name: SWMU 48 - BLDG 58 BATTERY STORAGE AREA
Actual Date: 1991-09-27 00:00:00.0
Action: CA999NF - Corrective Action Process Terminated, No Further Action
NAICS Code(s): 92811
National Security
Original schedule date: Not reported
Schedule end date: Not reported

EPA ID: SC3570024460
EPA Region: 04
Area Name: SWMU 47 - FORMER FIS-ACCUMULATION AREA
Actual Date: 1991-09-27 00:00:00.0
Action: CA999NF - Corrective Action Process Terminated, No Further Action
NAICS Code(s): 92811
National Security

Map ID
Direction
Distance
Elevation

MAP FINDINGS

Site

Database(s)

EDR ID Number
EPA ID Number

JOINT BASE CHARLESTON AIR BASE (Continued)

1000226686

Original schedule date: Not reported
Schedule end date: Not reported

EPA ID: SC3570024460
EPA Region: 04
Area Name: SWMU 45 - TR-1 WASTE ACCUMULATION AREA
Actual Date: 1991-09-27 00:00:00.0
Action: CA999NF - Corrective Action Process Terminated, No Further Action
NAICS Code(s): 92811
National Security

Original schedule date: Not reported
Schedule end date: Not reported

EPA ID: SC3570024460
EPA Region: 04
Area Name: SWMU 44 - RM-3 WASTE ACCUMULATION AREA
Actual Date: 1991-09-27 00:00:00.0
Action: CA999NF - Corrective Action Process Terminated, No Further Action
NAICS Code(s): 92811
National Security

Original schedule date: Not reported
Schedule end date: Not reported

EPA ID: SC3570024460
EPA Region: 04
Area Name: SWMU 127 - BLDG 1595 LIFT STATION
Actual Date: 1991-09-27 00:00:00.0
Action: CA400 - Date For Remedy Selection (CM Imposed)
NAICS Code(s): 92811
National Security

Original schedule date: Not reported
Schedule end date: Not reported

EPA ID: SC3570024460
EPA Region: 04
Area Name: SWMU 126 - BLDG 509 LIFT STATION
Actual Date: 1991-09-27 00:00:00.0
Action: CA400 - Date For Remedy Selection (CM Imposed)
NAICS Code(s): 92811
National Security

Original schedule date: Not reported
Schedule end date: Not reported

EPA ID: SC3570024460
EPA Region: 04
Area Name: SWMU 115 - FIRE PROTECTION STORAGE TANK
Actual Date: 1991-09-27 00:00:00.0
Action: CA400 - Date For Remedy Selection (CM Imposed)
NAICS Code(s): 92811
National Security

Original schedule date: Not reported
Schedule end date: Not reported

EPA ID: SC3570024460
EPA Region: 04
Area Name: SWMU 113 - BLDG 694 WASTE OIL TANK
Actual Date: 1991-09-27 00:00:00.0

Map ID
Direction
Distance
Elevation

MAP FINDINGS

Site

Database(s)

EDR ID Number
EPA ID Number

JOINT BASE CHARLESTON AIR BASE (Continued)

1000226686

Action: CA400 - Date For Remedy Selection (CM Imposed)
NAICS Code(s): 92811
National Security
Original schedule date: Not reported
Schedule end date: Not reported

EPA ID: SC3570024460
EPA Region: 04
Area Name: SWMU 112 - BLDG 637 WASTE OIL TANK
Actual Date: 1991-09-27 00:00:00.0
Action: CA400 - Date For Remedy Selection (CM Imposed)
NAICS Code(s): 92811
National Security
Original schedule date: Not reported
Schedule end date: Not reported

EPA ID: SC3570024460
EPA Region: 04
Area Name: SWMU 78 - BLDG 96 OIL WATER SEPERATOR
Actual Date: 1991-09-27 00:00:00.0
Action: CA400 - Date For Remedy Selection (CM Imposed)
NAICS Code(s): 92811
National Security
Original schedule date: Not reported
Schedule end date: Not reported

EPA ID: SC3570024460
EPA Region: 04
Area Name: SWMU 76 - HUGO DUMPSITE NO. 2
Actual Date: 1991-09-27 00:00:00.0
Action: CA400 - Date For Remedy Selection (CM Imposed)
NAICS Code(s): 92811
National Security
Original schedule date: Not reported
Schedule end date: Not reported

EPA ID: SC3570024460
EPA Region: 04
Area Name: SWMU 75 - HUGO DUMPSITE NO. 1
Actual Date: 1991-09-27 00:00:00.0
Action: CA400 - Date For Remedy Selection (CM Imposed)
NAICS Code(s): 92811
National Security
Original schedule date: Not reported
Schedule end date: Not reported

EPA ID: SC3570024460
EPA Region: 04
Area Name: SWMU 65 - BLDG 166 INCINERATOR
Actual Date: 1991-09-27 00:00:00.0
Action: CA400 - Date For Remedy Selection (CM Imposed)
NAICS Code(s): 92811
National Security
Original schedule date: Not reported
Schedule end date: Not reported

EPA ID: SC3570024460

Map ID
Direction
Distance
Elevation

MAP FINDINGS

Site

Database(s)

EDR ID Number
EPA ID Number

JOINT BASE CHARLESTON AIR BASE (Continued)

1000226686

EPA Region: 04
Area Name: SWMU 64 - HARDFILL AREA NO. 7
Actual Date: 1991-09-27 00:00:00.0
Action: CA400 - Date For Remedy Selection (CM Imposed)
NAICS Code(s): 92811
National Security
Original schedule date: Not reported
Schedule end date: Not reported

EPA ID: SC3570024460
EPA Region: 04
Area Name: SWMU 63 - HARDFILL AREA NO. 6
Actual Date: 1991-09-27 00:00:00.0
Action: CA400 - Date For Remedy Selection (CM Imposed)
NAICS Code(s): 92811
National Security
Original schedule date: Not reported
Schedule end date: Not reported

EPA ID: SC3570024460
EPA Region: 04
Area Name: SWMU 62 - HARDFILL AREA NO. 5
Actual Date: 1991-09-27 00:00:00.0
Action: CA400 - Date For Remedy Selection (CM Imposed)
NAICS Code(s): 92811
National Security
Original schedule date: Not reported
Schedule end date: Not reported

EPA ID: SC3570024460
EPA Region: 04
Area Name: SWMU 51 - BLDG 166 INCINERATOR ASH DPSTR
Actual Date: 1991-09-27 00:00:00.0
Action: CA400 - Date For Remedy Selection (CM Imposed)
NAICS Code(s): 92811
National Security
Original schedule date: Not reported
Schedule end date: Not reported

EPA ID: SC3570024460
EPA Region: 04
Area Name: SWMU 50 - BLDG 637 BATTERY STORAGE AREA
Actual Date: 1991-09-27 00:00:00.0
Action: CA400 - Date For Remedy Selection (CM Imposed)
NAICS Code(s): 92811
National Security
Original schedule date: Not reported
Schedule end date: Not reported

EPA ID: SC3570024460
EPA Region: 04
Area Name: SWMU 49 - BLDG 407 BATTERY STORAGE AREA
Actual Date: 1991-09-27 00:00:00.0
Action: CA400 - Date For Remedy Selection (CM Imposed)
NAICS Code(s): 92811
National Security
Original schedule date: Not reported

Map ID
Direction
Distance
Elevation

MAP FINDINGS

Site

Database(s)

EDR ID Number
EPA ID Number

JOINT BASE CHARLESTON AIR BASE (Continued)

1000226686

Schedule end date: Not reported

EPA ID: SC3570024460
EPA Region: 04
Area Name: SWMU 48 - BLDG 58 BATTERY STORAGE AREA
Actual Date: 1991-09-27 00:00:00.0
Action: CA400 - Date For Remedy Selection (CM Imposed)
NAICS Code(s): 92811
National Security
Original schedule date: Not reported
Schedule end date: Not reported

EPA ID: SC3570024460
EPA Region: 04
Area Name: SWMU 47 - FORMER FIS-ACCUMULATION AREA
Actual Date: 1991-09-27 00:00:00.0
Action: CA400 - Date For Remedy Selection (CM Imposed)
NAICS Code(s): 92811
National Security
Original schedule date: Not reported
Schedule end date: Not reported

EPA ID: SC3570024460
EPA Region: 04
Area Name: SWMU 45 - TR-1 WASTE ACCUMULATION AREA
Actual Date: 1991-09-27 00:00:00.0
Action: CA400 - Date For Remedy Selection (CM Imposed)
NAICS Code(s): 92811
National Security
Original schedule date: Not reported
Schedule end date: Not reported

EPA ID: SC3570024460
EPA Region: 04
Area Name: SWMU 44 - RM-3 WASTE ACCUMULATION AREA
Actual Date: 1991-09-27 00:00:00.0
Action: CA400 - Date For Remedy Selection (CM Imposed)
NAICS Code(s): 92811
National Security
Original schedule date: Not reported
Schedule end date: Not reported

EPA ID: SC3570024460
EPA Region: 04
Area Name: SWMU 42 - RM-1 WASTE ACCUMULATION AREA
Actual Date: 1991-09-27 00:00:00.0
Action: CA400 - Date For Remedy Selection (CM Imposed)
NAICS Code(s): 92811
National Security
Original schedule date: Not reported
Schedule end date: Not reported

EPA ID: SC3570024460
EPA Region: 04
Area Name: SWMU 41 - OMS-2 WASTE ACCUMULATION AREA
Actual Date: 1991-09-27 00:00:00.0
Action: CA400 - Date For Remedy Selection (CM Imposed)

Map ID
Direction
Distance
Elevation

MAP FINDINGS

Site

Database(s)

EDR ID Number
EPA ID Number

JOINT BASE CHARLESTON AIR BASE (Continued)

1000226686

NAICS Code(s): 92811
National Security
Original schedule date: Not reported
Schedule end date: Not reported

EPA ID: SC3570024460
EPA Region: 04
Area Name: SWMU 40 - OMS-1 WASTE ACCUMULATION AREA
Actual Date: 1991-09-27 00:00:00.0
Action: CA400 - Date For Remedy Selection (CM Imposed)
NAICS Code(s): 92811
National Security
Original schedule date: Not reported
Schedule end date: Not reported

EPA ID: SC3570024460
EPA Region: 04
Area Name: SWMU 39 - FMS-9 WASTE ACCUMULATION AREA
Actual Date: 1991-09-27 00:00:00.0
Action: CA400 - Date For Remedy Selection (CM Imposed)
NAICS Code(s): 92811
National Security
Original schedule date: Not reported
Schedule end date: Not reported

EPA ID: SC3570024460
EPA Region: 04
Area Name: SWMU 38 - FMS-8 WASTE ACCUMULATION AREA
Actual Date: 1991-09-27 00:00:00.0
Action: CA400 - Date For Remedy Selection (CM Imposed)
NAICS Code(s): 92811
National Security
Original schedule date: Not reported
Schedule end date: Not reported

EPA ID: SC3570024460
EPA Region: 04
Area Name: SWMU 37 - FMS-7 WASTE ACCUMULATION AREA
Actual Date: 1991-09-27 00:00:00.0
Action: CA400 - Date For Remedy Selection (CM Imposed)
NAICS Code(s): 92811
National Security
Original schedule date: Not reported
Schedule end date: Not reported

EPA ID: SC3570024460
EPA Region: 04
Area Name: SWMU 36 - FMS-6 WASTE ACCUMULATION AREA
Actual Date: 1991-09-27 00:00:00.0
Action: CA400 - Date For Remedy Selection (CM Imposed)
NAICS Code(s): 92811
National Security
Original schedule date: Not reported
Schedule end date: Not reported

EPA ID: SC3570024460
EPA Region: 04

Map ID
Direction
Distance
Elevation

MAP FINDINGS

Site

Database(s)

EDR ID Number
EPA ID Number

JOINT BASE CHARLESTON AIR BASE (Continued)

1000226686

Area Name: SWMU 35 - FMS-5 WASTE ACCUMULATION AREA
Actual Date: 1991-09-27 00:00:00.0
Action: CA400 - Date For Remedy Selection (CM Imposed)
NAICS Code(s): 92811
National Security
Original schedule date: Not reported
Schedule end date: Not reported

EPA ID: SC3570024460
EPA Region: 04
Area Name: SWMU 34 - FMS-3 WASTE ACCUMULATION AREA
Actual Date: 1991-09-27 00:00:00.0
Action: CA400 - Date For Remedy Selection (CM Imposed)
NAICS Code(s): 92811
National Security
Original schedule date: Not reported
Schedule end date: Not reported

EPA ID: SC3570024460
EPA Region: 04
Area Name: SWMU 32 - FMS-1 WASTE ACCUMULATION AREA
Actual Date: 1991-09-27 00:00:00.0
Action: CA400 - Date For Remedy Selection (CM Imposed)
NAICS Code(s): 92811
National Security
Original schedule date: Not reported
Schedule end date: Not reported

EPA ID: SC3570024460
EPA Region: 04
Area Name: SWMU 30 - CES-2 WASTE ACCUMULATION AREA
Actual Date: 1991-09-27 00:00:00.0
Action: CA400 - Date For Remedy Selection (CM Imposed)
NAICS Code(s): 92811
National Security
Original schedule date: Not reported
Schedule end date: Not reported

EPA ID: SC3570024460
EPA Region: 04
Area Name: SWMU 27 - BLDG 575 WASTE OIL TANK
Actual Date: 1991-09-27 00:00:00.0
Action: CA400 - Date For Remedy Selection (CM Imposed)
NAICS Code(s): 92811
National Security
Original schedule date: Not reported
Schedule end date: Not reported

EPA ID: SC3570024460
EPA Region: 04
Area Name: SWMU 26 - BLDG 575 OIL HOLDING TANK
Actual Date: 1991-09-27 00:00:00.0
Action: CA400 - Date For Remedy Selection (CM Imposed)
NAICS Code(s): 92811
National Security
Original schedule date: Not reported
Schedule end date: Not reported

Map ID
Direction
Distance
Elevation

MAP FINDINGS

Site

Database(s)

EDR ID Number
EPA ID Number

JOINT BASE CHARLESTON AIR BASE (Continued)

1000226686

EPA ID: SC3570024460
EPA Region: 04
Area Name: SWMU 10 - BLDG 691 - SUMP 3
Actual Date: 1991-09-27 00:00:00.0
Action: CA400 - Date For Remedy Selection (CM Imposed)
NAICS Code(s): 92811
National Security
Original schedule date: Not reported
Schedule end date: Not reported

EPA ID: SC3570024460
EPA Region: 04
Area Name: SWMU 9 - BLDG 691 - SUMP 2
Actual Date: 1991-09-27 00:00:00.0
Action: CA400 - Date For Remedy Selection (CM Imposed)
NAICS Code(s): 92811
National Security
Original schedule date: Not reported
Schedule end date: Not reported

EPA ID: SC3570024460
EPA Region: 04
Area Name: SWMU 8 - BLDG 691 - SUMP 1
Actual Date: 1991-09-27 00:00:00.0
Action: CA400 - Date For Remedy Selection (CM Imposed)
NAICS Code(s): 92811
National Security
Original schedule date: Not reported
Schedule end date: Not reported

EPA ID: SC3570024460
EPA Region: 04
Area Name: SWMU 7 - BLDG 691 - OIL/WATER SEPERATOR
Actual Date: 1991-09-27 00:00:00.0
Action: CA400 - Date For Remedy Selection (CM Imposed)
NAICS Code(s): 92811
National Security
Original schedule date: Not reported
Schedule end date: Not reported

EPA ID: SC3570024460
EPA Region: 04
Area Name: SWMU 6 - ASBESTOS DUMPSTER
Actual Date: 1991-09-27 00:00:00.0
Action: CA400 - Date For Remedy Selection (CM Imposed)
NAICS Code(s): 92811
National Security
Original schedule date: Not reported
Schedule end date: Not reported

EPA ID: SC3570024460
EPA Region: 04
Area Name: SWMU 4 - EMPTY DRUM STORAGE AREA
Actual Date: 1991-09-27 00:00:00.0
Action: CA400 - Date For Remedy Selection (CM Imposed)
NAICS Code(s): 92811
National Security

Map ID
Direction
Distance
Elevation

MAP FINDINGS

Site

Database(s)

EDR ID Number
EPA ID Number

JOINT BASE CHARLESTON AIR BASE (Continued)

1000226686

Original schedule date: Not reported
Schedule end date: Not reported

EPA ID: SC3570024460
EPA Region: 04
Area Name: SWMU 3 - DRUM SAMPLING STORAGE AREA
Actual Date: 1991-09-27 00:00:00.0
Action: CA400 - Date For Remedy Selection (CM Imposed)
NAICS Code(s): 92811
National Security

Original schedule date: Not reported
Schedule end date: Not reported

EPA ID: SC3570024460
EPA Region: 04
Area Name: AOC J - POTASSIUM HYDROXIDE SPILL
Actual Date: 1991-09-27 00:00:00.0
Action: CA550NR
NAICS Code(s): 92811
National Security

Original schedule date: Not reported
Schedule end date: Not reported

EPA ID: SC3570024460
EPA Region: 04
Area Name: SWMU 136 - FORMER DRAUD UNIT
Actual Date: 1991-09-27 00:00:00.0
Action: CA550NR
NAICS Code(s): 92811
National Security

Original schedule date: Not reported
Schedule end date: Not reported

EPA ID: SC3570024460
EPA Region: 04
Area Name: SWMU 135 - FORMER CHLORINATOR
Actual Date: 1991-09-27 00:00:00.0
Action: CA550NR
NAICS Code(s): 92811
National Security

Original schedule date: Not reported
Schedule end date: Not reported

EPA ID: SC3570024460
EPA Region: 04
Area Name: SWMU 133 - SLUDGE ANAEROBIC DIGISTERS
Actual Date: 1991-09-27 00:00:00.0
Action: CA550NR
NAICS Code(s): 92811
National Security

Original schedule date: Not reported
Schedule end date: Not reported

EPA ID: SC3570024460
EPA Region: 04
Area Name: SWMU 132 - FORMER SETTLING TANK
Actual Date: 1991-09-27 00:00:00.0

Map ID
Direction
Distance
Elevation

MAP FINDINGS

Site

Database(s)

EDR ID Number
EPA ID Number

JOINT BASE CHARLESTON AIR BASE (Continued)

1000226686

Action: CA550NR
NAICS Code(s): 92811
National Security
Original schedule date: Not reported
Schedule end date: Not reported

EPA ID: SC3570024460
EPA Region: 04
Area Name: SWMU 129 - BLDG 1800 COMMUNOTOR
Actual Date: 1991-09-27 00:00:00.0
Action: CA550NR
NAICS Code(s): 92811
National Security
Original schedule date: Not reported
Schedule end date: Not reported

EPA ID: SC3570024460
EPA Region: 04
Area Name: SWMU 128 - BLDG 1800 LIFT STATION
Actual Date: 1991-09-27 00:00:00.0
Action: CA550NR
NAICS Code(s): 92811
National Security
Original schedule date: Not reported
Schedule end date: Not reported

EPA ID: SC3570024460
EPA Region: 04
Area Name: SWMU 127 - BLDG 1595 LIFT STATION
Actual Date: 1991-09-27 00:00:00.0
Action: CA550NR
NAICS Code(s): 92811
National Security
Original schedule date: Not reported
Schedule end date: Not reported

EPA ID: SC3570024460
EPA Region: 04
Area Name: SWMU 126 - BLDG 509 LIFT STATION
Actual Date: 1991-09-27 00:00:00.0
Action: CA550NR
NAICS Code(s): 92811
National Security
Original schedule date: Not reported
Schedule end date: Not reported

EPA ID: SC3570024460
EPA Region: 04
Area Name: SWMU 115 - FIRE PROTECTION STORAGE TANK
Actual Date: 1991-09-27 00:00:00.0
Action: CA550NR
NAICS Code(s): 92811
National Security
Original schedule date: Not reported
Schedule end date: Not reported

EPA ID: SC3570024460

Map ID
Direction
Distance
Elevation

MAP FINDINGS

Site

Database(s)

EDR ID Number
EPA ID Number

JOINT BASE CHARLESTON AIR BASE (Continued)

1000226686

EPA Region: 04
Area Name: SWMU 113 - BLDG 694 WASTE OIL TANK
Actual Date: 1991-09-27 00:00:00.0
Action: CA550NR
NAICS Code(s): 92811
National Security
Original schedule date: Not reported
Schedule end date: Not reported

EPA ID: SC3570024460
EPA Region: 04
Area Name: SWMU 112 - BLDG 637 WASTE OIL TANK
Actual Date: 1991-09-27 00:00:00.0
Action: CA550NR
NAICS Code(s): 92811
National Security
Original schedule date: Not reported
Schedule end date: Not reported

EPA ID: SC3570024460
EPA Region: 04
Area Name: SWMU 78 - BLDG 96 OIL WATER SEPERATOR
Actual Date: 1991-09-27 00:00:00.0
Action: CA550NR
NAICS Code(s): 92811
National Security
Original schedule date: Not reported
Schedule end date: Not reported

EPA ID: SC3570024460
EPA Region: 04
Area Name: SWMU 76 - HUGO DUMPSITE NO. 2
Actual Date: 1991-09-27 00:00:00.0
Action: CA550NR
NAICS Code(s): 92811
National Security
Original schedule date: Not reported
Schedule end date: Not reported

EPA ID: SC3570024460
EPA Region: 04
Area Name: SWMU 75 - HUGO DUMPSITE NO. 1
Actual Date: 1991-09-27 00:00:00.0
Action: CA550NR
NAICS Code(s): 92811
National Security
Original schedule date: Not reported
Schedule end date: Not reported

EPA ID: SC3570024460
EPA Region: 04
Area Name: SWMU 65 - BLDG 166 INCINERATOR
Actual Date: 1991-09-27 00:00:00.0
Action: CA550NR
NAICS Code(s): 92811
National Security
Original schedule date: Not reported

Map ID
Direction
Distance
Elevation

MAP FINDINGS

Site

Database(s)

EDR ID Number
EPA ID Number

JOINT BASE CHARLESTON AIR BASE (Continued)

1000226686

Schedule end date: Not reported

EPA ID: SC3570024460
EPA Region: 04
Area Name: SWMU 64 - HARDFILL AREA NO. 7
Actual Date: 1991-09-27 00:00:00.0
Action: CA550NR
NAICS Code(s): 92811

National Security

Original schedule date: Not reported

Schedule end date: Not reported

EPA ID: SC3570024460
EPA Region: 04
Area Name: SWMU 63 - HARDFILL AREA NO. 6
Actual Date: 1991-09-27 00:00:00.0
Action: CA550NR
NAICS Code(s): 92811

National Security

Original schedule date: Not reported

Schedule end date: Not reported

EPA ID: SC3570024460
EPA Region: 04
Area Name: SWMU 51 - BLDG 166 INCINERATOR ASH DPSTR
Actual Date: 1991-09-27 00:00:00.0
Action: CA550NR
NAICS Code(s): 92811

National Security

Original schedule date: Not reported

Schedule end date: Not reported

EPA ID: SC3570024460
EPA Region: 04
Area Name: SWMU 50 - BLDG 637 BATTERY STORAGE AREA
Actual Date: 1991-09-27 00:00:00.0
Action: CA550NR
NAICS Code(s): 92811

National Security

Original schedule date: Not reported

Schedule end date: Not reported

EPA ID: SC3570024460
EPA Region: 04
Area Name: SWMU 49 - BLDG 407 BATTERY STORAGE AREA
Actual Date: 1991-09-27 00:00:00.0
Action: CA550NR
NAICS Code(s): 92811

National Security

Original schedule date: Not reported

Schedule end date: Not reported

EPA ID: SC3570024460
EPA Region: 04
Area Name: SWMU 48 - BLDG 58 BATTERY STORAGE AREA
Actual Date: 1991-09-27 00:00:00.0
Action: CA550NR

Map ID
Direction
Distance
Elevation

MAP FINDINGS

Site

Database(s)

EDR ID Number
EPA ID Number

JOINT BASE CHARLESTON AIR BASE (Continued)

1000226686

NAICS Code(s): 92811
National Security
Original schedule date: Not reported
Schedule end date: Not reported

EPA ID: SC3570024460
EPA Region: 04
Area Name: SWMU 47 - FORMER FIS-ACCUMULATION AREA
Actual Date: 1991-09-27 00:00:00.0
Action: CA550NR
NAICS Code(s): 92811
National Security
Original schedule date: Not reported
Schedule end date: Not reported

EPA ID: SC3570024460
EPA Region: 04
Area Name: SWMU 45 - TR-1 WASTE ACCUMULATION AREA
Actual Date: 1991-09-27 00:00:00.0
Action: CA550NR
NAICS Code(s): 92811
National Security
Original schedule date: Not reported
Schedule end date: Not reported

EPA ID: SC3570024460
EPA Region: 04
Area Name: SWMU 44 - RM-3 WASTE ACCUMULATION AREA
Actual Date: 1991-09-27 00:00:00.0
Action: CA550NR
NAICS Code(s): 92811
National Security
Original schedule date: Not reported
Schedule end date: Not reported

EPA ID: SC3570024460
EPA Region: 04
Area Name: AOC J - POTASSIUM HYDROXIDE SPILL
Actual Date: 1991-09-27 00:00:00.0
Action: CA400 - Date For Remedy Selection (CM Imposed)
NAICS Code(s): 92811
National Security
Original schedule date: Not reported
Schedule end date: Not reported

EPA ID: SC3570024460
EPA Region: 04
Area Name: SWMU 136 - FORMER DRAUD UNIT
Actual Date: 1991-09-27 00:00:00.0
Action: CA400 - Date For Remedy Selection (CM Imposed)
NAICS Code(s): 92811
National Security
Original schedule date: Not reported
Schedule end date: Not reported

EPA ID: SC3570024460
EPA Region: 04

Map ID
Direction
Distance
Elevation

MAP FINDINGS

Site

Database(s)

EDR ID Number
EPA ID Number

JOINT BASE CHARLESTON AIR BASE (Continued)

1000226686

Area Name: SWMU 135 - FORMER CHLORINATOR
Actual Date: 1991-09-27 00:00:00.0
Action: CA400 - Date For Remedy Selection (CM Imposed)
NAICS Code(s): 92811
National Security
Original schedule date: Not reported
Schedule end date: Not reported

EPA ID: SC3570024460
EPA Region: 04
Area Name: SWMU 133 - SLUDGE ANAEROBIC DIGESTERS
Actual Date: 1991-09-27 00:00:00.0
Action: CA400 - Date For Remedy Selection (CM Imposed)
NAICS Code(s): 92811
National Security
Original schedule date: Not reported
Schedule end date: Not reported

EPA ID: SC3570024460
EPA Region: 04
Area Name: SWMU 132 - FORMER SETTLING TANK
Actual Date: 1991-09-27 00:00:00.0
Action: CA400 - Date For Remedy Selection (CM Imposed)
NAICS Code(s): 92811
National Security
Original schedule date: Not reported
Schedule end date: Not reported

EPA ID: SC3570024460
EPA Region: 04
Area Name: SWMU 129 - BLDG 1800 COMMUNOTOR
Actual Date: 1991-09-27 00:00:00.0
Action: CA400 - Date For Remedy Selection (CM Imposed)
NAICS Code(s): 92811
National Security
Original schedule date: Not reported
Schedule end date: Not reported

EPA ID: SC3570024460
EPA Region: 04
Area Name: SWMU 128 - BLDG 1800 LIFT STATION
Actual Date: 1991-09-27 00:00:00.0
Action: CA400 - Date For Remedy Selection (CM Imposed)
NAICS Code(s): 92811
National Security
Original schedule date: Not reported
Schedule end date: Not reported

EPA ID: SC3570024460
EPA Region: 04
Area Name: ENTIRE FACILITY
Actual Date: 1990-04-20 00:00:00.0
Action: CA050 - RFA Completed
NAICS Code(s): 92811
National Security
Original schedule date: Not reported
Schedule end date: Not reported

Map ID
Direction
Distance
Elevation

MAP FINDINGS

Site

Database(s)

EDR ID Number
EPA ID Number

JOINT BASE CHARLESTON AIR BASE (Continued)

1000226686

Site:

Name: JOINT BASE CHARLESTON AIR BASE
Address: 437 ABG DEEV
Address 2: Not reported
City, State, Zip: CHARLESTON AFB, SC 29404
Event Code: CA770GW
Action Taken Date: 08/16/2010
EPA ID: SC3570024460
Site ID: Not reported
Action Name: Not reported
Action ID: Not reported
Operable Unit: Not reported
Action Completion Date: 01/01/1900
Contaminated Media: Not reported
Engineering Control: Not reported
Contact Name: JOHN HARDIN
Contact Telephone: 843-963-2727
Event: ENGINEERING CONTROLS ESTABLISHED-GROUNDWATER CONTROL

Media:

Engineering Control: Not reported
EPA ID: SC3570024460
Contaminated Media: Not reported
Site ID: Not reported
Action ID: Not reported
Action Completion Date: 01/01/1900
Operable Unit: Not reported
Action Name: Not reported
Action Taken Date: 04/30/2008
Event Code: CA770GW
Contact Name: JOHN HARDIN
Contact Telephone: 843-963-2727
Event: ENGINEERING CONTROLS ESTABLISHED-GROUNDWATER CONTROL

Engineering Control: Not reported
EPA ID: SC3570024460
Contaminated Media: Not reported
Site ID: Not reported
Action ID: Not reported
Action Completion Date: 01/01/1900
Operable Unit: Not reported
Action Name: Not reported
Action Taken Date: 07/16/2010
Event Code: CA770GW
Contact Name: JOHN HARDIN
Contact Telephone: 843-963-2727
Event: ENGINEERING CONTROLS ESTABLISHED-GROUNDWATER CONTROL

Engineering Control: Not reported
EPA ID: SC3570024460
Contaminated Media: Not reported
Site ID: Not reported
Action ID: Not reported
Action Completion Date: 01/01/1900
Operable Unit: Not reported
Action Name: Not reported
Action Taken Date: 08/16/2010

Map ID
Direction
Distance
Elevation

MAP FINDINGS

Site

Database(s)

EDR ID Number
EPA ID Number

JOINT BASE CHARLESTON AIR BASE (Continued)

1000226686

Event Code: CA770GW
Contact Name: JOHN HARDIN
Contact Telephone: 843-963-2727
Event: ENGINEERING CONTROLS ESTABLISHED-GROUNDWATER CONTROL

US INST CONTROL:

Name: JOINT BASE CHARLESTON AIR BASE
Address: 437 ABG DEEV
Address 2: Not reported
City,State,Zip: CHARLESTON AFB, SC 29404
EPA ID: SC3570024460
Site ID: Not reported
Action Name: Not reported
Action ID: Not reported
Operable Unit: Not reported
Action Completion Date: 01/01/1900
Actual Date: 07/16/2010
Contaminated Media: Not reported
Institutional Control: Not reported
Event Code: CA772EP
Contact Name: JOHN HARDIN
Contact Telephone: 843-963-2727
Event: INSTITUTIONAL CONTROLS ESTABLISHED-ENFORCEMENT AND PERMIT TOOLS

Name: JOINT BASE CHARLESTON AIR BASE
Address: 437 ABG DEEV
Address 2: Not reported
City,State,Zip: CHARLESTON AFB, SC 29404
EPA ID: SC3570024460
Site ID: Not reported
Action Name: Not reported
Action ID: Not reported
Operable Unit: Not reported
Action Completion Date: 01/01/1900
Actual Date: 08/16/2010
Contaminated Media: Not reported
Institutional Control: Not reported
Event Code: CA772EP
Contact Name: JOHN HARDIN
Contact Telephone: 843-963-2727
Event: INSTITUTIONAL CONTROLS ESTABLISHED-ENFORCEMENT AND PERMIT TOOLS

SHWS:

Name: USAF CHARLESTON AIR FORCE BASE
Address: 437 ABG/DEEV
City,State,Zip: CHARLESTON, SC 29404
EPA ID: SC3570024460

VCP:

Name: USAF CHARLESTON AIR FORCE BASE
Address: 437 ABG/DEEV
City,State,Zip: CHARLESTON, SC 29404
Person Company: NORTH CHARLESTON
Prim Address 1: 2500 CITY HALL LN
Prim Address 2: Not reported

Map ID
Direction
Distance
Elevation

MAP FINDINGS

Site

Database(s)

EDR ID Number
EPA ID Number

JOINT BASE CHARLESTON AIR BASE (Continued)

1000226686

Prim City: NORTH CHARLESTON
Prim State: SC
Prim Zip: 29406-6538
Type Brownfield: Not reported
Contact: R. KEITH SUMMEY, MAYOR
Status code: ACTIVE
File Number: 50511
Exec Date: 13-Oct-11
Contract Mailed Date: Not reported
Date Terminated: Not reported
Contract #: 11-4981-NRP
Contract Type: NRP
Contract Manager: STAMPS JERRY M
Acreage: 15.96
COC Issued Date: Not reported
RC Executed Date: Not reported
I C Received: 16-May-11
Workplan Due: Not reported
Workplan Receive: 29-Nov-11
Workplan Reviewed: 28-Dec-11
Workplan Approved: 13-Feb-12
Report Receive: 30-Mar-12
Report Reviewed: Not reported
Report Approved: Not reported
Cap Approved: Not reported

SC BROWNFIELD:

Name: USAF CHARLESTON AIR FORCE BASE
Address: 437 ABG/DEEV
City,State,Zip: CHARLESTON, SC 29404
Contract Number: 11-4981-NRP
Contract Type: NRP
File Number: 50511
Contract Manager: STAMPS JERRY M
Person Company: NORTH CHARLESTON
Primary Address1: 2500 CITY HALL LN
Primary Address2: Not reported
Primary City: NORTH CHARLESTON
Primary State Code: SC
Primary Zip Code: 29406-6538
Type Brownfield: Not reported
Acreage: 15.96
Contract Executed: 13-Oct-11
COC Date Issued: Not reported
RC Executed: Not reported
Contact: R. KEITH SUMMEY, MAYOR
Status Code: ACTIVE
IC Received: 16-May-11
Workplan Due: Not reported
Workplan Received: 29-Nov-11
Workplan Reviewed: 28-Dec-11
Workplan Approved: 13-Feb-12
Report Received: 30-Mar-12
Report Reviewed: Not reported
Report Approved: Not reported
Cap Approved: Not reported
Contract Mailed: Not reported

Map ID
Direction
Distance
Elevation

MAP FINDINGS

Site

Database(s)

EDR ID Number
EPA ID Number

JOINT BASE CHARLESTON AIR BASE (Continued)

1000226686

Date Terminated: Not reported

ALLSITES:

Name: USAF CHARLESTON AIR FORCE BASE
Address: 437 ABG/DEEV
City,State,Zip: CHARLESTON, SC 29404
Brownfield: No
Brownfield Type: Not reported
Funds Used: No
Resp Action: No
Permit Number: SC3570024460
Program: SF
Owner: NORTH CHARLESTON
Project Status Code: ACTIVE
Execute Date: 10/13/2011
Restrictions Filed Date: Not yet recorded.
Cleanup Contract Complete Date: Not reported
Project Complete Date: Not yet completed.
File Number: 50511
Land Use Restriction: We do not have enough information yet to determine whether restrictions will be required.
Contamination On Site: Volatile Organic Compounds
Acreage: Not reported
Soil Contamination Desc: Not reported
Soil COCS: Not reported
SW Sed Contamination Desc: Not reported
SW COCS: Not reported
GW Contamination Desc: Not reported
GW COCS: Not reported
Air Contamination Desc: Not reported
Air COCS: Not reported
Lat: 32.90166406
Long: -80.04333506

2020 COR ACTION:

EPA ID: SC3570024460
Region: 4
Action: Not reported

SC GWIC:

Bureau: BLWM
EAP ID: SC3570024460
Solid Waste Permit #: Not reported
Bureau of Land & Waste Management File #: 50511
Permit Number: Not reported
WPC Permit: Not reported
Program: RCRA, DOD
Contamination: PETRO, VOC
Petroleum Products: True
Volatile Organic Compounds: True
Metals: False
Nitrates or Potential to Nitrate: False
Pesticides & Herbicides: False
Polychlorinated Biphenyls: False
Base, Neutral, & Acid Extractables: False
Phenols: False

Map ID
Direction
Distance
Elevation

MAP FINDINGS

Site

Database(s)

EDR ID Number
EPA ID Number

JOINT BASE CHARLESTON AIR BASE (Continued)

1000226686

Radionuclides Over Max Contaminant Levels:False
Sources Not In Other Categories: False
Source: OTHER
Underground Storage Tanks: False
Pits, Ponds, & Lagoons: False
Spills & Leaks: False
Landfills: False
Aboveground Storage Tank: False
Spray Irrigation: False
Single-Event Spill: False
Unpermitted Disposal: False
Septic Tank/Tile Field: False
Substances Not In Other Categories: True
Sources of Contamination Undetermined: False
Assessment: NO
Monitoring: YES
Remediation: YES
Surface Impact: Not reported
Drinking Water Well Impact: Not reported
Remarks: In Remediation and Monitoring.

Bureau: BLWM
EAP ID: SC3570024460
Solid Waste Permit #: Not reported
Bureau of Land & Waste Management File #: 50511
Permit Number: Not reported
WPC Permit: Not reported
Program: RCRA, DOD
Contamination: VOC, P/H, BNA ,METALS
Petroleum Products: False
Volatile Organic Compounds: True
Metals: True
Nitrates or Potential to Nitrate: False
Pesticides & Herbicides: True
Polychlorinated Biphenyls: False
Base, Neutral, & Acid Extractables: True
Phenols: False
Radionuclides Over Max Contaminant Levels:False
Sources Not In Other Categories: False
Source: LF
Underground Storage Tanks: False
Pits, Ponds, & Lagoons: False
Spills & Leaks: False
Landfills: True
Aboveground Storage Tank: False
Spray Irrigation: False
Single-Event Spill: False
Unpermitted Disposal: False
Septic Tank/Tile Field: False
Substances Not In Other Categories: False
Sources of Contamination Undetermined: False
Assessment: NO
Monitoring: YES
Remediation: NO
Surface Impact: Not reported
Drinking Water Well Impact: Not reported
Remarks: In Long-Term Monitoring.

Map ID
Direction
Distance
Elevation

MAP FINDINGS

Site

Database(s)

EDR ID Number
EPA ID Number

JOINT BASE CHARLESTON AIR BASE (Continued)

1000226686

Bureau: BLWM
EAP ID: SC3570024460
Solid Waste Permit #: Not reported
Bureau of Land & Waste Management File #: 50511
Permit Number: Not reported
WPC Permit: Not reported
Program: RCRA, DOD
Contamination: VOC
Petroleum Products: False
Volatile Organic Compounds: True
Metals: False
Nitrates or Potential to Nitrate: False
Pesticides & Herbicides: False
Polychlorinated Biphenyls: False
Base, Neutral, & Acid Extractables: False
Phenols: False
Radionuclides Over Max Contaminant Levels: False
Sources Not In Other Categories: False
Source: S/L
Underground Storage Tanks: False
Pits, Ponds, & Lagoons: False
Spills & Leaks: True
Landfills: False
Aboveground Storage Tank: False
Spray Irrigation: False
Single-Event Spill: False
Unpermitted Disposal: False
Septic Tank/Tile Field: False
Substances Not In Other Categories: False
Sources of Contamination Undetermined: False
Assessment: YES
Monitoring: NO
Remediation: YES
Surface Impact: Not reported
Drinking Water Well Impact: Not reported
Remarks: Pilot Study complete, Assessment completed, in CMS.

Bureau: BLWM
EAP ID: SC3570024460
Solid Waste Permit #: Not reported
Bureau of Land & Waste Management File #: 50511
Permit Number: Not reported
WPC Permit: Not reported
Program: RCRA, DOD
Contamination: VOC
Petroleum Products: False
Volatile Organic Compounds: True
Metals: False
Nitrates or Potential to Nitrate: False
Pesticides & Herbicides: False
Polychlorinated Biphenyls: False
Base, Neutral, & Acid Extractables: False
Phenols: False
Radionuclides Over Max Contaminant Levels: False
Sources Not In Other Categories: False
Source: OTHER
Underground Storage Tanks: False

Map ID
Direction
Distance
Elevation

MAP FINDINGS

Site

Database(s)

EDR ID Number
EPA ID Number

JOINT BASE CHARLESTON AIR BASE (Continued)

1000226686

Pits, Ponds, & Lagoons: False
Spills & Leaks: False
Landfills: False
Aboveground Storage Tank: False
Spray Irrigation: False
Single-Event Spill: False
Unpermitted Disposal: False
Septic Tank/Tile Field: False
Substances Not In Other Categories: True
Sources of Contamination Undetermined: False
Assessment: NO
Monitoring: YES
Remediation: YES
Surface Impact: Not reported
Drinking Water Well Impact: Not reported
Remarks: Phase I of Remedial Action is complete.

Bureau: BLWM
EAP ID: SC3570024460
Solid Waste Permit #: Not reported
Bureau of Land & Waste Management File #: 50511
Permit Number: Not reported
WPC Permit: Not reported
Program: RCRA, DOD
Contamination: VOC, METALS, P/H
Petroleum Products: False
Volatile Organic Compounds: True
Metals: True
Nitrates or Potential to Nitrate: False
Pesticides & Herbicides: True
Polychlorinated Biphenyls: False
Base, Neutral, & Acid Extractables: False
Phenols: False
Radionuclides Over Max Contaminant Levels: False
Sources Not In Other Categories: False
Source: LF
Underground Storage Tanks: False
Pits, Ponds, & Lagoons: False
Spills & Leaks: False
Landfills: True
Aboveground Storage Tank: False
Spray Irrigation: False
Single-Event Spill: False
Unpermitted Disposal: False
Septic Tank/Tile Field: False
Substances Not In Other Categories: False
Sources of Contamination Undetermined: False
Assessment: NO
Monitoring: YES
Remediation: YES
Surface Impact: Not reported
Drinking Water Well Impact: Not reported
Remarks: In Long-Term Monitoring.

Bureau: BLWM
EAP ID: SC3570024460
Solid Waste Permit #: Not reported

Map ID
Direction
Distance
Elevation

MAP FINDINGS

Site

Database(s)

EDR ID Number
EPA ID Number

JOINT BASE CHARLESTON AIR BASE (Continued)

1000226686

Bureau of Land & Waste Management File #: 50511
Permit Number: Not reported
WPC Permit: Not reported
Program: RCRA, DOD
Contamination: VOC, METALS
Petroleum Products: False
Volatile Organic Compounds: True
Metals: True
Nitrates or Potential to Nitrate: False
Pesticides & Herbicides: False
Polychlorinated Biphenyls: False
Base, Neutral, & Acid Extractables: False
Phenols: False
Radionuclides Over Max Contaminant Levels: False
Sources Not In Other Categories: False
Source: OTHER, LF
Underground Storage Tanks: False
Pits, Ponds, & Lagoons: False
Spills & Leaks: False
Landfills: True
Aboveground Storage Tank: False
Spray Irrigation: False
Single-Event Spill: False
Unpermitted Disposal: False
Septic Tank/Tile Field: False
Substances Not In Other Categories: True
Sources of Contamination Undetermined: False
Assessment: NO
Monitoring: YES
Remediation: NO
Surface Impact: Not reported
Drinking Water Well Impact: Not reported
Remarks: In Long-Term Monitoring.

Bureau: BLWM
EAP ID: SC3570024460
Solid Waste Permit #: Not reported
Bureau of Land & Waste Management File #: 50511
Permit Number: Not reported
WPC Permit: Not reported
Program: RCRA, DOD
Contamination: PETRO, VOC, METALS, P/H, PHENOL
Petroleum Products: True
Volatile Organic Compounds: True
Metals: True
Nitrates or Potential to Nitrate: False
Pesticides & Herbicides: True
Polychlorinated Biphenyls: False
Base, Neutral, & Acid Extractables: False
Phenols: True
Radionuclides Over Max Contaminant Levels: False
Sources Not In Other Categories: False
Source: UST, S/L, SI, OTHER, UNK
Underground Storage Tanks: True
Pits, Ponds, & Lagoons: False
Spills & Leaks: True
Landfills: False

Map ID
Direction
Distance
Elevation

MAP FINDINGS

Site

Database(s)

EDR ID Number
EPA ID Number

JOINT BASE CHARLESTON AIR BASE (Continued)

1000226686

Aboveground Storage Tank: False
Spray Irrigation: True
Single-Event Spill: False
Unpermitted Disposal: False
Septic Tank/Tile Field: False
Substances Not In Other Categories: True
Sources of Contamination Undetermined: True
Assessment: YES
Monitoring: NO
Remediation: NO
Surface Impact: Not reported
Drinking Water Well Impact: Not reported
Remarks: Assessment Complete, CMS Complete.

NY MANIFEST:

Name: UNITED STATES AIR FORCE BASE
Address: 437 CSG/DEEV
City,State,Zip: CHARLESTON, SC 29404
Country: USA
EPA ID: SC3570024460
Facility Status: Not reported
Location Address 1: CHARLESTON AIR FORCE BASE
Code: BP
Location Address 2: Not reported
Total Tanks: Not reported
Location City: CHARLESTON
Location State: SC
Location Zip: 29404
Location Zip 4: Not reported

NY MANIFEST:

EPAID: SC3570024460
Mailing Name: UNITED STATES AIR FORCE BASE
Mailing Contact: DANIEL B MOONEY
Mailing Address 1: CHARLESTON AIR FORCE BASE
Mailing Address 2: Not reported
Mailing City: CAHRLESTON
Mailing State: SC
Mailing Zip: 29404
Mailing Zip 4: Not reported
Mailing Country: USA
Mailing Phone: 8037435176

NY MANIFEST:

Document ID: NYG0200043
Manifest Status: K
seq: Not reported
Year: 1997
Trans1 State ID: Not reported
Trans2 State ID: Not reported
Generator Ship Date: 07/30/1997
Trans1 Recv Date: 07/30/1997
Trans2 Recv Date: / /
TSD Site Recv Date: 08/19/1997
Part A Recv Date: 08/18/1997
Part B Recv Date: 09/09/1997
Generator EPA ID: SC3570024460

Map ID
Direction
Distance
Elevation

MAP FINDINGS

Site

Database(s)

EDR ID Number
EPA ID Number

JOINT BASE CHARLESTON AIR BASE (Continued)

1000226686

Trans1 EPA ID: ALD067138891
Trans2 EPA ID: Not reported
TSDF ID 1: NYD048148175
TSDF ID 2: Not reported
Manifest Tracking Number: Not reported
Import Indicator: Not reported
Export Indicator: Not reported
Discr Quantity Indicator: Not reported
Discr Type Indicator: Not reported
Discr Residue Indicator: Not reported
Discr Partial Reject Indicator: Not reported
Discr Full Reject Indicator: Not reported
Manifest Ref Number: Not reported
Alt Facility RCRA ID: Not reported
Alt Facility Sign Date: Not reported
MGMT Method Type Code: Not reported
Waste Code: D009 - MERCURY 0.2 MG/L TCLP
Waste Code: Not reported
Waste Code: Not reported
Waste Code: Not reported
Waste Code: Not reported
Waste Code: Not reported
Quantity: 00018
Units: P - Pounds
Number of Containers: 001
Container Type: DF - Fiberboard or plastic drums (glass)
Handling Method: L Landfill.
Specific Gravity: 100

NY MANIFEST:

Name: UNITED STATES AIR FORCE BASE
Address: 437 CSG/DEEV
City,State,Zip: CHARLESTON, SC 29404
Country: USA
EPA ID: SC3570024460
Facility Status: Not reported
Location Address 1: CHARLESTON AIR FORCE BASE
Code: BP
Location Address 2: Not reported
Total Tanks: Not reported
Location City: CHARLESTON
Location State: SC
Location Zip: 29404
Location Zip 4: Not reported

NY MANIFEST:

EPAID: SC3570024460
Mailing Name: UNITED STATES AIR FORCE BASE
Mailing Contact: DANIEL B MOONEY
Mailing Address 1: CHARLESTON AIR FORCE BASE
Mailing Address 2: Not reported
Mailing City: CAHRLESTON
Mailing State: SC
Mailing Zip: 29404
Mailing Zip 4: Not reported
Mailing Country: USA

Map ID
Direction
Distance
Elevation

MAP FINDINGS

Site

Database(s)

EDR ID Number
EPA ID Number

JOINT BASE CHARLESTON AIR BASE (Continued)

1000226686

Mailing Phone: 8037435176

NY MANIFEST:

Document ID: NYG0200043
Manifest Status: K
seq: Not reported
Year: 1997
Trans1 State ID: Not reported
Trans2 State ID: Not reported
Generator Ship Date: 07/30/1997
Trans1 Recv Date: 07/30/1997
Trans2 Recv Date: / /
TSD Site Recv Date: 08/19/1997
Part A Recv Date: 08/18/1997
Part B Recv Date: 09/09/1997
Generator EPA ID: SC3570024460
Trans1 EPA ID: ALD067138891
Trans2 EPA ID: Not reported
TSD ID 1: NYD048148175
TSD ID 2: Not reported
Manifest Tracking Number: Not reported
Import Indicator: Not reported
Export Indicator: Not reported
Discr Quantity Indicator: Not reported
Discr Type Indicator: Not reported
Discr Residue Indicator: Not reported
Discr Partial Reject Indicator: Not reported
Discr Full Reject Indicator: Not reported
Manifest Ref Number: Not reported
Alt Facility RCRA ID: Not reported
Alt Facility Sign Date: Not reported
MGMT Method Type Code: Not reported
Waste Code: D009 - MERCURY 0.2 MG/L TCLP
Waste Code: Not reported
Waste Code: Not reported
Waste Code: Not reported
Waste Code: Not reported
Waste Code: Not reported
Quantity: 00018
Units: P - Pounds
Number of Containers: 001
Container Type: DF - Fiberboard or plastic drums (glass)
Handling Method: L Landfill.
Specific Gravity: 100

ORPHAN SUMMARY

City	EDR ID	Site Name	Site Address	Zip	Database(s)
CHARLESTON	1018149271	VIRGINIA CAROLINA CHEMICAL (VCC) FETTERESSA	EVANSTON BLVD AND DORCHESTER ROAD	29404	SEMS
CHARLESTON	1003868471	GRAHAM INDUSTRIAL PARK/AVX CORP	LEEDS AVE	29405	SEMS-ARCHIVE
CHARLESTON	2006813487		5862 NORTH RHETT	29406	ERNS
CHARLESTON	S105621364	DRYCLEAN USA COASTAL #310	1643 B SAVANNAH HWY	29407	SC SHWS, SC DRYCLEANERS
CHARLESTON	2015003968	DORCHESTER & BACONS BRIDGE ROA	DORCHESTER & BACONS BRIDGE ROA	29418	HMIRS
CHARLESTON	1000279348	DOYLE PAINTING CONTRACTORS INC	ASHLEY RIVER BRIDGE	29407	RCRA NonGen / NLR
CHARLESTON	1008010236	MIDDLETON PLACE	RT 4 ASHLEY RIVER RD	29414	FINDS
CHARLESTON	1016039651	MC DIRT/MILLBROOK MINE	ASHLEY RIVER RD	29414	FINDS, ECHO
CHARLESTON	1005791346	SHERWOOD & HOLIDAY PARK	SHERWOOD PARK 9D ASHLEY HOUSE	29407	FINDS
CHARLESTON	1005851063	EME APARTMENTS INC	EME APT INC CENTRAL PARK RD	29407	FINDS
CHARLESTON	1016240559	DOYLE PAINTING CONTRACTORS INC	ASHLEY RIVER BRIDGE	29407	FINDS, ECHO
CHARLESTON	1007226611	DORCHESTER RD 66	3949 DORCHESTER RD & BOND	29405	FINDS
CHARLESTON	1007835322	AMERICAN MORTGAGE & INVESTMENT COMPANY	723 A REMOUNT RD	29406	FINDS
CHARLESTON	1017383773	MERCURY AIR GROUP	S AVIATION AVE	29418	FINDS, ECHO
CHARLESTON	1016240365	DELTA AIR LINES CHARLESTON	CHARLESTON INTERNATIONAL AIRPORT	29418	FINDS, ECHO
CHARLESTON	1007229883	MONTGOMERY WARD	I-26 & MALL DR	29406	FINDS
CHARLESTON	S116706244	CHARLESTON NAVAL COMPLEX SWMU 38	AVE B & KINZER	29419	SC UIC
CHARLESTON AFB	U004254391	CHARLESTON AIR FORCE BASE BLDG 545	CHARLESTON AIR FORCE BASE		SC LUST, SC UST
CHARLESTON COUNTY	2019256026		ASHLEY RIVER		ERNS
CHARLESTON COUNTY	2008873771		I-526 EAST ASHLEY RIVER BRIDGE		ERNS
CHARLESTON COUNTY	2008889155		I-526 / VIRGINIA AVE INTERCHANGE		ERNS
CHARLESTON COUNTY	2008891230		N/A		ERNS
CHARLESTON COUNTY	8861650		U.S. ARMY TC DOCK FOOT OF REMOUNT RD		ERNS
CHARLESTON COUNTY	S116710529		GREEN RIDGE AND RIVERS AVE		SC CDL
CHARLESTON COUNTY	S105039773	SHEM CREEK	MAGWOOD AND SONS SEAFOOD		SC SPILLS
CHARLESTON COUNTY	S108170989	SHEEN	ASHLEY RIVER		SC SPILLS
CHARLESTON COUNTY	S107924749	FUEL SPILL	CHARLESTON AIRPORT		SC SPILLS
CHARLESTON COUNTY	S106349836	SADDLE TANK	I-26 W BETWEEN MONT AVE & DORCHESTER RD		SC SPILLS
CHARLESTON COUNTY	S105958092	FUEL SPILL	I-26 NEAR ASHLEY PHOPHATE RD		SC SPILLS
CHARLESTON COUNTY	1008231273	COUNTY FARM IND PARK	COUNTY FARM IND PARK		FINDS
CHARLESTON COUNTY	1008230850	MONTAGUE INDUSTRIAL PARK EAST	MONTAGUE IND PARK E		FINDS
HANAHAN	97417405		N.RHETT BRIDGE		ERNS
HANAHAN	9199395		OFF OF REMOUNT RD		ERNS
JOINT BASE CHARLESTON	S125479245	CHSM NATIONAL AIR SPACE EQUIPMENT BUILDING ELECTRONIC EQUIPMENT SHELTER	S AVIATION AVE		SC ASBESTOS
N CHARLESTON	1016170166	STEALTH CONCEALMENT SOLUTIONS INC	3034 A ASHLEY PHOPHATE RD	29418	RCRA-SQG
N CHARLESTON	U004017605	TMS 472 0 0 018	AIRPORT RD		SC LUST, SC UST
N CHARLESTON	U004017060	GULF SERVICE STATION	DORCHESTER & ASHELY PHOSPHATE		SC UST
N CHARLESTON	U004253967	BP OIL CO	DORCHESTER AT MONTAGUE		SC UST
N CHARLESTON	U004254363	EXXON STATION	5601 RIVERS AVE N BOLAND CIR		SC UST
N CHARLESTON	S106966928	ASHLEY RIVER	NEAR DOLPHIN COVE		SC SPILLS
N CHARLESTON	S106044755		RIVERS AVE		SC SPILLS

ORPHAN SUMMARY

City	EDR ID	Site Name	Site Address	Zip	Database(s)
N CHARLESTON	S106966831	FUEL SPILL	I-26 W @ COSGROVE		SC SPILLS
N CHARLESTON	1010331923	WALMART SUPERCENTER 628	9880 DORCHESTER RD	29418	RCRA NonGen / NLR
N CHARLESTON	1014401300	BOEING CHARLESTON TRAINING CENTER	4760 G GOER RD	29418	RCRA NonGen / NLR
N CHARLESTON	1005906050	PETROLEUM RECOVERY SERVICES LLC	3297 B PACIFIC AVE	29418	RCRA NonGen / NLR, FINDS, ECHO
N CHARLESTON	1016017332	BOEING CHARLESTON TRAINING CENTER	4760 G GOER RD	29418	FINDS, ECHO
N CHARLESTON	1016184964	LIFE CYCLE ENGINEERING INCORPORATED	2205 A LEEDS AVENUE	29405	FINDS, ECHO
N CHARLESTON	1005851073	CRYSTAL SHORES SD/AM MRTG & IN	AMER MRTG/1455 A REMOUNT RD	29406	FINDS
N CHARLESTON	S119111092	FORMER FIRE WATER PUMP HOUSE BOEING CAMPI	INTERNATIONAL BLVD	29405	SC ASBESTOS
N CHARLESTON	S119110941	HOUSE	4286 A O'HEAR AV	29405	SC ASBESTOS
N CHARLESTON	S119116031	GARAGE	4107 A S RHETT AVE	29405	SC ASBESTOS
N CHARLESTON	S119116032	SHED	4107 B S RHETT AVE	29405	SC ASBESTOS
N CHARLESTON	S120980646	COMMERCIAL BLDG	4401 A ARCO LN		SC ASBESTOS
N CHARLESTON	S123162530	CANNON RESIDENCE	4753 B TRAILSIDE CT		SC ASBESTOS
N CHARLESTON	S123343484	SHED	5610 A WOODBINE AVE		SC ASBESTOS
N CHARLESTON	S121477285	ONE HOUR VALET	8510-A RIVERS AVE		SC DRYCLEANERS
N CHARLESTON	S118178480	ST JOHNS HS & ANGEL OAK ELEM	CHAS CO SCH-2100 LEEDS AVE	29405	SC NPDES
N CHARLESTON	S118178398	THOMAS DANIELS 17-A BARROW PIT	THOMAS DANIELS-5081 RIVERS AVE	29418	SC NPDES
N CHARLESTON	S109516335	KOCH REFINING COMPANY	2003 E MONTAGUE AVE	29406	SC UIC
N CHARLESTON	S116706230	CHARLESTON NAVAL COMPLEX SWMU 39	B & D AVE	29419	SC UIC
N. CHARLESTON	S123699087	SMART RECYCLING US	3332 B. MARATHON CT.	29418	SC SWRCY
N. CHARLESTON	1007837578	2728 HOLDING CORP	F/K/A CENTEX REAL ESTATE	29406	FINDS
NORTH CHARLESTON	1003868499	NORTON SAFETY (SIEBE NORTH)	AZALEA RD., OFF INDUSTRIAL AVE	29404	SEMS-ARCHIVE
NORTH CHARLESTON	1003869098	THREE LAKES DUMP	THREE LAKES RD., .3 MILES W OF ARCO LANE	29406	SEMS-ARCHIVE, SC SHWS, SC VCP RCRA NonGen / NLR
NORTH CHARLESTON	1003869118	PROPOSED CHARLESTON COUNTY INCINERATOR	EAST OF SPRUILL, NORTH OF PITTSBURG AVE.	29406	SEMS-ARCHIVE
NORTH CHARLESTON	1003869684	ROYSTER TRANSPORTATION	1011 VIRGINIA AVENUE		SEMS-ARCHIVE
NORTH CHARLESTON	1014401278	DEPARTMENT OF VETERANS AFFAIRS CHARLESTON	3725 RIVERS AVE STE 2	29405	RCRA-SQG, SC MANIFEST
NORTH CHARLESTON	1024893891	ORGANIC STANDARD SOLUTIONS INTERNATIONAL	7290-B INVESTMENT DR	29418	RCRA-SQG
NORTH CHARLESTON	2012026201		KINDER MORGAN INDUSTRIAL PARK		ERNS
NORTH CHARLESTON	2009921648		DORCHESTER RD		ERNS
NORTH CHARLESTON	2016139559		DORCHESTER ROAD		ERNS
NORTH CHARLESTON	92149577		DORCHESTER RD AND I-526	29406	ERNS
NORTH CHARLESTON	2010957142		RIVERS EDGE MARINA		ERNS
NORTH CHARLESTON	2013052458		MP A 385.7		ERNS
NORTH CHARLESTON	2000550866		N/A		ERNS
NORTH CHARLESTON	2009926903		REMOUNT RD		ERNS
NORTH CHARLESTON	2014104236		MILE POST A 385.77		ERNS
NORTH CHARLESTON	2016159096		RIVERS EDGE MARINA		ERNS
NORTH CHARLESTON	8860097		ARMY TC DEPOT, FOOT OF REMOUNT RD VESSEL AMERICAN FALCON		ERNS
NORTH CHARLESTON	99515000		PIER A		ERNS
NORTH CHARLESTON	2007857785		EXIT 205 ON I-26 WEST BOUND		ERNS
NORTH CHARLESTON	94236092		HWY I-26 AT VIRGINIA AVE		ERNS
NORTH CHARLESTON	2000519153		MM 206 ON I-26, EASTBOUND LANE		ERNS
NORTH CHARLESTON	S105528172	NORTON SAFETY (SIEBE NORTH) - N CHARLES	1 BLOCK OFF INDUSTRIAL AVE ON AZALEA RD	29404	SC SHWS
NORTH CHARLESTON	S110676062	FETTERESSA	FETTERESSA RD W OF DORCHESTER RD	29418	SC SHWS
NORTH CHARLESTON	S110676056	WESTVACO DRUM SITE	VIRGINIA AVE PO BOX 5207	29406	SC SHWS
NORTH CHARLESTON	S110676059	PROPOSED CHARLESTON CO INCINERATOR SITE	E OF SPRUILL & N OF PITTSBURG AVE	29406	SC SHWS

ORPHAN SUMMARY

City	EDR ID	Site Name	Site Address	Zip	Database(s)
NORTH CHARLESTON	S110676058	NORTH CHARLESTON POST OFFICE LANDFILL	RIVERS AVE - US 52 0.7 MI N OF AVAITION	29410	SC SHWS
NORTH CHARLESTON	S121604265	BURKETTE PROPERTY	4201 & 4211 SCOTT ST	29418	SC SHWS
NORTH CHARLESTON	S110676064	MEADVILLE COMPANY	W BANK OF COOPER RIVER N I-526	29418	SC SHWS
NORTH CHARLESTON	U003520827	DOLLAR RENT A CAR	RENTAL CAR LN		SC LUST, SC UST, SC Financial Assurance, SC GWCI
NORTH CHARLESTON	U004017839	JENKINS AVE FIRE STATION	CROSS ST MONTAGUE AVE		SC LUST, SC UST, SC Financial Assurance
NORTH CHARLESTON	U004017905	GOLDEN STRIP TRANSFER INC	3340 A BUFFALO		SC LUST, SC UST, SC Financial Assurance
NORTH CHARLESTON	U004254537	PROPOSED BAKER HOSPITAL SITE	INT OF MALL DR & RIVERS AVE		SC LUST, SC UST
NORTH CHARLESTON	U004254896	EXXON TIGER STOP 7	I 26 & MONTAGUE		SC UST
NORTH CHARLESTON	S105736150	MARTIN MARIETTA MATERIALS INC. SITE	VIRGINIA AVE	29405	SC VCP, SC BROWNFIELDS
NORTH CHARLESTON	S122421421	WANDO PHOSPHATE MILL	BAKER HOSPITAL BLVD	29405	SC VCP, SC BROWNFIELDS
NORTH CHARLESTON	S116710492		5019 APT A FARGO ST	29418	SC CDL
NORTH CHARLESTON	S116710463		2850-A ORTRANTO RD	29405	SC CDL
NORTH CHARLESTON	S117406194		338 B DORCHESTER MANOR BLVD		SC CDL
NORTH CHARLESTON	S118868529		I-26 @ UNIVERSITY BLVD	29406	SC CDL
NORTH CHARLESTON	S109683717	ROOM 132	BUDGET INN, FAIN ROAD		SC CDL
NORTH CHARLESTON	92080564		DORCHESTER ROAD		HMIRS
NORTH CHARLESTON	S110635024		INTERNATIONAL BLVD		SC SPILLS
NORTH CHARLESTON	S106044427		RIVERS AVE & GREENWICH RD		SC SPILLS
NORTH CHARLESTON	S118709626		ASHLEY PHOSPHATE RD @ RIVERS RD		SC SPILLS
NORTH CHARLESTON	S117667597		REMOUNT ROAD @ I-26 EASTBOUND		SC SPILLS
NORTH CHARLESTON	S121604325	DIESEL SPILL	I-26 E AT MM 209		SC SPILLS
NORTH CHARLESTON	1025436660	GEODIS	3681 LEEDS AVE	29405	SSTS
NORTH CHARLESTON	1018311822	WANDO REDIMIX LLC	2398 FAIN ST	29406	ICIS, US AIRS, FINDS, ECHO
NORTH CHARLESTON	1007238054	CHARLESTON COUNTY DETENTION BUREAU	3481 LEEDS AVE	29405	FINDS
NORTH CHARLESTON	1007233468	GULF SERVICE STATION	DORCHESTER & ASHELY PHOSPHATE	29405	FINDS
NORTH CHARLESTON	1010499187	LAMBS	LAMBS ROAD WSST OF DORCHESTER ROAD	29418	FINDS
NORTH CHARLESTON	1007244171	JENKINS AVE FIRE STATION	CROSS ST MONTAGUE AVE	29405	FINDS
NORTH CHARLESTON	1007226767	EXXON TIGER STOP 7	I 26 & MONTAGUE	000	FINDS
NORTH CHARLESTON	1016184965	LOW COUNTRY PAINT & BODY	4540 A RIVERS AVE	29405	FINDS, ECHO
NORTH CHARLESTON	1016185482	FIRST RECOVERY	601 N HISKINS RD SITE A	29406	FINDS, ECHO
NORTH CHARLESTON	1017383217	WILLARD EXTERMINATING CORPORATION	2290 B TECHNICAL PKWY	29406	FINDS, ECHO
NORTH CHARLESTON	1016446123	SATCHEL CONSTRUCTION	3075 B ASHLEY PHOSPHATE ROAD	29418	FINDS
NORTH CHARLESTON	1018132316	NORTH CHARLESTON POST OFFICE	0.7 MILE NORTH OF AVIATION.	29410	DOCKET HWC
NORTH CHARLESTON	S119110759	BLDG 822	822 POMFLANT ACCESS RD		SC ASBESTOS
NORTH CHARLESTON	S125479274	FORMER VFW	3355 DORCHESTER RD		SC ASBESTOS
NORTH CHARLESTON	S119122124	APT 4650B WEST MONTAGUE AVENUE	4650B W MONTAGUE AVE	29418	SC ASBESTOS
NORTH CHARLESTON	S119110808	HOUSE - 4286 B O'HEAR AVENUE	4286 B OHEAR AVE	29405	SC ASBESTOS
NORTH CHARLESTON	S121267157		3259-B N CAROLINA AVE		SC ASBESTOS
NORTH CHARLESTON	S121267931	WILLOW LAKE APARTMENTS BULIDING	B - 3,4,5,6,9,10,11,12		SC ASBESTOS
NORTH CHARLESTON	S125237748	TRIDENT UNITED WAY	6296 RIVERS AVE STE 102		SC ASBESTOS
NORTH CHARLESTON	S123163588	SPAWAR BLDG 187 AREA 3 JBC NAVAL WEAPONS STATION	1690 A AVE S		SC ASBESTOS
NORTH CHARLESTON	S119116773	N BOLAND CIRCLE SITE (PRIOR RETAIL USAGE)	RIVERS AVE AND REMOUNT RD		SC ASBESTOS
NORTH CHARLESTON	S119110777	HOUSE 1826 A ORANGEBURG	1826 A ORANGEBURG		SC ASBESTOS

ORPHAN SUMMARY

City	EDR ID	Site Name	Site Address	Zip	Database(s)
NORTH CHARLESTON	S119114010	PIGGLY WIGGLY	8780 A RIVERS AVE		SC ASBESTOS
NORTH CHARLESTON	S119117059	CONTROL TOWER	5575 S AVIATION AVE		SC ASBESTOS
NORTH CHARLESTON	S119111765	BUILDING 1346 A	AVE B AND 9TH ST		SC ASBESTOS
NORTH CHARLESTON	S119111766	BUILDING 1346	AVE B AND 9TH ST		SC ASBESTOS
NORTH CHARLESTON	S119111781	BUILDING 1263	AVE B AND 9TH ST		SC ASBESTOS
NORTH CHARLESTON	S119111782	BUILDING 1265	AVE B AND 9TH ST		SC ASBESTOS
NORTH CHARLESTON	S119118514	CONTROL TOWER	5575 S AVIATION AVE		SC ASBESTOS
NORTH CHARLESTON	S119118736	NATURAL GAS LINE AND DIESEL FUEL LINES	9TH ST AND AVE B S		SC ASBESTOS
NORTH CHARLESTON	S119118737	STEAM LINE	9TH ST AND AVE B S		SC ASBESTOS
NORTH CHARLESTON	S119109501	NEW CHICORA ELEMENTARY SCHOOL LOT 8	RIVERS AVE AT SUCCESS ST		SC ASBESTOS
NORTH CHARLESTON	S119109537	NEW CHICORA ELEMENTARY SCHOOL LOT 4	RIVERS AVE AT SUCCESS ST		SC ASBESTOS
NORTH CHARLESTON	S119109538	NEW CHICORA ELEMENTARY SCHOOL LOT 5	RIVERS AVE AT SUCCESS ST		SC ASBESTOS
NORTH CHARLESTON	S119109539	NEW CHICORA ELEMENTARY SCHOOL LOT 6	RIVERS AVE AT SUCCESS ST		SC ASBESTOS
NORTH CHARLESTON	S119109540	NEW CHICORA ELEMENTARY SCHOOL LOT 7	RIVERS AVE AT SUCCESS ST		SC ASBESTOS
NORTH CHARLESTON	S119109541	NEW CHICORA ELEMENTARY SCHOOL LOT 9	RIVERS AVE AT SUCCESS ST		SC ASBESTOS
NORTH CHARLESTON	S119109542	NEW CHICORA ELEMENTARY SCHOOL LOT 10	RIVERS AVE AT SUCCESS ST		SC ASBESTOS
NORTH CHARLESTON	S119109543	NEW CHICORA ELEMENTARY SCHOOL LOT 11	RIVERS AVE AT SUCCESS ST		SC ASBESTOS
NORTH CHARLESTON	S119109544	NEW CHICORA ELEMENTARY SCHOOL LOT 13	RIVERS AVE AT SUCCESS ST		SC ASBESTOS
NORTH CHARLESTON	S119109545	NEW CHICORA ELEMENTARY SCHOOL LOT 14	RIVERS AVE AT SUCCESS ST		SC ASBESTOS
NORTH CHARLESTON	S119109546	NEW CHICORA ELEMENTARY SCHOOL LOT 15	RIVERS AVE AT SUCCESS ST		SC ASBESTOS
NORTH CHARLESTON	S119109547	NEW CHICORA ELEMENTARY SCHOOL LOT 18	RIVERS AVE AT SUCCESS ST		SC ASBESTOS
NORTH CHARLESTON	S119109548	NEW CHICORA ELEMENTARY SCHOOL LOT 2	RIVERS AVE AT SUCCESS ST		SC ASBESTOS
NORTH CHARLESTON	S119109549	NEW CHICORA ELEMENTARY SCHOOL LOT 16	RIVERS AVE AT SUCCESS ST		SC ASBESTOS
NORTH CHARLESTON	S119109551	NEW CHICORA ELEMENTARY SCHOOL LOT 26	RIVERS AVE AT SUCCESS ST		SC ASBESTOS
NORTH CHARLESTON	S119109552	NEW CHICORA ELEMENTARY SCHOOL LOT 28	RIVERS AVE AT SUCCESS ST		SC ASBESTOS
NORTH CHARLESTON	S119109553	NEW CHICORA ELEMENTARY SCHOOL LOT 20	RIVERS AVE AT SUCCESS ST		SC ASBESTOS
NORTH CHARLESTON	S119109554	NEW CHICORA ELEMENTARY SCHOOL LOT 22	RIVERS AVE AT SUCCESS ST		SC ASBESTOS
NORTH CHARLESTON	S119109555	NEW CHICORA ELEMENTARY SCHOOL LOT 23	RIVERS AVE AT SUCCESS ST		SC ASBESTOS
NORTH CHARLESTON	S119109556	NEW CHICORA ELEMENTARY SCHOOL LOT 24	RIVERS AVE AT SUCCESS ST		SC ASBESTOS
NORTH CHARLESTON	S119109557	NEW CHICORA ELEMENTARY SCHOOL LOT 25	RIVERS AVE AT SUCCESS ST		SC ASBESTOS
NORTH CHARLESTON	S119109558	NEW CHICORA ELEMENTARY SCHOOL LOT 27	RIVERS AVE AT SUCCESS ST		SC ASBESTOS
NORTH CHARLESTON	S119109559	NEW CHICORA ELEMENTARY SCHOOL LOT 30	RIVERS AVE AT SUCCESS ST		SC ASBESTOS
NORTH CHARLESTON	S119109560	NEW CHICORA ELEMENTARY SCHOOL LOT 29	RIVERS AVE AT SUCCESS ST		SC ASBESTOS
NORTH CHARLESTON	S119109561	NEW CHICORA ELEMENTARY SCHOOL LOT 31	RIVERS AVE AT SUCCESS ST		SC ASBESTOS
NORTH CHARLESTON	S119109562	NEW CHICORA ELEMENTARY SCHOOL LOT 32	RIVERS AVE AT SUCCESS ST		SC ASBESTOS
NORTH CHARLESTON	S119116055	RESIDENTIAL	4286 A O'HEAR AVE		SC ASBESTOS
NORTH CHARLESTON	S120980878	EXIT 217 ON AND OFF RAMP	EXIT 217 OFF I-26		SC ASBESTOS
NORTH CHARLESTON	S120980879	EXIT 218 ON AND OFF RAMP	EXIT 218 OFF I-26		SC ASBESTOS
NORTH CHARLESTON	S116706236	CHARLESTON NAVAL COMPLEX SWMU 196	REMOUNT RD	29405	SC UIC
NORTH CHARLESTON	S116706241	CHARLESTON NAVAL COMPLEX	REMOUNT RD	29405	SC UIC
NORTH CHARLESTON	S116706337	CHARLESTON NAVAL COMPLEX	REMOUNT RD	29405	SC UIC
SUMMERVILLE	1005604194	THE WHITFIELD CO/WHIT'S PIT	I-26 & SHEEP ISLAND RD	29418	FINDS, ECHO
WEST ASHLEY	1007828839	MAGNOLIA PLANTATION	ASHLEY RIVER RD	29407	FINDS

GOVERNMENT RECORDS SEARCHED / DATA CURRENCY TRACKING

To maintain currency of the following federal and state databases, EDR contacts the appropriate governmental agency on a monthly or quarterly basis, as required.

Number of Days to Update: Provides confirmation that EDR is reporting records that have been updated within 90 days from the date the government agency made the information available to the public.

STANDARD ENVIRONMENTAL RECORDS

Federal NPL site list

NPL: National Priority List

National Priorities List (Superfund). The NPL is a subset of CERCLIS and identifies over 1,200 sites for priority cleanup under the Superfund Program. NPL sites may encompass relatively large areas. As such, EDR provides polygon coverage for over 1,000 NPL site boundaries produced by EPA's Environmental Photographic Interpretation Center (EPIC) and regional EPA offices.

Date of Government Version: 01/30/2020	Source: EPA
Date Data Arrived at EDR: 02/05/2020	Telephone: N/A
Date Made Active in Reports: 02/14/2020	Last EDR Contact: 03/04/2020
Number of Days to Update: 9	Next Scheduled EDR Contact: 04/13/2020
	Data Release Frequency: Quarterly

NPL Site Boundaries

Sources:

EPA's Environmental Photographic Interpretation Center (EPIC)
Telephone: 202-564-7333

EPA Region 1
Telephone 617-918-1143

EPA Region 6
Telephone: 214-655-6659

EPA Region 3
Telephone 215-814-5418

EPA Region 7
Telephone: 913-551-7247

EPA Region 4
Telephone 404-562-8033

EPA Region 8
Telephone: 303-312-6774

EPA Region 5
Telephone 312-886-6686

EPA Region 9
Telephone: 415-947-4246

EPA Region 10
Telephone 206-553-8665

Proposed NPL: Proposed National Priority List Sites

A site that has been proposed for listing on the National Priorities List through the issuance of a proposed rule in the Federal Register. EPA then accepts public comments on the site, responds to the comments, and places on the NPL those sites that continue to meet the requirements for listing.

Date of Government Version: 01/30/2020	Source: EPA
Date Data Arrived at EDR: 02/05/2020	Telephone: N/A
Date Made Active in Reports: 02/14/2020	Last EDR Contact: 03/04/2020
Number of Days to Update: 9	Next Scheduled EDR Contact: 04/13/2020
	Data Release Frequency: Quarterly

NPL LIENS: Federal Superfund Liens

Federal Superfund Liens. Under the authority granted the USEPA by CERCLA of 1980, the USEPA has the authority to file liens against real property in order to recover remedial action expenditures or when the property owner received notification of potential liability. USEPA compiles a listing of filed notices of Superfund Liens.

GOVERNMENT RECORDS SEARCHED / DATA CURRENCY TRACKING

Date of Government Version: 10/15/1991
Date Data Arrived at EDR: 02/02/1994
Date Made Active in Reports: 03/30/1994
Number of Days to Update: 56

Source: EPA
Telephone: 202-564-4267
Last EDR Contact: 08/15/2011
Next Scheduled EDR Contact: 11/28/2011
Data Release Frequency: No Update Planned

Federal Delisted NPL site list

Delisted NPL: National Priority List Deletions

The National Oil and Hazardous Substances Pollution Contingency Plan (NCP) establishes the criteria that the EPA uses to delete sites from the NPL. In accordance with 40 CFR 300.425.(e), sites may be deleted from the NPL where no further response is appropriate.

Date of Government Version: 01/30/2020
Date Data Arrived at EDR: 02/05/2020
Date Made Active in Reports: 02/14/2020
Number of Days to Update: 9

Source: EPA
Telephone: N/A
Last EDR Contact: 03/04/2020
Next Scheduled EDR Contact: 04/13/2020
Data Release Frequency: Quarterly

Federal CERCLIS list

FEDERAL FACILITY: Federal Facility Site Information listing

A listing of National Priority List (NPL) and Base Realignment and Closure (BRAC) sites found in the Comprehensive Environmental Response, Compensation and Liability Information System (CERCLIS) Database where EPA Federal Facilities Restoration and Reuse Office is involved in cleanup activities.

Date of Government Version: 04/03/2019
Date Data Arrived at EDR: 04/05/2019
Date Made Active in Reports: 05/14/2019
Number of Days to Update: 39

Source: Environmental Protection Agency
Telephone: 703-603-8704
Last EDR Contact: 04/05/2019
Next Scheduled EDR Contact: 04/13/2020
Data Release Frequency: Varies

SEMS: Superfund Enterprise Management System

SEMS (Superfund Enterprise Management System) tracks hazardous waste sites, potentially hazardous waste sites, and remedial activities performed in support of EPA's Superfund Program across the United States. The list was formerly known as CERCLIS, renamed to SEMS by the EPA in 2015. The list contains data on potentially hazardous waste sites that have been reported to the USEPA by states, municipalities, private companies and private persons, pursuant to Section 103 of the Comprehensive Environmental Response, Compensation, and Liability Act (CERCLA). This dataset also contains sites which are either proposed to or on the National Priorities List (NPL) and the sites which are in the screening and assessment phase for possible inclusion on the NPL.

Date of Government Version: 01/30/2020
Date Data Arrived at EDR: 02/05/2020
Date Made Active in Reports: 02/14/2020
Number of Days to Update: 9

Source: EPA
Telephone: 800-424-9346
Last EDR Contact: 02/05/2020
Next Scheduled EDR Contact: 04/27/2020
Data Release Frequency: Quarterly

Federal CERCLIS NFRAP site list

SEMS-ARCHIVE: Superfund Enterprise Management System Archive

GOVERNMENT RECORDS SEARCHED / DATA CURRENCY TRACKING

SEMS-ARCHIVE (Superfund Enterprise Management System Archive) tracks sites that have no further interest under the Federal Superfund Program based on available information. The list was formerly known as the CERCLIS-NFRAP, renamed to SEMS ARCHIVE by the EPA in 2015. EPA may perform a minimal level of assessment work at a site while it is archived if site conditions change and/or new information becomes available. Archived sites have been removed and archived from the inventory of SEMS sites. Archived status indicates that, to the best of EPA's knowledge, assessment at a site has been completed and that EPA has determined no further steps will be taken to list the site on the National Priorities List (NPL), unless information indicates this decision was not appropriate or other considerations require a recommendation for listing at a later time. The decision does not necessarily mean that there is no hazard associated with a given site; it only means that, based upon available information, the location is not judged to be potential NPL site.

Date of Government Version: 01/30/2020	Source: EPA
Date Data Arrived at EDR: 02/05/2020	Telephone: 800-424-9346
Date Made Active in Reports: 02/14/2020	Last EDR Contact: 03/04/2020
Number of Days to Update: 9	Next Scheduled EDR Contact: 04/27/2020
	Data Release Frequency: Quarterly

Federal RCRA CORRACTS facilities list

CORRACTS: Corrective Action Report

CORRACTS identifies hazardous waste handlers with RCRA corrective action activity.

Date of Government Version: 12/16/2019	Source: EPA
Date Data Arrived at EDR: 12/16/2019	Telephone: 800-424-9346
Date Made Active in Reports: 12/20/2019	Last EDR Contact: 02/27/2020
Number of Days to Update: 4	Next Scheduled EDR Contact: 04/06/2020
	Data Release Frequency: Quarterly

Federal RCRA non-CORRACTS TSD facilities list

RCRA-TSDF: RCRA - Treatment, Storage and Disposal

RCRAInfo is EPA's comprehensive information system, providing access to data supporting the Resource Conservation and Recovery Act (RCRA) of 1976 and the Hazardous and Solid Waste Amendments (HSWA) of 1984. The database includes selective information on sites which generate, transport, store, treat and/or dispose of hazardous waste as defined by the Resource Conservation and Recovery Act (RCRA). Transporters are individuals or entities that move hazardous waste from the generator offsite to a facility that can recycle, treat, store, or dispose of the waste. TSDFs treat, store, or dispose of the waste.

Date of Government Version: 12/16/2019	Source: Environmental Protection Agency
Date Data Arrived at EDR: 12/16/2019	Telephone: (404) 562-8651
Date Made Active in Reports: 12/20/2019	Last EDR Contact: 02/27/2020
Number of Days to Update: 4	Next Scheduled EDR Contact: 04/06/2020
	Data Release Frequency: Quarterly

Federal RCRA generators list

RCRA-LQG: RCRA - Large Quantity Generators

RCRAInfo is EPA's comprehensive information system, providing access to data supporting the Resource Conservation and Recovery Act (RCRA) of 1976 and the Hazardous and Solid Waste Amendments (HSWA) of 1984. The database includes selective information on sites which generate, transport, store, treat and/or dispose of hazardous waste as defined by the Resource Conservation and Recovery Act (RCRA). Large quantity generators (LQGs) generate over 1,000 kilograms (kg) of hazardous waste, or over 1 kg of acutely hazardous waste per month.

Date of Government Version: 12/16/2019	Source: Environmental Protection Agency
Date Data Arrived at EDR: 12/16/2019	Telephone: (404) 562-8651
Date Made Active in Reports: 12/20/2019	Last EDR Contact: 02/27/2020
Number of Days to Update: 4	Next Scheduled EDR Contact: 04/06/2020
	Data Release Frequency: Quarterly

GOVERNMENT RECORDS SEARCHED / DATA CURRENCY TRACKING

RCRA-SQG: RCRA - Small Quantity Generators

RCRAInfo is EPA's comprehensive information system, providing access to data supporting the Resource Conservation and Recovery Act (RCRA) of 1976 and the Hazardous and Solid Waste Amendments (HSWA) of 1984. The database includes selective information on sites which generate, transport, store, treat and/or dispose of hazardous waste as defined by the Resource Conservation and Recovery Act (RCRA). Small quantity generators (SQGs) generate between 100 kg and 1,000 kg of hazardous waste per month.

Date of Government Version: 12/16/2019	Source: Environmental Protection Agency
Date Data Arrived at EDR: 12/16/2019	Telephone: (404) 562-8651
Date Made Active in Reports: 12/20/2019	Last EDR Contact: 02/27/2020
Number of Days to Update: 4	Next Scheduled EDR Contact: 04/06/2020
	Data Release Frequency: Quarterly

RCRA-VSQG: RCRA - Very Small Quantity Generators (Formerly Conditionally Exempt Small Quantity Generators)

RCRAInfo is EPA's comprehensive information system, providing access to data supporting the Resource Conservation and Recovery Act (RCRA) of 1976 and the Hazardous and Solid Waste Amendments (HSWA) of 1984. The database includes selective information on sites which generate, transport, store, treat and/or dispose of hazardous waste as defined by the Resource Conservation and Recovery Act (RCRA). Very small quantity generators (VSQGs) generate less than 100 kg of hazardous waste, or less than 1 kg of acutely hazardous waste per month.

Date of Government Version: 12/16/2019	Source: Environmental Protection Agency
Date Data Arrived at EDR: 12/16/2019	Telephone: (404) 562-8651
Date Made Active in Reports: 12/20/2019	Last EDR Contact: 02/27/2020
Number of Days to Update: 4	Next Scheduled EDR Contact: 04/06/2020
	Data Release Frequency: Quarterly

Federal institutional controls / engineering controls registries

LUCIS: Land Use Control Information System

LUCIS contains records of land use control information pertaining to the former Navy Base Realignment and Closure properties.

Date of Government Version: 11/04/2019	Source: Department of the Navy
Date Data Arrived at EDR: 11/13/2019	Telephone: 843-820-7326
Date Made Active in Reports: 01/28/2020	Last EDR Contact: 02/10/2020
Number of Days to Update: 76	Next Scheduled EDR Contact: 05/25/2020
	Data Release Frequency: Varies

US ENG CONTROLS: Engineering Controls Sites List

A listing of sites with engineering controls in place. Engineering controls include various forms of caps, building foundations, liners, and treatment methods to create pathway elimination for regulated substances to enter environmental media or effect human health.

Date of Government Version: 11/22/2019	Source: Environmental Protection Agency
Date Data Arrived at EDR: 11/22/2019	Telephone: 703-603-0695
Date Made Active in Reports: 01/28/2020	Last EDR Contact: 02/20/2020
Number of Days to Update: 67	Next Scheduled EDR Contact: 06/08/2020
	Data Release Frequency: Varies

US INST CONTROL: Sites with Institutional Controls

A listing of sites with institutional controls in place. Institutional controls include administrative measures, such as groundwater use restrictions, construction restrictions, property use restrictions, and post remediation care requirements intended to prevent exposure to contaminants remaining on site. Deed restrictions are generally required as part of the institutional controls.

Date of Government Version: 11/22/2019	Source: Environmental Protection Agency
Date Data Arrived at EDR: 11/22/2019	Telephone: 703-603-0695
Date Made Active in Reports: 01/28/2020	Last EDR Contact: 02/20/2020
Number of Days to Update: 67	Next Scheduled EDR Contact: 06/08/2020
	Data Release Frequency: Varies

GOVERNMENT RECORDS SEARCHED / DATA CURRENCY TRACKING

Federal ERNS list

ERNS: Emergency Response Notification System

Emergency Response Notification System. ERNS records and stores information on reported releases of oil and hazardous substances.

Date of Government Version: 09/09/2019
Date Data Arrived at EDR: 09/09/2019
Date Made Active in Reports: 09/23/2019
Number of Days to Update: 14

Source: National Response Center, United States Coast Guard
Telephone: 202-267-2180
Last EDR Contact: 12/19/2019
Next Scheduled EDR Contact: 04/06/2020
Data Release Frequency: Quarterly

State- and tribal - equivalent CERCLIS

SHWS: Site Assessment Section Project List

State Hazardous Waste Sites. State hazardous waste site records are the states' equivalent to CERCLIS. These sites may or may not already be listed on the federal CERCLIS list. Priority sites planned for cleanup using state funds (state equivalent of Superfund) are identified along with sites where cleanup will be paid for by potentially responsible parties. Available information varies by state.

Date of Government Version: 10/01/2019
Date Data Arrived at EDR: 10/07/2019
Date Made Active in Reports: 12/16/2019
Number of Days to Update: 70

Source: Department of Health and Environmental Control
Telephone: 803-898-0835
Last EDR Contact: 12/06/2019
Next Scheduled EDR Contact: 03/23/2020
Data Release Frequency: Semi-Annually

State and tribal landfill and/or solid waste disposal site lists

SWF/LF: Permitted Landfills List

Solid Waste Facilities/Landfill Sites. SWF/LF type records typically contain an inventory of solid waste disposal facilities or landfills in a particular state. Depending on the state, these may be active or inactive facilities or open dumps that failed to meet RCRA Subtitle D Section 4004 criteria for solid waste landfills or disposal sites.

Date of Government Version: 09/06/2019
Date Data Arrived at EDR: 09/12/2019
Date Made Active in Reports: 11/18/2019
Number of Days to Update: 67

Source: Department of Health and Environmental Control
Telephone: 803-734-5165
Source: Department of Health and Environmental Control, GIS Section
Telephone: 803-896-4084
Last EDR Contact: 12/06/2019
Next Scheduled EDR Contact: 03/23/2020
Data Release Frequency: Semi-Annually

State and tribal leaking storage tank lists

LUST: Leaking Underground Storage Tank List

Leaking Underground Storage Tank Incident Reports. LUST records contain an inventory of reported leaking underground storage tank incidents. Not all states maintain these records, and the information stored varies by state.

Date of Government Version: 10/23/2019
Date Data Arrived at EDR: 10/23/2019
Date Made Active in Reports: 01/02/2020
Number of Days to Update: 71

Source: Department of Health and Environmental Control
Telephone: 803-898-4350
Last EDR Contact: 01/21/2020
Next Scheduled EDR Contact: 05/04/2020
Data Release Frequency: Quarterly

INDIAN LUST R1: Leaking Underground Storage Tanks on Indian Land

A listing of leaking underground storage tank locations on Indian Land.

Date of Government Version: 10/01/2019
Date Data Arrived at EDR: 12/04/2019
Date Made Active in Reports: 02/10/2020
Number of Days to Update: 68

Source: EPA Region 1
Telephone: 617-918-1313
Last EDR Contact: 01/24/2020
Next Scheduled EDR Contact: 05/04/2020
Data Release Frequency: Varies

GOVERNMENT RECORDS SEARCHED / DATA CURRENCY TRACKING

INDIAN LUST R6: Leaking Underground Storage Tanks on Indian Land
LUSTs on Indian land in New Mexico and Oklahoma.

Date of Government Version: 10/02/2019	Source: EPA Region 6
Date Data Arrived at EDR: 12/04/2019	Telephone: 214-665-6597
Date Made Active in Reports: 02/10/2020	Last EDR Contact: 01/24/2020
Number of Days to Update: 68	Next Scheduled EDR Contact: 05/04/2020
	Data Release Frequency: Varies

INDIAN LUST R5: Leaking Underground Storage Tanks on Indian Land
Leaking underground storage tanks located on Indian Land in Michigan, Minnesota and Wisconsin.

Date of Government Version: 10/01/2019	Source: EPA, Region 5
Date Data Arrived at EDR: 12/04/2019	Telephone: 312-886-7439
Date Made Active in Reports: 02/10/2020	Last EDR Contact: 01/24/2020
Number of Days to Update: 68	Next Scheduled EDR Contact: 05/04/2020
	Data Release Frequency: Varies

INDIAN LUST R7: Leaking Underground Storage Tanks on Indian Land
LUSTs on Indian land in Iowa, Kansas, and Nebraska

Date of Government Version: 10/15/2019	Source: EPA Region 7
Date Data Arrived at EDR: 12/17/2019	Telephone: 913-551-7003
Date Made Active in Reports: 02/10/2020	Last EDR Contact: 12/16/2019
Number of Days to Update: 55	Next Scheduled EDR Contact: 05/04/2020
	Data Release Frequency: Varies

INDIAN LUST R4: Leaking Underground Storage Tanks on Indian Land
LUSTs on Indian land in Florida, Mississippi and North Carolina.

Date of Government Version: 10/10/2019	Source: EPA Region 4
Date Data Arrived at EDR: 12/05/2019	Telephone: 404-562-8677
Date Made Active in Reports: 02/10/2020	Last EDR Contact: 01/24/2020
Number of Days to Update: 67	Next Scheduled EDR Contact: 05/04/2020
	Data Release Frequency: Varies

INDIAN LUST R8: Leaking Underground Storage Tanks on Indian Land
LUSTs on Indian land in Colorado, Montana, North Dakota, South Dakota, Utah and Wyoming.

Date of Government Version: 10/03/2019	Source: EPA Region 8
Date Data Arrived at EDR: 12/04/2019	Telephone: 303-312-6271
Date Made Active in Reports: 02/14/2020	Last EDR Contact: 01/24/2020
Number of Days to Update: 72	Next Scheduled EDR Contact: 05/04/2020
	Data Release Frequency: Varies

INDIAN LUST R9: Leaking Underground Storage Tanks on Indian Land
LUSTs on Indian land in Arizona, California, New Mexico and Nevada

Date of Government Version: 10/04/2019	Source: Environmental Protection Agency
Date Data Arrived at EDR: 12/04/2019	Telephone: 415-972-3372
Date Made Active in Reports: 02/27/2020	Last EDR Contact: 01/24/2020
Number of Days to Update: 85	Next Scheduled EDR Contact: 05/04/2020
	Data Release Frequency: Varies

INDIAN LUST R10: Leaking Underground Storage Tanks on Indian Land
LUSTs on Indian land in Alaska, Idaho, Oregon and Washington.

Date of Government Version: 10/11/2019	Source: EPA Region 10
Date Data Arrived at EDR: 12/04/2019	Telephone: 206-553-2857
Date Made Active in Reports: 02/10/2020	Last EDR Contact: 01/24/2020
Number of Days to Update: 68	Next Scheduled EDR Contact: 05/04/2020
	Data Release Frequency: Varies

GOVERNMENT RECORDS SEARCHED / DATA CURRENCY TRACKING

State and tribal registered storage tank lists

FEMA UST: Underground Storage Tank Listing

A listing of all FEMA owned underground storage tanks.

Date of Government Version: 08/27/2019	Source: FEMA
Date Data Arrived at EDR: 08/28/2019	Telephone: 202-646-5797
Date Made Active in Reports: 11/11/2019	Last EDR Contact: 01/21/2020
Number of Days to Update: 75	Next Scheduled EDR Contact: 04/20/2020
	Data Release Frequency: Varies

UST: Comprehensive Underground Storage Tanks

Registered Underground Storage Tanks. UST's are regulated under Subtitle I of the Resource Conservation and Recovery Act (RCRA) and must be registered with the state department responsible for administering the UST program. Available information varies by state program.

Date of Government Version: 11/09/2019	Source: Department of Health and Environmental Control
Date Data Arrived at EDR: 11/12/2019	Telephone: 803-896-7957
Date Made Active in Reports: 01/17/2020	Last EDR Contact: 01/06/2020
Number of Days to Update: 66	Next Scheduled EDR Contact: 04/20/2020
	Data Release Frequency: Quarterly

AST: Aboveground Storage Tank List

Registered Aboveground Storage Tanks.

Date of Government Version: 03/25/2004	Source: Department of Health and Environmental Control
Date Data Arrived at EDR: 08/04/2004	Telephone: 803-898-4350
Date Made Active in Reports: 09/23/2004	Last EDR Contact: 02/24/2020
Number of Days to Update: 50	Next Scheduled EDR Contact: 06/08/2020
	Data Release Frequency: Varies

INDIAN UST R10: Underground Storage Tanks on Indian Land

The Indian Underground Storage Tank (UST) database provides information about underground storage tanks on Indian land in EPA Region 10 (Alaska, Idaho, Oregon, Washington, and Tribal Nations).

Date of Government Version: 10/11/2019	Source: EPA Region 10
Date Data Arrived at EDR: 12/04/2019	Telephone: 206-553-2857
Date Made Active in Reports: 02/10/2020	Last EDR Contact: 01/24/2020
Number of Days to Update: 68	Next Scheduled EDR Contact: 05/04/2020
	Data Release Frequency: Varies

INDIAN UST R1: Underground Storage Tanks on Indian Land

The Indian Underground Storage Tank (UST) database provides information about underground storage tanks on Indian land in EPA Region 1 (Connecticut, Maine, Massachusetts, New Hampshire, Rhode Island, Vermont and ten Tribal Nations).

Date of Government Version: 10/01/2019	Source: EPA, Region 1
Date Data Arrived at EDR: 12/04/2019	Telephone: 617-918-1313
Date Made Active in Reports: 02/10/2020	Last EDR Contact: 01/24/2020
Number of Days to Update: 68	Next Scheduled EDR Contact: 05/04/2020
	Data Release Frequency: Varies

INDIAN UST R4: Underground Storage Tanks on Indian Land

The Indian Underground Storage Tank (UST) database provides information about underground storage tanks on Indian land in EPA Region 4 (Alabama, Florida, Georgia, Kentucky, Mississippi, North Carolina, South Carolina, Tennessee and Tribal Nations)

Date of Government Version: 10/10/2019	Source: EPA Region 4
Date Data Arrived at EDR: 12/05/2019	Telephone: 404-562-9424
Date Made Active in Reports: 02/10/2020	Last EDR Contact: 01/24/2020
Number of Days to Update: 67	Next Scheduled EDR Contact: 05/04/2020
	Data Release Frequency: Varies

GOVERNMENT RECORDS SEARCHED / DATA CURRENCY TRACKING

INDIAN UST R5: Underground Storage Tanks on Indian Land

The Indian Underground Storage Tank (UST) database provides information about underground storage tanks on Indian land in EPA Region 5 (Michigan, Minnesota and Wisconsin and Tribal Nations).

Date of Government Version: 10/01/2019	Source: EPA Region 5
Date Data Arrived at EDR: 12/04/2019	Telephone: 312-886-6136
Date Made Active in Reports: 02/10/2020	Last EDR Contact: 01/24/2020
Number of Days to Update: 68	Next Scheduled EDR Contact: 05/04/2020
	Data Release Frequency: Varies

INDIAN UST R6: Underground Storage Tanks on Indian Land

The Indian Underground Storage Tank (UST) database provides information about underground storage tanks on Indian land in EPA Region 6 (Louisiana, Arkansas, Oklahoma, New Mexico, Texas and 65 Tribes).

Date of Government Version: 10/02/2019	Source: EPA Region 6
Date Data Arrived at EDR: 12/04/2019	Telephone: 214-665-7591
Date Made Active in Reports: 02/10/2020	Last EDR Contact: 01/24/2020
Number of Days to Update: 68	Next Scheduled EDR Contact: 05/04/2020
	Data Release Frequency: Varies

INDIAN UST R7: Underground Storage Tanks on Indian Land

The Indian Underground Storage Tank (UST) database provides information about underground storage tanks on Indian land in EPA Region 7 (Iowa, Kansas, Missouri, Nebraska, and 9 Tribal Nations).

Date of Government Version: 10/11/2019	Source: EPA Region 7
Date Data Arrived at EDR: 12/04/2019	Telephone: 913-551-7003
Date Made Active in Reports: 02/10/2020	Last EDR Contact: 01/24/2020
Number of Days to Update: 68	Next Scheduled EDR Contact: 05/04/2020
	Data Release Frequency: Varies

INDIAN UST R8: Underground Storage Tanks on Indian Land

The Indian Underground Storage Tank (UST) database provides information about underground storage tanks on Indian land in EPA Region 8 (Colorado, Montana, North Dakota, South Dakota, Utah, Wyoming and 27 Tribal Nations).

Date of Government Version: 10/03/2019	Source: EPA Region 8
Date Data Arrived at EDR: 12/04/2019	Telephone: 303-312-6137
Date Made Active in Reports: 02/14/2020	Last EDR Contact: 01/24/2020
Number of Days to Update: 72	Next Scheduled EDR Contact: 05/04/2020
	Data Release Frequency: Varies

INDIAN UST R9: Underground Storage Tanks on Indian Land

The Indian Underground Storage Tank (UST) database provides information about underground storage tanks on Indian land in EPA Region 9 (Arizona, California, Hawaii, Nevada, the Pacific Islands, and Tribal Nations).

Date of Government Version: 10/04/2019	Source: EPA Region 9
Date Data Arrived at EDR: 12/04/2019	Telephone: 415-972-3368
Date Made Active in Reports: 02/27/2020	Last EDR Contact: 01/24/2020
Number of Days to Update: 85	Next Scheduled EDR Contact: 05/04/2020
	Data Release Frequency: Varies

State and tribal institutional control / engineering control registries

RCR: Registry of Conditional Remedies

The Bureau of Land and Waste Management established this Registry to help monitor and maintain sites that have conditional remedies. A Conditional Remedy is an environmental remedy that includes certain qualifications. These qualifications are divided into two major categories: Remedies requiring Land Use Controls and Conditional No Further Actions.

Date of Government Version: 09/09/2019	Source: Department of Health & Environmental Control
Date Data Arrived at EDR: 09/12/2019	Telephone: 803-896-4000
Date Made Active in Reports: 11/18/2019	Last EDR Contact: 12/06/2019
Number of Days to Update: 67	Next Scheduled EDR Contact: 03/23/2020
	Data Release Frequency: Varies

GOVERNMENT RECORDS SEARCHED / DATA CURRENCY TRACKING

AUL: Land Use Controls

The term Land Use Controls or "LUCs" encompass institutional controls, such as those involved in real estate interests, governmental permitting, zoning, public advisories, deed notices, and other legal restrictions. The term also includes restrictions on access, whether achieved by means of engineered barriers (e.g., fence or concrete pad) or by human means (e.g., the presence of security guards). Additionally, the term includes both affirmative measures to achieve the desired restrictions (e.g., night lighting of an area) and prohibitive directives (e.g., restrictions on certain types of wells for the duration of the corrective action). Considered altogether, the LUCs for a facility will provide a tool for how the property should be used in order to maintain the level of protectiveness that one or more corrective actions were designed to achieve.

Date of Government Version: 12/09/2019	Source: Department of Health & Environmental Control
Date Data Arrived at EDR: 12/11/2019	Telephone: 803-896-4049
Date Made Active in Reports: 02/25/2020	Last EDR Contact: 12/11/2019
Number of Days to Update: 76	Next Scheduled EDR Contact: 03/23/2020
	Data Release Frequency: Varies

State and tribal voluntary cleanup sites

INDIAN VCP R7: Voluntary Cleanup Priority Listing

A listing of voluntary cleanup priority sites located on Indian Land located in Region 7.

Date of Government Version: 03/20/2008	Source: EPA, Region 7
Date Data Arrived at EDR: 04/22/2008	Telephone: 913-551-7365
Date Made Active in Reports: 05/19/2008	Last EDR Contact: 04/20/2009
Number of Days to Update: 27	Next Scheduled EDR Contact: 07/20/2009
	Data Release Frequency: Varies

VCP: Voluntary Cleanup Sites

Sites participating in the Voluntary Cleanup Program. Once staff and a non-responsible party have agreed upon an approved scope of work for a site investigation and/or remediation, the party enters into a voluntary cleanup contract. Staff oversees the cleanup efforts to ensure that activities are performed to our satisfaction. Upon completion of the negotiated work in the voluntary cleanup contract, the non-responsible party receives State Superfund liability protection.

Date of Government Version: 10/01/2019	Source: Department of Health and Environmental Control
Date Data Arrived at EDR: 10/10/2019	Telephone: 803-896-4049
Date Made Active in Reports: 12/18/2019	Last EDR Contact: 01/13/2020
Number of Days to Update: 69	Next Scheduled EDR Contact: 04/27/2020
	Data Release Frequency: Varies

INDIAN VCP R1: Voluntary Cleanup Priority Listing

A listing of voluntary cleanup priority sites located on Indian Land located in Region 1.

Date of Government Version: 07/27/2015	Source: EPA, Region 1
Date Data Arrived at EDR: 09/29/2015	Telephone: 617-918-1102
Date Made Active in Reports: 02/18/2016	Last EDR Contact: 12/17/2019
Number of Days to Update: 142	Next Scheduled EDR Contact: 04/06/2020
	Data Release Frequency: Varies

State and tribal Brownfields sites

BROWNFIELDS: Brownfields Sites Listing

The Brownfields component of the Voluntary Cleanup Program allows a non-responsible party to acquire a contaminated property with State Superfund liability protection for existing contamination by agreeing to perform an environmental assessment and/or remediation.

Date of Government Version: 10/01/2019	Source: Department of Health & Environmental Control
Date Data Arrived at EDR: 10/10/2019	Telephone: 803-896-4069
Date Made Active in Reports: 12/18/2019	Last EDR Contact: 01/13/2020
Number of Days to Update: 69	Next Scheduled EDR Contact: 04/27/2020
	Data Release Frequency: Varies

GOVERNMENT RECORDS SEARCHED / DATA CURRENCY TRACKING

ADDITIONAL ENVIRONMENTAL RECORDS

Local Brownfield lists

US BROWNFIELDS: A Listing of Brownfields Sites

Brownfields are real property, the expansion, redevelopment, or reuse of which may be complicated by the presence or potential presence of a hazardous substance, pollutant, or contaminant. Cleaning up and reinvesting in these properties takes development pressures off of undeveloped, open land, and both improves and protects the environment. Assessment, Cleanup and Redevelopment Exchange System (ACRES) stores information reported by EPA Brownfields grant recipients on brownfields properties assessed or cleaned up with grant funding as well as information on Targeted Brownfields Assessments performed by EPA Regions. A listing of ACRES Brownfield sites is obtained from Cleanups in My Community. Cleanups in My Community provides information on Brownfields properties for which information is reported back to EPA, as well as areas served by Brownfields grant programs.

Date of Government Version: 06/03/2019	Source: Environmental Protection Agency
Date Data Arrived at EDR: 06/04/2019	Telephone: 202-566-2777
Date Made Active in Reports: 08/26/2019	Last EDR Contact: 12/16/2019
Number of Days to Update: 83	Next Scheduled EDR Contact: 03/30/2020
	Data Release Frequency: Semi-Annually

Local Lists of Landfill / Solid Waste Disposal Sites

SWRCY: Solid Waste Recycling Facilities

A listing of recycling center locations.

Date of Government Version: 01/30/2019	Source: Department of Health & Environmental Control
Date Data Arrived at EDR: 06/25/2019	Telephone: 803-896-8985
Date Made Active in Reports: 06/26/2019	Last EDR Contact: 12/13/2019
Number of Days to Update: 1	Next Scheduled EDR Contact: 03/23/2020
	Data Release Frequency: Varies

INDIAN ODI: Report on the Status of Open Dumps on Indian Lands

Location of open dumps on Indian land.

Date of Government Version: 12/31/1998	Source: Environmental Protection Agency
Date Data Arrived at EDR: 12/03/2007	Telephone: 703-308-8245
Date Made Active in Reports: 01/24/2008	Last EDR Contact: 01/27/2020
Number of Days to Update: 52	Next Scheduled EDR Contact: 05/11/2020
	Data Release Frequency: Varies

DEBRIS REGION 9: Torres Martinez Reservation Illegal Dump Site Locations

A listing of illegal dump sites location on the Torres Martinez Indian Reservation located in eastern Riverside County and northern Imperial County, California.

Date of Government Version: 01/12/2009	Source: EPA, Region 9
Date Data Arrived at EDR: 05/07/2009	Telephone: 415-947-4219
Date Made Active in Reports: 09/21/2009	Last EDR Contact: 01/17/2020
Number of Days to Update: 137	Next Scheduled EDR Contact: 05/04/2020
	Data Release Frequency: No Update Planned

ODI: Open Dump Inventory

An open dump is defined as a disposal facility that does not comply with one or more of the Part 257 or Part 258 Subtitle D Criteria.

Date of Government Version: 06/30/1985	Source: Environmental Protection Agency
Date Data Arrived at EDR: 08/09/2004	Telephone: 800-424-9346
Date Made Active in Reports: 09/17/2004	Last EDR Contact: 06/09/2004
Number of Days to Update: 39	Next Scheduled EDR Contact: N/A
	Data Release Frequency: No Update Planned

GOVERNMENT RECORDS SEARCHED / DATA CURRENCY TRACKING

IHS OPEN DUMPS: Open Dumps on Indian Land

A listing of all open dumps located on Indian Land in the United States.

Date of Government Version: 04/01/2014	Source: Department of Health & Human Services, Indian Health Service
Date Data Arrived at EDR: 08/06/2014	Telephone: 301-443-1452
Date Made Active in Reports: 01/29/2015	Last EDR Contact: 01/31/2020
Number of Days to Update: 176	Next Scheduled EDR Contact: 05/11/2020
	Data Release Frequency: Varies

Local Lists of Hazardous waste / Contaminated Sites

US HIST CDL: National Clandestine Laboratory Register

A listing of clandestine drug lab locations that have been removed from the DEAs National Clandestine Laboratory Register.

Date of Government Version: 06/11/2019	Source: Drug Enforcement Administration
Date Data Arrived at EDR: 06/13/2019	Telephone: 202-307-1000
Date Made Active in Reports: 09/03/2019	Last EDR Contact: 02/21/2020
Number of Days to Update: 82	Next Scheduled EDR Contact: 06/08/2020
	Data Release Frequency: No Update Planned

ALLSITES: Site Assessment & Remediation Public Record Database

The South Carolina Department of Health and Environmental Control is pleased to have the Public Record for your review. The purpose of this database is two-fold. First, it will provide to communities another form of notice of cleanup activity, allowing them to have more information about assessment and cleanup activities in their area and in the State. Second, it can assist those seeking to redevelop brownfield properties within South Carolina.

Date of Government Version: 12/09/2019	Source: Department of Health & Environmental Control
Date Data Arrived at EDR: 12/11/2019	Telephone: 803-896-4000
Date Made Active in Reports: 02/25/2020	Last EDR Contact: 12/11/2019
Number of Days to Update: 76	Next Scheduled EDR Contact: 03/23/2020
	Data Release Frequency: Quarterly

CDL: Clandestine Drug Lab Sites

A listing of clandestine drug lab site locations.

Date of Government Version: 01/24/2012	Source: Department of Health & Environmental Control
Date Data Arrived at EDR: 01/26/2012	Telephone: 803-896-4288
Date Made Active in Reports: 02/24/2012	Last EDR Contact: 03/02/2020
Number of Days to Update: 29	Next Scheduled EDR Contact: 06/15/2020
	Data Release Frequency: Varies

CDL 2: Clandestine Drug Lab Listing

A listing of clandestine drug lab site locations.

Date of Government Version: 07/31/2019	Source: South Carolina Law Enforcement Division
Date Data Arrived at EDR: 09/05/2019	Telephone: 803-896-7136
Date Made Active in Reports: 11/15/2019	Last EDR Contact: 02/24/2020
Number of Days to Update: 71	Next Scheduled EDR Contact: 06/08/2020
	Data Release Frequency: Varies

US CDL: Clandestine Drug Labs

A listing of clandestine drug lab locations. The U.S. Department of Justice ("the Department") provides this web site as a public service. It contains addresses of some locations where law enforcement agencies reported they found chemicals or other items that indicated the presence of either clandestine drug laboratories or dumpsites. In most cases, the source of the entries is not the Department, and the Department has not verified the entry and does not guarantee its accuracy. Members of the public must verify the accuracy of all entries by, for example, contacting local law enforcement and local health departments.

GOVERNMENT RECORDS SEARCHED / DATA CURRENCY TRACKING

Date of Government Version: 06/11/2019
Date Data Arrived at EDR: 06/13/2019
Date Made Active in Reports: 09/03/2019
Number of Days to Update: 82

Source: Drug Enforcement Administration
Telephone: 202-307-1000
Last EDR Contact: 02/21/2020
Next Scheduled EDR Contact: 06/08/2020
Data Release Frequency: Quarterly

Local Land Records

LIENS 2: CERCLA Lien Information

A Federal CERCLA ('Superfund') lien can exist by operation of law at any site or property at which EPA has spent Superfund monies. These monies are spent to investigate and address releases and threatened releases of contamination. CERCLIS provides information as to the identity of these sites and properties.

Date of Government Version: 01/30/2020
Date Data Arrived at EDR: 02/05/2020
Date Made Active in Reports: 02/14/2020
Number of Days to Update: 9

Source: Environmental Protection Agency
Telephone: 202-564-6023
Last EDR Contact: 02/05/2020
Next Scheduled EDR Contact: 04/13/2020
Data Release Frequency: Semi-Annually

Records of Emergency Release Reports

HMIRS: Hazardous Materials Information Reporting System

Hazardous Materials Incident Report System. HMIRS contains hazardous material spill incidents reported to DOT.

Date of Government Version: 12/05/2019
Date Data Arrived at EDR: 12/06/2019
Date Made Active in Reports: 02/14/2020
Number of Days to Update: 70

Source: U.S. Department of Transportation
Telephone: 202-366-4555
Last EDR Contact: 12/06/2019
Next Scheduled EDR Contact: 04/06/2020
Data Release Frequency: Quarterly

SPILLS: Spill List

Spills and releases of petroleum and hazardous chemicals reported to the Oil & Chemical Emergency Response division.

Date of Government Version: 11/27/2019
Date Data Arrived at EDR: 12/03/2019
Date Made Active in Reports: 01/29/2020
Number of Days to Update: 57

Source: Department of Health and Environmental Control
Telephone: 803-898-4111
Last EDR Contact: 02/24/2020
Next Scheduled EDR Contact: 06/08/2020
Data Release Frequency: Semi-Annually

SPILLS 90: SPILLS90 data from FirstSearch

Spills 90 includes those spill and release records available exclusively from FirstSearch databases. Typically, they may include chemical, oil and/or hazardous substance spills recorded after 1990. Duplicate records that are already included in EDR incident and release records are not included in Spills 90.

Date of Government Version: 10/25/2012
Date Data Arrived at EDR: 01/03/2013
Date Made Active in Reports: 03/07/2013
Number of Days to Update: 63

Source: FirstSearch
Telephone: N/A
Last EDR Contact: 01/03/2013
Next Scheduled EDR Contact: N/A
Data Release Frequency: No Update Planned

SPILLS 80: SPILLS80 data from FirstSearch

Spills 80 includes those spill and release records available from FirstSearch databases prior to 1990. Typically, they may include chemical, oil and/or hazardous substance spills recorded before 1990. Duplicate records that are already included in EDR incident and release records are not included in Spills 80.

Date of Government Version: 03/26/2001
Date Data Arrived at EDR: 01/03/2013
Date Made Active in Reports: 03/07/2013
Number of Days to Update: 63

Source: FirstSearch
Telephone: N/A
Last EDR Contact: 01/03/2013
Next Scheduled EDR Contact: N/A
Data Release Frequency: No Update Planned

GOVERNMENT RECORDS SEARCHED / DATA CURRENCY TRACKING

Other Ascertainable Records

RCRA NonGen / NLR: RCRA - Non Generators / No Longer Regulated

RCRAInfo is EPA's comprehensive information system, providing access to data supporting the Resource Conservation and Recovery Act (RCRA) of 1976 and the Hazardous and Solid Waste Amendments (HSWA) of 1984. The database includes selective information on sites which generate, transport, store, treat and/or dispose of hazardous waste as defined by the Resource Conservation and Recovery Act (RCRA). Non-Generators do not presently generate hazardous waste.

Date of Government Version: 12/16/2019	Source: Environmental Protection Agency
Date Data Arrived at EDR: 12/16/2019	Telephone: (404) 562-8651
Date Made Active in Reports: 12/20/2019	Last EDR Contact: 02/27/2020
Number of Days to Update: 4	Next Scheduled EDR Contact: 04/06/2020
	Data Release Frequency: Quarterly

FUDS: Formerly Used Defense Sites

The listing includes locations of Formerly Used Defense Sites properties where the US Army Corps of Engineers is actively working or will take necessary cleanup actions.

Date of Government Version: 11/12/2019	Source: U.S. Army Corps of Engineers
Date Data Arrived at EDR: 11/19/2019	Telephone: 202-528-4285
Date Made Active in Reports: 01/28/2020	Last EDR Contact: 02/19/2020
Number of Days to Update: 70	Next Scheduled EDR Contact: 06/01/2020
	Data Release Frequency: Varies

DOD: Department of Defense Sites

This data set consists of federally owned or administered lands, administered by the Department of Defense, that have any area equal to or greater than 640 acres of the United States, Puerto Rico, and the U.S. Virgin Islands.

Date of Government Version: 12/31/2005	Source: USGS
Date Data Arrived at EDR: 11/10/2006	Telephone: 888-275-8747
Date Made Active in Reports: 01/11/2007	Last EDR Contact: 01/10/2020
Number of Days to Update: 62	Next Scheduled EDR Contact: 04/20/2020
	Data Release Frequency: Semi-Annually

FEDLAND: Federal and Indian Lands

Federally and Indian administrated lands of the United States. Lands included are administrated by: Army Corps of Engineers, Bureau of Reclamation, National Wild and Scenic River, National Wildlife Refuge, Public Domain Land, Wilderness, Wilderness Study Area, Wildlife Management Area, Bureau of Indian Affairs, Bureau of Land Management, Department of Justice, Forest Service, Fish and Wildlife Service, National Park Service.

Date of Government Version: 04/02/2018	Source: U.S. Geological Survey
Date Data Arrived at EDR: 04/11/2018	Telephone: 888-275-8747
Date Made Active in Reports: 11/06/2019	Last EDR Contact: 01/09/2020
Number of Days to Update: 574	Next Scheduled EDR Contact: 04/20/2020
	Data Release Frequency: N/A

SCRD DRYCLEANERS: State Coalition for Remediation of Drycleaners Listing

The State Coalition for Remediation of Drycleaners was established in 1998, with support from the U.S. EPA Office of Superfund Remediation and Technology Innovation. It is comprised of representatives of states with established drycleaner remediation programs. Currently the member states are Alabama, Connecticut, Florida, Illinois, Kansas, Minnesota, Missouri, North Carolina, Oregon, South Carolina, Tennessee, Texas, and Wisconsin.

Date of Government Version: 01/01/2017	Source: Environmental Protection Agency
Date Data Arrived at EDR: 02/03/2017	Telephone: 615-532-8599
Date Made Active in Reports: 04/07/2017	Last EDR Contact: 02/13/2020
Number of Days to Update: 63	Next Scheduled EDR Contact: 05/25/2020
	Data Release Frequency: Varies

GOVERNMENT RECORDS SEARCHED / DATA CURRENCY TRACKING

US FIN ASSUR: Financial Assurance Information

All owners and operators of facilities that treat, store, or dispose of hazardous waste are required to provide proof that they will have sufficient funds to pay for the clean up, closure, and post-closure care of their facilities.

Date of Government Version: 12/16/2019	Source: Environmental Protection Agency
Date Data Arrived at EDR: 12/19/2019	Telephone: 202-566-1917
Date Made Active in Reports: 02/27/2020	Last EDR Contact: 12/19/2019
Number of Days to Update: 70	Next Scheduled EDR Contact: 04/06/2020
	Data Release Frequency: Quarterly

EPA WATCH LIST: EPA WATCH LIST

EPA maintains a "Watch List" to facilitate dialogue between EPA, state and local environmental agencies on enforcement matters relating to facilities with alleged violations identified as either significant or high priority. Being on the Watch List does not mean that the facility has actually violated the law only that an investigation by EPA or a state or local environmental agency has led those organizations to allege that an unproven violation has in fact occurred. Being on the Watch List does not represent a higher level of concern regarding the alleged violations that were detected, but instead indicates cases requiring additional dialogue between EPA, state and local agencies - primarily because of the length of time the alleged violation has gone unaddressed or unresolved.

Date of Government Version: 08/30/2013	Source: Environmental Protection Agency
Date Data Arrived at EDR: 03/21/2014	Telephone: 617-520-3000
Date Made Active in Reports: 06/17/2014	Last EDR Contact: 02/03/2020
Number of Days to Update: 88	Next Scheduled EDR Contact: 05/18/2020
	Data Release Frequency: Quarterly

2020 COR ACTION: 2020 Corrective Action Program List

The EPA has set ambitious goals for the RCRA Corrective Action program by creating the 2020 Corrective Action Universe. This RCRA cleanup baseline includes facilities expected to need corrective action. The 2020 universe contains a wide variety of sites. Some properties are heavily contaminated while others were contaminated but have since been cleaned up. Still others have not been fully investigated yet, and may require little or no remediation. Inclusion in the 2020 Universe does not necessarily imply failure on the part of a facility to meet its RCRA obligations.

Date of Government Version: 09/30/2017	Source: Environmental Protection Agency
Date Data Arrived at EDR: 05/08/2018	Telephone: 703-308-4044
Date Made Active in Reports: 07/20/2018	Last EDR Contact: 02/07/2020
Number of Days to Update: 73	Next Scheduled EDR Contact: 05/18/2020
	Data Release Frequency: Varies

TSCA: Toxic Substances Control Act

Toxic Substances Control Act. TSCA identifies manufacturers and importers of chemical substances included on the TSCA Chemical Substance Inventory list. It includes data on the production volume of these substances by plant site.

Date of Government Version: 12/31/2016	Source: EPA
Date Data Arrived at EDR: 06/21/2017	Telephone: 202-260-5521
Date Made Active in Reports: 01/05/2018	Last EDR Contact: 12/20/2019
Number of Days to Update: 198	Next Scheduled EDR Contact: 03/30/2020
	Data Release Frequency: Every 4 Years

TRIS: Toxic Chemical Release Inventory System

Toxic Release Inventory System. TRIS identifies facilities which release toxic chemicals to the air, water and land in reportable quantities under SARA Title III Section 313.

Date of Government Version: 12/31/2017	Source: EPA
Date Data Arrived at EDR: 11/16/2018	Telephone: 202-566-0250
Date Made Active in Reports: 11/21/2019	Last EDR Contact: 02/05/2020
Number of Days to Update: 370	Next Scheduled EDR Contact: 06/01/2020
	Data Release Frequency: Annually

GOVERNMENT RECORDS SEARCHED / DATA CURRENCY TRACKING

SSTS: Section 7 Tracking Systems

Section 7 of the Federal Insecticide, Fungicide and Rodenticide Act, as amended (92 Stat. 829) requires all registered pesticide-producing establishments to submit a report to the Environmental Protection Agency by March 1st each year. Each establishment must report the types and amounts of pesticides, active ingredients and devices being produced, and those having been produced and sold or distributed in the past year.

Date of Government Version: 05/01/2019	Source: EPA
Date Data Arrived at EDR: 10/23/2019	Telephone: 202-564-4203
Date Made Active in Reports: 01/15/2020	Last EDR Contact: 01/24/2020
Number of Days to Update: 84	Next Scheduled EDR Contact: 05/04/2020
	Data Release Frequency: Annually

ROD: Records Of Decision

Record of Decision. ROD documents mandate a permanent remedy at an NPL (Superfund) site containing technical and health information to aid in the cleanup.

Date of Government Version: 01/30/2020	Source: EPA
Date Data Arrived at EDR: 02/05/2020	Telephone: 703-416-0223
Date Made Active in Reports: 02/14/2020	Last EDR Contact: 03/04/2020
Number of Days to Update: 9	Next Scheduled EDR Contact: 06/15/2020
	Data Release Frequency: Annually

RMP: Risk Management Plans

When Congress passed the Clean Air Act Amendments of 1990, it required EPA to publish regulations and guidance for chemical accident prevention at facilities using extremely hazardous substances. The Risk Management Program Rule (RMP Rule) was written to implement Section 112(r) of these amendments. The rule, which built upon existing industry codes and standards, requires companies of all sizes that use certain flammable and toxic substances to develop a Risk Management Program, which includes a(n): Hazard assessment that details the potential effects of an accidental release, an accident history of the last five years, and an evaluation of worst-case and alternative accidental releases; Prevention program that includes safety precautions and maintenance, monitoring, and employee training measures; and Emergency response program that spells out emergency health care, employee training measures and procedures for informing the public and response agencies (e.g the fire department) should an accident occur.

Date of Government Version: 04/25/2019	Source: Environmental Protection Agency
Date Data Arrived at EDR: 05/02/2019	Telephone: 202-564-8600
Date Made Active in Reports: 05/23/2019	Last EDR Contact: 01/21/2020
Number of Days to Update: 21	Next Scheduled EDR Contact: 05/04/2020
	Data Release Frequency: Varies

RAATS: RCRA Administrative Action Tracking System

RCRA Administration Action Tracking System. RAATS contains records based on enforcement actions issued under RCRA pertaining to major violators and includes administrative and civil actions brought by the EPA. For administration actions after September 30, 1995, data entry in the RAATS database was discontinued. EPA will retain a copy of the database for historical records. It was necessary to terminate RAATS because a decrease in agency resources made it impossible to continue to update the information contained in the database.

Date of Government Version: 04/17/1995	Source: EPA
Date Data Arrived at EDR: 07/03/1995	Telephone: 202-564-4104
Date Made Active in Reports: 08/07/1995	Last EDR Contact: 06/02/2008
Number of Days to Update: 35	Next Scheduled EDR Contact: 09/01/2008
	Data Release Frequency: No Update Planned

PRP: Potentially Responsible Parties

A listing of verified Potentially Responsible Parties

Date of Government Version: 01/30/2020	Source: EPA
Date Data Arrived at EDR: 02/06/2020	Telephone: 202-564-6023
Date Made Active in Reports: 02/14/2020	Last EDR Contact: 03/04/2020
Number of Days to Update: 8	Next Scheduled EDR Contact: 05/18/2020
	Data Release Frequency: Quarterly

GOVERNMENT RECORDS SEARCHED / DATA CURRENCY TRACKING

PADS: PCB Activity Database System

PCB Activity Database. PADS Identifies generators, transporters, commercial storers and/or brokers and disposers of PCB's who are required to notify the EPA of such activities.

Date of Government Version: 10/09/2019	Source: EPA
Date Data Arrived at EDR: 10/11/2019	Telephone: 202-566-0500
Date Made Active in Reports: 12/20/2019	Last EDR Contact: 01/10/2020
Number of Days to Update: 70	Next Scheduled EDR Contact: 04/20/2020
	Data Release Frequency: Annually

ICIS: Integrated Compliance Information System

The Integrated Compliance Information System (ICIS) supports the information needs of the national enforcement and compliance program as well as the unique needs of the National Pollutant Discharge Elimination System (NPDES) program.

Date of Government Version: 11/18/2016	Source: Environmental Protection Agency
Date Data Arrived at EDR: 11/23/2016	Telephone: 202-564-2501
Date Made Active in Reports: 02/10/2017	Last EDR Contact: 01/06/2020
Number of Days to Update: 79	Next Scheduled EDR Contact: 04/20/2020
	Data Release Frequency: Quarterly

FTTS: FIFRA/ TSCA Tracking System - FIFRA (Federal Insecticide, Fungicide, & Rodenticide Act)/TSCA (Toxic Substances Control Act)

FTTS tracks administrative cases and pesticide enforcement actions and compliance activities related to FIFRA, TSCA and EPCRA (Emergency Planning and Community Right-to-Know Act). To maintain currency, EDR contacts the Agency on a quarterly basis.

Date of Government Version: 04/09/2009	Source: EPA/Office of Prevention, Pesticides and Toxic Substances
Date Data Arrived at EDR: 04/16/2009	Telephone: 202-566-1667
Date Made Active in Reports: 05/11/2009	Last EDR Contact: 08/18/2017
Number of Days to Update: 25	Next Scheduled EDR Contact: 12/04/2017
	Data Release Frequency: No Update Planned

FTTS INSP: FIFRA/ TSCA Tracking System - FIFRA (Federal Insecticide, Fungicide, & Rodenticide Act)/TSCA (Toxic Substances Control Act)

A listing of FIFRA/TSCA Tracking System (FTTS) inspections and enforcements.

Date of Government Version: 04/09/2009	Source: EPA
Date Data Arrived at EDR: 04/16/2009	Telephone: 202-566-1667
Date Made Active in Reports: 05/11/2009	Last EDR Contact: 08/18/2017
Number of Days to Update: 25	Next Scheduled EDR Contact: 12/04/2017
	Data Release Frequency: No Update Planned

MLTS: Material Licensing Tracking System

MLTS is maintained by the Nuclear Regulatory Commission and contains a list of approximately 8,100 sites which possess or use radioactive materials and which are subject to NRC licensing requirements. To maintain currency, EDR contacts the Agency on a quarterly basis.

Date of Government Version: 10/25/2019	Source: Nuclear Regulatory Commission
Date Data Arrived at EDR: 10/25/2019	Telephone: 301-415-7169
Date Made Active in Reports: 01/15/2020	Last EDR Contact: 01/21/2020
Number of Days to Update: 82	Next Scheduled EDR Contact: 05/04/2020
	Data Release Frequency: Quarterly

COAL ASH DOE: Steam-Electric Plant Operation Data

A listing of power plants that store ash in surface ponds.

Date of Government Version: 12/31/2018	Source: Department of Energy
Date Data Arrived at EDR: 12/04/2019	Telephone: 202-586-8719
Date Made Active in Reports: 01/15/2020	Last EDR Contact: 12/04/2019
Number of Days to Update: 42	Next Scheduled EDR Contact: 03/16/2020
	Data Release Frequency: Varies

GOVERNMENT RECORDS SEARCHED / DATA CURRENCY TRACKING

COAL ASH EPA: Coal Combustion Residues Surface Impoundments List

A listing of coal combustion residues surface impoundments with high hazard potential ratings.

Date of Government Version: 01/12/2017	Source: Environmental Protection Agency
Date Data Arrived at EDR: 03/05/2019	Telephone: N/A
Date Made Active in Reports: 11/11/2019	Last EDR Contact: 02/27/2020
Number of Days to Update: 251	Next Scheduled EDR Contact: 06/15/2020
	Data Release Frequency: Varies

PCB TRANSFORMER: PCB Transformer Registration Database

The database of PCB transformer registrations that includes all PCB registration submittals.

Date of Government Version: 09/13/2019	Source: Environmental Protection Agency
Date Data Arrived at EDR: 11/06/2019	Telephone: 202-566-0517
Date Made Active in Reports: 02/10/2020	Last EDR Contact: 02/07/2020
Number of Days to Update: 96	Next Scheduled EDR Contact: 05/18/2020
	Data Release Frequency: Varies

RADINFO: Radiation Information Database

The Radiation Information Database (RADINFO) contains information about facilities that are regulated by U.S. Environmental Protection Agency (EPA) regulations for radiation and radioactivity.

Date of Government Version: 07/01/2019	Source: Environmental Protection Agency
Date Data Arrived at EDR: 07/01/2019	Telephone: 202-343-9775
Date Made Active in Reports: 09/23/2019	Last EDR Contact: 12/20/2019
Number of Days to Update: 84	Next Scheduled EDR Contact: 04/13/2020
	Data Release Frequency: Quarterly

HIST FTTS: FIFRA/TSCA Tracking System Administrative Case Listing

A complete administrative case listing from the FIFRA/TSCA Tracking System (FTTS) for all ten EPA regions. The information was obtained from the National Compliance Database (NCDB). NCDB supports the implementation of FIFRA (Federal Insecticide, Fungicide, and Rodenticide Act) and TSCA (Toxic Substances Control Act). Some EPA regions are now closing out records. Because of that, and the fact that some EPA regions are not providing EPA Headquarters with updated records, it was decided to create a HIST FTTS database. It included records that may not be included in the newer FTTS database updates. This database is no longer updated.

Date of Government Version: 10/19/2006	Source: Environmental Protection Agency
Date Data Arrived at EDR: 03/01/2007	Telephone: 202-564-2501
Date Made Active in Reports: 04/10/2007	Last EDR Contact: 12/17/2007
Number of Days to Update: 40	Next Scheduled EDR Contact: 03/17/2008
	Data Release Frequency: No Update Planned

HIST FTTS INSP: FIFRA/TSCA Tracking System Inspection & Enforcement Case Listing

A complete inspection and enforcement case listing from the FIFRA/TSCA Tracking System (FTTS) for all ten EPA regions. The information was obtained from the National Compliance Database (NCDB). NCDB supports the implementation of FIFRA (Federal Insecticide, Fungicide, and Rodenticide Act) and TSCA (Toxic Substances Control Act). Some EPA regions are now closing out records. Because of that, and the fact that some EPA regions are not providing EPA Headquarters with updated records, it was decided to create a HIST FTTS database. It included records that may not be included in the newer FTTS database updates. This database is no longer updated.

Date of Government Version: 10/19/2006	Source: Environmental Protection Agency
Date Data Arrived at EDR: 03/01/2007	Telephone: 202-564-2501
Date Made Active in Reports: 04/10/2007	Last EDR Contact: 12/17/2008
Number of Days to Update: 40	Next Scheduled EDR Contact: 03/17/2008
	Data Release Frequency: No Update Planned

DOT OPS: Incident and Accident Data

Department of Transportation, Office of Pipeline Safety Incident and Accident data.

GOVERNMENT RECORDS SEARCHED / DATA CURRENCY TRACKING

Date of Government Version: 10/01/2019
Date Data Arrived at EDR: 10/29/2019
Date Made Active in Reports: 01/15/2020
Number of Days to Update: 78

Source: Department of Transportation, Office of Pipeline Safety
Telephone: 202-366-4595
Last EDR Contact: 01/28/2020
Next Scheduled EDR Contact: 05/11/2020
Data Release Frequency: Quarterly

CONSENT: Superfund (CERCLA) Consent Decrees

Major legal settlements that establish responsibility and standards for cleanup at NPL (Superfund) sites. Released periodically by United States District Courts after settlement by parties to litigation matters.

Date of Government Version: 09/30/2019
Date Data Arrived at EDR: 10/09/2019
Date Made Active in Reports: 12/20/2019
Number of Days to Update: 72

Source: Department of Justice, Consent Decree Library
Telephone: Varies
Last EDR Contact: 01/06/2020
Next Scheduled EDR Contact: 04/20/2020
Data Release Frequency: Varies

BRS: Biennial Reporting System

The Biennial Reporting System is a national system administered by the EPA that collects data on the generation and management of hazardous waste. BRS captures detailed data from two groups: Large Quantity Generators (LQG) and Treatment, Storage, and Disposal Facilities.

Date of Government Version: 12/31/2015
Date Data Arrived at EDR: 02/22/2017
Date Made Active in Reports: 09/28/2017
Number of Days to Update: 218

Source: EPA/NTIS
Telephone: 800-424-9346
Last EDR Contact: 02/27/2020
Next Scheduled EDR Contact: 04/06/2020
Data Release Frequency: Biennially

INDIAN RESERV: Indian Reservations

This map layer portrays Indian administered lands of the United States that have any area equal to or greater than 640 acres.

Date of Government Version: 12/31/2014
Date Data Arrived at EDR: 07/14/2015
Date Made Active in Reports: 01/10/2017
Number of Days to Update: 546

Source: USGS
Telephone: 202-208-3710
Last EDR Contact: 01/07/2020
Next Scheduled EDR Contact: 04/20/2020
Data Release Frequency: Semi-Annually

FUSRAP: Formerly Utilized Sites Remedial Action Program

DOE established the Formerly Utilized Sites Remedial Action Program (FUSRAP) in 1974 to remediate sites where radioactive contamination remained from Manhattan Project and early U.S. Atomic Energy Commission (AEC) operations.

Date of Government Version: 08/08/2017
Date Data Arrived at EDR: 09/11/2018
Date Made Active in Reports: 09/14/2018
Number of Days to Update: 3

Source: Department of Energy
Telephone: 202-586-3559
Last EDR Contact: 01/31/2020
Next Scheduled EDR Contact: 05/18/2020
Data Release Frequency: Varies

UMTRA: Uranium Mill Tailings Sites

Uranium ore was mined by private companies for federal government use in national defense programs. When the mills shut down, large piles of the sand-like material (mill tailings) remain after uranium has been extracted from the ore. Levels of human exposure to radioactive materials from the piles are low; however, in some cases tailings were used as construction materials before the potential health hazards of the tailings were recognized.

Date of Government Version: 08/30/2019
Date Data Arrived at EDR: 11/15/2019
Date Made Active in Reports: 01/28/2020
Number of Days to Update: 74

Source: Department of Energy
Telephone: 505-845-0011
Last EDR Contact: 02/21/2020
Next Scheduled EDR Contact: 06/01/2020
Data Release Frequency: Varies

GOVERNMENT RECORDS SEARCHED / DATA CURRENCY TRACKING

LEAD SMELTER 1: Lead Smelter Sites

A listing of former lead smelter site locations.

Date of Government Version: 01/30/2020	Source: Environmental Protection Agency
Date Data Arrived at EDR: 02/05/2020	Telephone: 703-603-8787
Date Made Active in Reports: 02/14/2020	Last EDR Contact: 03/04/2020
Number of Days to Update: 9	Next Scheduled EDR Contact: 04/13/2020
	Data Release Frequency: Varies

LEAD SMELTER 2: Lead Smelter Sites

A list of several hundred sites in the U.S. where secondary lead smelting was done from 1931 and 1964. These sites may pose a threat to public health through ingestion or inhalation of contaminated soil or dust

Date of Government Version: 04/05/2001	Source: American Journal of Public Health
Date Data Arrived at EDR: 10/27/2010	Telephone: 703-305-6451
Date Made Active in Reports: 12/02/2010	Last EDR Contact: 12/02/2009
Number of Days to Update: 36	Next Scheduled EDR Contact: N/A
	Data Release Frequency: No Update Planned

US AIRS (AFS): Aerometric Information Retrieval System Facility Subsystem (AFS)

The database is a sub-system of Aerometric Information Retrieval System (AIRS). AFS contains compliance data on air pollution point sources regulated by the U.S. EPA and/or state and local air regulatory agencies. This information comes from source reports by various stationary sources of air pollution, such as electric power plants, steel mills, factories, and universities, and provides information about the air pollutants they produce. Action, air program, air program pollutant, and general level plant data. It is used to track emissions and compliance data from industrial plants.

Date of Government Version: 10/12/2016	Source: EPA
Date Data Arrived at EDR: 10/26/2016	Telephone: 202-564-2496
Date Made Active in Reports: 02/03/2017	Last EDR Contact: 09/26/2017
Number of Days to Update: 100	Next Scheduled EDR Contact: 01/08/2018
	Data Release Frequency: Annually

US AIRS MINOR: Air Facility System Data

A listing of minor source facilities.

Date of Government Version: 10/12/2016	Source: EPA
Date Data Arrived at EDR: 10/26/2016	Telephone: 202-564-2496
Date Made Active in Reports: 02/03/2017	Last EDR Contact: 09/26/2017
Number of Days to Update: 100	Next Scheduled EDR Contact: 01/08/2018
	Data Release Frequency: Annually

MINES VIOLATIONS: MSHA Violation Assessment Data

Mines violation and assessment information. Department of Labor, Mine Safety & Health Administration.

Date of Government Version: 12/03/2019	Source: DOL, Mine Safety & Health Admi
Date Data Arrived at EDR: 12/03/2019	Telephone: 202-693-9424
Date Made Active in Reports: 01/28/2020	Last EDR Contact: 03/02/2020
Number of Days to Update: 56	Next Scheduled EDR Contact: 06/15/2020
	Data Release Frequency: Quarterly

US MINES: Mines Master Index File

Contains all mine identification numbers issued for mines active or opened since 1971. The data also includes violation information.

Date of Government Version: 11/06/2019	Source: Department of Labor, Mine Safety and Health Administration
Date Data Arrived at EDR: 11/25/2019	Telephone: 303-231-5959
Date Made Active in Reports: 01/28/2020	Last EDR Contact: 02/25/2020
Number of Days to Update: 64	Next Scheduled EDR Contact: 06/08/2020
	Data Release Frequency: Semi-Annually

GOVERNMENT RECORDS SEARCHED / DATA CURRENCY TRACKING

US MINES 2: Ferrous and Nonferrous Metal Mines Database Listing

This map layer includes ferrous (ferrous metal mines are facilities that extract ferrous metals, such as iron ore or molybdenum) and nonferrous (Nonferrous metal mines are facilities that extract nonferrous metals, such as gold, silver, copper, zinc, and lead) metal mines in the United States.

Date of Government Version: 12/05/2005	Source: USGS
Date Data Arrived at EDR: 02/29/2008	Telephone: 703-648-7709
Date Made Active in Reports: 04/18/2008	Last EDR Contact: 02/28/2020
Number of Days to Update: 49	Next Scheduled EDR Contact: 06/08/2020
	Data Release Frequency: Varies

US MINES 3: Active Mines & Mineral Plants Database Listing

Active Mines and Mineral Processing Plant operations for commodities monitored by the Minerals Information Team of the USGS.

Date of Government Version: 04/14/2011	Source: USGS
Date Data Arrived at EDR: 06/08/2011	Telephone: 703-648-7709
Date Made Active in Reports: 09/13/2011	Last EDR Contact: 02/28/2020
Number of Days to Update: 97	Next Scheduled EDR Contact: 06/08/2020
	Data Release Frequency: Varies

ABANDONED MINES: Abandoned Mines

An inventory of land and water impacted by past mining (primarily coal mining) is maintained by OSMRE to provide information needed to implement the Surface Mining Control and Reclamation Act of 1977 (SMCRA). The inventory contains information on the location, type, and extent of AML impacts, as well as, information on the cost associated with the reclamation of those problems. The inventory is based upon field surveys by State, Tribal, and OSMRE program officials. It is dynamic to the extent that it is modified as new problems are identified and existing problems are reclaimed.

Date of Government Version: 12/09/2019	Source: Department of Interior
Date Data Arrived at EDR: 12/11/2019	Telephone: 202-208-2609
Date Made Active in Reports: 02/27/2020	Last EDR Contact: 12/04/2019
Number of Days to Update: 78	Next Scheduled EDR Contact: 03/23/2020
	Data Release Frequency: Quarterly

FINDS: Facility Index System/Facility Registry System

Facility Index System. FINDS contains both facility information and 'pointers' to other sources that contain more detail. EDR includes the following FINDS databases in this report: PCS (Permit Compliance System), AIRS (Aerometric Information Retrieval System), DOCKET (Enforcement Docket used to manage and track information on civil judicial enforcement cases for all environmental statutes), FURS (Federal Underground Injection Control), C-DOCKET (Criminal Docket System used to track criminal enforcement actions for all environmental statutes), FFIS (Federal Facilities Information System), STATE (State Environmental Laws and Statutes), and PADS (PCB Activity Data System).

Date of Government Version: 11/22/2019	Source: EPA
Date Data Arrived at EDR: 12/04/2019	Telephone: (404) 562-9900
Date Made Active in Reports: 03/02/2020	Last EDR Contact: 03/03/2020
Number of Days to Update: 89	Next Scheduled EDR Contact: 06/15/2020
	Data Release Frequency: Quarterly

UXO: Unexploded Ordnance Sites

A listing of unexploded ordnance site locations

Date of Government Version: 12/31/2017	Source: Department of Defense
Date Data Arrived at EDR: 01/17/2019	Telephone: 703-704-1564
Date Made Active in Reports: 04/01/2019	Last EDR Contact: 01/13/2020
Number of Days to Update: 74	Next Scheduled EDR Contact: 04/27/2020
	Data Release Frequency: Varies

DOCKET HWC: Hazardous Waste Compliance Docket Listing

A complete list of the Federal Agency Hazardous Waste Compliance Docket Facilities.

GOVERNMENT RECORDS SEARCHED / DATA CURRENCY TRACKING

Date of Government Version: 05/31/2018
Date Data Arrived at EDR: 07/26/2018
Date Made Active in Reports: 10/05/2018
Number of Days to Update: 71

Source: Environmental Protection Agency
Telephone: 202-564-0527
Last EDR Contact: 02/21/2020
Next Scheduled EDR Contact: 06/08/2020
Data Release Frequency: Varies

ECHO: Enforcement & Compliance History Information

ECHO provides integrated compliance and enforcement information for about 800,000 regulated facilities nationwide.

Date of Government Version: 10/06/2019
Date Data Arrived at EDR: 10/08/2019
Date Made Active in Reports: 01/02/2020
Number of Days to Update: 86

Source: Environmental Protection Agency
Telephone: 202-564-2280
Last EDR Contact: 01/07/2020
Next Scheduled EDR Contact: 04/20/2020
Data Release Frequency: Quarterly

FUELS PROGRAM: EPA Fuels Program Registered Listing

This listing includes facilities that are registered under the Part 80 (Code of Federal Regulations) EPA Fuels Programs. All companies now are required to submit new and updated registrations.

Date of Government Version: 11/18/2019
Date Data Arrived at EDR: 11/19/2019
Date Made Active in Reports: 01/28/2020
Number of Days to Update: 70

Source: EPA
Telephone: 800-385-6164
Last EDR Contact: 02/19/2020
Next Scheduled EDR Contact: 06/01/2020
Data Release Frequency: Quarterly

AIRS: Permitted Airs Facility Listing

A listing of permitted air facilities.

Date of Government Version: 11/25/2019
Date Data Arrived at EDR: 11/25/2019
Date Made Active in Reports: 01/29/2020
Number of Days to Update: 65

Source: Department of Health & Environmental Control
Telephone: 803-898-4279
Last EDR Contact: 02/26/2020
Next Scheduled EDR Contact: 06/08/2020
Data Release Frequency: Varies

ASBESTOS: Asbestos Notification Listing

Asbestos abatement & demolition project list

Date of Government Version: 10/30/2019
Date Data Arrived at EDR: 12/02/2019
Date Made Active in Reports: 01/29/2020
Number of Days to Update: 58

Source: Department of Health & Environmental Control
Telephone: 803-898-3882
Last EDR Contact: 01/21/2020
Next Scheduled EDR Contact: 05/04/2020
Data Release Frequency: Varies

COAL ASH: Coal Ash Disposal Sites

A listing of sites with coal ash ponds.

Date of Government Version: 03/20/2018
Date Data Arrived at EDR: 03/22/2018
Date Made Active in Reports: 04/25/2018
Number of Days to Update: 34

Source: Department of Health & Environmental Control
Telephone: 803-898-3964
Last EDR Contact: 12/12/2019
Next Scheduled EDR Contact: 03/30/2020
Data Release Frequency: Varies

DRYCLEANERS: Drycleaner Database

The Drycleaning Facility Restoration Trust Fund database is used to access, prioritize and cleanup contaminated registered drycleaning sites.

Date of Government Version: 01/08/2018
Date Data Arrived at EDR: 02/01/2018
Date Made Active in Reports: 03/21/2018
Number of Days to Update: 48

Source: Department of Health & Environmental Control
Telephone: 803-898-3882
Last EDR Contact: 01/31/2020
Next Scheduled EDR Contact: 05/11/2020
Data Release Frequency: Annually

GOVERNMENT RECORDS SEARCHED / DATA CURRENCY TRACKING

Financial Assurance 1: Financial Assurance Information Listing

Financial assurance information for solid waste facilities. Financial assurance is intended to ensure that resources are available to pay for the cost of closure, post-closure care, and corrective measures if the owner or operator of a regulated facility is unable or unwilling to pay.

Date of Government Version: 06/20/2019	Source: Department of Health & Environmental Control
Date Data Arrived at EDR: 06/20/2019	Telephone: 803-896-4067
Date Made Active in Reports: 09/06/2019	Last EDR Contact: 02/24/2020
Number of Days to Update: 78	Next Scheduled EDR Contact: 03/23/2020
	Data Release Frequency: Semi-Annually

Financial Assurance 2: Financial Assurance Information Listing

Hazardous waste financial assurance information.

Date of Government Version: 06/20/2019	Source: Department of Health & Environmental Control
Date Data Arrived at EDR: 06/20/2019	Telephone: 803-898-3880
Date Made Active in Reports: 09/06/2019	Last EDR Contact: 11/20/2019
Number of Days to Update: 78	Next Scheduled EDR Contact: 03/23/2020
	Data Release Frequency: Varies

Financial Assurance 3: Financial Assurance Information Listing

UST financial assurance information.

Date of Government Version: 11/09/2019	Source: Department of Health & Environmental Control
Date Data Arrived at EDR: 11/12/2019	Telephone: 803-898-3880
Date Made Active in Reports: 01/22/2020	Last EDR Contact: 01/06/2020
Number of Days to Update: 71	Next Scheduled EDR Contact: 04/20/2020
	Data Release Frequency: Varies

GWCI: Groundwater Contamination Inventory

An inventory of all groundwater contamination cases in the state.

Date of Government Version: 07/01/2008	Source: Department of Health and Environmental Control
Date Data Arrived at EDR: 11/06/2008	Telephone: 803-898-3798
Date Made Active in Reports: 11/19/2008	Last EDR Contact: 12/17/2019
Number of Days to Update: 13	Next Scheduled EDR Contact: 04/06/2020
	Data Release Frequency: Annually

NPDES: Waste Water Treatment Facilities Listing

A listing of waste water treatment facility locations.

Date of Government Version: 10/25/2019	Source: Department of Health & Environmental Control
Date Data Arrived at EDR: 10/29/2019	Telephone: 803-898-4300
Date Made Active in Reports: 01/03/2020	Last EDR Contact: 01/21/2020
Number of Days to Update: 66	Next Scheduled EDR Contact: 05/04/2020
	Data Release Frequency: Varies

UIC: Underground Injection Wells Listing

A listing of underground injection wells locations.

Date of Government Version: 11/01/2019	Source: Department of Health & Environmental Control
Date Data Arrived at EDR: 11/01/2019	Telephone: 803-898-3799
Date Made Active in Reports: 12/10/2019	Last EDR Contact: 01/27/2020
Number of Days to Update: 39	Next Scheduled EDR Contact: 05/11/2020
	Data Release Frequency: Semi-Annually

MINES MRDS: Mineral Resources Data System

Mineral Resources Data System

Date of Government Version: 04/06/2018	Source: USGS
Date Data Arrived at EDR: 10/21/2019	Telephone: 703-648-6533
Date Made Active in Reports: 10/24/2019	Last EDR Contact: 02/28/2020
Number of Days to Update: 3	Next Scheduled EDR Contact: 06/08/2020
	Data Release Frequency: Varies

GOVERNMENT RECORDS SEARCHED / DATA CURRENCY TRACKING

MANIFEST: Hazardous Waste Manifest Data
-> Description here.

Date of Government Version: 12/31/2019
Date Data Arrived at EDR: 01/31/2020
Date Made Active in Reports: 02/25/2020
Number of Days to Update: 25

Source: -> Agency name here.
Telephone: -> Phone here.
Last EDR Contact: 01/21/2020
Next Scheduled EDR Contact: 05/04/2020
Data Release Frequency: Annually

EDR HIGH RISK HISTORICAL RECORDS

EDR Exclusive Records

EDR MGP: EDR Proprietary Manufactured Gas Plants

The EDR Proprietary Manufactured Gas Plant Database includes records of coal gas plants (manufactured gas plants) compiled by EDR's researchers. Manufactured gas sites were used in the United States from the 1800's to 1950's to produce a gas that could be distributed and used as fuel. These plants used whale oil, rosin, coal, or a mixture of coal, oil, and water that also produced a significant amount of waste. Many of the byproducts of the gas production, such as coal tar (oily waste containing volatile and non-volatile chemicals), sludges, oils and other compounds are potentially hazardous to human health and the environment. The byproduct from this process was frequently disposed of directly at the plant site and can remain or spread slowly, serving as a continuous source of soil and groundwater contamination.

Date of Government Version: N/A
Date Data Arrived at EDR: N/A
Date Made Active in Reports: N/A
Number of Days to Update: N/A

Source: EDR, Inc.
Telephone: N/A
Last EDR Contact: N/A
Next Scheduled EDR Contact: N/A
Data Release Frequency: No Update Planned

EDR Hist Auto: EDR Exclusive Historical Auto Stations

EDR has searched selected national collections of business directories and has collected listings of potential gas station/filling station/service station sites that were available to EDR researchers. EDR's review was limited to those categories of sources that might, in EDR's opinion, include gas station/filling station/service station establishments. The categories reviewed included, but were not limited to gas, gas station, gasoline station, filling station, auto, automobile repair, auto service station, service station, etc. This database falls within a category of information EDR classifies as "High Risk Historical Records", or HRHR. EDR's HRHR effort presents unique and sometimes proprietary data about past sites and operations that typically create environmental concerns, but may not show up in current government records searches.

Date of Government Version: N/A
Date Data Arrived at EDR: N/A
Date Made Active in Reports: N/A
Number of Days to Update: N/A

Source: EDR, Inc.
Telephone: N/A
Last EDR Contact: N/A
Next Scheduled EDR Contact: N/A
Data Release Frequency: Varies

EDR Hist Cleaner: EDR Exclusive Historical Cleaners

EDR has searched selected national collections of business directories and has collected listings of potential dry cleaner sites that were available to EDR researchers. EDR's review was limited to those categories of sources that might, in EDR's opinion, include dry cleaning establishments. The categories reviewed included, but were not limited to dry cleaners, cleaners, laundry, laundromat, cleaning/laundry, wash & dry etc. This database falls within a category of information EDR classifies as "High Risk Historical Records", or HRHR. EDR's HRHR effort presents unique and sometimes proprietary data about past sites and operations that typically create environmental concerns, but may not show up in current government records searches.

Date of Government Version: N/A
Date Data Arrived at EDR: N/A
Date Made Active in Reports: N/A
Number of Days to Update: N/A

Source: EDR, Inc.
Telephone: N/A
Last EDR Contact: N/A
Next Scheduled EDR Contact: N/A
Data Release Frequency: Varies

GOVERNMENT RECORDS SEARCHED / DATA CURRENCY TRACKING

EDR RECOVERED GOVERNMENT ARCHIVES

Exclusive Recovered Govt. Archives

RGA HWS: Recovered Government Archive State Hazardous Waste Facilities List

The EDR Recovered Government Archive State Hazardous Waste database provides a list of SHWS incidents derived from historical databases and includes many records that no longer appear in current government lists. Compiled from Records formerly available from the Department of Health and Environmental Control in South Carolina.

Date of Government Version: N/A	Source: Department of Health and Environmental Control
Date Data Arrived at EDR: 07/01/2013	Telephone: N/A
Date Made Active in Reports: 01/03/2014	Last EDR Contact: 06/01/2012
Number of Days to Update: 186	Next Scheduled EDR Contact: N/A
	Data Release Frequency: Varies

RGA LF: Recovered Government Archive Solid Waste Facilities List

The EDR Recovered Government Archive Landfill database provides a list of landfills derived from historical databases and includes many records that no longer appear in current government lists. Compiled from Records formerly available from the Department of Health and Environmental Control in South Carolina.

Date of Government Version: N/A	Source: Department of Health and Environmental Control
Date Data Arrived at EDR: 07/01/2013	Telephone: N/A
Date Made Active in Reports: 01/15/2014	Last EDR Contact: 06/01/2012
Number of Days to Update: 198	Next Scheduled EDR Contact: N/A
	Data Release Frequency: Varies

RGA LUST: Recovered Government Archive Leaking Underground Storage Tank

The EDR Recovered Government Archive Leaking Underground Storage Tank database provides a list of LUST incidents derived from historical databases and includes many records that no longer appear in current government lists. Compiled from Records formerly available from the Department of Health and Environmental Control in South Carolina.

Date of Government Version: N/A	Source: Department of Health and Environmental Control
Date Data Arrived at EDR: 07/01/2013	Telephone: N/A
Date Made Active in Reports: 01/03/2014	Last EDR Contact: 06/01/2012
Number of Days to Update: 186	Next Scheduled EDR Contact: N/A
	Data Release Frequency: Varies

OTHER DATABASE(S)

Depending on the geographic area covered by this report, the data provided in these specialty databases may or may not be complete. For example, the existence of wetlands information data in a specific report does not mean that all wetlands in the area covered by the report are included. Moreover, the absence of any reported wetlands information does not necessarily mean that wetlands do not exist in the area covered by the report.

CT MANIFEST: Hazardous Waste Manifest Data

Facility and manifest data. Manifest is a document that lists and tracks hazardous waste from the generator through transporters to a tsd facility.

Date of Government Version: 05/14/2019	Source: Department of Energy & Environmental Protection
Date Data Arrived at EDR: 12/05/2019	Telephone: 860-424-3375
Date Made Active in Reports: 02/03/2020	Last EDR Contact: 01/30/2020
Number of Days to Update: 60	Next Scheduled EDR Contact: 05/25/2020
	Data Release Frequency: No Update Planned

NJ MANIFEST: Manifest Information

Hazardous waste manifest information.

Date of Government Version: 12/31/2018	Source: Department of Environmental Protection
Date Data Arrived at EDR: 04/10/2019	Telephone: N/A
Date Made Active in Reports: 05/16/2019	Last EDR Contact: 01/06/2020
Number of Days to Update: 36	Next Scheduled EDR Contact: 04/20/2020
	Data Release Frequency: Annually

GOVERNMENT RECORDS SEARCHED / DATA CURRENCY TRACKING

NY MANIFEST: Facility and Manifest Data

Manifest is a document that lists and tracks hazardous waste from the generator through transporters to a TSD facility.

Date of Government Version: 01/01/2019
Date Data Arrived at EDR: 05/01/2019
Date Made Active in Reports: 06/21/2019
Number of Days to Update: 51

Source: Department of Environmental Conservation
Telephone: 518-402-8651
Last EDR Contact: 01/31/2020
Next Scheduled EDR Contact: 05/11/2020
Data Release Frequency: Quarterly

PA MANIFEST: Manifest Information

Hazardous waste manifest information.

Date of Government Version: 06/30/2018
Date Data Arrived at EDR: 07/19/2019
Date Made Active in Reports: 09/10/2019
Number of Days to Update: 53

Source: Department of Environmental Protection
Telephone: 717-783-8990
Last EDR Contact: 01/14/2020
Next Scheduled EDR Contact: 04/07/2020
Data Release Frequency: Annually

RI MANIFEST: Manifest information

Hazardous waste manifest information

Date of Government Version: 12/31/2018
Date Data Arrived at EDR: 10/02/2019
Date Made Active in Reports: 12/10/2019
Number of Days to Update: 69

Source: Department of Environmental Management
Telephone: 401-222-2797
Last EDR Contact: 02/18/2020
Next Scheduled EDR Contact: 06/01/2020
Data Release Frequency: Annually

WI MANIFEST: Manifest Information

Hazardous waste manifest information.

Date of Government Version: 05/31/2018
Date Data Arrived at EDR: 06/19/2019
Date Made Active in Reports: 09/03/2019
Number of Days to Update: 76

Source: Department of Natural Resources
Telephone: N/A
Last EDR Contact: 12/18/2019
Next Scheduled EDR Contact: 03/23/2020
Data Release Frequency: Annually

Oil/Gas Pipelines

Source: Endeavor Business Media

Petroleum Bundle (Crude Oil, Refined Products, Petrochemicals, Gas Liquids (LPG/NGL), and Specialty Gases (Miscellaneous)) N = Natural Gas Bundle (Natural Gas, Gas Liquids (LPG/NGL), and Specialty Gases (Miscellaneous)). This map includes information copyrighted by Endeavor Business Media. This information is provided on a best effort basis and Endeavor Business Media does not guarantee its accuracy nor warrant its fitness for any particular purpose. Such information has been reprinted with the permission of Endeavor Business Media.

Electric Power Transmission Line Data

Source: Endeavor Business Media

This map includes information copyrighted by Endeavor Business Media. This information is provided on a best effort basis and Endeavor Business Media does not guarantee its accuracy nor warrant its fitness for any particular purpose. Such information has been reprinted with the permission of Endeavor Business Media.

Sensitive Receptors: There are individuals deemed sensitive receptors due to their fragile immune systems and special sensitivity to environmental discharges. These sensitive receptors typically include the elderly, the sick, and children. While the location of all sensitive receptors cannot be determined, EDR indicates those buildings and facilities - schools, daycares, hospitals, medical centers, and nursing homes - where individuals who are sensitive receptors are likely to be located.

AHA Hospitals:

Source: American Hospital Association, Inc.
Telephone: 312-280-5991

The database includes a listing of hospitals based on the American Hospital Association's annual survey of hospitals.

Medical Centers: Provider of Services Listing

Source: Centers for Medicare & Medicaid Services
Telephone: 410-786-3000

A listing of hospitals with Medicare provider number, produced by Centers of Medicare & Medicaid Services, a federal agency within the U.S. Department of Health and Human Services.

GOVERNMENT RECORDS SEARCHED / DATA CURRENCY TRACKING

Nursing Homes

Source: National Institutes of Health

Telephone: 301-594-6248

Information on Medicare and Medicaid certified nursing homes in the United States.

Public Schools

Source: National Center for Education Statistics

Telephone: 202-502-7300

The National Center for Education Statistics' primary database on elementary and secondary public education in the United States. It is a comprehensive, annual, national statistical database of all public elementary and secondary schools and school districts, which contains data that are comparable across all states.

Private Schools

Source: National Center for Education Statistics

Telephone: 202-502-7300

The National Center for Education Statistics' primary database on private school locations in the United States.

Daycare Centers: Child Day Care List

Source: Department of Social Services

Telephone: 803-898-7345

Flood Zone Data: This data was obtained from the Federal Emergency Management Agency (FEMA). It depicts 100-year and 500-year flood zones as defined by FEMA. It includes the National Flood Hazard Layer (NFHL) which incorporates Flood Insurance Rate Map (FIRM) data and Q3 data from FEMA in areas not covered by NFHL.

Source: FEMA

Telephone: 877-336-2627

Date of Government Version: 2003, 2015

NWI: National Wetlands Inventory. This data, available in select counties across the country, was obtained by EDR in 2002, 2005 and 2010 from the U.S. Fish and Wildlife Service.

State Wetlands Data: Wetlands Inventory

Source: Department of Natural Resources

Telephone: 803-734-9494

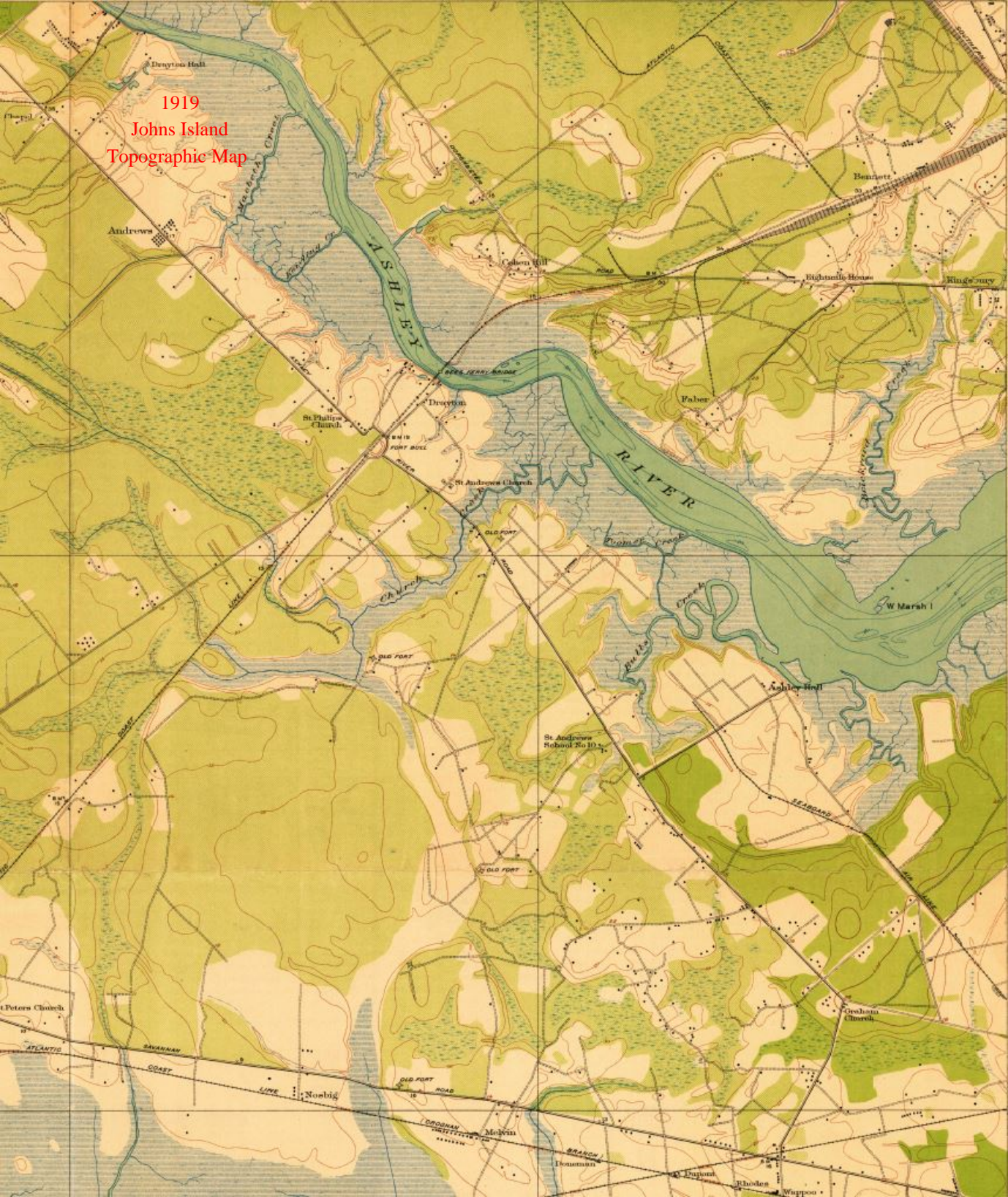
STREET AND ADDRESS INFORMATION

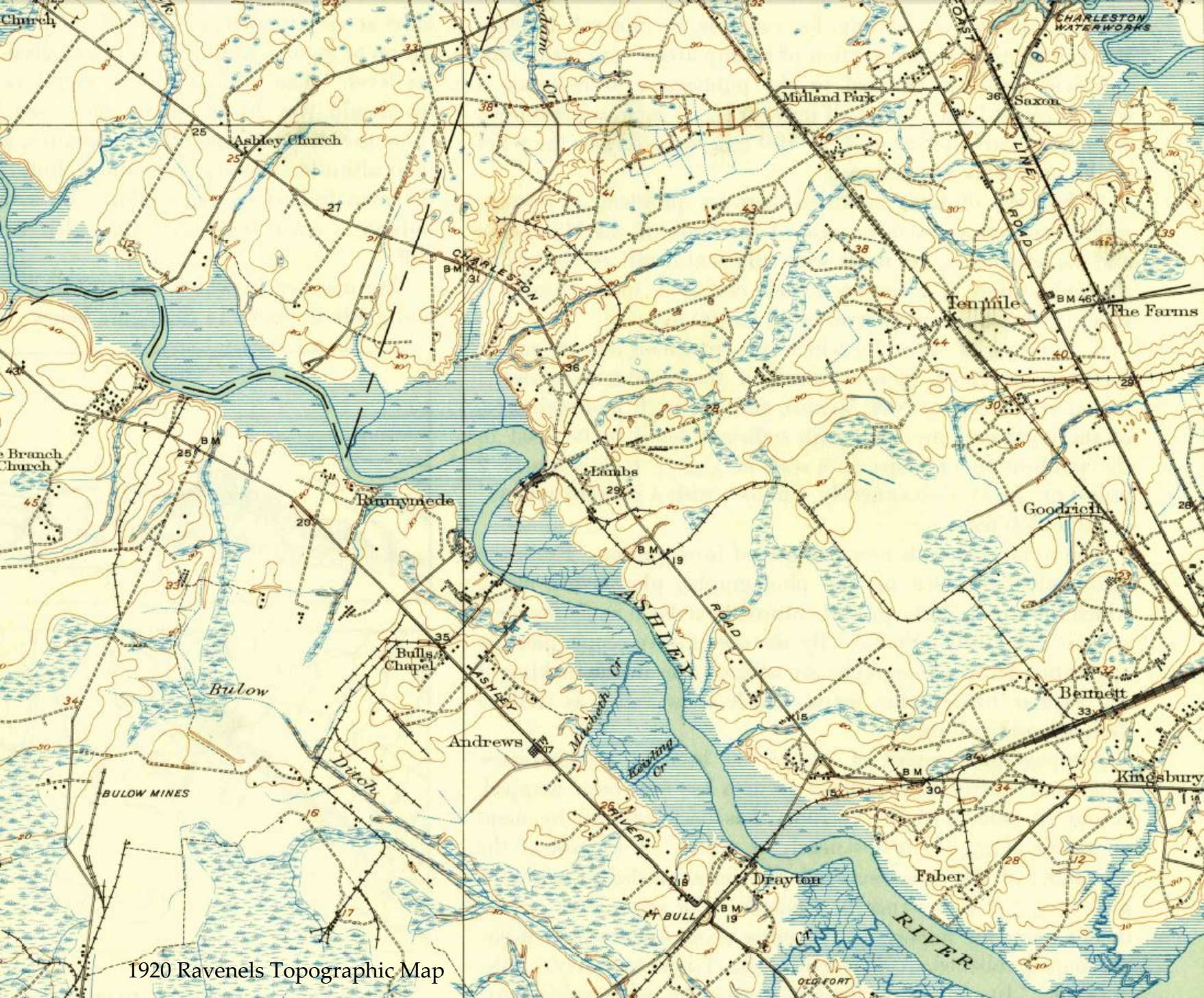
© 2015 TomTom North America, Inc. All rights reserved. This material is proprietary and the subject of copyright protection and other intellectual property rights owned by or licensed to Tele Atlas North America, Inc. The use of this material is subject to the terms of a license agreement. You will be held liable for any unauthorized copying or disclosure of this material.

APPENDIX III

HISTORICAL RESEARCH DOCUMENTS

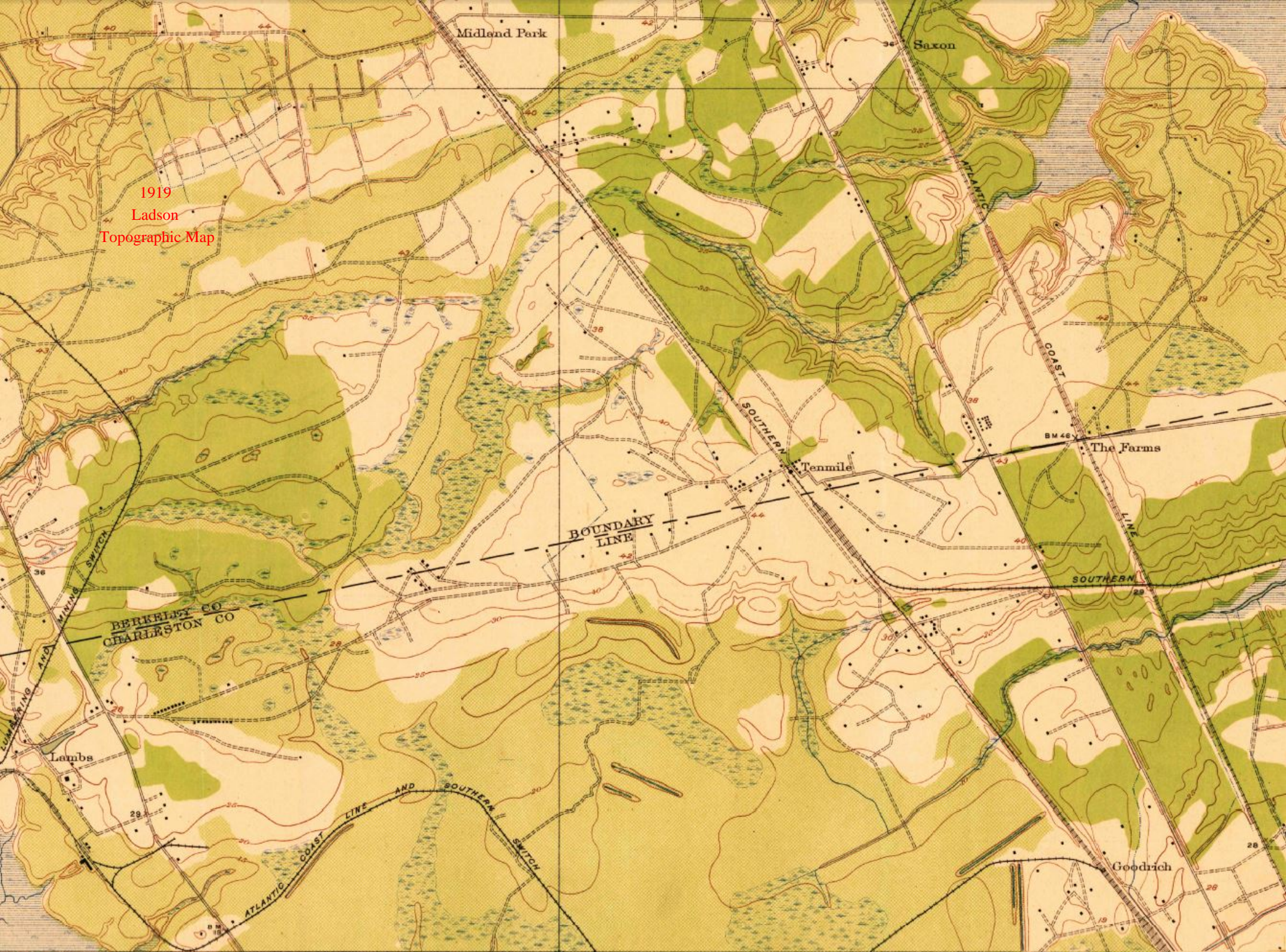
1919
Johns Island
Topographic Map





1920 Ravenels Topographic Map

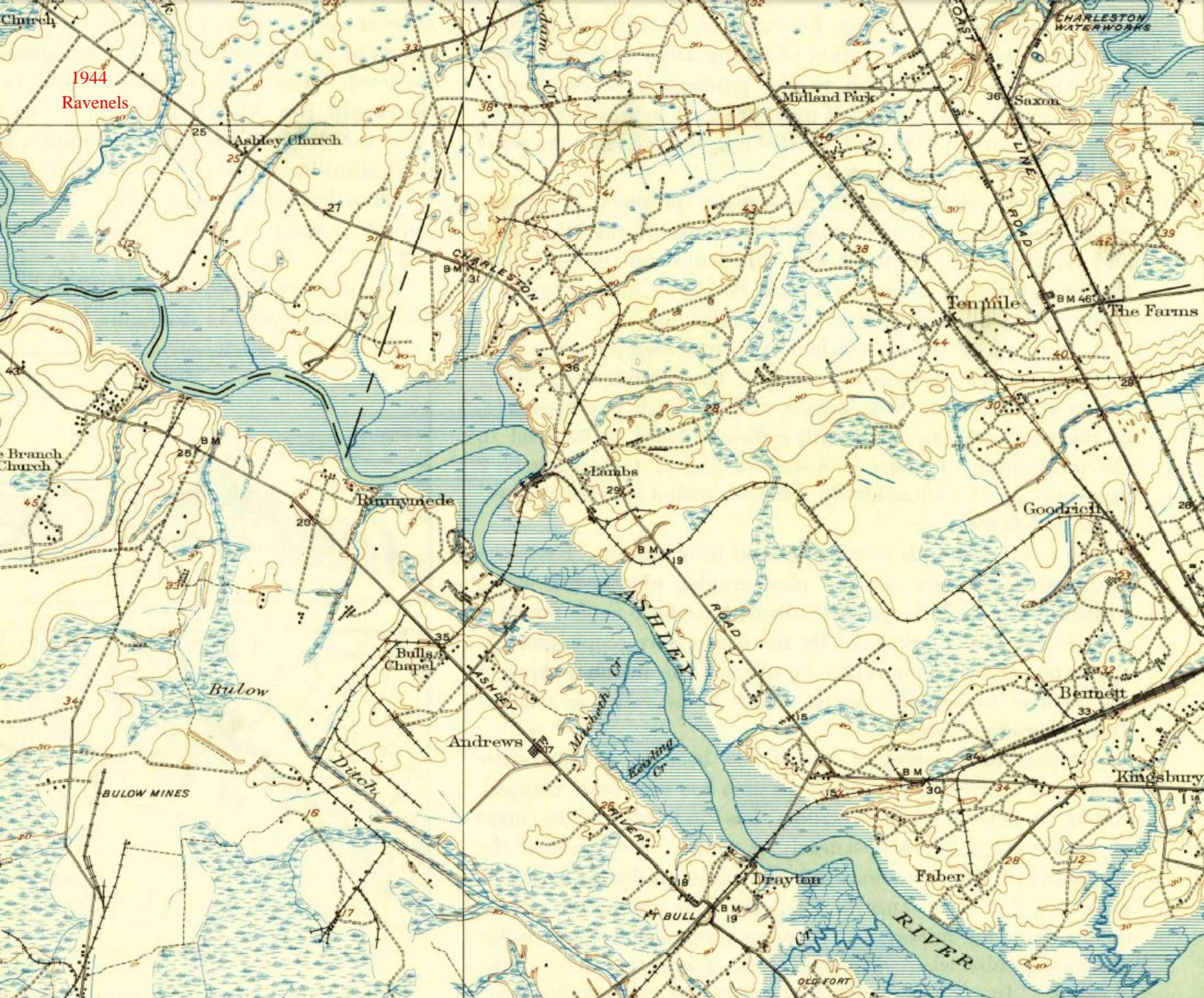
1919
Ladson
Topographic Map



1919
Melrose
Topographic Map

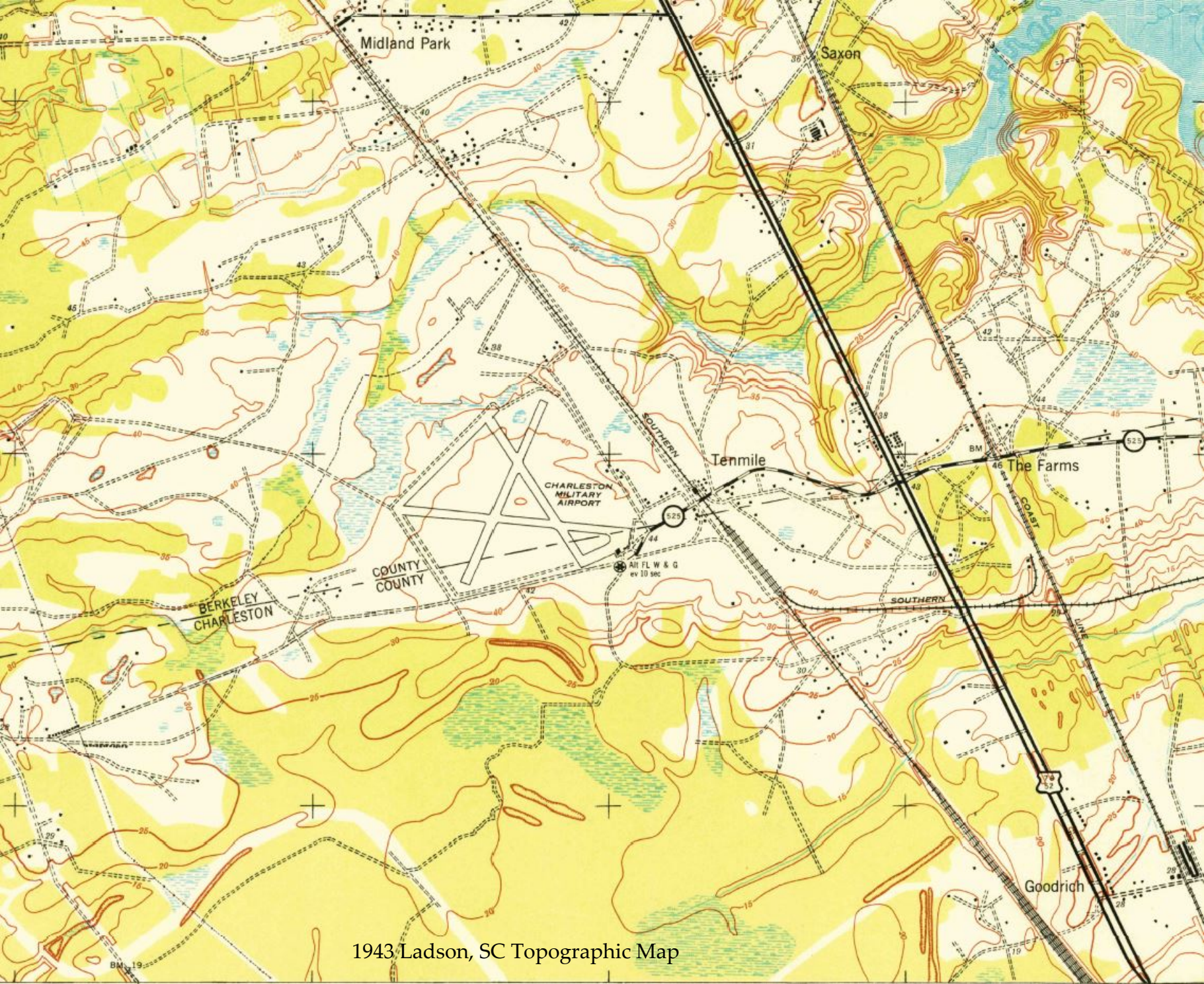


1944
Ravenels

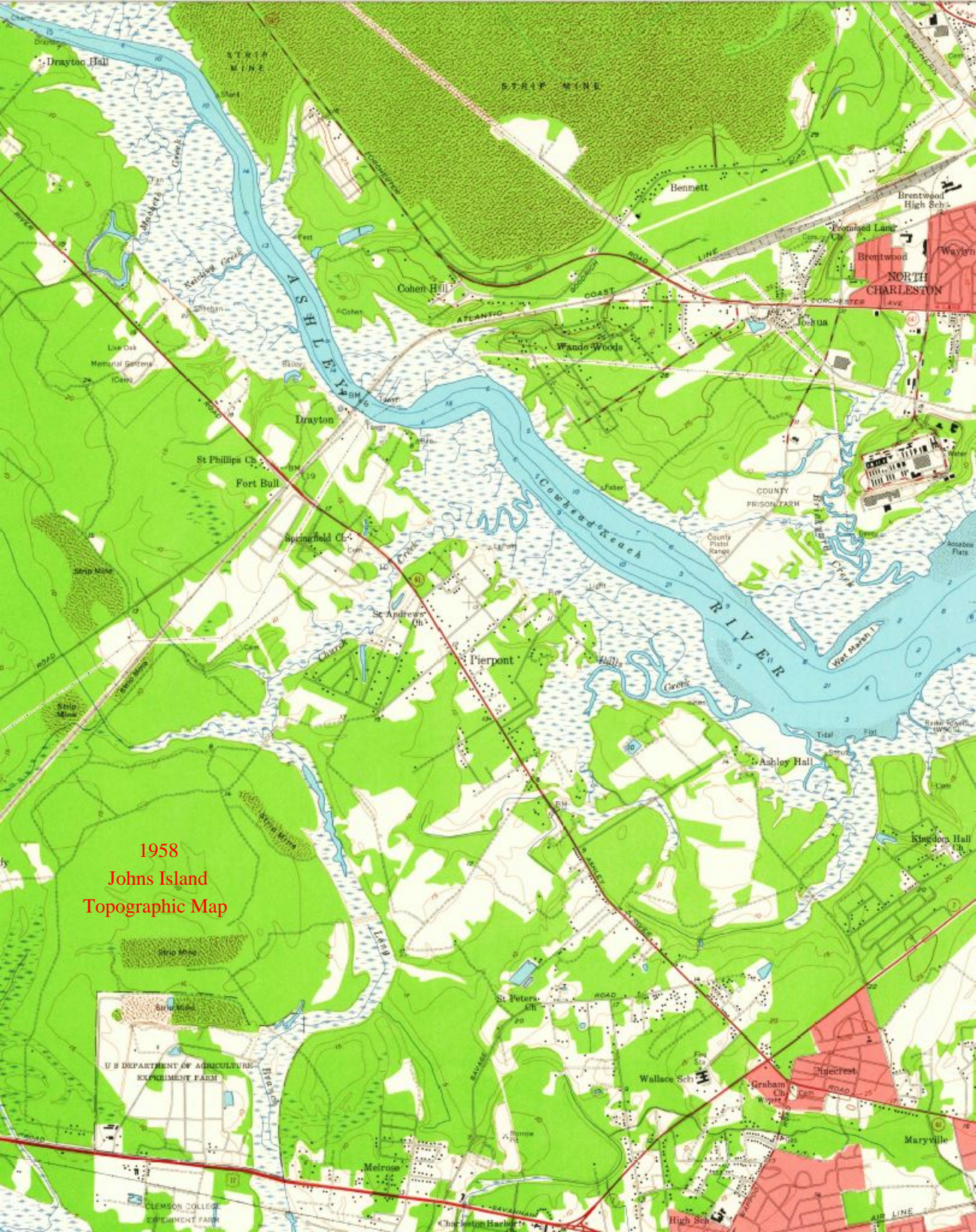


1948
Johns Island

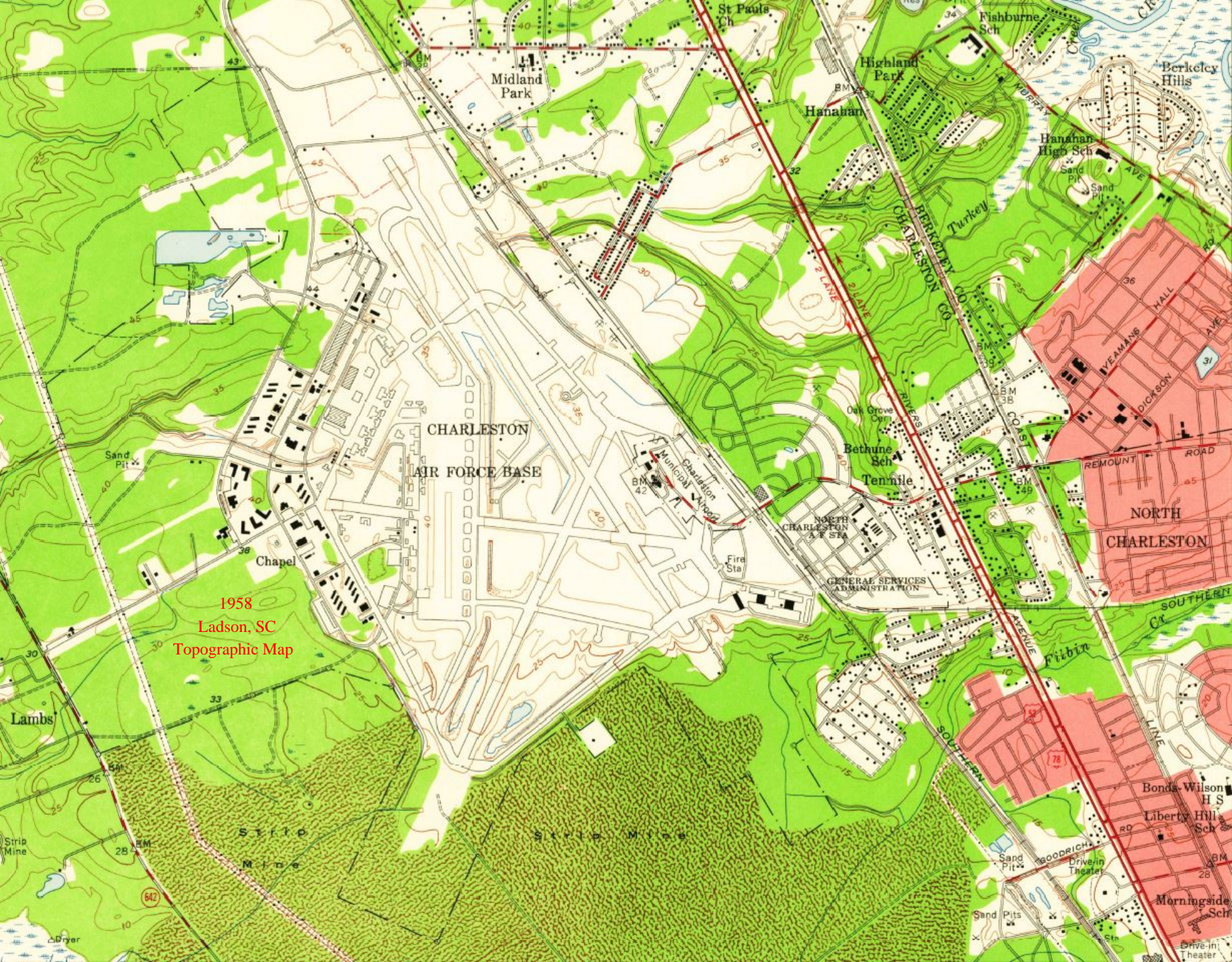




1943 Ladson, SC Topographic Map

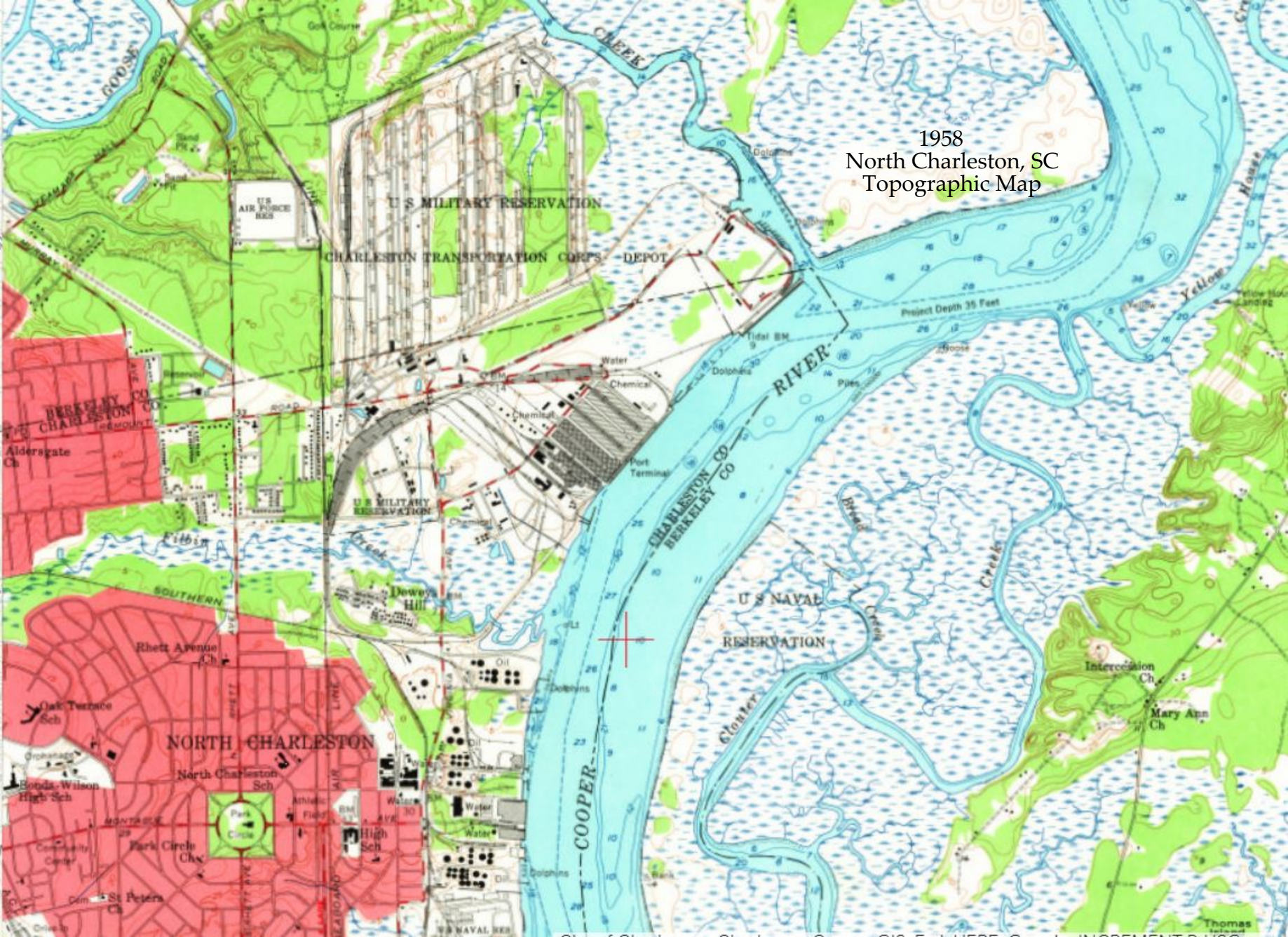


1958
Johns Island
Topographic Map



1958
Ladson, SC
Topographic Map

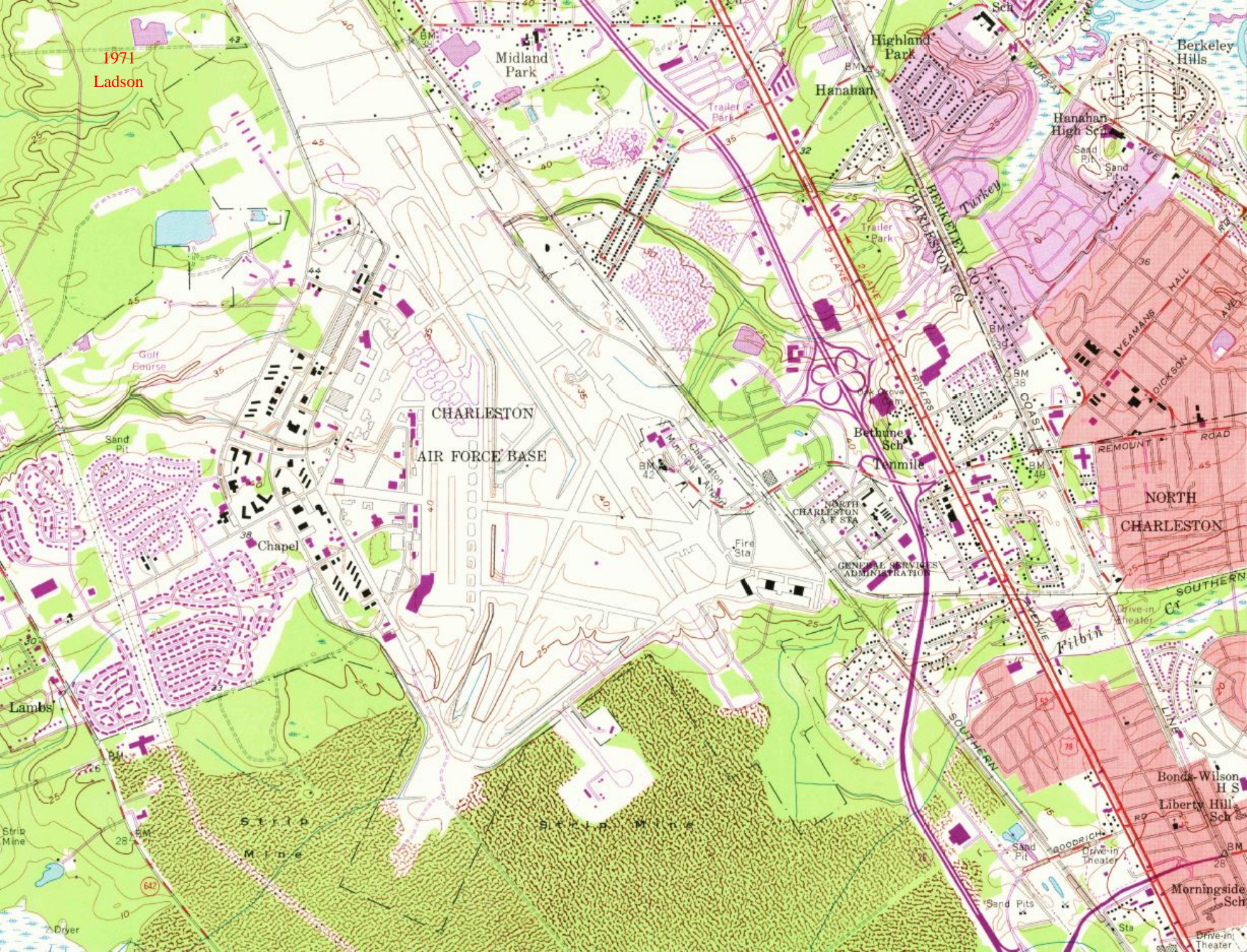
1958
North Charleston, SC
Topographic Map



1971
Johns Island



1971
Ladson



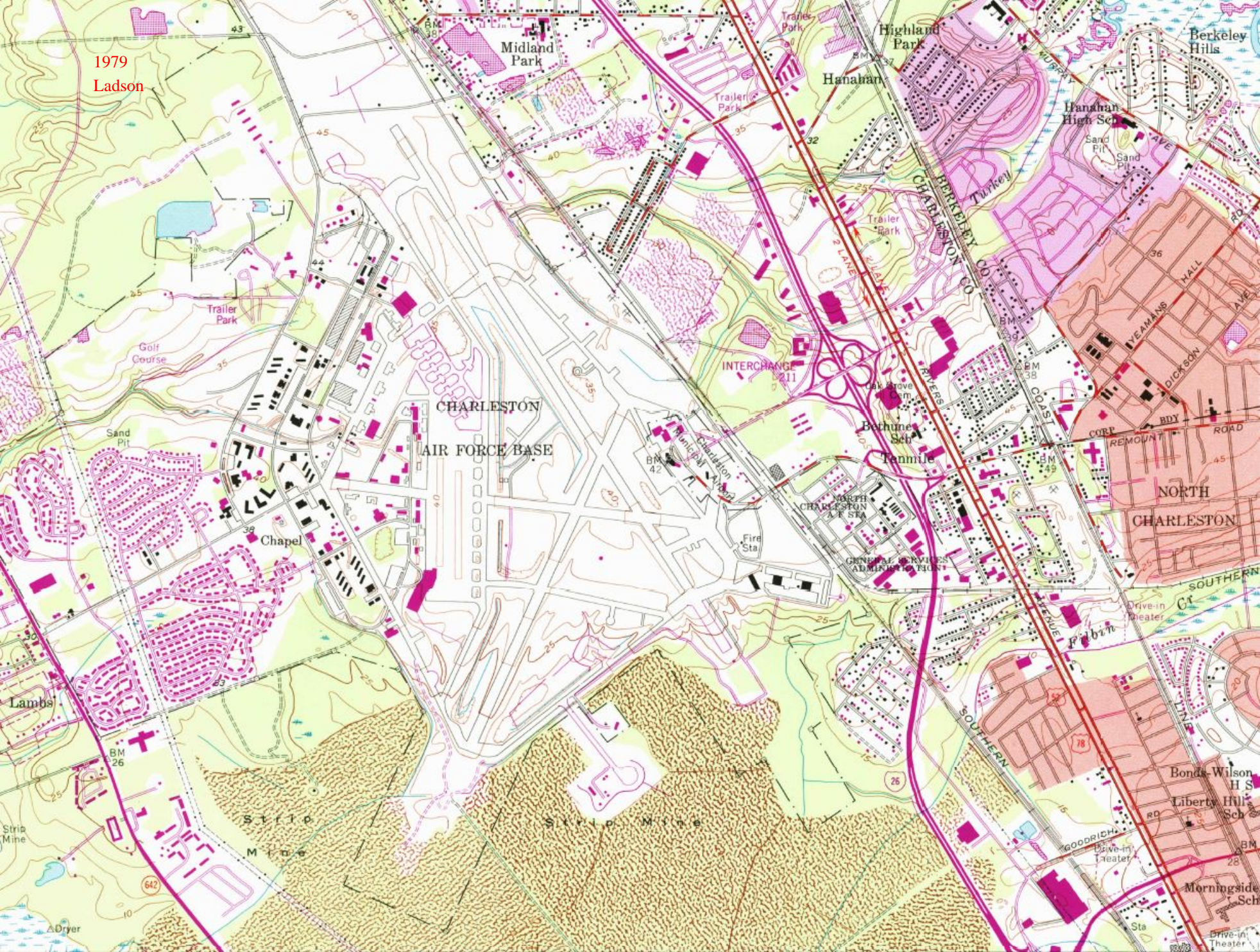
1971
North Charleston, SC



1979
Johns Island



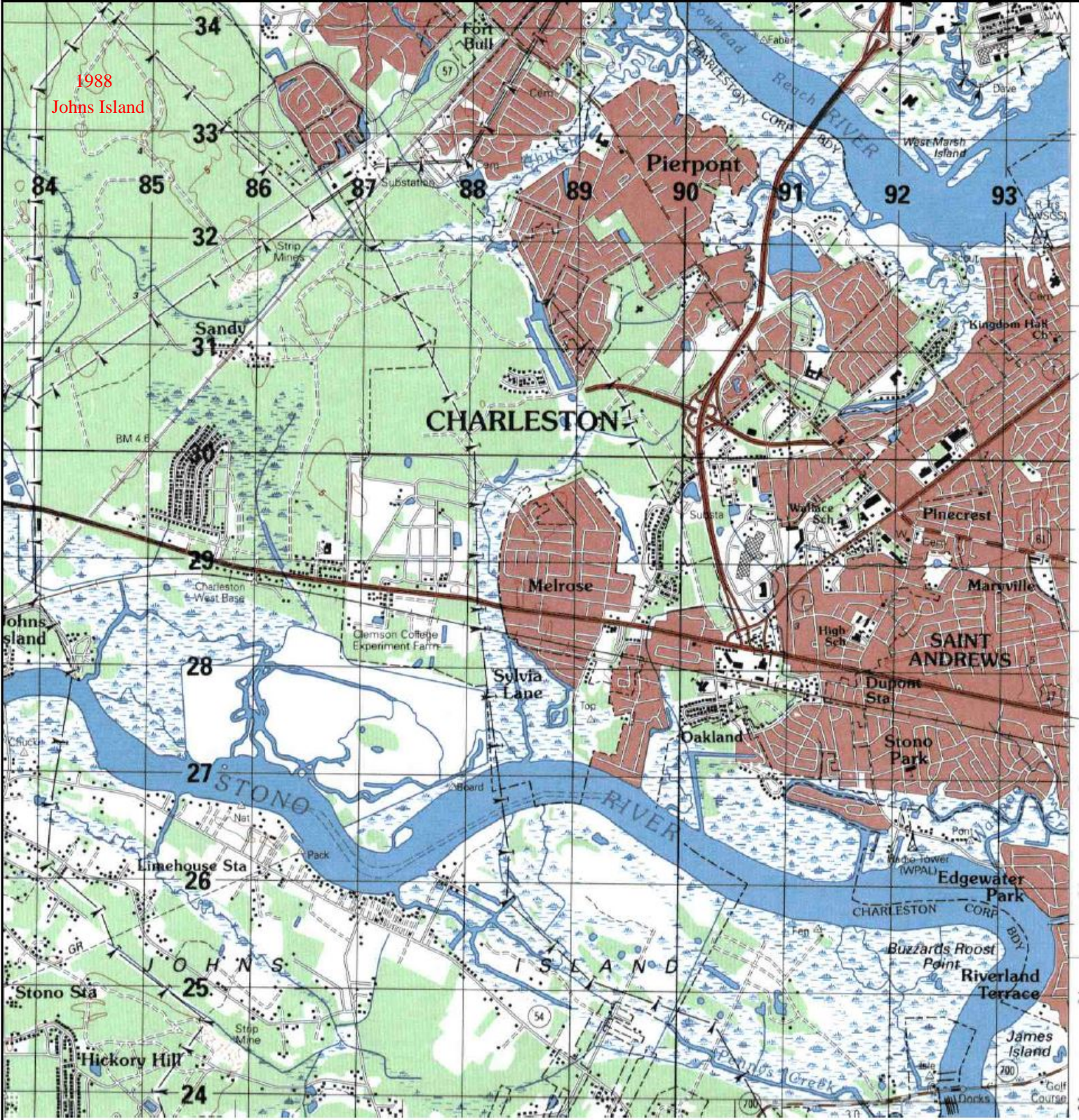
1979
Ladson

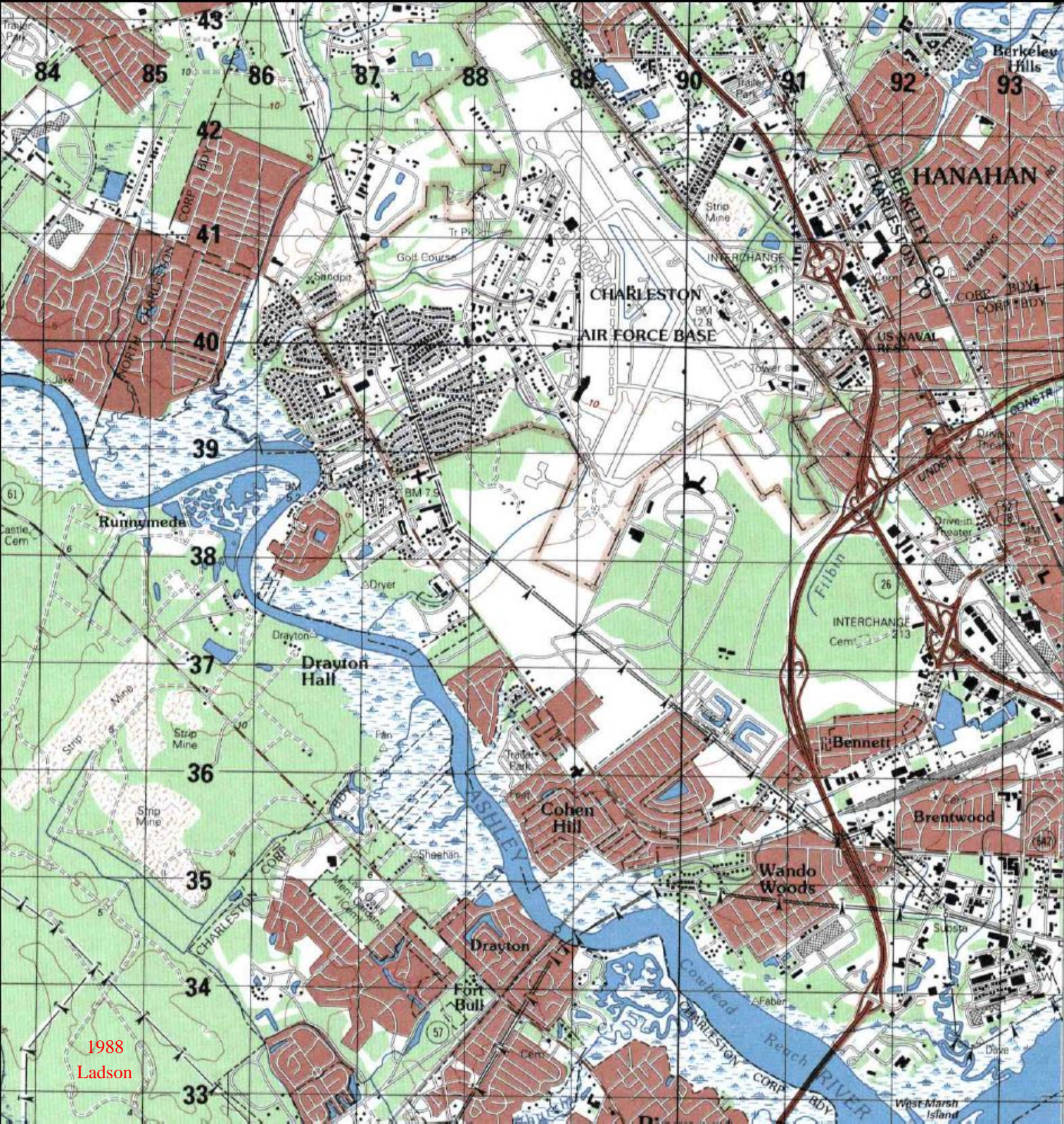


1979
North Charleston, SC



1988
Johns Island





1988
Ladson

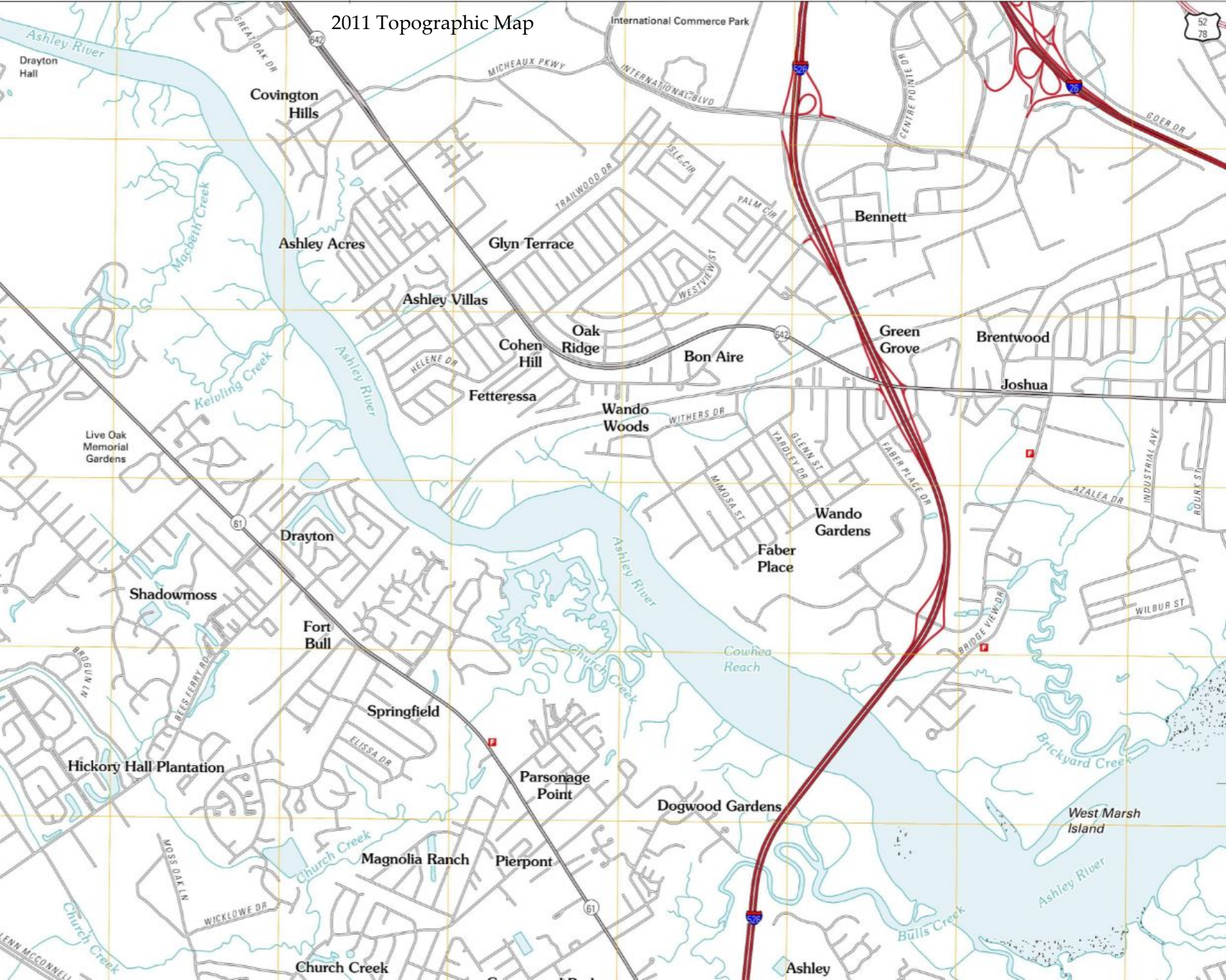
1990
James Island - North Charleston
Topographic Map

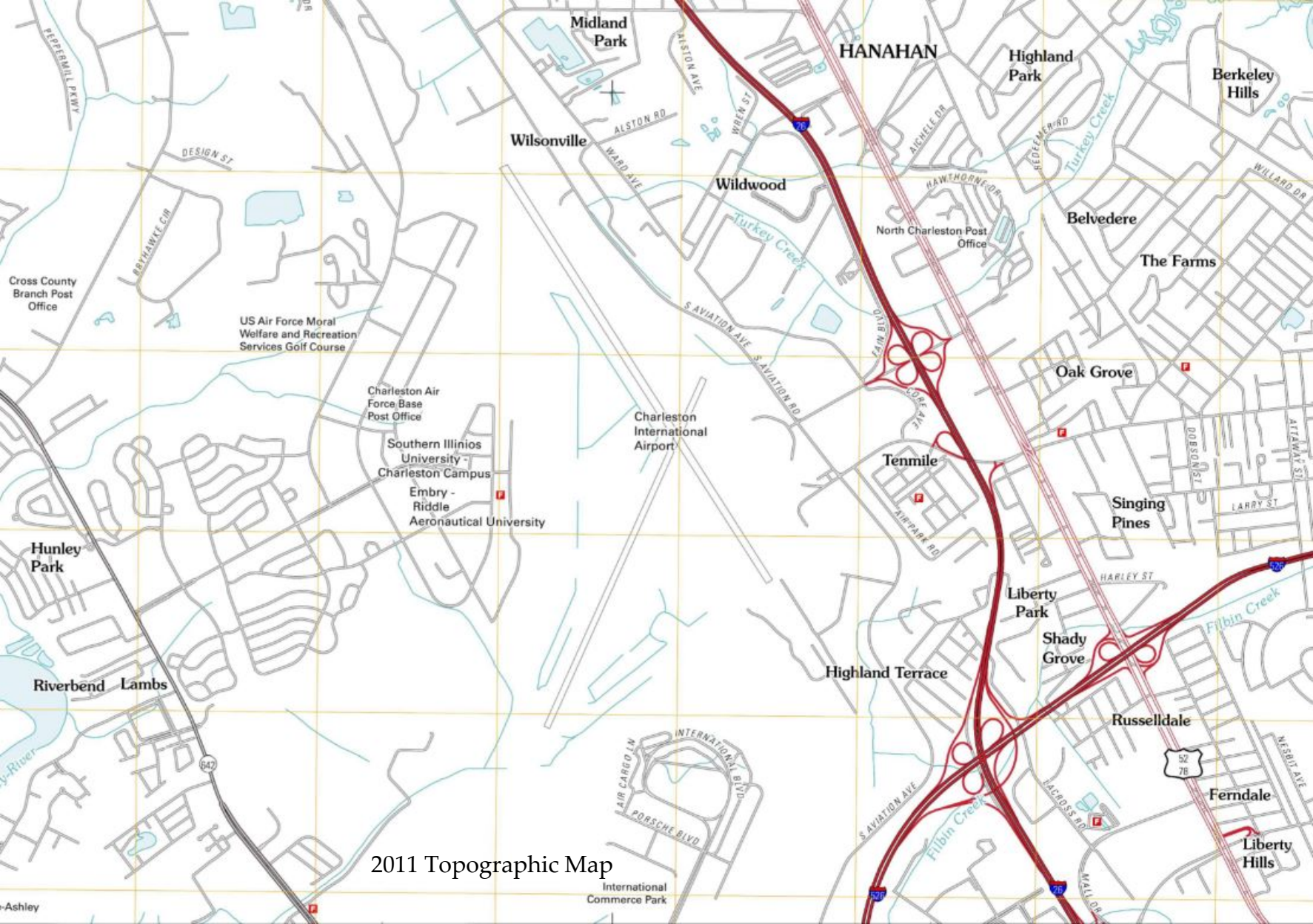


2011 Topographic Map



2011 Topographic Map





2011 Topographic Map

International Commerce Park



Lakeview

Charleston Farms

Dewey's Hill

John C Calhoun Homes

2011 Topographic Map