WEST 526 LOWCOUNTRY CORRIDOR

Appendix S

Phase I Environmental Site Assessment



Phase I Environmental Site Assessment
I-526 Corridor Improvements
Charleston County, South Carolina
S&ME Project No. 1413-15-112

PREPARED FOR:

Stantec Consulting
4669 Centre Point Drive, Suite 200
North Charleston, South Carolina 29418

PREPARED BY:

S&ME, Inc.
620 Wando Park Boulevard
Mt. Pleasant, South Carolina 29464

March 27, 2020

March 27, 2020

Stantec Consulting
4669 Centre Point Drive, Suite 200
North Charleston, South Carolina 29418

Attention: Mr. Rick Day, P.E., Vice President
Rick.Day@stantec.com

Reference: **Phase I Environmental Site Assessment**
I-526 Corridor Improvements
Charleston County, South Carolina
S&ME Project No. 1413-15-112

Dear Mr. Day:

S&ME, Inc. has completed a Phase I Environmental Site Assessment for the referenced project. The attached report presents the findings of S&ME's Phase I Environmental Site Assessment which was performed in general accordance with ASTM E 1527-13 and as authorized by Stantec. Based on the findings of the Environmental Site Assessment conducted on I-526 Corridor Improvements, we identified recognized environmental conditions per ASTM E 1527-13.

S&ME appreciates the opportunity to provide this Phase I Environmental Site Assessment for this project. Please contact us at your convenience if there are questions regarding the information contained in this report.

Sincerely,

S&ME, Inc.

Norvin C. Duncan
Environmental Professional

Chuck Black, P.E., LEED AP
Principal Engineer, V.P.

Table of Contents

Executive Summary **1**

1.0 Introduction **5**

1.1 Purpose 5
1.2 Detailed Scope of Services 6
1.2.1 ASTM E 1527-13 ..... *6*
1.2.2 Exclusions from and Additions to Scope of Services *6*
1.3 Significant Assumptions 7
1.4 Limitations and Exceptions of Assessment 7
1.5 Special Terms and Conditions 7
1.6 User Reliance 7

2.0 Site Description **9**

2.1 Site Location 9
2.2 Site and Vicinity Characteristics 9
2.3 Current Uses of the Property 9
2.4 Site Improvements (Description of Roads, Other Improvements on the Site) 9
2.5 Current Uses of Adjoining Properties 9

3.0 User Provided Information **10**

3.1 Title Records 10
3.2 Environmental Liens or Activity Use Limitations 10
3.3 Specialized Knowledge 10
3.4 Commonly Known or Reasonably Ascertainable Information 10
3.5 Valuation Reduction for Environmental Issues 10
3.6 Owner, Property Manager and Occupant Information 10
3.7 Reason for Performing the Phase I ESA 10
3.8 Other 10

4.0 Records Review **11**

4.1 Standard Environmental Record Sources 11
4.2 Additional Environmental Record Sources 20
4.2.1 Tribal Record Sources *20*

4.3 Physical Setting Sources 21
4.4 Historical Use Information on the Property 21
4.4.1 Aerial Photographs 21
4.4.2 Topographic Maps 22
4.5 Historical Use Information on Adjoining Properties 23

5.0 Site Reconnaissance 24
5.1 Methodology and Limiting Conditions 24
5.2 General Site Setting 24
5.2.1 Current Use(s) of the Property 24
5.2.2 Past Use(s) of the Property 24
5.2.3 Current Use(s) of Adjoining and Surrounding Properties 24
5.2.4 Past Use(s) of Adjoining and Surrounding Properties 24
5.2.5 Geologic, Hydrogeologic, Hydrologic, and Topographic Conditions 24
5.2.6 Description of Structures and Roads 25
5.2.7 Potable Water Supply and Sewage Disposal Systems 25
5.3 Exterior Observations 25
5.4 Interior Observations 26

6.0 Interviews 27
6.1 Interview with Past and Present Owners 27
6.2 Interview with Key Site Manager 27
6.3 Interview with Occupants 27
6.4 Interview with Local Officials 27
6.5 Interview with Others 27

7.0 Findings 28

8.0 Opinion 32
8.1 Data Gaps and Data Failure 36

9.0 Conclusions 37

10.0 Deviations 40

11.0 Additional Services 40

12.0 References 41

13.0 Signatures of Environmental Professionals 42

14.0 Qualifications of Environmental Professionals.....42

List of Tables

Table 1-1 – Dates of Initiation for Phase I ESA Components.....8

Table 4-1 – Federal Environmental Record Sources.....11

Table 4-2 – State Environmental Records Sources.....12

Table 4-3 – Environmental Database Listings of Potential Concern.....12

Table 4-4 – Tribal Records.....20

Appendices

Appendix I – Figures

Appendix II – EDR Environmental Database Records Report

Appendix III – Historical Research Documentation

Appendix IV – Photographs

Appendix V – Qualifications of EP

Executive Summary

S&ME, Inc. (S&ME) has completed a Phase I Environmental Site Assessment (ESA), in general accordance with American Society for Testing and Materials (ASTM) E 1527-13 for the site described herein as I-526 Corridor Improvements, or the subject property. Our services were authorized by Mr. Rick Day of Stantec Consulting. This summary is intended as an overview of the Phase I ESA, for the convenience of the reader. The complete report must be reviewed in its entirety prior to making decisions regarding this site.

The subject property is the expanded rights-of-way of portions of Interstate 526 (I-526), portions of Interstate 26 (I-26), and portions of certain intersecting roads and approaches. The subject property includes a portion of Paul Cantrell Boulevard near Tobias Gadsen Boulevard to an area west of Charlie Hall Boulevard. Additional improvements along I-526 are planned at the connections with I-26, Rivers Avenue, North Rhett Avenue, Virginia Avenue, and at the interchanges of International Boulevard, West Montague Avenue, Dorchester Road, and Leeds Avenue. Improvements along I-26 extend from an area southeast of West Montague Avenue northward to an area near the Eagle Drive overpass. The length of the subject property along I-526 is approximately 10 miles. The width of the subject property varies.

S&ME previously performed a Phase I ESA on a portion of the subject property in a report delivered to Stantec dated September 8, 2017. Modifications and additions to the areas of the subject property have been made since the September 8, 2017 was submitted.

S&ME contracted Environmental Data Resources, Inc. (EDR) to conduct an environmental database search of the subject property and the surrounding area. Portions of the subject property area were listed in the databases reviewed. Numerous off-site facilities were also listed on the environmental databases reviewed within the specified search distances.

We have performed a Phase I ESA in conformance with the scope and limitations of ASTM Practice E 1527-13 for I-526 Corridor Improvements, the subject property. Any exceptions to, or deletions from this practice are described in Section 10 of this report. This Phase I ESA has revealed no evidence of recognized environmental conditions in connection with the subject property, except for the following:

1. Based on its proximity to the subject property and past documented contamination, the LS Starrett (Evans Rule Division) site at 6555 Fain Street which is subject to Voluntary Cleanup Contract (VCC) #11-5732-NRP is considered a recognized environmental condition.
2. Based on its proximity to the subject property and past petroleum release that was issued a Conditional No Further Action (CNFA), the property located at 6549 Fain Street, Montague Industrial, is considered a recognized environmental condition.
3. Based on its proximity to the subject property, the North Charleston Post Office (built on a former landfill) located at 6401 Rivers Avenue is considered a recognized environmental condition.
4. Based on current use of underground storage tanks (USTs) and previous release of petroleum products currently under investigation by the South Carolina Department of Health and Environmental Control (SCDHEC), the property located at 6355 Fain Boulevard, South Carolina Department of Transportation (SCDOT) District 6 Lab, Sign Shop, and Maintenance Facility is considered a recognized environmental condition.
5. Based on its proximity to the subject property, the former Westvaco Landfill located west of Fain Boulevard is considered a recognized environmental condition.

6. Based on its proximity to the subject property, past petroleum release, and current use as a retail petroleum outlet, the Fast Point 53 located at 5995 Rivers Avenue is considered a recognized environmental condition.
7. Because of its proximity to the subject property and past petroleum releases, one of which was issued a CNFA, the former Amoco retail petroleum outlet located at 6001 Rivers Avenue is considered a recognized environmental condition.
8. Based on its proximity to the subject property, past petroleum releases, and current use as a retail petroleum outlet, Mizzell's Exxon located at 5998 Rivers Avenue is considered a recognized environmental condition.
9. Based on its proximity to the subject property and past petroleum release that was issued a CNFA, the property located at 2353 Aviation Avenue, former El Cheapo's retail petroleum outlet, is considered a recognized environmental condition.
10. Based on its proximity to the subject property, the Rivers Refuel, LLC site at 5830 Rivers Avenue which still has an active petroleum release under assessment, is considered a recognized environmental condition.
11. Because it appears to be within the boundaries of the subject property and auto repairs are performed at the business, Jones Ford Auto Dealership located at 5757 Rivers Avenue is considered a recognized environmental condition.
12. Because of proximity to the subject property and current use (JD Byrider used cars) that includes auto repairs, the North Boland Circle Site located at 2930 North Boland Circle (also known as 5689 Rivers Avenue) is considered a recognized environmental condition.
13. The former Credit Cars of Charleston UST site, also located at 5689 Rivers Avenue, which had a past petroleum release that was issued a CNFA, is considered a recognized environmental condition.
14. Because of its proximity to the subject property and a CNFA that was issued for a past petroleum release, the N Boland Circle Site located at the southwest corner of Rivers Avenue and North Boland Circle at the Gas Light Square shopping center is considered a recognized environmental condition.
15. Based on its location, current use of USTs and previous release of petroleum products currently under investigation by SCDHEC, the 7-Eleven / Rivers Place Holdings site located at 5710 Rivers Avenue is considered a recognized environmental condition.
16. Based on its proximity to the subject property and unknown regulatory status, the former Altman Dodge car dealership at 2049 Remount Road that has been assessed under a VCC with the SCDHEC is considered a recognized environmental condition.
17. Based on its location and regulatory status, the former Dryclean USA /Garrett Dry Cleaning facility site at 5634 Rivers Avenue is considered a recognized environmental condition.
18. Based on its proximity to the subject property and past petroleum releases that are still under assessment, the former Circle K 270882 at 5154 North Rhett Avenue is considered a recognized environmental condition.
19. Although no release was noted for the fuel aboveground storage tank (AST) of the emergency generator of the sewer transfer station located at 5251 Virginia Avenue, it is located within the boundaries of the subject property and represents a potential threat. Therefore, it is considered a recognized environmental condition.
20. Although a suspected petroleum release from a UST was issued a no further action (NFA) in 2017 for Quality Transport located at 1003 Lincoln Avenue, it is also a petroleum product transportation service and based on its proximity to the subject property, it is considered a recognized environmental condition.
21. Based on its proximity to the subject property, the Kinder Morgan bulk petroleum storage/refining facility located at 5165 Virginia Avenue is considered a recognized environmental condition.
22. Based on its proximity to the subject property, the Buckeye Terminals bulk petroleum storage/refining facility (and former fertilizer manufacturing plant site) located at 5150 Virginia Avenue is considered a recognized environmental condition.
23. Based on its proximity to the subject property and its regulatory history, the Westvaco (Kapstone) paper mill located at 5600 Virginia Avenue is considered a recognized environmental condition.

24. Based on its location, the Annex to Charleston Naval Complex site that is still under assessment for chlorinated solvent and degradation byproduct groundwater contamination that is migrating northeast toward I-26 is considered a recognized environmental condition.
25. Based on its proximity to the subject property and past petroleum release that was issued a CNFA, General Battery listed at 2416 Air Park Road is considered a recognized environmental condition.
26. Based on its proximity to the subject property and past petroleum release that was issued a CNFA, the Circle K 2723691 located at 5302 Rivers Avenue, which is an active retail petroleum outlet, is considered a recognized environmental condition.
27. Based on its location and past releases, the Circle K 27233354 located at 5255 Rivers Avenue, which is still an active retail petroleum outlet, is considered a recognized environmental condition.
28. Based on its proximity to the subject property and operation of USTs and ASTs, the Sander's Brothers site located at 1990 Harley Street is considered a recognized environmental condition.
29. Because it appears to be within the boundaries of the subject property, the former Charleston Boat Center located at 5133 Rivers Avenue, which is subject to VCC 10-5864-NRP and has recorded groundwater and land use restrictions, is considered a controlled recognized environmental condition.
30. Based on its proximity to the subject property and past petroleum release that was issued a CNFA, the Buchanan Volkswagen site listed at 5130 Rivers Avenue is considered a recognized environmental condition.
31. Based on its proximity to the subject property, current operation as a petroleum storage facility, and an active petroleum release that is under assessment by the SCDHEC, the CEL Oil Products and Dutton Storage, LLC site located at 5402 Dutton Avenue is considered a recognized environmental condition.
32. Based on its location, the Sander's Brothers site listed at 4970 Lacross Road that has four abandoned USTs and an active petroleum release that is under assessment is considered a recognized environmental condition.
33. Based on its location, the Coburg Dairy / Borden Dairy facility at 5001 Lacross Road, a handler of toxic chemicals, is considered a recognized environmental condition.
34. Based on its location and past petroleum release that was issued a CNFA, the former Kwik Fill at 2988 W Montague Avenue is considered a recognized environmental condition.
35. Based on its location, Blue Water 7 located at 2941 W Montague Avenue, which is an active retail petroleum outlet, is considered a recognized environmental condition.
36. Based on its location, Circle K at 2957 W Montague Avenue, which is an active retail petroleum outlet, is considered a recognized environmental condition.
37. Based on current use of USTs and previous release of petroleum products, Sunoco at 3564 W Montague Avenue, an active retail petroleum outlet, is considered a recognized environmental condition.
38. Based its location and current use of a UST, Rivers Edge Marina located at 4354 Bridge View Drive is considered a recognized environmental condition.
39. Based on its proximity to the subject property, Classic Dry Cleaners at 2177 Ashley River Road is considered a recognized environmental condition.
40. Based on its proximity to the subject property, use of ASTs, and past documented polychlorinated biphenyl (PCB) soil and groundwater contamination, the SCE&G Crew Quarters Site (Dominion Energy) at 900 Savage Road is considered a recognized environmental condition.
41. Based on its proximity to the subject property, Costco located at 3050 Ashley Town Center Drive, which is an active retail petroleum outlet and auto repair facility, is considered a recognized environmental condition.
42. The US Defense Fuel Support Pipeline that delivers aircraft fuel to the Charleston Air Force Base via underground pipelines that route nearby and under portions of the subject property is considered a recognized environmental condition.
43. Because trash and unknown waste could be encountered during any planned excavations, the former unpermitted landfill along Ashley Town Center Road is considered a recognized environmental condition.

44. Because buried asbestos waste could be encountered during any planned excavations, the unpermitted landfill areas located under I-526 near the Virginia Avenue exit is considered a recognized environmental condition.

Current chain-of-title, environmental lien, and/or activity and use limitations information were not provided by the user. This data gap is considered significant and is therefore considered a recognized environmental condition.

It should be noted that the above listed sites with confirmed or potential releases of hazardous substances and/or petroleum products might also represent a vapor encroachment condition by vapor migration through the subsurface. However, we understand that there are no plans to develop any inhabited building structures on the subject property that would represent a potential for exposure to vapors in an enclosed space.

1.0 Introduction

S&ME, Inc. (S&ME) conducted a Phase I Environmental Site Assessment (ESA) of the property described as Interstate 526 (I-526) Corridor Improvements in Charleston County, South Carolina. The subject property includes property located within and adjacent to the right-of-way of I-526, Interstate 26 (I-26), Rivers Avenue, Aviation Avenue, Remount Road, North Rhett Avenue, Virginia Avenue, International Boulevard, West Montague Avenue, Dorchester Road, Leeds Avenue, and Paul Cantrell Boulevard. The length of the subject property along I-526 is approximately 10 miles. The width of the subject property varies.

The Phase I ESA was conducted using the American Society for Testing and Materials (ASTM) E 1527-13, Standard Practice for Environmental Site Assessments: Phase I Environmental Site Assessment Process and as authorized by Stantec.

1.1 Purpose

The purpose of the Phase I ESA is to identify, pursuant to ASTM E 1527-13, recognized environmental conditions and controlled recognized environmental conditions in connection with the subject property.

ASTM 1527-13 defines the term recognized environmental condition ("REC") as the presence or likely presence of hazardous substances or petroleum products in, on, or at a property: (1) due to any release to the environment; (2) under conditions indicative of a release to the environment; or (3) under conditions that pose a material threat of a future release to the environment.

ASTM 1527-13 defines the term controlled recognized environmental condition ("CREC") as "a recognized environmental condition resulting from a past release of hazardous substances or petroleum products that has been addressed to the satisfaction of the applicable regulatory authority (for example, as evidenced by the issuance of a no further action letter or equivalent, or meeting risk-based criteria established by regulatory authority), with hazardous substances or petroleum products allowed to remain in place subject to the implementation of required controls (for example, property use restrictions, activity and use limitations, institutional controls, or engineering controls)".

ASTM 1527-13 defines the term historical recognized environmental condition ("HREC") as a past release of any hazardous substances or petroleum products that has occurred in connection with the property and has been addressed to the satisfaction of the applicable regulatory authority or meeting unrestricted use criteria established by a regulatory authority, without subjecting the property to any required controls (for example, property use restrictions, activity and use limitations, institutional controls, or engineering controls).

The terms do not include de minimis conditions that generally do not present a threat to human health or the environment and that generally would not be the subject of an enforcement action if brought to the attention of appropriate governmental agencies. Conditions determined to be de minimis conditions are not recognized environmental conditions nor controlled recognized environmental conditions.

1.2 Detailed Scope of Services

1.2.1 ASTM E 1527-13

S&ME's approach to performing this ESA consisted of four major tasks in accordance with ASTM Standard Practice E 1527-13.

1. Task 1 - A review of reasonably ascertainable public records for the property and the immediate vicinity was conducted. This review was performed to characterize environmental features of the site and to identify past and present land use activities, on or in the vicinity of the site, which may indicate a potential for recognized environmental conditions. The review of the reasonable ascertainable public records included:

    A. Examination of federal, state, tribal and reasonably ascertainable local public records for the *property* and immediate vicinity.

    B. Examination of one or more of the following standard sources: aerial photographs, fire insurance maps, tax files, building department records, zoning/land use records, street directories and topographic maps of the site and vicinity for evidence suggesting past uses that might have involved hazardous substances or petroleum products.

2. Task 2 - A site reconnaissance was performed to identify visual signs of past or existing contamination on or adjacent to the *property*. This reconnaissance was also performed to evaluate evidence found in our public record review that might indicate activities resulting in hazardous substances or petroleum products being used or deposited on the *property*. The site reconnaissance included the following activities.

    A. A reconnaissance of the *property* and adjacent properties was performed to look for evidence of current and past property uses, signs of spills, stressed vegetation, buried waste, underground or above ground storage tanks, subsidence, transformers, or unusual soil discoloration which may indicate the possible presence of contaminants on the properties. Photographs are provided to document these conditions.

    B. The exterior reconnaissance involved a viewing of the periphery of the *property* and a walk-through of accessible areas was performed of the site interior.

3. Task 3 - Interviews with past and present property owners, operators and occupants and adjacent property owners, operators and occupants, as well as with appropriate local officials were attempted to consider any local knowledge of hazardous substances or petroleum products on the property or on adjacent properties.

4. Task 4 - Report preparation and review.

1.2.2 Exclusions from and Additions to Scope of Services

Unless specifically authorized as an addition to the Phase I ESA work scope, the scope did not include any assessment of environmental conditions not specifically included in ASTM E 1527-13 including, but not limited to sampling of materials (i.e., soil, surface water, groundwater or air), or the assessment of business risk issues such

as wetlands, lead in drinking water, asbestos containing materials, mold, fungi or bacteria in on-site buildings, regulatory compliance, cultural/historic risks, industrial hygiene, health/safety, ecological resources, endangered species, indoor air quality (including an evaluation of vapor intrusion), radon, or high voltage power lines.

1.3 Significant Assumptions

The groundwater within the local geologic province is typically contained in an unconfined (water table) aquifer. The slope of the water table under static conditions (no pumping interference) often approximates the land surface topography. Thus, the interpreted groundwater flow direction is assumed to be approximately the same as the slope of the ground surface. Perennial surface waters (creeks, rivers, marshes, lagoons, etc.) are assumed to act as a discharge point for groundwater flow.

1.4 Limitations and Exceptions of Assessment

This Phase I ESA was conducted using ASTM E 1527-13. The findings of this report are applicable, and representative of conditions encountered at the subject property on the date of this assessment and may not represent conditions at a later date. The review of public records was limited to that information which was available to S&ME at the time this report was prepared. Interviews with local and state government authorities were limited to those people whom S&ME was able to contact during the preparation of this report. Information was derived from "reasonably ascertainable" and "practically reviewable" sources in compliance with our understanding of the standards set forth by ASTM E 1527-13. Specific limitations to this assessment were that portions of the subject property are developed with structures, pavement, or covered with vegetation preventing the observation of the underlying surface in those areas. The review of aerial photographs was limited by the scale and clarity of the individual photographs, and some historical documents were not available in five-year intervals back to its first developed use, or back to 1940, whichever is earlier. At the request of the user, interviews with property owners were not conducted. Chain-of-title and a search for Environmental Lien or Activity and Use Limitations information was not provided by the user. The client did not complete a User Questionnaire.

1.5 Special Terms and Conditions

This Phase I ESA was authorized by Stantec and performed in general accordance with ASTM E 1527-13.

1.6 User Reliance

The resulting report is provided for the sole use of Stantec, the South Carolina Department of Transportation (SCDOT), and SCDOT Assignees. Use of this report by any third parties will be at such party's sole risk except when granted under written permission by S&ME. Any such authorized use or reliance by third parties will be subject to the same Agreement, under which the work was conducted for Stantec and SCDOT.

The additional party's use and reliance on the report will be subject to the same rights, obligations, and limitations imposed on the client by our Agreement. However, the total liability of S&ME to all parties of the Phase I ESA shall be limited to the remedies and amounts as provided in the Agreement as a single contract. The additional party's use and reliance on the report shall signify the additional party's agreement to be bound by the proposal and contract that make up the Agreement between S&ME and Stantec.

According to standards set forth by ASTM E 1527-13, certain components of the Phase I ESA will expire 180 days from the date of initiation of that component and will therefore require updating if the date of use exceeds this time period. The following table lists the dates of initiation for pertinent components:

Table 1-1 – Dates of Initiation for Phase I ESA Components

Component	Date of Initiation
Environmental Database Search	March 5, 2020
Site Reconnaissance	March 10, 2020
Interviews	March 13, 2020
Environmental Lien Search	Not Provided by the user
Environmental Professional Declaration	Date of Report

2.0 Site Description

2.1 Site Location

The subject property comprises portions of I-526 and I-26, and portions of certain intersecting roads and approaches in Charleston County, South Carolina. Figures depicting the approximate boundaries of the subject property and the identified recognized environmental conditions (RECs) are included in Appendix I.

2.2 Site and Vicinity Characteristics

The subject property is a portion of a public highway system that routes through portions of the City of North Charleston and the City of Charleston in Charleston County, South Carolina. Developed properties in the vicinity of the subject property are generally used for commercial and residential purposes.

2.3 Current Uses of the Property

The subject property is currently used for travel by public motorists.

2.4 Site Improvements (Description of Roads, Other Improvements on the Site)

The subject property is primarily developed with paved roadways and bridges associated with I-526 and I-26 and utility rights-of-way. Some commercial and residential properties located along the roadways appear to be within the boundaries of the subject property.

2.5 Current Uses of Adjoining Properties

Adjoining and surrounding properties primarily consist of commercial and residential development that include single and multi-unit buildings. Existing businesses in the immediate vicinity of the subject property include shopping centers, retail petroleum stations, restaurants, auto repair businesses, drycleaners, medical facilities, various retail stores, bulk petroleum storage/refining facilities, and multi-purpose office buildings.

3.0 User Provided Information

This section is provided to summarize information provided by the user that may help in identifying recognized environmental conditions. As indicated in the ASTM standard, the environmental professional does not typically generate this information.

3.1 Title Records

The user did not provide property title records.

3.2 Environmental Liens or Activity Use Limitations

A search for environmental liens or activity use limitation information on the subject property was not provided by the user.

3.3 Specialized Knowledge

No specialized knowledge was provided by the user.

3.4 Commonly Known or Reasonably Ascertainable Information

The user provided no commonly known or reasonably ascertainable information that is material to recognized environmental conditions in connection with the subject property.

3.5 Valuation Reduction for Environmental Issues

The user did not indicate that there was a valuation reduction for any environmental issues.

3.6 Owner, Property Manager and Occupant Information

Property owner, property manager, and/or property occupant information was not provided by the user.

3.7 Reason for Performing the Phase I ESA

The purpose of this ESA was to identify, pursuant to ASTM E 1527-13, recognized environmental conditions in connection with the subject property.

3.8 Other

The user provided an aerial photograph depicting the approximate boundaries of the subject property.

4.0 Records Review

4.1 Standard Environmental Record Sources

S&ME contracted Environmental Data Resources, Inc. ("EDR") to prepare a report compiling federal and state environmental database information from the regulatory records of the United States Environmental Protection Agency ("USEPA") and the State of South Carolina. The purpose of the EDR Radius Map™ Report was to identify environmental sites and activities within a radius of potential concern from the *property*, as outlined by ASTM E 1527-13. The following table lists databases included in the search. The EDR report, including detailed descriptions of all databases, is included in Appendix II.

Table 4-1 – Federal Environmental Record Sources

Database	Approximate Search Distance
National Priority List (NPL)	1 mile
Proposed NPL	1 mile
DELISTED NPL	1 mile
NPL LIENS	Target Property (TP)
SEMS (formerly CERCLIS)	0.5 mile
SEMS Archive	0.5 mile
CORRACTS	1 mile
RCRA-TSDF	0.5 mile
RCRA-LQG/SQG/CESQG	0.25 mile
RCRA-NonGen	0.25 mile
US ENG CONTROLS	0.5 mile
US INST CONTROLS	0.5 mile
Emergency Release Notification System (ERNS)	TP
CONSENT	1 mile
US BROWNFIELDS	0.5 mile
Department of Defense (DOD)	1 mile
Records of Decision (ROD)	1 mile
Toxic Chemical Release Inventory System (TRIS)	TP
Toxic Substances Control Act (TSCA)	TP
Fed Insecticide, Fungicide, & Rodenticide (FTTS)	TP
PCB Activity Database (PADS)	TP
Material Licensing Tracking System (MLTS)	TP
Facility Index System (FINDS)	TP

Table 4-2 – State Environmental Records Sources

Database	Approximate Search Distance
State Hazardous Waste Site (SWHS)	1 mile
Landfills (SWF/LF)	0.5 mile
Groundwater Contamination Inventory (GWCI)	0.5 miles
Solid Waste Recycling Facilities (SWRCY)	0.5 miles
NPDES	TP
Drycleaners	0.25 miles
ALLSITES	0.5 miles
UIC	TP
Registry of Conditional Remedies (RCR)	0.5 miles
Underground Storage Tank (UST)	0.25 mile
Leaking Underground Storage Tank (LUST)	0.5 mile
Aboveground Storage Tank (AST)	0.25 mile
Activity and Use Limitations (AUL)	0.5 mile
Voluntary Cleanup Program (VCP)	0.5 mile
SC BROWNFIELDS	0.5 mile
Spills	TP

Sites within the boundaries of the subject property and numerous additional sites were identified on the environmental databases within the specified search distances. S&ME reviewed the information and locations of the database listed sites in the EDR report. Based on the review of the information in the EDR report and from information obtained from the SCDHEC and EPA websites, the sites listed in the following table were considered to have a potential to affect the environmental regime of the subject property based on their proximity, operations, and regulatory status. The table notes their location, the regulatory database on which they are listed, and comments regarding the sites. Information in the comments section were obtained from the EDR report, the SCDHEC and EPA websites, or previous environmental assessment reports performed or obtained by S&ME. The EDR report with details of all searched databases and listed sites is located in Appendix II.

Table 4-3 – Database Listings

Facility	Location	Database	Comments
Roadway Express	450 feet northwest 2243 Wren Street N Charleston, SC (cross-gradient)	UST, LUST	Facility ID: 01412. One UST removed in 1996. Suspected petroleum release reported 8/28/96 received an NFA on 8/30/96.
LS Starrett (Evans Rule Division)	200 feet southwest 6555 Fain Blvd. N Charleston, SC (cross-gradient)	SHWS, Allsites, Brownfields, VCP, RCRA NonGen	Former manufacturer of precision tools and electronic gages. Site contamination included volatile organic compounds and metals. VCC 11-5732-NRP.

Facility	Location	Database	Comments
North Charleston Post Office	Adjacent to the east 6401 Rivers Avenue N Charleston, SC Cross-gradient	UST, LUST, SHWS, Docket HWC	Facility has a vehicle maintenance shop. Former unpermitted landfill site and UST facility (Facility ID:10263). Four USTs removed in 1995. Petroleum release reported 2/1/95 received NFA on 4/1/05.
Montague Industrial	Adjacent to the west 6549 Fain Street N. Charleston, SC (cross-gradient)	UST, LUST, GWCI, RCR, Financial Assurance	Facility ID: 18348. Two USTs closed in-place 12/1/98. Petroleum release reported 4/7/99 received a CNFA on 9/25/12.
Hertz Equipment Rental	Adjacent to the west 6445 Fain Street N Charleston, SC (cross-gradient)	UST, LUST	Facility ID: 10056. Five USTs removed in 2007. Petroleum release 1/24/94 received NFA on 8/31/95. Release reported 2/21/07 received an NFA on 8/20/07.
Hawthorne Corporation	60 feet west 6543 Fain Street N Charleston, SC (cross-gradient)	UST, LUST	Facility ID: 11300. One UST removed 4/6/92. Petroleum release reported on 6/1/92 received an NFA on 5/5/93.
SCDOT District 6 Lab, Sign Shop, Maintenance Facility	300 feet northwest 6355 Fain Blvd. N Charleston, SC (Up-gradient)	RCRA-CESQG, UST, LUST, GWCI, FINDS, ECHO	Facility ID: 01078 Release #1: 12/30/91 NFA*: 4/16/04 Release #2: 1/20/97 NFA: 4/21/98 Release #3: 7/13/2006 (active) Groundwater Flow Direction: Northwest Six abandoned USTs. Two active USTs
Westvaco Landfill	950 feet northwest West of Fain Blvd. N Charleston, SC (Up-gradient)	SHWS, VCP, RCR, SC Brownfields, ALLSITES, AUL	Former industrial solid waste landfill. Site is capped with restricted land use. Monitored for methane.
One Hour Clean Craft Site	1,030 feet northeast 5900 Rivers Ave N Charleston, SC (cross-gradient)	SHWS, ALLSITES, Spills, VCP, RCR, AUL	Former dry-cleaning facility. VCC 02-5470-NRP. Deed restrictions were placed, on-site contamination was assessed, a certificate of completion was issued in 2002, and no further action is planned.
Southern Bell	1,030 feet northeast 5900 Rivers Ave N Charleston, SC (cross-gradient)	UST, LUST, RCR	Within Shopping center site. Facility ID: 01543 Release #1: 10/28/93 NFA: 5/12/95 Two abandoned USTs.

Facility	Location	Database	Comments
U Haul Center	225 feet east 2155 Credit Union Ln N Charleston, SC (cross-gradient)	UST, LUST	Facility ID: 01114 Release #1: 1/22/96 NFA: 5/9/00 Four abandoned USTs.
Fast Point 53	125 feet east 5995 Rivers Ave N Charleston, SC (up-gradient)	UST, LUST, GWCI, FINDS, SC UIC	Facility ID: 01723 / 18913 Release #1: 12/23/91 CNFA: 5/15/06 Four abandoned USTs. Groundwater flow direction: West Two active USTs.
Former Amoco	50 feet east 6001 Rivers Ave N Charleston, SC (cross-gradient)	RCRA NonGen/NLR, UST, LUST GWCI	Facility ID: 01426 Release #1: 12/16/89 CNFA: 6/6/05 Release #2: 2/19/02 NFA: 6/24/03 Eleven abandoned USTs. Groundwater flow direction: East
Mizzell's Exxon	400 feet east 5998 Rivers Ave N Charleston, SC (cross-gradient)	RCRA NonGen/NLR, UST, LUST GWCI, RCR	Facility ID: 01839 / 11849 Release #1: 6/15/89 CNFA: 12/29/97 Release #2: 4/22/16 NFA: 4/29/16 Eleven abandoned USTs. Three active USTs.
El Cheapo's	30 feet south 2353 Aviation Ave N Charleston, SC (down-gradient)	RCRA-CESQG	Former retail petroleum outlet. Facility ID: 01375 Release #1: 12/28/89 CNFA: 2/19/08 Groundwater Flow Direction: Northeast Six abandoned USTs.
Circle K #2723884	440 feet southwest 2421 Aviation Ave N Charleston, SC (Down-gradient)	UST, LUST, Spills	Facility ID: 18776 Release #1: 1/5/07 NFA: 4/3/07 Four abandoned USTs. Two active USTs.
Rivers Refuel, LLC	Adjacent to the east 5830 Rivers Avenue N. Charleston, SC (cross-gradient)	UST, LUST, GWCI, RCR, Financial Assurance	Facility ID: 01525. Former retail petroleum outlet. Four USTs removed in 2016. A petroleum release from 3/4/96 received a CNFA 1/11/13. Active petroleum release from 10/10/16.
Jones Ford	Within Site Boundary 5757 Rivers Ave N Charleston, SC	RCRA-CESQG	Automotive dealership / auto repair business.

Facility	Location	Database	Comments
Former Popeye's Restaurant	80 feet northeast 5711 Rivers Ave N Charleston, SC (Up-gradient)	UST, LUST	Facility ID: 17051 Release #1: 3/24/95 NFA: 12/21/95 Two abandoned USTs.
Tip Top Cleaners	400 feet east 5647 Rivers Ave N Charleston, SC (Up-gradient)	RCRA NonGen/NLR, FINDS, SHWS, Drycleaners, ECHO	Former dry-cleaning facility. Ranked low priority (no funded activity planned).
North Boland Circle Site	255 ft. E / 35 ft. S 2930 N Boland Circle N Charleston, SC (up-gradient)	SHWS, ALLSITES, SC Brownfields, VCP	BLWM File No: 58175 VCC 14-6281-NRP Certificate of Completion (COC): 03/30/16 Groundwater and land use restrictions recorded. Currently developed as JD Byrider, a used car dealership and auto repair facility
Credit Cars of Chas	200 feet east 5689 Rivers Ave N Charleston, SC (up-gradient)	UST, LUST, GWCI	Part of the above listed site. Facility ID: 14297 Release #1: 12/20/91 CNFA: 7/20/09 One abandoned UST. Groundwater flow direction: Northwest.
N Boland Circle Site	295 ft. SE / 545 ft. E Rivers at N Boland Cir N Charleston, SC (up-gradient)	UST, LUST, GWCI, FINDS, RCR, ECHO	Facility ID: 15318 Release #1: 12/28/92 CNFA: 7/31/00 Two abandoned USTs.
7-Eleven Riverplace Holdings	540 feet northeast 5710 Rivers Ave N Charleston, SC (up-gradient)	UST, LUST, Financial Assurance	Facility ID: 19701 Release #1: 1/30/14 (active) Release #2: 1/30/14 (active) Four abandoned USTs. Three active gasoline USTs.
Lube Station / Kerr (Currently Take 5 Oil Change)	510 feet east 2059 Remount Road N Charleston, SC Up-gradient	SHWS, UST	Automotive repair facility. Facility ID: 01683 Three abandoned USTs. No releases noted.
Former Altman Dodge car dealership	510 feet east 2049 Remount Road N Charleston, SC Up-gradient	SHWS, Brownfields, RCRA NonGen, UST, LUST, VCP	VCC 16-6401-NRP Certificate of Completion:7-14-17. Two abandoned USTs Release #1: 11/18/91 NFA: 1/15/01 Land use restrictions not yet listed.

Facility	Location	Database	Comments
Circle K 2720882	Adjacent to the east 5154 N Rhett Avenue N Charleston, SC (cross-gradient)	UST, LUST, GWCI, Financial Assurance	Facility ID: 01506. Three USTs removed in 2017. Release #1: 3/1/93 (active) Release #2: 9/18/06 (active)
Circle K 8092	Adjacent to the east 5270 Attaway Street N Charleston, SC	UST, LUST, GWCI, Financial Assurance	Facility ID: 01579 Former retail petroleum outlet. Release #1: 5/21/92 NFA: 8/22/08 Two USTs removed in 1991.
SAK Construction	Within project limits 5251 Virginia Avenue N Charleston, SC	RCRA NonGen, FINDS, ECHO	Sewer transfer station has an emergency generator with internal diesel AST.
Southern Bulk Hauler	Within project limits 1069 Lincoln Avenue N Charleston, SC	AST	Former transporter of cement and other products. No longer at this location. No spills noted.
Coastal Concrete (currently operating as Thomas Concrete)	175 feet south 1067 Lincoln Avenue N Charleston, SC	AST	Typical concrete batch plant. 10,000-gal AST (type not specified). No spills noted.
Quality Transport	100 feet south 1003 Lincoln Avenue N Charleston, SC	UST, Financial Assurance	Facility ID: 17690. One active multi-petroleum UST. Suspected petroleum release reported on 10/31/17 received NFA on 11/16/17.
Kinder Morgan/Marathon Petroleum	600 feet south 5165 Virginia Avenue N Charleston, SC	AST, UST, LUST, Spills, GWCI, UIC, Fuels Program	Bulk petroleum storage facility. Petroleum release reported 4/23/93 from a UST received NFA 3/15/10.
Buckeye Terminals / Hess	Adjoining to the south 5150 Virginia Avenue N Charleston, SC	AST, SEMS-Archive, SHWS, Manifest	Bulk petroleum storage facility and site of a former fertilizer manufacturing plant.
Westvaco Paper Mill (currently operating as Kapstone / Westrock)	Adjoining to northeast 5600 Virginia Ave N Charleston, SC	SEMS-Archive, RCRA-TSDF, Airs, Manifest, GWCI	Facility has had violations and incidents of soil and groundwater contamination.
Annex to Charleston Naval Complex	400 feet west Vector / Command St. N Charleston, SC (up-gradient)	FINDS, ECHO, RCRA NonGen/NLR, SC Brownfields, SHWS, VCP	Former naval annex (Zone K). Included nine individual sites termed either Areas of Concern (AOCs) or Solid Waste Management Areas (SWMUs). A groundwater contaminant plume (chlorinated solvents and degradation byproducts) from SWMU 166 migrates to the northeast toward I-26.

Facility	Location	Database	Comments
Charleston Coin Center	Within Site Boundary 2399 Air Park Road N Charleston, SC	UST, LUST	Facility ID: 16630 Release #1: 10/28/93 NFA: 4/14/95 Two abandoned USTs.
General Battery	225 feet west 2416 Air Park Road N Charleston, SC (Up-gradient)	UST, LUST	Facility ID: 19524 Release #1: 6/28/10 CNFA: 10/16/12 One abandoned UST. Groundwater Flow Direction: Southeast
Former Dryclean USA/Garrett Dry Cleaning	Adjacent to the east 5634 Rivers Avenue N. Charleston, SC (cross-gradient)	Drycleaners, RCRA NonGen, FINDS, ECHO	Facility ID: BLWM 56236. Low priority ranking, no funding or assessment activity planned. No NFA.
Circle K 2723691	Within Site Boundary 5302 Rivers Ave N Charleston, SC	UST, LUST, GWCI	Facility ID: 13140 Release #1: 2/21/91 CNFA: 9/30/16 Three abandoned USTs. Two active USTs. Groundwater Flow Direction: West
Circle K 2723354 Currently: Kangaroo	Within Site Boundary 5255 Rivers Ave N Charleston, SC	UST, LUST, GWCI, FINDS, ECHO	Facility ID: 01195 Release #1: 12/29/89 CNFA: 11/20/09 Two abandoned USTs. Four active USTs. Groundwater Flow Direction: South
Former Harper's 66 Service Station	70 feet northwest 5331 Rivers Ave N Charleston, SC (Up-Gradient)	UST, LUST, FINDS, ECHO	Facility ID: 01698 Release #1: 11/30/99 NFA: 12/27/00 Release #2: 11/30/99 NFA: 12/27/00 Four abandoned USTs.
Former Sherwin Williams Paint Store Formerly: Western Auto store	Adjacent to the north 5350 Rivers Ave N Charleston, SC	UST, LUST, FINDS, ECHO	Facility ID: 12986 Release #1: 11/9/91 NFA: 7/6/98 One abandoned UST.
Sander's Brothers	Within Site Boundary 1990 Harley Street N Charleston, SC	RCRA-CESQG, UST, AST,	Asphalt Plant. Conditionally exempt small quantity generator. Facility ID: 18839. Two active USTs. Two active ASTs. No petroleum releases reported.
Former Charleston Boat Center	Within Site Boundary 5133 Rivers Ave N Charleston, SC	SHWS, ALLSITES, UST, LUST, RCR, Brownfields, VCP, AUL	Facility ID: 19513 Release #1: 12/5/90 NFA: 10/13/14 One abandoned UST. Groundwater Flow Direction: North VCC 10-5864-NRP COC: 2/16/2012 Land Use Restrictions: Soil and groundwater

Facility	Location	Database	Comments
Former Buchanan Volkswagen	Within Site Boundary 5130 Rivers Ave N Charleston, SC	UST, LUST, UIC, GWCI	Facility ID: 14561 Release #1: 6/17/93 CNFA: 5/25/10 Three abandoned USTs. Groundwater Flow Direction: East
Cel Oil Products	450 feet north 5402 Dutton Ave N Charleston, SC (up-gradient)	AST	Petroleum storage facility. Multiple aboveground storage tanks. No other information.
Dutton Storage, LLC	5402 Dutton Ave Same site as above (up-gradient)	UST, LUST, GWCI	Facility ID: 11469 Release #1: 9/3/98 (active) One abandoned UST. Groundwater Flow Direction: Southwest
Fuel Spill	Within Site Boundary I-526 and Rivers Ave N Charleston, SC	SPILLS	10-gallon oil spill reported on 10-23-02. No other information.
Sander's Brothers	25 feet south 4970 Lacross Road N Charleston, SC Up-gradient	RCRA NonGen, UST, LUST, GWCI, FINDS, ECHO	Facility ID: 15916 Release #1: 6/30/93 (active) Four abandoned USTs, 2 ASTs. Groundwater Flow Direction: Radial
Coburg Dairy / Borden Dairy	Within Site Boundary 5001 Lacross Road N Charleston, SC	FINDS, ECHO, RMP, TRIS	Facility uses toxic chemicals. No other information.
Former Kwik Fill	Within Site Boundary 2988 W Montague Ave N Charleston, SC	UST, LUST, GWCI, RCR	Current McDonalds Restaurant Facility ID: 13007 Release #1: 10/15/91 CNFA: 7/12/02 Eleven abandoned USTs. Groundwater Flow Direction: North
Blue Water 7	Within Site Boundary 2941 W Montague Ave N Charleston, SC	UST, LUST, GWCI, RCR	Facility ID: 01345 Release #1: 11/25/91 CNFA: 10/10/03 Seven abandoned USTs. Three active USTs. Groundwater Flow Direction: North
Circle K	200 feet south 2957 W Montague Ave N Charleston, SC (Up-gradient)	UST, LUST, NPDES	Facility ID: 01355 Release #1: 12/15/89 NFA: 7/12/07 Seven abandoned USTs. Three active USTs. Groundwater Flow Direction: Northwest
SC Research Authority (former)	600 feet west 5300 International Blvd (Cross-gradient)	SHWS, ALLSITES, Brownfields, VCP, AUL, FINDS	Current site of Boeing aircraft manufacturing facility.

Facility	Location	Database	Comments
Charleston County Aviation Authority	Within Site Boundary 5275 International Blvd N Charleston, SC	SHWS, ALLSITES, Brownfields, VCP, AUL	Site of proposed future development. Certificate of completion issued 3/3/16. VCC 14-6240-NRP.
7-Eleven (Sunoco)	Within Site Boundary 3564 W Montague Ave N Charleston, SC	UST, LUST, GWCI, FINDS, ECHO	Facility ID: 12270 Release #1: 4/1/03 CNFA: 1/21/10 Four active USTs. Groundwater Flow Direction: Northwest
Golden Strip Transfer	Within Site Boundary 3340A Buffalo St. N Charleston, SC	UST, LUST	Facility ID: 01603 Release #1: 12/29/98 NFA: 11/9/99 One abandoned UST.
U Haul Center	Within Site Boundary 4788 Dorchester Road N Charleston, SC	UST, LUST, FINDS, ECHO, ERNS	Facility ID: 01420 Release #1: 1/22/96 NFA: 6/8/00 Two abandoned USTs.
Rivers Edge Marina	Within Site Boundary 4354 Bridge View Dr N Charleston, SC	UST	Facility ID: 09965 One active UST. No petroleum releases reported.
Former Classic Dry Cleaners	Within Site Boundary 2177 Ashley River Rd Charleston, SC	EDR Historical Cleaners (identified through street directory listings)	Dry-cleaning facility (closed 2017). Dry cleaner reportedly opted out of joining the SC Drycleaning Restoration Fund.
Dominion Energy (SCE&G Crew Quarters Site)	525 feet west 900 Savage Road Charleston, SC cross-gradient	RCRA-VSQG, SHWS, ALLSITES, UST, AST, VCP	Facility ID: 01448 One abandoned UST. One AST. One petroleum release: NFA 6/4/93. PCB soil and groundwater contamination from the storage of transformers. VCC 98-5331-RP.
Costco	215 feet west 3350 Ashley Town Center Drive Charleston, SC cross-gradient	RCRA-LQG, UST	Retail petroleum outlet and auto repairs. Facility ID: 18628 Four active USTs. No petroleum releases reported.

(1) NFA – No Further Action status issued by the South Carolina Department of Health and Environmental Control ("SCDHEC").

(2) CNFA – Conditional No Further Action indicates the site received a no further action letter, but that contaminants at the site are still above applicable regulatory limits. Sites with CNFA status generally have land and groundwater use restrictions.

A number of unmapped (orphan) sites were listed in the EDR Report. S&ME reviewed the information and determined the locations of the orphan sites. None of the sites on the orphan list appear to be within a

distance of concern to the subject property. Based upon their location and S&ME's area reconnaissance, the orphan sites are not considered recognized environmental conditions in connection with the subject property.

4.2 Additional Environmental Record Sources

A search of the USEPA Envirofacts database was conducted. A review of the Envirofacts database resulted in the identification of no additional facilities of potential concern in the immediate vicinity of the subject property.

S&ME reviewed the SCDHEC UST registry database online. No additional UST sites within a distance of concern were identified.

S&ME reviewed the SCDHEC Drycleaning Facility Restoration Trust Fund (DFRTF) facilities database. No additional dry-cleaning facility sites within a distance of potential concern were identified.

Based on assessments S&ME has performed in the area, S&ME is aware of another environmental concern, the US Defense Fuel Support Pipeline located at 5862 North Rhett Avenue in Hanahan, South Carolina. This jet fuel storage facility delivers aircraft fuel to the Charleston Air Force Base via underground pipelines. The pipeline runs south in line with North Rhett Avenue, then west in line with Remount Road, crossing I-26 and continuing onto the Air Force Base property. The pipeline is marked above ground at road crossings and other locations.

S&ME is also aware of a former landfill area to the west of I-526 adjacent to the Dominion Energy (formerly SCE&G) facility on Savage Road. The landfill area is located between the Dominion Energy facility and the Abberly at West Ashley Apartments along Ashley Town Center Drive. This was a former unpermitted landfill that accepted primarily domestic waste. It was not listed on any current environmental database. However, it does represent an environmental concern if excavations are planned in that area.

S&ME is aware of another unpermitted landfill area under portions of I-526 near the Virginia Avenue exit. Previous assessments in this area revealed that a former asbestos manufacturer (Raybestos-Manhattan) disposed of asbestos waste in the marsh and other areas near this location. This area was not listed on any environmental database. However, it does represent an environmental concern if excavations are planned in this area.

4.2.1 Tribal Record Sources

A search of available tribal record databases by EDR, Inc. revealed no sites within the specified search distances. The tribal databases searched are listed below.

Table 4-4 – Tribal Records

Database	Active Date	Approximate Search Distance	Search Results (number of sites)
Indian Reservations	1/10/17	1.0 mile	0
Indian LUST	2/10/2020	1.0 mile	0
Indian UST	2/10/2020	1.0-mile	0

4.3 Physical Setting Sources

The areas of the subject property are visible on the USGS 7.5-minute series Topographic Quadrangle Maps titled Ladson, SC, Johns Island, SC, and North Charleston, SC. The topography in the areas varies but is generally flat.

S&ME reviewed the Charleston County Soil Survey and the USDA Natural Resources Conservation Services (NRCS) Web Soil Survey (http://www.nrcs.usda.gov/wps/portal/nrcs/main/soils/survey), which depict the soil types underlying the subject property and the surrounding area. These sources depicted the subject property as being generally underlain by sandy and sandy loam soils.

According to the Geology of the Carolinas, (Horton, Jr. J. Wright and Zullo A. Victor, University of Tennessee Press, 1991), the subject property is located in the Atlantic Coastal Plain Physiographic Province of South Carolina. The Coastal Plain consists of unconsolidated sands, silts, and clays of the Pleistocene epoch. During this time, the ocean retreated over the land and left formations and terraces indicating former shorelines. The parent material of most of the soils is marine or fluvial deposits. The sedimentary beds of the Coastal Plain overlap each other in the sequence they were lain down and slope gently to the coast.

In the Coastal Plain Province, the soils typically have moderate to rapid permeability; thus, readily transmitting groundwater. The movement of groundwater through the sands and clays is strongly influenced by topography which generally controls the location of recharge and discharge zones. Groundwater within the Coastal Plain generally moves from topographically high areas (recharge zones) to topographically low areas within and along stream valleys (discharge areas).

4.4 Historical Use Information on the Property

4.4.1 Aerial Photographs

S&ME reviewed available aerial photographs to observe previous conditions and development of the subject property and immediately adjacent properties. These photographs were obtained from EDR, Charleston County GIS, and Google Earth. The aerial photographs were reviewed on a computer with a limited level of resolution.

The earliest available aerial photographs obtained were dated 1938/39. In the 1938/39 aerial photographs, most areas of the subject property are in a rural setting with woodlands, farmland, and scattered residential development. Some primary public roads are visible including Rivers Avenue (Highway 52), Dorchester Road, and Virginia Avenue (formerly Cosgrove Avenue).

In the 1954 and 1958 photographs, I-26 and I-526 are not yet constructed. Property along the areas of the subject property generally comprise undeveloped land, farmland, and residential sites. Some commercial development appears to be present along major public roads. The Charleston Air Force Base is visible to the west of Rivers Avenue and present-day Aviation Avenue. An area used as an annex by the Air Force and the U.S. Navy is visible to the north and south of the west end of Remount Road. A large agricultural area known as Faber Place is visible near the Ashley River in the vicinity of present-day Leeds Avenue. The area of the subject property south of the Ashley River primarily comprises woodlands, farmland and scattered residential sites. Numerous industrial sites including bulk petroleum storage/refinery facilities are visible along Virginia Avenue near the Cooper River. Although not visible in the aerial photographs, the Westrock (formerly Westvaco) papermill site is located nearby to the northeast of Virginia Avenue and the subject property.

In the 1961 aerial photographs, I-26 can be seen under construction extending to an area past Remount Road at this time. Goodrich Road (present-day West Montague Avenue) is visible. More commercial and industrial development may have occurred near portions of the subject property particularly along Rivers Avenue, Remount Road, and Virginia Avenue.

In the 1968 aerial photographs, the construction of I-26 and Aviation Avenue appears complete. More commercial development is evident near the subject property on Rivers Avenue, Remount Road, Montague Avenue, Dorchester Road, and in the Faber Place area. More residential development is also occurring near areas of the subject property.

In the 1977 aerial photographs, no significant changes are visible other than an increase in residential and commercial development in some areas.

In the 1983 aerial photographs, I-526 is under construction from near Dorchester Road to an area near Savannah Highway (US Highway 17). Clearing for another portion of I-526 may have begun near West Montague Avenue. South Aviation Avenue has been built or is under construction. More residential and commercial development is evident in the vicinity of the subject property.

In the 1989/90 aerial photographs, construction of I-526 appears to be complete from Savannah Highway to about Rivers Avenue. Construction of the I-526 is continuing eastward toward the Cooper River and the Town of Mount Pleasant, South Carolina. More commercial and residential development is evident in the area.

In the 1994/95 aerial photographs, construction of I-526 appears to be complete. Most existing roads intersecting and approaching the subject property appear to be present. Portions of Paul Cantrell Boulevard are still under construction. More development has occurred in other areas near the subject property.

In the 1999 aerial photographs, all existing roads intersecting and approaching the subject property are visible. Construction of Paul Cantrell Boulevard is complete. More residential and commercial development is evident along and nearby areas of the subject property.

In the 2006 aerial photographs, conditions at the subject property generally appear similar to those in the 1999 aerial photographs.

In the 2009 aerial photographs, improvements appear to be in progress to I-26 between I-526 and Aviation Avenue.

In the 2013 and 2017 aerial photographs, the subject property and surrounding areas appear similar to existing conditions.

The scales and clarity of the reviewed aerial photographs limited our ability to identify specific conditions indicative of releases or threatened releases of hazardous substances on or in the vicinity of the property. Copies of the aerial photographs are located in Appendix III.

4.4.2 Topographic Maps

S&ME reviewed available historical topographic maps (Ladson, SC, Johns Island, SC, and North Charleston, SC Quadrangles) to observe previous conditions and development of the subject property as well as immediately adjacent properties.

On the 1919 topographic maps, the areas of the subject property appear mostly rural in nature comprising woodlands, agricultural fields, and scattered residential sites. The main roadways in the vicinity of the subject property are Rivers Avenue, Dorchester Road, Ashley River Road, and Virginia Avenue. Some industrial sites are evident along the Cooper River near Virginia Avenue.

On the 1943-44 topographic maps, more residential development is depicted near the subject property. The Charleston Military Airport (future Charleston Air Force Base) is depicted nearby to the west of Rivers Avenue. Remount Road is depicted. Some commercial development has likely occurred along major roads in the area.

On the 1958 topographic maps, much more residential and commercial development is evident near major roads and the subject property. Some former borrow pits and phosphate strip mines are depicted in some areas on and adjacent to the subject property. Petroleum storage facilities are depicted near the Cooper River off Virginia Avenue.

On the 1971 topographic maps, I-26 has been constructed and more residential and commercial development is evident in most areas near the subject property.

On the 1979 topographic maps, no significant changes are noted other than an increase in residential and commercial development in some areas.

On the 1988 topographic maps, the section of I-526 west of interstate 26 appears complete. The portion of I-526 east of I-26 is still under construction.

The scales and clarity of the reviewed topographic maps limited our ability to identify specific conditions indicative of releases or threatened releases of hazardous substances on or in the vicinity of the subject property. Copies of the historic topographic maps are included in Appendix III.

4.5 Historical Use Information on Adjoining Properties

Based upon the review of available historical sources, adjoining properties were historically comprised of woodlands, agricultural land, and residential sites until significant residential and commercial development began in the 1950s to the present resulting in most areas becoming heavily developed urban areas. Commercial development in the area has included retail petroleum outlets, auto repair businesses, restaurants, hotels, office buildings, shopping centers, and drycleaners. Some strip mining (soil borrow pits and phosphate mining) occurred in the vicinity of the subject property in years past. These past mining activities typically don't represent an environmental concern, but sometimes resulted in the creation of wetland areas and unstable soil conditions.

5.0 Site Reconnaissance

A site reconnaissance was conducted during the week of March 9, 2020 by Norvin Duncan of S&ME, to observe the current conditions of the subject property, immediately adjoining properties, and nearby properties in the surrounding area. Photographs were taken of various portions of the subject property. Copies of the photographs are included in Appendix IV.

5.1 Methodology and Limiting Conditions

The subject property was observed by vehicular and pedestrian survey and adjacent properties were viewed from public rights-of-way. The majority of the subject property is developed with pavement and structures preventing the observation of the underlying surface.

5.2 General Site Setting

The subject property is located within primarily commercial and residential areas of Charleston County, South Carolina.

5.2.1 Current Use(s) of the Property

The primary use of the subject property is for public transportation.

5.2.2 Past Use(s) of the Property

Previous uses of the subject property were not evident from observations made during the site reconnaissance.

5.2.3 Current Use(s) of Adjoining and Surrounding Properties

Adjoining and surrounding properties primarily consist of commercial and residential development that include single and multi-unit buildings. Existing businesses adjoining or within the boundaries of the subject property include shopping centers, retail petroleum outlets, auto repair shops, drycleaners, restaurants, medical facilities, retail stores, multi-purpose office buildings, and bulk petroleum storage facilities.

5.2.4 Past Use(s) of Adjoining and Surrounding Properties

Site observations did not reveal previous uses of adjoining properties that are different from their current uses.

5.2.5 Geologic, Hydrogeologic, Hydrologic, and Topographic Conditions

The areas of the subject property are situated within a region comprising soils that are primarily sand and sandy loam. These soils have moderate permeability. Several local creeks are within or near the boundaries of the subject property. I-526 crosses the Ashley River and the Cooper River. Stormwater drains, ditches, and retention/detention ponds were observed on or adjacent to portions of the subject property. The topography and groundwater flow direction along the route of the subject property varies. Area hydrogeologic conditions were not confirmed during the site reconnaissance. No confirmation of groundwater conditions was made during the site visit.

5.2.6 Description of Structures and Roads

I-526, I-26, numerous intersecting roads, and railroad tracks are located within the boundaries of the subject property. Signs, parking lots, and some structures of businesses located along the roadways are also located within the boundaries of the subject property. The boundary of the subject property was not clearly marked in the field and was approximated. USTs associated with commercial petroleum retailers may also be located within the boundaries of the subject property.

5.2.7 Potable Water Supply and Sewage Disposal Systems

Potable water and sewage disposal services in the area of the subject property are provided by the Charleston Water System and the North Charleston Sewer District.

5.3 Exterior Observations

The site reconnaissance began along I-26 near the Eagle Drive overpass, continuing southward approximately ½ mile past its interchange with West Montague Avenue. The site reconnaissance continued along I-526 from its intersection with I-26 eastward to Virginia Avenue and from I-526 at I-26 southward to the end of the project area approximately 1-mile south of the Paul Cantrell Boulevard interchange. The site reconnaissance was performed over several days and included observing properties along I-26, I-526 and portions of Rivers Avenue, Aviation Avenue, Remount Road, International Boulevard, West Montague Avenue, Dorchester Road, Leeds Avenue, Paul Cantrell Boulevard, Virginia Avenue, and other secondary roads that are included within the boundaries of the subject property. Photographs taken during the site reconnaissance are included in Appendix IV.

Much of the land adjacent to the subject property is developed. Some areas comprise wooded and undeveloped land. Residential and commercial properties including retail petroleum stations, automobile repair businesses, restaurants, retail shopping centers, hotels, banks, offices, restaurants, and current and former drycleaner sites were observed nearby or within the boundaries of the subject property. Areas with the most significant commercial development adjoining and within the boundaries of the subject property are located at the interchange of I-26 and Aviation Avenue, the interchange of I-26 and Remount Road, the interchange of I-526 and Rivers Avenue, the interchanges at I-26 and I-526 and I-26 and Montague Avenue, the interchange of I-526 and Dorchester Road, the interchange at I-526 and Virginia Avenue, and areas along Paul Cantrell Boulevard.

Stormwater drains, drainage ditches, and stormwater retention ponds were observed on or adjacent to portions of the subject property. Several creeks route near or through portions of the subject property (i.e. Turkey Creek, Filbin Creek, and Bulls Creek). Low-lying wet areas exist along portions of the subject property, especially near the creeks and the Ashley and Cooper Rivers.

Railroad tracks are located adjoining to, or routing through portions of the subject property boundaries. These areas include I-526 near the I-26 interchange, I-26 near Woodbine Avenue, I-526 between Rivers Avenue and the exit to Virginia Avenue, and I-526 near the Dorchester Road interchange.

Pole-mounted and pad-mounted electrical transformers were observed adjacent and within the boundaries of portions of the subject property. Most of the transformers appear to be owned by Dominion Energy. Most transformers appeared to be labeled as not containing PCBs. All of the transformers appeared to be in good condition and no leaks were observed. Overhead power lines and high voltage electrical transmission lines are also located adjacent to or within portions of the boundaries of the subject property.

Underground natural gas lines (also owned by Dominion Energy) were observed to route adjacent to or within portions of the subject property. The locations of these natural gas lines appear to be substantially marked in most areas. Other underground utilities such as fiber optic cables, electrical, phone, and sewer and water lines are located adjacent and within the boundaries of the subject property.

Businesses observed during the site reconnaissance that may use hazardous substances and that may be regulated by State or Federal agencies such as retail petroleum outlets, car repair businesses, and dry cleaners were noted and compared to the sites identified in the EDR environmental database report.

During the site reconnaissance, there were no obvious signs of any current hazardous chemical spills, leaking aboveground storage tanks, or unusual films or sheens on the surface of water bodies within or adjacent to the subject property boundaries.

5.4 Interior Observations

Interior spaces of structures within the subject property boundaries were not included as part of the subject property observations.

6.0 Interviews

6.1 Interview with Past and Present Owners

At the request of the user, property owner interviews were not conducted.

6.2 Interview with Key Site Manager

There was not a key site manager.

6.3 Interview with Occupants

At the request of the user, occupant interviews were not conducted.

6.4 Interview with Local Officials

S&ME submitted a Freedom of Information request to the City of Charleston and City of North Charleston Fire Departments to inquire if there were records of any significant environmental incidents along the subject property. The fire departments did not have any records of any significant hazmat responses along the area of the subject property that were of a serious environmental concern.

S&ME contacted Mr. Konstantine Akhvlediani with the SCDHEC Drycleaners section of the SCDHEC in Columbia, South Carolina concerning the former Lenz / Tip Top Cleaners at 5647 Rivers Avenue in North Charleston and the former Classic Dry Cleaners at 2177 Ashley River Road in Charleston. According to information provided by Mr. Akhvlediani, the former Lenz / Tip Top Cleaners dry-cleaning business performed dry-cleaning on-site from 1956 to 1990 using tetrachloroethylene (PCE) and petroleum-based solvents. An Expanded Initial Assessment (EIA) was performed at the former Lenz / Tip Top Cleaners in March 2009. Based on the results of the assessment (minimal exposure to impacted on-site soil and low levels of dry-cleaning compounds in the shallow groundwater), the SCDHEC decided to issue an NFA for the site. Mr. Akhvlediani did not have any information regarding the former Classic Dry Cleaners located at 2177 Ashley River Road except that the facility had opted out of participating in the SC Dry Cleaning Restoration Fund Program. The former Dryclean USA/Garrett Dry Cleaning facility at 5634 Rivers Avenue had some recent assessment work done in 2016 and no significant impact was found, but an NFA has not yet been issued. No additional work is scheduled at this time unless new evidence of contamination is discovered.

S&ME had previously contacted Ms. Angie Jones with the SCDHEC regarding the former One Hour Clean Craft Site at 5900 Rivers Avenue at the North Charleston Center shopping center. According to Ms. Jones, assessments regarding contamination at this site were completed and no further action is planned at this former dry-cleaning facility site.

6.5 Interview with Others

No additional interviews were conducted.

7.0 Findings

- The property located at 2243 Wren Street. Roadway Express, had a suspected petroleum release from a UST that was removed in 1996. The SCDHEC issued an NFA status for the suspected release on 8/30/96.
- The property at 6555 Fain Street, LS Starrett (Evans Rule Division), had site contamination including volatile organic compounds and metals. The property is under VCC 11-5732-NRP with the SCDHEC.
- Montague Industrial at 6549 Fain Street abandoned two petroleum USTs in-place in 1998. A petroleum release from the USTs system was reported on 4/7/99. The release was issued a CNFA on 9/25/12.
- Hertz Equipment Rental at 6445 Fain Street removed five petroleum USTs in 2007. Two separate releases from the UST system were issued an NFA on 8/31/95 and 8/20/07.
- Hawthorne Corporation at 6543 Fain Street removed a petroleum UST in 1992. A release associated with the UST was issued an NFA on 5/5/93.
- The property located at 6355 Fain Boulevard, SCDOT District 6 Lab, Sign Shop, and Maintenance Facility performs vehicle maintenance and also operates two petroleum USTs. The facility had two previous petroleum releases that received an NFA status and a third release (release reported 7/13/06) that is currently under investigation by the SCDHEC).
- The North Charleston Post Office at 6401 Rivers Avenue was built on top of a former unpermitted landfill. The facility also has a vehicle maintenance shop. Four USTs were removed at the facility in 1995. A petroleum release from the UST system received an NFA on 4/1/05.
- The former Westvaco Landfill located west of Fain Boulevard is a former industrial solid waste landfill that has been capped with land use restrictions.
- The former One Hour Clean Craft Site (former dry cleaner) at 5900 Rivers Avenue in the North Charleston Center shopping center was listed on the SHWS, ALLSITES, Spills, RCR, AUL, and VCP databases in the EDR report. Following assessments, the SCDHEC issued a certificate of completion in 2002 with deed restrictions, and no further action at the site is planned.
- Southern Bell listed at 5900 Rivers Avenue in the North Charleston Center shopping center was a tenant at the same location as the One Hour Clean Craft Site. Southern Bell is listed at this location on the UST, LUST, and RCR databases. A petroleum release occurred at this location on 10/28/93. The release received an NFA from the SCDHEC on 5/12/95.
- The U Haul Center located at 2155 Credit Union Lane is listed on the UST and LUST databases. The site has four abandoned USTs. One petroleum release was assessed by the SCDHEC at this site and issued an NFA on 5/9/00.
- Fast Point 53, a retail petroleum outlet located at 5995 Rivers Avenue has four abandoned USTs and two active USTs. One petroleum release was assessed by the SCDHEC at this site and issued a Conditional No Further Action (CNFA) on 5/15/06. Groundwater flow direction at this site is reported to the west.
- A former Amoco retail petroleum outlet located at 6001 Rivers Avenue had two petroleum releases. Release #2 received an NFA. Release #1 was issued a CNFA. Groundwater flow direction at this site is reported to the east.
- Mizzell's Exxon located at 5998 Rivers Avenue has eleven abandoned USTs and three active USTs. The site has had two past petroleum releases. One release was issued an NFA. Release # 1 was issued a CNFA.
- The property located at 2353 Aviation Avenue is the former location of a retail petroleum outlet (El Cheapo's). The site has six abandoned USTs and one documented petroleum release. The release was issued a CNFA on 2/19/08. Groundwater flow direction at this site is reported to the northeast.
- Circle K located at 2421 Aviation Avenue is a retail petroleum outlet with four abandoned USTs and two active USTs. One petroleum release documented at the site received an NFA on 4/3/07.

- Rivers Refuel, LLC at 5830 Rivers Avenue removed four petroleum USTs in 2016. The site had a petroleum release in 1996 that was issued a CNFA on 1/11/13. The site still has an active petroleum release that was reported on 10/10/16, apparently discovered during the UST removal operations.
- Jones Ford located at 5757 Rivers Avenue is an automobile dealership that performs auto repairs.
- Former Popeye's Restaurant located at 5711 Rivers Avenue and adjacent to Jones Ford was once the location of a retail petroleum outlet. The site has two abandoned USTs and one reported petroleum release. The release was issued an NFA on 12/21/95.
- The former Lenz / Tip Top Cleaners located at the Gas Light Square shopping center at 5647 Rivers Avenue was a dry-cleaning facility that is no longer in operation. The site was issued an NFA by the SCDHEC in March 2009 and no further funded activity is planned at this site.
- The North Boland Circle Site located at 2930 North Boland Circle is listed on the SHWS, ALLSITES, SC Brownfields, and VCP databases. The site is also known as 5689 Rivers Avenue. The site was also previously the location of a retail petroleum outlet. The site is currently developed as JD Byrider, a used car dealership and auto repair facility.
- Credit Cars of Charleston located at 5689 Rivers Avenue was the location of a former automotive business with one abandoned UST and part of the above noted site. A documented petroleum release at the site received a CNFA on 7-20-09. Groundwater flow direction at this site is reported to the northwest.
- The N Boland Circle Site located at the southwest corner of Rivers Avenue and North Boland Circle at the Gas Light Square shopping center was the location of a former retail petroleum outlet. The site had two abandoned USTS and one documented petroleum release. The release was issued a CNFA on 7/31/00.
- 7-Eleven (Sunoco) / Riverplace Holdings located at 5710 Rivers Avenue is a retail petroleum outlet. The facility has three active USTs and four abandoned USTs with two active petroleum releases currently being assessed under the direction of the SCDHEC.
- The Lube Station / Kerr site located at 2059 Remount Road is currently in operation as an auto lubrication business (Take 5 Oil Change). The site has three abandoned USTs with no reported releases.
- The former Altman Dodge car dealership at 2049 Remount Road is currently redeveloped with a used car lot. The site had two abandoned USTs with one reported petroleum release that was issued an NFA on 1/15/01. However, the new owner entered into a voluntary cleanup contract (VCC) with the SCDHEC to address potential contamination on-site due to past car repair operations on the site. A certificate of completion was issued 7-14-17, but land use restrictions have not yet been listed.
- The former Dryclean USA /Garrett Dry Cleaning facility at 5634 Rivers Avenue is ranked low priority with no funding or assessment activity planned but has not received an NFA.
- The former Circle K 270882 at 5154 North Rhett Avenue had three petroleum USTs removed in 2017. Two releases, one reported on 3/1/93 and the other reported on 9/18/06 are still under assessment.
- The former Circle K 8092 at 5270 Attaway Street had two petroleum USTs removed in 1991. A release from the UST system reported in 1992 received an NFA on 8/22/08. This is site is now vacant and the location of a stormwater pond.
- The site listed as SAK Construction is the location of a sewer transfer station at 5251 Virginia Avenue. The facility has an emergency generator unit with an internal diesel fuel tank (AST). No releases are noted.
- Southern Bulk Haulers, a trucking business that hauled cement and other products, was listed on the AST database at 1069 Lincoln Avenue. This facility is no longer at this location and no spills are noted.
- Coastal Concrete at 1067 Lincoln Avenue is a typical concrete batch plant. A 10,000-gal AST listed (type not specified). No spills noted. Currently operating as Thomas Concrete.

- Quality Transport at 1003 Lincoln Avenue, currently operating as Port City Transportation, is listed with one active petroleum UST. A suspected release from the UST system reported on 10/31/17 received an NFA on 11/16/17.
- Kinder Morgan at 5165 Virginia Avenue is a bulk petroleum storage/refining facility with multiple ASTs and past incidents of spills. The facility also removed a small petroleum UST in 1993 and a release from the UST was documented at that time. An NFA for the UST release was issued on 3/15/10.
- Buckeye Terminals at 5150 Virginia Avenue is a bulk petroleum storage/refining facility with multiple ASTs. This is also the site of a former historic fertilizer manufacturing plant.
- The Westvaco Paper Mill at 5600 Virginia Avenue is currently operating as Kapstone (a subsidiary of Westrock) and is located adjoining to the northeast of the subject property at the Cooper River. The facility has a history of regulatory violations and issues of soil and groundwater contamination.
- Annex to Charleston Naval Complex located at Vector / Command Street was formerly the site of naval and air force auxiliary facilities. The site is still under assessment for chlorinated solvent and degradation byproduct groundwater contamination that is migrating northeast toward I-26.
- Charleston Coin Center listed at 2399 Air Park Road had two abandoned USTs with one documented petroleum release. The release received an NFA on 4/14/95.
- General Battery listed at 2416 Air Park Road has one abandoned UST and one documented petroleum release. The release received a CNFA on 10/16/12. Groundwater flow direction at this site is reported to the southeast.
- Circle K 2723691 at 5302 Rivers Avenue is an active retail petroleum outlet. The site has three abandoned USTs and two active USTs. A petroleum release reported on 2/21/91 received a CNFA on 9/30/16. The groundwater flow direction at this site is reported to the west.
- Circle K 27233354 at 5255 Rivers Avenue is an active retail petroleum outlet. The site has two abandoned USTs and four active USTs. One petroleum release reported at this received a CNFA on 11/20/09. The groundwater flow direction at the site is reported to the south.
- The former Harper's 66 Service Station listed at 5331 Rivers Avenue has four abandoned USTs. Two reported petroleum releases at this site both received an NFA on 12/27/00. The site was last occupied by Tires for Hire.
- The former Sherwin Williams Paint Store / Western Auto Store at 5350 Rivers Avenue has one abandoned UST and one documented petroleum release. The release was issued an NFA on 7/6/98.
- Sander's Brothers at 1990 Harley Street is the location of a construction company and asphalt plant. The site has two active USTs and two active ASTs. No releases are reported.
- Former Charleston Boat Center located at 5133 Rivers Avenue is redeveloped with a health care facility. The site had one abandoned UST and one documented petroleum release. The release was issued an NFA on 10/13/14. The property is also subject to VCC 10-5864-NRP and has recorded groundwater and land use restrictions. The groundwater flow direction at the site is to the north.
- Buchanan Volkswagen listed at 5130 Rivers Avenue was the location of a former car dealership. The site had three abandoned USTs and one documented petroleum release. The release was issued a CNFA on 5/25/10. The groundwater flow direction at the site is reported to the east. This site was last occupied by Fleet Pride (truck and trailer parts).
- CEL Oil Products and Dutton Storage, LLC located at 5402 Dutton Avenue is the location of a petroleum storage facility. The site has multiple ASTs and one abandoned UST. The site has an active petroleum release (UST) that is under assessment. The groundwater flow direction at the site is reported to the southwest.

- A Fuel Spill was listed at the intersection of I-526 and Rivers Avenue. The spill occurred on 10/23/02 and involved 10-gallons of oil that was apparently cleaned up appropriately.
- Sander's Brothers listed at 4970 Lacross Road has four abandoned USTs and an active petroleum release that is under assessment. The groundwater flow direction at the site is reported to be radial. This site is currently a reclamation facility for construction materials including asphalt and concrete.
- Coburg Dairy / Borden Dairy at 5001 Lacross Road is a dairy production facility listed on the FINDS, ECHO, RMP, and TRIS databases. The facility is noted to handle toxic chemicals and the facility may also be permitted for issues such as air emissions.
- Former Kwik Fill at 2988 W Montague Avenue is the location of a former retail petroleum outlet. The site had eleven abandoned USTs and one documented petroleum release. The release was issued a CNFA on 7-12-02. The site is currently developed with a McDonald's Restaurant. The groundwater flow direction at the site is reported to the north.
- Blue Water 7 located at 2941 W Montague Avenue is an active retail petroleum outlet. The site has seven abandoned USTs and three active USTS with one documented petroleum release. The release was issued an NFA on 7/28/04. Groundwater flow direction at the site is to the north.
- Circle K at 2957 W Montague Avenue is an active retail petroleum outlet. The site has seven abandoned USTs and three active USTS with one documented petroleum release. The release was issued an NFA on 7/12/07. Groundwater flow direction at the site is reported to the northwest.
- SC Research Authority (former) at 5300 International Boulevard is currently the location of the Boeing aircraft manufacturing facility. The property is under a VCC with the SCDHEC.
- Charleston County Aviation Authority at 5275 International Boulevard is the site of a proposed future development and is under a VCC with the SCDHEC. A certificate of completion was issued by the SCDHEC on 3/3/16.
- 7-Eleven (Sunoco) at 3564 W Montague Avenue is an active retail petroleum outlet. The site has four active USTs and one documented petroleum release. The release was issued a CNFA on 1/21/10. The groundwater flow direction at the site is reported to the northwest.
- Golden Strip Transfer at 3340A Buffalo Street has one abandoned UST and one documented petroleum release. The release was issued an NFA on 11/9/99.
- U Haul Center at 4788 Dorchester Road has two abandoned USTs and one documented petroleum release. The release was issued an NFA on 6/8/00.
- Rivers Edge Marina at 4354 Bridge View Drive has one active UST and no reported petroleum releases. This site was formerly the location of Duncan Boat Harbor.
- Classic Dry Cleaners, a former dry-cleaning facility (closed 2017), is located at 2177 Ashley River Road near I-526. This dry cleaner was not a participant in the SC Dry Cleaning Restoration Fund Program.
- SCE&G at 900 Savage Road is listed on the SHWS, ALLSITES, UST, AST, and VCP databases. The site had one abandoned UST and a petroleum release that was issued an NFA on 6/4/93. The site is also noted to have an AST. PCB soil and groundwater contamination from the storage of transformers on-site is noted, and SCE&G is under a VCC with the SCDHEC.
- Costco at 3050 Ashley Town Center Drive is an active retail petroleum outlet. The site has four active USTs with no petroleum releases. The facility also performs auto repairs and is listed on the RCRA-LQG database.
- The US Defense Fuel Support Pipeline is located at 5862 North Rhett Avenue in Hanahan, South Carolina. This jet fuel storage facility delivers aircraft fuel to the Charleston Air Force Base via underground

pipelines. The pipeline runs south in line with North Rhett Avenue, then west in line with Remount Road, crossing I-26 and continuing onto the Air Force Base property.

- A former unpermitted landfill that accepted primarily domestic waste is located between an SCE&G facility on Savage Road and the Abberly at West Ashley Apartments along Ashley Town Center Road.

- Electrical transformers are located adjoining and within the boundaries of portions of the subject property. The transformers appeared to be in good condition. Most of the transformers are labeled Non-PCB and are owned by SCE&G.

8.0 Opinion

- Because the UST at the Roadway Express site at 2243 Wren Street was removed and an associated petroleum release received an NFA, it is considered a historic recognized environmental condition and not a recognized environmental condition.
- Based on its proximity to the subject property and past documented contamination, the LS Starrett (Evans Rule Division) site at 6555 Fain Street subject to VCC 11-5732-NRP is considered a recognized environmental condition.
- Based on its proximity to the subject property and past petroleum release that was issued a CNFA, the property located at 6549 Fain Street, Montague Industrial, is considered a recognized environmental condition.
- Because the USTs at the Hertz Equipment Rental site at 6445 Fain Street were removed and associated petroleum releases received an NFA, it is considered a historic recognized environmental condition and not a recognized environmental condition.
- Because the UST at the Hawthorne Corporation site at 6543 Fain Street was removed and an associated petroleum release received an NFA, it is considered a historic recognized environmental condition and not a recognized environmental condition.
- Based on current use of USTs and previous release of petroleum products currently under investigation by the SCDHEC, the property located at 6355 Fain Boulevard, SCDOT District 6 Lab, Sign Shop, and Maintenance Facility is considered a recognized environmental condition.
- Based on its proximity to the subject property, the North Charleston Post Office (built on a former landfill) located at 6401 Rivers Avenue is considered a recognized environmental condition.
- Based on its proximity to the subject property, the former Westvaco Landfill located west of Fain Boulevard is considered a recognized environmental condition.
- Because a certificate of completion was issued and no further action is planned, the former One Hour Clean Craft Site located at 5900 Rivers Avenue in the North Charleston Center shopping center is considered a historic recognized environmental condition and not a recognized environmental condition.
- Because a petroleum release at the Southern Bell UST site at 5900 Rivers Avenue in the North Charleston Center shopping center received an NFA from the SCDHEC, it is considered a historic recognized environmental condition and not a recognized environmental condition.
- Because the USTs were abandoned and the release received an NFA, the U Haul Center located at 2155 Credit Union Lane is considered a historic recognized environmental condition and not a recognized environmental condition.
- Based on its proximity to the subject property, past petroleum release, and current use as a retail petroleum outlet, the Fast Point 53 located at 5995 Rivers Avenue is considered a recognized environmental condition.

- Because of its proximity to the subject property and past petroleum releases, one of which was issued a conditional no further action status (CNFA), the former Amoco retail petroleum outlet located at 6001 Rivers Avenue is considered a recognized environmental condition.
- Based on its proximity to the subject property, past petroleum releases, and current use as a retail petroleum outlet, Mizzell's Exxon located at 5998 Rivers Avenue is considered a recognized environmental condition.
- Based on its proximity to the subject property and past petroleum release that was issued a CNFA, the property located at 2353 Aviation Avenue, former El Cheapo's retail petroleum outlet, is considered a recognized environmental condition.
- Based on its proximity to the subject property (down-gradient) and NFA for a past release, the Circle K retail petroleum outlet located at 2421 Aviation Avenue is not considered a recognized environmental condition.
- Based on its proximity to the subject property, the Rivers Refuel, LLC site at 5830 Rivers Avenue which still has an active petroleum release under assessment, is considered a recognized environmental condition.
- Because it appears to be within the boundaries of the subject property and auto repairs are performed at the business, Jones Ford Auto Dealership located at 5757 Rivers Avenue is considered a recognized environmental condition.
- Because the USTs were abandoned and a past release was issued an NFA, the Former Popeye's Restaurant located at 5711 Rivers Avenue is considered a historic recognized environmental condition and not a recognized environmental condition.
- Because dry-cleaning operations have not been conducted at this site since 1990 and the SCDHEC issued an NFA, the former Lenz / Tip Top Cleaners located at the Gas Light Square shopping center at 5647 Rivers Avenue is considered a historic recognized environmental condition and not a recognized environmental condition.
- Because of proximity to the subject property and current use (JD Byrider used cars) that includes auto repairs, the North Boland Circle Site located at 2930 North Boland Circle (also known as 5689 Rivers Avenue) is considered a recognized environmental condition.
- The former Credit Cars of Charleston UST site, also located at 5689 Rivers Avenue, which had a past petroleum release that was issued a CNFA, is considered a recognized environmental condition.
- Because of its proximity to the subject property and a CNFA that was issued for a past petroleum release, the N Boland Circle Site located at the southwest corner of Rivers Avenue and North Boland Circle at the Gas Light Square shopping center is considered a recognized environmental condition.
- Based on its location, current use of USTs and previous release of petroleum products currently under investigation by SCDHEC, the 7-Eleven / Rivers Place Holdings site located at 5710 Rivers Avenue is considered a recognized environmental condition.
- Based on its location and regulatory status, The Lube Station / Kerr site located at 2059 Remount Road with abandoned USTs and no reported releases, is not considered a recognized environmental condition.
- Based on its proximity to the subject property and unknown regulatory status, the former Altman Dodge car dealership at 2049 Remount Road that was assessed under a voluntary cleanup contract with the SCDHEC is considered a recognized environmental condition.
- Based on its location and regulatory status, the former Dryclean USA /Garrett Dry Cleaning facility site at 5634 Rivers Avenue is considered a recognized environmental condition.
- Based on its proximity to the subject property and past petroleum releases that are still under assessment, the former Circle K 270882 at 5154 North Rhett Avenue is considered a recognized environmental condition.

- Because the USTs of the former Circle K 8092 at 5270 Attaway Street were removed and an associated petroleum release received an NFA, it is considered a historic recognized environmental condition and not a recognized environmental condition.
- Although no release was noted for the fuel tank (AST) of the emergency generator of the sewer transfer station located at 5251 Virginia Avenue, it is located within the boundaries of the subject property and represents a potential threat. Therefore, it is considered a recognized environmental condition.
- Because no releases were noted and the business is no longer located at this address, the former Southern Bulk Haulers at 1069 Lincoln Avenue is not considered a recognized environmental condition.
- Because no spills were noted for an AST listed at the Coastal Concrete facility (currently Thomas Concrete) at 1067 Lincoln Avenue, it is not considered a recognized environmental condition.
- Although a suspected petroleum release from a UST was issued an NFA in 2017 for Quality Transport located at 1003 Lincoln Avenue, it is also a petroleum product transportation service and based on its proximity to the subject property, it is considered a recognized environmental condition.
- Based on its proximity to the subject property, the Kinder Morgan bulk petroleum storage/refining facility located at 5165 Virginia Avenue is considered a recognized environmental condition.
- Based on its proximity to the subject property, the Buckeye Terminals bulk petroleum storage/refining facility (and former fertilizer manufacturing plant site) located at 5150 Virginia Avenue is considered a recognized environmental condition.
- Based on its proximity to the subject property and its regulatory history, the Westvaco (Kapstone) paper mill located at 5600 Virginia Avenue is considered a recognized environmental condition.
- Based on its location, the Annex to Charleston Naval Complex site that is still under assessment for chlorinated solvent and degradation byproduct groundwater contamination that was migrating northeast toward I-26 is considered a recognized environmental condition.
- Because the USTs were abandoned and a past release was issued an NFA, the Charleston Coin Center listed at 2399 Air Park Road is considered a historic recognized environmental condition and not a recognized environmental condition.
- Based on its proximity to the subject property and past petroleum release that was issued a CNFA, General Battery listed at 2416 Air Park Road is considered a recognized environmental condition.
- Based on its proximity to the subject property and past petroleum release that was issued a CNFA, the Circle K 2723691 located at 5302 Rivers Avenue, which is an active retail petroleum outlet, is considered a recognized environmental condition.
- Based on its location and past releases, the Circle K 27233354 located at 5255 Rivers Avenue, which is still an active retail petroleum outlet, is considered a recognized environmental condition
- Because the USTs were abandoned and past releases were issued an NFA, the former Harper's 66 Service Station listed at 5331 Rivers Avenue is considered a historic recognized environmental condition and not a recognized environmental condition.
- Because the UST was abandoned and a past release was issued an NFA, the former Sherwin Williams Paint Store / Western Auto Store at 5350 Rivers Avenue is considered a historic recognized environmental condition and not a recognized environmental condition.
- Based on its proximity to the subject property and operation of USTs and ASTs, the Sander's Brothers site located at 1990 Harley Street is considered a recognized environmental condition.
- Because it appears to be within the boundaries the subject property, the former Charleston Boat Center located at 5133 Rivers Avenue, which is subject to VCC 10-5864-NRP and has recorded groundwater and land use restrictions, is considered a controlled recognized environmental condition.

- Based on its proximity to the subject property and past petroleum release that was issued a CNFA, the Buchanan Volkswagen site listed at 5130 Rivers Avenue is considered a recognized environmental condition.
- Based on its proximity to the subject property, current operation as a petroleum storage facility, and an active petroleum release that is under assessment by the SCDHEC, the CEL Oil Products and Dutton Storage, LLC site located at 5402 Dutton Avenue is considered a recognized environmental condition.
- A Fuel Spill of approximately 10 gallons of oil at the intersection of I-526 and Rivers Avenue that was apparently cleaned up appropriately is considered a historic recognized environmental condition and not a recognized environmental condition.
- Based on its location, the Sander's Brothers site listed at 4970 Lacross Road that has four abandoned USTs and an active petroleum release that is under assessment is considered a recognized environmental condition.
- Based on its location, the Coburg Dairy / Borden Dairy facility at 5001 Lacross Road, a handler of toxic chemicals, is considered a recognized environmental condition.
- Based on its location and past petroleum release that was issued a CNFA, the former Kwik Fill at 2988 W Montague Avenue is considered a recognized environmental condition.
- Based on its location, Blue Water 7 located at 2941 W Montague Avenue, which is an active retail petroleum outlet, is considered a recognized environmental condition.
- Based on its location, Circle K at 2957 W Montague Avenue, which is an active retail petroleum outlet, is considered a recognized environmental condition.
- Based on its location, the SC Research Authority (former) at 5300 International Boulevard, currently the location of the Boeing aircraft manufacturing facility, is not considered a recognized environmental condition.
- Based on its location, the Charleston County Aviation Authority site at 5275 International Boulevard (proposed future development) is not considered a recognized environmental condition.
- Based on current use of USTs and previous release of petroleum products, Sunoco at 3564 W Montague Avenue, an active retail petroleum outlet, is considered a recognized environmental condition.
- Because the UST was abandoned and a past release was issued an NFA, Golden Strip Transfer at 3340A Buffalo Street is considered a historic recognized environmental condition and not a recognized environmental condition.
- Because the USTs were abandoned and a past release was issued an NFA, U Haul Center at 4788 Dorchester Road is considered a historic recognized environmental condition and not a recognized environmental condition.
- Based its location and current use of a UST, Rivers Edge Marina located at 4354 Bridge View Drive is considered a recognized environmental condition.
- Based on its proximity to the subject property, the former Classic Dry Cleaners at 2177 Ashley River Road is considered a recognized environmental condition.
- Based on its proximity to the subject property, use of ASTs, and past documented PCB soil and groundwater contamination, the SCE&G Crew Quarters Site at 900 Savage Road is considered a recognized environmental condition.
- Based on its proximity to the subject property, Costco located at 3050 Ashley Town Center Drive, which is an active retail petroleum outlet and auto repair facility, is considered a recognized environmental condition.

- The US Defense Fuel Support Pipeline that delivers aircraft fuel to the Charleston Air Force Base via underground pipelines that route nearby and under portions of the subject property is considered a recognized environmental condition.
- Because trash and unknown waste could be encountered during any planned excavations, the former unpermitted landfill along Ashley Town Center Road is considered a recognized environmental condition.

Utility companies are usually responsible for the maintenance and cleanup of any spills from their electrical transformers. Based on this fact and their apparent good condition, the electrical transformers observed along the subject property are not considered a recognized environmental condition.

It should be noted that the above listed sites with confirmed or potential releases of hazardous substances and/or petroleum products might also represent a vapor encroachment condition by vapor migration through the subsurface. However, we understand that there are no plans to develop any inhabited building structures on the subject property that would represent a potential for exposure to vapors in an enclosed space.

8.1 Data Gaps and Data Failure

- The operational history of the subject property could not be documented at approximately five-year intervals or prior to development due to the lack of historical source information readily available. Due to information gathered during interviews and from the available historical sources this data gap is not considered significant and is not considered a recognized environmental condition.

- Current chain-of-title, environmental lien, and/or activity and use limitations information were not provided by the user. This data gap is considered significant and is therefore considered a recognized environmental condition.

- Interviews with past and current property owners were not permitted by the user. This data gap is considered significant and is therefore considered a recognized environmental condition.

- A regulatory file review was not conducted as part of this assessment. Due to the information obtained during historical records review and interviews with local government officials, it is the opinion of the environmental professional performing this assessment the lack of regulatory file review is not considered significant and is not considered a recognized environmental condition.

9.0 Conclusions

We have performed a Phase I Environmental Site Assessment in conformance with the scope and limitations of ASTM E 1527-13 for the subject property identified as I-526 Corridor Improvements in Charleston County, South Carolina. Any exceptions to, or deletions from, this practice are described in Section 1.4 of this report. This assessment has revealed no evidence of recognized environmental conditions in connection with the subject property, except for the following:

1. Based on its proximity to the subject property and past documented contamination, the LS Starrett (Evans Rule Division) site at 6555 Fain Street which is subject to Voluntary Cleanup Contract (VCC) #11-5732-NRP is considered a recognized environmental condition.
2. Based on its proximity to the subject property and past petroleum release that was issued a Conditional No Further Action (CNFA), the property located at 6549 Fain Street, Montague Industrial, is considered a recognized environmental condition.
3. Based on its proximity to the subject property, the North Charleston Post Office (built on a former landfill) located at 6401 Rivers Avenue is considered a recognized environmental condition.
4. Based on current use of underground storage tanks (USTs) and previous release of petroleum products currently under investigation by the South Carolina Department of Health and Environmental Control (SCDHEC), the property located at 6355 Fain Boulevard, South Carolina Department of Transportation (SCDOT) District 6 Lab, Sign Shop, and Maintenance Facility is considered a recognized environmental condition.
5. Based on its proximity to the subject property, the former Westvaco Landfill located west of Fain Boulevard is considered a recognized environmental condition.
6. Based on its proximity to the subject property, past petroleum release, and current use as a retail petroleum outlet, the Fast Point 53 located at 5995 Rivers Avenue is considered a recognized environmental condition.
7. Because of its proximity to the subject property and past petroleum releases, one of which was issued a CNFA, the former Amoco retail petroleum outlet located at 6001 Rivers Avenue is considered a recognized environmental condition.
8. Based on its proximity to the subject property, past petroleum releases, and current use as a retail petroleum outlet, Mizzell's Exxon located at 5998 Rivers Avenue is considered a recognized environmental condition.
9. Based on its proximity to the subject property and past petroleum release that was issued a CNFA, the property located at 2353 Aviation Avenue, former El Cheapo's retail petroleum outlet, is considered a recognized environmental condition.
10. Based on its proximity to the subject property, the Rivers Refuel, LLC site at 5830 Rivers Avenue which still has an active petroleum release under assessment, is considered a recognized environmental condition.
11. Because it appears to be within the boundaries of the subject property and auto repairs are performed at the business, Jones Ford Auto Dealership located at 5757 Rivers Avenue is considered a recognized environmental condition.
12. Because of proximity to the subject property and current use (JD Byrider used cars) that includes auto repairs, the North Boland Circle Site located at 2930 North Boland Circle (also known as 5689 Rivers Avenue) is considered a recognized environmental condition.
13. The former Credit Cars of Charleston UST site, also located at 5689 Rivers Avenue, which had a past petroleum release that was issued a CNFA, is considered a recognized environmental condition.
14. Because of its proximity to the subject property and a CNFA that was issued for a past petroleum release, the N Boland Circle Site located at the southwest corner of Rivers Avenue and North Boland Circle at the Gas Light Square shopping center is considered a recognized environmental condition.

15. Based on its location, current use of USTs and previous release of petroleum products currently under investigation by SCDHEC, the 7-Eleven / Rivers Place Holdings site located at 5710 Rivers Avenue is considered a recognized environmental condition.
16. Based on its proximity to the subject property and unknown regulatory status, the former Altman Dodge car dealership at 2049 Remount Road that has been assessed under a VCC with the SCDHEC is considered a recognized environmental condition.
17. Based on its location and regulatory status, the former Dryclean USA /Garrett Dry Cleaning facility site at 5634 Rivers Avenue is considered a recognized environmental condition.
18. Based on its proximity to the subject property and past petroleum releases that are still under assessment, the former Circle K 270882 at 5154 North Rhett Avenue is considered a recognized environmental condition.
19. Although no release was noted for the fuel aboveground storage tank (AST) of the emergency generator of the sewer transfer station located at 5251 Virginia Avenue, it is located within the boundaries of the subject property and represents a potential threat. Therefore, it is considered a recognized environmental condition.
20. Although a suspected petroleum release from a UST was issued a no further action (NFA) in 2017 for Quality Transport located at 1003 Lincoln Avenue, it is also a petroleum product transportation service and based on its proximity to the subject property, it is considered a recognized environmental condition.
21. Based on its proximity to the subject property, the Kinder Morgan bulk petroleum storage/refining facility located at 5165 Virginia Avenue is considered a recognized environmental condition.
22. Based on its proximity to the subject property, the Buckeye Terminals bulk petroleum storage/refining facility (and former fertilizer manufacturing plant site) located at 5150 Virginia Avenue is considered a recognized environmental condition.
23. Based on its proximity to the subject property and its regulatory history, the Westvaco (Kapstone) paper mill located at 5600 Virginia Avenue is considered a recognized environmental condition.
24. Based on its location, the Annex to Charleston Naval Complex site that is still under assessment for chlorinated solvent and degradation byproduct groundwater contamination that is migrating northeast toward I-26 is considered a recognized environmental condition.
25. Based on its proximity to the subject property and past petroleum release that was issued a CNFA, General Battery listed at 2416 Air Park Road is considered a recognized environmental condition.
26. Based on its proximity to the subject property and past petroleum release that was issued a CNFA, the Circle K 2723691 located at 5302 Rivers Avenue, which is an active retail petroleum outlet, is considered a recognized environmental condition.
27. Based on its location and past releases, the Circle K 27233354 located at 5255 Rivers Avenue, which is still an active retail petroleum outlet, is considered a recognized environmental condition.
28. Based on its proximity to the subject property and operation of USTs and ASTs, the Sander's Brothers site located at 1990 Harley Street is considered a recognized environmental condition.
29. Because it appears to be within the boundaries of the subject property, the former Charleston Boat Center located at 5133 Rivers Avenue, which is subject to VCC 10-5864-NRP and has recorded groundwater and land use restrictions, is considered a controlled recognized environmental condition.
30. Based on its proximity to the subject property and past petroleum release that was issued a CNFA, the Buchanan Volkswagen site listed at 5130 Rivers Avenue is considered a recognized environmental condition.
31. Based on its proximity to the subject property, current operation as a petroleum storage facility, and an active petroleum release that is under assessment by the SCDHEC, the CEL Oil Products and Dutton Storage, LLC site located at 5402 Dutton Avenue is considered a recognized environmental condition.
32. Based on its location, the Sander's Brothers site listed at 4970 Lacross Road that has four abandoned USTs and an active petroleum release that is under assessment is considered a recognized environmental condition.

33. Based on its location, the Coburg Dairy / Borden Dairy facility at 5001 Lacross Road, a handler of toxic chemicals, is considered a recognized environmental condition.
34. Based on its location and past petroleum release that was issued a CNFA, the former Kwik Fill at 2988 W Montague Avenue is considered a recognized environmental condition.
35. Based on its location, Blue Water 7 located at 2941 W Montague Avenue, which is an active retail petroleum outlet, is considered a recognized environmental condition.
36. Based on its location, Circle K at 2957 W Montague Avenue, which is an active retail petroleum outlet, is considered a recognized environmental condition.
37. Based on current use of USTs and previous release of petroleum products, Sunoco at 3564 W Montague Avenue, an active retail petroleum outlet, is considered a recognized environmental condition.
38. Based its location and current use of a UST, Rivers Edge Marina located at 4354 Bridge View Drive is considered a recognized environmental condition.
39. Based on its proximity to the subject property, Classic Dry Cleaners at 2177 Ashley River Road is considered a recognized environmental condition.
40. Based on its proximity to the subject property, use of ASTs, and past documented polychlorinated biphenyl (PCB) soil and groundwater contamination, the SCE&G Crew Quarters Site (Dominion Energy) at 900 Savage Road is considered a recognized environmental condition.
41. Based on its proximity to the subject property, Costco located at 3050 Ashley Town Center Drive, which is an active retail petroleum outlet and auto repair facility, is considered a recognized environmental condition.
42. The US Defense Fuel Support Pipeline that delivers aircraft fuel to the Charleston Air Force Base via underground pipelines that route nearby and under portions of the subject property is considered a recognized environmental condition.
43. Because trash and unknown waste could be encountered during any planned excavations, the former unpermitted landfill along Ashley Town Center Road is considered a recognized environmental condition.
44. Because buried asbestos waste could be encountered during any planned excavations, the unpermitted landfill areas located under I-526 near the Virginia Avenue exit is considered a recognized environmental condition.

- Current chain-of-title, environmental lien, and/or activity and use limitations information were not provided by the user. This data gap is considered significant and is therefore considered a recognized environmental condition.

10.0 Deviations

S&ME has endeavored to perform this Phase I ESA in substantial conformance with the scope and limitations of ASTM Standard Practice E1527-13 without significant deviation. Because of the limited availability of data, the operational history of the subject property was not documented at intervals of approximately 5 years or prior to development, and environmental lien or activity and use limitations information was not provided by the user. In addition, interviews with past and current property owners were not allowed by the user. No other deviations to ASTM Practice E 1527-13 were made in the completion of this Environmental Site Assessment.

11.0 Additional Services

No additional services were provided during this assessment.

12.0 References

ASTM, 2013. ASTM Standards on Environmental Site Assessments for Commercial Real Estate. E 1527-13, Standard Practice for Environmental Site Assessments: Phase I Environmental Site Assessment Process. American Society for Testing and Materials, Philadelphia, PA.

Phase I ESA – I-526 Corridor Improvements by S&ME dated September 8, 2017

University of South Carolina, 1983. Surface and Subsurface Stratigraphy, Structure and Aquifers of the South Carolina Coastal Plain; Colquhoun, Woollen, Van Nieuwenhuise, Padgett, Oldham, Boylan, Bishop and Howell

USDA/NRCS Web Soil Survey - http://websoilsurvey.nrcs.usda.gov/app/WebSoilSurvey.aspx

Geology of the Carolinas (Horton, Jr. J. Wright and Zullo A. Victor, University of Tennessee Press, 1991)

Charleston County website – www.charlestoncounty.org

EPA Envirofacts Website - http://www3.epa.gov/enviro

South Carolina Department of Natural Resources - www.dnr.state.sc.us

Aerial Photographs – Charleston County GIS, EDR, Google Earth

U.S.G.S. Topographic Maps, Johns Island, Ladson, Melrose, and North Charleston Quadrangles

Online Topographical Maps - http://historicalmaps.arcgis.com/usgs/

Sanborn Fire Insurance Maps – Charleston County Library

South Carolina Department of Health and Environmental Control – www. dhec.sc.gov

13.0 Signatures of Environmental Professionals

We declare that, to the best of our professional knowledge and belief, that we meet the definition of Environmental Professional as defined in § 312.10 of 40 CFR 312.

We have the specific qualifications based on education, training, and experience to assess a property of the nature, history, and setting of the property. We have developed and performed the all appropriate inquiries in conformance with the standards and practices set forth in 40 CFR Part 312.

_____
Norvin C. Duncan
Environmental Professional

_____
Chuck Black, P.E., LEED AP
Principal Engineer, V.P.

14.0 Qualifications of Environmental Professionals

The environmental professionals for this project are Mr. Norvin C. Duncan and Mr. Chuck Black. Mr. Duncan has over 40 years' experience in construction inspection and environmental consulting and has performed numerous Phase I Environmental Site Assessments. Mr. Black has over 28 years of environmental consulting experience. Resumes of the environmental professionals are included in Appendix V.

Appendices

APPENDIX I

FIGURES

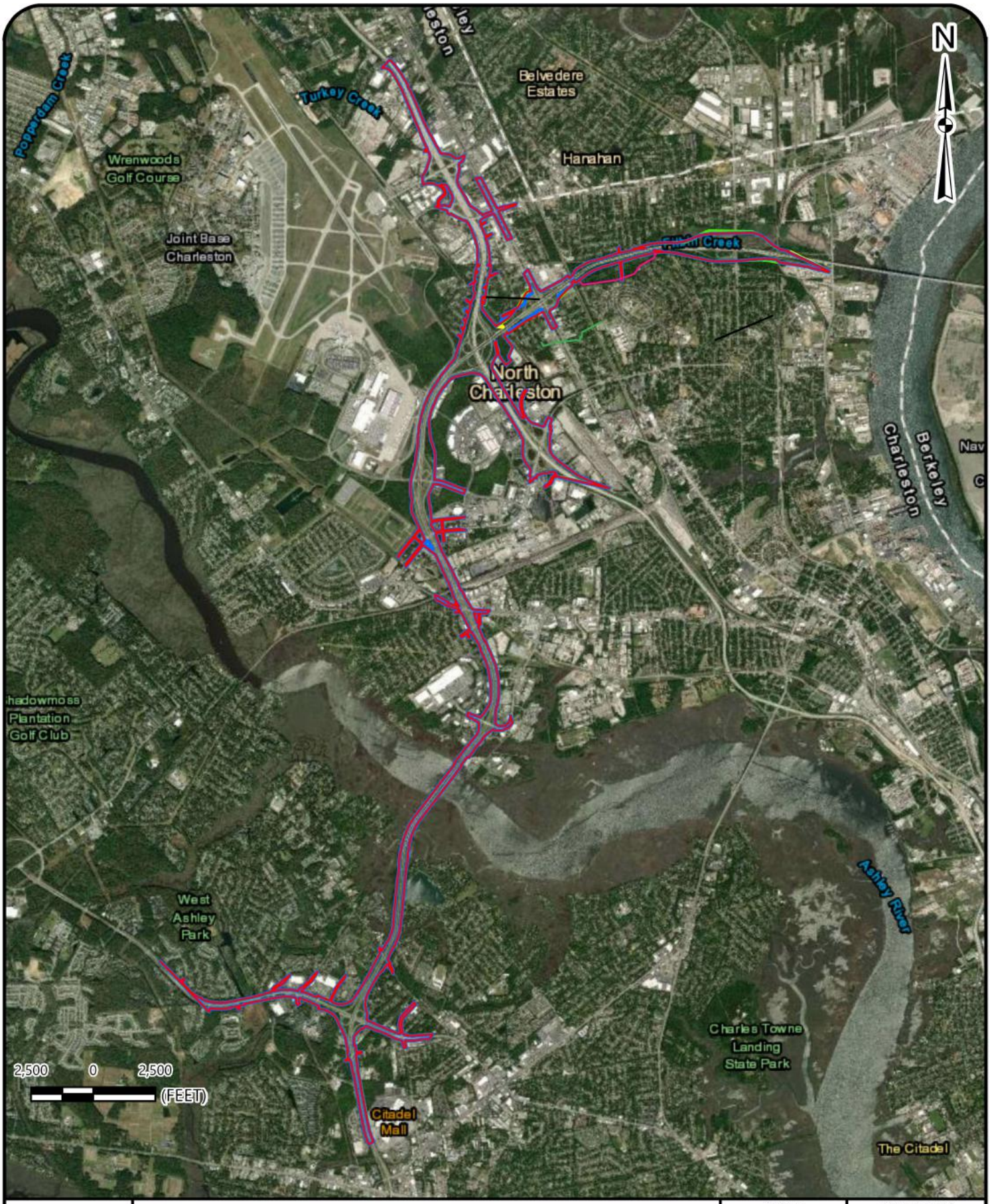

	I-526 West Corridor	SCALE: 1:61,190	FIGURE NO. 1
		DATE: 2-18-20	
	Charleston County, South Carolina	Project No. 1413-15-112	



Target Property

Search Buffer

RECs Identified by Map ID

REC 42 (U.S. Defense Fuel Support Underground Pipeline extends from Point (A) to Point (B)

Map ID	Name	Address
1	LS Starrett-Evans Rule	6555 Fain Street
2	Montague Industrial	6549 Fain Street
3	North Charleston Post Office	6401 Rivers Avenue
4	SCDOT District 6 Lab	6355 Fain Street
5	Westvaco Landfill Site	West of Fain Street
6	Fast Point 53	5995 Rivers Avenue
7	Former Amoco Station	6001 Rivers Avenue
8	Mizzell's Exxon	5998 Rivers Avenue
9	Former El Cheapo's	2353 Aviation Avenue
10	Rivers Refuel, LLC	5830 Rivers Avenue
11	Jones Ford	5757 Rivers Avenue
12	North Boland Circle Site	2930 North Boland Circle
13	Former Credit Cars	5689 Rivers Avenue
14	N Boland Circle-Gas Light Square	Rivers and Boland Circle
15	7-Eleven / Rivers Place Holdings	5710 Rivers Avenue
16	Former Altman Dodge	2049 Remount Road
17	Former Dry-Cleaner	5634 Rivers Avenue
18	Former Circle K 270882	5154 North Rhett Avenue
19	N. Chas Sewer Transfer Station	5251 Virginia Avenue
20	Quality Transport	1003 Lincoln Avenue
21	Kinder Morgan	5165 Virginia Avenue
22	Buckeye Terminals	5150 Virginia Avenue
23	Westvaco (Kapstone) paper mill	5600 Virginia Avenue
24	Former Chas Naval Complex Annex	Remount Road and Air Park Road
25	General Battery	2416 Air Park Road
26	Circle K 2723691	5302 Rivers Avenue
27	Circle K 27233354	5255 Rivers Avenue
28	Sanders Brothers	1990 Harley Street
29	Former Charleston Boat Center	5133 Rivers Avenue
30	Former Buchanan Volkswagon	5130 Rivers Avenue
31	CEL Oil / Dutton Storage, LLC	5402 Dutton Avenue
32	Sanders Brothers	4970 Lacross Road
33	Coburg / Borden Dairy	5001 Lacross Road
34	Former Kwik Fill	2988 West Montague Avenue
35	Blue Water 7	2941 West Montague Avenue
36	Circle K	2957 West Montague Avenue
37	Sunoco / 7-Eleven	3564 West Montague Avenue
38	Rivers Edge Marina	4354 Bridgeview Drive
39	Former Classic Dry Cleaners	2177 Ashley River Road
40	SCE&G Crew Headquarters (Dominion Energy)	900 Savage Road
41	Costco	3050 Ashley Town Center Drive
42	US Defense Fuel Support Underground Pipeline	Remount Road-Rivers Avenue
43	Former Landfill	Ashley Town Center Drive
44	Former Landfill	I-526 at Virginia Avenue Exit

APPENDIX II

EDR ENVIRONMENTAL DATABASE RECORDS REPORT

I-526 Improvements
I-526 Improvements
North Charleston, SC 29418

Inquiry Number: 5996896.6s
March 05, 2020

EDR Area / Corridor Report

6 Armstrong Road, 4th floor
Shelton, CT 06484
Toll Free: 800.352.0050
www.edrnet.com

TABLE OF CONTENTS

SECTION	PAGE
Executive Summary	ES1
Mapped Sites Summary	2
Key Map	15
Map Findings Summary	16
Focus Maps	20
Map Findings	72
Orphan Summary	OR-1
Government Records Searched/Data Currency Tracking	GR-1

Thank you for your business.
Please contact EDR at 1-800-352-0050
with any questions or comments.

Disclaimer - Copyright and Trademark Notice

This Report contains certain information obtained from a variety of public and other sources reasonably available to Environmental Data Resources, Inc. It cannot be concluded from this Report that coverage information for the target and surrounding properties does not exist from other sources. **NO WARRANTY EXPRESSED OR IMPLIED, IS MADE WHATSOEVER IN CONNECTION WITH THIS REPORT. ENVIRONMENTAL DATA RESOURCES, INC. SPECIFICALLY DISCLAIMS THE MAKING OF ANY SUCH WARRANTIES, INCLUDING WITHOUT LIMITATION, MERCHANTABILITY OR FITNESS FOR A PARTICULAR USE OR PURPOSE. ALL RISK IS ASSUMED BY THE USER. IN NO EVENT SHALL ENVIRONMENTAL DATA RESOURCES, INC. BE LIABLE TO ANYONE, WHETHER ARISING OUT OF ERRORS OR OMISSIONS, NEGLIGENCE, ACCIDENT OR ANY OTHER CAUSE, FOR ANY LOSS OF DAMAGE, INCLUDING, WITHOUT LIMITATION, SPECIAL, INCIDENTAL, CONSEQUENTIAL, OR EXEMPLARY DAMAGES. ANY LIABILITY ON THE PART OF ENVIRONMENTAL DATA RESOURCES, INC. IS STRICTLY LIMITED TO A REFUND OF THE AMOUNT PAID FOR THIS REPORT.** Purchaser accepts this Report "AS IS". Any analyses, estimates, ratings, environmental risk levels or risk codes provided in this Report are provided for illustrative purposes only, and are not intended to provide, nor should they be interpreted as providing any facts regarding, or prediction or forecast of, any environmental risk for any property. Only a Phase I Environmental Site Assessment performed by an environmental professional can provide information regarding the environmental risk for any property. Additionally, the information provided in this Report is not to be construed as legal advice.

Copyright 2020 by Environmental Data Resources, Inc. All rights reserved. Reproduction in any media or format, in whole or in part, of any report or map of Environmental Data Resources, Inc., or its affiliates, is prohibited without prior written permission.

EDR and its logos (including Sanborn and Sanborn Map) are trademarks of Environmental Data Resources, Inc. or its affiliates. All other trademarks used herein are the property of their respective owners.

EXECUTIVE SUMMARY

A search of available environmental records was conducted by Environmental Data Resources, Inc (EDR). The report was designed to assist parties seeking to meet the search requirements of EPA's Standards and Practices for All Appropriate Inquiries (40 CFR Part 312), the ASTM Standard Practice for Environmental Site Assessments (E 1527-13), the ASTM Standard Practice for Environmental Site Assessments for Forestland or Rural Property (E 2247-16), the ASTM Standard Practice for Limited Environmental Due Diligence: Transaction Screen Process (E 1528-14) or custom requirements developed for the evaluation of environmental risk associated with a parcel of real estate.

SUBJECT PROPERTY INFORMATION

ADDRESS

I-526 IMPROVEMENTS
NORTH CHARLESTON, SC 29418

TARGET PROPERTY SEARCH RESULTS

The Target Property was identified in the following databases.

Page Numbers and Map Identifcations refer to the EDR Area/Corridor Report where detailed data on individual sites can be reviewed.

Sites listed in ***bold italics*** are in multiple databases.

STANDARD ENVIRONMENTAL RECORDS

Federal RCRA generators list

RCRA-VSQG: RCRA - Very Small Quantity Generators (Formerly Conditionally Exempt Small Quantity Generators)

A review of the RCRA-VSQG list, as provided by EDR, and dated 12/16/2019 has revealed that there are 3 RCRA-VSQG sites within the requested target property.

Site	Address	Map ID / Focus Map(s)	Page
SCDOT LOWER STATE SI EPA ID:: SCR000763672	***6355 FAIN BLVD***	***C13 / 4***	***81***
SCDOT DIST 6 LAB EPA ID:: SCD982099194	6355 B FAIN BLVD	D20 / 4	93
ENGILITY CORP EPA ID:: SCR000769968	5965 CORE RD STE 612	30 / 4	102

Federal ERNS list

ERNS: Emergency Response Notification System

A review of the ERNS list, as provided by EDR, and dated 09/09/2019 has revealed that there is 1 ERNS site within the requested target property.

Site	Address	Map ID / Focus Map(s)	Page
Not reported Incident Date Time: 1994-11-11 10:15:00 NRC Report #: 269286	2099 REMOUNT RD	K47 / 4	117

State- and tribal - equivalent CERCLIS

SC SHWS: Site Assessment Section Project List

A review of the SC SHWS list, as provided by EDR, and dated 10/01/2019 has revealed that there are 3 SC SHWS sites within the requested target property.

Site	Address	Map ID / Focus Map(s)	Page
STROM ALTMAN DODGE S EPA ID: SCS123457717	***2049 REMOUNT RD***	***I39 / 4***	***110***
MARINE CORPS RESERVE EPA ID: SCS123457449	***2517 VECTOR AVE***	***J45 / 4***	***115***
TIP TOP CLEANERS EPA ID: SCDRY0056156	***5647 RIVERS AVE***	***M59 / 4***	***125***

State and tribal leaking storage tank lists

SC LUST: Leaking Underground Storage Tank List

A review of the SC LUST list, as provided by EDR, and dated 10/23/2019 has revealed that there are 8 SC LUST sites within the requested target property.

Site	Address	Map ID / Focus Map(s)	Page
HAWTHORNE CORPORATIO No Action Required: 05/05/1993 Substance: PETRO Facility Id: 11300	***6543 FAIN RD***	***A5 / 4***	***73***
HERTZ EQUIPMENT RENT No Action Required: 08/31/1995 No Action Required: 08/20/2007 Substance: PETRO Substance: PETROL Facility Id: 10056	***6445 FAIN RD***	***B7 / 4***	***75***
NORTH CHARLESTON MAI No Action Required: 04/16/2004 No Action Required: 04/21/1998 Substance: PETRO Substance: PETROL Facility Id: 01078	***6355 FAIN BLVD***	***C16 / 4***	***84***
EL CHEAPOS No Action Required: 02/19/2008 Substance: PETRO	***2353 AVIATION AVE***	***E23 / 4***	***96***

Facility Id: 01375			
ALTMAN DODGE INC	***2049 REMOUNT RD***	***I42 / 4***	***113***
No Action Required: 01/15/2001 Substance: PETRO Facility Id: 01324			
N BOLAND CIRCLE SITE	***RIVERS AVE & N BOLAN***	***L53 / 4***	***119***
No Action Required: 07/31/2000 Substance: PETRO Facility Id: 15318			
SANDERS BROTHERS CON	***4970 LACROSS RD***	***N71 / 8***	***131***
Substance: PETRO Facility Id: 15916			
7-ELEVEN 40376	***3564 MONTAGUE AVE***	***T93 / 12***	***162***
No Action Required: 01/21/2010 Substance: PETROL Facility Id: 12270			

State and tribal registered storage tank lists

SC UST: Comprehensive Underground Storage Tanks

A review of the SC UST list, as provided by EDR, and dated 11/09/2019 has revealed that there are 9 SC UST sites within the requested target property.

Site	Address	Map ID / Focus Map(s)	Page
HAWTHORNE CORPORATIO	***6543 FAIN RD***	***A5 / 4***	***73***
Facility Id: 11300 Status: Abandoned			
HERTZ EQUIPMENT RENT	***6445 FAIN RD***	***B7 / 4***	***75***
Facility Id: 10056 Status: Abandoned			
NORTH CHARLESTON MAI	***6355 FAIN BLVD***	***C16 / 4***	***84***
Facility Id: 01078 Status: Currently in Use Status: Abandoned			
SC DEPT OF TRANSPORT	6355 FAIN BLVD	C18 / 4	93
Facility Id: 10045			
EL CHEAPOS	***2353 AVIATION AVE***	***E23 / 4***	***96***
Facility Id: 01375 Status: Abandoned			
ALTMAN DODGE INC	***2049 REMOUNT RD***	***I42 / 4***	***113***
Facility Id: 01324 Status: Abandoned			
N BOLAND CIRCLE SITE	***RIVERS AVE & N BOLAN***	***L53 / 4***	***119***
Facility Id: 15318 Status: Abandoned			
SANDERS BROTHERS CON	***4970 LACROSS RD***	***N71 / 8***	***131***
Facility Id: 15916			

Status: Abandoned

7-ELEVEN 40376 Facility Id: 12270 Status: Currently in Use	***3564 MONTAGUE AVE***	***T93 / 12***	***162***

SC AST: Aboveground Storage Tank List

A review of the SC AST list, as provided by EDR, and dated 03/25/2004 has revealed that there is 1 SC AST site within the requested target property.

Site	Address	Map ID / Focus Map(s)	Page
SANDERS BROTHERS - L Facility Id: 880	4970 LACROSS ROAD	N70 / 8	130

State and tribal institutional control / engineering control registries

SC RCR: Registry of Conditional Remedies

A review of the SC RCR list, as provided by EDR, and dated 09/09/2019 has revealed that there are 2 SC RCR sites within the requested target property.

Site	Address	Map ID / Focus Map(s)	Page
EL CHEAPOS	***2353 AVIATION AVE***	***E23 / 4***	***96***
7-ELEVEN 40376	***3564 MONTAGUE AVE***	***T93 / 12***	***162***

SC AUL: Land Use Controls

A review of the SC AUL list, as provided by EDR, and dated 12/09/2019 has revealed that there is 1 SC AUL site within the requested target property.

Site	Address	Map ID / Focus Map(s)	Page
STROM ALTMAN DODGE S	***2049 REMOUNT RD***	***I39 / 4***	***110***

State and tribal voluntary cleanup sites

SC VCP: Voluntary Cleanup Sites

A review of the SC VCP list, as provided by EDR, and dated 10/01/2019 has revealed that there are 2 SC VCP sites within the requested target property.

Site	Address	Map ID / Focus Map(s)	Page
STROM ALTMAN DODGE S	***2049 REMOUNT RD***	***I40 / 4***	***111***
MARINE CORPS RESERVE	***2517 VECTOR AVE***	***J45 / 4***	***115***

EXECUTIVE SUMMARY

State and tribal Brownfields sites

SC BROWNFIELDS: Brownfields Sites Listing

A review of the SC BROWNFIELDS list, as provided by EDR, and dated 10/01/2019 has revealed that there are 2 SC BROWNFIELDS sites within the requested target property.

Site	Address	Map ID / Focus Map(s)	Page
STROM ALTMAN DODGE S Status Code: COMP File Number: 58369	***2049 REMOUNT RD***	***I40 / 4***	***111***
MARINE CORPS RESERVE Status Code: INCOMP File Number: 58011	***2517 VECTOR AVE***	***J45 / 4***	***115***

ADDITIONAL ENVIRONMENTAL RECORDS

Local Lists of Hazardous waste / Contaminated Sites

SC ALLSITES: Site Assessment & Remediation Public Record Database

A review of the SC ALLSITES list, as provided by EDR, and dated 12/09/2019 has revealed that there are 2 SC ALLSITES sites within the requested target property.

Site	Address	Map ID / Focus Map(s)	Page
STROM ALTMAN DODGE S Project Status Code: COMP	***2049 REMOUNT RD***	***I39 / 4***	***110***
MARINE CORPS RESERVE Project Status Code: INCOMP	***2517 VECTOR AVE***	***J45 / 4***	***115***

Records of Emergency Release Reports

HMIRS: Hazardous Materials Information Reporting System

A review of the HMIRS list, as provided by EDR, and dated 12/05/2019 has revealed that there is 1 HMIRS site within the requested target property.

Site	Address	Map ID / Focus Map(s)	Page
Not reported	6425 FAIN RD	B10 / 4	79

SC SPILLS: Spills Database List

A review of the SC SPILLS list, as provided by EDR, and dated 11/27/2019 has revealed that there are 5 SC SPILLS sites within the requested target property.

Site	Address	Map ID / Focus Map(s)	Page
TRUCK SPILL	5400 N RHETT AVE	64 / 5	127

Incident Name: 201404748 Incident ID number: 113393284			
FUEL SPILL Incident Name: 200204528 Incident ID number: 4230684	I-526 & RIVERS AVE	65 / 8	128
Not reported Incident Name: 200502926 Incident ID number: 14550376	2401 MALL DR IN CHAR	76 / 8	137
Not reported Incident Name: 201700217 Incident ID number: 136644484	E MONTAGUE AVE AND M	77 / 8	138
QUICK FILL GAS STATI Incident Name: 200302781 Incident ID number: 5571277	2936 W MONTAGUE AVE	S86 / 8	157

Other Ascertainable Records

RCRA NonGen / NLR: RCRA - Non Generators / No Longer Regulated

A review of the RCRA NonGen / NLR list, as provided by EDR, and dated 12/16/2019 has revealed that there are 8 RCRA NonGen / NLR sites within the requested target property.

Site	Address	Map ID / Focus Map(s)	Page
FEDERAL EXPRESS CORP EPA ID:: SCD987572047	***6425 FAIN ROAD***	***B11 / 4***	***79***
ALTMAN DODGE INC EPA ID:: SCD981931702	2049 REMOUNT RD	I38 / 4	108
TIP TOP CLEANERS EPA ID:: SCR000764522	5647 RIVERS AVE	M58 / 4	123
SANDERS BROTHERS CON EPA ID:: SCD981019029	4960 LACROSS	N72 / 8	134
MARRIOT HOTEL EPA ID:: SCD981759988	***4770 MARIOTT DRIVE***	***P79 / 8***	***139***
MEDICAL UNIV OF SC M EPA ID:: SCR000762302	***4750 GOER DR***	***P80 / 8***	***141***
LEGGETT & PLATT INC EPA ID:: SCD003339710	4500 GOER RD	85 / 8	144
ECONO AUTO PAINTING EPA ID:: SCD982171845	***3409 MONTAGUE***	***88 / 12***	***158***

DOD: Department of Defense Sites

A review of the DOD list, as provided by EDR, and dated 12/31/2005 has revealed that there is 1 DOD site within the requested target property.

Site	Address	Map ID / Focus Map(s)	Page
CHARLESTON AIR FORCE		Region / 1,3,4,7,8	71

EXECUTIVE SUMMARY

ICIS: Integrated Compliance Information System

A review of the ICIS list, as provided by EDR, and dated 11/18/2016 has revealed that there is 1 ICIS site within the requested target property.

Site	Address	Map ID / Focus Map(s)	Page
STOLLER CHEMICAL CO. FRS ID:: 110009261912	***U.S. HIGHWAY 17***	***O75 / 8***	***136***

MLTS: Material Licensing Tracking System

A review of the MLTS list, as provided by EDR, and dated 10/25/2019 has revealed that there is 1 MLTS site within the requested target property.

Site	Address	Map ID / Focus Map(s)	Page
NAVY, DEPARTMENT OF License Number:: 39-08478-04	4600 GOER ROAD	R83 / 8	143

FINDS: Facility Index System/Facility Registry System

A review of the FINDS list, as provided by EDR, and dated 11/22/2019 has revealed that there are 32 FINDS sites within the requested target property.

Site	Address	Map ID / Focus Map(s)	Page
HAWTHORNE CORPORATIO Registry ID:: 110017045669	6543 FAIN RD	A4 / 4	73
HERTZ EQUIPMENT RENT Registry ID:: 110017177972	6445 FAIN RD	B8 / 4	78
FEDERAL EXPRESS CORP Registry ID:: 110004940752	***6425 FAIN ROAD***	***B11 / 4***	***79***
SCDOT LOWER STATE SI Registry ID:: 110014362616	***6355 FAIN BLVD***	***C13 / 4***	***81***
NORTH CHARLESTON MAI Registry ID:: 110017139522	6355 FAIN BLVD	C17 / 4	92
DANIEL ISLAND WOODWO Registry ID:: 110070319593	6333 FAIN BLVD	19 / 4	93
EL CHEAPOS Registry ID:: 110017331038	2353 AVIATION AVE	E25 / 4	100
CTP PARTNERS LLC Registry ID:: 110017091127	2355 AVIATION AVE	E26 / 4	100
CHARLESTON EQUITIES Registry ID:: 110017092153	AVIATION AVE	F28 / 4	101
HAWTHORNE AVIATION Registry ID:: 110017171095	AVIATION AVE	F29 / 4	102
ENGILITY CORP Registry ID:: 110037443237	***5965 CORE RD STE 612***	***F31 / 4***	***105***
PEARLSTINE REAL ESTA Registry ID:: 110019921502	5900 CORE RD	G32 / 4	105
ANNEX TO CHARLESTON	***BLDG 2513 C AVE***	***35 / 4***	***106***

Registry ID:: 110001138581			
ALTMAN DODGE INCORPO Registry ID:: 110002255997	***2049 REMOUNT RD***	***I37 / 4***	***107***
ANNEX TO CHARLESTON Registry ID:: 110002199674	2511 COMMAND ST	J46 / 4	117
N BOLAND CIRCLE SITE Registry ID:: 110017148184	RIVERS AVE & NORTH B	L52 / 4	119
PALMETTO WELLNESS CE Registry ID:: 110017309018	3782-A ASHLEY PHOSPH	54 / 4	121
CREDIT CARS OF CHARL Registry ID:: 110017173360	5659 RIVERS AVE	L55 / 4	121
TIP TOP CLEANERS Registry ID:: 110015322319	***5647 RIVERS AVE***	***M59 / 4***	***125***
SOUTHERN BELL Registry ID:: 110017324233	211-5900 RIVERS AVE	66 / 8	129
SANDERS BROTHERS CON Registry ID:: 110002313951	***4970 LACROSS ROAD***	***N69 / 8***	***130***
H G HARDERS & SON IN Registry ID:: 110017010438	US HWY 17	O74 / 8	136
STOLLER CHEMICAL CO. Registry ID:: 110009261912	***U.S. HIGHWAY 17***	***O75 / 8***	***136***
MARRIOTT HOTEL CHARL Registry ID:: 110016962296	4770 MARRIOT DR	P78 / 8	139
MARRIOT HOTEL Registry ID:: 110004939416	***4770 MARIOTT DRIVE***	***P79 / 8***	***139***
MEDICAL UNIV OF SC M Registry ID:: 110012223566	***4750 GOER DR***	***P80 / 8***	***141***
EXXON 44839 Registry ID:: 110017148932	I 26 & W MONTAGUE AV	Q81 / 8	143
FINA SERVICE STATION Registry ID:: 110017115218	I-26 & MONTAGUE AVE	Q82 / 8	143
USN SPAWARSYSCEN CHA Registry ID:: 110019999377	4600 GOER DR	R84 / 8	144
ECONO AUTO PAINTING Registry ID:: 110002255309	***3409 MONTAGUE***	***88 / 12***	***158***
SUNOCO 0616-1137/COO Registry ID:: 110017044232	3564 MONTAGUE AVE	T92 / 12	162
CHARLESTON MENTAL HE Registry ID:: 110020006198	CHARLIE HALL BLVD	95 / 19	165

ECHO: Enforcement & Compliance History Information

A review of the ECHO list, as provided by EDR, and dated 10/06/2019 has revealed that there are 11 ECHO sites within the requested target property.

Site	Address	Map ID / Focus Map(s)	Page
FEDERAL EXPRESS CORP	***6425 FAIN ROAD***	***B11 / 4***	***79***

Registry ID: 110004940752			
SCDOT LOWER STATE SI	***6355 FAIN BLVD***	***C13 / 4***	***81***
Registry ID: 110014362616			
ENGILITY CORP	***5965 CORE RD STE 612***	***F31 / 4***	***105***
Registry ID: 110037443237			
ANNEX TO CHARLESTON	***BLDG 2513 C AVE***	***35 / 4***	***106***
Registry ID: 110001138581			
ALTMAN DODGE INCORPO	***2049 REMOUNT RD***	***I37 / 4***	***107***
Registry ID: 110002255997			
TIP TOP CLEANERS	***5647 RIVERS AVE***	***M59 / 4***	***125***
Registry ID: 110015322319			
SANDERS BROTHERS CON	***4970 LACROSS ROAD***	***N69 / 8***	***130***
Registry ID: 110002313951			
STOLLER CHEMICAL CO.	***U.S. HIGHWAY 17***	***O75 / 8***	***136***
Registry ID: 110009261912			
MARRIOT HOTEL	***4770 MARIOTT DRIVE***	***P79 / 8***	***139***
Registry ID: 110004939416			
MEDICAL UNIV OF SC M	***4750 GOER DR***	***P80 / 8***	***141***
Registry ID: 110012223566			
ECONO AUTO PAINTING	***3409 MONTAGUE***	***88 / 12***	***158***
Registry ID: 110002255309			

SC ASBESTOS: ASBESTOS

A review of the SC ASBESTOS list, as provided by EDR, and dated 10/30/2019 has revealed that there are 2 SC ASBESTOS sites within the requested target property.

Site	Address	Map ID / Focus Map(s)	Page
BANK OF AMERICA SC1-	5900 CORE AVE	G33 / 4	105
ONE MONTAGUE	4918 DORCHESTER RD	94 / 12	165

SC DRYCLEANERS: Drycleaner Database

A review of the SC DRYCLEANERS list, as provided by EDR, and dated 01/08/2018 has revealed that there is 1 SC DRYCLEANERS site within the requested target property.

Site	Address	Map ID / Focus Map(s)	Page
TIP TOP CLEANERS/FMR	5647 RIVERS AVE	M60 / 4	126
BLWM Number: 56156			

SC Financial Assurance: Financial Assurance Information Listing

A review of the SC Financial Assurance list, as provided by EDR, has revealed that there are 4 SC Financial Assurance sites within the requested target property.

Site	Address	Map ID / Focus Map(s)	Page
HERTZ EQUIPMENT RENT	***6445 FAIN RD***	***B7 / 4***	***75***
Database: Financial Assurance 3, Date of Government Version: 11/09/2019			

Facility ID: P 10056

NORTH CHARLESTON MAI ***6355 FAIN BLVD*** ***C16 / 4*** ***84***
Database: Financial Assurance 3, Date of Government Version: 11/09/2019
Facility ID: P 01078

EL CHEAPOS ***2353 AVIATION AVE*** ***E23 / 4*** ***96***
Database: Financial Assurance 3, Date of Government Version: 11/09/2019
Facility ID: P 01375

7-ELEVEN 40376 ***3564 MONTAGUE AVE*** ***T93 / 12*** ***162***
Database: Financial Assurance 3, Date of Government Version: 11/09/2019
Facility ID: P 12270

SC GWCI: Groundwater Contamination Inventory

A review of the SC GWCI list, as provided by EDR, and dated 07/01/2008 has revealed that there are 5 SC GWCI sites within the requested target property.

Site	Address	Map ID / Focus Map(s)	Page
NORTH CHARLESTON MAI Solid Waste Permit #: 01078	***6355 FAIN BLVD***	***C16 / 4***	***84***
EL CHEAPOS Solid Waste Permit #: 01375	***2353 AVIATION AVE***	***E23 / 4***	***96***
N BOLAND CIRCLE SITE Solid Waste Permit #: 15318	***RIVERS AVE & N BOLAN***	***L53 / 4***	***119***
SANDERS BROTHERS CON Solid Waste Permit #: 15916	***4970 LACROSS RD***	***N71 / 8***	***131***
7-ELEVEN 40376 Solid Waste Permit #: 12270	***3564 MONTAGUE AVE***	***T93 / 12***	***162***

EDR HIGH RISK HISTORICAL RECORDS

EDR Exclusive Records

EDR Hist Auto: EDR Exclusive Historical Auto Stations

A review of the EDR Hist Auto list, as provided by EDR, has revealed that there are 6 EDR Hist Auto sites within the requested target property.

Site	Address	Map ID / Focus Map(s)	Page
VALUE NO 624	2353 W AVIATION AVE	E22 / 4	96
EL CHEAPO	2355 W AVIATION AVE	E27 / 4	101
SMITHS TEN MILE SHEL	2046 REMOUNT ROAD	H34 / 4	106
PALMETTO TEXACO	5659 RIVERS AVENUE	L57 / 4	122
MACKS FINA	2936 W MONTAGUE AVE	S87 / 8	158
SUNOCO INC	3564 W MONTAGUE AVE	T91 / 12	161

EDR Hist Cleaner: EDR Exclusive Historical Cleaners

A review of the EDR Hist Cleaner list, as provided by EDR, has revealed that there is 1 EDR Hist Cleaner site within the requested target property.

Site	Address	Map ID / Focus Map(s)	Page
PORT CITY CLEANERS &	5647 RIVERS AVE	M62 / 4	126

EDR RECOVERED GOVERNMENT ARCHIVES

Exclusive Recovered Govt. Archives

SC RGA HWS: Recovered Government Archive State Hazardous Waste Facilities List

A review of the SC RGA HWS list, as provided by EDR, has revealed that there are 2 SC RGA HWS sites within the requested target property.

Site	Address	Map ID / Focus Map(s)	Page
TIP TOP CLEANERS/FMR	5647 RIVERS AVE	M61 / 4	126
TIP TOP CLEANERS/FMR	5647 RIVERS AVE	M63 / 4	127

SC RGA LUST: Recovered Government Archive Leaking Underground Storage Tank

A review of the SC RGA LUST list, as provided by EDR, has revealed that there are 24 SC RGA LUST sites within the requested target property.

Site	Address	Map ID / Focus Map(s)	Page
HAWTHORNE CORPORATIO	6543 FAIN RD	A1 / 4	72
HAWTHORNE CORPORATIO	6543 FAIN RD	A2 / 4	72
HAWTHORNE CORPORATIO	6543 FAIN RD	A3 / 4	73
HERTZ EQUIPMENT RENT	6445 FAIN ROAD	B6 / 4	74
HERTZ EQUIPMENT RENT	6445 FAIN RD	B9 / 4	78
NORTH CHARLESTON MAI	6355C FAIN BLVD	C12 / 4	81
NORTH CHARLESTON MAI	6355 FAIN BLVD	C14 / 4	83
NORTH CHARLESTON MAI	6355 FAIN BLVD	C15 / 4	83
SPEEDWAY #624	2353 AVIATION AVE	E21 / 4	95
EL CHEAPOS	2353 AVIATION AVE	E24 / 4	99
BURNSIDE DODGE	2049 REMOUNT RD	I36 / 4	107
ALTMAN DODGE	2049 REMOUNT RD	I41 / 4	113
ALTMAN DODGE INC	2049 REMOUNT RD	I43 / 4	114
ALTMAN DODGE	2049 REMOUNT RD	I44 / 4	115
N BOLAND CIRCLE SITE	RIVERS AVE & NORTH B	L48 / 4	117
N BOLAND CIRCLE SITE	RIVERS AVE & N BOLAN	L49 / 4	118
N BOLAND CIRCLE SITE	RIVERS AVE & NORTH B	L50 / 4	118
NORTH BOLAND CIRCLE	RIVERS AVE. & NORTH	L51 / 4	118
CREDIT CARS OF CHARL	5659 RIVERS AVE	L56 / 4	122
SANDERS BROTHERS CON	4970 LACROSS RD	N67 / 8	129
SANDERS BROTHERS CON	4970 LACROSS RD	N68 / 8	129
SANDERS BROTHERS CON	4970 LACROSS RD	N73 / 8	135
SUNOCO 0616-1137/COO	3564 MONTAGUE AVE	T89 / 12	161
SUNOCO 0616-1137/COO	3564 MONTAGUE AVE	T90 / 12	161

EXECUTIVE SUMMARY

SURROUNDING SITES: SEARCH RESULTS

Surrounding sites were identified in the following databases.

Page Numbers and Map Identifcations refer to the EDR Area/Corridor Report where detailed data on individual sites can be reviewed.

Sites listed in ***bold italics*** are in multiple databases.

Unmappable (orphan) sites are not considered in the foregoing analysis.

STANDARD ENVIRONMENTAL RECORDS

Federal CERCLIS list

SEMS: Superfund Enterprise Management System

A review of the SEMS list, as provided by EDR, and dated 01/30/2020 has revealed that there are 2 SEMS sites within approximately 0.5 miles of the requested target property.

Site	Address	Direction / Distance	Map ID / Focus Map(s)	Page
CUMMINS ENGINE COMPA Site ID: 0407579 EPA Id: SCD062702196	***4500 LEEDS AVENUE***	***NW 1/4 - 1/2 (0.288 mi.)***	***CJ397 / 12***	***766***
QUALITY CARRIERS, IN Site ID: 0409885 EPA Id: SCN000409885	4953 VIRGINIA AVENUE	S 1/4 - 1/2 (0.358 mi.)	417 / 10	829

Federal CERCLIS NFRAP site list

SEMS-ARCHIVE: Superfund Enterprise Management System Archive

A review of the SEMS-ARCHIVE list, as provided by EDR, and dated 01/30/2020 has revealed that there are 6 SEMS-ARCHIVE sites within approximately 0.5 miles of the requested target property.

Site	Address	Direction / Distance	Map ID / Focus Map(s)	Page
FAIN SEPTIC DUMP Site ID: 0403329 EPA Id: SCD077438786	***6309 FAIN ST***	***WSW 0 - 1/8 (0.007 mi.)***	***D112 / 4***	***192***
USPS N. CHARLESTON P	RIVERS AVENUE, .7 MI	ENE 0 - 1/8 (0.089 mi.)	234 / 4	430
SCHWERMAN TRUCKING C Site ID: 0404895 EPA Id: SCD058182643	***1907 REMOUNT ROAD***	***ESE 1/8 - 1/4 (0.139 mi.)***	***BQ300 / 4***	***534***
BUCKEYE TERMINALS LL Site ID: 0405703 EPA Id: SCD030090989	***5150 VIRGINIA AVE***	***SSE 1/8 - 1/4 (0.168 mi.)***	***BV325 / 10***	***585***
DELFIN GROUP USA, LL Site ID: 0403206 EPA Id: SCD000420315	***4950 VIRGINIA AVE***	***SSE 1/4 - 1/2 (0.434 mi.)***	***CU448 / 10***	***899***
WESTVACO	***VIRGINA AVENUE***	***NNE 1/4 - 1/2 (0.495 mi.)***	***DC480 / 6***	***1049***

EXECUTIVE SUMMARY

Federal RCRA CORRACTS facilities list

CORRACTS: Corrective Action Report

A review of the CORRACTS list, as provided by EDR, and dated 12/16/2019 has revealed that there are 4 CORRACTS sites within approximately1 mile of the requested target property.

Site	Address	Direction / Distance	Map ID / Focus Map(s)	Page
LOCKHEED MARTIN CORP EPA ID:: SCD048372023	***4280 PACE STREET***	***ENE 1/4 - 1/2 (0.456 mi.)***	***CW463 / 12***	***936***
ICS SC II LLC EPA ID:: SCD003339702	***2819 INDUSTRIAL AVE***	***ENE 1/2 - 1 (0.658 mi.)***	***DE495 / 12***	***1455***
SALISBURY ELECTRICAL EPA ID:: SCD003339207	***4090 AZALEA DR***	***E 1/2 - 1 (0.911 mi.)***	***506 / 17***	***1632***
JOINT BASE CHARLESTO EPA ID:: SC3570024460	***437 ABG DEEV***	***W 1/2 - 1 (0.980 mi.)***	***511 / 3***	***1701***

Federal RCRA non-CORRACTS TSD facilities list

RCRA-TSDF: RCRA - Treatment, Storage and Disposal

A review of the RCRA-TSDF list, as provided by EDR, and dated 12/16/2019 has revealed that there are 2 RCRA-TSDF sites within approximately 0.5 miles of the requested target property.

Site	Address	Direction / Distance	Map ID / Focus Map(s)	Page
LOCKHEED MARTIN CORP EPA ID:: SCD048372023	***4280 PACE STREET***	***ENE 1/4 - 1/2 (0.456 mi.)***	***CW463 / 12***	***936***
WESTVACO EPA ID:: SCD003358322	***VIRGINA AVENUE***	***NNE 1/4 - 1/2 (0.495 mi.)***	***DC480 / 6***	***1049***

Federal RCRA generators list

RCRA-LQG: RCRA - Large Quantity Generators

A review of the RCRA-LQG list, as provided by EDR, and dated 12/16/2019 has revealed that there are 2 RCRA-LQG sites within approximately 0.25 miles of the requested target property.

Site	Address	Direction / Distance	Map ID / Focus Map(s)	Page
TARGET STORE 1391 EPA ID:: SCR000767616	***2070 SAM RITTENBERG***	***ENE 1/8 - 1/4 (0.194 mi.)***	***356 / 19***	***686***
WALGREENS #12782 EPA ID:: SCR000786657	1925 ASHLEY RIVER RD	ESE 1/8 - 1/4 (0.216 mi.)	374 / 20	723

EXECUTIVE SUMMARY

RCRA-SQG: RCRA - Small Quantity Generators

A review of the RCRA-SQG list, as provided by EDR, and dated 12/16/2019 has revealed that there are 19 RCRA-SQG sites within approximately 0.25 miles of the requested target property.

Site	Address	Direction / Distance	Map ID / Focus Map(s)	Page
LOWES OF W ASHLEY 65 EPA ID:: SCR000785154	3125 GLENN MCCONNELL	0 - 1/8 (0.001 mi.)	96 / 19	166
HOME DEPOT 1118 EPA ID:: SCR000766105	***2008 MAGWOOD RD***	***NW 0 - 1/8 (0.005 mi.)***	***106 / 19***	***179***
RSFH CANCER CTR EPA ID:: SCR000773390	2085 HENRY TECKLENBU	WSW 0 - 1/8 (0.012 mi.)	123 / 19	210
SHERWIN WILLIAMS CO EPA ID:: SCR000769513	***5350 RIVERS AVE***	***N 0 - 1/8 (0.020 mi.)***	***AF152 / 4***	***268***
HD SUPPLY CONSTRUCTI EPA ID:: SCR000768937	3445 BUFFALO AVE BLG	ENE 0 - 1/8 (0.020 mi.)	156 / 12	280
RSFH SAINT FRANCIS H EPA ID:: SCR000773168	***2095 HENRY TECKLENBR***	***S 0 - 1/8 (0.022 mi.)***	***AI165 / 19***	***291***
LIFE INDUSTRIES CORP EPA ID:: SCR000002535	***2081 BRIDGEVIEW DR***	***SE 0 - 1/8 (0.066 mi.)***	***AR206 / 16***	***369***
ORGANIC STANDARD SOL EPA ID:: SCR000004663	***2030 SAVAGE RD***	***WSW 0 - 1/8 (0.080 mi.)***	***AX224 / 19***	***416***
WURTHWOOD GROUP CHAR EPA ID:: SCR000768309	4325 LEAR AVE	ENE 0 - 1/8 (0.090 mi.)	BB237 / 12	436
WALMART SUPERCENTER EPA ID:: SCR000766303	4920 CENTRE POINTE D	WSW 0 - 1/8 (0.095 mi.)	246 / 8	449
SEALOFLEX INC EPA ID:: SCR000764571	***2516 OSCAR JOHNSON D***	***NE 0 - 1/8 (0.110 mi.)***	***263 / 12***	***471***
COSTCO WHOLESALE 360 EPA ID:: SCR000761346	***3050 ASHLEY TOWN CEN***	***WSW 0 - 1/8 (0.110 mi.)***	***BH265 / 22***	***478***
ALCAMI CORPORATION EPA ID:: SCR000074237	4221 FABER PLACE DR	WSW 1/8 - 1/4 (0.129 mi.)	288 / 16	514
BUCKEYE TERMINALS LL EPA ID:: SCD030090989	***5150 VIRGINIA AVE***	***SSE 1/8 - 1/4 (0.168 mi.)***	***BV325 / 10***	***585***
MARABU NORTH AMERICA EPA ID:: SCR000777565	***2460 A REMOUNT ROAD***	***WSW 1/8 - 1/4 (0.168 mi.)***	***329 / 4***	***605***
GEL LABORATORIES LLC EPA ID:: SCD982159212	***2040 SAVAGE ROAD***	***SSW 1/8 - 1/4 (0.178 mi.)***	***BX334 / 19***	***611***
MARATHON PETROLEUM C EPA ID:: SCR000786087	5165 VIRGINIA AVE	S 1/8 - 1/4 (0.180 mi.)	BV343 / 10	657
KINDER MORGAN NORTH EPA ID:: SCR000771394	5165 VIRGINIA AVE	S 1/8 - 1/4 (0.180 mi.)	BV345 / 10	659
INGEVITY CORPORATION EPA ID:: SCR000006536	***5255 VIRGINIA AVE***	***NNE 1/8 - 1/4 (0.188 mi.)***	***BZ353 / 6***	***676***

EXECUTIVE SUMMARY

RCRA-VSQG: RCRA - Very Small Quantity Generators (Formerly Conditionally Exempt Small Quantity Generators)

A review of the RCRA-VSQG list, as provided by EDR, and dated 12/16/2019 has revealed that there are 33 RCRA-VSQG sites within approximately 0.25 miles of the requested target property.

Site	Address	Direction / Distance	Map ID / Focus Map(s)	Page
JONES FORD INC EPA ID:: SCD981759400	5757 RIVERS AVENUE	WSW 0 - 1/8 (0.003 mi.)	101 / 4	171
AKZO NOBEL PAINTS 34 EPA ID:: SCR000767806	5280 RIVERS AVE	ENE 0 - 1/8 (0.012 mi.)	122 / 8	208
SAMS CLUB 8252 EPA ID:: SCR000766311	4900 CENTRE POINTE D	WSW 0 - 1/8 (0.018 mi.)	AE150 / 8	261
SANDERS BROTHERS CON EPA ID:: SCD987591237	***1981 HARLEY ST***	***NW 0 - 1/8 (0.027 mi.)***	***173 / 4***	***307***
GEORGE A RHEMAN CO I EPA ID:: SCR000006759	1069 LINCOLN AVE	S 0 - 1/8 (0.028 mi.)	AK176 / 5	321
SEARS 8395 EPA ID:: SC0000076901	4400 ARCO LANE	SSW 0 - 1/8 (0.057 mi.)	AO197 / 8	356
CAROLINA INTERNATION EPA ID:: SCD981854656	***2580 OSCAR JOHNSON R***	***ENE 0 - 1/8 (0.070 mi.)***	***215 / 12***	***403***
DRAKE AUTO BODY EPA ID:: SCD987580644	5629 AMBOY AVENUE	ESE 0 - 1/8 (0.071 mi.)	216 / 4	405
GENERAL ELECTRIC CO EPA ID:: SCD987598422	4995 LACROSS RD SUIT	SSE 0 - 1/8 (0.081 mi.)	226 / 8	421
CONTINENTAL AIRLINES EPA ID:: SC0000119164	500 INTERNATIONAL BL	SSW 0 - 1/8 (0.085 mi.)	228 / 12	423
SEARS AUTO CTR 6026 EPA ID:: SCR000003053	2068 SAM RITTENBURG	E 0 - 1/8 (0.086 mi.)	AZ229 / 22	424
SCE&G CHARLESTON FLE EPA ID:: SCR000770487	2394 W AVIATION AVE	W 0 - 1/8 (0.086 mi.)	AV231 / 4	426
SIMONS BALANCING & M EPA ID:: SCD987593357	***1987 ASHLEY RIVER RD***	***NNE 0 - 1/8 (0.094 mi.)***	***BC244 / 20***	***444***
CHARLESTON COUNTY SC EPA ID:: SCD008231755	3999 BRIDGE VIEW DR	ENE 0 - 1/8 (0.104 mi.)	BE252 / 16	461
KINGS VALET EPA ID:: SCD982108037	1970 EAST ASHLEY RIV	NE 0 - 1/8 (0.109 mi.)	BC257 / 20	467
MEDICAL UNIV OF SC M EPA ID:: SCR000763466	4295 ARCO LANE	S 0 - 1/8 (0.118 mi.)	BL277 / 13	500
MEDICAL UNIV OF SC W EPA ID:: SCR000763458	4295 ARCO LANE UNIT	S 0 - 1/8 (0.118 mi.)	BL278 / 13	501
CAROLINA TIRE CO EPA ID:: SC0000480723	***6285 RIVERS AVE***	***ENE 1/8 - 1/4 (0.138 mi.)***	***BG297 / 4***	***531***
US POSTAL SERV VEHIC EPA ID:: SC0180000051	6401 RIVERS ST	ENE 1/8 - 1/4 (0.149 mi.)	BM306 / 2	545
FEDERAL EXPRESS EPA ID:: SCR000005660	***5056 INTERNATIONAL B***	***WSW 1/8 - 1/4 (0.149 mi.)***	***307 / 8***	***548***
TRIDENT CONSTRUCTION	2245 TECHNICAL PKWY	WSW 1/8 - 1/4 (0.154 mi.)	314 / 4	558

EPA ID:: SCR000763136				
CHARLESTON DRY CLEAN EPA ID:: SC0000056093	***525 EASTBAY ST***	***W 1/8 - 1/4 (0.167 mi.)***	***322 / 11***	***581***
HD SUPPLY ELECTRICAL EPA ID:: SCR000768622	4510 DORCHESTER RD	E 1/8 - 1/4 (0.171 mi.)	332 / 12	609
CVS PHARMACY 0487 EPA ID:: SCR000773572	***1858 REMOUNT RD***	***ENE 1/8 - 1/4 (0.179 mi.)***	***BY340 / 4***	***629***
COCA COLA BOTTLING C EPA ID:: SCD987595840	***4387 AMSTERDAM ST***	***SE 1/8 - 1/4 (0.185 mi.)***	***352 / 12***	***674***
NORFOLK SOUTHERN RAI EPA ID:: SCD987597168	2200 RICH ST	NE 1/8 - 1/4 (0.195 mi.)	CA357 / 8	699
NORTH AREA RADIATOR EPA ID:: SCD987598026	***4501 DORSEY AVE***	***ESE 1/8 - 1/4 (0.196 mi.)***	***361 / 12***	***704***
SPECIALTIES EPA ID:: SCR000006767	2261 TECHNICAL PKWY	WSW 1/8 - 1/4 (0.202 mi.)	363 / 3	707
PEP BOYS 37 EPA ID:: SCD987580925	6240 N RIVERS AVENUE	ENE 1/8 - 1/4 (0.202 mi.)	CB365 / 4	709
DOMINION ENERGY SC S EPA ID:: SCR000786533	900 SAVAGE RD	W 1/8 - 1/4 (0.212 mi.)	CD369 / 19	717
COASTAL PAINTING CON EPA ID:: SCR000767046	3297 PACIFIC ST	ESE 1/8 - 1/4 (0.213 mi.)	373 / 12	721
YEAMAN HALL DRYCLEAN EPA ID:: SCD981867591	***1306 YEAMAN HALL ROA***	***ENE 1/8 - 1/4 (0.223 mi.)***	***CF381 / 4***	***735***
DRYCLEAN WORLD EPA ID:: SCR000764217	1954B ASHLEY RIVER R	E 1/8 - 1/4 (0.240 mi.)	CG382 / 20	739

Federal institutional controls / engineering controls registries

US ENG CONTROLS: Engineering Controls Sites List

A review of the US ENG CONTROLS list, as provided by EDR, and dated 11/22/2019 has revealed that there is 1 US ENG CONTROLS site within approximately 0.5 miles of the requested target property.

Site	Address	Direction / Distance	Map ID / Focus Map(s)	Page
LOCKHEED MARTIN CORP EPA ID:: SCD048372023 EPA ID:: SCD048372023	***4280 PACE STREET***	***ENE 1/4 - 1/2 (0.456 mi.)***	***CW463 / 12***	***936***

US INST CONTROL: Sites with Institutional Controls

A review of the US INST CONTROL list, as provided by EDR, and dated 11/22/2019 has revealed that there is 1 US INST CONTROL site within approximately 0.5 miles of the requested target property.

Site	Address	Direction / Distance	Map ID / Focus Map(s)	Page
LOCKHEED MARTIN CORP EPA ID:: SCD048372023	***4280 PACE STREET***	***ENE 1/4 - 1/2 (0.456 mi.)***	***CW463 / 12***	***936***

State- and tribal - equivalent CERCLIS

SC SHWS: Site Assessment Section Project List

A review of the SC SHWS list, as provided by EDR, and dated 10/01/2019 has revealed that there are 48 SC SHWS sites within approximately1 mile of the requested target property.

Site	Address	Direction / Distance	Map ID / Focus Map(s)	Page
FAIN SEPTIC DUMP EPA ID: SCD077438786	***6309 FAIN ST***	***WSW 0 - 1/8 (0.007 mi.)***	***D112 / 4***	***192***
ONE HOUR CLEAN CRAFT EPA ID: SCS123456900	***5900 RIVERS AVE UNIT***	***N 0 - 1/8 (0.013 mi.)***	***Z125 / 4***	***215***
NORTH BOLAND CIRCLE EPA ID: SCS123457612	***2930 N BOLAND CIR***	***SSE 0 - 1/8 (0.013 mi.)***	***AA128 / 4***	***219***
FMR DRYCLEAN USA COA EPA ID: SCDRY0056236	5634 RIVERS AVE	ENE 0 - 1/8 (0.014 mi.)	AB132 / 4	225
CHARLESTON COUNTY AV EPA ID: SCS123457578	***5275 INTERNATIONAL B***	***S 0 - 1/8 (0.017 mi.)***	***AD145 / 8***	***244***
CHARLESTON BOAT CENT EPA ID: SCS123457215	***5133 RIVERS AVE***	***WSW 0 - 1/8 (0.023 mi.)***	***167 / 8***	***296***
STARRETT - EVANS RUL EPA ID: SCD073729857	***6555 FAIN ST***	***SSW 0 - 1/8 (0.070 mi.)***	***AU214 / 3***	***398***
KINGS VALET CLEANERS EPA ID: SCDRY0053168	***1970 ASHLEY RIVER RD***	***NE 0 - 1/8 (0.109 mi.)***	***BC260 / 20***	***469***
ROYSTER TRANSPORT CO EPA ID: SC0000098707	***1011 VIRGINIA AVE***	***SSW 0 - 1/8 (0.122 mi.)***	***BO284 / 10***	***510***
SC HWERMAN TRUCKING EPA ID: SCD058182643	1907 REMOUNT RD W OF	ESE 1/8 - 1/4 (0.139 mi.)	BQ299 / 4	533
FORMER EXXON STATION EPA ID: SCDRY0057205	***2004 ASHLEY RIVER RD***	***N 1/8 - 1/4 (0.150 mi.)***	***BS312 / 20***	***555***
BUCKEYE TERMINALS LL EPA ID: SCD030090989	***5150 VIRGINIA AVE***	***SSE 1/8 - 1/4 (0.168 mi.)***	***BV325 / 10***	***585***
ST ANDREWS PUBLIC SE EPA ID: SCS123457686	2228 N WESTCHESTER D	W 1/8 - 1/4 (0.170 mi.)	BW330 / 19	608
SCE&G SAVAGE ROAD CR EPA ID: SCS123456807	***900 SAVAGE RD***	***W 1/8 - 1/4 (0.212 mi.)***	***CD371 / 19***	***719***
YEAMAN HALL DRYCLEAN EPA ID: SCDRY0052741	***1306 YEAMAN HALL ROA***	***ENE 1/8 - 1/4 (0.223 mi.)***	***CF381 / 4***	***735***
L&N CLEANERS/DRY CLE EPA ID: SCR000764217	1954 ASHLEY RIVER RD	E 1/8 - 1/4 (0.240 mi.)	CG383 / 20	742
OLD TOWNE CLEANERS I EPA ID: SCDRY0056081	***2140 SAVANNAH HWY***	***SSW 1/4 - 1/2 (0.336 mi.)***	***408 / 22***	***808***
MARTIN MARIETTA MATE EPA ID: SCS123456903	***VIRGINIA AVE***	***SSW 1/4 - 1/2 (0.346 mi.)***	***412 / 10***	***819***
CARTER S TEXACO EPA ID: SCDRY0057287	***4400 DORCHESTER RD***	***E 1/4 - 1/2 (0.369 mi.)***	***421 / 12***	***837***
SOUTH CAROLINA RESEA	***5300 INTERNATIONAL B***	***W 1/4 - 1/2 (0.384 mi.)***	***429 / 7***	***851***

EPA ID: SCS123457494				
WESTVACO LANDFILL - EPA ID: SCS123456856	***W OF FAIN ST***	***WSW 1/4 - 1/2 (0.390 mi.)***	***431 / 3***	***856***
GARNET LOGISTICS EPA ID: SCR000770164	***3681 LEEDS AVE***	***ENE 1/4 - 1/2 (0.403 mi.)***	***CR437 / 12***	***879***
AATCO TRANSMISSIONS EPA ID: SCS123457750	***1250 YEAMANS HALL RD***	***NE 1/4 - 1/2 (0.404 mi.)***	***439 / 4***	***880***
DELFIN GROUP USA, LL EPA ID: SCD000420315	***4950 VIRGINIA AVE***	***SSE 1/4 - 1/2 (0.434 mi.)***	***CU448 / 10***	***899***
TEXACO LUBRICANTS CO EPA ID: SCS123457499	***4950 VIRGINIA AVE***	***SSE 1/4 - 1/2 (0.434 mi.)***	***CU449 / 10***	***907***
PACE STREET PROPERTY EPA ID: SCS123456916	***4285 PACE ST***	***ENE 1/4 - 1/2 (0.443 mi.)***	***CW457 / 12***	***926***
LOCKHEED MARTIN CORP EPA ID: SCD048372023	***4280 PACE STREET***	***ENE 1/4 - 1/2 (0.456 mi.)***	***CW463 / 12***	***936***
RM ENGINEERED PRODUC EPA ID: SCD003348190	4854 O'HEAR AVE	SSW 1/4 - 1/2 (0.467 mi.)	DB474 / 10	1021
CHARLESTON LANDFILL EPA ID: SCD980558225	***S ON HWY 78 FROM INT***	***W 1/2 - 1 (0.501 mi.)***	***486 / 1***	***1386***
SHELL TANK FARM EPA ID: SCS123457580	4900 VIRGINIA AVE	S 1/2 - 1 (0.518 mi.)	487 / 10	1387
AMERICAN DEVELOPMENT EPA ID: SCD981467194	***1930 HANAHAN ROAD***	***NE 1/2 - 1 (0.533 mi.)***	***488 / 2***	***1387***
TRIDENT TECHNICAL CO EPA ID: SCS123457520 EPA ID: SCS123457522 EPA ID: SCS123457521	***7000 RIVERS AVE***	***N 1/2 - 1 (0.592 mi.)***	***489 / 1***	***1391***
HANAHAN WATER TREATM EPA ID: SCS123457528	***1104 HANAHAN RD***	***NE 1/2 - 1 (0.604 mi.)***	***490 / 2***	***1402***
BIRD - WILLIAM M. AN EPA ID: SCS123456795	***4210 AZALEA DR***	***E 1/2 - 1 (0.647 mi.)***	***492 / 12***	***1409***
NASH OIL SITE EPA ID: SCS123457419	***4821 VIRGINIA AVE***	***S 1/2 - 1 (0.647 mi.)***	***493 / 10***	***1410***
MOORE DRUMS/ICS-SC L EPA ID: SCD003339702	***2819 INDUSTRIAL AVEN***	***ENE 1/2 - 1 (0.658 mi.)***	***DE494 / 12***	***1413***
BRENNTAG INCORPORATE EPA ID: SCD003370525	***4200 AZALEA DRIVE***	***E 1/2 - 1 (0.691 mi.)***	***496 / 12***	***1608***
ODFJELL TERMINALS (C EPA ID: SCS123457303	***1003 E MONTAGUE AVE***	***S 1/2 - 1 (0.699 mi.)***	***DF497 / 10***	***1610***
ODFJELL TERMINALS CH EPA ID: SCD000770024	***1003 E MONTAGUE AVE***	***S 1/2 - 1 (0.699 mi.)***	***DF498 / 10***	***1614***
FORMER VCC - BERKELE EPA ID: SCS123457149	3975 HILLCREST DR	ESE 1/2 - 1 (0.699 mi.)	499 / 13	1626
TOWN OF HANAHAN WAST EPA ID: SC0000099168	***1122 MOUNT BATTEN DR***	***N 1/2 - 1 (0.826 mi.)***	***503 / 5***	***1629***
PEBBLE RD SITE EPA ID: SCS123457293	1857 PEBBLE RD	SE 1/2 - 1 (0.829 mi.)	504 / 23	1630
LENZ DRY CLEANING	***4727 MIXON AVE***	***SSE 1/2 - 1 (0.842 mi.)***	***505 / 9***	***1631***

EPA ID: SCDRY0053189				
NATIONAL WELDERS EPA ID: SCS123456964	***4200 & 4202 DORCHEST***	***E 1/2 - 1 (0.935 mi.)***	***507 / 13***	***1694***
DAWSEY'S AUTOMOTIVE EPA ID: SCS123457789	***4610 SPRUILL AVE***	***S 1/2 - 1 (0.942 mi.)***	***508 / 9***	***1697***
LIVINGSTON FAMILY PR EPA ID: SCS123457907	***2467 SAVANNAH HWY***	***WSW 1/2 - 1 (0.945 mi.)***	***509 / 22***	***1699***
OLD TOWNE CLEANERS I EPA ID: SCDRY0055651	5405 DORCHESTER RD	W 1/2 - 1 (0.962 mi.)	510 / 11	1701
JOINT BASE CHARLESTO EPA ID: SC3570024460	***437 ABG DEEV***	***W 1/2 - 1 (0.980 mi.)***	***511 / 3***	***1701***

State and tribal landfill and/or solid waste disposal site lists

SC SWF/LF: Permitted Landfills List

A review of the SC SWF/LF list, as provided by EDR, and dated 09/06/2019 has revealed that there are 7 SC SWF/LF sites within approximately 0.5 miles of the requested target property.

Site	Address	Direction / Distance	Map ID / Focus Map(s)	Page
TRM USA, INC Status: Not Active Facility Id: TIRE-00033		WSW 0 - 1/8 (0.060 mi.)	202 / 4	363
WESTVACO-CHSTN CO DU Status: Not Active		NW 1/8 - 1/4 (0.173 mi.)	333 / 4	611
BANKS CONSTRUCTION C Status: Not Active Facility Id: IWP-053 Facility Id: 102707-7101		S 1/4 - 1/2 (0.372 mi.)	CO422 / 12	840
BANKS CONSTRUCTION C Status: Not Active Facility Id: 102707-7301		S 1/4 - 1/2 (0.381 mi.)	CO427 / 12	849
GERALD'S TIRES WASTE Status: Active Facility Id: 102789-5101		***E 1/4 - 1/2 (0.382 mi.)***	***CP428 / 16***	***850***
BIRD AND SON, INCORP Status: Not Active Facility Id: IWP-046		E 1/4 - 1/2 (0.403 mi.)	CP438 / 16	880
AMELIE USED OIL PROC Status: Not Active Facility Id: 103351-7001/UOP-00013		SSE 1/4 - 1/2 (0.441 mi.)	CU453 / 10	921

State and tribal leaking storage tank lists

SC LUST: Leaking Underground Storage Tank List

A review of the SC LUST list, as provided by EDR, and dated 10/23/2019 has revealed that there are 124 SC LUST sites within approximately 0.5 miles of the requested target property.

Site	Address	Direction / Distance	Map ID / Focus Map(s)	Page
MONTAGUE INDUSTRIAL No Action Required: 09/25/2012 Substance: PETRO Facility Id: 18348	***6549 FAIN ST***	***SW 0 - 1/8 (0.004 mi.)***	***A103 / 4***	***175***
MUFFLER SHOP No Action Required: 11/20/1995 Substance: PETRO Facility Id: 14229	***2011 REMOUNT RD***	***SSE 0 - 1/8 (0.005 mi.)***	***H108 / 4***	***185***
HARPERS 66 SERVICE S No Action Required: 12/27/2000 Substance: PETRO Facility Id: 01698	***5331 RIVERS AVE***	***NW 0 - 1/8 (0.006 mi.)***	***W110 / 4***	***188***
CIRCLE K 2723691 No Action Required: 09/30/2016 Substance: PETRO Facility Id: 13140	***5302 RIVERS AVE***	***ENE 0 - 1/8 (0.008 mi.)***	***X114 / 4***	***196***
KERR, GEORGE Substance: PETROL Facility Id: 01683	***2059 REMOUNT RD***	***SSE 0 - 1/8 (0.008 mi.)***	***I115 / 4***	***199***
RIVERS REFUEL LLC No Action Required: 01/11/2013 Substance: PETRO Substance: PETROL Facility Id: 01525	***5830 RIVERS AVE***	***ENE 0 - 1/8 (0.009 mi.)***	***Y118 / 4***	***201***
CREDIT CARS OF CHARL No Action Required: 07/20/2009 Substance: PETRO Facility Id: 14297	***5689 RIVERS AVE***	***SSE 0 - 1/8 (0.012 mi.)***	***K120 / 4***	***206***
SOUTHERN BELL CHTNSC No Action Required: 05/12/1995 Substance: PETRO Facility Id: 01543	***5900 RIVERS AVE***	***N 0 - 1/8 (0.013 mi.)***	***Z126 / 4***	***218***
FORMER POPEYES RESTU No Action Required: 12/21/1995 Substance: PETRO Facility Id: 17051	***5711 RIVERS AVE***	***NNW 0 - 1/8 (0.014 mi.)***	***K133 / 4***	***225***
BLUE WATER 7 No Action Required: 07/28/2004 Substance: PETRO Facility Id: 01345	***2941 W MONTAGUE AVE***	***SSW 0 - 1/8 (0.015 mi.)***	***AC138 / 8***	***230***
KWIK FILL No Action Required: 07/12/2002 Substance: PETRO	***2988 W MONTAGUE AVE***	***WNW 0 - 1/8 (0.016 mi.)***	***S140 / 8***	***235***

Facility Id: 13007				
CIRCLE K 8092 No Action Required: 08/22/2008 Substance: PETRO Facility Id: 01579	***5270 ATTAWAY AVE***	***ESE 0 - 1/8 (0.018 mi.)***	***148 / 5***	***257***
SHERWIN WILLIAMS STO No Action Required: 07/06/1998 Substance: PETRO Facility Id: 12986		***N 0 - 1/8 (0.020 mi.)***	***AF151 / 4***	***266***
AVIATION & RIVERS AM No Action Required: 06/06/2005 No Action Required: 06/24/2003 Substance: PETRO Substance: PETROL Facility Id: 01426	***6001 RIVERS AVE***	***NNW 0 - 1/8 (0.020 mi.)***	***AG153 / 4***	***273***
BUCHANAN VOLKSWAGEN No Action Required: 05/25/2010 Substance: PETRO Facility Id: 14561	***5130 RIVERS AVE***	***SE 0 - 1/8 (0.020 mi.)***	***AH157 / 8***	***283***
FAST POINT 53 DBA SC No Action Required: 05/15/2006 Substance: PETRO Facility Id: 01723	***5995 RIVERS AVE***	***ESE 0 - 1/8 (0.021 mi.)***	***E161 / 4***	***286***
CHARLESTON BOAT CENT No Action Required: 10/13/2014 Substance: PETROL Facility Id: 19513	***5133 RIVERS AVE***	***WSW 0 - 1/8 (0.023 mi.)***	***167 / 8***	***296***
CHARLESTON COIN CENT No Action Required: 04/14/1995 Substance: PETRO Facility Id: 16630	***2399 AIRPARK RD***	***WSW 0 - 1/8 (0.024 mi.)***	***AJ169 / 4***	***301***
CIRCLE K 2723692 No Action Required: 07/12/2007 Substance: PETRO Facility Id: 01355	***2957 W MONTAGUE AVE***	***SSE 0 - 1/8 (0.025 mi.)***	***AC172 / 8***	***303***
U HAUL CENTER DORCHE No Action Required: 06/08/2000 Substance: PETRO Facility Id: 01420	***4788 DORCHESTER RD***	***NNE 0 - 1/8 (0.028 mi.)***	***174 / 12***	***318***
CIRCLE K 2723354 No Action Required: 11/20/2009 Substance: PETRO Facility Id: 01195	***5255 RIVERS AVE***	***NNW 0 - 1/8 (0.030 mi.)***	***AM180 / 8***	***326***
7-ELEVEN 40479 Substance: PETROL Facility Id: 19701	***5710 RIVERS AVE***	***NNW 0 - 1/8 (0.033 mi.)***	***183 / 4***	***330***
NORTH CHARLESTON CIT No Action Required: 09/18/2006 Substance: PETRO Facility Id: 11557	***4900 LACROSSE RD***	***NNW 0 - 1/8 (0.048 mi.)***	***AN190 / 8***	***344***
CHARLESTON LUMBER CO	***4450 ARCO LN***	***SSW 0 - 1/8 (0.048 mi.)***	***AO191 / 8***	***347***

No Action Required: 08/17/1998
Substance: PETRO
Facility Id: 01408

MIZZELLS INC DBA MIZ	***5998 RIVERS AVE***	***ENE 0 - 1/8 (0.049 mi.)***	***AP195 / 4***	***353***
No Action Required: 12/29/1997 No Action Required: 04/29/2016 Substance: PETRO Facility Id: 11849				
SEARS SERVICE DEPT	***4400 ARCO LN***	***SSW 0 - 1/8 (0.057 mi.)***	***AO198 / 8***	***358***
No Action Required: 04/07/1995 Substance: PETRO Facility Id: 13192				
CIRCLE K 2720882	***5154 N RHETT AVE***	***S 0 - 1/8 (0.059 mi.)***	***AQ201 / 5***	***359***
Substance: PETRO Substance: PETROL Facility Id: 01506				
JC PENNEY COMPANY	***2401 FT MALL DR***	***ESE 0 - 1/8 (0.066 mi.)***	***207 / 8***	***376***
No Action Required: 04/07/1995 Substance: PETRO Facility Id: 01675				
CORNER MART 32	***4595 DORCHESTER RD***	***ESE 0 - 1/8 (0.070 mi.)***	***AT212 / 12***	***382***
No Action Required: 07/06/2012 No Action Required: 03/14/2003 Substance: PETRO Facility Id: 01682				
U HAUL CENTER N CHAR	***2155 CREDIT UNION LN***	***ENE 0 - 1/8 (0.073 mi.)***	***219 / 4***	***409***
No Action Required: 05/09/2000 Substance: PETRO Facility Id: 01114				
CIRCLE K 2723884	***2421 AVIATION AVE***	***WSW 0 - 1/8 (0.077 mi.)***	***AV221 / 4***	***412***
No Action Required: 04/03/2007 Substance: PETROL Facility Id: 18776				
FORMER CANADA DRY WA	***2038 SAVAGE RD***	***WSW 0 - 1/8 (0.088 mi.)***	***AX233 / 19***	***429***
No Action Required: 07/15/1996 Substance: PETRO Facility Id: 15131				
DORCHESTER C STORE 1	***3857 W MONTAGUE AVE***	***SW 0 - 1/8 (0.090 mi.)***	***BA235 / 12***	***432***
No Action Required: 08/28/2008 Substance: PETRO Facility Id: 01695				
ROADWAY EXPRESS INC	***2243 WREN ST***	***NW 0 - 1/8 (0.090 mi.)***	***236 / 1***	***435***
No Action Required: 08/30/1996 Substance: PETRO Facility Id: 01412				
GENERAL BATTERY	***2416 AIR PARK RD***	***WSW 0 - 1/8 (0.091 mi.)***	***239 / 4***	***440***
No Action Required: 10/16/2012 Substance: PETROL Facility Id: 19524				
HOLOX LTD	***4301 ARCO LN***	***SSW 0 - 1/8 (0.093 mi.)***	***243 / 13***	***443***
No Action Required: 04/16/1998				

Substance: PETRO
Facility Id: 01671

BP OIL CO 46673	***1980 ASHLEY RD***	***NNE 0 - 1/8 (0.095 mi.)***	***BC245 / 20***	***446***
No Action Required: 07/24/2008 Substance: PETRO Facility Id: 01376				
MOTOR CONVOY	***2440 REMOUNT RD***	***WSW 0 - 1/8 (0.096 mi.)***	***BD248 / 4***	***455***
No Action Required: 06/09/2003 Substance: PETRO Facility Id: 14361				
CIRCLE K 2705123	***3855 W MONTAGUE AVE***	***SSW 0 - 1/8 (0.100 mi.)***	***BA249 / 12***	***456***
No Action Required: 04/19/2002 Substance: PETRO Facility Id: 01484				
EAST COAST TRUCK LIN	***2456 REMOUNT RD***	***W 0 - 1/8 (0.114 mi.)***	***BI268 / 4***	***489***
No Action Required: 12/02/1998 Substance: PETRO Facility Id: 11837				
MURRAY TILE CO INC	***5439 RIVERS AVE***	***SSE 0 - 1/8 (0.115 mi.)***	***BK272 / 4***	***494***
No Action Required: 08/03/2000 Substance: PETRO Facility Id: 01601				
FORMER COBLE DAIRY F	***6541 RIVERS AVE***	***ENE 0 - 1/8 (0.116 mi.)***	***273 / 2***	***496***
No Action Required: 07/07/1998 Substance: PETRO Facility Id: 13956				
ARCO LANE	***4295 ARCO LAND***	***S 0 - 1/8 (0.118 mi.)***	***BL276 / 13***	***499***
No Action Required: 09/07/1993 Substance: PETRO Facility Id: 14151				
REEVES PROPERTY	***6501 RIVERS AVE***	***ENE 0 - 1/8 (0.119 mi.)***	***BM280 / 4***	***505***
No Action Required: 07/20/2009 Substance: PETRO Facility Id: 14205				
ROYSTER TRANSPORT CO	***5175 VIRGINIA AVE***	***SSW 0 - 1/8 (0.122 mi.)***	***BO283 / 10***	***508***
No Action Required: 03/27/2015 Substance: PETRO Facility Id: 01642				
BRIDGEVIEW TECH CENT	***4355 BRIDGEVIEW DR***	***SE 1/8 - 1/4 (0.128 mi.)***	***BJ287 / 16***	***513***
No Action Required: 08/15/1995 Substance: PETRO Facility Id: 14051				
PARKS AUTO PARTS INC	***5429 RIVERS AVE***	***NW 1/8 - 1/4 (0.135 mi.)***	***BK295 / 4***	***527***
No Action Required: 01/21/1998 Substance: PETRO Facility Id: 14475				
SITE 1982	***4991 DORCHESTER RD***	***SSW 1/8 - 1/4 (0.136 mi.)***	***296 / 12***	***529***
No Action Required: 03/23/1998 Substance: PETRO Facility Id: 14257				
MELCER TILE CO INC	***4965 DORCHESTER RD***	***SSE 1/8 - 1/4 (0.145 mi.)***	***BN304 / 12***	***542***

No Action Required: 04/25/2005
Substance: PETRO
Facility Id: 18644

US POSTAL SER VEHICL	***6401 RIVERS AVE***	***ENE 1/8 - 1/4 (0.149 mi.)***	***BM305 / 2***	***544***
No Action Required: 04/01/2005 Substance: PETRO Facility Id: 10263				
FORMER EXXON STATION	***2004 ASHLEY RIVER RD***	***N 1/8 - 1/4 (0.150 mi.)***	***BS309 / 20***	***550***
No Action Required: 11/29/2001 Substance: PETRO Facility Id: 14530				
DUTTON STORAGE LLC	***5402 DUTTON AVE***	***NW 1/8 - 1/4 (0.162 mi.)***	***BT316 / 4***	***567***
Substance: PETRO Facility Id: 11469				
CHARLESTON GAS OPERA	***3680 LEEDS AVE***	***ENE 1/8 - 1/4 (0.163 mi.)***	***BU318 / 12***	***570***
No Action Required: 01/15/1992 No Action Required: 01/21/1999 Substance: OTHER Substance: PETRO Facility Id: 07501				
SHERIFF AL CANNON DE	***3841 LEEDS AVE***	***E 1/8 - 1/4 (0.166 mi.)***	***321 / 12***	***580***
No Action Required: 04/11/2018 Facility Id: 13818				
CHARLESTON NEWS CO	***2556 OSCAR JOHNSON D***	***N 1/8 - 1/4 (0.179 mi.)***	***338 / 12***	***626***
No Action Required: 11/20/1996 Substance: PETRO Facility Id: 01702				
WHEELERS TEXACO	***1858 REMOUNT RD***	***ENE 1/8 - 1/4 (0.179 mi.)***	***BY339 / 4***	***628***
No Action Required: 08/26/1996 Substance: PETRO Facility Id: 01696				
MARATHON PETROLEUM C	***5165 VIRGINIA AVE***	***S 1/8 - 1/4 (0.180 mi.)***	***BV342 / 10***	***643***
No Action Required: 03/15/2010 Substance: PETRO Facility Id: 09519				
BULLDOG HIWAY EXPRES	***3390 BUFFALO ST***	***ENE 1/8 - 1/4 (0.183 mi.)***	***349 / 12***	***670***
Substance: PETROL Facility Id: 01509				
K T BOSTIC PROP	***6500 RIVERS AVE***	***ENE 1/8 - 1/4 (0.193 mi.)***	***355 / 2***	***683***
No Action Required: 04/11/2001 Substance: PETRO Facility Id: 14342				
NORFOLK SOUTHERN RAI	***2200 RICH ST***	***NE 1/8 - 1/4 (0.195 mi.)***	***CA358 / 8***	***700***
No Action Required: 08/02/1995 Substance: PETRO Facility Id: 14996				
REMOUNT SQUARE	***1861 REMOUNT RD***	***E 1/8 - 1/4 (0.195 mi.)***	***359 / 4***	***702***
No Action Required: 08/04/2008 Substance: PETROL Facility Id: 19264				
RAYS AUTO SALES	***4952 RIVERS AVE***	***SE 1/8 - 1/4 (0.200 mi.)***	***362 / 8***	***706***

No Action Required: 06/17/2014
Substance: PETROL
Facility Id: 19710

PEP BOYS	***6240 N RIVERS AVE***	***ENE 1/8 - 1/4 (0.202 mi.)***	***CB364 / 4***	***708***
No Action Required: 11/20/2003 Facility Id: 11898				
BAY BEVERAGE DISTRIB	***2949 BEST FRIEND RD***	***SSW 1/8 - 1/4 (0.205 mi.)***	***366 / 12***	***711***
No Action Required: 04/02/1993 Substance: PETRO Facility Id: 11373				
US POSTAL SERVICE VE	***4290 DALEY AVE***	***ENE 1/8 - 1/4 (0.205 mi.)***	***CC368 / 9***	***713***
No Action Required: 10/08/1992 No Action Required: 03/30/2000 Substance: PETRO Facility Id: 11127				
PIGGLY WIGGLY SITE 3	***4401 DALEY AVE***	***NE 1/8 - 1/4 (0.217 mi.)***	***CE375 / 9***	***725***
No Action Required: 07/15/1993 Substance: PETRO Facility Id: 12089				
PIGGLY WIGGLY SITE 3	***4401 DALEY AVE***	***NE 1/8 - 1/4 (0.217 mi.)***	***CE376 / 9***	***728***
No Action Required: 07/15/1993 Substance: PETRO Facility Id: 14936				
PIGGLY WIGGLY SITE 3	***4401 DALEY AVE***	***NE 1/8 - 1/4 (0.217 mi.)***	***CE377 / 9***	***729***
No Action Required: 10/03/1992 Substance: PETRO Facility Id: 14937				
BERKELEY GULF	***1846 REMOUNT RD***	***ENE 1/8 - 1/4 (0.223 mi.)***	***CF379 / 4***	***730***
No Action Required: 05/25/2012 Substance: PETRO Facility Id: 01173				
FREEMAN MECHANICAL I	***1954 ASHLEY RIVER RD***	***E 1/8 - 1/4 (0.240 mi.)***	***CG385 / 20***	***743***
Substance: PETRO Facility Id: 01854				
WAGGONER PROPERTY	***4260 DALEY AVE***	***E 1/8 - 1/4 (0.241 mi.)***	***CH387 / 9***	***744***
No Action Required: 05/19/1992 Substance: PETRO Facility Id: 13953				
SECTOR FIELD OFFICE	***5775 S AVIATION***	***WSW 1/4 - 1/2 (0.258 mi.)***	***CI391 / 4***	***747***
No Action Required: 11/13/1996 Substance: PETRO Facility Id: 01489				
NATIONAL WEATHER SER	***5777 S AVIATION AVE***	***WSW 1/4 - 1/2 (0.258 mi.)***	***CI392 / 4***	***751***
No Action Required: 12/02/2010 Substance: PETRO Facility Id: 18261				
COASTAL WORK CENTER	***3765 LEEDS AVE***	***E 1/4 - 1/2 (0.258 mi.)***	***393 / 12***	***753***
No Action Required: 10/16/1995 No Action Required: 06/01/1999 Substance: PETRO Facility Id: 01397				
UPS N CHARLESTON	***4230 PIGGLY WIGGLY D***	***E 1/4 - 1/2 (0.278 mi.)***	***394 / 9***	***754***

No Action Required: 07/30/1997
Substance: PETRO
Facility Id: 01872

SONNYS TACKLE	***3123 W MONTAGUE AVE***	***SSW 1/4 - 1/2 (0.282 mi.)***	***395 / 12***	***757***
Substance: PETRO Facility Id: 14493				
CUMMINS ENGINE COMPA	***4500 LEEDS AVE STE 1***	***NW 1/4 - 1/2 (0.288 mi.)***	***CJ396 / 12***	***760***
No Action Required: 06/15/1996 No Action Required: 03/04/2005 No Action Required: 11/02/2004 Substance: PETRO Substance: VOC Facility Id: 01604				
BUNCH LEASING CO INC	***6841 BULLDOG DR***	***NNW 1/4 - 1/2 (0.292 mi.)***	***398 / 1***	***789***
No Action Required: 04/03/2007 Substance: PETRO Facility Id: 01606				
FORMER CLAWSONS BAKE	***4639 RIVERS AVE***	***E 1/4 - 1/2 (0.298 mi.)***	***399 / 8***	***791***
Substance: PETRO Facility Id: 15576				
YELLOW TRANSPORTATIO	***3100 PACIFIC AVE***	***SSW 1/4 - 1/2 (0.304 mi.)***	***400 / 12***	***793***
No Action Required: 11/02/2010 Substance: PETRO Facility Id: 01792				
ADS RAO LLC DBA VGO	***2314 ASHLEY RIVER RD***	***W 1/4 - 1/2 (0.304 mi.)***	***401 / 15***	***794***
No Action Required: 09/30/2003 Substance: PETRO Substance: PETROL Facility Id: 10912				
BELK	***2060 SAM RITTENBURG***	***SE 1/4 - 1/2 (0.306 mi.)***	***402 / 23***	***797***
No Action Required: 03/03/2009 Substance: PETRO Facility Id: 01634				
7-ELEVEN 40379	***6800 RIVERS AVE***	***NNE 1/4 - 1/2 (0.331 mi.)***	***CK405 / 2***	***802***
No Action Required: 02/12/2004 No Action Required: 09/11/2006 Substance: PETRO Facility Id: 01363				
CHARLESTON COUNTY CO	***4370 AZALEA DR***	***ENE 1/4 - 1/2 (0.331 mi.)***	***CL407 / 12***	***807***
No Action Required: 06/16/1993 Substance: PETRO Facility Id: 09783				
CHARLESTON COUNTY FL	***4360 AZALEA DR***	***ENE 1/4 - 1/2 (0.336 mi.)***	***CL409 / 12***	***809***
No Action Required: 01/25/2017 No Action Required: 06/14/1996 Substance: PETRO Facility Id: 09821				
FORMER 7 ELEVEN 1184	***LOFTIS RD***	***NE 1/4 - 1/2 (0.344 mi.)***	***CM410 / 4***	***815***
No Action Required: 11/30/2000 Substance: PETRO Facility Id: 15697				
VIKING FREIGHT	***3145 PACIFIC ST***	***E 1/4 - 1/2 (0.344 mi.)***	***411 / 12***	***817***

No Action Required: 08/27/1997
No Action Required: 09/20/1995
Substance: PETRO
Facility Id: 01414

HIOTTS PANTRY	***5041 DURANT AVE***	***S 1/4 - 1/2 (0.350 mi.)***	***CN413 / 9***	***820***
No Action Required: 08/28/1990 Substance: PETRO Facility Id: 01599				
7-ELEVEN 40371	***1880 ASHLEY RIVER RD***	***ESE 1/4 - 1/2 (0.356 mi.)***	***415 / 20***	***824***
No Action Required: 06/24/2003 No Action Required: 10/07/2009 Substance: PETRO Substance: PETROL Facility Id: 10888				
TMS 472 0 0 018	***AIRPORT RD***	***WSW 1/4 - 1/2 (0.359 mi.)***	***418 / 4***	***829***
No Action Required: 07/09/2003 Substance: PETRO Facility Id: 14359				
CIRCLE K 2720498	***5098 DORCHESTER RD***	***SW 1/4 - 1/2 (0.359 mi.)***	***419 / 11***	***832***
No Action Required: 12/01/2004 Substance: PETRO Facility Id: 10350				
SKY MART	***4881 RIVERS AVE***	***SSE 1/4 - 1/2 (0.364 mi.)***	***420 / 8***	***835***
No Action Required: 01/28/1993 Substance: PETRO Substance: PETROL Facility Id: 10306				
CARTER S TEXACO	***4400 DORCHESTER RD***	***E 1/4 - 1/2 (0.369 mi.)***	***421 / 12***	***837***
Substance: PETRO Facility Id: 01349				
CHARLESTON FORD TRAC	***2097 SAVANNAH HWY***	***S 1/4 - 1/2 (0.378 mi.)***	***424 / 22***	***843***
No Action Required: 07/09/2003 Substance: PETRO Facility Id: 12091				
VEERPUR LLC	***4625 RIVERS AVE***	***E 1/4 - 1/2 (0.379 mi.)***	***CQ425 / 9***	***846***
No Action Required: 12/01/2003 Substance: PETRO Facility Id: 01528				
BON AIRE QUICK STOP	***5093 DORCHESTER RD***	***SW 1/4 - 1/2 (0.386 mi.)***	***430 / 11***	***855***
No Action Required: 08/25/2004 Substance: PETRO Facility Id: 12286				
GAINES MOTOR LINES I	***4363 BANCO RD***	***S 1/4 - 1/2 (0.392 mi.)***	***432 / 12***	***857***
No Action Required: 04/16/1998 Substance: PETRO Facility Id: 01313				
CARTA LEEDS AVE OPER	***3664 LEEDS AVE***	***ESE 1/4 - 1/2 (0.395 mi.)***	***433 / 12***	***859***
No Action Required: 02/11/1998 No Action Required: 10/03/2005 No Action Required: 06/24/1997 No Action Required: 06/14/2001				

No Action Required: 08/03/2015
Substance: PETRO
Substance: VOC
Substance: PETROL
Facility Id: 09959

FRANKS EXXON	***2209 SAVANNAH HWY***	***SSW 1/4 - 1/2 (0.398 mi.)***	***434 / 22***	***872***

No Action Required: 05/15/2002
Substance: PETRO
Substance: PETROL
Facility Id: 01338

BLUELINX CORP	***4290 ATLANTA ST***	***ESE 1/4 - 1/2 (0.399 mi.)***	***435 / 12***	***876***

No Action Required: 10/13/1994
Substance: PETRO
Substance: PETROL
Facility Id: 12953

7-ELEVEN 40370	***1984 SAM RITTENBURG***	***E 1/4 - 1/2 (0.406 mi.)***	***CS441 / 23***	***883***

No Action Required: 08/05/2010
Substance: PETRO
Facility Id: 01372

SCOTCHMAN 3098	***1201 REMOUNT RD***	***N 1/4 - 1/2 (0.409 mi.)***	***442 / 5***	***885***

No Action Required: 09/30/2004
Substance: PETRO
Facility Id: 01720

RITE AID 11610	***1195 REMOUNT RD***	***N 1/4 - 1/2 (0.416 mi.)***	***CT443 / 5***	***889***

No Action Required: 08/05/2010
Substance: PETRO
Facility Id: 18054

CONOCO 40004	***1505 REMOUNT RD***	***N 1/4 - 1/2 (0.427 mi.)***	***444 / 5***	***892***

No Action Required: 04/18/2003
Substance: PETRO
Facility Id: 01505

CRICKETS CONVENIENCE	***5101 DORCHESTER RD***	***SW 1/4 - 1/2 (0.427 mi.)***	***445 / 11***	***894***

No Action Required: 06/17/1993
Substance: PETRO
Facility Id: 01631

CHARLESTON EQUITIES	***MUNICIPAL AIRPORT***	***WSW 1/4 - 1/2 (0.429 mi.)***	***446 / 3***	***895***

No Action Required: 01/17/1991
Substance: PETRO
Facility Id: 11299

CIRCLE K 2720883	***6923 RIVERS AVE***	***N 1/4 - 1/2 (0.429 mi.)***	***447 / 2***	***897***

No Action Required: 08/31/2001
No Action Required: 08/02/2017
Substance: PETRO
Substance: PETROL
Facility Id: 01507

7-ELEVEN 40381	***4390 DORCHESTER RD***	***E 1/4 - 1/2 (0.436 mi.)***	***CV451 / 12***	***917***

No Action Required: 05/28/2013
Substance: PETRO
Facility Id: 01367

KWIK FILL 22	***1190 REMOUNT RD***	***N 1/4 - 1/2 (0.442 mi.)***	***CT456 / 5***	***922***

No Action Required: 01/21/2003

No Action Required: 07/21/2000
Substance: PETRO
Facility Id: 01468

WILCO EXXON	***1282 REMOUNT RD***	***NNW 1/4 - 1/2 (0.445 mi.)***	***CX459 / 5***	***928***
No Action Required: 07/24/2007 No Action Required: 11/16/2000 Substance: PETRO Facility Id: 15841				
HPA ENTERPRISES LLC	***1246 YEAMANS HALL RD***	***NE 1/4 - 1/2 (0.448 mi.)***	***CY460 / 4***	***932***
No Action Required: 03/22/2004 Substance: PETRO Facility Id: 01234				
WALLY S TEXACO	***2376 ASHLEY RIVER RD***	***W 1/4 - 1/2 (0.449 mi.)***	***CZ462 / 15***	***934***
No Action Required: 10/09/2007 Substance: PETRO Facility Id: 01380				
HANAHAN CITY OF	***1255 YEAMANS HALL RD***	***NE 1/4 - 1/2 (0.457 mi.)***	***CY464 / 4***	***990***
No Action Required: 05/29/2003 Substance: PETRO Facility Id: 11436				
SPEEDWAY 2848	***2245 SAVANNAH HWY***	***SW 1/4 - 1/2 (0.459 mi.)***	***465 / 22***	***991***
No Action Required: 02/07/2014 Substance: PETRO Facility Id: 11188				
NATIONAL CAR RENTAL	***3440 RENTAL CAR LN***	***WNW 1/4 - 1/2 (0.460 mi.)***	***DA466 / 7***	***995***
No Action Required: 01/15/2008 Substance: PETRO Facility Id: 13096				
AVIS RENT A CAR INC	***3425 RENTAL CAR LN***	***WNW 1/4 - 1/2 (0.463 mi.)***	***DA468 / 7***	***997***
No Action Required: 05/16/1997 No Action Required: 07/06/2017 Substance: PETRO Substance: PETROL Facility Id: 01472				
JIFFY LUBE	***1971 SAM RITTENBURG***	***E 1/4 - 1/2 (0.463 mi.)***	***469 / 23***	***1001***
No Action Required: 06/01/2001 Substance: PETRO Facility Id: 01561				
HERTZ RENT A CAR	***3450 RENTAL CAR LN***	***WNW 1/4 - 1/2 (0.464 mi.)***	***DA470 / 7***	***1002***
No Action Required: 09/02/2003 Substance: PETRO Facility Id: 01629				
ALPHA ASSOCIATES INC	***4854 OHEAR AVE***	***SSW 1/4 - 1/2 (0.467 mi.)***	***DB471 / 10***	***1005***
No Action Required: 06/16/2010 Substance: OTHER Facility Id: 17385				
BUDGET CAR & TRUCK R	***3460 RENTAL CAR LN***	***WNW 1/4 - 1/2 (0.469 mi.)***	***476 / 7***	***1039***
No Action Required: 06/18/2012 No Action Required: 04/16/2007 Substance: PETRO Substance: PETROL				

Facility Id: 01651				
HILL STONE CO	***5906 HOWARD ST***	***NE 1/4 - 1/2 (0.471 mi.)***	***477 / 4***	***1042***
No Action Required: 10/26/1998 Substance: PETRO Facility Id: 01106				
FORMER TEXACO SERVIC	***1957 SAM RITTENBURG***	***E 1/4 - 1/2 (0.494 mi.)***	***479 / 23***	***1047***
No Action Required: 12/17/1997 Substance: PETRO Facility Id: 12846				
KAPSTONE CHARLESTON	***5600 VIRGINIA AVE***	***NNE 1/4 - 1/2 (0.495 mi.)***	***DC482 / 6***	***1291***
No Action Required: 06/15/1999 No Action Required: 02/22/2001 Substance: PETRO Substance: PETROL Facility Id: 01795				
PORT UNIT 208	***1628 REMOUNT RD***	***NNW 1/4 - 1/2 (0.497 mi.)***	***DD484 / 4***	***1383***
No Action Required: 08/22/2013 Substance: PETRO Facility Id: 01364				

State and tribal registered storage tank lists

SC UST: Comprehensive Underground Storage Tanks

A review of the SC UST list, as provided by EDR, and dated 11/09/2019 has revealed that there are 107 SC UST sites within approximately 0.25 miles of the requested target property.

Site	Address	Direction / Distance	Map ID / Focus Map(s)	Page
FIRESTONE STORE 05FG Facility Id: 01690	2701 MALL DR	0 - 1/8 (0.001 mi.)	V100 / 8	170
MONTAGUE INDUSTRIAL Facility Id: 18348 Status: Abandoned	***6549 FAIN ST***	***SW 0 - 1/8 (0.004 mi.)***	***A103 / 4***	***175***
CROWNE PLAZA Facility Id: 19226 Status: Abandoned	5225 N ARCO LN	WSW 0 - 1/8 (0.005 mi.)	107 / 8	184
MUFFLER SHOP Facility Id: 14229 Status: Abandoned	***2011 REMOUNT RD***	***SSE 0 - 1/8 (0.005 mi.)***	***H108 / 4***	***185***
HARPERS 66 SERVICE S Facility Id: 01698 Status: Abandoned	***5331 RIVERS AVE***	***NW 0 - 1/8 (0.006 mi.)***	***W110 / 4***	***188***
CIRCLE K 2723691 Facility Id: 13140 Status: Abandoned Status: Currently in Use	***5302 RIVERS AVE***	***ENE 0 - 1/8 (0.008 mi.)***	***X114 / 4***	***196***
KERR, GEORGE Facility Id: 01683 Status: Abandoned	***2059 REMOUNT RD***	***SSE 0 - 1/8 (0.008 mi.)***	***I115 / 4***	***199***
GENES PAWN SHOP	***5818 RIVERS AVE***	***ENE 0 - 1/8 (0.008 mi.)***	***Y116 / 4***	***200***

Facility Id: 18934 Status: Abandoned				
RIVERS REFUEL LLC Facility Id: 01525 Status: Abandoned	***5830 RIVERS AVE***	***ENE 0 - 1/8 (0.009 mi.)***	***Y118 / 4***	***201***
CREDIT CARS OF CHARL Facility Id: 14297 Status: Abandoned	***5689 RIVERS AVE***	***SSE 0 - 1/8 (0.012 mi.)***	***K120 / 4***	***206***
SOUTHERN BELL CHTNSC Facility Id: 01543 Status: Abandoned	***5900 RIVERS AVE***	***N 0 - 1/8 (0.013 mi.)***	***Z126 / 4***	***218***
FORMER POPEYES RESTU Facility Id: 17051 Status: Abandoned	***5711 RIVERS AVE***	***NNW 0 - 1/8 (0.014 mi.)***	***K133 / 4***	***225***
BLUE WATER 7 Facility Id: 01345 Status: Abandoned Status: Currently in Use	***2941 W MONTAGUE AVE***	***SSW 0 - 1/8 (0.015 mi.)***	***AC138 / 8***	***230***
KWIK FILL Facility Id: 13007 Status: Abandoned	***2988 W MONTAGUE AVE***	***WNW 0 - 1/8 (0.016 mi.)***	***S140 / 8***	***235***
CIRCLE K 8092 Facility Id: 01579 Status: Abandoned	***5270 ATTAWAY AVE***	***ESE 0 - 1/8 (0.018 mi.)***	***148 / 5***	***257***
SAMS CLUB 8252 FUELI Facility Id: 19048 Facility Id: 18867 Status: Currently in Use	***4900 CENTER POINTE D***	***WSW 0 - 1/8 (0.018 mi.)***	***AE149 / 8***	***260***
SHERWIN WILLIAMS STO Facility Id: 12986 Status: Abandoned		***N 0 - 1/8 (0.020 mi.)***	***AF151 / 4***	***266***
AVIATION & RIVERS AM Facility Id: 01426 Status: Abandoned	***6001 RIVERS AVE***	***NNW 0 - 1/8 (0.020 mi.)***	***AG153 / 4***	***273***
BUCHANAN VOLKSWAGEN Facility Id: 14561 Status: Abandoned	***5130 RIVERS AVE***	***SE 0 - 1/8 (0.020 mi.)***	***AH157 / 8***	***283***
BUCHANAN VOLKSWAGEN Facility Id: 01098 Status: Abandoned	5130 RIVERS AVE	SE 0 - 1/8 (0.020 mi.)	AH158 / 8	284
FAST POINT 53 DBA SC Facility Id: 01723 Status: Abandoned	***5995 RIVERS AVE***	***ESE 0 - 1/8 (0.021 mi.)***	***E161 / 4***	***286***
FUEL EXPRESS 2 Facility Id: 18913 Status: Currently in Use	***5995 RIVERS AVE***	***ESE 0 - 1/8 (0.021 mi.)***	***E164 / 4***	***290***
CHARLESTON BOAT CENT Facility Id: 19513 Status: Abandoned	***5133 RIVERS AVE***	***WSW 0 - 1/8 (0.023 mi.)***	***167 / 8***	***296***
CHARLESTON COIN CENT	***2399 AIRPARK RD***	***WSW 0 - 1/8 (0.024 mi.)***	***AJ169 / 4***	***301***

Facility Id: 16630 Status: Abandoned				
CIRCLE K 2723692 Facility Id: 01355 Status: Abandoned Status: Currently in Use	***2957 W MONTAGUE AVE***	***SSE 0 - 1/8 (0.025 mi.)***	***AC172 / 8***	***303***
U HAUL CENTER DORCHE Facility Id: 01420 Status: Abandoned	***4788 DORCHESTER RD***	***NNE 0 - 1/8 (0.028 mi.)***	***174 / 12***	***318***
QUALITY TRANSPORT Facility Id: 17690 Status: Currently in Use	***1003 LINCOLN AVE***	***SSW 0 - 1/8 (0.028 mi.)***	***AL177 / 6***	***322***
CIRCLE K 2723354 Facility Id: 01195 Status: Currently in Use Status: Abandoned	***5255 RIVERS AVE***	***NNW 0 - 1/8 (0.030 mi.)***	***AM180 / 8***	***326***
7-ELEVEN 40479 Facility Id: 19701 Facility Id: 19700 Status: Abandoned Status: Currently in Use	***5710 RIVERS AVE***	***NNW 0 - 1/8 (0.033 mi.)***	***183 / 4***	***330***
HUT FOOD STORE Facility Id: 01353 Status: Abandoned	3367-A MONTAGUE AVE	E 0 - 1/8 (0.037 mi.)	186 / 12	333
NORTH CHARLESTON CIT Facility Id: 11557 Status: Currently in Use	***4900 LACROSSE RD***	***NNW 0 - 1/8 (0.048 mi.)***	***AN190 / 8***	***344***
CHARLESTON LUMBER CO Facility Id: 01408 Status: Abandoned	***4450 ARCO LN***	***SSW 0 - 1/8 (0.048 mi.)***	***AO191 / 8***	***347***
MIZZELLS INC DBA MIZ Facility Id: 10074 Facility Id: 01839 Status: Abandoned	***5998 RIVERS AVE***	***ENE 0 - 1/8 (0.049 mi.)***	***AP192 / 4***	***348***
MIZZELLS INC DBA MIZ Facility Id: 11849 Status: Currently in Use	***5998 RIVERS AVE***	***ENE 0 - 1/8 (0.049 mi.)***	***AP195 / 4***	***353***
SEARS SERVICE DEPT Facility Id: 13192 Status: Abandoned	***4400 ARCO LN***	***SSW 0 - 1/8 (0.057 mi.)***	***AO198 / 8***	***358***
CIRCLE K 2720882 Facility Id: 01506 Status: Abandoned	***5154 N RHETT AVE***	***S 0 - 1/8 (0.059 mi.)***	***AQ201 / 5***	***359***
JC PENNEY COMPANY Facility Id: 01675 Status: Abandoned	***2401 FT MALL DR***	***ESE 0 - 1/8 (0.066 mi.)***	***207 / 8***	***376***
HAROLD ARNOLDS SENTR Facility Id: 09526 Status: Abandoned	4707 DORCHESTER RD	E 0 - 1/8 (0.070 mi.)	AS208 / 12	377
CORNER MART 32	***4595 DORCHESTER RD***	***ESE 0 - 1/8 (0.070 mi.)***	***AT212 / 12***	***382***

Facility Id: 01682 Status: Currently in Use Status: Abandoned				
U HAUL CENTER N CHAR Facility Id: 01114 Status: Abandoned	***2155 CREDIT UNION LN***	***ENE 0 - 1/8 (0.073 mi.)***	***219 / 4***	***409***
CIRCLE K 2723884 Facility Id: 18776 Status: Abandoned Status: Currently in Use	***2421 AVIATION AVE***	***WSW 0 - 1/8 (0.077 mi.)***	***AV221 / 4***	***412***
IN & OUT CAR WASH 2 Facility Id: 18058 Status: Abandoned	5506 RIVERS AVE	SSE 0 - 1/8 (0.078 mi.)	AW223 / 4	415
MCO TRANSPORT INC Facility Id: 01386 Status: Abandoned	***3639 SEIBERLING RD***	***SE 0 - 1/8 (0.081 mi.)***	***AY227 / 12***	***422***
SEARS ROEBUCK & CO Facility Id: 13051 Status: Abandoned	2068 SAM RITTENBERG	E 0 - 1/8 (0.086 mi.)	AZ230 / 22	426
WAPPOO OIL SERVICE I Facility Id: 14760 Status: Abandoned	2066 SAVAGE RD	ESE 0 - 1/8 (0.087 mi.)	232 / 19	429
FORMER CANADA DRY WA Facility Id: 15131 Status: Abandoned	***2038 SAVAGE RD***	***WSW 0 - 1/8 (0.088 mi.)***	***AX233 / 19***	***429***
DORCHESTER C STORE 1 Facility Id: 01695 Status: Abandoned	***3857 W MONTAGUE AVE***	***SW 0 - 1/8 (0.090 mi.)***	***BA235 / 12***	***432***
ROADWAY EXPRESS INC Facility Id: 01412 Status: Abandoned	***2243 WREN ST***	***NW 0 - 1/8 (0.090 mi.)***	***236 / 1***	***435***
GENERAL BATTERY Facility Id: 19524 Status: Abandoned	***2416 AIR PARK RD***	***WSW 0 - 1/8 (0.091 mi.)***	***239 / 4***	***440***
CARTA Facility Id: 17094 Status: Abandoned	***3805 SEIBERLING RD***	***SE 0 - 1/8 (0.091 mi.)***	***AY240 / 12***	***441***
HOLOX LTD Facility Id: 01671 Status: Abandoned	***4301 ARCO LN***	***SSW 0 - 1/8 (0.093 mi.)***	***243 / 13***	***443***
BP OIL CO 46673 Facility Id: 01376 Status: Abandoned	***1980 ASHLEY RD***	***NNE 0 - 1/8 (0.095 mi.)***	***BC245 / 20***	***446***
MOTOR CONVOY INC Facility Id: 01648	2440 REMOUNT RD	WSW 0 - 1/8 (0.096 mi.)	BD247 / 4	454
MOTOR CONVOY Facility Id: 14361 Status: Abandoned	***2440 REMOUNT RD***	***WSW 0 - 1/8 (0.096 mi.)***	***BD248 / 4***	***455***
CIRCLE K 2705123	***3855 W MONTAGUE AVE***	***SSW 0 - 1/8 (0.100 mi.)***	***BA249 / 12***	***456***

Facility Id: 01484 Status: Abandoned Status: Currently in Use				
FIRESTONE Facility Id: 01320 Status: Abandoned	3824 MONTAGUE AVE	WSW 0 - 1/8 (0.109 mi.)	BA261 / 12	469
COSTCO GASOLINE 360 Facility Id: 18628 Status: Currently in Use	***3050 ASHLEY TOWN CEN***	***WSW 0 - 1/8 (0.110 mi.)***	***BH264 / 22***	***477***
EAST COAST TRUCK LIN Facility Id: 01400	2456 REMOUNT RD	W 0 - 1/8 (0.114 mi.)	BI267 / 4	489
EAST COAST TRUCK LIN Facility Id: 11837 Status: Abandoned	***2456 REMOUNT RD***	***W 0 - 1/8 (0.114 mi.)***	***BI268 / 4***	***489***
MURRAY TILE CO INC Facility Id: 01601 Status: Abandoned	***5439 RIVERS AVE***	***SSE 0 - 1/8 (0.115 mi.)***	***BK272 / 4***	***494***
FORMER COBLE DAIRY F Facility Id: 13956 Status: Abandoned	***6541 RIVERS AVE***	***ENE 0 - 1/8 (0.116 mi.)***	***273 / 2***	***496***
RIVERS EDGE MARINA L Facility Id: 09965 Status: Currently in Use	***4354 BRIDGE VIEW DR***	***SE 0 - 1/8 (0.116 mi.)***	***274 / 16***	***497***
COWART PROPERTIES LL Facility Id: 12812 Status: Abandoned	***2579 OSCAR JOHNSON D***	***N 0 - 1/8 (0.117 mi.)***	***275 / 12***	***498***
ARCO LANE Facility Id: 14151 Status: Abandoned	***4295 ARCO LAND***	***S 0 - 1/8 (0.118 mi.)***	***BL276 / 13***	***499***
REEVES PROPERTY Facility Id: 14205 Status: Abandoned	***6501 RIVERS AVE***	***ENE 0 - 1/8 (0.119 mi.)***	***BM280 / 4***	***505***
ROYSTER TRANSPORT CO Facility Id: 01642 Status: Abandoned	***5175 VIRGINIA AVE***	***SSW 0 - 1/8 (0.122 mi.)***	***BO283 / 10***	***508***
BRIDGEVIEW TECH CENT Facility Id: 14051 Status: Abandoned	***4355 BRIDGEVIEW DR***	***SE 1/8 - 1/4 (0.128 mi.)***	***BJ287 / 16***	***513***
UST - UNKNOWN 18630 Facility Id: 18630 Status: Abandoned	***3319 W MONTAGUE AVE***	***E 1/8 - 1/4 (0.131 mi.)***	***289 / 12***	***520***
SANDERS BROTHERS CON Facility Id: 18839 Status: Currently in Use	***1990 HARLEY ST***	***NNW 1/8 - 1/4 (0.133 mi.)***	***BP293 / 4***	***525***
PARKS AUTO PARTS INC Facility Id: 14475 Status: Abandoned	***5429 RIVERS AVE***	***NW 1/8 - 1/4 (0.135 mi.)***	***BK295 / 4***	***527***
SITE 1982 Facility Id: 14257	***4991 DORCHESTER RD***	***SSW 1/8 - 1/4 (0.136 mi.)***	***296 / 12***	***529***

Status: Abandoned				
CAROLINA TIRE CO Facility Id: 01656 Status: Abandoned	***6285 RIVERS AVE***	***ENE 1/8 - 1/4 (0.138 mi.)***	***BG298 / 4***	***533***
SCHWERMAN TRUCKING C Facility Id: 01311 Status: Abandoned	1907 REMOUNT RD N	ESE 1/8 - 1/4 (0.139 mi.)	BQ301 / 4	537
WICKES LUMBER CO Facility Id: 01630 Status: Abandoned	2460 REMONT RD	WSW 1/8 - 1/4 (0.145 mi.)	BR303 / 4	542
MELCER TILE CO INC Facility Id: 18644 Status: Abandoned	***4965 DORCHESTER RD***	***SSE 1/8 - 1/4 (0.145 mi.)***	***BN304 / 12***	***542***
US POSTAL SER VEHICL Facility Id: 10263 Status: Abandoned	***6401 RIVERS AVE***	***ENE 1/8 - 1/4 (0.149 mi.)***	***BM305 / 2***	***544***
FORMER EXXON STATION Facility Id: 14637	2004 ASHLEY RIVER RD	N 1/8 - 1/4 (0.150 mi.)	BS308 / 20	549
FORMER EXXON STATION Facility Id: 14530 Status: Abandoned	***2004 ASHLEY RIVER RD***	***N 1/8 - 1/4 (0.150 mi.)***	***BS309 / 20***	***550***
KWIK STOP FOOD MART Facility Id: 19634 Status: Currently in Use	***2004 ASHLEY RIVER RD***	***N 1/8 - 1/4 (0.150 mi.)***	***BS311 / 20***	***554***
7 ELEVEN 1432 Facility Id: 01833 Status: Abandoned	1888 WALLENBURG BLVD	NE 1/8 - 1/4 (0.155 mi.)	315 / 20	566
DUTTON STORAGE LLC Facility Id: 11469 Status: Abandoned	***5402 DUTTON AVE***	***NW 1/8 - 1/4 (0.162 mi.)***	***BT316 / 4***	***567***
CHARLESTON GAS OPERA Facility Id: 07501 Status: Abandoned	***3680 LEEDS AVE***	***ENE 1/8 - 1/4 (0.163 mi.)***	***BU318 / 12***	***570***
SHERIFF AL CANNON DE Facility Id: 13818 Status: Currently in Use	***3841 LEEDS AVE***	***E 1/8 - 1/4 (0.166 mi.)***	***321 / 12***	***580***
CHARLESTON NEWS CO Facility Id: 01702 Status: Abandoned	***2556 OSCAR JOHNSON D***	***N 1/8 - 1/4 (0.179 mi.)***	***338 / 12***	***626***
WHEELERS TEXACO Facility Id: 01696 Status: Last used before 1974 and empty Status: Abandoned	***1858 REMOUNT RD***	***ENE 1/8 - 1/4 (0.179 mi.)***	***BY339 / 4***	***628***
MARATHON PETROLEUM C Facility Id: 09519 Status: Abandoned	***5165 VIRGINIA AVE***	***S 1/8 - 1/4 (0.180 mi.)***	***BV342 / 10***	***643***
BULLDOG HIWAY EXPRES Facility Id: 01509 Status: Abandoned	***3390 BUFFALO ST***	***ENE 1/8 - 1/4 (0.183 mi.)***	***349 / 12***	***670***
TRI-COUNTY CONCRETE	2463 AIRPORT RD	SW 1/8 - 1/4 (0.184 mi.)	350 / 4	671

Facility Id: 01401 Status: Abandoned				
GULF SERVICE STATION Facility Id: 01086 Status: Abandoned	REMOUNT & YEAMANS HA	E 1/8 - 1/4 (0.191 mi.)	BY354 / 4	682
K T BOSTIC PROP Facility Id: 14342 Status: Abandoned	***6500 RIVERS AVE***	***ENE 1/8 - 1/4 (0.193 mi.)***	***355 / 2***	***683***
NORFOLK SOUTHERN RAI Facility Id: 14996 Status: Abandoned	***2200 RICH ST***	***NE 1/8 - 1/4 (0.195 mi.)***	***CA358 / 8***	***700***
REMOUNT SQUARE Facility Id: 19264 Status: Abandoned	***1861 REMOUNT RD***	***E 1/8 - 1/4 (0.195 mi.)***	***359 / 4***	***702***
HICKLIN MOTOR LINE I Facility Id: 01600 Status: Abandoned	2548 OSCAR JOHNSON R	NNE 1/8 - 1/4 (0.195 mi.)	360 / 12	703
RAYS AUTO SALES Facility Id: 19710 Status: Abandoned	***4952 RIVERS AVE***	***SE 1/8 - 1/4 (0.200 mi.)***	***362 / 8***	***706***
PEP BOYS Facility Id: 11898 Status: Abandoned	***6240 N RIVERS AVE***	***ENE 1/8 - 1/4 (0.202 mi.)***	***CB364 / 4***	***708***
BAY BEVERAGE DISTRIB Facility Id: 11373 Status: Abandoned	***2949 BEST FRIEND RD***	***SSW 1/8 - 1/4 (0.205 mi.)***	***366 / 12***	***711***
US POSTAL SERVICE VE Facility Id: 11127 Status: Abandoned	***4290 DALEY AVE***	***ENE 1/8 - 1/4 (0.205 mi.)***	***CC368 / 9***	***713***
DOMINION ENERGY SOUT Facility Id: 01448 Status: Abandoned	900 SAVAGE RD	W 1/8 - 1/4 (0.212 mi.)	CD370 / 19	718
PIGGLY WIGGLY SITE 3 Facility Id: 12089 Status: Abandoned	***4401 DALEY AVE***	***NE 1/8 - 1/4 (0.217 mi.)***	***CE375 / 9***	***725***
PIGGLY WIGGLY SITE 3 Facility Id: 14936	***4401 DALEY AVE***	***NE 1/8 - 1/4 (0.217 mi.)***	***CE376 / 9***	***728***
PIGGLY WIGGLY SITE 3 Facility Id: 14937	***4401 DALEY AVE***	***NE 1/8 - 1/4 (0.217 mi.)***	***CE377 / 9***	***729***
FAMILY DOLLAR 8905 Facility Id: 17993	5017 DORCHESTER RD	SW 1/8 - 1/4 (0.220 mi.)	378 / 11	730
BERKELEY GULF Facility Id: 01173 Facility Id: 01259 Facility Id: 01186 Status: Abandoned	***1846 REMOUNT RD***	***ENE 1/8 - 1/4 (0.223 mi.)***	***CF379 / 4***	***730***
FREEMAN MECHANICAL I Facility Id: 01854 Status: Abandoned	***1954 ASHLEY RIVER RD***	***E 1/8 - 1/4 (0.240 mi.)***	***CG385 / 20***	***743***
WAGGONER PROPERTY	***4260 DALEY AVE***	***E 1/8 - 1/4 (0.241 mi.)***	***CH387 / 9***	***744***

Facility Id: 13953				
BRUNSON OIL CO Facility Id: 17500	4255 DALEY AVE	E 1/8 - 1/4 (0.245 mi.)	CH388 / 9	745
WILLIAMS TRUCKING CO Facility Id: 15152 Status: Abandoned	2506 BENNETT YARD RD	E 1/8 - 1/4 (0.248 mi.)	390 / 12	746

SC AST: Aboveground Storage Tank List

A review of the SC AST list, as provided by EDR, and dated 03/25/2004 has revealed that there are 10 SC AST sites within approximately 0.25 miles of the requested target property.

Site	Address	Direction / Distance	Map ID / Focus Map(s)	Page
BON ST. FRANCIS HOSP Facility Id: 1756	2095 HENRY TECKLENBU	S 0 - 1/8 (0.022 mi.)	AI166 / 19	295
SOUTHERN BULK HAULER Facility Id: 1041	1069 LINCOLN AVE.	S 0 - 1/8 (0.028 mi.)	AK175 / 5	319
COASTAL CONCRETE. IN Facility Id: 1039	1067 LINCOLN AVE.	S 0 - 1/8 (0.041 mi.)	188 / 5	336
CHARLESTON COUNTY PU Facility Id: 1498	4045 BRIDGE VIEW DRI	SE 0 - 1/8 (0.073 mi.)	AR218 / 16	408
CHARLESTON CO. SCHOO Facility Id: 1686	3999 BRIDGE VIEW DR	ENE 0 - 1/8 (0.104 mi.)	BE251 / 16	460
SANDERS BROTHERS - H Facility Id: 881	1990 HARLEY STREET	NNW 1/8 - 1/4 (0.133 mi.)	BP290 / 4	520
CEL OIL PRODUCTS COR Facility Id: 1022	5402 DUTTON AVE.	NW 1/8 - 1/4 (0.162 mi.)	BT317 / 4	569
AMERADA HESS - NORTH Facility Id: 988	5150 VIRGINIA AVE.	SSE 1/8 - 1/4 (0.168 mi.)	BV323 / 10	583
MARATHON ASHLAND PET Facility Id: 985	5165 VIRGINIA AVE.	S 1/8 - 1/4 (0.180 mi.)	BV346 / 10	661
SCE&G - SAVAGE ROAD Facility Id: 1378	900 SAVAGE ROAD	W 1/8 - 1/4 (0.212 mi.)	CD372 / 19	720

State and tribal institutional control / engineering control registries

SC RCR: Registry of Conditional Remedies

A review of the SC RCR list, as provided by EDR, and dated 09/09/2019 has revealed that there are 41 SC RCR sites within approximately 0.5 miles of the requested target property.

Site	Address	Direction / Distance	Map ID / Focus Map(s)	Page
MONTAGUE INDUSTRIAL	***6549 FAIN ST***	***SW 0 - 1/8 (0.004 mi.)***	***A103 / 4***	***175***
CIRCLE K 2723691	***5302 RIVERS AVE***	***ENE 0 - 1/8 (0.008 mi.)***	***X114 / 4***	***196***
RIVERS REFUEL LLC	***5830 RIVERS AVE***	***ENE 0 - 1/8 (0.009 mi.)***	***Y118 / 4***	***201***
CREDIT CARS OF CHARL	***5689 RIVERS AVE***	***SSE 0 - 1/8 (0.012 mi.)***	***K121 / 4***	***207***
BLUE WATER 7	2941 W MONTAGUE AVE	SSW 0 - 1/8 (0.015 mi.)	AC137 / 8	229
KWIK FILL	***2988 W MONTAGUE AVE***	***WNW 0 - 1/8 (0.016 mi.)***	***S140 / 8***	***235***

EXECUTIVE SUMMARY

Site	Address	Direction / Distance	Map ID / Focus Map(s)	Page
N BOLAND CIRCLE SITE	RIVERS AVE & N BOLAN	WSW 0 - 1/8 (0.016 mi.)	K142 / 4	240
AVIATION & RIVERS AM	***6001 RIVERS AVE***	***NNW 0 - 1/8 (0.020 mi.)***	***AG153 / 4***	***273***
BUCHANAN VOLKSWAGEN	5130 RIVERS AVE	SE 0 - 1/8 (0.020 mi.)	AH160 / 8	286
FAST POINT 53 DBA SC	***5995 RIVERS AVE***	***ESE 0 - 1/8 (0.021 mi.)***	***E162 / 4***	***288***
CIRCLE K 2723354	5255 RIVERS AVE	NNW 0 - 1/8 (0.030 mi.)	AM181 / 8	329
NORTH CHARLESTON CIT	***4900 LACROSSE RD***	***NNW 0 - 1/8 (0.048 mi.)***	***AN190 / 8***	***344***
MIZZELLS INC DBA MIZ	***5998 RIVERS AVE***	***ENE 0 - 1/8 (0.049 mi.)***	***AP194 / 4***	***351***
CORNER MART 32	***4595 DORCHESTER RD***	***ESE 0 - 1/8 (0.070 mi.)***	***AT212 / 12***	***382***
DORCHESTER C STORE 1	***3857 W MONTAGUE AVE***	***SW 0 - 1/8 (0.090 mi.)***	***BA235 / 12***	***432***
BP OIL CO 46673	***1980 ASHLEY RD***	***NNE 0 - 1/8 (0.095 mi.)***	***BC245 / 20***	***446***
REEVES PROPERTY	6501 RIVERS AVE	ENE 0 - 1/8 (0.119 mi.)	BM281 / 4	508
ROYSTER TRANSPORT CO	***1011 VIRGINIA AVE***	***SSW 0 - 1/8 (0.122 mi.)***	***BO284 / 10***	***510***
FORMER EXXON STATION	***2004 ASHLEY RIVER RD***	***N 1/8 - 1/4 (0.150 mi.)***	***BS312 / 20***	***555***
K T BOSTIC PROP	***6500 RIVERS AVE***	***ENE 1/8 - 1/4 (0.193 mi.)***	***355 / 2***	***683***
A1 AUTO REPAIR	***1846 REMOUNT RD***	***ENE 1/8 - 1/4 (0.223 mi.)***	***CF380 / 4***	***734***
PROPOSED BAKER HOSPI	***INT OF MALL DR & RIV***	***SSE 1/4 - 1/2 (0.327 mi.)***	***403 / 8***	***799***
SUNOCO 0616-1202/COO	***6800 RIVERS AVE***	***NNE 1/4 - 1/2 (0.331 mi.)***	***CK406 / 2***	***806***
FORMER 7 ELEVEN 1184	***LOFTIS RD***	***NE 1/4 - 1/2 (0.357 mi.)***	***CM416 / 4***	***828***
TMS 472 0 0 018	***AIRPORT RD***	***WSW 1/4 - 1/2 (0.359 mi.)***	***418 / 4***	***829***
CIRCLE K 2720498	***5098 DORCHESTER RD***	***SW 1/4 - 1/2 (0.359 mi.)***	***419 / 11***	***832***
CHARLESTON FORD TRAC	***2097 SAVANNAH HWY***	***S 1/4 - 1/2 (0.378 mi.)***	***424 / 22***	***843***
VEERPUR LLC	4625 RIVERS AVE	E 1/4 - 1/2 (0.379 mi.)	CQ426 / 9	849
FRANKS EXXON	***2209 SAVANNAH HWY***	***SSW 1/4 - 1/2 (0.398 mi.)***	***434 / 22***	***872***
SUNOCO 0614-9645/COO	***1984 SAM RITTENBURG***	***E 1/4 - 1/2 (0.406 mi.)***	***CS440 / 23***	***882***
SCOTCHMAN 3098	***1201 REMOUNT RD***	***N 1/4 - 1/2 (0.409 mi.)***	***442 / 5***	***885***
RITE AID 11610	***1195 REMOUNT RD***	***N 1/4 - 1/2 (0.416 mi.)***	***CT443 / 5***	***889***
CONOCO 40004	***1505 REMOUNT RD***	***N 1/4 - 1/2 (0.427 mi.)***	***444 / 5***	***892***
7-ELEVEN 40381	4390 DORCHESTER RD	E 1/4 - 1/2 (0.436 mi.)	CV452 / 12	920
KWIK FILL 22	1190 REMOUNT RD	N 1/4 - 1/2 (0.442 mi.)	CT454 / 5	921
WILCO EXXON	1282 REMOUNT RD	NNW 1/4 - 1/2 (0.445 mi.)	CX458 / 5	928
WALLY'S TEXACO	***2376 ASHLEY RIVER RD***	***W 1/4 - 1/2 (0.449 mi.)***	***CZ461 / 15***	***934***
SPEEDWAY 2848	***2245 SAVANNAH HWY***	***SW 1/4 - 1/2 (0.459 mi.)***	***465 / 22***	***991***
HERTZ RENT A CAR	***3450 RENTAL CAR LN***	***WNW 1/4 - 1/2 (0.464 mi.)***	***DA470 / 7***	***1002***
KAPSTONE CHARLESTON	***5600 VIRGINIA AVE***	***NNE 1/4 - 1/2 (0.495 mi.)***	***DC483 / 6***	***1294***
PORT UNIT 208	***1628 REMOUNT RD***	***NNW 1/4 - 1/2 (0.497 mi.)***	***DD485 / 4***	***1385***

SC AUL: Land Use Controls

A review of the SC AUL list, as provided by EDR, and dated 12/09/2019 has revealed that there are 8 SC AUL sites within approximately 0.5 miles of the requested target property.

Site	Address	Direction / Distance	Map ID / Focus Map(s)	Page
ONE HOUR CLEAN CRAFT	***5900 RIVERS AVE UNIT***	***N 0 - 1/8 (0.013 mi.)***	***Z125 / 4***	***215***
NORTH BOLAND CIRCLE	***2930 N BOLAND CIR***	***SSE 0 - 1/8 (0.013 mi.)***	***AA128 / 4***	***219***
CHARLESTON COUNTY AV	***5275 INTERNATIONAL B***	***S 0 - 1/8 (0.017 mi.)***	***AD145 / 8***	***244***
CHARLESTON BOAT CENT	***5133 RIVERS AVE***	***WSW 0 - 1/8 (0.023 mi.)***	***167 / 8***	***296***
MARTIN MARIETTA MATE	***VIRGINIA AVE***	***SSW 1/4 - 1/2 (0.346 mi.)***	***412 / 10***	***819***
SOUTH CAROLINA RESEA	***5300 INTERNATIONAL B***	***W 1/4 - 1/2 (0.384 mi.)***	***429 / 7***	***851***
WESTVACO LANDFILL -	***W OF FAIN ST***	***WSW 1/4 - 1/2 (0.390 mi.)***	***431 / 3***	***856***
ALPHA ASSOCIATES	***4854 OHEAR AVENUE***	***SSW 1/4 - 1/2 (0.467 mi.)***	***DB473 / 10***	***1009***

EXECUTIVE SUMMARY

State and tribal voluntary cleanup sites

SC VCP: Voluntary Cleanup Sites

A review of the SC VCP list, as provided by EDR, and dated 10/01/2019 has revealed that there are 15 SC VCP sites within approximately 0.5 miles of the requested target property.

Site	Address	Direction / Distance	Map ID / Focus Map(s)	Page
ONE HOUR CLEAN CRAFT	*5900 RIVERS AVE UNIT*	*N 0 - 1/8 (0.013 mi.)*	*Z125 / 4*	*215*
NORTH BOLAND CIRCLE	*2930 N BOLAND CIR*	*SSE 0 - 1/8 (0.013 mi.)*	*AA128 / 4*	*219*
CHARLESTON COUNTY AV	*5275 INTERNATIONAL B*	*S 0 - 1/8 (0.017 mi.)*	*AD144 / 8*	*241*
CHARLESTON COUNTY AV	*5275 INTERNATIONAL B*	*S 0 - 1/8 (0.017 mi.)*	*AD145 / 8*	*244*
CHARLESTON BOAT CENT	*5133 RIVERS AVE*	*WSW 0 - 1/8 (0.023 mi.)*	*167 / 8*	*296*
STARRETT - EVANS RUL	*6555 FAIN ST*	*SSW 0 - 1/8 (0.070 mi.)*	*AU214 / 3*	*398*
SCE&G SAVAGE ROAD CR	*900 SAVAGE RD*	*W 1/8 - 1/4 (0.212 mi.)*	*CD371 / 19*	*719*
WESTVACO LANDFILL -	*W OF FAIN ST*	*WSW 1/4 - 1/2 (0.327 mi.)*	*404 / 3*	*800*
SOUTH CAROLINA RESEA	*5300 INTERNATIONAL B*	*W 1/4 - 1/2 (0.384 mi.)*	*429 / 7*	*851*
GARNET LOGISTICS	*3681 LEEDS AVE*	*ENE 1/4 - 1/2 (0.403 mi.)*	*CR436 / 12*	*878*
AATCO TRANSMISSIONS	*1250 YEAMANS HALL RD*	*NE 1/4 - 1/2 (0.404 mi.)*	*439 / 4*	*880*
TEXACO LUBRICANTS CO	*4950 VIRGINIA AVE*	*SSE 1/4 - 1/2 (0.434 mi.)*	*CU449 / 10*	*907*
PACE STREET PROPERTY	*4285 PACE ST*	*ENE 1/4 - 1/2 (0.443 mi.)*	*CW457 / 12*	*926*
LOCKHEED MARTIN CORP	*4280 PACE STREET*	*ENE 1/4 - 1/2 (0.456 mi.)*	*CW463 / 12*	*936*
RM ENGINEERED PRODUC	*4854 O'HEAR AVE*	*SSW 1/4 - 1/2 (0.467 mi.)*	*DB475 / 10*	*1022*

State and tribal Brownfields sites

SC BROWNFIELDS: Brownfields Sites Listing

A review of the SC BROWNFIELDS list, as provided by EDR, and dated 10/01/2019 has revealed that there are 13 SC BROWNFIELDS sites within approximately 0.5 miles of the requested target property.

Site	Address	Direction / Distance	Map ID / Focus Map(s)	Page
NORTH BOLAND CIRCLE Status Code: COMP File Number: 58175	*2930 N BOLAND CIR*	*SSE 0 - 1/8 (0.013 mi.)*	*AA128 / 4*	*219*
CHARLESTON COUNTY AV Status Code: INCOMP File Number: 58133	*5275 INTERNATIONAL B*	*S 0 - 1/8 (0.017 mi.)*	*AD144 / 8*	*241*
CHARLESTON COUNTY AV Status Code: INCOMP File Number: 58133	*5275 INTERNATIONAL B*	*S 0 - 1/8 (0.017 mi.)*	*AD145 / 8*	*244*
CHARLESTON BOAT CENT Status Code: COMP File Number: 57837	*5133 RIVERS AVE*	*WSW 0 - 1/8 (0.023 mi.)*	*167 / 8*	*296*
STARRETT - EVANS RUL Status Code: ACTIVE File Number: 51737	*6555 FAIN ST*	*SSW 0 - 1/8 (0.070 mi.)*	*AU214 / 3*	*398*
WESTVACO LANDFILL - Status Code: ACTIVE File Number: 20974	*W OF FAIN ST*	*WSW 1/4 - 1/2 (0.327 mi.)*	*404 / 3*	*800*
SOUTH CAROLINA RESEA	*5300 INTERNATIONAL B*	*W 1/4 - 1/2 (0.384 mi.)*	*429 / 7*	*851*

Status Code: INCOMP File Number: 58076				
GARNET LOGISTICS Status Code: ACTIVE File Number: 21414	***3681 LEEDS AVE***	***ENE 1/4 - 1/2 (0.403 mi.)***	***CR436 / 12***	***878***
AATCO TRANSMISSIONS Status Code: INCOMP File Number: 56265	***1250 YEAMANS HALL RD***	***NE 1/4 - 1/2 (0.404 mi.)***	***439 / 4***	***880***
TEXACO LUBRICANTS CO Status Code: WITHDRAW File Number: 413727	***4950 VIRGINIA AVE***	***SSE 1/4 - 1/2 (0.434 mi.)***	***CU449 / 10***	***907***
PACE STREET PROPERTY Status Code: INCOMP File Number: 57513	***4285 PACE ST***	***ENE 1/4 - 1/2 (0.443 mi.)***	***CW457 / 12***	***926***
LOCKHEED MARTIN CORP Status Code: COMP File Number: 51394	***4280 PACE STREET***	***ENE 1/4 - 1/2 (0.456 mi.)***	***CW463 / 12***	***936***
RM ENGINEERED PRODUC Status Code: ACTIVE File Number: 50864	***4854 O'HEAR AVE***	***SSW 1/4 - 1/2 (0.467 mi.)***	***DB475 / 10***	***1022***

ADDITIONAL ENVIRONMENTAL RECORDS

Local Brownfield lists

US BROWNFIELDS: A Listing of Brownfields Sites

A review of the US BROWNFIELDS list, as provided by EDR, and dated 06/03/2019 has revealed that there are 5 US BROWNFIELDS sites within approximately 0.5 miles of the requested target property.

Site	Address	Direction / Distance	Map ID / Focus Map(s)	Page
FORMER CITY HALL PRO ACRES property ID: 150002	***4900 LACROSS ROAD***	***NNW 0 - 1/8 (0.048 mi.)***	***AN189 / 8***	***337***
HESS PROPERTY ACRES property ID: 150021	5150 VIRGINIA AVENUE	SSE 1/8 - 1/4 (0.168 mi.)	BV328 / 10	602
5041 DURANT AVENUE ACRES property ID: 177201	5041 DURANT AVENUE	S 1/4 - 1/2 (0.350 mi.)	CN414 / 9	821
ST. GOBAIN PROPERTY ACRES property ID: 172821	2900 BIRD STREET	E 1/4 - 1/2 (0.373 mi.)	CP423 / 16	841
DUGGAN TRUST PROPERT ACRES property ID: 137562	***ALSTON AVENUE***	***W 1/4 - 1/2 (0.475 mi.)***	***478 / 1***	***1044***

Local Lists of Landfill / Solid Waste Disposal Sites

SC SWRCY: Solid Waste Recycling Facilities

A review of the SC SWRCY list, as provided by EDR, and dated 01/30/2019 has revealed that there is 1 SC SWRCY site within approximately 0.5 miles of the requested target property.

Site	Address	Direction / Distance	Map ID / Focus Map(s)	Page
PACE STREET PROPERTY	***4285 PACE ST***	***ENE 1/4 - 1/2 (0.443 mi.)***	***CW457 / 12***	***926***

OH SWRCY: Recycling Facility Listing

A review of the OH SWRCY list, as provided by EDR, and dated 07/08/2019 has revealed that there is 1 OH SWRCY site within approximately 0.5 miles of the requested target property.

Site	Address	Direction / Distance	Map ID / Focus Map(s)	Page
GEL GROUP, INC.	2040 SAVAGE ROAD	SSW 1/8 - 1/4 (0.178 mi.)	BX335 / 19	619

Local Lists of Hazardous waste / Contaminated Sites

SC ALLSITES: Site Assessment & Remediation Public Record Database

A review of the SC ALLSITES list, as provided by EDR, and dated 12/09/2019 has revealed that there are 13 SC ALLSITES sites within approximately 0.5 miles of the requested target property.

Site	Address	Direction / Distance	Map ID / Focus Map(s)	Page
ONE HOUR CLEAN CRAFT Project Status Code: ACTIVE	***5900 RIVERS AVE UNIT***	***N 0 - 1/8 (0.013 mi.)***	***Z125 / 4***	***215***
NORTH BOLAND CIRCLE Project Status Code: COMP	***2930 N BOLAND CIR***	***SSE 0 - 1/8 (0.013 mi.)***	***AA128 / 4***	***219***
CHARLESTON COUNTY AV Permit Number: SCS123457578 Project Status Code: INCOMP	***5275 INTERNATIONAL B***	***S 0 - 1/8 (0.017 mi.)***	***AD145 / 8***	***244***
CHARLESTON BOAT CENT Project Status Code: COMP	***5133 RIVERS AVE***	***WSW 0 - 1/8 (0.023 mi.)***	***167 / 8***	***296***
STARRETT - EVANS RUL Permit Number: SCD073729857 Project Status Code: ACTIVE	***6555 FAIN ST***	***SSW 0 - 1/8 (0.070 mi.)***	***AU214 / 3***	***398***
SCE&G SAVAGE ROAD CR Permit Number: SCS123456807 Project Status Code: ACTIVE	***900 SAVAGE RD***	***W 1/8 - 1/4 (0.212 mi.)***	***CD371 / 19***	***719***
MARTIN MARIETTA MATE Permit Number: SCS123456903 Project Status Code: COMP	***VIRGINIA AVE***	***SSW 1/4 - 1/2 (0.346 mi.)***	***412 / 10***	***819***
SOUTH CAROLINA RESEA Permit Number: SCS123457494 Project Status Code: INCOMP	***5300 INTERNATIONAL B***	***W 1/4 - 1/2 (0.384 mi.)***	***429 / 7***	***851***
WESTVACO LANDFILL -	***W OF FAIN ST***	***WSW 1/4 - 1/2 (0.390 mi.)***	***431 / 3***	***856***

Project Status Code: ACTIVE				
GARNET LOGISTICS Project Status Code: ACTIVE	***3681 LEEDS AVE***	***ENE 1/4 - 1/2 (0.403 mi.)***	***CR437 / 12***	***879***
AATCO TRANSMISSIONS Project Status Code: INCOMP	***1250 YEAMANS HALL RD***	***NE 1/4 - 1/2 (0.404 mi.)***	***439 / 4***	***880***
LOCKHEED MARTIN CORP Permit Number: SCD048372023 Project Status Code: COMP	***4280 PACE STREET***	***ENE 1/4 - 1/2 (0.456 mi.)***	***CW463 / 12***	***936***
ALPHA ASSOCIATES Permit Number: SCD003348190 Project Status Code: ACTIVE	***4854 OHEAR AVENUE***	***SSW 1/4 - 1/2 (0.467 mi.)***	***DB473 / 10***	***1009***

Other Ascertainable Records

RCRA NonGen / NLR: RCRA - Non Generators / No Longer Regulated

A review of the RCRA NonGen / NLR list, as provided by EDR, and dated 12/16/2019 has revealed that there are 41 RCRA NonGen / NLR sites within approximately 0.25 miles of the requested target property.

Site	Address	Direction / Distance	Map ID / Focus Map(s)	Page
OTIS ELEVATOR CO EPA ID:: SCD987589744	3561 C OSCAR JOHNSON	0 - 1/8 (0.001 mi.)	97 / 12	168
MONTGOMERY WARD EPA ID:: SCD987589611	2701 MALL DR	0 - 1/8 (0.001 mi.)	V99 / 8	169
STEALTH CONCEALMENT EPA ID:: SCR000761494	***6549 FAIN ST***	***SW 0 - 1/8 (0.004 mi.)***	***A102 / 4***	***173***
WALMART STORE 1748 EPA ID:: SCR000762674	2245A ASHLEY CROSSIN	WNW 0 - 1/8 (0.006 mi.)	109 / 19	186
FAIN SEPTIC DUMP EPA ID:: SCD077438786	***6309 FAIN ST***	***WSW 0 - 1/8 (0.007 mi.)***	***D112 / 4***	***192***
SHERWIN WILLIAMS CO EPA ID:: SCD000826644	5900 RIVERS AVE	N 0 - 1/8 (0.013 mi.)	Z124 / 4	212
GARRETT DRY CLEANING EPA ID:: SCD981477573	***5634 RIVERS AVE***	***ENE 0 - 1/8 (0.014 mi.)***	***AB131 / 4***	***223***
ALLBRITTONS COASTAL EPA ID:: SCD981759525	***2030 REMOUNT ROAD***	***NNW 0 - 1/8 (0.014 mi.)***	***H135 / 4***	***227***
EXXON LOCATION 4-483 EPA ID:: SCD987577988	***2941 W. MONTAGUE AVE***	***SSW 0 - 1/8 (0.015 mi.)***	***AC139 / 8***	***233***
CHARLESTON OBSTETRIC EPA ID:: SCR000003129	4480 LEEDS PLACE WES	ESE 0 - 1/8 (0.017 mi.)	143 / 16	240
AMOCO OIL SS#931 EPA ID:: SCD987584950	6001 RIVERS AVENUE	NNW 0 - 1/8 (0.020 mi.)	AG155 / 4	279
AMERICAN DEVELOPMENT EPA ID:: SCD062701487	2399 AIR PARK RD	WSW 0 - 1/8 (0.024 mi.)	AJ170 / 4	302
G & P TRUCKING COMPA	***1003 LINCOLN***	***SSW 0 - 1/8 (0.028 mi.)***	***AL178 / 6***	***323***

EPA ID:: SCD003508421				
SHEPPARD TRUCKING CO EPA ID:: SCD084706548	1043 LINCOLN AVE.	SSW 0 - 1/8 (0.041 mi.)	187 / 6	334
EXXON LOCATION 40535 EPA ID:: SCD987580453	5998 RIVERS AVENUE	ENE 0 - 1/8 (0.049 mi.)	AP196 / 4	355
LABORATORY CORP OF A EPA ID:: SCR000075580	3825 FABER PLACE DR	WSW 0 - 1/8 (0.061 mi.)	203 / 12	364
CUMMINS ATLANTIC INC EPA ID:: SCD149906430	***3028 W MONTAGUE AVE***	***SSW 0 - 1/8 (0.061 mi.)***	***204 / 8***	***365***
SANTEE INDUSTRIAL PR EPA ID:: SCD980843270	***4955 F DORCHESTER RD***	***WNW 0 - 1/8 (0.065 mi.)***	***205 / 12***	***367***
HAROLD ARNOLDS SENTR EPA ID:: SCD036081651	***4707 DORCHESTER RD***	***E 0 - 1/8 (0.070 mi.)***	***AS209 / 12***	***378***
LS STARRETT EVANS RU EPA ID:: SCD073729857	6555 FAIN ST	SSW 0 - 1/8 (0.070 mi.)	AU213 / 3	387
CHARLESTON CTY PUBLI EPA ID:: SC0000327650	4045 BRIDGE VIEW DR	SE 0 - 1/8 (0.073 mi.)	AR217 / 16	407
BEECH HILL LLC EPA ID:: SCD987596210	4325 LEAR ST	ENE 0 - 1/8 (0.090 mi.)	BB238 / 12	439
WORLD TRANSMISSION EPA ID:: SCD981755085	5023 RIVERS AVENUE	SSE 0 - 1/8 (0.104 mi.)	BF254 / 8	463
HARRY'S PAINT & BODY EPA ID:: SCD987583036	4929 DORCHESTER ROAD	WNW 0 - 1/8 (0.104 mi.)	255 / 12	465
BP OIL-SITE #46673 EPA ID:: SCD987582509	1980 ASHLEY RIVER RO	NNE 0 - 1/8 (0.114 mi.)	BC270 / 20	491
ORGANON TEKNIKA CORP EPA ID:: SCD980847669	***2020 BRIDGE VIEW DR***	***SE 0 - 1/8 (0.115 mi.)***	***BJ271 / 16***	***492***
HYDRICK SERVICE CO I EPA ID:: SCD981866080	4330 CHEATHAM STREET	WSW 0 - 1/8 (0.118 mi.)	279 / 12	504
AAMCO TRANSMISSIONS EPA ID:: SCD097628200	***5019 RIVERS AVE***	***S 0 - 1/8 (0.124 mi.)***	***BF285 / 8***	***511***
SAMS CLUB 8252 EPA ID:: SCR000003913	***6185 RIVERS AVE***	***NNE 1/8 - 1/4 (0.133 mi.)***	***294 / 4***	***526***
SCHWERMAN TRUCKING C EPA ID:: SCD058182643	***1907 REMOUNT ROAD***	***ESE 1/8 - 1/4 (0.139 mi.)***	***BQ300 / 4***	***534***
B&M MARINE REPAIRS I EPA ID:: SC0000936500	***2405 AIR PARK RD***	***W 1/8 - 1/4 (0.141 mi.)***	***302 / 4***	***538***
ONE HOUR VALET EPA ID:: SCD981751878	***2004 ASHLEY RIVER RO***	***N 1/8 - 1/4 (0.150 mi.)***	***BS310 / 20***	***552***
AMERICAN OFFICE SYST EPA ID:: SCD982117731	1061 E MONTIQUE	ENE 1/8 - 1/4 (0.153 mi.)	313 / 4	556
SCE&G CHARLESTON GAS EPA ID:: SCR000074492	3680 LEEDS AVE	ENE 1/8 - 1/4 (0.163 mi.)	BU319 / 12	574
MOBAY CHEM CORP/VERO EPA ID:: SCD037404084	2 AIRPARK RD	SW 1/8 - 1/4 (0.163 mi.)	BR320 / 4	575
ENVIRONMENTAL PHYSIC	***2040 SAVAGE RD***	***SSW 1/8 - 1/4 (0.178 mi.)***	***BX336 / 19***	***619***

EPA ID:: SCR000002915				
MARATHON PETROLEUM C EPA ID:: SCD000735886	***5165 VIRGINIA AVE***	***S 1/8 - 1/4 (0.180 mi.)***	***BV342 / 10***	***643***
WALGREENS DBA RITE A EPA ID:: SCR000776260	***1934 ASHLEY RIVER RD***	***E 1/8 - 1/4 (0.181 mi.)***	***348 / 20***	***662***
SAK CONSTRUCTION LLC EPA ID:: SCR000777821	***5251 VIRGINIA AVENUE***	***NNE 1/8 - 1/4 (0.184 mi.)***	***BZ351 / 6***	***672***
U S POSTAL SERVICE V EPA ID:: SCD981755267	4290 DALEY AVENUE	ENE 1/8 - 1/4 (0.205 mi.)	CC367 / 9	712
US POSTAL SERVICE VE EPA ID:: SC9180000102	***4290 DALEY AVE***	***ENE 1/8 - 1/4 (0.205 mi.)***	***CC368 / 9***	***713***

FUDS: Formerly Used Defense Sites

A review of the FUDS list, as provided by EDR, and dated 11/12/2019 has revealed that there are 4 FUDS sites within approximately1 mile of the requested target property.

Site	Address	Direction / Distance	Map ID / Focus Map(s)	Page
CHARLESTON NWS S ANX		SSW 0 - 1/8 (0.070 mi.)	210 / 10	381
CHARLESTON SM ARA		SSE 1/2 - 1 (0.625 mi.)	491 / 16	1408
CHARLESTON ARMY DEPO		NNE 1/2 - 1 (0.704 mi.)	DG501 / 6	1627
STARK GENERAL HOSP		E 1/2 - 1 (0.734 mi.)	502 / 12	1628

DOD: Department of Defense Sites

A review of the DOD list, as provided by EDR, and dated 12/31/2005 has revealed that there are 3 DOD sites within approximately1 mile of the requested target property.

Site	Address	Direction / Distance	Map ID / Focus Map(s)	Page
CHARLESTON NAVAL WEA		NE 0 - 1/8 (0.110 mi.)	Region / 5,6	71
CHARLESTON NAVAL SHI		ESE 1/2 - 1 (0.841 mi.)	Region / 6,10	71
CHARLESTON NAVAL SHI		S 1/2 - 1 (0.925 mi.)	Region / 10	72

US MINES: Mines Master Index File

A review of the US MINES list, as provided by EDR, has revealed that there is 1 US MINES site within approximately 0.25 miles of the requested target property.

Site	Address	Direction / Distance	Map ID / Focus Map(s)	Page
GRUBER MINE	1990 HARLEY ST.	NNW 1/8 - 1/4 (0.133 mi.)	BP292 / 4	522

Database: MINES VIOLATIONS, Date of Government Version: 12/03/2019

ABANDONED MINES: Abandoned Mines

A review of the ABANDONED MINES list, as provided by EDR, and dated 12/09/2019 has revealed that there is 1 ABANDONED MINES site within approximately 0.25 miles of the requested target property.

Site	Address	Direction / Distance	Map ID / Focus Map(s)	Page
GRUBER MINE	1990 HARLEY ST.	NNW 1/8 - 1/4 (0.133 mi.)	BP291 / 4	521

UXO: Unexploded Ordnance Sites

A review of the UXO list, as provided by EDR, and dated 12/31/2017 has revealed that there is 1 UXO site within approximately1 mile of the requested target property.

Site	Address	Direction / Distance	Map ID / Focus Map(s)	Page
01		NNE 1/2 - 1 (0.704 mi.)	DG500 / 6	1627

FUELS PROGRAM: EPA Fuels Program Registered Listing

A review of the FUELS PROGRAM list, as provided by EDR, and dated 11/18/2019 has revealed that there are 6 FUELS PROGRAM sites within approximately 0.25 miles of the requested target property.

Site	Address	Direction / Distance	Map ID / Focus Map(s)	Page
CHARLESTON TERMINAL Company Seq ID: 5005 Facility ID: 08020	5150 VIRGINIA AVE	SSE 1/8 - 1/4 (0.168 mi.)	BV324 / 10	584
HESS CORPORATION Company Seq ID: 4083 Facility ID: 08020	5150 VIRGINIA AVE	SSE 1/8 - 1/4 (0.168 mi.)	BV326 / 10	598
CHARLESTON TERMINAL Company Seq ID: 4320 Company Seq ID: 4564 Company Seq ID: 4563 Company Seq ID: 5005 Company Seq ID: 4268 **Additional key fields are available in the Map Findings section* Facility ID: 01124 Facility ID: 82095 Facility ID: 20371, 01124 Facility ID: 01124, 20371 Facility ID: 20371 **Additional key fields are available in the Map Findings section*	5150 VIRGINIA AVE	SSE 1/8 - 1/4 (0.168 mi.)	BV327 / 10	598
KINDER MORGAN NORTH Company Seq ID: 3439 Company Seq ID: 5977 Company Seq ID: 3509 Facility ID: 80171	***5165 VIRGINIA AVENUE***	***S 1/8 - 1/4 (0.180 mi.)***	***BV341 / 10***	***642***
NORTH CHARLESTON TER Company Seq ID: 4324 Facility ID: 82469	***5165 VIRGINIA AVE***	***S 1/8 - 1/4 (0.180 mi.)***	***BV344 / 10***	***658***
HUGUENOT MOBILE Company Seq ID: 3439	***5165 VIRGINIA AVENUE***	***S 1/8 - 1/4 (0.180 mi.)***	***BV347 / 10***	***662***

EXECUTIVE SUMMARY

Facility ID: 80111

SC DRYCLEANERS: Drycleaner Database

A review of the SC DRYCLEANERS list, as provided by EDR, and dated 01/08/2018 has revealed that there are 5 SC DRYCLEANERS sites within approximately 0.25 miles of the requested target property.

Site	Address	Direction / Distance	Map ID / Focus Map(s)	Page
FMR DRYCLEAN USA COA BLWM Number: 56236	5634 RIVERS AVE	ENE 0 - 1/8 (0.014 mi.)	AB130 / 4	223
KINGS VALET CLEANERS BLWM Number: 53168	***1970 ASHLEY RIVER RD***	***NE 0 - 1/8 (0.109 mi.)***	***BC260 / 20***	***469***
FORMER EXXON STATION BLWM Number: 57205	***2004 ASHLEY RIVER RD***	***N 1/8 - 1/4 (0.150 mi.)***	***BS312 / 20***	***555***
YEAMAN HALL DRYCLEAN BLWM Number: 52741	***1306 YEAMAN HALL ROA***	***ENE 1/8 - 1/4 (0.223 mi.)***	***CF381 / 4***	***735***
DRY CLEAN WORLD BLWM Number: 57150	1954 ASHLEY RIVER RD	E 1/8 - 1/4 (0.240 mi.)	CG386 / 20	744

SC GWCI: Groundwater Contamination Inventory

A review of the SC GWCI list, as provided by EDR, and dated 07/01/2008 has revealed that there are 58 SC GWCI sites within approximately 0.5 miles of the requested target property.

Site	Address	Direction / Distance	Map ID / Focus Map(s)	Page
MONTAGUE INDUSTRIAL Solid Waste Permit #: 18348	***6549 FAIN ST***	***SW 0 - 1/8 (0.004 mi.)***	***A103 / 4***	***175***
CIRCLE K 2723691 Solid Waste Permit #: 13140	***5302 RIVERS AVE***	***ENE 0 - 1/8 (0.008 mi.)***	***X114 / 4***	***196***
RIVERS REFUEL LLC Solid Waste Permit #: 01525	***5830 RIVERS AVE***	***ENE 0 - 1/8 (0.009 mi.)***	***Y118 / 4***	***201***
CREDIT CARS OF CHARL Solid Waste Permit #: 14297	***5689 RIVERS AVE***	***SSE 0 - 1/8 (0.012 mi.)***	***K121 / 4***	***207***
BLUE WATER 7 Solid Waste Permit #: 01345	***2941 W MONTAGUE AVE***	***SSW 0 - 1/8 (0.015 mi.)***	***AC138 / 8***	***230***
KWIK FILL Solid Waste Permit #: 13007	***2988 W MONTAGUE AVE***	***WNW 0 - 1/8 (0.016 mi.)***	***S140 / 8***	***235***
CIRCLE K 8092 Solid Waste Permit #: 01579	***5270 ATTAWAY AVE***	***ESE 0 - 1/8 (0.018 mi.)***	***148 / 5***	***257***
AVIATION & RIVERS AM Solid Waste Permit #: 01426	***6001 RIVERS AVE***	***NNW 0 - 1/8 (0.020 mi.)***	***AG153 / 4***	***273***
BUCHANAN VOLKSWAGEN Solid Waste Permit #: 14561	***5130 RIVERS AVE***	***SE 0 - 1/8 (0.020 mi.)***	***AH159 / 8***	***285***
FAST POINT 53 DBA SC Solid Waste Permit #: 01723	***5995 RIVERS AVE***	***ESE 0 - 1/8 (0.021 mi.)***	***E162 / 4***	***288***
CIRCLE K 2723354	***5255 RIVERS AVE***	***NNW 0 - 1/8 (0.030 mi.)***	***AM180 / 8***	***326***

Solid Waste Permit #: 01195				
NORTH CHARLESTON CIT	***4900 LACROSSE RD***	***NNW 0 - 1/8 (0.048 mi.)***	***AN190 / 8***	***344***
Solid Waste Permit #: 11557				
MIZZELLS INC DBA MIZ	***5998 RIVERS AVE***	***ENE 0 - 1/8 (0.049 mi.)***	***AP194 / 4***	***351***
Solid Waste Permit #: 11849				
CIRCLE K 2720882	***5154 N RHETT AVE***	***S 0 - 1/8 (0.059 mi.)***	***AQ201 / 5***	***359***
Solid Waste Permit #: 01506				
CORNER MART 32	***4595 DORCHESTER RD***	***ESE 0 - 1/8 (0.070 mi.)***	***AT212 / 12***	***382***
Solid Waste Permit #: 01682				
DORCHESTER C STORE 1	***3857 W MONTAGUE AVE***	***SW 0 - 1/8 (0.090 mi.)***	***BA235 / 12***	***432***
Solid Waste Permit #: 01695				
BP OIL CO 46673	***1980 ASHLEY RD***	***NNE 0 - 1/8 (0.095 mi.)***	***BC245 / 20***	***446***
Solid Waste Permit #: 01376				
REEVES PROPERTY	***6501 RIVERS AVE***	***ENE 0 - 1/8 (0.119 mi.)***	***BM280 / 4***	***505***
Solid Waste Permit #: 14205				
ROYSTER TRANSPORT CO	***1011 VIRGINIA AVE***	***SSW 0 - 1/8 (0.122 mi.)***	***BO284 / 10***	***510***
Solid Waste Permit #: 01642				
FORMER EXXON STATION	***2004 ASHLEY RIVER RD***	***N 1/8 - 1/4 (0.150 mi.)***	***BS312 / 20***	***555***
Solid Waste Permit #: 14530				
DUTTON STORAGE LLC	***5402 DUTTON AVE***	***NW 1/8 - 1/4 (0.162 mi.)***	***BT316 / 4***	***567***
Solid Waste Permit #: 11469				
ST ANDREWS PUBLIC SE	2228 WESTCHESTER DR	W 1/8 - 1/4 (0.170 mi.)	BW331 / 19	608
Solid Waste Permit #: 14731				
MARATHON PETROLEUM C	***5165 VIRGINIA AVE***	***S 1/8 - 1/4 (0.180 mi.)***	***BV342 / 10***	***643***
Solid Waste Permit #: 09519				
K T BOSTIC PROP	***6500 RIVERS AVE***	***ENE 1/8 - 1/4 (0.193 mi.)***	***355 / 2***	***683***
Solid Waste Permit #: 14342				
A1 AUTO REPAIR	***1846 REMOUNT RD***	***ENE 1/8 - 1/4 (0.223 mi.)***	***CF380 / 4***	***734***
Solid Waste Permit #: 01173				
YEAMAN HALL DRYCLEAN	***1306 YEAMAN HALL ROA***	***ENE 1/8 - 1/4 (0.223 mi.)***	***CF381 / 4***	***735***
FREEMAN MECHANICAL I	***1954 ASHLEY RIVER RD***	***E 1/8 - 1/4 (0.240 mi.)***	***CG384 / 20***	***742***
Solid Waste Permit #: 01854				
INFINGER TRANSPORTAT	1596 SPINNAKER LN	E 1/8 - 1/4 (0.247 mi.)	389 / 16	746
Solid Waste Permit #: 01891				
NATIONAL WEATHER SER	***5777 S AVIATION AVE***	***WSW 1/4 - 1/2 (0.258 mi.)***	***CI392 / 4***	***751***
Solid Waste Permit #: 18261				
SONNYS TACKLE	***3123 W MONTAGUE AVE***	***SSW 1/4 - 1/2 (0.282 mi.)***	***395 / 12***	***757***
Solid Waste Permit #: 14493				
FORMER CLAWSONS BAKE	***4639 RIVERS AVE***	***E 1/4 - 1/2 (0.298 mi.)***	***399 / 8***	***791***
Solid Waste Permit #: 15576				
BELK	***2060 SAM RITTENBURG***	***SE 1/4 - 1/2 (0.306 mi.)***	***402 / 23***	***797***
Solid Waste Permit #: 01634				
7-ELEVEN 40379	***6800 RIVERS AVE***	***NNE 1/4 - 1/2 (0.331 mi.)***	***CK405 / 2***	***802***
Solid Waste Permit #: 01363				
CHARLESTON COUNTY FL	***4360 AZALEA DR***	***ENE 1/4 - 1/2 (0.336 mi.)***	***CL409 / 12***	***809***
Solid Waste Permit #: 09821				
FORMER 7 ELEVEN 1184	***LOFTIS RD***	***NE 1/4 - 1/2 (0.344 mi.)***	***CM410 / 4***	***815***

Solid Waste Permit #: 15697				
7-ELEVEN 40371	***1880 ASHLEY RIVER RD***	***ESE 1/4 - 1/2 (0.356 mi.)***	***415 / 20***	***824***
Solid Waste Permit #: 10888				
TMS 472 0 0 018	***AIRPORT RD***	***WSW 1/4 - 1/2 (0.359 mi.)***	***418 / 4***	***829***
Solid Waste Permit #: 14359				
CIRCLE K 2720498	***5098 DORCHESTER RD***	***SW 1/4 - 1/2 (0.359 mi.)***	***419 / 11***	***832***
Solid Waste Permit #: 10350				
CARTER S TEXACO	***4400 DORCHESTER RD***	***E 1/4 - 1/2 (0.369 mi.)***	***421 / 12***	***837***
Solid Waste Permit #: 01349				
CHARLESTON FORD TRAC	***2097 SAVANNAH HWY***	***S 1/4 - 1/2 (0.378 mi.)***	***424 / 22***	***843***
Solid Waste Permit #: 12091				
VEERPUR LLC	***4625 RIVERS AVE***	***E 1/4 - 1/2 (0.379 mi.)***	***CQ425 / 9***	***846***
Solid Waste Permit #: 01528				
FRANKS EXXON	***2209 SAVANNAH HWY***	***SSW 1/4 - 1/2 (0.398 mi.)***	***434 / 22***	***872***
Solid Waste Permit #: 01338				
SCOTCHMAN 3098	***1201 REMOUNT RD***	***N 1/4 - 1/2 (0.409 mi.)***	***442 / 5***	***885***
Solid Waste Permit #: 01720				
RITE AID 11610	***1195 REMOUNT RD***	***N 1/4 - 1/2 (0.416 mi.)***	***CT443 / 5***	***889***
Solid Waste Permit #: 18054				
CONOCO 40004	***1505 REMOUNT RD***	***N 1/4 - 1/2 (0.427 mi.)***	***444 / 5***	***892***
Solid Waste Permit #: 01505				
SUNOCO 0616-1244/COO	4390 DORCHESTER RD	E 1/4 - 1/2 (0.436 mi.)	CV450 / 12	916
Solid Waste Permit #: 01367				
KWIK FILL 22	1190 REMOUNT RD	N 1/4 - 1/2 (0.442 mi.)	CT455 / 5	922
Solid Waste Permit #: 01468				
WILCO EXXON	***1282 REMOUNT RD***	***NNW 1/4 - 1/2 (0.445 mi.)***	***CX459 / 5***	***928***
Solid Waste Permit #: 15841				
LOCKHEED MARTIN CORP	***4280 PACE STREET***	***ENE 1/4 - 1/2 (0.456 mi.)***	***CW463 / 12***	***936***
SPEEDWAY 2848	***2245 SAVANNAH HWY***	***SW 1/4 - 1/2 (0.459 mi.)***	***465 / 22***	***991***
Solid Waste Permit #: 11188				
WALLYS TEXACO	2376 HWY 61	W 1/4 - 1/2 (0.461 mi.)	CZ467 / 15	996
Solid Waste Permit #: 01380				
AVIS RENT A CAR INC	***3425 RENTAL CAR LN***	***WNW 1/4 - 1/2 (0.463 mi.)***	***DA468 / 7***	***997***
Solid Waste Permit #: 01472				
HERTZ RENT A CAR	***3450 RENTAL CAR LN***	***WNW 1/4 - 1/2 (0.464 mi.)***	***DA470 / 7***	***1002***
Solid Waste Permit #: 01629				
ALPHA ASSOCIATES INC	***4854 OHEAR AVE***	***SSW 1/4 - 1/2 (0.467 mi.)***	***DB472 / 10***	***1008***
Solid Waste Permit #: 17385				
ALPHA ASSOCIATES	***4854 OHEAR AVENUE***	***SSW 1/4 - 1/2 (0.467 mi.)***	***DB473 / 10***	***1009***
BUDGET CAR & TRUCK R	***3460 RENTAL CAR LN***	***WNW 1/4 - 1/2 (0.469 mi.)***	***476 / 7***	***1039***
Solid Waste Permit #: 01651				
KAPSTONE CHARLESTON	***5600 VIRGINIA AVE***	***NNE 1/4 - 1/2 (0.495 mi.)***	***DC481 / 6***	***1134***
Solid Waste Permit #: 01795				
PORT UNIT 208	***1628 REMOUNT RD***	***NNW 1/4 - 1/2 (0.497 mi.)***	***DD485 / 4***	***1385***
Solid Waste Permit #: 01364				

PA MANIFEST: Manifest Information

A review of the PA MANIFEST list, as provided by EDR, and dated 06/30/2018 has revealed that there are 2 PA MANIFEST sites within approximately 0.25 miles of the requested target property.

Site	Address	Direction / Distance	Map ID / Focus Map(s)	Page
HOME DEPOT 1118	***2008 MAGWOOD RD***	***NW 0 - 1/8 (0.005 mi.)***	***106 / 19***	***179***
Generator EPA Id: SCR000766105				
GENERAL ENGINEERING	2040 SAVAGE RD	SSW 1/8 - 1/4 (0.178 mi.)	BX337 / 19	621
Generator EPA Id: SCD982159212				

SC MANIFEST: Hazardous Waste Manifest Data

A review of the SC MANIFEST list, as provided by EDR, and dated 12/31/2019 has revealed that there are 7 SC MANIFEST sites within approximately 0.25 miles of the requested target property.

Site	Address	Direction / Distance	Map ID / Focus Map(s)	Page
SHERWIN WILLIAMS CO	***5350 RIVERS AVE***	***N 0 - 1/8 (0.020 mi.)***	***AF152 / 4***	***268***
SEALOFLEX INC	***2516 OSCAR JOHNSON D***	***NE 0 - 1/8 (0.110 mi.)***	***263 / 12***	***471***
COSTCO WHOLESALE 360	***3050 ASHLEY TOWN CEN***	***WSW 0 - 1/8 (0.110 mi.)***	***BH265 / 22***	***478***
BUCKEYE TERMINALS LL	***5150 VIRGINIA AVE***	***SSE 1/8 - 1/4 (0.168 mi.)***	***BV325 / 10***	***585***
CVS PHARMACY 0487	***1858 REMOUNT RD***	***ENE 1/8 - 1/4 (0.179 mi.)***	***BY340 / 4***	***629***
WALGREENS DBA RITE A	***1934 ASHLEY RIVER RD***	***E 1/8 - 1/4 (0.181 mi.)***	***348 / 20***	***662***
TARGET STORE 1391	***2070 SAM RITTENBERG***	***ENE 1/8 - 1/4 (0.194 mi.)***	***356 / 19***	***686***

EDR HIGH RISK HISTORICAL RECORDS

EDR Exclusive Records

EDR Hist Auto: EDR Exclusive Historical Auto Stations

A review of the EDR Hist Auto list, as provided by EDR, has revealed that there are 37 EDR Hist Auto sites within approximately 0.125 miles of the requested target property.

Site	Address	Direction / Distance	Map ID / Focus Map(s)	Page
TIRE MARKET THE	5863 RIVERS AVE	0 - 1/8 (0.001 mi.)	U98 / 4	169
ENGINE EXCHANGE	5871 RIVERS AVE	WSW 0 - 1/8 (0.004 mi.)	U104 / 4	178
PETERS HENRY TOYOTA	5071 RIVERS AVE	WSW 0 - 1/8 (0.005 mi.)	105 / 8	179
HARPERS 66 SERVICE S	5331 RIVERS AVENUE	NW 0 - 1/8 (0.006 mi.)	W111 / 4	191
PALMETTO OIL CHARLES	5302 RIVERS AVE	ENE 0 - 1/8 (0.008 mi.)	X113 / 4	195
DYSERT HARRY DONALD	5830 RIVERS AVE	ENE 0 - 1/8 (0.009 mi.)	Y117 / 4	201
CAMPBELLS AMERICAN S	RIVERS & AVIATION AV	ESE 0 - 1/8 (0.013 mi.)	129 / 4	222
ALLBRITTONS COASTAL	2030 REMOUNT RD	NNW 0 - 1/8 (0.014 mi.)	H134 / 4	226
EXXON 7 BMC DISTRS S	2941 W MONTAGUE AVE	SSW 0 - 1/8 (0.015 mi.)	AC136 / 8	229
PETRO PANTRY	2988 W MONTAGUE ST	WNW 0 - 1/8 (0.016 mi.)	S141 / 8	239
WELCHS SERVICE STATI	5646 RIVERS AVE	ENE 0 - 1/8 (0.017 mi.)	146 / 4	256
COOPERS AUTOMOTIVE S	5531 RIVERS AVE	SSE 0 - 1/8 (0.018 mi.)	147 / 4	256
FRANGOS AMERICAN SER	6001 RIVERS AVE	NNW 0 - 1/8 (0.020 mi.)	AG154 / 4	278
MIZZELLS INCORPORATE	5995 RIVERS AVE	ESE 0 - 1/8 (0.021 mi.)	E163 / 4	289
COMPLETE CORNER	2130 N BOLAND CIR	SSE 0 - 1/8 (0.023 mi.)	AA168 / 4	300
PANTRY INC	2957 W MONTAGUE AVE	SSE 0 - 1/8 (0.025 mi.)	AC171 / 8	303
TRANSMISSION TECHNIC	2215 ELEANOR DR	NNW 0 - 1/8 (0.029 mi.)	179 / 8	325

EXECUTIVE SUMMARY

Site	Address	Direction / Distance	Map ID / Focus Map(s)	Page
XCELL OIL #2	5255 RIVERS AVE	NNW 0 - 1/8 (0.030 mi.)	AM182 / 8	329
REMOUNT EXXON SERVIC	1961 REMOUNT RD	E 0 - 1/8 (0.034 mi.)	184 / 4	333
CENTRAL PARK STN PAR	4390 BELLE OAKS DR	NW 0 - 1/8 (0.036 mi.)	185 / 16	333
MIZZELL AVIATION EXX	5998 RIVERS AVENUE	ENE 0 - 1/8 (0.049 mi.)	AP193 / 4	351
JET	5160 N RHETT AVE	S 0 - 1/8 (0.058 mi.)	AQ199 / 5	359
PANTRY INC	5154 N RHETT AVE	S 0 - 1/8 (0.059 mi.)	AQ200 / 5	359
STEUART HOLDING CO L	4595 DORCHESTER RD	ESE 0 - 1/8 (0.070 mi.)	AT211 / 12	381
PANTRY INC	2421 W AVIATION AVE	WSW 0 - 1/8 (0.077 mi.)	AV220 / 4	411
IN & OUT CAR WASH #2	5506 RIVERS AVE	SSE 0 - 1/8 (0.078 mi.)	AW222 / 4	415
CRAFTS AUTO TRANSMIS	2030 SAVAGE RD	WSW 0 - 1/8 (0.080 mi.)	AX225 / 19	420
PETRO-PANTRY INC	5148 N RHETT AVE	S 0 - 1/8 (0.091 mi.)	AQ241 / 5	442
STILL WILLIAM R	5255 BRADDOCK AVE	SSW 0 - 1/8 (0.093 mi.)	242 / 5	442
DORCHESTER CONVIENCE	3855 MONTAGUE AVE	SSW 0 - 1/8 (0.100 mi.)	BA250 / 12	460
WORLD TRANSMISSION C	5023 RIVERS AVE	SSE 0 - 1/8 (0.104 mi.)	BF253 / 8	463
AAMCO TRANSMISSIONS	2132 AAMCO WAY	ENE 0 - 1/8 (0.107 mi.)	BG256 / 4	467
CLUB LATINO ARCO IRI	1970 ASHLEY RIVER RD	NE 0 - 1/8 (0.109 mi.)	BC259 / 20	469
AUTOBAHN IMPORT SPEC	3824 W MONTAGUE AVE	WSW 0 - 1/8 (0.109 mi.)	BA262 / 12	470
IN & OUT CAR WASH NO	5502 RIVERS AVE	SSE 0 - 1/8 (0.111 mi.)	AW266 / 4	488
DAWG BONE INC	1980 ASHLEY RIVER RD	NNE 0 - 1/8 (0.114 mi.)	BC269 / 20	490
PETRO-PANTRY INC	4970 DORCHESTER RD C	S 0 - 1/8 (0.119 mi.)	BN282 / 12	508

EDR Hist Cleaner: EDR Exclusive Historical Cleaners

A review of the EDR Hist Cleaner list, as provided by EDR, has revealed that there are 4 EDR Hist Cleaner sites within approximately 0.125 miles of the requested target property.

Site	Address	Direction / Distance	Map ID / Focus Map(s)	Page
CLASSIC DRY CLEANERS	2177 ASHLEY RIVER RD	SE 0 - 1/8 (0.009 mi.)	119 / 19	205
ONE HOUR CLEAN CRAFT	5900 RIVERS AVE	N 0 - 1/8 (0.013 mi.)	Z127 / 4	219
KINGS VALET	1970 ASHLEY RIVER RD	NE 0 - 1/8 (0.109 mi.)	BC258 / 20	469
RAES CLEANERS LLC	4760 GOER DR STE I	NE 0 - 1/8 (0.125 mi.)	286 / 8	513

MAPPED SITES SUMMARY

Target Property:
I-526 IMPROVEMENTS
NORTH CHARLESTON, SC 29418

MAP ID / FOCUS MAP	SITE NAME	ADDRESS	DATABASE ACRONYMS	DIST (ft. & mi.) DIRECTION
Reg / Multiple	CHARLESTON AIR FORCE		DOD	TP
Reg / Multiple	CHARLESTON NAVAL WEA		DOD	583 0.110 NE
Reg / Multiple	CHARLESTON NAVAL SHI		DOD	4442 0.841 ESE
Reg / 10	CHARLESTON NAVAL SHI		DOD	4884 0.925 South
A1 / 4	HAWTHORNE CORPORATIO	6543 FAIN RD	SC RGA LUST	TP
A2 / 4	HAWTHORNE CORPORATIO	6543 FAIN RD	SC RGA LUST	TP
A3 / 4	HAWTHORNE CORPORATIO	6543 FAIN RD	SC RGA LUST	TP
A4 / 4	HAWTHORNE CORPORATIO	6543 FAIN RD	FINDS	TP
A5 / 4	HAWTHORNE CORPORATIO	6543 FAIN RD	SC LUST, SC UST	TP
B6 / 4	HERTZ EQUIPMENT RENT	6445 FAIN ROAD	SC RGA LUST	TP
B7 / 4	HERTZ EQUIPMENT RENT	6445 FAIN RD	SC LUST, SC UST, SC Financial Assurance	TP
B8 / 4	HERTZ EQUIPMENT RENT	6445 FAIN RD	FINDS	TP
B9 / 4	HERTZ EQUIPMENT RENT	6445 FAIN RD	SC RGA LUST	TP
B10 / 4		6425 FAIN RD	HMIRS	TP
B11 / 4	FEDERAL EXPRESS CORP	6425 FAIN ROAD	RCRA NonGen / NLR, FINDS, ECHO	TP
C12 / 4	NORTH CHARLESTON MAI	6355C FAIN BLVD	SC RGA LUST	TP
C13 / 4	SCDOT LOWER STATE SI	6355 FAIN BLVD	RCRA-VSQG, FINDS, ECHO	TP
C14 / 4	NORTH CHARLESTON MAI	6355 FAIN BLVD	SC RGA LUST	TP
C15 / 4	NORTH CHARLESTON MAI	6355 FAIN BLVD	SC RGA LUST	TP
C16 / 4	NORTH CHARLESTON MAI	6355 FAIN BLVD	SC LUST, SC UST, SC Financial Assurance,...	TP
C17 / 4	NORTH CHARLESTON MAI	6355 FAIN BLVD	FINDS	TP
C18 / 4	SC DEPT OF TRANSPORT	6355 FAIN BLVD	SC UST	TP
19 / 4	DANIEL ISLAND WOODWO	6333 FAIN BLVD	FINDS	TP
D20 / 4	SCDOT DIST 6 LAB	6355 B FAIN BLVD	RCRA-VSQG	TP
E21 / 4	SPEEDWAY #624	2353 AVIATION AVE	SC RGA LUST	TP
E22 / 4	VALUE NO 624	2353 W AVIATION AVE	EDR Hist Auto	TP
E23 / 4	EL CHEAPOS	2353 AVIATION AVE	SC LUST, SC UST, SC RCR, SC Financial As...	TP
E24 / 4	EL CHEAPOS	2353 AVIATION AVE	SC RGA LUST	TP
E25 / 4	EL CHEAPOS	2353 AVIATION AVE	FINDS	TP
E26 / 4	CTP PARTNERS LLC	2355 AVIATION AVE	FINDS	TP
E27 / 4	EL CHEAPO	2355 W AVIATION AVE	EDR Hist Auto	TP
F28 / 4	CHARLESTON EQUITIES	AVIATION AVE	FINDS	TP
F29 / 4	HAWTHORNE AVIATION	AVIATION AVE	FINDS	TP
30 / 4	ENGILITY CORP	5965 CORE RD STE 612	RCRA-VSQG	TP
F31 / 4	ENGILITY CORP	5965 CORE RD STE 612	FINDS, ECHO	TP
G32 / 4	PEARLSTINE REAL ESTA	5900 CORE RD	FINDS	TP
G33 / 4	BANK OF AMERICA SC1-	5900 CORE AVE	SC ASBESTOS	TP
H34 / 4	SMITHS TEN MILE SHEL	2046 REMOUNT ROAD	EDR Hist Auto	TP
35 / 4	ANNEX TO CHARLESTON	BLDG 2513 C AVE	FINDS, ECHO	TP

MAPPED SITES SUMMARY

Target Property:
I-526 IMPROVEMENTS
NORTH CHARLESTON, SC 29418

MAP ID / FOCUS MAP	SITE NAME	ADDRESS	DATABASE ACRONYMS	DIST (ft. & mi.) DIRECTION
I36 / 4	BURNSIDE DODGE	2049 REMOUNT RD	SC RGA LUST	TP
I37 / 4	ALTMAN DODGE INCORPO	2049 REMOUNT RD	FINDS, ECHO	TP
I38 / 4	ALTMAN DODGE INC	2049 REMOUNT RD	RCRA NonGen / NLR	TP
I39 / 4	STROM ALTMAN DODGE S	2049 REMOUNT RD	SC SHWS, SC AUL, SC ALLSITES	TP
I40 / 4	STROM ALTMAN DODGE S	2049 REMOUNT RD	SC VCP, SC BROWNFIELDS	TP
I41 / 4	ALTMAN DODGE	2049 REMOUNT RD	SC RGA LUST	TP
I42 / 4	ALTMAN DODGE INC	2049 REMOUNT RD	SC LUST, SC UST	TP
I43 / 4	ALTMAN DODGE INC	2049 REMOUNT RD	SC RGA LUST	TP
I44 / 4	ALTMAN DODGE	2049 REMOUNT RD	SC RGA LUST	TP
J45 / 4	MARINE CORPS RESERVE	2517 VECTOR AVE	SC SHWS, SC VCP, SC BROWNFIELDS, SC ALLS...	TP
J46 / 4	ANNEX TO CHARLESTON	2511 COMMAND ST	FINDS	TP
K47 / 4		2099 REMOUNT RD	ERNS	TP
L48 / 4	N BOLAND CIRCLE SITE	RIVERS AVE & NORTH B	SC RGA LUST	TP
L49 / 4	N BOLAND CIRCLE SITE	RIVERS AVE & N BOLAN	SC RGA LUST	TP
L50 / 4	N BOLAND CIRCLE SITE	RIVERS AVE & NORTH B	SC RGA LUST	TP
L51 / 4	NORTH BOLAND CIRCLE	RIVERS AVE. & NORTH	SC RGA LUST	TP
L52 / 4	N BOLAND CIRCLE SITE	RIVERS AVE & NORTH B	FINDS	TP
L53 / 4	N BOLAND CIRCLE SITE	RIVERS AVE & N BOLAN	SC LUST, SC UST, SC GWCI	TP
54 / 4	PALMETTO WELLNESS CE	3782-A ASHLEY PHOSPH	FINDS	TP
L55 / 4	CREDIT CARS OF CHARL	5659 RIVERS AVE	FINDS	TP
L56 / 4	CREDIT CARS OF CHARL	5659 RIVERS AVE	SC RGA LUST	TP
L57 / 4	PALMETTO TEXACO	5659 RIVERS AVENUE	EDR Hist Auto	TP
M58 / 4	TIP TOP CLEANERS	5647 RIVERS AVE	RCRA NonGen / NLR	TP
M59 / 4	TIP TOP CLEANERS	5647 RIVERS AVE	SC SHWS, FINDS, ECHO	TP
M60 / 4	TIP TOP CLEANERS/FMR	5647 RIVERS AVE	SC DRYCLEANERS	TP
M61 / 4	TIP TOP CLEANERS/FMR	5647 RIVERS AVE	SC RGA HWS	TP
M62 / 4	PORT CITY CLEANERS &	5647 RIVERS AVE	EDR Hist Cleaner	TP
M63 / 4	TIP TOP CLEANERS/FMR	5647 RIVERS AVE	SC RGA HWS	TP
64 / 5	TRUCK SPILL	5400 N RHETT AVE	SC SPILLS	TP
65 / 8	FUEL SPILL	I-526 & RIVERS AVE	SC SPILLS	TP
66 / 8	SOUTHERN BELL	211-5900 RIVERS AVE	FINDS	TP
N67 / 8	SANDERS BROTHERS CON	4970 LACROSS RD	SC RGA LUST	TP
N68 / 8	SANDERS BROTHERS CON	4970 LACROSS RD	SC RGA LUST	TP
N69 / 8	SANDERS BROTHERS CON	4970 LACROSS ROAD	FINDS, ECHO	TP
N70 / 8	SANDERS BROTHERS - L	4970 LACROSS ROAD	SC AST	TP
N71 / 8	SANDERS BROTHERS CON	4970 LACROSS RD	SC LUST, SC UST, SC GWCI	TP
N72 / 8	SANDERS BROTHERS CON	4960 LACROSS	RCRA NonGen / NLR	TP
N73 / 8	SANDERS BROTHERS CON	4970 LACROSS RD	SC RGA LUST	TP
O74 / 8	H G HARDERS & SON IN	US HWY 17	FINDS	TP

MAPPED SITES SUMMARY

Target Property:
I-526 IMPROVEMENTS
NORTH CHARLESTON, SC 29418

MAP ID / FOCUS MAP	SITE NAME	ADDRESS	DATABASE ACRONYMS	DIST (ft. & mi.) DIRECTION		
O75 / 8	STOLLER CHEMICAL CO.	U.S. HIGHWAY 17	ICIS, FINDS, ECHO	TP		
76 / 8		2401 MALL DR IN CHAR	SC SPILLS	TP		
77 / 8		E MONTAGUE AVE AND M	SC SPILLS	TP		
P78 / 8	MARRIOTT HOTEL CHARL	4770 MARRIOT DR	FINDS	TP		
P79 / 8	MARRIOT HOTEL	4770 MARIOTT DRIVE	RCRA NonGen / NLR, FINDS, ECHO	TP		
P80 / 8	MEDICAL UNIV OF SC M	4750 GOER DR	RCRA NonGen / NLR, FINDS, ECHO	TP		
Q81 / 8	EXXON 44839	I 26 & W MONTAGUE AV	FINDS	TP		
Q82 / 8	FINA SERVICE STATION	I-26 & MONTAGUE AVE	FINDS	TP		
R83 / 8	NAVY, DEPARTMENT OF	4600 GOER ROAD	MLTS	TP		
R84 / 8	USN SPAWARSYSCEN CHA	4600 GOER DR	FINDS	TP		
85 / 8	LEGGETT & PLATT INC	4500 GOER RD	RCRA NonGen / NLR	TP		
S86 / 8	QUICK FILL GAS STATI	2936 W MONTAGUE AVE	SC SPILLS	TP		
S87 / 8	MACKS FINA	2936 W MONTAGUE AVE	EDR Hist Auto	TP		
88 / 12	ECONO AUTO PAINTING	3409 MONTAGUE	RCRA NonGen / NLR, FINDS, ECHO	TP		
T89 / 12	SUNOCO 0616-1137/COO	3564 MONTAGUE AVE	SC RGA LUST	TP		
T90 / 12	SUNOCO 0616-1137/COO	3564 MONTAGUE AVE	SC RGA LUST	TP		
T91 / 12	SUNOCO INC	3564 W MONTAGUE AVE	EDR Hist Auto	TP		
T92 / 12	SUNOCO 0616-1137/COO	3564 MONTAGUE AVE	FINDS	TP		
T93 / 12	7-ELEVEN 40376	3564 MONTAGUE AVE	SC LUST, SC UST, SC RCR, SC Financial As...	TP		
94 / 12	ONE MONTAGUE	4918 DORCHESTER RD	SC ASBESTOS	TP		
95 / 19	CHARLESTON MENTAL HE	CHARLIE HALL BLVD	FINDS	TP		
96 / 19	LOWES OF W ASHLEY 65	3125 GLENN MCCONNELL	RCRA-SQG	3	0.001	
97 / 12	OTIS ELEVATOR CO	3561 C OSCAR JOHNSON	RCRA NonGen / NLR	3	0.001	
U98 / 4	TIRE MARKET THE	5863 RIVERS AVE	EDR Hist Auto	4	0.001	
V99 / 8	MONTGOMERY WARD	2701 MALL DR	RCRA NonGen / NLR	5	0.001	
V100 / 8	FIRESTONE STORE 05FG	2701 MALL DR	SC UST	5	0.001	
101 / 4	JONES FORD INC	5757 RIVERS AVENUE	RCRA-VSQG	18	0.003	WSW
A102 / 4	STEALTH CONCEALMENT	6549 FAIN ST	RCRA NonGen / NLR, FINDS, ECHO	19	0.004	SW
A103 / 4	MONTAGUE INDUSTRIAL	6549 FAIN ST	SC LUST, SC UST, SC RCR, SC Financial As...	19	0.004	SW
U104 / 4	ENGINE EXCHANGE	5871 RIVERS AVE	EDR Hist Auto	21	0.004	WSW
105 / 8	PETERS HENRY TOYOTA	5071 RIVERS AVE	EDR Hist Auto	27	0.005	WSW
106 / 19	HOME DEPOT 1118	2008 MAGWOOD RD	RCRA-SQG, PA MANIFEST	28	0.005	NW
107 / 8	CROWNE PLAZA	5225 N ARCO LN	SC UST	28	0.005	WSW
H108 / 4	MUFFLER SHOP	2011 REMOUNT RD	SC LUST, SC UST	28	0.005	SSE
109 / 19	WALMART STORE 1748	2245A ASHLEY CROSSIN	RCRA NonGen / NLR	30	0.006	WNW
W110 / 4	HARPERS 66 SERVICE S	5331 RIVERS AVE	SC LUST, SC UST, SC Financial Assurance	32	0.006	NW
W111 / 4	HARPERS 66 SERVICE S	5331 RIVERS AVENUE	EDR Hist Auto	32	0.006	NW
D112 / 4	FAIN SEPTIC DUMP	6309 FAIN ST	SEMS-ARCHIVE, SC SHWS, RCRA NonGen / NLR...	36	0.007	WSW
X113 / 4	PALMETTO OIL CHARLES	5302 RIVERS AVE	EDR Hist Auto	41	0.008	ENE

MAPPED SITES SUMMARY

Target Property:
I-526 IMPROVEMENTS
NORTH CHARLESTON, SC 29418

MAP ID / FOCUS MAP	SITE NAME	ADDRESS	DATABASE ACRONYMS	DIST (ft. & mi.) DIRECTION		
X114 / 4	CIRCLE K 2723691	5302 RIVERS AVE	SC LUST, SC UST, SC RCR, SC Financial As...	41	0.008	ENE
I115 / 4	KERR, GEORGE	2059 REMOUNT RD	SC LUST, SC UST	42	0.008	SSE
Y116 / 4	GENES PAWN SHOP	5818 RIVERS AVE	SC UST, SC Financial Assurance	43	0.008	ENE
Y117 / 4	DYSERT HARRY DONALD	5830 RIVERS AVE	EDR Hist Auto	48	0.009	ENE
Y118 / 4	RIVERS REFUEL LLC	5830 RIVERS AVE	SC LUST, SC UST, SC RCR, SC Financial As...	48	0.009	ENE
119 / 19	CLASSIC DRY CLEANERS	2177 ASHLEY RIVER RD	EDR Hist Cleaner	49	0.009	SE
K120 / 4	CREDIT CARS OF CHARL	5689 RIVERS AVE	SC LUST, SC UST	61	0.012	SSE
K121 / 4	CREDIT CARS OF CHARL	5689 RIVERS AVE	SC RCR, SC GWCI	61	0.012	SSE
122 / 8	AKZO NOBEL PAINTS 34	5280 RIVERS AVE	RCRA-VSQG	62	0.012	ENE
123 / 19	RSFH CANCER CTR	2085 HENRY TECKLENBU	RCRA-SQG	64	0.012	WSW
Z124 / 4	SHERWIN WILLIAMS CO	5900 RIVERS AVE	RCRA NonGen / NLR	66	0.013	North
Z125 / 4	ONE HOUR CLEAN CRAFT	5900 RIVERS AVE UNIT	SC SHWS, SC AUL, SC VCP, SC ALLSITES, SC...	66	0.013	North
Z126 / 4	SOUTHERN BELL CHTNSC	5900 RIVERS AVE	SC LUST, SC UST	66	0.013	North
Z127 / 4	ONE HOUR CLEAN CRAFT	5900 RIVERS AVE	EDR Hist Cleaner	66	0.013	North
AA128 / 4	NORTH BOLAND CIRCLE	2930 N BOLAND CIR	SC SHWS, SC AUL, SC VCP, SC BROWNFIELDS,...	67	0.013	SSE
129 / 4	CAMPBELLS AMERICAN S	RIVERS & AVIATION AV	EDR Hist Auto	71	0.013	ESE
AB130 / 4	FMR DRYCLEAN USA COA	5634 RIVERS AVE	SC DRYCLEANERS	73	0.014	ENE
AB131 / 4	GARRETT DRY CLEANING	5634 RIVERS AVE	RCRA NonGen / NLR, FINDS, ECHO	73	0.014	ENE
AB132 / 4	FMR DRYCLEAN USA COA	5634 RIVERS AVE	SC SHWS	73	0.014	ENE
K133 / 4	FORMER POPEYES RESTU	5711 RIVERS AVE	SC LUST, SC UST	74	0.014	NNW
H134 / 4	ALLBRITTONS COASTAL	2030 REMOUNT RD	EDR Hist Auto	76	0.014	NNW
H135 / 4	ALLBRITTONS COASTAL	2030 REMOUNT ROAD	RCRA NonGen / NLR, FINDS, ECHO	76	0.014	NNW
AC136 / 8	EXXON 7 BMC DISTRS S	2941 W MONTAGUE AVE	EDR Hist Auto	81	0.015	SSW
AC137 / 8	BLUE WATER 7	2941 W MONTAGUE AVE	SC RCR	81	0.015	SSW
AC138 / 8	BLUE WATER 7	2941 W MONTAGUE AVE	SC LUST, SC UST, SC Financial Assurance,...	81	0.015	SSW
AC139 / 8	EXXON LOCATION 4-483	2941 W. MONTAGUE AVE	RCRA NonGen / NLR, FINDS, ECHO	81	0.015	SSW
S140 / 8	KWIK FILL	2988 W MONTAGUE AVE	SC LUST, SC UST, SC RCR, SC Financial As...	82	0.016	WNW
S141 / 8	PETRO PANTRY	2988 W MONTAGUE ST	EDR Hist Auto	82	0.016	WNW
K142 / 4	N BOLAND CIRCLE SITE	RIVERS AVE & N BOLAN	SC RCR	87	0.016	WSW
143 / 16	CHARLESTON OBSTETRIC	4480 LEEDS PLACE WES	RCRA NonGen / NLR	88	0.017	ESE
AD144 / 8	CHARLESTON COUNTY AV	5275 INTERNATIONAL B	SC VCP, SC BROWNFIELDS	90	0.017	South
AD145 / 8	CHARLESTON COUNTY AV	5275 INTERNATIONAL B	SC SHWS, SC AUL, SC VCP, SC BROWNFIELDS,...	90	0.017	South
146 / 4	WELCHS SERVICE STATI	5646 RIVERS AVE	EDR Hist Auto	92	0.017	ENE
147 / 4	COOPERS AUTOMOTIVE S	5531 RIVERS AVE	EDR Hist Auto	93	0.018	SSE
148 / 5	CIRCLE K 8092	5270 ATTAWAY AVE	SC LUST, SC UST, SC Financial Assurance,...	94	0.018	ESE
AE149 / 8	SAMS CLUB 8252 FUELI	4900 CENTER POINTE D	SC UST, SC Financial Assurance	95	0.018	WSW
AE150 / 8	SAMS CLUB 8252	4900 CENTRE POINTE D	RCRA-VSQG	95	0.018	WSW
AF151 / 4	SHERWIN WILLIAMS STO		SC LUST, SC UST, FINDS	104	0.020	North
AF152 / 4	SHERWIN WILLIAMS CO	5350 RIVERS AVE	RCRA-SQG, SC MANIFEST	104	0.020	North

MAPPED SITES SUMMARY

Target Property:
I-526 IMPROVEMENTS
NORTH CHARLESTON, SC 29418

MAP ID / FOCUS MAP	SITE NAME	ADDRESS	DATABASE ACRONYMS	DIST (ft. & mi.) DIRECTION		
AG153 / 4	AVIATION & RIVERS AM	6001 RIVERS AVE	SC LUST, SC UST, SC RCR, SC Financial As...	105	0.020	NNW
AG154 / 4	FRANGOS AMERICAN SER	6001 RIVERS AVE	EDR Hist Auto	105	0.020	NNW
AG155 / 4	AMOCO OIL SS#931	6001 RIVERS AVENUE	RCRA NonGen / NLR	105	0.020	NNW
156 / 12	HD SUPPLY CONSTRUCTI	3445 BUFFALO AVE BLG	RCRA-SQG	107	0.020	ENE
AH157 / 8	BUCHANAN VOLKSWAGEN	5130 RIVERS AVE	SC LUST, SC UST	107	0.020	SE
AH158 / 8	BUCHANAN VOLKSWAGEN	5130 RIVERS AVE	SC UST	107	0.020	SE
AH159 / 8	BUCHANAN VOLKSWAGEN	5130 RIVERS AVE	SC GWCI, SC UIC	107	0.020	SE
AH160 / 8	BUCHANAN VOLKSWAGEN	5130 RIVERS AVE	SC RCR	107	0.020	SE
E161 / 4	FAST POINT 53 DBA SC	5995 RIVERS AVE	SC LUST, SC UST, SC Financial Assurance	109	0.021	ESE
E162 / 4	FAST POINT 53 DBA SC	5995 RIVERS AVE	SC RCR, SC GWCI, SC UIC	109	0.021	ESE
E163 / 4	MIZZELLS INCORPORATE	5995 RIVERS AVE	EDR Hist Auto	109	0.021	ESE
E164 / 4	FUEL EXPRESS 2	5995 RIVERS AVE	SC UST, SC Financial Assurance	109	0.021	ESE
AI165 / 19	RSFH SAINT FRANCIS H	2095 HENRY TECKLENBR	RCRA-SQG, FINDS, ECHO	116	0.022	South
AI166 / 19	BON ST. FRANCIS HOSP	2095 HENRY TECKLENBU	SC AST	116	0.022	South
167 / 8	CHARLESTON BOAT CENT	5133 RIVERS AVE	SC SHWS, SC LUST, SC UST, SC AUL, SC VCP...	122	0.023	WSW
AA168 / 4	COMPLETE CORNER	2130 N BOLAND CIR	EDR Hist Auto	123	0.023	SSE
AJ169 / 4	CHARLESTON COIN CENT	2399 AIRPARK RD	SC LUST, SC UST	127	0.024	WSW
AJ170 / 4	AMERICAN DEVELOPMENT	2399 AIR PARK RD	RCRA NonGen / NLR	127	0.024	WSW
AC171 / 8	PANTRY INC	2957 W MONTAGUE AVE	EDR Hist Auto	131	0.025	SSE
AC172 / 8	CIRCLE K 2723692	2957 W MONTAGUE AVE	SC LUST, SC UST, SC Financial Assurance,...	131	0.025	SSE
173 / 4	SANDERS BROTHERS CON	1981 HARLEY ST	RCRA-VSQG, US AIRS	141	0.027	NW
174 / 12	U HAUL CENTER DORCHE	4788 DORCHESTER RD	SC LUST, SC UST, SC Financial Assurance	147	0.028	NNE
AK175 / 5	SOUTHERN BULK HAULER	1069 LINCOLN AVE.	SC AST	149	0.028	South
AK176 / 5	GEORGE A RHEMAN CO I	1069 LINCOLN AVE	RCRA-VSQG	149	0.028	South
AL177 / 6	QUALITY TRANSPORT	1003 LINCOLN AVE	SC UST, SC Financial Assurance	150	0.028	SSW
AL178 / 6	G & P TRUCKING COMPA	1003 LINCOLN	RCRA NonGen / NLR, FINDS, ECHO	150	0.028	SSW
179 / 8	TRANSMISSION TECHNIC	2215 ELEANOR DR	EDR Hist Auto	152	0.029	NNW
AM180 / 8	CIRCLE K 2723354	5255 RIVERS AVE	SC LUST, SC UST, SC Financial Assurance,...	158	0.030	NNW
AM181 / 8	CIRCLE K 2723354	5255 RIVERS AVE	SC RCR	158	0.030	NNW
AM182 / 8	XCELL OIL #2	5255 RIVERS AVE	EDR Hist Auto	158	0.030	NNW
183 / 4	7-ELEVEN 40479	5710 RIVERS AVE	SC LUST, SC UST, SC ASBESTOS, SC Financi...	172	0.033	NNW
184 / 4	REMOUNT EXXON SERVIC	1961 REMOUNT RD	EDR Hist Auto	180	0.034	East
185 / 16	CENTRAL PARK STN PAR	4390 BELLE OAKS DR	EDR Hist Auto	192	0.036	NW
186 / 12	HUT FOOD STORE	3367-A MONTAGUE AVE	SC UST	197	0.037	East
187 / 6	SHEPPARD TRUCKING CO	1043 LINCOLN AVE.	RCRA NonGen / NLR	216	0.041	SSW
188 / 5	COASTAL CONCRETE. IN	1067 LINCOLN AVE.	SC AST	218	0.041	South
AN189 / 8	FORMER CITY HALL PRO	4900 LACROSS ROAD	US BROWNFIELDS, ICIS, US AIRS, FINDS, EC...	251	0.048	NNW
AN190 / 8	NORTH CHARLESTON CIT	4900 LACROSSE RD	SC LUST, SC UST, SC RCR, SC Financial As...	251	0.048	NNW
AO191 / 8	CHARLESTON LUMBER CO	4450 ARCO LN	SC LUST, SC UST	255	0.048	SSW

MAPPED SITES SUMMARY

Target Property:
I-526 IMPROVEMENTS
NORTH CHARLESTON, SC 29418

MAP ID / FOCUS MAP	SITE NAME	ADDRESS	DATABASE ACRONYMS	DIST (ft. & mi.) DIRECTION		
AP192 / 4	MIZZELLS INC DBA MIZ	5998 RIVERS AVE	SC UST, SC Financial Assurance	260	0.049	ENE
AP193 / 4	MIZZELL AVIATION EXX	5998 RIVERS AVENUE	EDR Hist Auto	260	0.049	ENE
AP194 / 4	MIZZELLS INC DBA MIZ	5998 RIVERS AVE	SC RCR, SC GWCI	260	0.049	ENE
AP195 / 4	MIZZELLS INC DBA MIZ	5998 RIVERS AVE	SC LUST, SC UST, SC Financial Assurance	260	0.049	ENE
AP196 / 4	EXXON LOCATION 40535	5998 RIVERS AVENUE	RCRA NonGen / NLR	260	0.049	ENE
AO197 / 8	SEARS 8395	4400 ARCO LANE	RCRA-VSQG	302	0.057	SSW
AO198 / 8	SEARS SERVICE DEPT	4400 ARCO LN	SC LUST, SC UST	302	0.057	SSW
AQ199 / 5	JET	5160 N RHETT AVE	EDR Hist Auto	304	0.058	South
AQ200 / 5	PANTRY INC	5154 N RHETT AVE	EDR Hist Auto	311	0.059	South
AQ201 / 5	CIRCLE K 2720882	5154 N RHETT AVE	SC LUST, SC UST, SC Financial Assurance,...	311	0.059	South
202 / 4	TRM USA, INC		SC SWF/LF	318	0.060	WSW
203 / 12	LABORATORY CORP OF A	3825 FABER PLACE DR	RCRA NonGen / NLR	321	0.061	WSW
204 / 8	CUMMINS ATLANTIC INC	3028 W MONTAGUE AVE	RCRA NonGen / NLR, FINDS, ECHO	323	0.061	SSW
205 / 12	SANTEE INDUSTRIAL PR	4955 F DORCHESTER RD	RCRA NonGen / NLR, FINDS, ECHO	345	0.065	WNW
AR206 / 16	LIFE INDUSTRIES CORP	2081 BRIDGEVIEW DR	RCRA-SQG, FINDS, ECHO	348	0.066	SE
207 / 8	JC PENNEY COMPANY	2401 FT MALL DR	SC LUST, SC UST, SC Financial Assurance	350	0.066	ESE
AS208 / 12	HAROLD ARNOLDS SENTR	4707 DORCHESTER RD	SC UST	368	0.070	East
AS209 / 12	HAROLD ARNOLDS SENTR	4707 DORCHESTER RD	RCRA NonGen / NLR, FINDS, ECHO	368	0.070	East
210 / 10	CHARLESTON NWS S ANX		FUDS	369	0.070	SSW
AT211 / 12	STEUART HOLDING CO L	4595 DORCHESTER RD	EDR Hist Auto	369	0.070	ESE
AT212 / 12	CORNER MART 32	4595 DORCHESTER RD	SC LUST, SC UST, SC RCR, SC Financial As...	369	0.070	ESE
AU213 / 3	LS STARRETT EVANS RU	6555 FAIN ST	RCRA NonGen / NLR	370	0.070	SSW
AU214 / 3	STARRETT - EVANS RUL	6555 FAIN ST	SC SHWS, SC VCP, SC BROWNFIELDS, SC ALLS..	370	0.070	SSW
215 / 12	CAROLINA INTERNATION	2580 OSCAR JOHNSON R	RCRA-VSQG, FINDS, ECHO	372	0.070	ENE
216 / 4	DRAKE AUTO BODY	5629 AMBOY AVENUE	RCRA-VSQG	374	0.071	ESE
AR217 / 16	CHARLESTON CTY PUBLI	4045 BRIDGE VIEW DR	RCRA NonGen / NLR	384	0.073	SE
AR218 / 16	CHARLESTON COUNTY PU	4045 BRIDGE VIEW DRI	SC AST	384	0.073	SE
219 / 4	U HAUL CENTER N CHAR	2155 CREDIT UNION LN	SC LUST, SC UST, SC Financial Assurance	384	0.073	ENE
AV220 / 4	PANTRY INC	2421 W AVIATION AVE	EDR Hist Auto	404	0.077	WSW
AV221 / 4	CIRCLE K 2723884	2421 AVIATION AVE	SC LUST, SC UST, SC SPILLS, SC Financial...	404	0.077	WSW
AW222 / 4	IN & OUT CAR WASH #2	5506 RIVERS AVE	EDR Hist Auto	413	0.078	SSE
AW223 / 4	IN & OUT CAR WASH 2	5506 RIVERS AVE	SC UST	413	0.078	SSE
AX224 / 19	ORGANIC STANDARD SOL	2030 SAVAGE RD	RCRA-SQG, FINDS, ECHO	425	0.080	WSW
AX225 / 19	CRAFTS AUTO TRANSMIS	2030 SAVAGE RD	EDR Hist Auto	425	0.080	WSW
226 / 8	GENERAL ELECTRIC CO	4995 LACROSS RD SUIT	RCRA-VSQG	426	0.081	SSE
AY227 / 12	MCO TRANSPORT INC	3639 SEIBERLING RD	SC UST, SC Financial Assurance	429	0.081	SE
228 / 12	CONTINENTAL AIRLINES	500 INTERNATIONAL BL	RCRA-VSQG	448	0.085	SSW
AZ229 / 22	SEARS AUTO CTR 6026	2068 SAM RITTENBURG	RCRA-VSQG	454	0.086	East
AZ230 / 22	SEARS ROEBUCK & CO	2068 SAM RITTENBERG	SC UST	454	0.086	East

MAPPED SITES SUMMARY

Target Property:
I-526 IMPROVEMENTS
NORTH CHARLESTON, SC 29418

MAP ID / FOCUS MAP	SITE NAME	ADDRESS	DATABASE ACRONYMS	DIST (ft. & mi.) DIRECTION		
AV231 / 4	SCE&G CHARLESTON FLE	2394 W AVIATION AVE	RCRA-VSQG	455	0.086	West
232 / 19	WAPPOO OIL SERVICE I	2066 SAVAGE RD	SC UST	459	0.087	ESE
AX233 / 19	FORMER CANADA DRY WA	2038 SAVAGE RD	SC LUST, SC UST	463	0.088	WSW
234 / 4	USPS N. CHARLESTON P	RIVERS AVENUE, .7 MI	SEMS-ARCHIVE	471	0.089	ENE
BA235 / 12	DORCHESTER C STORE 1	3857 W MONTAGUE AVE	SC LUST, SC UST, SC RCR, SC GWCI	473	0.090	SW
236 / 1	ROADWAY EXPRESS INC	2243 WREN ST	SC LUST, SC UST, SC Financial Assurance	473	0.090	NW
BB237 / 12	WURTHWOOD GROUP CHAR	4325 LEAR AVE	RCRA-SQG	475	0.090	ENE
BB238 / 12	BEECH HILL LLC	4325 LEAR ST	RCRA NonGen / NLR	475	0.090	ENE
239 / 4	GENERAL BATTERY	2416 AIR PARK RD	SC LUST, SC UST	478	0.091	WSW
AY240 / 12	CARTA	3805 SEIBERLING RD	SC UST, SC Financial Assurance	479	0.091	SE
AQ241 / 5	PETRO-PANTRY INC	5148 N RHETT AVE	EDR Hist Auto	482	0.091	South
242 / 5	STILL WILLIAM R	5255 BRADDOCK AVE	EDR Hist Auto	491	0.093	SSW
243 / 13	HOLOX LTD	4301 ARCO LN	SC LUST, SC UST	492	0.093	SSW
BC244 / 20	SIMONS BALANCING & M	1987 ASHLEY RIVER RD	RCRA-VSQG, FINDS, ECHO	498	0.094	NNE
BC245 / 20	BP OIL CO 46673	1980 ASHLEY RD	SC LUST, SC UST, SC RCR, SC Financial As...	500	0.095	NNE
246 / 8	WALMART SUPERCENTER	4920 CENTRE POINTE D	RCRA-SQG	502	0.095	WSW
BD247 / 4	MOTOR CONVOY INC	2440 REMOUNT RD	SC UST	508	0.096	WSW
BD248 / 4	MOTOR CONVOY	2440 REMOUNT RD	SC LUST, SC UST, SC Financial Assurance	508	0.096	WSW
BA249 / 12	CIRCLE K 2705123	3855 W MONTAGUE AVE	SC LUST, SC UST, SC Financial Assurance	527	0.100	SSW
BA250 / 12	DORCHESTER CONVIENCE	3855 MONTAGUE AVE	EDR Hist Auto	527	0.100	SSW
BE251 / 16	CHARLESTON CO. SCHOO	3999 BRIDGE VIEW DR	SC AST	547	0.104	ENE
BE252 / 16	CHARLESTON COUNTY SC	3999 BRIDGE VIEW DR	RCRA-VSQG	547	0.104	ENE
BF253 / 8	WORLD TRANSMISSION C	5023 RIVERS AVE	EDR Hist Auto	548	0.104	SSE
BF254 / 8	WORLD TRANSMISSION	5023 RIVERS AVENUE	RCRA NonGen / NLR	548	0.104	SSE
255 / 12	HARRY'S PAINT & BODY	4929 DORCHESTER ROAD	RCRA NonGen / NLR	550	0.104	WNW
BG256 / 4	AAMCO TRANSMISSIONS	2132 AAMCO WAY	EDR Hist Auto	567	0.107	ENE
BC257 / 20	KINGS VALET	1970 EAST ASHLEY RIV	RCRA-VSQG	574	0.109	NE
BC258 / 20	KINGS VALET	1970 ASHLEY RIVER RD	EDR Hist Cleaner	574	0.109	NE
BC259 / 20	CLUB LATINO ARCO IRI	1970 ASHLEY RIVER RD	EDR Hist Auto	574	0.109	NE
BC260 / 20	KINGS VALET CLEANERS	1970 ASHLEY RIVER RD	SC SHWS, SC DRYCLEANERS	574	0.109	NE
BA261 / 12	FIRESTONE	3824 MONTAGUE AVE	SC UST	578	0.109	WSW
BA262 / 12	AUTOBAHN IMPORT SPEC	3824 W MONTAGUE AVE	EDR Hist Auto	578	0.109	WSW
263 / 12	SEALOFLEX INC	2516 OSCAR JOHNSON D	RCRA-SQG, SC MANIFEST	579	0.110	NE
BH264 / 22	COSTCO GASOLINE 360	3050 ASHLEY TOWN CEN	SC UST, SC Financial Assurance	582	0.110	WSW
BH265 / 22	COSTCO WHOLESALE 360	3050 ASHLEY TOWN CEN	RCRA-SQG, SC MANIFEST	582	0.110	WSW
AW266 / 4	IN & OUT CAR WASH NO	5502 RIVERS AVE	EDR Hist Auto	584	0.111	SSE
BI267 / 4	EAST COAST TRUCK LIN	2456 REMOUNT RD	SC UST	600	0.114	West
BI268 / 4	EAST COAST TRUCK LIN	2456 REMOUNT RD	SC LUST, SC UST, SC Financial Assurance	600	0.114	West
BC269 / 20	DAWG BONE INC	1980 ASHLEY RIVER RD	EDR Hist Auto	602	0.114	NNE

MAPPED SITES SUMMARY

Target Property:
I-526 IMPROVEMENTS
NORTH CHARLESTON, SC 29418

MAP ID / FOCUS MAP	SITE NAME	ADDRESS	DATABASE ACRONYMS	DIST (ft. & mi.) DIRECTION		
BC270 / 20	BP OIL-SITE #46673	1980 ASHLEY RIVER RO	RCRA NonGen / NLR	602	0.114	NNE
BJ271 / 16	ORGANON TEKNIKA CORP	2020 BRIDGE VIEW DR	RCRA NonGen / NLR, FINDS, ECHO	606	0.115	SE
BK272 / 4	MURRAY TILE CO INC	5439 RIVERS AVE	SC LUST, SC UST, SC Financial Assurance	606	0.115	SSE
273 / 2	FORMER COBLE DAIRY F	6541 RIVERS AVE	SC LUST, SC UST	612	0.116	ENE
274 / 16	RIVERS EDGE MARINA L	4354 BRIDGE VIEW DR	SC UST, SC Financial Assurance	613	0.116	SE
275 / 12	COWART PROPERTIES LL	2579 OSCAR JOHNSON D	SC UST, SC Financial Assurance	620	0.117	North
BL276 / 13	ARCO LANE	4295 ARCO LAND	SC LUST, SC UST	623	0.118	South
BL277 / 13	MEDICAL UNIV OF SC M	4295 ARCO LANE	RCRA-VSQG	623	0.118	South
BL278 / 13	MEDICAL UNIV OF SC W	4295 ARCO LANE UNIT	RCRA-VSQG	623	0.118	South
279 / 12	HYDRICK SERVICE CO I	4330 CHEATHAM STREET	RCRA NonGen / NLR	623	0.118	WSW
BM280 / 4	REEVES PROPERTY	6501 RIVERS AVE	SC LUST, SC UST, SC GWCI	626	0.119	ENE
BM281 / 4	REEVES PROPERTY	6501 RIVERS AVE	SC RCR	626	0.119	ENE
BN282 / 12	PETRO-PANTRY INC	4970 DORCHESTER RD C	EDR Hist Auto	630	0.119	South
BO283 / 10	ROYSTER TRANSPORT CO	5175 VIRGINIA AVE	SC LUST, SC UST	645	0.122	SSW
BO284 / 10	ROYSTER TRANSPORT CO	1011 VIRGINIA AVE	SC SHWS, SC RCR, SC GWCI	645	0.122	SSW
BF285 / 8	AAMCO TRANSMISSIONS	5019 RIVERS AVE	RCRA NonGen / NLR, FINDS, ECHO	656	0.124	South
286 / 8	RAES CLEANERS LLC	4760 GOER DR STE I	EDR Hist Cleaner	659	0.125	NE
BJ287 / 16	BRIDGEVIEW TECH CENT	4355 BRIDGEVIEW DR	SC LUST, SC UST	678	0.128	SE
288 / 16	ALCAMI CORPORATION	4221 FABER PLACE DR	RCRA-SQG	679	0.129	WSW
289 / 12	UST - UNKNOWN 18630	3319 W MONTAGUE AVE	SC UST, SC Financial Assurance	692	0.131	East
BP290 / 4	SANDERS BROTHERS - H	1990 HARLEY STREET	SC AST	700	0.133	NNW
BP291 / 4	GRUBER MINE	1990 HARLEY ST.	ABANDONED MINES	700	0.133	NNW
BP292 / 4	GRUBER MINE	1990 HARLEY ST.	US MINES	700	0.133	NNW
BP293 / 4	SANDERS BROTHERS CON	1990 HARLEY ST	SC UST, SC Financial Assurance	700	0.133	NNW
294 / 4	SAMS CLUB 8252	6185 RIVERS AVE	RCRA NonGen / NLR, ECHO	702	0.133	NNE
BK295 / 4	PARKS AUTO PARTS INC	5429 RIVERS AVE	SC LUST, SC UST	711	0.135	NW
296 / 12	SITE 1982	4991 DORCHESTER RD	SC LUST, SC UST, SC Financial Assurance	716	0.136	SSW
BG297 / 4	CAROLINA TIRE CO	6285 RIVERS AVE	RCRA-VSQG, FINDS	729	0.138	ENE
BG298 / 4	CAROLINA TIRE CO	6285 RIVERS AVE	SC UST, SC Financial Assurance	729	0.138	ENE
BQ299 / 4	SC HWERMAN TRUCKING	1907 REMOUNT RD W OF	SC SHWS	733	0.139	ESE
BQ300 / 4	SCHWERMAN TRUCKING C	1907 REMOUNT ROAD	SEMS-ARCHIVE, RCRA NonGen / NLR, FINDS, ...	733	0.139	ESE
BQ301 / 4	SCHWERMAN TRUCKING C	1907 REMOUNT RD N	SC UST	733	0.139	ESE
302 / 4	B&M MARINE REPAIRS I	2405 AIR PARK RD	RCRA NonGen / NLR, FINDS, ECHO	742	0.141	West
BR303 / 4	WICKES LUMBER CO	2460 REMONT RD	SC UST	763	0.145	WSW
BN304 / 12	MELCER TILE CO INC	4965 DORCHESTER RD	SC LUST, SC UST, SC Financial Assurance	766	0.145	SSE
BM305 / 2	US POSTAL SER VEHICL	6401 RIVERS AVE	SC LUST, SC UST	785	0.149	ENE
BM306 / 2	US POSTAL SERV VEHIC	6401 RIVERS ST	RCRA-VSQG	785	0.149	ENE
307 / 8	FEDERAL EXPRESS	5056 INTERNATIONAL B	RCRA-VSQG, FINDS, ECHO	786	0.149	WSW
BS308 / 20	FORMER EXXON STATION	2004 ASHLEY RIVER RD	SC UST	793	0.150	North

MAPPED SITES SUMMARY

Target Property:
I-526 IMPROVEMENTS
NORTH CHARLESTON, SC 29418

MAP ID / FOCUS MAP	SITE NAME	ADDRESS	DATABASE ACRONYMS	DIST (ft. & mi.) DIRECTION		
BS309 / 20	FORMER EXXON STATION	2004 ASHLEY RIVER RD	SC LUST, SC UST	793	0.150	North
BS310 / 20	ONE HOUR VALET	2004 ASHLEY RIVER RO	RCRA NonGen / NLR, FINDS, ECHO	793	0.150	North
BS311 / 20	KWIK STOP FOOD MART	2004 ASHLEY RIVER RD	SC UST, SC Financial Assurance	793	0.150	North
BS312 / 20	FORMER EXXON STATION	2004 ASHLEY RIVER RD	SC SHWS, SC RCR, SC DRYCLEANERS, SC GWCI	793	0.150	North
313 / 4	AMERICAN OFFICE SYST	1061 E MONTIQUE	RCRA NonGen / NLR	810	0.153	ENE
314 / 4	TRIDENT CONSTRUCTION	2245 TECHNICAL PKWY	RCRA-VSQG	812	0.154	WSW
315 / 20	7 ELEVEN 1432	1888 WALLENBURG BLVD	SC UST	818	0.155	NE
BT316 / 4	DUTTON STORAGE LLC	5402 DUTTON AVE	SC LUST, SC UST, SC Financial Assurance,...	853	0.162	NW
BT317 / 4	CEL OIL PRODUCTS COR	5402 DUTTON AVE.	SC AST	853	0.162	NW
BU318 / 12	CHARLESTON GAS OPERA	3680 LEEDS AVE	SC LUST, SC UST, SC ASBESTOS, SC Financi...	860	0.163	ENE
BU319 / 12	SCE&G CHARLESTON GAS	3680 LEEDS AVE	RCRA NonGen / NLR	860	0.163	ENE
BR320 / 4	MOBAY CHEM CORP/VERO	2 AIRPARK RD	RCRA NonGen / NLR	863	0.163	SW
321 / 12	SHERIFF AL CANNON DE	3841 LEEDS AVE	SC LUST, SC UST, SC Financial Assurance	879	0.166	East
322 / 11	CHARLESTON DRY CLEAN	525 EASTBAY ST	RCRA-VSQG, FINDS, ECHO	883	0.167	West
BV323 / 10	AMERADA HESS - NORTH	5150 VIRGINIA AVE.	SC AST	885	0.168	SSE
BV324 / 10	CHARLESTON TERMINAL	5150 VIRGINIA AVE	FUELS PROGRAM	885	0.168	SSE
BV325 / 10	BUCKEYE TERMINALS LL	5150 VIRGINIA AVE	SEMS-ARCHIVE, RCRA-SQG, SC SHWS, SC MANI.	885	0.168	SSE
BV326 / 10	HESS CORPORATION	5150 VIRGINIA AVE	FUELS PROGRAM	885	0.168	SSE
BV327 / 10	CHARLESTON TERMINAL	5150 VIRGINIA AVE	FUELS PROGRAM	885	0.168	SSE
BV328 / 10	HESS PROPERTY	5150 VIRGINIA AVENUE	US BROWNFIELDS	885	0.168	SSE
329 / 4	MARABU NORTH AMERICA	2460 A REMOUNT ROAD	RCRA-SQG, FINDS, ECHO	887	0.168	WSW
BW330 / 19	ST ANDREWS PUBLIC SE	2228 N WESTCHESTER D	SC SHWS	900	0.170	West
BW331 / 19	ST ANDREWS PUBLIC SE	2228 WESTCHESTER DR	SC GWCI	900	0.170	West
332 / 12	HD SUPPLY ELECTRICAL	4510 DORCHESTER RD	RCRA-VSQG	902	0.171	East
333 / 4	WESTVACO-CHSTN CO DU		SC SWF/LF	916	0.173	NW
BX334 / 19	GEL LABORATORIES LLC	2040 SAVAGE ROAD	RCRA-SQG, PADS	941	0.178	SSW
BX335 / 19	GEL GROUP, INC.	2040 SAVAGE ROAD	OH SWRCY	941	0.178	SSW
BX336 / 19	ENVIRONMENTAL PHYSIC	2040 SAVAGE RD	RCRA NonGen / NLR, FINDS, ECHO	941	0.178	SSW
BX337 / 19	GENERAL ENGINEERING	2040 SAVAGE RD	PA MANIFEST	941	0.178	SSW
338 / 12	CHARLESTON NEWS CO	2556 OSCAR JOHNSON D	SC LUST, SC UST, SC Financial Assurance	943	0.179	North
BY339 / 4	WHEELERS TEXACO	1858 REMOUNT RD	SC LUST, SC UST	946	0.179	ENE
BY340 / 4	CVS PHARMACY 0487	1858 REMOUNT RD	RCRA-VSQG, SC MANIFEST	946	0.179	ENE
BV341 / 10	KINDER MORGAN NORTH	5165 VIRGINIA AVENUE	FINDS, FUELS PROGRAM	950	0.180	South
BV342 / 10	MARATHON PETROLEUM C	5165 VIRGINIA AVE	SC LUST, SC UST, SC SPILLS, RCRA NonGen ...	950	0.180	South
BV343 / 10	MARATHON PETROLEUM C	5165 VIRGINIA AVE	RCRA-SQG	950	0.180	South
BV344 / 10	NORTH CHARLESTON TER	5165 VIRGINIA AVE	FINDS, FUELS PROGRAM	950	0.180	South
BV345 / 10	KINDER MORGAN NORTH	5165 VIRGINIA AVE	RCRA-SQG	950	0.180	South
BV346 / 10	MARATHON ASHLAND PET	5165 VIRGINIA AVE.	SC AST	950	0.180	South
BV347 / 10	HUGUENOT MOBILE	5165 VIRGINIA AVENUE	FINDS, FUELS PROGRAM	950	0.180	South

MAPPED SITES SUMMARY

Target Property:
I-526 IMPROVEMENTS
NORTH CHARLESTON, SC 29418

MAP ID / FOCUS MAP	SITE NAME	ADDRESS	DATABASE ACRONYMS	DIST (ft. & mi.) DIRECTION		
348 / 20	WALGREENS DBA RITE A	1934 ASHLEY RIVER RD	RCRA NonGen / NLR, FINDS, ECHO, SC MANIF...	955	0.181	East
349 / 12	BULLDOG HIWAY EXPRES	3390 BUFFALO ST	SC LUST, SC UST, SC Financial Assurance	966	0.183	ENE
350 / 4	TRI-COUNTY CONCRETE	2463 AIRPORT RD	SC UST	970	0.184	SW
BZ351 / 6	SAK CONSTRUCTION LLC	5251 VIRGINIA AVENUE	RCRA NonGen / NLR, FINDS, ECHO	971	0.184	NNE
352 / 12	COCA COLA BOTTLING C	4387 AMSTERDAM ST	RCRA-VSQG, FINDS, ECHO	977	0.185	SE
BZ353 / 6	INGEVITY CORPORATION	5255 VIRGINIA AVE	RCRA-SQG, TSCA	990	0.188	NNE
BY354 / 4	GULF SERVICE STATION	REMOUNT & YEAMANS HA	SC UST	1006	0.191	East
355 / 2	K T BOSTIC PROP	6500 RIVERS AVE	SC LUST, SC UST, SC RCR, SC GWCI	1019	0.193	ENE
356 / 19	TARGET STORE 1391	2070 SAM RITTENBERG	RCRA-LQG, SC MANIFEST	1026	0.194	ENE
CA357 / 8	NORFOLK SOUTHERN RAI	2200 RICH ST	RCRA-VSQG	1028	0.195	NE
CA358 / 8	NORFOLK SOUTHERN RAI	2200 RICH ST	SC LUST, SC UST	1028	0.195	NE
359 / 4	REMOUNT SQUARE	1861 REMOUNT RD	SC LUST, SC UST	1030	0.195	East
360 / 12	HICKLIN MOTOR LINE I	2548 OSCAR JOHNSON R	SC UST	1031	0.195	NNE
361 / 12	NORTH AREA RADIATOR	4501 DORSEY AVE	RCRA-VSQG, FINDS, ECHO	1036	0.196	ESE
362 / 8	RAYS AUTO SALES	4952 RIVERS AVE	SC LUST, SC UST	1057	0.200	SE
363 / 3	SPECIALTIES	2261 TECHNICAL PKWY	RCRA-VSQG	1064	0.202	WSW
CB364 / 4	PEP BOYS	6240 N RIVERS AVE	SC LUST, SC UST, SC Financial Assurance	1065	0.202	ENE
CB365 / 4	PEP BOYS 37	6240 N RIVERS AVENUE	RCRA-VSQG	1065	0.202	ENE
366 / 12	BAY BEVERAGE DISTRIB	2949 BEST FRIEND RD	SC LUST, SC UST	1080	0.205	SSW
CC367 / 9	U S POSTAL SERVICE V	4290 DALEY AVENUE	RCRA NonGen / NLR	1081	0.205	ENE
CC368 / 9	US POSTAL SERVICE VE	4290 DALEY AVE	SC LUST, SC UST, RCRA NonGen / NLR	1081	0.205	ENE
CD369 / 19	DOMINION ENERGY SC S	900 SAVAGE RD	RCRA-VSQG	1118	0.212	West
CD370 / 19	DOMINION ENERGY SOUT	900 SAVAGE RD	SC UST	1118	0.212	West
CD371 / 19	SCE&G SAVAGE ROAD CR	900 SAVAGE RD	SC SHWS, SC VCP, SC ALLSITES	1118	0.212	West
CD372 / 19	SCE&G - SAVAGE ROAD	900 SAVAGE ROAD	SC AST	1118	0.212	West
373 / 12	COASTAL PAINTING CON	3297 PACIFIC ST	RCRA-VSQG	1125	0.213	ESE
374 / 20	WALGREENS #12782	1925 ASHLEY RIVER RD	RCRA-LQG	1143	0.216	ESE
CE375 / 9	PIGGLY WIGGLY SITE 3	4401 DALEY AVE	SC LUST, SC UST	1145	0.217	NE
CE376 / 9	PIGGLY WIGGLY SITE 3	4401 DALEY AVE	SC LUST, SC UST	1145	0.217	NE
CE377 / 9	PIGGLY WIGGLY SITE 3	4401 DALEY AVE	SC LUST, SC UST	1145	0.217	NE
378 / 11	FAMILY DOLLAR 8905	5017 DORCHESTER RD	SC UST	1161	0.220	SW
CF379 / 4	BERKELEY GULF	1846 REMOUNT RD	SC LUST, SC UST	1176	0.223	ENE
CF380 / 4	A1 AUTO REPAIR	1846 REMOUNT RD	SC RCR, SC GWCI	1176	0.223	ENE
CF381 / 4	YEAMAN HALL DRYCLEAN	1306 YEAMAN HALL ROA	RCRA-VSQG, SC SHWS, FINDS, ECHO, SC ASBE..	1177	0.223	ENE
CG382 / 20	DRYCLEAN WORLD	1954B ASHLEY RIVER R	RCRA-VSQG	1268	0.240	East
CG383 / 20	L&N CLEANERS/DRY CLE	1954 ASHLEY RIVER RD	SC SHWS	1268	0.240	East
CG384 / 20	FREEMAN MECHANICAL I	1954 ASHLEY RIVER RD	SC GWCI, SC UIC	1268	0.240	East
CG385 / 20	FREEMAN MECHANICAL I	1954 ASHLEY RIVER RD	SC LUST, SC UST	1268	0.240	East
CG386 / 20	DRY CLEAN WORLD	1954 ASHLEY RIVER RD	SC DRYCLEANERS	1268	0.240	East

MAPPED SITES SUMMARY

Target Property:
I-526 IMPROVEMENTS
NORTH CHARLESTON, SC 29418

MAP ID / FOCUS MAP	SITE NAME	ADDRESS	DATABASE ACRONYMS	DIST (ft. & mi.) DIRECTION		
CH387 / 9	WAGGONER PROPERTY	4260 DALEY AVE	SC LUST, SC UST	1275	0.241	East
CH388 / 9	BRUNSON OIL CO	4255 DALEY AVE	SC UST	1296	0.245	East
389 / 16	INFINGER TRANSPORTAT	1596 SPINNAKER LN	SC GWCI	1304	0.247	East
390 / 12	WILLIAMS TRUCKING CO	2506 BENNETT YARD RD	SC UST	1308	0.248	East
CI391 / 4	SECTOR FIELD OFFICE	5775 S AVIATION	SC LUST, SC UST, SC Financial Assurance	1361	0.258	WSW
CI392 / 4	NATIONAL WEATHER SER	5777 S AVIATION AVE	SC LUST, SC UST, SC GWCI	1362	0.258	WSW
393 / 12	COASTAL WORK CENTER	3765 LEEDS AVE	SC LUST, SC UST, SC Financial Assurance	1364	0.258	East
394 / 9	UPS N CHARLESTON	4230 PIGGLY WIGGLY D	SC LUST, SC UST, SC Financial Assurance	1466	0.278	East
395 / 12	SONNYS TACKLE	3123 W MONTAGUE AVE	SC LUST, SC UST, SC GWCI	1488	0.282	SSW
CJ396 / 12	CUMMINS ENGINE COMPA	4500 LEEDS AVE STE 1	SC LUST, SC UST, SC ASBESTOS	1523	0.288	NW
CJ397 / 12	CUMMINS ENGINE COMPA	4500 LEEDS AVENUE	SEMS, RCRA NonGen / NLR, NY MANIFEST	1523	0.288	NW
398 / 1	BUNCH LEASING CO INC	6841 BULLDOG DR	SC LUST, SC UST	1541	0.292	NNW
399 / 8	FORMER CLAWSONS BAKE	4639 RIVERS AVE	SC LUST, SC UST, SC GWCI	1571	0.298	East
400 / 12	YELLOW TRANSPORTATIO	3100 PACIFIC AVE	SC LUST, SC UST, SC Financial Assurance	1604	0.304	SSW
401 / 15	ADS RAO LLC DBA VGO	2314 ASHLEY RIVER RD	SC LUST, SC UST, SC Financial Assurance	1607	0.304	West
402 / 23	BELK	2060 SAM RITTENBURG	SC LUST, SC UST, SC Financial Assurance,...	1614	0.306	SE
403 / 8	PROPOSED BAKER HOSPI	INT OF MALL DR & RIV	SC RCR, FINDS	1724	0.327	SSE
404 / 3	WESTVACO LANDFILL -	W OF FAIN ST	SC VCP, SC BROWNFIELDS	1729	0.327	WSW
CK405 / 2	7-ELEVEN 40379	6800 RIVERS AVE	SC LUST, SC UST, SC Financial Assurance,...	1747	0.331	NNE
CK406 / 2	SUNOCO 0616-1202/COO	6800 RIVERS AVE	SC RCR, SC SPILLS, FINDS	1747	0.331	NNE
CL407 / 12	CHARLESTON COUNTY CO	4370 AZALEA DR	SC LUST, SC UST	1750	0.331	ENE
408 / 22	OLD TOWNE CLEANERS I	2140 SAVANNAH HWY	SC SHWS, SC DRYCLEANERS	1773	0.336	SSW
CL409 / 12	CHARLESTON COUNTY FL	4360 AZALEA DR	SC LUST, SC UST, SC Financial Assurance,...	1773	0.336	ENE
CM410 / 4	FORMER 7 ELEVEN 1184	LOFTIS RD	SC LUST, SC UST, SC GWCI	1814	0.344	NE
411 / 12	VIKING FREIGHT	3145 PACIFIC ST	SC LUST, SC UST, SC Financial Assurance	1817	0.344	East
412 / 10	MARTIN MARIETTA MATE	VIRGINIA AVE	SC SHWS, SC AUL, SC ALLSITES	1826	0.346	SSW
CN413 / 9	HIOTTS PANTRY	5041 DURANT AVE	SC LUST, SC UST	1847	0.350	South
CN414 / 9	5041 DURANT AVENUE	5041 DURANT AVENUE	US BROWNFIELDS	1847	0.350	South
415 / 20	7-ELEVEN 40371	1880 ASHLEY RIVER RD	SC LUST, SC UST, SC Financial Assurance,...	1882	0.356	ESE
CM416 / 4	FORMER 7 ELEVEN 1184	LOFTIS RD	SC RCR, FINDS	1884	0.357	NE
417 / 10	QUALITY CARRIERS, IN	4953 VIRGINIA AVENUE	SEMS	1889	0.358	South
418 / 4	TMS 472 0 0 018	AIRPORT RD	SC LUST, SC UST, SC RCR, SC GWCI	1898	0.359	WSW
419 / 11	CIRCLE K 2720498	5098 DORCHESTER RD	SC LUST, SC UST, SC RCR, SC Financial As...	1898	0.359	SW
420 / 8	SKY MART	4881 RIVERS AVE	SC LUST, SC UST, SC Financial Assurance	1923	0.364	SSE
421 / 12	CARTER S TEXACO	4400 DORCHESTER RD	SC SHWS, SC LUST, SC UST, SC SPILLS, SC ...	1950	0.369	East
CO422 / 12	BANKS CONSTRUCTION C		SC SWF/LF	1965	0.372	South
CP423 / 16	ST. GOBAIN PROPERTY	2900 BIRD STREET	US BROWNFIELDS	1969	0.373	East
424 / 22	CHARLESTON FORD TRAC	2097 SAVANNAH HWY	SC LUST, SC UST, SC RCR, SC GWCI	1997	0.378	South
CQ425 / 9	VEERPUR LLC	4625 RIVERS AVE	SC LUST, SC UST, SC Financial Assurance,...	2001	0.379	East

MAPPED SITES SUMMARY

Target Property:
I-526 IMPROVEMENTS
NORTH CHARLESTON, SC 29418

MAP ID / FOCUS MAP	SITE NAME	ADDRESS	DATABASE ACRONYMS	DIST (ft. & mi.) DIRECTION		
CQ426 / 9	VEERPUR LLC	4625 RIVERS AVE	SC RCR	2001	0.379	East
CO427 / 12	BANKS CONSTRUCTION C		SC SWF/LF	2012	0.381	South
CP428 / 16	GERALD'S TIRES WASTE		SC SWF/LF, SC Financial Assurance	2015	0.382	East
429 / 7	SOUTH CAROLINA RESEA	5300 INTERNATIONAL B	SC SHWS, SC AUL, SC VCP, SC BROWNFIELDS,...	2025	0.384	West
430 / 11	BON AIRE QUICK STOP	5093 DORCHESTER RD	SC LUST, SC UST	2037	0.386	SW
431 / 3	WESTVACO LANDFILL -	W OF FAIN ST	SC SHWS, SC AUL, SC ALLSITES	2058	0.390	WSW
432 / 12	GAINES MOTOR LINES I	4363 BANCO RD	SC LUST, SC UST	2072	0.392	South
433 / 12	CARTA LEEDS AVE OPER	3664 LEEDS AVE	SC LUST, SC UST, SC Financial Assurance	2085	0.395	ESE
434 / 22	FRANKS EXXON	2209 SAVANNAH HWY	SC LUST, SC UST, SC RCR, SC Financial As...	2099	0.398	SSW
435 / 12	BLUELINX CORP	4290 ATLANTA ST	SC LUST, SC UST, SC Financial Assurance	2105	0.399	ESE
CR436 / 12	GARNET LOGISTICS	3681 LEEDS AVE	SC VCP, SC BROWNFIELDS	2127	0.403	ENE
CR437 / 12	GARNET LOGISTICS	3681 LEEDS AVE	SC SHWS, SC ALLSITES	2127	0.403	ENE
CP438 / 16	BIRD AND SON, INCORP		SC SWF/LF	2129	0.403	East
439 / 4	AATCO TRANSMISSIONS	1250 YEAMANS HALL RD	SC SHWS, SC VCP, SC BROWNFIELDS, SC ALLS..	2133	0.404	NE
CS440 / 23	SUNOCO 0614-9645/COO	1984 SAM RITTENBURG	SC RCR, FINDS	2145	0.406	East
CS441 / 23	7-ELEVEN 40370	1984 SAM RITTENBURG	SC LUST, SC UST, SC Financial Assurance	2145	0.406	East
442 / 5	SCOTCHMAN 3098	1201 REMOUNT RD	SC LUST, SC UST, SC RCR, SC Financial As...	2159	0.409	North
CT443 / 5	RITE AID 11610	1195 REMOUNT RD	SC LUST, SC UST, SC RCR, SC Financial As...	2198	0.416	North
444 / 5	CONOCO 40004	1505 REMOUNT RD	SC LUST, SC UST, SC RCR, SC GWCI	2252	0.427	North
445 / 11	CRICKETS CONVENIENCE	5101 DORCHESTER RD	SC LUST, SC UST	2255	0.427	SW
446 / 3	CHARLESTON EQUITIES	MUNICIPAL AIRPORT	SC LUST, SC UST	2263	0.429	WSW
447 / 2	CIRCLE K 2720883	6923 RIVERS AVE	SC LUST, SC UST, SC Financial Assurance	2266	0.429	North
CU448 / 10	DELFIN GROUP USA, LL	4950 VIRGINIA AVE	SEMS-ARCHIVE, RCRA-VSQG, SC SHWS, US AIR..	2290	0.434	SSE
CU449 / 10	TEXACO LUBRICANTS CO	4950 VIRGINIA AVE	SC SHWS, SC VCP, SC BROWNFIELDS, SC SPIL...	2290	0.434	SSE
CV450 / 12	SUNOCO 0616-1244/COO	4390 DORCHESTER RD	SC GWCI	2301	0.436	East
CV451 / 12	7-ELEVEN 40381	4390 DORCHESTER RD	SC LUST, SC UST, SC Financial Assurance	2301	0.436	East
CV452 / 12	7-ELEVEN 40381	4390 DORCHESTER RD	SC RCR	2301	0.436	East
CU453 / 10	AMELIE USED OIL PROC		SC SWF/LF	2326	0.441	SSE
CT454 / 5	KWIK FILL 22	1190 REMOUNT RD	SC RCR	2336	0.442	North
CT455 / 5	KWIK FILL 22	1190 REMOUNT RD	SC GWCI	2336	0.442	North
CT456 / 5	KWIK FILL 22	1190 REMOUNT RD	SC LUST, SC UST, SC Financial Assurance	2336	0.442	North
CW457 / 12	PACE STREET PROPERTY	4285 PACE ST	SC SHWS, SC VCP, SC BROWNFIELDS, SC SWRC	2341	0.443	ENE
CX458 / 5	WILCO EXXON	1282 REMOUNT RD	SC RCR	2349	0.445	NNW
CX459 / 5	WILCO EXXON	1282 REMOUNT RD	SC LUST, SC UST, SC GWCI	2349	0.445	NNW
CY460 / 4	HPA ENTERPRISES LLC	1246 YEAMANS HALL RD	SC LUST, SC UST, SC Financial Assurance	2364	0.448	NE
CZ461 / 15	WALLY'S TEXACO	2376 ASHLEY RIVER RD	SC RCR, SC UIC	2373	0.449	West
CZ462 / 15	WALLY S TEXACO	2376 ASHLEY RIVER RD	SC LUST, SC UST	2373	0.449	West
CW463 / 12	LOCKHEED MARTIN CORP	4280 PACE STREET	CORRACTS, RCRA-TSDF, RCRA-VSQG, US ENG C..	2409	0.456	ENE
CY464 / 4	HANAHAN CITY OF	1255 YEAMANS HALL RD	SC LUST, SC UST, SC Financial Assurance	2415	0.457	NE

MAPPED SITES SUMMARY

Target Property:
I-526 IMPROVEMENTS
NORTH CHARLESTON, SC 29418

MAP ID / FOCUS MAP	SITE NAME	ADDRESS	DATABASE ACRONYMS	DIST (ft. & mi.) DIRECTION		
465 / 22	SPEEDWAY 2848	2245 SAVANNAH HWY	SC LUST, SC UST, SC RCR, SC Financial As...	2422	0.459	SW
DA466 / 7	NATIONAL CAR RENTAL	3440 RENTAL CAR LN	SC LUST, SC UST, SC Financial Assurance	2429	0.460	WNW
CZ467 / 15	WALLYS TEXACO	2376 HWY 61	SC GWCI	2434	0.461	West
DA468 / 7	AVIS RENT A CAR INC	3425 RENTAL CAR LN	SC LUST, SC UST, SC Financial Assurance,...	2446	0.463	WNW
469 / 23	JIFFY LUBE	1971 SAM RITTENBURG	SC LUST, SC UST	2447	0.463	East
DA470 / 7	HERTZ RENT A CAR	3450 RENTAL CAR LN	SC LUST, SC UST, SC RCR, SC Financial As...	2448	0.464	WNW
DB471 / 10	ALPHA ASSOCIATES INC	4854 OHEAR AVE	SC LUST, SC UST	2468	0.467	SSW
DB472 / 10	ALPHA ASSOCIATES INC	4854 OHEAR AVE	SC ASBESTOS, SC GWCI	2468	0.467	SSW
DB473 / 10	ALPHA ASSOCIATES	4854 OHEAR AVENUE	RCRA-VSQG, SC AUL, SC ALLSITES, ICIS, FI...	2468	0.467	SSW
DB474 / 10	RM ENGINEERED PRODUC	4854 O'HEAR AVE	SC SHWS	2468	0.467	SSW
DB475 / 10	RM ENGINEERED PRODUC	4854 O'HEAR AVE	SC VCP, SC BROWNFIELDS	2468	0.467	SSW
476 / 7	BUDGET CAR & TRUCK R	3460 RENTAL CAR LN	SC LUST, SC UST, SC Financial Assurance,...	2474	0.469	WNW
477 / 4	HILL STONE CO	5906 HOWARD ST	SC LUST, SC UST	2486	0.471	NE
478 / 1	DUGGAN TRUST PROPERT	ALSTON AVENUE	US BROWNFIELDS, FINDS	2506	0.475	West
479 / 23	FORMER TEXACO SERVIC	1957 SAM RITTENBURG	SC LUST, SC UST	2609	0.494	East
DC480 / 6	WESTVACO	VIRGINA AVENUE	SEMS-ARCHIVE, RCRA-TSDF, RCRA-SQG, US AI..	2613	0.495	NNE
DC481 / 6	KAPSTONE CHARLESTON	5600 VIRGINIA AVE	SC AIRS, SC GWCI	2613	0.495	NNE
DC482 / 6	KAPSTONE CHARLESTON	5600 VIRGINIA AVE	SC LUST, SC UST, SC Financial Assurance	2613	0.495	NNE
DC483 / 6	KAPSTONE CHARLESTON	5600 VIRGINIA AVE	SC RCR, TRIS, SC ASBESTOS, SC NPDES, SC ...	2613	0.495	NNE
DD484 / 4	PORT UNIT 208	1628 REMOUNT RD	SC LUST, SC UST, SC Financial Assurance	2623	0.497	NNW
DD485 / 4	PORT UNIT 208	1628 REMOUNT RD	SC RCR, SC GWCI	2623	0.497	NNW
486 / 1	CHARLESTON LANDFILL	S ON HWY 78 FROM INT	SC SHWS, SC ALLSITES	2644	0.501	West
487 / 10	SHELL TANK FARM	4900 VIRGINIA AVE	SC SHWS	2734	0.518	South
488 / 2	AMERICAN DEVELOPMENT	1930 HANAHAN ROAD	SC SHWS, SC VCP, SC BROWNFIELDS, SC ALLS..	2812	0.533	NE
489 / 1	TRIDENT TECHNICAL CO	7000 RIVERS AVE	SEMS-ARCHIVE, RCRA-VSQG, SC SHWS, US AIR..	3124	0.592	North
490 / 2	HANAHAN WATER TREATM	1104 HANAHAN RD	SC SHWS, SC LUST, SC UST, SC SPILLS, SC ...	3191	0.604	NE
491 / 16	CHARLESTON SM ARA		FUDS	3299	0.625	SSE
492 / 12	BIRD - WILLIAM M. AN	4210 AZALEA DR	SC SHWS, SC VCP, SC BROWNFIELDS, SC UIC	3418	0.647	East
493 / 10	NASH OIL SITE	4821 VIRGINIA AVE	SC SHWS, SC AUL, SC VCP, SC BROWNFIELDS,...	3418	0.647	South
DE494 / 12	MOORE DRUMS/ICS-SC L	2819 INDUSTRIAL AVEN	SC SHWS, SC VCP, SC BROWNFIELDS, SC ALLS..	3476	0.658	ENE
DE495 / 12	ICS SC II LLC	2819 INDUSTRIAL AVE	CORRACTS, RCRA-TSDF, RCRA-LQG, US FIN AS..	3476	0.658	ENE
496 / 12	BRENNTAG INCORPORATE	4200 AZALEA DRIVE	SC SHWS, FINDS, ECHO	3646	0.691	East
DF497 / 10	ODFJELL TERMINALS (C	1003 E MONTAGUE AVE	SC SHWS, SC AUL, SC VCP, SC BROWNFIELDS,...	3692	0.699	South
DF498 / 10	ODFJELL TERMINALS CH	1003 E MONTAGUE AVE	SEMS-ARCHIVE, RCRA-LQG, SC SHWS, SC MANI..	3692	0.699	South
499 / 13	FORMER VCC - BERKELE	3975 HILLCREST DR	SC SHWS	3692	0.699	ESE
DG500 / 6	01		UXO	3718	0.704	NNE
DG501 / 6	CHARLESTON ARMY DEPO		FUDS	3718	0.704	NNE
502 / 12	STARK GENERAL HOSP		FUDS	3875	0.734	East
503 / 5	TOWN OF HANAHAN WAST	1122 MOUNT BATTEN DR	SEMS-ARCHIVE, SC SHWS	4359	0.826	North

MAPPED SITES SUMMARY

Target Property:
I-526 IMPROVEMENTS
NORTH CHARLESTON, SC 29418

MAP ID / FOCUS MAP	SITE NAME	ADDRESS	DATABASE ACRONYMS	DIST (ft. & mi.) DIRECTION		
504 / 23	PEBBLE RD SITE	1857 PEBBLE RD	SC SHWS	4379	0.829	SE
505 / 9	LENZ DRY CLEANING	4727 MIXON AVE	SC SHWS, RCRA NonGen / NLR	4445	0.842	SSE
506 / 17	SALISBURY ELECTRICAL	4090 AZALEA DR	SEMS-ARCHIVE, CORRACTS, RCRA-LQG, US FIN..	4810	0.911	East
507 / 13	NATIONAL WELDERS	4200 & 4202 DORCHEST	SC SHWS, SC VCP, SC BROWNFIELDS, SC ALLS..	4938	0.935	East
508 / 9	DAWSEY'S AUTOMOTIVE	4610 SPRUILL AVE	SC SHWS, SC AUL, SC VCP, SC BROWNFIELDS,...	4973	0.942	South
509 / 22	LIVINGSTON FAMILY PR	2467 SAVANNAH HWY	SC SHWS, SC VCP, SC BROWNFIELDS, SC ALLS..	4991	0.945	WSW
510 / 11	OLD TOWNE CLEANERS I	5405 DORCHESTER RD	SC SHWS	5080	0.962	West
511 / 3	JOINT BASE CHARLESTO	437 ABG DEEV	SEMS-ARCHIVE, CORRACTS, US ENG CONTROLS,	5173	0.980	West

Key Map - 5996896.6s

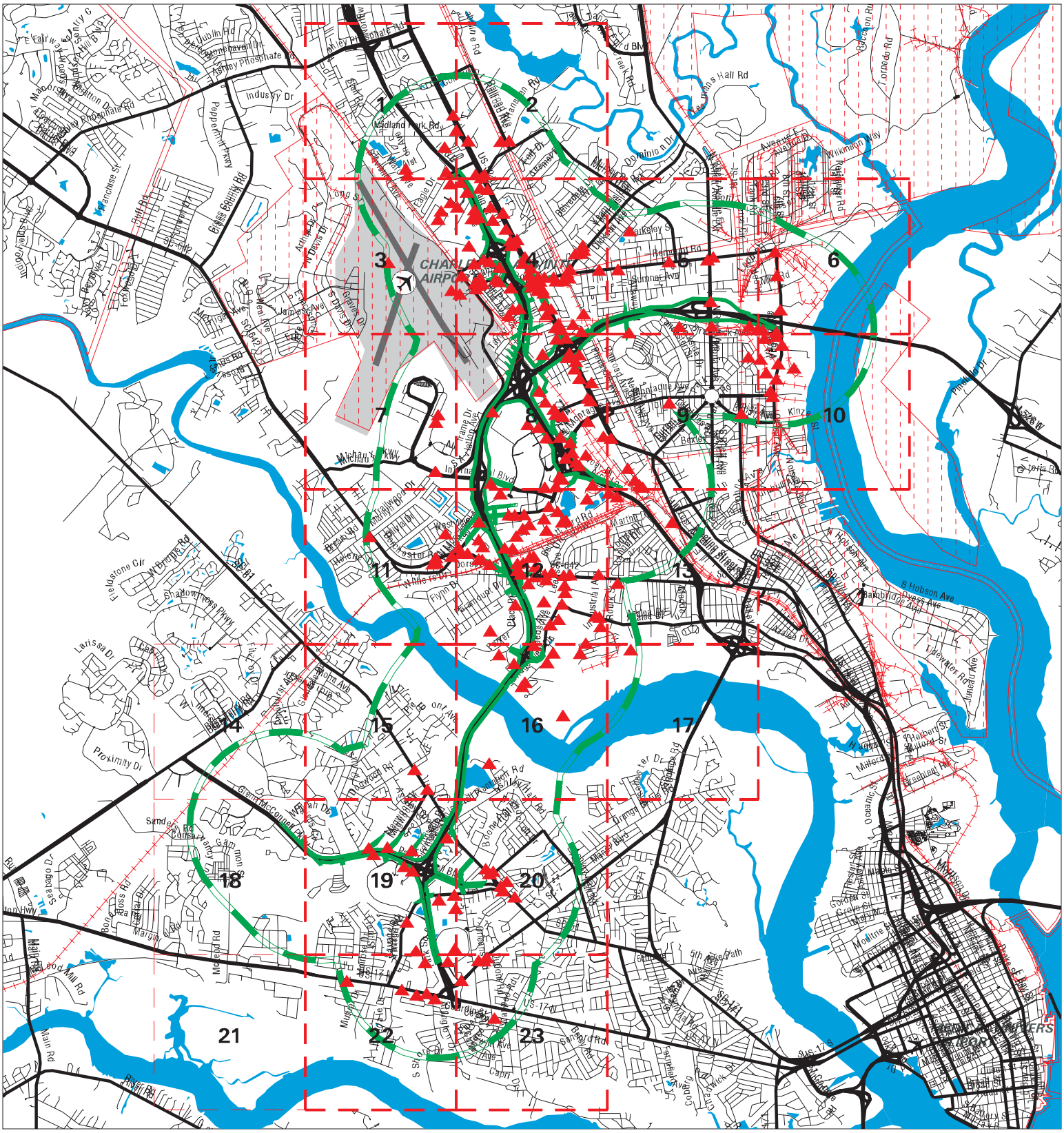

SITE NAME: I-526 Improvements	CLIENT: S&ME
ADDRESS: I-526 Improvements	CONTACT: Norvin Duncan
CITY/STATE: North Charleston SC	INQUIRY #: 5996896.6s
ZIP: 29418	DATE: 03/05/20 3:04 PM

Copyright © 2020 EDR, Inc. © 2015 TomTom Rel. 2015.

MAP FINDINGS SUMMARY

Database	Search Distance (Miles)	Target Property	< 1/8	1/8 - 1/4	1/4 - 1/2	1/2 - 1	> 1	Total Plotted
STANDARD ENVIRONMENTAL RECORDS								
Federal NPL site list								
NPL	1.000		0	0	0	0	NR	0
Proposed NPL	1.000		0	0	0	0	NR	0
NPL LIENS	1.000		0	0	0	0	NR	0
Federal Delisted NPL site list								
Delisted NPL	1.000		0	0	0	0	NR	0
Federal CERCLIS list								
FEDERAL FACILITY	0.500		0	0	0	NR	NR	0
SEMS	0.500		0	0	2	NR	NR	2
Federal CERCLIS NFRAP site list								
SEMS-ARCHIVE	0.500		2	2	2	NR	NR	6
Federal RCRA CORRACTS facilities list								
CORRACTS	1.000		0	0	1	3	NR	4
Federal RCRA non-CORRACTS TSD facilities list								
RCRA-TSDF	0.500		0	0	2	NR	NR	2
Federal RCRA generators list								
RCRA-LQG	0.250		0	2	NR	NR	NR	2
RCRA-SQG	0.250		12	7	NR	NR	NR	19
RCRA-VSQG	0.250	3	17	16	NR	NR	NR	36
Federal institutional controls / engineering controls registries								
LUCIS	0.500		0	0	0	NR	NR	0
US ENG CONTROLS	0.500		0	0	1	NR	NR	1
US INST CONTROL	0.500		0	0	1	NR	NR	1
Federal ERNS list								
ERNS	TP	1	NR	NR	NR	NR	NR	1
State- and tribal - equivalent CERCLIS								
SC SHWS	1.000	3	9	7	12	20	NR	51
State and tribal landfill and/or solid waste disposal site lists								
SC SWF/LF	0.500		1	1	5	NR	NR	7
State and tribal leaking storage tank lists								
SC LUST	0.500	8	45	26	53	NR	NR	132
INDIAN LUST	0.500		0	0	0	NR	NR	0
State and tribal registered storage tank lists								
FEMA UST	0.250		0	0	NR	NR	NR	0

MAP FINDINGS SUMMARY

Database	Search Distance (Miles)	Target Property	< 1/8	1/8 - 1/4	1/4 - 1/2	1/2 - 1	> 1	Total Plotted
SC UST	0.250	9	66	41	NR	NR	NR	116
SC AST	0.250	1	5	5	NR	NR	NR	11
INDIAN UST	0.250		0	0	NR	NR	NR	0
State and tribal institutional control / engineering control registries								
SC RCR	0.500	2	18	3	20	NR	NR	43
SC AUL	0.500	1	4	0	4	NR	NR	9
State and tribal voluntary cleanup sites								
SC VCP	0.500	2	6	1	8	NR	NR	17
INDIAN VCP	0.500		0	0	0	NR	NR	0
State and tribal Brownfields sites								
SC BROWNFIELDS	0.500	2	5	0	8	NR	NR	15
ADDITIONAL ENVIRONMENTAL RECORDS								
Local Brownfield lists								
US BROWNFIELDS	0.500		1	1	3	NR	NR	5
Local Lists of Landfill / Solid Waste Disposal Sites								
SC SWRCY	0.500		0	0	1	NR	NR	1
OH SWRCY	0.500		0	1	0	NR	NR	1
INDIAN ODI	0.500		0	0	0	NR	NR	0
ODI	0.500		0	0	0	NR	NR	0
DEBRIS REGION 9	0.500		0	0	0	NR	NR	0
IHS OPEN DUMPS	0.500		0	0	0	NR	NR	0
Local Lists of Hazardous waste / Contaminated Sites								
US HIST CDL	TP		NR	NR	NR	NR	NR	0
SC ALLSITES	0.500	2	5	1	7	NR	NR	15
SC CDL	TP		NR	NR	NR	NR	NR	0
US CDL	TP		NR	NR	NR	NR	NR	0
Local Land Records								
LIENS 2	TP		NR	NR	NR	NR	NR	0
Records of Emergency Release Reports								
HMIRS	TP	1	NR	NR	NR	NR	NR	1
SC SPILLS	TP	5	NR	NR	NR	NR	NR	5
SC SPILLS 90	TP		NR	NR	NR	NR	NR	0
SC SPILLS 80	TP		NR	NR	NR	NR	NR	0
Other Ascertainable Records								
RCRA NonGen / NLR	0.250	8	28	13	NR	NR	NR	49
FUDS	1.000		1	0	0	3	NR	4
DOD	1.000	1	1	0	0	2	NR	4

MAP FINDINGS SUMMARY

Database	Search Distance (Miles)	Target Property	< 1/8	1/8 - 1/4	1/4 - 1/2	1/2 - 1	> 1	Total Plotted
SCRD DRYCLEANERS	0.500		0	0	0	NR	NR	0
US FIN ASSUR	TP		NR	NR	NR	NR	NR	0
EPA WATCH LIST	TP		NR	NR	NR	NR	NR	0
2020 COR ACTION	0.250		0	0	NR	NR	NR	0
TSCA	TP		NR	NR	NR	NR	NR	0
TRIS	TP		NR	NR	NR	NR	NR	0
SSTS	TP		NR	NR	NR	NR	NR	0
ROD	1.000		0	0	0	0	NR	0
RMP	TP		NR	NR	NR	NR	NR	0
RAATS	TP		NR	NR	NR	NR	NR	0
PRP	TP		NR	NR	NR	NR	NR	0
PADS	TP		NR	NR	NR	NR	NR	0
ICIS	TP	1	NR	NR	NR	NR	NR	1
FTTS	TP		NR	NR	NR	NR	NR	0
MLTS	TP	1	NR	NR	NR	NR	NR	1
COAL ASH DOE	TP		NR	NR	NR	NR	NR	0
COAL ASH EPA	0.500		0	0	0	NR	NR	0
PCB TRANSFORMER	TP		NR	NR	NR	NR	NR	0
RADINFO	TP		NR	NR	NR	NR	NR	0
HIST FTTS	TP		NR	NR	NR	NR	NR	0
DOT OPS	TP		NR	NR	NR	NR	NR	0
CONSENT	1.000		0	0	0	0	NR	0
INDIAN RESERV	1.000		0	0	0	0	NR	0
FUSRAP	1.000		0	0	0	0	NR	0
UMTRA	0.500		0	0	0	NR	NR	0
LEAD SMELTERS	TP		NR	NR	NR	NR	NR	0
US AIRS	TP		NR	NR	NR	NR	NR	0
US MINES	0.250		0	1	NR	NR	NR	1
ABANDONED MINES	0.250		0	1	NR	NR	NR	1
FINDS	TP	32	NR	NR	NR	NR	NR	32
ECHO	TP	11	NR	NR	NR	NR	NR	11
DOCKET HWC	TP		NR	NR	NR	NR	NR	0
UXO	1.000		0	0	0	1	NR	1
FUELS PROGRAM	0.250		0	6	NR	NR	NR	6
SC AIRS	TP		NR	NR	NR	NR	NR	0
SC ASBESTOS	TP	2	NR	NR	NR	NR	NR	2
SC COAL ASH	0.500		0	0	0	NR	NR	0
SC DRYCLEANERS	0.250	1	2	3	NR	NR	NR	6
SC Financial Assurance	TP	4	NR	NR	NR	NR	NR	4
SC GWCI	0.500	5	19	9	30	NR	NR	63
NY MANIFEST	0.250		0	0	NR	NR	NR	0
PA MANIFEST	0.250		1	1	NR	NR	NR	2
SC NPDES	TP		NR	NR	NR	NR	NR	0
SC UIC	TP		NR	NR	NR	NR	NR	0
SC MANIFEST	0.250		3	4	NR	NR	NR	7
MINES MRDS	TP		NR	NR	NR	NR	NR	0

EDR HIGH RISK HISTORICAL RECORDS

EDR Exclusive Records

EDR MGP	1.000		0	0	0	0	NR	0

MAP FINDINGS SUMMARY

Database	Search Distance (Miles)	Target Property	< 1/8	1/8 - 1/4	1/4 - 1/2	1/2 - 1	> 1	Total Plotted
EDR Hist Auto	0.125	6	37	NR	NR	NR	NR	43
EDR Hist Cleaner	0.125	1	4	NR	NR	NR	NR	5
EDR RECOVERED GOVERNMENT ARCHIVES								
Exclusive Recovered Govt. Archives								
SC RGA HWS	TP	2	NR	NR	NR	NR	NR	2
SC RGA LF	TP		NR	NR	NR	NR	NR	0
SC RGA LUST	TP	24	NR	NR	NR	NR	NR	24
- Totals --		139	292	152	160	29	0	772

NOTES:

TP = Target Property

NR = Not Requested at this Search Distance

Sites may be listed in more than one database

Focus Map - 1 - 5996896.6s



Sites		Focus Map - Sites	
Target Property		National Priority List Sites	
Search Buffer		Dept. Defense Sites	
Focus Map - No Sites		Indian Reservations BIA	

0 1/8 1/4 Miles

SITE NAME: I-526 Improvements	CLIENT: S&ME
ADDRESS: I-526 Improvements	CONTACT: Norvin Duncan
CITY/STATE: North Charleston SC	INQUIRY #: 5996896.6s
ZIP: 29418	DATE: 03/05/20

Copyright © 2020 EDR, Inc. © 2015 TomTom Rel. 2015.

MAPPED SITES SUMMARY - FOCUS MAP 1

Target Property:
I-526 IMPROVEMENTS
NORTH CHARLESTON, SC 29418

MAP ID / FOCUS MAP	SITE NAME	ADDRESS	DATABASE ACRONYMS	DIST (ft. & mi.) DIRECTION		
Reg / Multiple	CHARLESTON AIR FORCE		DOD	TP		
236 / 1	ROADWAY EXPRESS INC	2243 WREN ST	SC LUST, SC UST, SC Financial Assurance	473	0.090	NW
398 / 1	BUNCH LEASING CO INC	6841 BULLDOG DR	SC LUST, SC UST	1541	0.292	NNW
478 / 1	DUGGAN TRUST PROPERT	ALSTON AVENUE	US BROWNFIELDS, FINDS	2506	0.475	West
486 / 1	CHARLESTON LANDFILL	S ON HWY 78 FROM INT	SC SHWS, SC ALLSITES	2644	0.501	West
489 / 1	TRIDENT TECHNICAL CO	7000 RIVERS AVE	SEMS-ARCHIVE, RCRA-VSQG, SC SHWS, US AIR.	3124	0.592	North

Focus Map - 2 - 5996896.6s



Sites
Target Property
Search Buffer
Focus Map - No Sites
Focus Map - Sites
National Priority List Sites
Dept. Defense Sites
Indian Reservations BIA

0 1/8 1/4 Miles

SITE NAME: I-526 Improvements	CLIENT: S&ME
ADDRESS: I-526 Improvements	CONTACT: Norvin Duncan
CITY/STATE: North Charleston SC	INQUIRY #: 5996896.6s
ZIP: 29418	DATE: 03/05/20

Copyright © 2020 EDR, Inc. © 2015 TomTom Rel. 2015.

MAPPED SITES SUMMARY - FOCUS MAP 2

Target Property:
I-526 IMPROVEMENTS
NORTH CHARLESTON, SC 29418

MAP ID / FOCUS MAP	SITE NAME	ADDRESS	DATABASE ACRONYMS	DIST (ft. & mi.) DIRECTION		
273 / 2	FORMER COBLE DAIRY F	6541 RIVERS AVE	SC LUST, SC UST	612	0.116	ENE
BM305 / 2	US POSTAL SER VEHICL	6401 RIVERS AVE	SC LUST, SC UST	785	0.149	ENE
BM306 / 2	US POSTAL SERV VEHIC	6401 RIVERS ST	RCRA-VSQG	785	0.149	ENE
355 / 2	K T BOSTIC PROP	6500 RIVERS AVE	SC LUST, SC UST, SC RCR, SC GWCI	1019	0.193	ENE
CK405 / 2	7-ELEVEN 40379	6800 RIVERS AVE	SC LUST, SC UST, SC Financial Assurance,...	1747	0.331	NNE
CK406 / 2	SUNOCO 0616-1202/COO	6800 RIVERS AVE	SC RCR, SC SPILLS, FINDS	1747	0.331	NNE
447 / 2	CIRCLE K 2720883	6923 RIVERS AVE	SC LUST, SC UST, SC Financial Assurance	2266	0.429	North
488 / 2	AMERICAN DEVELOPMENT	1930 HANAHAN ROAD	SC SHWS, SC VCP, SC BROWNFIELDS, SC ALLS..	2812	0.533	NE
490 / 2	HANAHAN WATER TREATM	1104 HANAHAN RD	SC SHWS, SC LUST, SC UST, SC SPILLS, SC ...	3191	0.604	NE

Focus Map - 3 - 5996896.6s

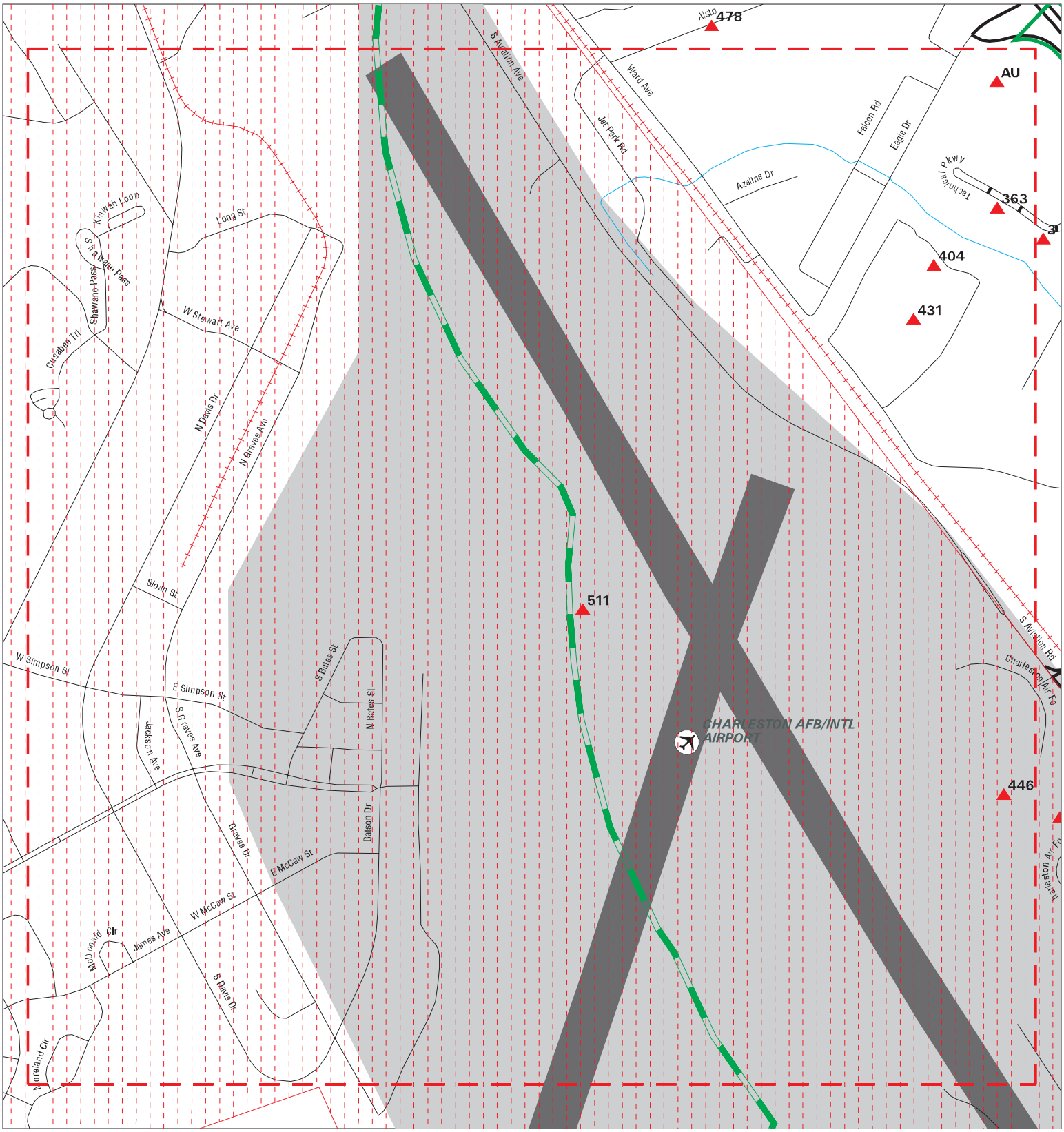

Sites
Target Property
Search Buffer
Focus Map - No Sites
Focus Map - Sites
National Priority List Sites
Dept. Defense Sites
Indian Reservations BIA

0 1/8 1/4 Miles

SITE NAME: I-526 Improvements	CLIENT: S&ME
ADDRESS: I-526 Improvements	CONTACT: Norvin Duncan
CITY/STATE: North Charleston SC	INQUIRY #: 5996896.6s
ZIP: 29418	DATE: 03/05/20

Copyright © 2020 EDR, Inc. © 2015 TomTom Rel. 2015.

MAPPED SITES SUMMARY - FOCUS MAP 3

Target Property:
I-526 IMPROVEMENTS
NORTH CHARLESTON, SC 29418

MAP ID / FOCUS MAP	SITE NAME	ADDRESS	DATABASE ACRONYMS	DIST (ft. & mi.) DIRECTION		
Reg / Multiple	CHARLESTON AIR FORCE		DOD	TP		
AU213 / 3	LS STARRETT EVANS RU	6555 FAIN ST	RCRA NonGen / NLR	370	0.070	SSW
AU214 / 3	STARRETT - EVANS RUL	6555 FAIN ST	SC SHWS, SC VCP, SC BROWNFIELDS, SC ALLS..	370	0.070	SSW
363 / 3	SPECIALTIES	2261 TECHNICAL PKWY	RCRA-VSQG	1064	0.202	WSW
404 / 3	WESTVACO LANDFILL -	W OF FAIN ST	SC VCP, SC BROWNFIELDS	1729	0.327	WSW
431 / 3	WESTVACO LANDFILL -	W OF FAIN ST	SC SHWS, SC AUL, SC ALLSITES	2058	0.390	WSW
446 / 3	CHARLESTON EQUITIES	MUNICIPAL AIRPORT	SC LUST, SC UST	2263	0.429	WSW
511 / 3	JOINT BASE CHARLESTO	437 ABG DEEV	SEMS-ARCHIVE, CORRACTS, US ENG CONTROLS,	5173	0.980	West

Focus Map - 4 - 5996896.6s

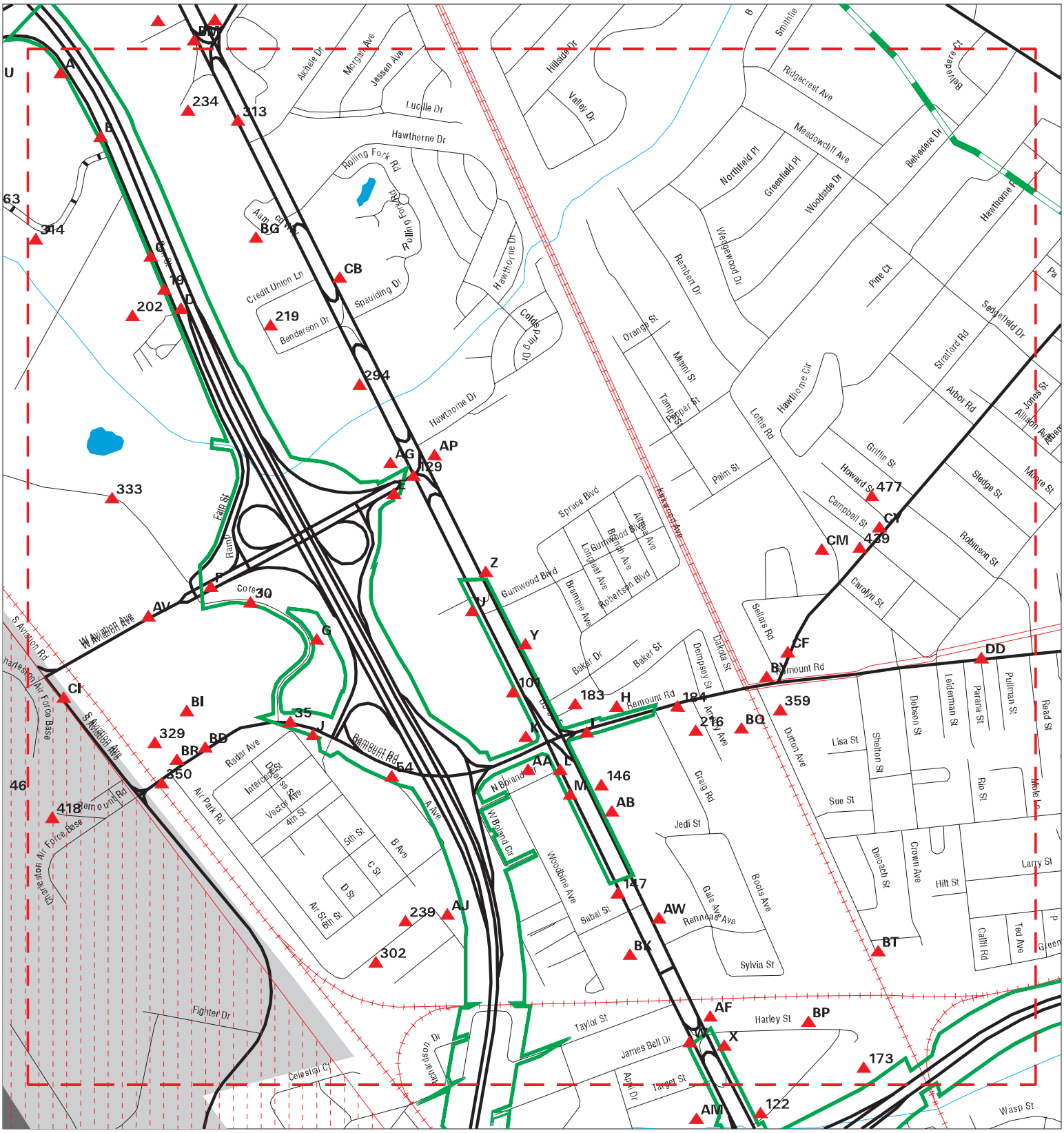

SITE NAME: I-526 Improvements	CLIENT: S&ME
ADDRESS: I-526 Improvements	CONTACT: Norvin Duncan
CITY/STATE: North Charleston SC	INQUIRY #: 5996896.6s
ZIP: 29418	DATE: 03/05/20

Copyright © 2020 EDR, Inc. © 2015 TomTom Rel. 2015.

MAPPED SITES SUMMARY - FOCUS MAP 4

Target Property:
I-526 IMPROVEMENTS
NORTH CHARLESTON, SC 29418

MAP ID / FOCUS MAP	SITE NAME	ADDRESS	DATABASE ACRONYMS	DIST (ft. & mi.) DIRECTION
Reg / Multiple	CHARLESTON AIR FORCE		DOD	TP
A1 / 4	HAWTHORNE CORPORATIO	6543 FAIN RD	SC RGA LUST	TP
A2 / 4	HAWTHORNE CORPORATIO	6543 FAIN RD	SC RGA LUST	TP
A3 / 4	HAWTHORNE CORPORATIO	6543 FAIN RD	SC RGA LUST	TP
A4 / 4	HAWTHORNE CORPORATIO	6543 FAIN RD	FINDS	TP
A5 / 4	HAWTHORNE CORPORATIO	6543 FAIN RD	SC LUST, SC UST	TP
B6 / 4	HERTZ EQUIPMENT RENT	6445 FAIN ROAD	SC RGA LUST	TP
B7 / 4	HERTZ EQUIPMENT RENT	6445 FAIN RD	SC LUST, SC UST, SC Financial Assurance	TP
B8 / 4	HERTZ EQUIPMENT RENT	6445 FAIN RD	FINDS	TP
B9 / 4	HERTZ EQUIPMENT RENT	6445 FAIN RD	SC RGA LUST	TP
B10 / 4		6425 FAIN RD	HMIRS	TP
B11 / 4	FEDERAL EXPRESS CORP	6425 FAIN ROAD	RCRA NonGen / NLR, FINDS, ECHO	TP
C12 / 4	NORTH CHARLESTON MAI	6355C FAIN BLVD	SC RGA LUST	TP
C13 / 4	SCDOT LOWER STATE SI	6355 FAIN BLVD	RCRA-VSQG, FINDS, ECHO	TP
C14 / 4	NORTH CHARLESTON MAI	6355 FAIN BLVD	SC RGA LUST	TP
C15 / 4	NORTH CHARLESTON MAI	6355 FAIN BLVD	SC RGA LUST	TP
C16 / 4	NORTH CHARLESTON MAI	6355 FAIN BLVD	SC LUST, SC UST, SC Financial Assurance,...	TP
C17 / 4	NORTH CHARLESTON MAI	6355 FAIN BLVD	FINDS	TP
C18 / 4	SC DEPT OF TRANSPORT	6355 FAIN BLVD	SC UST	TP
19 / 4	DANIEL ISLAND WOODWO	6333 FAIN BLVD	FINDS	TP
D20 / 4	SCDOT DIST 6 LAB	6355 B FAIN BLVD	RCRA-VSQG	TP
E21 / 4	SPEEDWAY #624	2353 AVIATION AVE	SC RGA LUST	TP
E22 / 4	VALUE NO 624	2353 W AVIATION AVE	EDR Hist Auto	TP
E23 / 4	EL CHEAPOS	2353 AVIATION AVE	SC LUST, SC UST, SC RCR, SC Financial As...	TP
E24 / 4	EL CHEAPOS	2353 AVIATION AVE	SC RGA LUST	TP
E25 / 4	EL CHEAPOS	2353 AVIATION AVE	FINDS	TP
E26 / 4	CTP PARTNERS LLC	2355 AVIATION AVE	FINDS	TP
E27 / 4	EL CHEAPO	2355 W AVIATION AVE	EDR Hist Auto	TP
F28 / 4	CHARLESTON EQUITIES	AVIATION AVE	FINDS	TP
F29 / 4	HAWTHORNE AVIATION	AVIATION AVE	FINDS	TP
30 / 4	ENGILITY CORP	5965 CORE RD STE 612	RCRA-VSQG	TP
F31 / 4	ENGILITY CORP	5965 CORE RD STE 612	FINDS, ECHO	TP
G32 / 4	PEARLSTINE REAL ESTA	5900 CORE RD	FINDS	TP
G33 / 4	BANK OF AMERICA SC1-	5900 CORE AVE	SC ASBESTOS	TP
H34 / 4	SMITHS TEN MILE SHEL	2046 REMOUNT ROAD	EDR Hist Auto	TP
35 / 4	ANNEX TO CHARLESTON	BLDG 2513 C AVE	FINDS, ECHO	TP
I36 / 4	BURNSIDE DODGE	2049 REMOUNT RD	SC RGA LUST	TP
I37 / 4	ALTMAN DODGE INCORPO	2049 REMOUNT RD	FINDS, ECHO	TP
I38 / 4	ALTMAN DODGE INC	2049 REMOUNT RD	RCRA NonGen / NLR	TP

MAPPED SITES SUMMARY - FOCUS MAP 4

Target Property:
I-526 IMPROVEMENTS
NORTH CHARLESTON, SC 29418

MAP ID / FOCUS MAP	SITE NAME	ADDRESS	DATABASE ACRONYMS	DIST (ft. & mi.) DIRECTION		
I39 / 4	STROM ALTMAN DODGE S	2049 REMOUNT RD	SC SHWS, SC AUL, SC ALLSITES	TP		
I40 / 4	STROM ALTMAN DODGE S	2049 REMOUNT RD	SC VCP, SC BROWNFIELDS	TP		
I41 / 4	ALTMAN DODGE	2049 REMOUNT RD	SC RGA LUST	TP		
I42 / 4	ALTMAN DODGE INC	2049 REMOUNT RD	SC LUST, SC UST	TP		
I43 / 4	ALTMAN DODGE INC	2049 REMOUNT RD	SC RGA LUST	TP		
I44 / 4	ALTMAN DODGE	2049 REMOUNT RD	SC RGA LUST	TP		
J45 / 4	MARINE CORPS RESERVE	2517 VECTOR AVE	SC SHWS, SC VCP, SC BROWNFIELDS, SC ALLS...	TP		
J46 / 4	ANNEX TO CHARLESTON	2511 COMMAND ST	FINDS	TP		
K47 / 4		2099 REMOUNT RD	ERNS	TP		
L48 / 4	N BOLAND CIRCLE SITE	RIVERS AVE & NORTH B	SC RGA LUST	TP		
L49 / 4	N BOLAND CIRCLE SITE	RIVERS AVE & N BOLAN	SC RGA LUST	TP		
L50 / 4	N BOLAND CIRCLE SITE	RIVERS AVE & NORTH B	SC RGA LUST	TP		
L51 / 4	NORTH BOLAND CIRCLE	RIVERS AVE. & NORTH	SC RGA LUST	TP		
L52 / 4	N BOLAND CIRCLE SITE	RIVERS AVE & NORTH B	FINDS	TP		
L53 / 4	N BOLAND CIRCLE SITE	RIVERS AVE & N BOLAN	SC LUST, SC UST, SC GWCI	TP		
54 / 4	PALMETTO WELLNESS CE	3782-A ASHLEY PHOSPH	FINDS	TP		
L55 / 4	CREDIT CARS OF CHARL	5659 RIVERS AVE	FINDS	TP		
L56 / 4	CREDIT CARS OF CHARL	5659 RIVERS AVE	SC RGA LUST	TP		
L57 / 4	PALMETTO TEXACO	5659 RIVERS AVENUE	EDR Hist Auto	TP		
M58 / 4	TIP TOP CLEANERS	5647 RIVERS AVE	RCRA NonGen / NLR	TP		
M59 / 4	TIP TOP CLEANERS	5647 RIVERS AVE	SC SHWS, FINDS, ECHO	TP		
M60 / 4	TIP TOP CLEANERS/FMR	5647 RIVERS AVE	SC DRYCLEANERS	TP		
M61 / 4	TIP TOP CLEANERS/FMR	5647 RIVERS AVE	SC RGA HWS	TP		
M62 / 4	PORT CITY CLEANERS &	5647 RIVERS AVE	EDR Hist Cleaner	TP		
M63 / 4	TIP TOP CLEANERS/FMR	5647 RIVERS AVE	SC RGA HWS	TP		
U98 / 4	TIRE MARKET THE	5863 RIVERS AVE	EDR Hist Auto	4	0.001	
101 / 4	JONES FORD INC	5757 RIVERS AVENUE	RCRA-VSQG	18	0.003	WSW
A102 / 4	STEALTH CONCEALMENT	6549 FAIN ST	RCRA NonGen / NLR, FINDS, ECHO	19	0.004	SW
A103 / 4	MONTAGUE INDUSTRIAL	6549 FAIN ST	SC LUST, SC UST, SC RCR, SC Financial As...	19	0.004	SW
U104 / 4	ENGINE EXCHANGE	5871 RIVERS AVE	EDR Hist Auto	21	0.004	WSW
H108 / 4	MUFFLER SHOP	2011 REMOUNT RD	SC LUST, SC UST	28	0.005	SSE
W110 / 4	HARPERS 66 SERVICE S	5331 RIVERS AVE	SC LUST, SC UST, SC Financial Assurance	32	0.006	NW
W111 / 4	HARPERS 66 SERVICE S	5331 RIVERS AVENUE	EDR Hist Auto	32	0.006	NW
D112 / 4	FAIN SEPTIC DUMP	6309 FAIN ST	SEMS-ARCHIVE, SC SHWS, RCRA NonGen / NLR...	36	0.007	WSW
X113 / 4	PALMETTO OIL CHARLES	5302 RIVERS AVE	EDR Hist Auto	41	0.008	ENE
X114 / 4	CIRCLE K 2723691	5302 RIVERS AVE	SC LUST, SC UST, SC RCR, SC Financial As...	41	0.008	ENE
I115 / 4	KERR, GEORGE	2059 REMOUNT RD	SC LUST, SC UST	42	0.008	SSE
Y116 / 4	GENES PAWN SHOP	5818 RIVERS AVE	SC UST, SC Financial Assurance	43	0.008	ENE
Y117 / 4	DYSERT HARRY DONALD	5830 RIVERS AVE	EDR Hist Auto	48	0.009	ENE

MAPPED SITES SUMMARY - FOCUS MAP 4

Target Property:
I-526 IMPROVEMENTS
NORTH CHARLESTON, SC 29418

MAP ID / FOCUS MAP	SITE NAME	ADDRESS	DATABASE ACRONYMS	DIST (ft. & mi.) DIRECTION		
Y118 / 4	RIVERS REFUEL LLC	5830 RIVERS AVE	SC LUST, SC UST, SC RCR, SC Financial As...	48	0.009	ENE
K120 / 4	CREDIT CARS OF CHARL	5689 RIVERS AVE	SC LUST, SC UST	61	0.012	SSE
K121 / 4	CREDIT CARS OF CHARL	5689 RIVERS AVE	SC RCR, SC GWCI	61	0.012	SSE
Z124 / 4	SHERWIN WILLIAMS CO	5900 RIVERS AVE	RCRA NonGen / NLR	66	0.013	North
Z125 / 4	ONE HOUR CLEAN CRAFT	5900 RIVERS AVE UNIT	SC SHWS, SC AUL, SC VCP, SC ALLSITES, SC...	66	0.013	North
Z126 / 4	SOUTHERN BELL CHTNSC	5900 RIVERS AVE	SC LUST, SC UST	66	0.013	North
Z127 / 4	ONE HOUR CLEAN CRAFT	5900 RIVERS AVE	EDR Hist Cleaner	66	0.013	North
AA128 / 4	NORTH BOLAND CIRCLE	2930 N BOLAND CIR	SC SHWS, SC AUL, SC VCP, SC BROWNFIELDS,...	67	0.013	SSE
129 / 4	CAMPBELLS AMERICAN S	RIVERS & AVIATION AV	EDR Hist Auto	71	0.013	ESE
AB130 / 4	FMR DRYCLEAN USA COA	5634 RIVERS AVE	SC DRYCLEANERS	73	0.014	ENE
AB131 / 4	GARRETT DRY CLEANING	5634 RIVERS AVE	RCRA NonGen / NLR, FINDS, ECHO	73	0.014	ENE
AB132 / 4	FMR DRYCLEAN USA COA	5634 RIVERS AVE	SC SHWS	73	0.014	ENE
K133 / 4	FORMER POPEYES RESTU	5711 RIVERS AVE	SC LUST, SC UST	74	0.014	NNW
H134 / 4	ALLBRITTONS COASTAL	2030 REMOUNT RD	EDR Hist Auto	76	0.014	NNW
H135 / 4	ALLBRITTONS COASTAL	2030 REMOUNT ROAD	RCRA NonGen / NLR, FINDS, ECHO	76	0.014	NNW
K142 / 4	N BOLAND CIRCLE SITE	RIVERS AVE & N BOLAN	SC RCR	87	0.016	WSW
146 / 4	WELCHS SERVICE STATI	5646 RIVERS AVE	EDR Hist Auto	92	0.017	ENE
147 / 4	COOPERS AUTOMOTIVE S	5531 RIVERS AVE	EDR Hist Auto	93	0.018	SSE
AF151 / 4	SHERWIN WILLIAMS STO		SC LUST, SC UST, FINDS	104	0.020	North
AF152 / 4	SHERWIN WILLIAMS CO	5350 RIVERS AVE	RCRA-SQG, SC MANIFEST	104	0.020	North
AG153 / 4	AVIATION & RIVERS AM	6001 RIVERS AVE	SC LUST, SC UST, SC RCR, SC Financial As...	105	0.020	NNW
AG154 / 4	FRANGOS AMERICAN SER	6001 RIVERS AVE	EDR Hist Auto	105	0.020	NNW
AG155 / 4	AMOCO OIL SS#931	6001 RIVERS AVENUE	RCRA NonGen / NLR	105	0.020	NNW
E161 / 4	FAST POINT 53 DBA SC	5995 RIVERS AVE	SC LUST, SC UST, SC Financial Assurance	109	0.021	ESE
E162 / 4	FAST POINT 53 DBA SC	5995 RIVERS AVE	SC RCR, SC GWCI, SC UIC	109	0.021	ESE
E163 / 4	MIZZELLS INCORPORATE	5995 RIVERS AVE	EDR Hist Auto	109	0.021	ESE
E164 / 4	FUEL EXPRESS 2	5995 RIVERS AVE	SC UST, SC Financial Assurance	109	0.021	ESE
AA168 / 4	COMPLETE CORNER	2130 N BOLAND CIR	EDR Hist Auto	123	0.023	SSE
AJ169 / 4	CHARLESTON COIN CENT	2399 AIRPARK RD	SC LUST, SC UST	127	0.024	WSW
AJ170 / 4	AMERICAN DEVELOPMENT	2399 AIR PARK RD	RCRA NonGen / NLR	127	0.024	WSW
173 / 4	SANDERS BROTHERS CON	1981 HARLEY ST	RCRA-VSQG, US AIRS	141	0.027	NW
183 / 4	7-ELEVEN 40479	5710 RIVERS AVE	SC LUST, SC UST, SC ASBESTOS, SC Financi...	172	0.033	NNW
184 / 4	REMOUNT EXXON SERVIC	1961 REMOUNT RD	EDR Hist Auto	180	0.034	East
AP192 / 4	MIZZELLS INC DBA MIZ	5998 RIVERS AVE	SC UST, SC Financial Assurance	260	0.049	ENE
AP193 / 4	MIZZELL AVIATION EXX	5998 RIVERS AVENUE	EDR Hist Auto	260	0.049	ENE
AP194 / 4	MIZZELLS INC DBA MIZ	5998 RIVERS AVE	SC RCR, SC GWCI	260	0.049	ENE
AP195 / 4	MIZZELLS INC DBA MIZ	5998 RIVERS AVE	SC LUST, SC UST, SC Financial Assurance	260	0.049	ENE
AP196 / 4	EXXON LOCATION 40535	5998 RIVERS AVENUE	RCRA NonGen / NLR	260	0.049	ENE
202 / 4	TRM USA, INC		SC SWF/LF	318	0.060	WSW

MAPPED SITES SUMMARY - FOCUS MAP 4

Target Property:
I-526 IMPROVEMENTS
NORTH CHARLESTON, SC 29418

MAP ID / FOCUS MAP	SITE NAME	ADDRESS	DATABASE ACRONYMS	DIST (ft. & mi.) DIRECTION		
216 / 4	DRAKE AUTO BODY	5629 AMBOY AVENUE	RCRA-VSQG	374	0.071	ESE
219 / 4	U HAUL CENTER N CHAR	2155 CREDIT UNION LN	SC LUST, SC UST, SC Financial Assurance	384	0.073	ENE
AV220 / 4	PANTRY INC	2421 W AVIATION AVE	EDR Hist Auto	404	0.077	WSW
AV221 / 4	CIRCLE K 2723884	2421 AVIATION AVE	SC LUST, SC UST, SC SPILLS, SC Financial...	404	0.077	WSW
AW222 / 4	IN & OUT CAR WASH #2	5506 RIVERS AVE	EDR Hist Auto	413	0.078	SSE
AW223 / 4	IN & OUT CAR WASH 2	5506 RIVERS AVE	SC UST	413	0.078	SSE
AV231 / 4	SCE&G CHARLESTON FLE	2394 W AVIATION AVE	RCRA-VSQG	455	0.086	West
234 / 4	USPS N. CHARLESTON P	RIVERS AVENUE, .7 MI	SEMS-ARCHIVE	471	0.089	ENE
239 / 4	GENERAL BATTERY	2416 AIR PARK RD	SC LUST, SC UST	478	0.091	WSW
BD247 / 4	MOTOR CONVOY INC	2440 REMOUNT RD	SC UST	508	0.096	WSW
BD248 / 4	MOTOR CONVOY	2440 REMOUNT RD	SC LUST, SC UST, SC Financial Assurance	508	0.096	WSW
BG256 / 4	AAMCO TRANSMISSIONS	2132 AAMCO WAY	EDR Hist Auto	567	0.107	ENE
AW266 / 4	IN & OUT CAR WASH NO	5502 RIVERS AVE	EDR Hist Auto	584	0.111	SSE
BI267 / 4	EAST COAST TRUCK LIN	2456 REMOUNT RD	SC UST	600	0.114	West
BI268 / 4	EAST COAST TRUCK LIN	2456 REMOUNT RD	SC LUST, SC UST, SC Financial Assurance	600	0.114	West
BK272 / 4	MURRAY TILE CO INC	5439 RIVERS AVE	SC LUST, SC UST, SC Financial Assurance	606	0.115	SSE
BM280 / 4	REEVES PROPERTY	6501 RIVERS AVE	SC LUST, SC UST, SC GWCI	626	0.119	ENE
BM281 / 4	REEVES PROPERTY	6501 RIVERS AVE	SC RCR	626	0.119	ENE
BP290 / 4	SANDERS BROTHERS - H	1990 HARLEY STREET	SC AST	700	0.133	NNW
BP291 / 4	GRUBER MINE	1990 HARLEY ST.	ABANDONED MINES	700	0.133	NNW
BP292 / 4	GRUBER MINE	1990 HARLEY ST.	US MINES	700	0.133	NNW
BP293 / 4	SANDERS BROTHERS CON	1990 HARLEY ST	SC UST, SC Financial Assurance	700	0.133	NNW
294 / 4	SAMS CLUB 8252	6185 RIVERS AVE	RCRA NonGen / NLR, ECHO	702	0.133	NNE
BK295 / 4	PARKS AUTO PARTS INC	5429 RIVERS AVE	SC LUST, SC UST	711	0.135	NW
BG297 / 4	CAROLINA TIRE CO	6285 RIVERS AVE	RCRA-VSQG, FINDS	729	0.138	ENE
BG298 / 4	CAROLINA TIRE CO	6285 RIVERS AVE	SC UST, SC Financial Assurance	729	0.138	ENE
BQ299 / 4	SC HWERMAN TRUCKING	1907 REMOUNT RD W OF	SC SHWS	733	0.139	ESE
BQ300 / 4	SCHWERMAN TRUCKING C	1907 REMOUNT ROAD	SEMS-ARCHIVE, RCRA NonGen / NLR, FINDS, ...	733	0.139	ESE
BQ301 / 4	SCHWERMAN TRUCKING C	1907 REMOUNT RD N	SC UST	733	0.139	ESE
302 / 4	B&M MARINE REPAIRS I	2405 AIR PARK RD	RCRA NonGen / NLR, FINDS, ECHO	742	0.141	West
BR303 / 4	WICKES LUMBER CO	2460 REMONT RD	SC UST	763	0.145	WSW
313 / 4	AMERICAN OFFICE SYST	1061 E MONTIQUE	RCRA NonGen / NLR	810	0.153	ENE
314 / 4	TRIDENT CONSTRUCTION	2245 TECHNICAL PKWY	RCRA-VSQG	812	0.154	WSW
BT316 / 4	DUTTON STORAGE LLC	5402 DUTTON AVE	SC LUST, SC UST, SC Financial Assurance,...	853	0.162	NW
BT317 / 4	CEL OIL PRODUCTS COR	5402 DUTTON AVE.	SC AST	853	0.162	NW
BR320 / 4	MOBAY CHEM CORP/VERO	2 AIRPARK RD	RCRA NonGen / NLR	863	0.163	SW
329 / 4	MARABU NORTH AMERICA	2460 A REMOUNT ROAD	RCRA-SQG, FINDS, ECHO	887	0.168	WSW
333 / 4	WESTVACO-CHSTN CO DU		SC SWF/LF	916	0.173	NW
BY339 / 4	WHEELERS TEXACO	1858 REMOUNT RD	SC LUST, SC UST	946	0.179	ENE

MAPPED SITES SUMMARY - FOCUS MAP 4

Target Property:
I-526 IMPROVEMENTS
NORTH CHARLESTON, SC 29418

MAP ID / FOCUS MAP	SITE NAME	ADDRESS	DATABASE ACRONYMS	DIST (ft. & mi.) DIRECTION		
BY340 / 4	CVS PHARMACY 0487	1858 REMOUNT RD	RCRA-VSQG, SC MANIFEST	946	0.179	ENE
350 / 4	TRI-COUNTY CONCRETE	2463 AIRPORT RD	SC UST	970	0.184	SW
BY354 / 4	GULF SERVICE STATION	REMOUNT & YEAMANS HA	SC UST	1006	0.191	East
359 / 4	REMOUNT SQUARE	1861 REMOUNT RD	SC LUST, SC UST	1030	0.195	East
CB364 / 4	PEP BOYS	6240 N RIVERS AVE	SC LUST, SC UST, SC Financial Assurance	1065	0.202	ENE
CB365 / 4	PEP BOYS 37	6240 N RIVERS AVENUE	RCRA-VSQG	1065	0.202	ENE
CF379 / 4	BERKELEY GULF	1846 REMOUNT RD	SC LUST, SC UST	1176	0.223	ENE
CF380 / 4	A1 AUTO REPAIR	1846 REMOUNT RD	SC RCR, SC GWCI	1176	0.223	ENE
CF381 / 4	YEAMAN HALL DRYCLEAN	1306 YEAMAN HALL ROA	RCRA-VSQG, SC SHWS, FINDS, ECHO, SC ASBE..	1177	0.223	ENE
CI391 / 4	SECTOR FIELD OFFICE	5775 S AVIATION	SC LUST, SC UST, SC Financial Assurance	1361	0.258	WSW
CI392 / 4	NATIONAL WEATHER SER	5777 S AVIATION AVE	SC LUST, SC UST, SC GWCI	1362	0.258	WSW
CM410 / 4	FORMER 7 ELEVEN 1184	LOFTIS RD	SC LUST, SC UST, SC GWCI	1814	0.344	NE
CM416 / 4	FORMER 7 ELEVEN 1184	LOFTIS RD	SC RCR, FINDS	1884	0.357	NE
418 / 4	TMS 472 0 0 018	AIRPORT RD	SC LUST, SC UST, SC RCR, SC GWCI	1898	0.359	WSW
439 / 4	AATCO TRANSMISSIONS	1250 YEAMANS HALL RD	SC SHWS, SC VCP, SC BROWNFIELDS, SC ALLS..	2133	0.404	NE
CY460 / 4	HPA ENTERPRISES LLC	1246 YEAMANS HALL RD	SC LUST, SC UST, SC Financial Assurance	2364	0.448	NE
CY464 / 4	HANAHAN CITY OF	1255 YEAMANS HALL RD	SC LUST, SC UST, SC Financial Assurance	2415	0.457	NE
477 / 4	HILL STONE CO	5906 HOWARD ST	SC LUST, SC UST	2486	0.471	NE
DD484 / 4	PORT UNIT 208	1628 REMOUNT RD	SC LUST, SC UST, SC Financial Assurance	2623	0.497	NNW
DD485 / 4	PORT UNIT 208	1628 REMOUNT RD	SC RCR, SC GWCI	2623	0.497	NNW

Focus Map - 5 - 5996896.6s

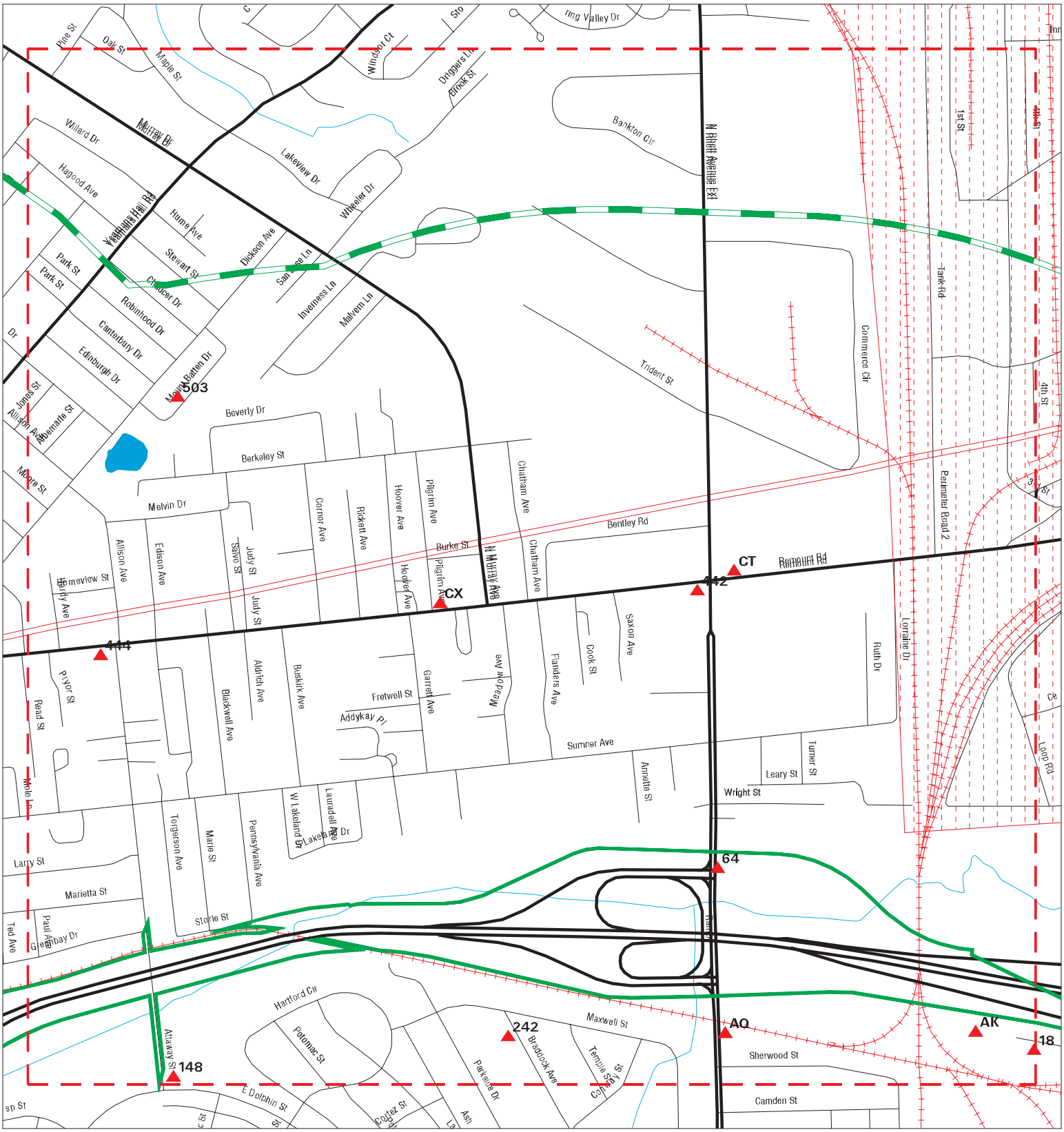

Sites
Target Property
Search Buffer
Focus Map - No Sites
Focus Map - Sites
National Priority List Sites
Dept. Defense Sites
Indian Reservations BIA

0 1/8 1/4 Miles

SITE NAME: I-526 Improvements	CLIENT: S&ME
ADDRESS: I-526 Improvements	CONTACT: Norvin Duncan
CITY/STATE: North Charleston SC	INQUIRY #: 5996896.6s
ZIP: 29418	DATE: 03/05/20

Copyright © 2020 EDR, Inc. © 2015 TomTom Rel. 2015.

MAPPED SITES SUMMARY - FOCUS MAP 5

Target Property:
I-526 IMPROVEMENTS
NORTH CHARLESTON, SC 29418

MAP ID / FOCUS MAP	SITE NAME	ADDRESS	DATABASE ACRONYMS	DIST (ft. & mi.) DIRECTION
Reg / Multiple	CHARLESTON NAVAL WEA		DOD	583 0.110 NE
64 / 5	TRUCK SPILL	5400 N RHETT AVE	SC SPILLS	TP
148 / 5	CIRCLE K 8092	5270 ATTAWAY AVE	SC LUST, SC UST, SC Financial Assurance,...	94 0.018 ESE
AK175 / 5	SOUTHERN BULK HAULER	1069 LINCOLN AVE.	SC AST	149 0.028 South
AK176 / 5	GEORGE A RHEMAN CO I	1069 LINCOLN AVE	RCRA-VSQG	149 0.028 South
188 / 5	COASTAL CONCRETE. IN	1067 LINCOLN AVE.	SC AST	218 0.041 South
AQ199 / 5	JET	5160 N RHETT AVE	EDR Hist Auto	304 0.058 South
AQ200 / 5	PANTRY INC	5154 N RHETT AVE	EDR Hist Auto	311 0.059 South
AQ201 / 5	CIRCLE K 2720882	5154 N RHETT AVE	SC LUST, SC UST, SC Financial Assurance,...	311 0.059 South
AQ241 / 5	PETRO-PANTRY INC	5148 N RHETT AVE	EDR Hist Auto	482 0.091 South
242 / 5	STILL WILLIAM R	5255 BRADDOCK AVE	EDR Hist Auto	491 0.093 SSW
442 / 5	SCOTCHMAN 3098	1201 REMOUNT RD	SC LUST, SC UST, SC RCR, SC Financial As...	2159 0.409 North
CT443 / 5	RITE AID 11610	1195 REMOUNT RD	SC LUST, SC UST, SC RCR, SC Financial As...	2198 0.416 North
444 / 5	CONOCO 40004	1505 REMOUNT RD	SC LUST, SC UST, SC RCR, SC GWCI	2252 0.427 North
CT454 / 5	KWIK FILL 22	1190 REMOUNT RD	SC RCR	2336 0.442 North
CT455 / 5	KWIK FILL 22	1190 REMOUNT RD	SC GWCI	2336 0.442 North
CT456 / 5	KWIK FILL 22	1190 REMOUNT RD	SC LUST, SC UST, SC Financial Assurance	2336 0.442 North
CX458 / 5	WILCO EXXON	1282 REMOUNT RD	SC RCR	2349 0.445 NNW
CX459 / 5	WILCO EXXON	1282 REMOUNT RD	SC LUST, SC UST, SC GWCI	2349 0.445 NNW
503 / 5	TOWN OF HANAHAN WAST	1122 MOUNT BATTEN DR	SEMS-ARCHIVE, SC SHWS	4359 0.826 North

Focus Map - 6 - 5996896.6s



Sites
Target Property
Search Buffer
Focus Map - No Sites
Focus Map - Sites
National Priority List Sites
Dept. Defense Sites
Indian Reservations BIA

SITE NAME: I-526 Improvements	CLIENT: S&ME
ADDRESS: I-526 Improvements	CONTACT: Norvin Duncan
CITY/STATE: North Charleston SC	INQUIRY #: 5996896.6s
ZIP: 29418	DATE: 03/05/20

Copyright © 2020 EDR, Inc. © 2015 TomTom Rel. 2015.

MAPPED SITES SUMMARY - FOCUS MAP 6

Target Property:
I-526 IMPROVEMENTS
NORTH CHARLESTON, SC 29418

MAP ID / FOCUS MAP	SITE NAME	ADDRESS	DATABASE ACRONYMS	DIST (ft. & mi.) DIRECTION		
Reg / Multiple	CHARLESTON NAVAL WEA		DOD	583	0.110	NE
Reg / Multiple	CHARLESTON NAVAL SHI		DOD	4442	0.841	ESE
AL177 / 6	QUALITY TRANSPORT	1003 LINCOLN AVE	SC UST, SC Financial Assurance	150	0.028	SSW
AL178 / 6	G & P TRUCKING COMPA	1003 LINCOLN	RCRA NonGen / NLR, FINDS, ECHO	150	0.028	SSW
187 / 6	SHEPPARD TRUCKING CO	1043 LINCOLN AVE.	RCRA NonGen / NLR	216	0.041	SSW
BZ351 / 6	SAK CONSTRUCTION LLC	5251 VIRGINIA AVENUE	RCRA NonGen / NLR, FINDS, ECHO	971	0.184	NNE
BZ353 / 6	INGEVITY CORPORATION	5255 VIRGINIA AVE	RCRA-SQG, TSCA	990	0.188	NNE
DC480 / 6	WESTVACO	VIRGINA AVENUE	SEMS-ARCHIVE, RCRA-TSDF, RCRA-SQG, US AI..	2613	0.495	NNE
DC481 / 6	KAPSTONE CHARLESTON	5600 VIRGINIA AVE	SC AIRS, SC GWCI	2613	0.495	NNE
DC482 / 6	KAPSTONE CHARLESTON	5600 VIRGINIA AVE	SC LUST, SC UST, SC Financial Assurance	2613	0.495	NNE
DC483 / 6	KAPSTONE CHARLESTON	5600 VIRGINIA AVE	SC RCR, TRIS, SC ASBESTOS, SC NPDES, SC ...	2613	0.495	NNE
DG500 / 6	01		UXO	3718	0.704	NNE
DG501 / 6	CHARLESTON ARMY DEPO		FUDS	3718	0.704	NNE

Focus Map - 7 - 5996896.6s

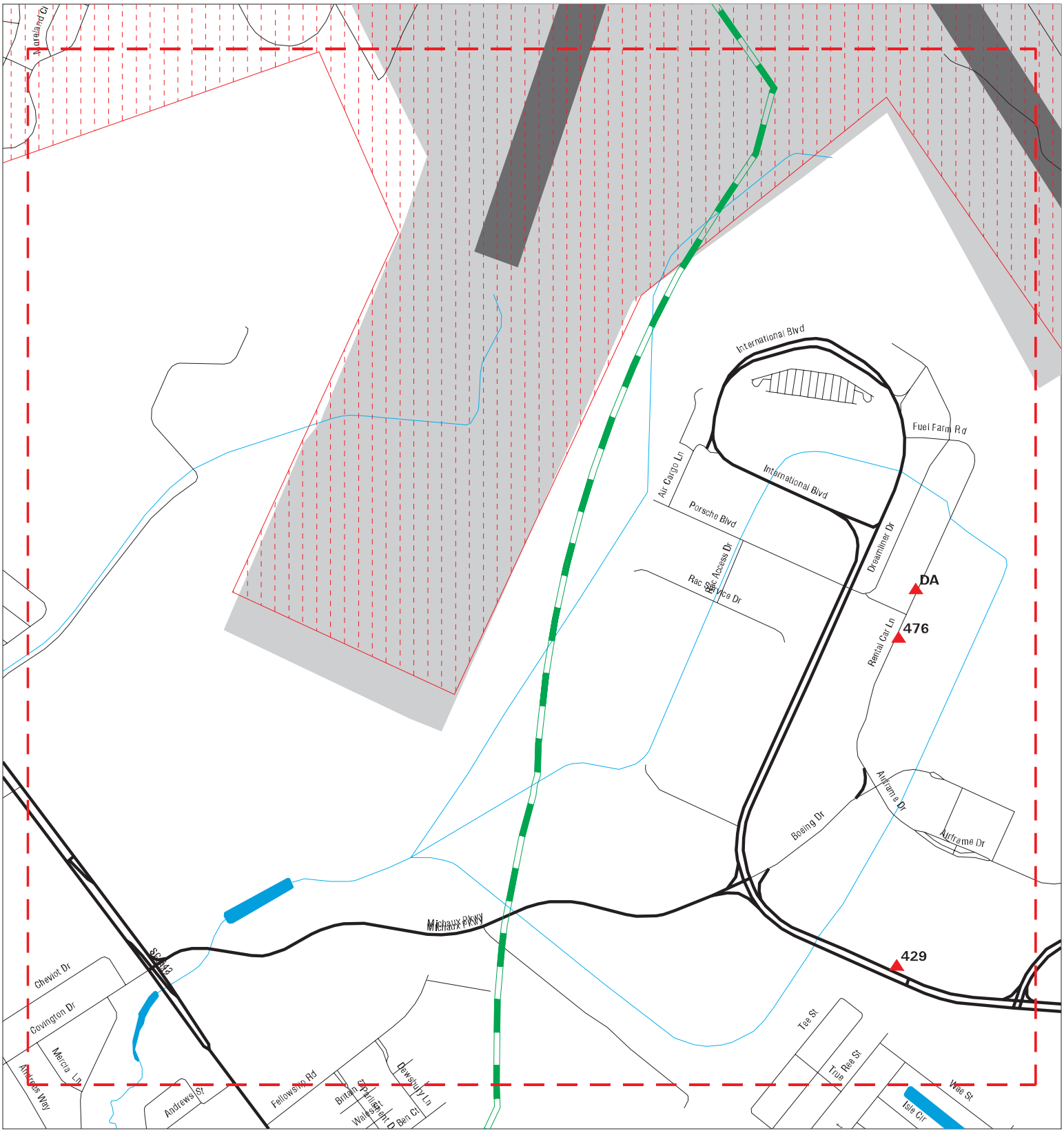

SITE NAME: I-526 Improvements	CLIENT: S&ME
ADDRESS: I-526 Improvements	CONTACT: Norvin Duncan
CITY/STATE: North Charleston SC	INQUIRY #: 5996896.6s
ZIP: 29418	DATE: 03/05/20

Copyright © 2020 EDR, Inc. © 2015 TomTom Rel. 2015.

MAPPED SITES SUMMARY - FOCUS MAP 7

Target Property:
I-526 IMPROVEMENTS
NORTH CHARLESTON, SC 29418

MAP ID / FOCUS MAP	SITE NAME	ADDRESS	DATABASE ACRONYMS	DIST (ft. & mi.) DIRECTION		
Reg / Multiple	CHARLESTON AIR FORCE		DOD	TP		
429 / 7	SOUTH CAROLINA RESEA	5300 INTERNATIONAL B	SC SHWS, SC AUL, SC VCP, SC BROWNFIELDS,...	2025	0.384	West
DA466 / 7	NATIONAL CAR RENTAL	3440 RENTAL CAR LN	SC LUST, SC UST, SC Financial Assurance	2429	0.460	WNW
DA468 / 7	AVIS RENT A CAR INC	3425 RENTAL CAR LN	SC LUST, SC UST, SC Financial Assurance,...	2446	0.463	WNW
DA470 / 7	HERTZ RENT A CAR	3450 RENTAL CAR LN	SC LUST, SC UST, SC RCR, SC Financial As...	2448	0.464	WNW
476 / 7	BUDGET CAR & TRUCK R	3460 RENTAL CAR LN	SC LUST, SC UST, SC Financial Assurance,...	2474	0.469	WNW

Focus Map - 8 - 5996896.6s

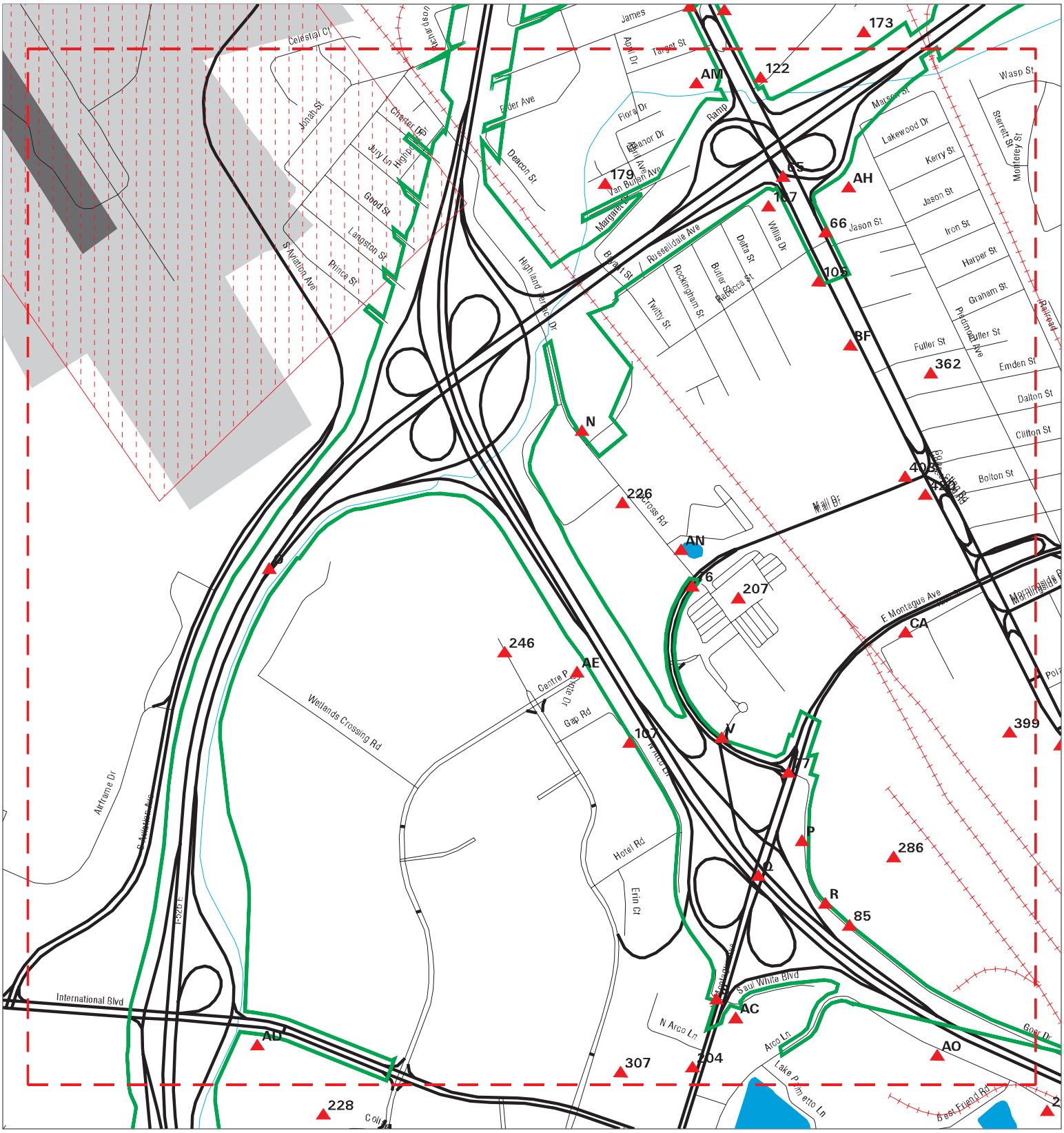

SITE NAME: I-526 Improvements	CLIENT: S&ME
ADDRESS: I-526 Improvements	CONTACT: Norvin Duncan
CITY/STATE: North Charleston SC	INQUIRY #: 5996896.6s
ZIP: 29418	DATE: 03/05/20

Copyright © 2020 EDR, Inc. © 2015 TomTom Rel. 2015.

MAPPED SITES SUMMARY - FOCUS MAP 8

Target Property:
I-526 IMPROVEMENTS
NORTH CHARLESTON, SC 29418

MAP ID / FOCUS MAP	SITE NAME	ADDRESS	DATABASE ACRONYMS	DIST (ft. & mi.) DIRECTION		
Reg / Multiple	CHARLESTON AIR FORCE		DOD	TP		
65 / 8	FUEL SPILL	I-526 & RIVERS AVE	SC SPILLS	TP		
66 / 8	SOUTHERN BELL	211-5900 RIVERS AVE	FINDS	TP		
N67 / 8	SANDERS BROTHERS CON	4970 LACROSS RD	SC RGA LUST	TP		
N68 / 8	SANDERS BROTHERS CON	4970 LACROSS RD	SC RGA LUST	TP		
N69 / 8	SANDERS BROTHERS CON	4970 LACROSS ROAD	FINDS, ECHO	TP		
N70 / 8	SANDERS BROTHERS - L	4970 LACROSS ROAD	SC AST	TP		
N71 / 8	SANDERS BROTHERS CON	4970 LACROSS RD	SC LUST, SC UST, SC GWCI	TP		
N72 / 8	SANDERS BROTHERS CON	4960 LACROSS	RCRA NonGen / NLR	TP		
N73 / 8	SANDERS BROTHERS CON	4970 LACROSS RD	SC RGA LUST	TP		
O74 / 8	H G HARDERS & SON IN	US HWY 17	FINDS	TP		
O75 / 8	STOLLER CHEMICAL CO.	U.S. HIGHWAY 17	ICIS, FINDS, ECHO	TP		
76 / 8		2401 MALL DR IN CHAR	SC SPILLS	TP		
77 / 8		E MONTAGUE AVE AND M	SC SPILLS	TP		
P78 / 8	MARRIOTT HOTEL CHARL	4770 MARRIOT DR	FINDS	TP		
P79 / 8	MARRIOT HOTEL	4770 MARIOTT DRIVE	RCRA NonGen / NLR, FINDS, ECHO	TP		
P80 / 8	MEDICAL UNIV OF SC M	4750 GOER DR	RCRA NonGen / NLR, FINDS, ECHO	TP		
Q81 / 8	EXXON 44839	I 26 & W MONTAGUE AV	FINDS	TP		
Q82 / 8	FINA SERVICE STATION	I-26 & MONTAGUE AVE	FINDS	TP		
R83 / 8	NAVY, DEPARTMENT OF	4600 GOER ROAD	MLTS	TP		
R84 / 8	USN SPAWARSYSCEN CHA	4600 GOER DR	FINDS	TP		
85 / 8	LEGGETT & PLATT INC	4500 GOER RD	RCRA NonGen / NLR	TP		
S86 / 8	QUICK FILL GAS STATI	2936 W MONTAGUE AVE	SC SPILLS	TP		
S87 / 8	MACKS FINA	2936 W MONTAGUE AVE	EDR Hist Auto	TP		
V99 / 8	MONTGOMERY WARD	2701 MALL DR	RCRA NonGen / NLR	5	0.001	
V100 / 8	FIRESTONE STORE 05FG	2701 MALL DR	SC UST	5	0.001	
105 / 8	PETERS HENRY TOYOTA	5071 RIVERS AVE	EDR Hist Auto	27	0.005	WSW
107 / 8	CROWNE PLAZA	5225 N ARCO LN	SC UST	28	0.005	WSW
122 / 8	AKZO NOBEL PAINTS 34	5280 RIVERS AVE	RCRA-VSQG	62	0.012	ENE
AC136 / 8	EXXON 7 BMC DISTRS S	2941 W MONTAGUE AVE	EDR Hist Auto	81	0.015	SSW
AC137 / 8	BLUE WATER 7	2941 W MONTAGUE AVE	SC RCR	81	0.015	SSW
AC138 / 8	BLUE WATER 7	2941 W MONTAGUE AVE	SC LUST, SC UST, SC Financial Assurance,...	81	0.015	SSW
AC139 / 8	EXXON LOCATION 4-483	2941 W. MONTAGUE AVE	RCRA NonGen / NLR, FINDS, ECHO	81	0.015	SSW
S140 / 8	KWIK FILL	2988 W MONTAGUE AVE	SC LUST, SC UST, SC RCR, SC Financial As...	82	0.016	WNW
S141 / 8	PETRO PANTRY	2988 W MONTAGUE ST	EDR Hist Auto	82	0.016	WNW
AD144 / 8	CHARLESTON COUNTY AV	5275 INTERNATIONAL B	SC VCP, SC BROWNFIELDS	90	0.017	South
AD145 / 8	CHARLESTON COUNTY AV	5275 INTERNATIONAL B	SC SHWS, SC AUL, SC VCP, SC BROWNFIELDS,...	90	0.017	South
AE149 / 8	SAMS CLUB 8252 FUELI	4900 CENTER POINTE D	SC UST, SC Financial Assurance	95	0.018	WSW
AE150 / 8	SAMS CLUB 8252	4900 CENTRE POINTE D	RCRA-VSQG	95	0.018	WSW

MAPPED SITES SUMMARY - FOCUS MAP 8

Target Property:
I-526 IMPROVEMENTS
NORTH CHARLESTON, SC 29418

MAP ID / FOCUS MAP	SITE NAME	ADDRESS	DATABASE ACRONYMS	DIST (ft. & mi.) DIRECTION		
AH157 / 8	BUCHANAN VOLKSWAGEN	5130 RIVERS AVE	SC LUST, SC UST	107	0.020	SE
AH158 / 8	BUCHANAN VOLKSWAGEN	5130 RIVERS AVE	SC UST	107	0.020	SE
AH159 / 8	BUCHANAN VOLKSWAGEN	5130 RIVERS AVE	SC GWCI, SC UIC	107	0.020	SE
AH160 / 8	BUCHANAN VOLKSWAGEN	5130 RIVERS AVE	SC RCR	107	0.020	SE
167 / 8	CHARLESTON BOAT CENT	5133 RIVERS AVE	SC SHWS, SC LUST, SC UST, SC AUL, SC VCP...	122	0.023	WSW
AC171 / 8	PANTRY INC	2957 W MONTAGUE AVE	EDR Hist Auto	131	0.025	SSE
AC172 / 8	CIRCLE K 2723692	2957 W MONTAGUE AVE	SC LUST, SC UST, SC Financial Assurance,...	131	0.025	SSE
179 / 8	TRANSMISSION TECHNIC	2215 ELEANOR DR	EDR Hist Auto	152	0.029	NNW
AM180 / 8	CIRCLE K 2723354	5255 RIVERS AVE	SC LUST, SC UST, SC Financial Assurance,...	158	0.030	NNW
AM181 / 8	CIRCLE K 2723354	5255 RIVERS AVE	SC RCR	158	0.030	NNW
AM182 / 8	XCELL OIL #2	5255 RIVERS AVE	EDR Hist Auto	158	0.030	NNW
AN189 / 8	FORMER CITY HALL PRO	4900 LACROSS ROAD	US BROWNFIELDS, ICIS, US AIRS, FINDS, EC...	251	0.048	NNW
AN190 / 8	NORTH CHARLESTON CIT	4900 LACROSSE RD	SC LUST, SC UST, SC RCR, SC Financial As...	251	0.048	NNW
AO191 / 8	CHARLESTON LUMBER CO	4450 ARCO LN	SC LUST, SC UST	255	0.048	SSW
AO197 / 8	SEARS 8395	4400 ARCO LANE	RCRA-VSQG	302	0.057	SSW
AO198 / 8	SEARS SERVICE DEPT	4400 ARCO LN	SC LUST, SC UST	302	0.057	SSW
204 / 8	CUMMINS ATLANTIC INC	3028 W MONTAGUE AVE	RCRA NonGen / NLR, FINDS, ECHO	323	0.061	SSW
207 / 8	JC PENNEY COMPANY	2401 FT MALL DR	SC LUST, SC UST, SC Financial Assurance	350	0.066	ESE
226 / 8	GENERAL ELECTRIC CO	4995 LACROSS RD SUIT	RCRA-VSQG	426	0.081	SSE
246 / 8	WALMART SUPERCENTER	4920 CENTRE POINTE D	RCRA-SQG	502	0.095	WSW
BF253 / 8	WORLD TRANSMISSION C	5023 RIVERS AVE	EDR Hist Auto	548	0.104	SSE
BF254 / 8	WORLD TRANSMISSION	5023 RIVERS AVENUE	RCRA NonGen / NLR	548	0.104	SSE
BF285 / 8	AAMCO TRANSMISSIONS	5019 RIVERS AVE	RCRA NonGen / NLR, FINDS, ECHO	656	0.124	South
286 / 8	RAES CLEANERS LLC	4760 GOER DR STE I	EDR Hist Cleaner	659	0.125	NE
307 / 8	FEDERAL EXPRESS	5056 INTERNATIONAL B	RCRA-VSQG, FINDS, ECHO	786	0.149	WSW
CA357 / 8	NORFOLK SOUTHERN RAI	2200 RICH ST	RCRA-VSQG	1028	0.195	NE
CA358 / 8	NORFOLK SOUTHERN RAI	2200 RICH ST	SC LUST, SC UST	1028	0.195	NE
362 / 8	RAYS AUTO SALES	4952 RIVERS AVE	SC LUST, SC UST	1057	0.200	SE
399 / 8	FORMER CLAWSONS BAKE	4639 RIVERS AVE	SC LUST, SC UST, SC GWCI	1571	0.298	East
403 / 8	PROPOSED BAKER HOSPI	INT OF MALL DR & RIV	SC RCR, FINDS	1724	0.327	SSE
420 / 8	SKY MART	4881 RIVERS AVE	SC LUST, SC UST, SC Financial Assurance	1923	0.364	SSE

Focus Map - 9 - 5996896.6s

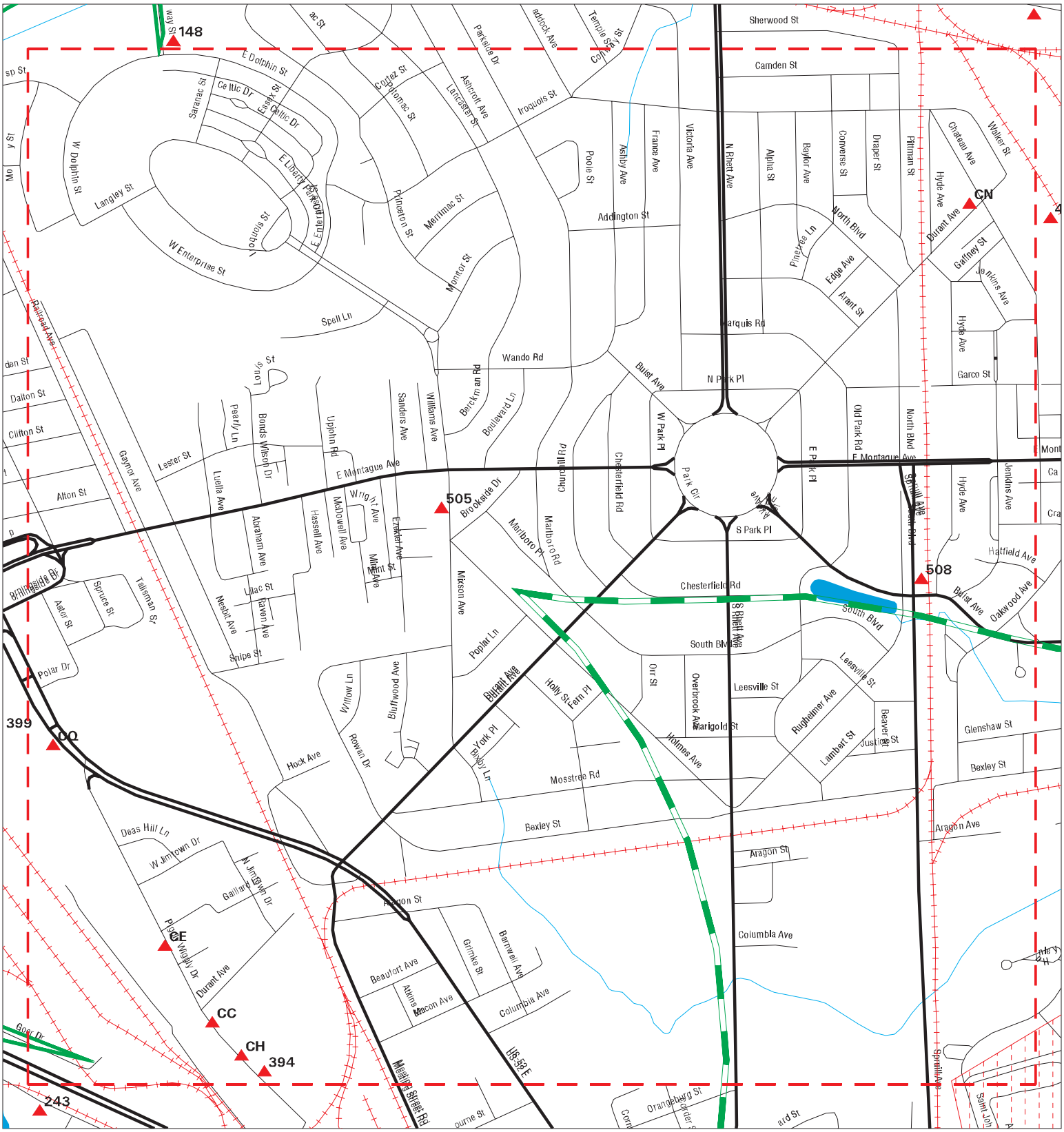

Sites
Target Property
Search Buffer
Focus Map - No Sites
Focus Map - Sites
National Priority List Sites
Dept. Defense Sites
Indian Reservations BIA

0 1/8 1/4 Miles

SITE NAME: I-526 Improvements	CLIENT: S&ME
ADDRESS: I-526 Improvements	CONTACT: Norvin Duncan
CITY/STATE: North Charleston SC	INQUIRY #: 5996896.6s
ZIP: 29418	DATE: 03/05/20

Copyright © 2020 EDR, Inc. © 2015 TomTom Rel. 2015.

MAPPED SITES SUMMARY - FOCUS MAP 9

Target Property:
I-526 IMPROVEMENTS
NORTH CHARLESTON, SC 29418

MAP ID / FOCUS MAP	SITE NAME	ADDRESS	DATABASE ACRONYMS	DIST (ft. & mi.) DIRECTION		
CC367 / 9	U S POSTAL SERVICE V	4290 DALEY AVENUE	RCRA NonGen / NLR	1081	0.205	ENE
CC368 / 9	US POSTAL SERVICE VE	4290 DALEY AVE	SC LUST, SC UST, RCRA NonGen / NLR	1081	0.205	ENE
CE375 / 9	PIGGLY WIGGLY SITE 3	4401 DALEY AVE	SC LUST, SC UST	1145	0.217	NE
CE376 / 9	PIGGLY WIGGLY SITE 3	4401 DALEY AVE	SC LUST, SC UST	1145	0.217	NE
CE377 / 9	PIGGLY WIGGLY SITE 3	4401 DALEY AVE	SC LUST, SC UST	1145	0.217	NE
CH387 / 9	WAGGONER PROPERTY	4260 DALEY AVE	SC LUST, SC UST	1275	0.241	East
CH388 / 9	BRUNSON OIL CO	4255 DALEY AVE	SC UST	1296	0.245	East
394 / 9	UPS N CHARLESTON	4230 PIGGLY WIGGLY D	SC LUST, SC UST, SC Financial Assurance	1466	0.278	East
CN413 / 9	HIOTTS PANTRY	5041 DURANT AVE	SC LUST, SC UST	1847	0.350	South
CN414 / 9	5041 DURANT AVENUE	5041 DURANT AVENUE	US BROWNFIELDS	1847	0.350	South
CQ425 / 9	VEERPUR LLC	4625 RIVERS AVE	SC LUST, SC UST, SC Financial Assurance,...	2001	0.379	East
CQ426 / 9	VEERPUR LLC	4625 RIVERS AVE	SC RCR	2001	0.379	East
505 / 9	LENZ DRY CLEANING	4727 MIXON AVE	SC SHWS, RCRA NonGen / NLR	4445	0.842	SSE
508 / 9	DAWSEY'S AUTOMOTIVE	4610 SPRUILL AVE	SC SHWS, SC AUL, SC VCP, SC BROWNFIELDS,...	4973	0.942	South

Focus Map - 10 - 5996896.6s



Sites
Target Property
Search Buffer
Focus Map - No Sites
Focus Map - Sites
National Priority List Sites
Dept. Defense Sites
Indian Reservations BIA

0 1/8 1/4 Miles

SITE NAME: I-526 Improvements	CLIENT: S&ME
ADDRESS: I-526 Improvements	CONTACT: Norvin Duncan
CITY/STATE: North Charleston SC	INQUIRY #: 5996896.6s
ZIP: 29418	DATE: 03/05/20

Copyright © 2020 EDR, Inc. © 2015 TomTom Rel. 2015.

MAPPED SITES SUMMARY - FOCUS MAP 10

Target Property:
I-526 IMPROVEMENTS
NORTH CHARLESTON, SC 29418

MAP ID / FOCUS MAP	SITE NAME	ADDRESS	DATABASE ACRONYMS	DIST (ft. & mi.) DIRECTION		
Reg / Multiple	CHARLESTON NAVAL SHI		DOD	4442	0.841	ESE
Reg / 10	CHARLESTON NAVAL SHI		DOD	4884	0.925	South
210 / 10	CHARLESTON NWS S ANX		FUDS	369	0.070	SSW
BO283 / 10	ROYSTER TRANSPORT CO	5175 VIRGINIA AVE	SC LUST, SC UST	645	0.122	SSW
BO284 / 10	ROYSTER TRANSPORT CO	1011 VIRGINIA AVE	SC SHWS, SC RCR, SC GWCI	645	0.122	SSW
BV323 / 10	AMERADA HESS - NORTH	5150 VIRGINIA AVE.	SC AST	885	0.168	SSE
BV324 / 10	CHARLESTON TERMINAL	5150 VIRGINIA AVE	FUELS PROGRAM	885	0.168	SSE
BV325 / 10	BUCKEYE TERMINALS LL	5150 VIRGINIA AVE	SEMS-ARCHIVE, RCRA-SQG, SC SHWS, SC MANI	885	0.168	SSE
BV326 / 10	HESS CORPORATION	5150 VIRGINIA AVE	FUELS PROGRAM	885	0.168	SSE
BV327 / 10	CHARLESTON TERMINAL	5150 VIRGINIA AVE	FUELS PROGRAM	885	0.168	SSE
BV328 / 10	HESS PROPERTY	5150 VIRGINIA AVENUE	US BROWNFIELDS	885	0.168	SSE
BV341 / 10	KINDER MORGAN NORTH	5165 VIRGINIA AVENUE	FINDS, FUELS PROGRAM	950	0.180	South
BV342 / 10	MARATHON PETROLEUM C	5165 VIRGINIA AVE	SC LUST, SC UST, SC SPILLS, RCRA NonGen ...	950	0.180	South
BV343 / 10	MARATHON PETROLEUM C	5165 VIRGINIA AVE	RCRA-SQG	950	0.180	South
BV344 / 10	NORTH CHARLESTON TER	5165 VIRGINIA AVE	FINDS, FUELS PROGRAM	950	0.180	South
BV345 / 10	KINDER MORGAN NORTH	5165 VIRGINIA AVE	RCRA-SQG	950	0.180	South
BV346 / 10	MARATHON ASHLAND PET	5165 VIRGINIA AVE.	SC AST	950	0.180	South
BV347 / 10	HUGUENOT MOBILE	5165 VIRGINIA AVENUE	FINDS, FUELS PROGRAM	950	0.180	South
412 / 10	MARTIN MARIETTA MATE	VIRGINIA AVE	SC SHWS, SC AUL, SC ALLSITES	1826	0.346	SSW
417 / 10	QUALITY CARRIERS, IN	4953 VIRGINIA AVENUE	SEMS	1889	0.358	South
CU448 / 10	DELFIN GROUP USA, LL	4950 VIRGINIA AVE	SEMS-ARCHIVE, RCRA-VSQG, SC SHWS, US AIR.	2290	0.434	SSE
CU449 / 10	TEXACO LUBRICANTS CO	4950 VIRGINIA AVE	SC SHWS, SC VCP, SC BROWNFIELDS, SC SPIL...	2290	0.434	SSE
CU453 / 10	AMELIE USED OIL PROC		SC SWF/LF	2326	0.441	SSE
DB471 / 10	ALPHA ASSOCIATES INC	4854 OHEAR AVE	SC LUST, SC UST	2468	0.467	SSW
DB472 / 10	ALPHA ASSOCIATES INC	4854 OHEAR AVE	SC ASBESTOS, SC GWCI	2468	0.467	SSW
DB473 / 10	ALPHA ASSOCIATES	4854 OHEAR AVENUE	RCRA-VSQG, SC AUL, SC ALLSITES, ICIS, FI...	2468	0.467	SSW
DB474 / 10	RM ENGINEERED PRODUC	4854 O'HEAR AVE	SC SHWS	2468	0.467	SSW
DB475 / 10	RM ENGINEERED PRODUC	4854 O'HEAR AVE	SC VCP, SC BROWNFIELDS	2468	0.467	SSW
487 / 10	SHELL TANK FARM	4900 VIRGINIA AVE	SC SHWS	2734	0.518	South
493 / 10	NASH OIL SITE	4821 VIRGINIA AVE	SC SHWS, SC AUL, SC VCP, SC BROWNFIELDS,...	3418	0.647	South
DF497 / 10	ODFJELL TERMINALS (C	1003 E MONTAGUE AVE	SC SHWS, SC AUL, SC VCP, SC BROWNFIELDS,...	3692	0.699	South
DF498 / 10	ODFJELL TERMINALS CH	1003 E MONTAGUE AVE	SEMS-ARCHIVE, RCRA-LQG, SC SHWS, SC MANI.	3692	0.699	South

Focus Map - 11 - 5996896.6s

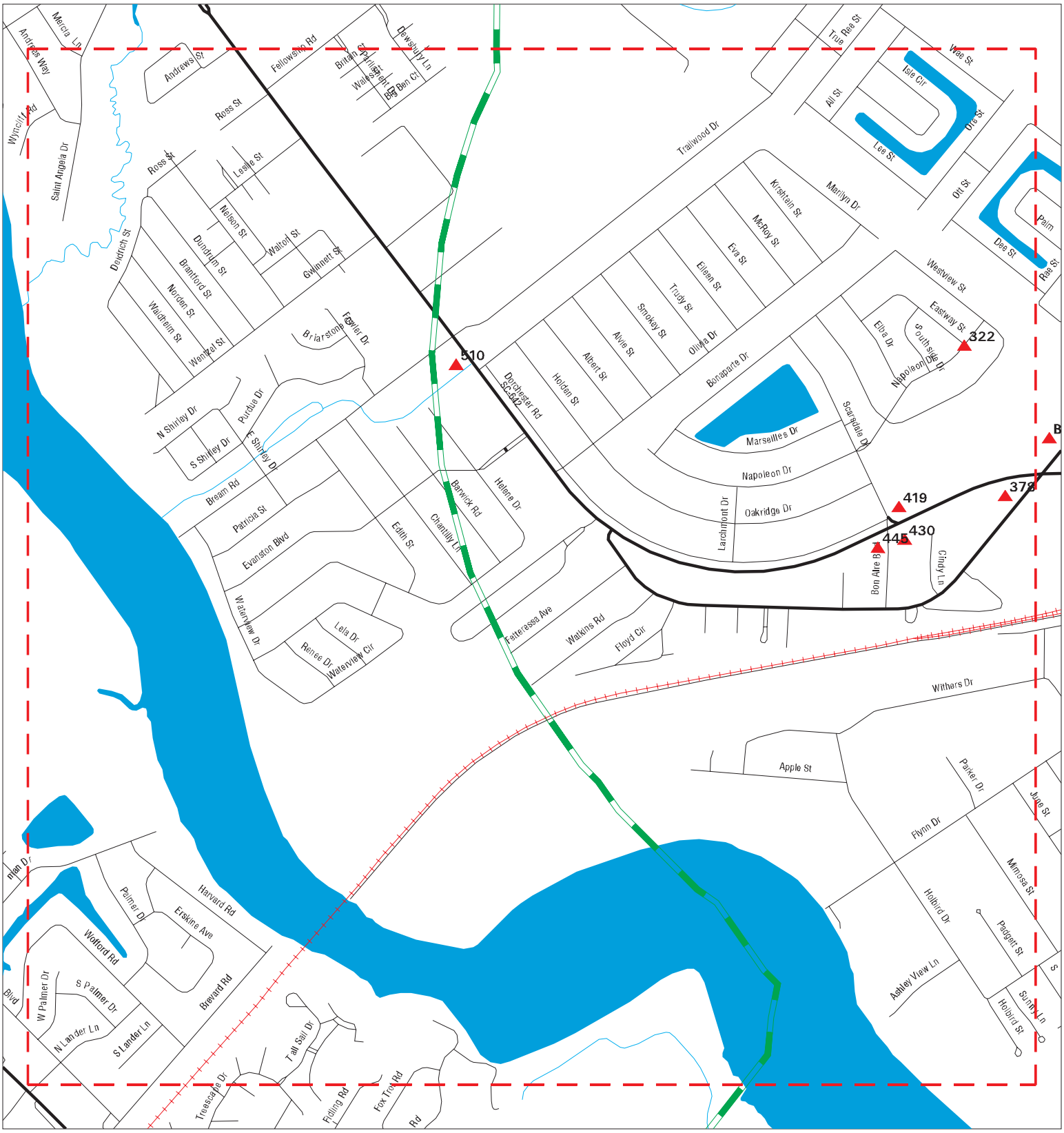

Sites
Target Property
Search Buffer
Focus Map - No Sites
Focus Map - Sites
National Priority List Sites
Dept. Defense Sites
Indian Reservations BIA

0 1/8 1/4 Miles

SITE NAME: I-526 Improvements	CLIENT: S&ME
ADDRESS: I-526 Improvements	CONTACT: Norvin Duncan
CITY/STATE: North Charleston SC	INQUIRY #: 5996896.6s
ZIP: 29418	DATE: 03/05/20

Copyright © 2020 EDR, Inc. © 2015 TomTom Rel. 2015.

MAPPED SITES SUMMARY - FOCUS MAP 11

Target Property:
I-526 IMPROVEMENTS
NORTH CHARLESTON, SC 29418

MAP ID / FOCUS MAP	SITE NAME	ADDRESS	DATABASE ACRONYMS	DIST (ft. & mi.) DIRECTION
322 / 11	CHARLESTON DRY CLEAN	525 EASTBAY ST	RCRA-VSQG, FINDS, ECHO	883 0.167 West
378 / 11	FAMILY DOLLAR 8905	5017 DORCHESTER RD	SC UST	1161 0.220 SW
419 / 11	CIRCLE K 2720498	5098 DORCHESTER RD	SC LUST, SC UST, SC RCR, SC Financial As...	1898 0.359 SW
430 / 11	BON AIRE QUICK STOP	5093 DORCHESTER RD	SC LUST, SC UST	2037 0.386 SW
445 / 11	CRICKETS CONVENIENCE	5101 DORCHESTER RD	SC LUST, SC UST	2255 0.427 SW
510 / 11	OLD TOWNE CLEANERS I	5405 DORCHESTER RD	SC SHWS	5080 0.962 West

Focus Map - 12 - 5996896.6s

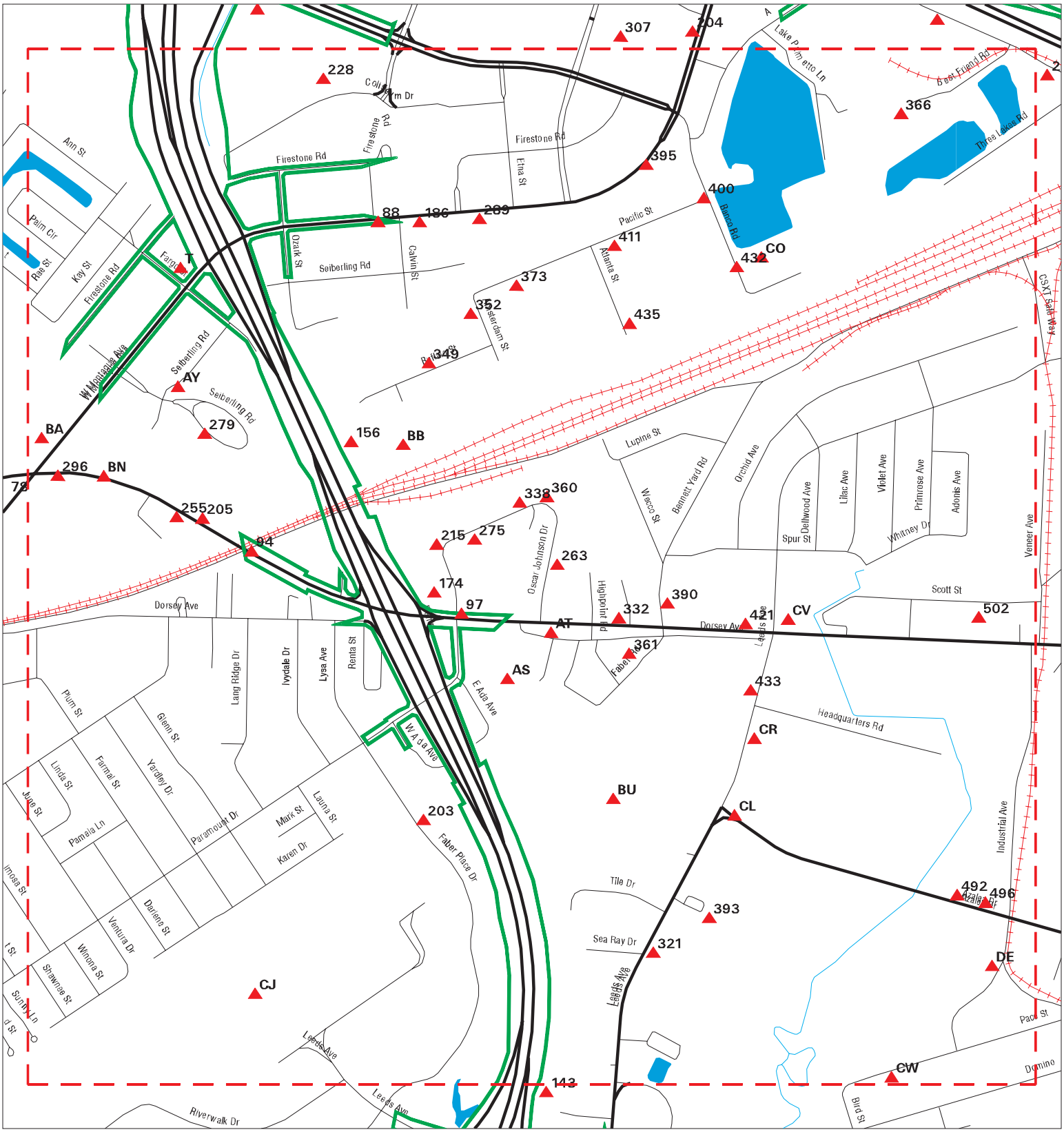

Sites
Target Property
Search Buffer
Focus Map - No Sites
Focus Map - Sites
National Priority List Sites
Dept. Defense Sites
Indian Reservations BIA

0 1/8 1/4 Miles

SITE NAME: I-526 Improvements	CLIENT: S&ME
ADDRESS: I-526 Improvements	CONTACT: Norvin Duncan
CITY/STATE: North Charleston SC	INQUIRY #: 5996896.6s
ZIP: 29418	DATE: 03/05/20

Copyright © 2020 EDR, Inc. © 2015 TomTom Rel. 2015.

MAPPED SITES SUMMARY - FOCUS MAP 12

Target Property:
I-526 IMPROVEMENTS
NORTH CHARLESTON, SC 29418

MAP ID / FOCUS MAP	SITE NAME	ADDRESS	DATABASE ACRONYMS	DIST (ft. & mi.) DIRECTION		
88 / 12	ECONO AUTO PAINTING	3409 MONTAGUE	RCRA NonGen / NLR, FINDS, ECHO	TP		
T89 / 12	SUNOCO 0616-1137/COO	3564 MONTAGUE AVE	SC RGA LUST	TP		
T90 / 12	SUNOCO 0616-1137/COO	3564 MONTAGUE AVE	SC RGA LUST	TP		
T91 / 12	SUNOCO INC	3564 W MONTAGUE AVE	EDR Hist Auto	TP		
T92 / 12	SUNOCO 0616-1137/COO	3564 MONTAGUE AVE	FINDS	TP		
T93 / 12	7-ELEVEN 40376	3564 MONTAGUE AVE	SC LUST, SC UST, SC RCR, SC Financial As...	TP		
94 / 12	ONE MONTAGUE	4918 DORCHESTER RD	SC ASBESTOS	TP		
97 / 12	OTIS ELEVATOR CO	3561 C OSCAR JOHNSON	RCRA NonGen / NLR	3	0.001	
156 / 12	HD SUPPLY CONSTRUCTI	3445 BUFFALO AVE BLG	RCRA-SQG	107	0.020	ENE
174 / 12	U HAUL CENTER DORCHE	4788 DORCHESTER RD	SC LUST, SC UST, SC Financial Assurance	147	0.028	NNE
186 / 12	HUT FOOD STORE	3367-A MONTAGUE AVE	SC UST	197	0.037	East
203 / 12	LABORATORY CORP OF A	3825 FABER PLACE DR	RCRA NonGen / NLR	321	0.061	WSW
205 / 12	SANTEE INDUSTRIAL PR	4955 F DORCHESTER RD	RCRA NonGen / NLR, FINDS, ECHO	345	0.065	WNW
AS208 / 12	HAROLD ARNOLDS SENTR	4707 DORCHESTER RD	SC UST	368	0.070	East
AS209 / 12	HAROLD ARNOLDS SENTR	4707 DORCHESTER RD	RCRA NonGen / NLR, FINDS, ECHO	368	0.070	East
AT211 / 12	STEUART HOLDING CO L	4595 DORCHESTER RD	EDR Hist Auto	369	0.070	ESE
AT212 / 12	CORNER MART 32	4595 DORCHESTER RD	SC LUST, SC UST, SC RCR, SC Financial As...	369	0.070	ESE
215 / 12	CAROLINA INTERNATION	2580 OSCAR JOHNSON R	RCRA-VSQG, FINDS, ECHO	372	0.070	ENE
AY227 / 12	MCO TRANSPORT INC	3639 SEIBERLING RD	SC UST, SC Financial Assurance	429	0.081	SE
228 / 12	CONTINENTAL AIRLINES	500 INTERNATIONAL BL	RCRA-VSQG	448	0.085	SSW
BA235 / 12	DORCHESTER C STORE 1	3857 W MONTAGUE AVE	SC LUST, SC UST, SC RCR, SC GWCI	473	0.090	SW
BB237 / 12	WURTHWOOD GROUP CHAR	4325 LEAR AVE	RCRA-SQG	475	0.090	ENE
BB238 / 12	BEECH HILL LLC	4325 LEAR ST	RCRA NonGen / NLR	475	0.090	ENE
AY240 / 12	CARTA	3805 SEIBERLING RD	SC UST, SC Financial Assurance	479	0.091	SE
BA249 / 12	CIRCLE K 2705123	3855 W MONTAGUE AVE	SC LUST, SC UST, SC Financial Assurance	527	0.100	SSW
BA250 / 12	DORCHESTER CONVIENCE	3855 MONTAGUE AVE	EDR Hist Auto	527	0.100	SSW
255 / 12	HARRY'S PAINT & BODY	4929 DORCHESTER ROAD	RCRA NonGen / NLR	550	0.104	WNW
BA261 / 12	FIRESTONE	3824 MONTAGUE AVE	SC UST	578	0.109	WSW
BA262 / 12	AUTOBAHN IMPORT SPEC	3824 W MONTAGUE AVE	EDR Hist Auto	578	0.109	WSW
263 / 12	SEALOFLEX INC	2516 OSCAR JOHNSON D	RCRA-SQG, SC MANIFEST	579	0.110	NE
275 / 12	COWART PROPERTIES LL	2579 OSCAR JOHNSON D	SC UST, SC Financial Assurance	620	0.117	North
279 / 12	HYDRICK SERVICE CO I	4330 CHEATHAM STREET	RCRA NonGen / NLR	623	0.118	WSW
BN282 / 12	PETRO-PANTRY INC	4970 DORCHESTER RD C	EDR Hist Auto	630	0.119	South
289 / 12	UST - UNKNOWN 18630	3319 W MONTAGUE AVE	SC UST, SC Financial Assurance	692	0.131	East
296 / 12	SITE 1982	4991 DORCHESTER RD	SC LUST, SC UST, SC Financial Assurance	716	0.136	SSW
BN304 / 12	MELCER TILE CO INC	4965 DORCHESTER RD	SC LUST, SC UST, SC Financial Assurance	766	0.145	SSE
BU318 / 12	CHARLESTON GAS OPERA	3680 LEEDS AVE	SC LUST, SC UST, SC ASBESTOS, SC Financi...	860	0.163	ENE
BU319 / 12	SCE&G CHARLESTON GAS	3680 LEEDS AVE	RCRA NonGen / NLR	860	0.163	ENE
321 / 12	SHERIFF AL CANNON DE	3841 LEEDS AVE	SC LUST, SC UST, SC Financial Assurance	879	0.166	East

MAPPED SITES SUMMARY - FOCUS MAP 12

Target Property:
I-526 IMPROVEMENTS
NORTH CHARLESTON, SC 29418

MAP ID / FOCUS MAP	SITE NAME	ADDRESS	DATABASE ACRONYMS	DIST (ft. & mi.) DIRECTION		
332 / 12	HD SUPPLY ELECTRICAL	4510 DORCHESTER RD	RCRA-VSQG	902	0.171	East
338 / 12	CHARLESTON NEWS CO	2556 OSCAR JOHNSON D	SC LUST, SC UST, SC Financial Assurance	943	0.179	North
349 / 12	BULLDOG HIWAY EXPRES	3390 BUFFALO ST	SC LUST, SC UST, SC Financial Assurance	966	0.183	ENE
352 / 12	COCA COLA BOTTLING C	4387 AMSTERDAM ST	RCRA-VSQG, FINDS, ECHO	977	0.185	SE
360 / 12	HICKLIN MOTOR LINE I	2548 OSCAR JOHNSON R	SC UST	1031	0.195	NNE
361 / 12	NORTH AREA RADIATOR	4501 DORSEY AVE	RCRA-VSQG, FINDS, ECHO	1036	0.196	ESE
366 / 12	BAY BEVERAGE DISTRIB	2949 BEST FRIEND RD	SC LUST, SC UST	1080	0.205	SSW
373 / 12	COASTAL PAINTING CON	3297 PACIFIC ST	RCRA-VSQG	1125	0.213	ESE
390 / 12	WILLIAMS TRUCKING CO	2506 BENNETT YARD RD	SC UST	1308	0.248	East
393 / 12	COASTAL WORK CENTER	3765 LEEDS AVE	SC LUST, SC UST, SC Financial Assurance	1364	0.258	East
395 / 12	SONNYS TACKLE	3123 W MONTAGUE AVE	SC LUST, SC UST, SC GWCI	1488	0.282	SSW
CJ396 / 12	CUMMINS ENGINE COMPA	4500 LEEDS AVE STE 1	SC LUST, SC UST, SC ASBESTOS	1523	0.288	NW
CJ397 / 12	CUMMINS ENGINE COMPA	4500 LEEDS AVENUE	SEMS, RCRA NonGen / NLR, NY MANIFEST	1523	0.288	NW
400 / 12	YELLOW TRANSPORTATIO	3100 PACIFIC AVE	SC LUST, SC UST, SC Financial Assurance	1604	0.304	SSW
CL407 / 12	CHARLESTON COUNTY CO	4370 AZALEA DR	SC LUST, SC UST	1750	0.331	ENE
CL409 / 12	CHARLESTON COUNTY FL	4360 AZALEA DR	SC LUST, SC UST, SC Financial Assurance,...	1773	0.336	ENE
411 / 12	VIKING FREIGHT	3145 PACIFIC ST	SC LUST, SC UST, SC Financial Assurance	1817	0.344	East
421 / 12	CARTER S TEXACO	4400 DORCHESTER RD	SC SHWS, SC LUST, SC UST, SC SPILLS, SC ...	1950	0.369	East
CO422 / 12	BANKS CONSTRUCTION C		SC SWF/LF	1965	0.372	South
CO427 / 12	BANKS CONSTRUCTION C		SC SWF/LF	2012	0.381	South
432 / 12	GAINES MOTOR LINES I	4363 BANCO RD	SC LUST, SC UST	2072	0.392	South
433 / 12	CARTA LEEDS AVE OPER	3664 LEEDS AVE	SC LUST, SC UST, SC Financial Assurance	2085	0.395	ESE
435 / 12	BLUELINX CORP	4290 ATLANTA ST	SC LUST, SC UST, SC Financial Assurance	2105	0.399	ESE
CR436 / 12	GARNET LOGISTICS	3681 LEEDS AVE	SC VCP, SC BROWNFIELDS	2127	0.403	ENE
CR437 / 12	GARNET LOGISTICS	3681 LEEDS AVE	SC SHWS, SC ALLSITES	2127	0.403	ENE
CV450 / 12	SUNOCO 0616-1244/COO	4390 DORCHESTER RD	SC GWCI	2301	0.436	East
CV451 / 12	7-ELEVEN 40381	4390 DORCHESTER RD	SC LUST, SC UST, SC Financial Assurance	2301	0.436	East
CV452 / 12	7-ELEVEN 40381	4390 DORCHESTER RD	SC RCR	2301	0.436	East
CW457 / 12	PACE STREET PROPERTY	4285 PACE ST	SC SHWS, SC VCP, SC BROWNFIELDS, SC SWRC	2341	0.443	ENE
CW463 / 12	LOCKHEED MARTIN CORP	4280 PACE STREET	CORRACTS, RCRA-TSDF, RCRA-VSQG, US ENG C	2409	0.456	ENE
492 / 12	BIRD - WILLIAM M. AN	4210 AZALEA DR	SC SHWS, SC VCP, SC BROWNFIELDS, SC UIC	3418	0.647	East
DE494 / 12	MOORE DRUMS/ICS-SC L	2819 INDUSTRIAL AVEN	SC SHWS, SC VCP, SC BROWNFIELDS, SC ALLS..	3476	0.658	ENE
DE495 / 12	ICS SC II LLC	2819 INDUSTRIAL AVE	CORRACTS, RCRA-TSDF, RCRA-LQG, US FIN AS..	3476	0.658	ENE
496 / 12	BRENNTAG INCORPORATE	4200 AZALEA DRIVE	SC SHWS, FINDS, ECHO	3646	0.691	East
502 / 12	STARK GENERAL HOSP		FUDS	3875	0.734	East

Focus Map - 13 - 5996896.6s

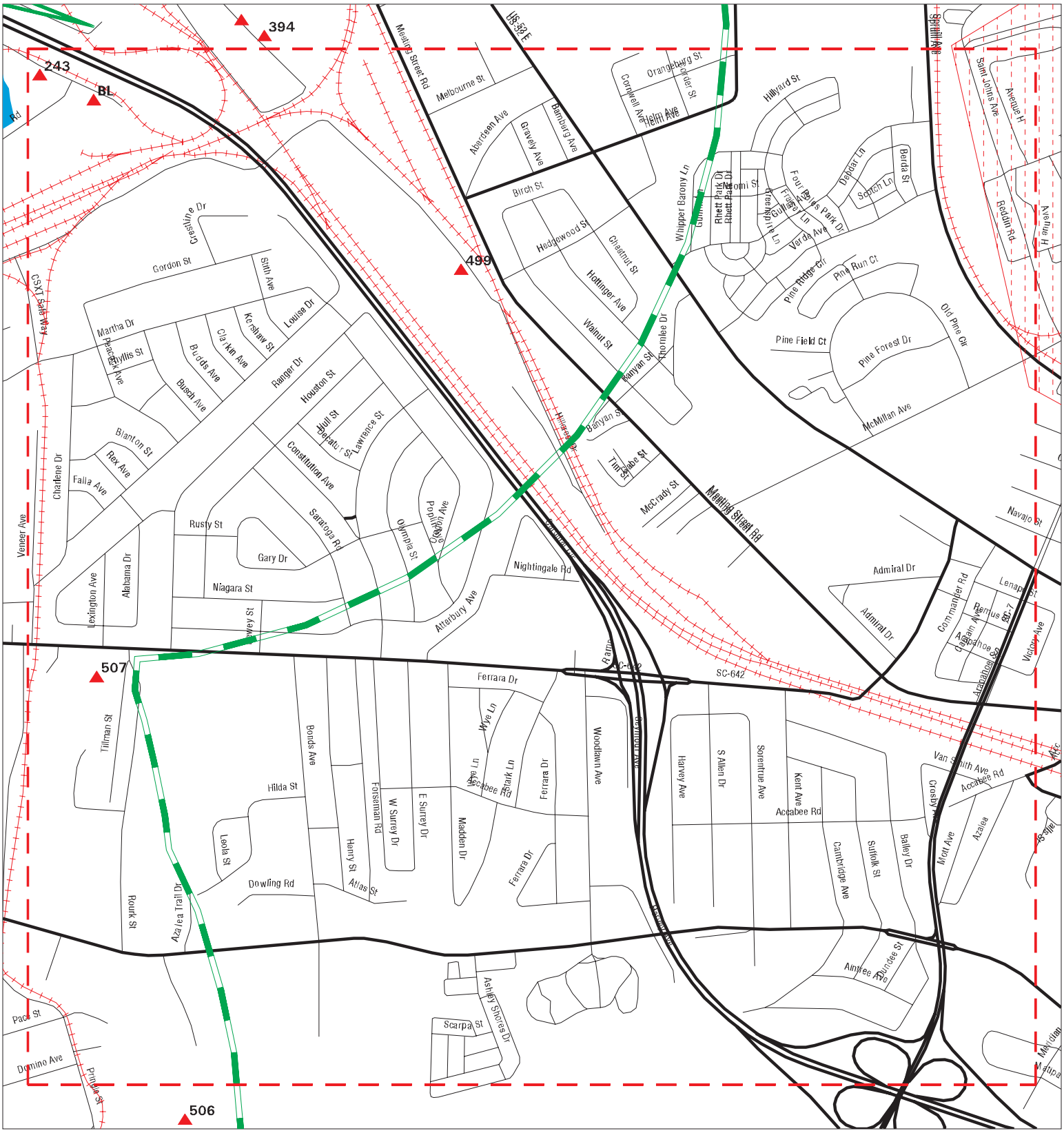

SITE NAME: I-526 Improvements	CLIENT: S&ME
ADDRESS: I-526 Improvements	CONTACT: Norvin Duncan
CITY/STATE: North Charleston SC	INQUIRY #: 5996896.6s
ZIP: 29418	DATE: 03/05/20

Copyright © 2020 EDR, Inc. © 2015 TomTom Rel. 2015.

MAPPED SITES SUMMARY - FOCUS MAP 13

Target Property:
I-526 IMPROVEMENTS
NORTH CHARLESTON, SC 29418

MAP ID / FOCUS MAP	SITE NAME	ADDRESS	DATABASE ACRONYMS	DIST (ft. & mi.) DIRECTION		
243 / 13	HOLOX LTD	4301 ARCO LN	SC LUST, SC UST	492	0.093	SSW
BL276 / 13	ARCO LANE	4295 ARCO LAND	SC LUST, SC UST	623	0.118	South
BL277 / 13	MEDICAL UNIV OF SC M	4295 ARCO LANE	RCRA-VSQG	623	0.118	South
BL278 / 13	MEDICAL UNIV OF SC W	4295 ARCO LANE UNIT	RCRA-VSQG	623	0.118	South
499 / 13	FORMER VCC - BERKELE	3975 HILLCREST DR	SC SHWS	3692	0.699	ESE
507 / 13	NATIONAL WELDERS	4200 & 4202 DORCHEST	SC SHWS, SC VCP, SC BROWNFIELDS, SC ALLS..	4938	0.935	East

Focus Map - 14 - 5996896.6s

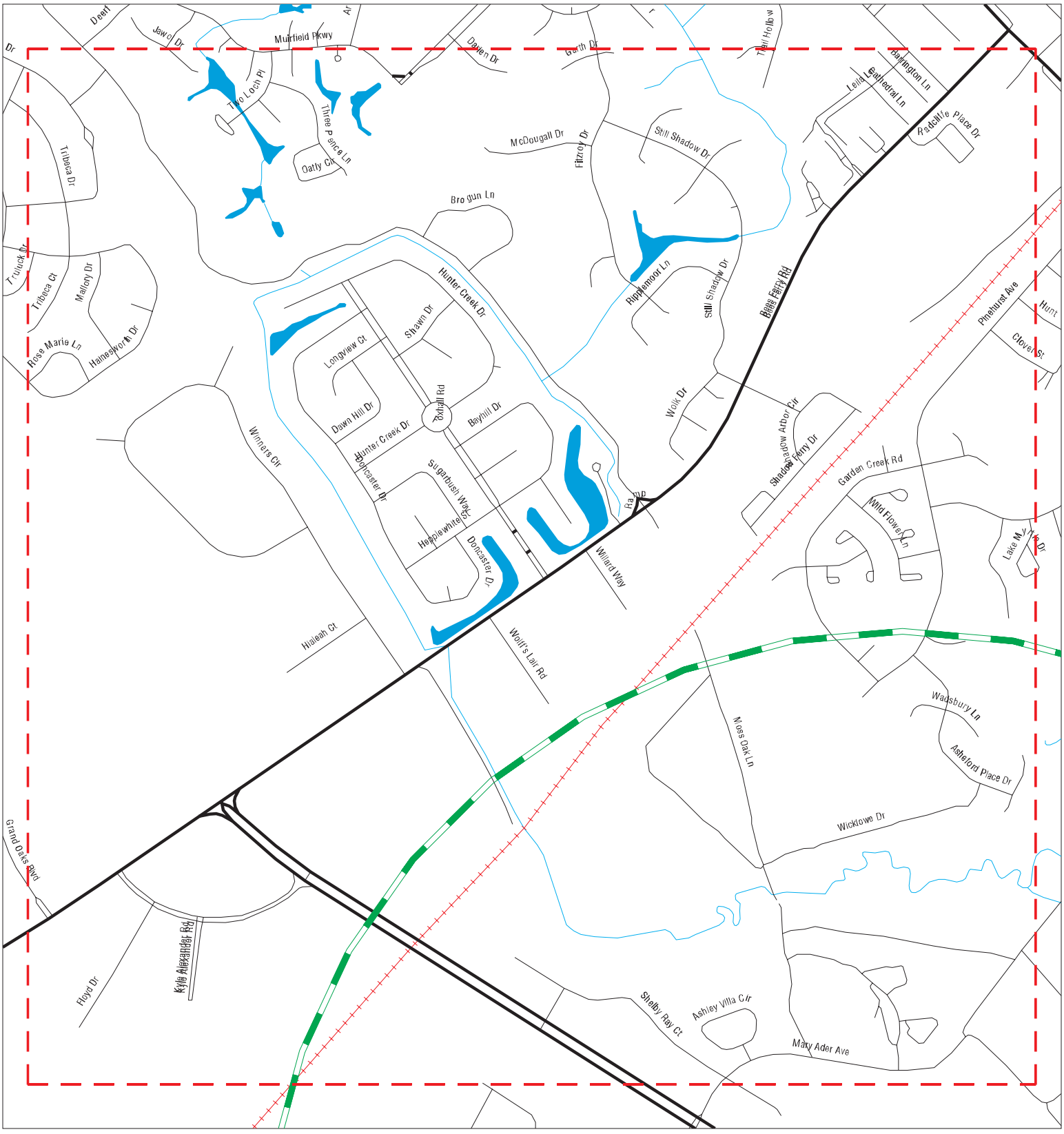

Sites
Target Property
Search Buffer
Focus Map - No Sites
Focus Map - Sites
National Priority List Sites
Dept. Defense Sites
Indian Reservations BIA

0 1/8 1/4 Miles

SITE NAME: I-526 Improvements	CLIENT: S&ME
ADDRESS: I-526 Improvements	CONTACT: Norvin Duncan
CITY/STATE: North Charleston SC	INQUIRY #: 5996896.6s
ZIP: 29418	DATE: 03/05/20

Copyright © 2020 EDR, Inc. © 2015 TomTom Rel. 2015.

MAPPED SITES SUMMARY - FOCUS MAP 14

Target Property:
I-526 IMPROVEMENTS
NORTH CHARLESTON, SC 29418

MAP ID / FOCUS MAP	SITE NAME	ADDRESS	DATABASE ACRONYMS	DIST (ft. & mi.) DIRECTION

NO MAPPED SITES FOUND

Focus Map - 15 - 5996896.6s

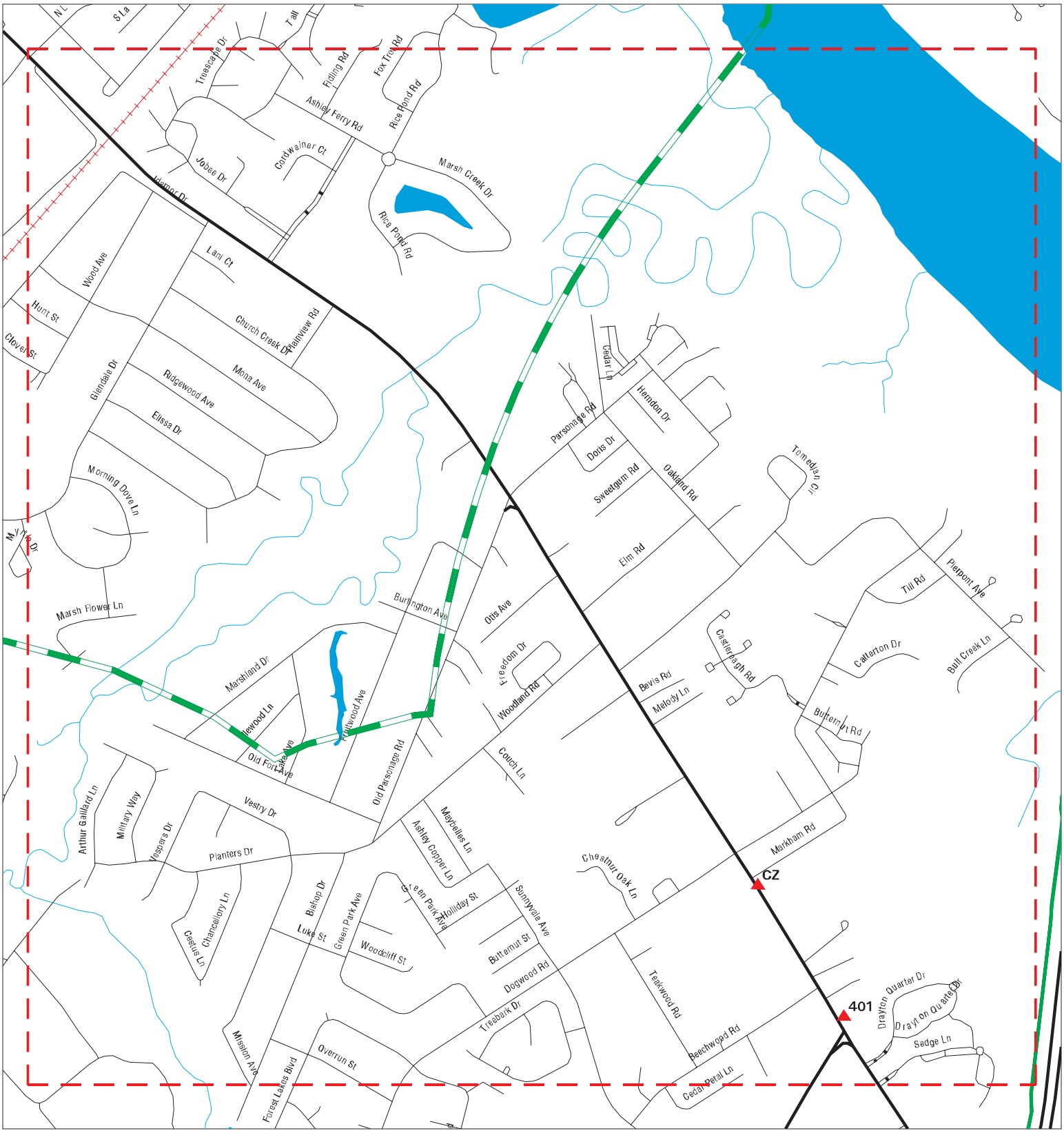

- Sites
- Target Property
- Search Buffer
- Focus Map - No Sites
- Focus Map - Sites
- National Priority List Sites
- Dept. Defense Sites
- Indian Reservations BIA

SITE NAME: I-526 Improvements	CLIENT: S&ME
ADDRESS: I-526 Improvements	CONTACT: Norvin Duncan
CITY/STATE: North Charleston SC	INQUIRY #: 5996896.6s
ZIP: 29418	DATE: 03/05/20

Copyright © 2020 EDR, Inc. © 2015 TomTom Rel. 2015.

MAPPED SITES SUMMARY - FOCUS MAP 15

Target Property:
I-526 IMPROVEMENTS
NORTH CHARLESTON, SC 29418

MAP ID / FOCUS MAP	SITE NAME	ADDRESS	DATABASE ACRONYMS	DIST (ft. & mi.) DIRECTION
401 / 15	ADS RAO LLC DBA VGO	2314 ASHLEY RIVER RD	SC LUST, SC UST, SC Financial Assurance	1607 0.304 West
CZ461 / 15	WALLY'S TEXACO	2376 ASHLEY RIVER RD	SC RCR, SC UIC	2373 0.449 West
CZ462 / 15	WALLY S TEXACO	2376 ASHLEY RIVER RD	SC LUST, SC UST	2373 0.449 West
CZ467 / 15	WALLYS TEXACO	2376 HWY 61	SC GWCI	2434 0.461 West

Focus Map - 16 - 5996896.6s



Sites
Target Property
Search Buffer
Focus Map - No Sites
Focus Map - Sites
National Priority List Sites
Dept. Defense Sites
Indian Reservations BIA

0 1/8 1/4 Miles

SITE NAME: I-526 Improvements ADDRESS: I-526 Improvements CITY/STATE: North Charleston SC ZIP: 29418	CLIENT: S&ME CONTACT: Norvin Duncan INQUIRY #: 5996896.6s DATE: 03/05/20

Copyright © 2020 EDR, Inc. © 2015 TomTom Rel. 2015.

MAPPED SITES SUMMARY - FOCUS MAP 16

Target Property:
I-526 IMPROVEMENTS
NORTH CHARLESTON, SC 29418

MAP ID / FOCUS MAP	SITE NAME	ADDRESS	DATABASE ACRONYMS	DIST (ft. & mi.) DIRECTION
143 / 16	CHARLESTON OBSTETRIC	4480 LEEDS PLACE WES	RCRA NonGen / NLR	88 0.017 ESE
185 / 16	CENTRAL PARK STN PAR	4390 BELLE OAKS DR	EDR Hist Auto	192 0.036 NW
AR206 / 16	LIFE INDUSTRIES CORP	2081 BRIDGEVIEW DR	RCRA-SQG, FINDS, ECHO	348 0.066 SE
AR217 / 16	CHARLESTON CTY PUBLI	4045 BRIDGE VIEW DR	RCRA NonGen / NLR	384 0.073 SE
AR218 / 16	CHARLESTON COUNTY PU	4045 BRIDGE VIEW DRI	SC AST	384 0.073 SE
BE251 / 16	CHARLESTON CO. SCHOO	3999 BRIDGE VIEW DR	SC AST	547 0.104 ENE
BE252 / 16	CHARLESTON COUNTY SC	3999 BRIDGE VIEW DR	RCRA-VSQG	547 0.104 ENE
BJ271 / 16	ORGANON TEKNIKA CORP	2020 BRIDGE VIEW DR	RCRA NonGen / NLR, FINDS, ECHO	606 0.115 SE
274 / 16	RIVERS EDGE MARINA L	4354 BRIDGE VIEW DR	SC UST, SC Financial Assurance	613 0.116 SE
BJ287 / 16	BRIDGEVIEW TECH CENT	4355 BRIDGEVIEW DR	SC LUST, SC UST	678 0.128 SE
288 / 16	ALCAMI CORPORATION	4221 FABER PLACE DR	RCRA-SQG	679 0.129 WSW
389 / 16	INFINGER TRANSPORTAT	1596 SPINNAKER LN	SC GWCI	1304 0.247 East
CP423 / 16	ST. GOBAIN PROPERTY	2900 BIRD STREET	US BROWNFIELDS	1969 0.373 East
CP428 / 16	GERALD'S TIRES WASTE		SC SWF/LF, SC Financial Assurance	2015 0.382 East
CP438 / 16	BIRD AND SON, INCORP		SC SWF/LF	2129 0.403 East
491 / 16	CHARLESTON SM ARA		FUDS	3299 0.625 SSE

Focus Map - 17 - 5996896.6s

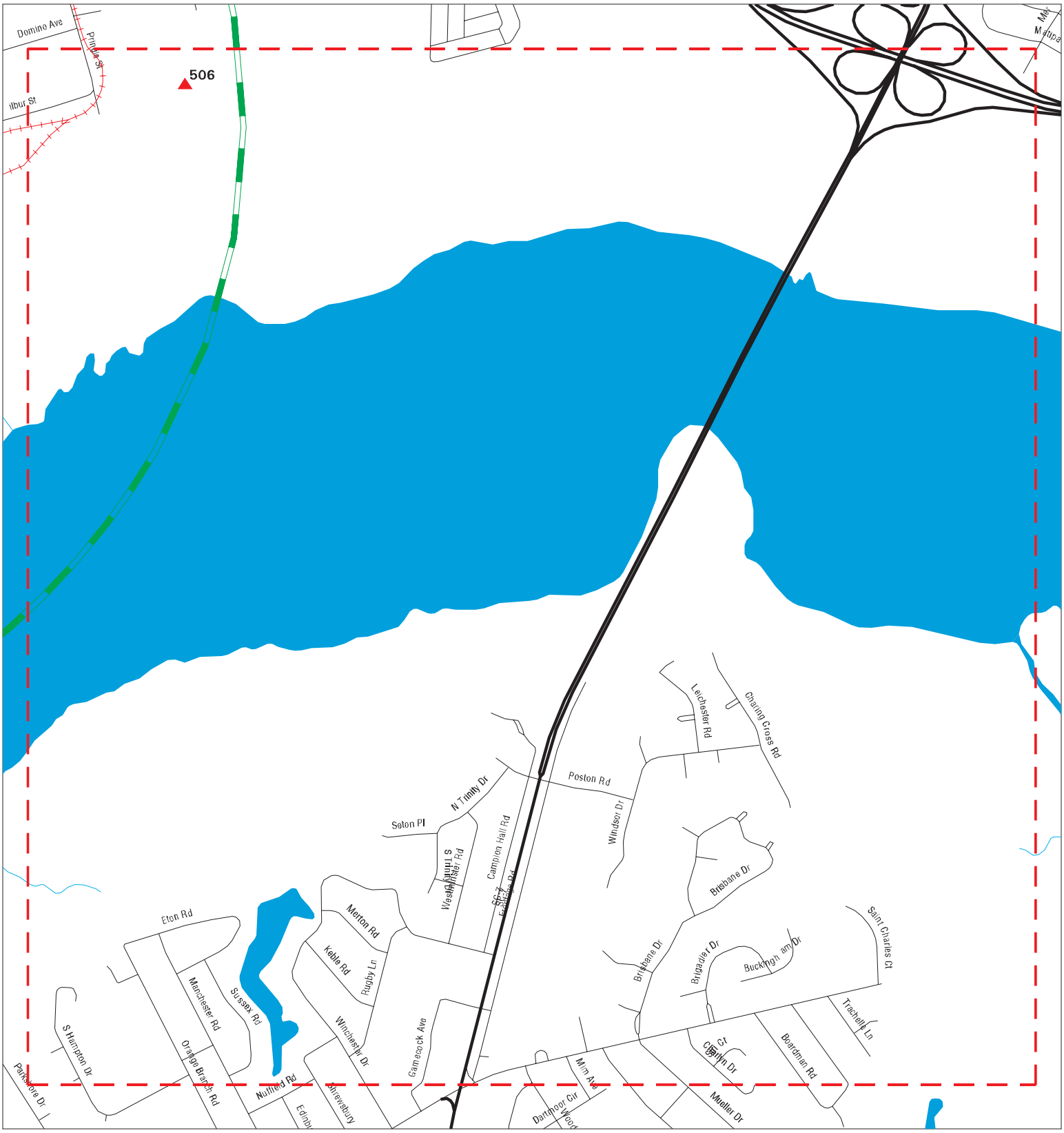

Sites
Target Property
Search Buffer
Focus Map - No Sites
Focus Map - Sites
National Priority List Sites
Dept. Defense Sites
Indian Reservations BIA

0 1/8 1/4 Miles

SITE NAME: I-526 Improvements	CLIENT: S&ME
ADDRESS: I-526 Improvements	CONTACT: Norvin Duncan
CITY/STATE: North Charleston SC	INQUIRY #: 5996896.6s
ZIP: 29418	DATE: 03/05/20

Copyright © 2020 EDR, Inc. © 2015 TomTom Rel. 2015.

MAPPED SITES SUMMARY - FOCUS MAP 17

Target Property:
I-526 IMPROVEMENTS
NORTH CHARLESTON, SC 29418

MAP ID / FOCUS MAP	SITE NAME	ADDRESS	DATABASE ACRONYMS	DIST (ft. & mi.) DIRECTION
506 / 17	SALISBURY ELECTRICAL	4090 AZALEA DR	SEMS-ARCHIVE, CORRACTS, RCRA-LQG, US FIN.	4810 0.911 East

Focus Map - 18 - 5996896.6s

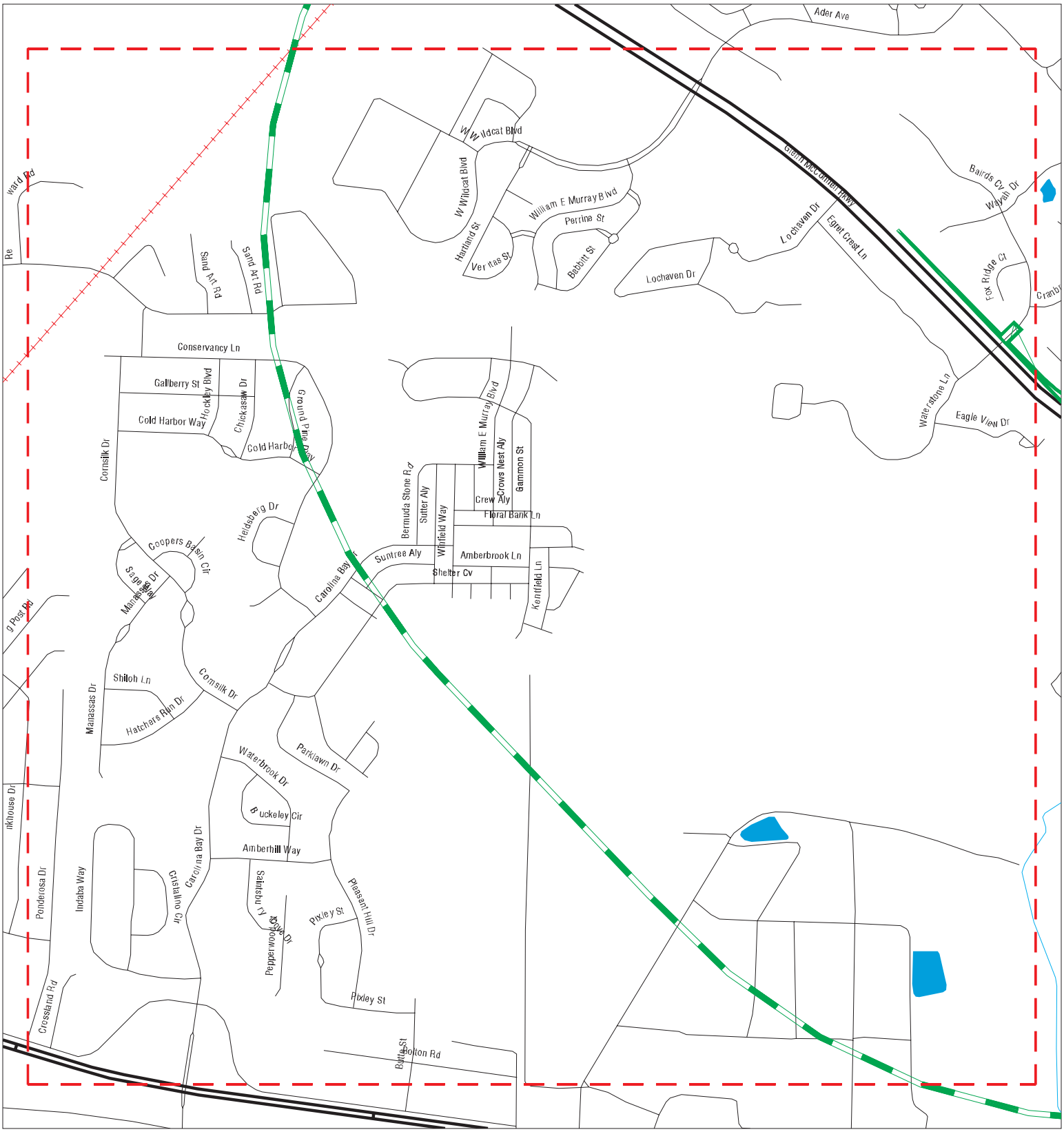

SITE NAME: I-526 Improvements	CLIENT: S&ME
ADDRESS: I-526 Improvements	CONTACT: Norvin Duncan
CITY/STATE: North Charleston SC	INQUIRY #: 5996896.6s
ZIP: 29418	DATE: 03/05/20

Copyright © 2020 EDR, Inc. © 2015 TomTom Rel. 2015.

MAPPED SITES SUMMARY - FOCUS MAP 18

Target Property:
I-526 IMPROVEMENTS
NORTH CHARLESTON, SC 29418

MAP ID / FOCUS MAP	SITE NAME	ADDRESS	DATABASE ACRONYMS	DIST (ft. & mi.) DIRECTION

NO MAPPED SITES FOUND

Focus Map - 19 - 5996896.6s

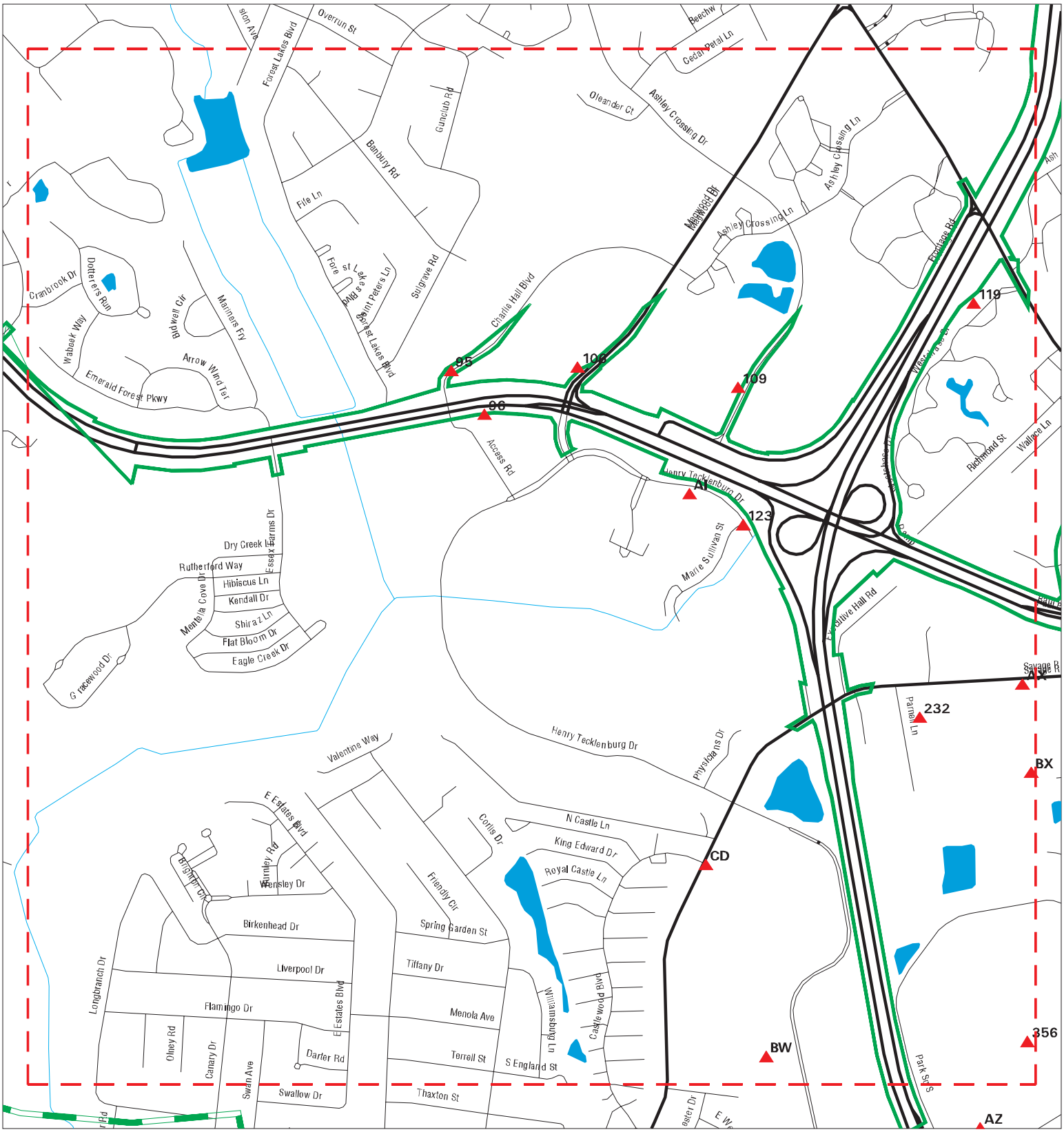

Sites
Target Property
Search Buffer
Focus Map - No Sites
Focus Map - Sites
National Priority List Sites
Dept. Defense Sites
Indian Reservations BIA

0 1/8 1/4 Miles

SITE NAME: I-526 Improvements	CLIENT: S&ME
ADDRESS: I-526 Improvements	CONTACT: Norvin Duncan
CITY/STATE: North Charleston SC	INQUIRY #: 5996896.6s
ZIP: 29418	DATE: 03/05/20

Copyright © 2020 EDR, Inc. © 2015 TomTom Rel. 2015.

MAPPED SITES SUMMARY - FOCUS MAP 19

Target Property:
I-526 IMPROVEMENTS
NORTH CHARLESTON, SC 29418

MAP ID / FOCUS MAP	SITE NAME	ADDRESS	DATABASE ACRONYMS	DIST (ft. & mi.) DIRECTION
95 / 19	CHARLESTON MENTAL HE	CHARLIE HALL BLVD	FINDS	TP
96 / 19	LOWES OF W ASHLEY 65	3125 GLENN MCCONNELL	RCRA-SQG	3 0.001
106 / 19	HOME DEPOT 1118	2008 MAGWOOD RD	RCRA-SQG, PA MANIFEST	28 0.005 NW
109 / 19	WALMART STORE 1748	2245A ASHLEY CROSSIN	RCRA NonGen / NLR	30 0.006 WNW
119 / 19	CLASSIC DRY CLEANERS	2177 ASHLEY RIVER RD	EDR Hist Cleaner	49 0.009 SE
123 / 19	RSFH CANCER CTR	2085 HENRY TECKLENBU	RCRA-SQG	64 0.012 WSW
AI165 / 19	RSFH SAINT FRANCIS H	2095 HENRY TECKLENBR	RCRA-SQG, FINDS, ECHO	116 0.022 South
AI166 / 19	BON ST. FRANCIS HOSP	2095 HENRY TECKLENBU	SC AST	116 0.022 South
AX224 / 19	ORGANIC STANDARD SOL	2030 SAVAGE RD	RCRA-SQG, FINDS, ECHO	425 0.080 WSW
AX225 / 19	CRAFTS AUTO TRANSMIS	2030 SAVAGE RD	EDR Hist Auto	425 0.080 WSW
232 / 19	WAPPOO OIL SERVICE I	2066 SAVAGE RD	SC UST	459 0.087 ESE
AX233 / 19	FORMER CANADA DRY WA	2038 SAVAGE RD	SC LUST, SC UST	463 0.088 WSW
BW330 / 19	ST ANDREWS PUBLIC SE	2228 N WESTCHESTER D	SC SHWS	900 0.170 West
BW331 / 19	ST ANDREWS PUBLIC SE	2228 WESTCHESTER DR	SC GWCI	900 0.170 West
BX334 / 19	GEL LABORATORIES LLC	2040 SAVAGE ROAD	RCRA-SQG, PADS	941 0.178 SSW
BX335 / 19	GEL GROUP, INC.	2040 SAVAGE ROAD	OH SWRCY	941 0.178 SSW
BX336 / 19	ENVIRONMENTAL PHYSIC	2040 SAVAGE RD	RCRA NonGen / NLR, FINDS, ECHO	941 0.178 SSW
BX337 / 19	GENERAL ENGINEERING	2040 SAVAGE RD	PA MANIFEST	941 0.178 SSW
356 / 19	TARGET STORE 1391	2070 SAM RITTENBERG	RCRA-LQG, SC MANIFEST	1026 0.194 ENE
CD369 / 19	DOMINION ENERGY SC S	900 SAVAGE RD	RCRA-VSQG	1118 0.212 West
CD370 / 19	DOMINION ENERGY SOUT	900 SAVAGE RD	SC UST	1118 0.212 West
CD371 / 19	SCE&G SAVAGE ROAD CR	900 SAVAGE RD	SC SHWS, SC VCP, SC ALLSITES	1118 0.212 West
CD372 / 19	SCE&G - SAVAGE ROAD	900 SAVAGE ROAD	SC AST	1118 0.212 West

Focus Map - 20 - 5996896.6s

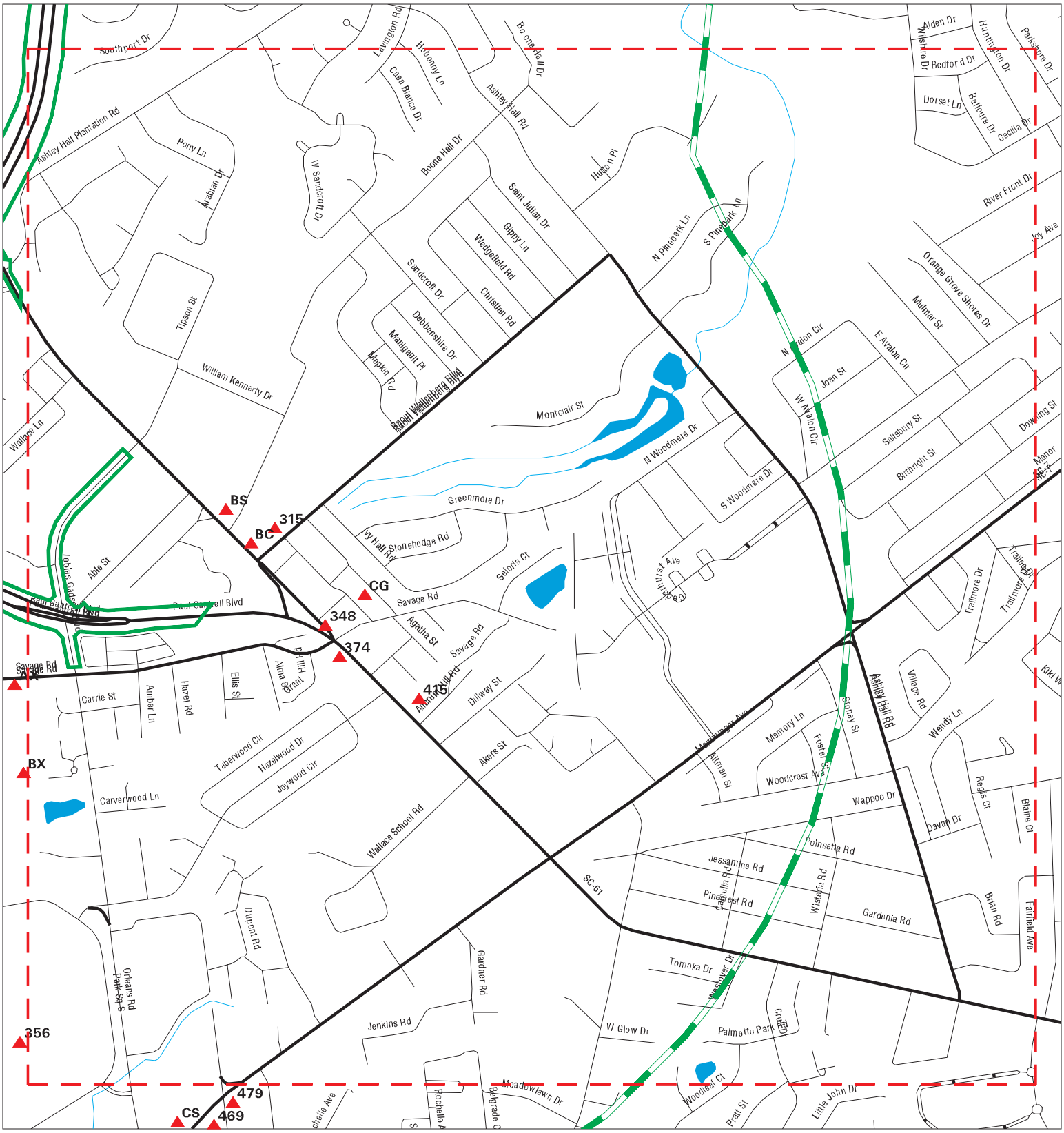

Sites
Target Property
Search Buffer
Focus Map - No Sites
Focus Map - Sites
National Priority List Sites
Dept. Defense Sites
Indian Reservations BIA

0 1/8 1/4 Miles

SITE NAME: I-526 Improvements	CLIENT: S&ME
ADDRESS: I-526 Improvements	CONTACT: Norvin Duncan
CITY/STATE: North Charleston SC	INQUIRY #: 5996896.6s
ZIP: 29418	DATE: 03/05/20

Copyright © 2020 EDR, Inc. © 2015 TomTom Rel. 2015.

MAPPED SITES SUMMARY - FOCUS MAP 20

Target Property:
I-526 IMPROVEMENTS
NORTH CHARLESTON, SC 29418

MAP ID / FOCUS MAP	SITE NAME	ADDRESS	DATABASE ACRONYMS	DIST (ft. & mi.) DIRECTION		
BC244 / 20	SIMONS BALANCING & M	1987 ASHLEY RIVER RD	RCRA-VSQG, FINDS, ECHO	498	0.094	NNE
BC245 / 20	BP OIL CO 46673	1980 ASHLEY RD	SC LUST, SC UST, SC RCR, SC Financial As...	500	0.095	NNE
BC257 / 20	KINGS VALET	1970 EAST ASHLEY RIV	RCRA-VSQG	574	0.109	NE
BC258 / 20	KINGS VALET	1970 ASHLEY RIVER RD	EDR Hist Cleaner	574	0.109	NE
BC259 / 20	CLUB LATINO ARCO IRI	1970 ASHLEY RIVER RD	EDR Hist Auto	574	0.109	NE
BC260 / 20	KINGS VALET CLEANERS	1970 ASHLEY RIVER RD	SC SHWS, SC DRYCLEANERS	574	0.109	NE
BC269 / 20	DAWG BONE INC	1980 ASHLEY RIVER RD	EDR Hist Auto	602	0.114	NNE
BC270 / 20	BP OIL-SITE #46673	1980 ASHLEY RIVER RO	RCRA NonGen / NLR	602	0.114	NNE
BS308 / 20	FORMER EXXON STATION	2004 ASHLEY RIVER RD	SC UST	793	0.150	North
BS309 / 20	FORMER EXXON STATION	2004 ASHLEY RIVER RD	SC LUST, SC UST	793	0.150	North
BS310 / 20	ONE HOUR VALET	2004 ASHLEY RIVER RO	RCRA NonGen / NLR, FINDS, ECHO	793	0.150	North
BS311 / 20	KWIK STOP FOOD MART	2004 ASHLEY RIVER RD	SC UST, SC Financial Assurance	793	0.150	North
BS312 / 20	FORMER EXXON STATION	2004 ASHLEY RIVER RD	SC SHWS, SC RCR, SC DRYCLEANERS, SC GWCI	793	0.150	North
315 / 20	7 ELEVEN 1432	1888 WALLENBURG BLVD	SC UST	818	0.155	NE
348 / 20	WALGREENS DBA RITE A	1934 ASHLEY RIVER RD	RCRA NonGen / NLR, FINDS, ECHO, SC MANIF...	955	0.181	East
374 / 20	WALGREENS #12782	1925 ASHLEY RIVER RD	RCRA-LQG	1143	0.216	ESE
CG382 / 20	DRYCLEAN WORLD	1954B ASHLEY RIVER R	RCRA-VSQG	1268	0.240	East
CG383 / 20	L&N CLEANERS/DRY CLE	1954 ASHLEY RIVER RD	SC SHWS	1268	0.240	East
CG384 / 20	FREEMAN MECHANICAL I	1954 ASHLEY RIVER RD	SC GWCI, SC UIC	1268	0.240	East
CG385 / 20	FREEMAN MECHANICAL I	1954 ASHLEY RIVER RD	SC LUST, SC UST	1268	0.240	East
CG386 / 20	DRY CLEAN WORLD	1954 ASHLEY RIVER RD	SC DRYCLEANERS	1268	0.240	East
415 / 20	7-ELEVEN 40371	1880 ASHLEY RIVER RD	SC LUST, SC UST, SC Financial Assurance,...	1882	0.356	ESE

Focus Map - 21 - 5996896.6s



Sites
Target Property
Search Buffer
Focus Map - No Sites
Focus Map - Sites
National Priority List Sites
Dept. Defense Sites
Indian Reservations BIA

0 1/8 1/4 Miles

SITE NAME: I-526 Improvements	CLIENT: S&ME
ADDRESS: I-526 Improvements	CONTACT: Norvin Duncan
CITY/STATE: North Charleston SC	INQUIRY #: 5996896.6s
ZIP: 29418	DATE: 03/05/20

Copyright © 2020 EDR, Inc. © 2015 TomTom Rel. 2015.

MAPPED SITES SUMMARY - FOCUS MAP 21

Target Property:
I-526 IMPROVEMENTS
NORTH CHARLESTON, SC 29418

MAP ID / FOCUS MAP	SITE NAME	ADDRESS	DATABASE ACRONYMS	DIST (ft. & mi.) DIRECTION

NO MAPPED SITES FOUND

Focus Map - 22 - 5996896.6s

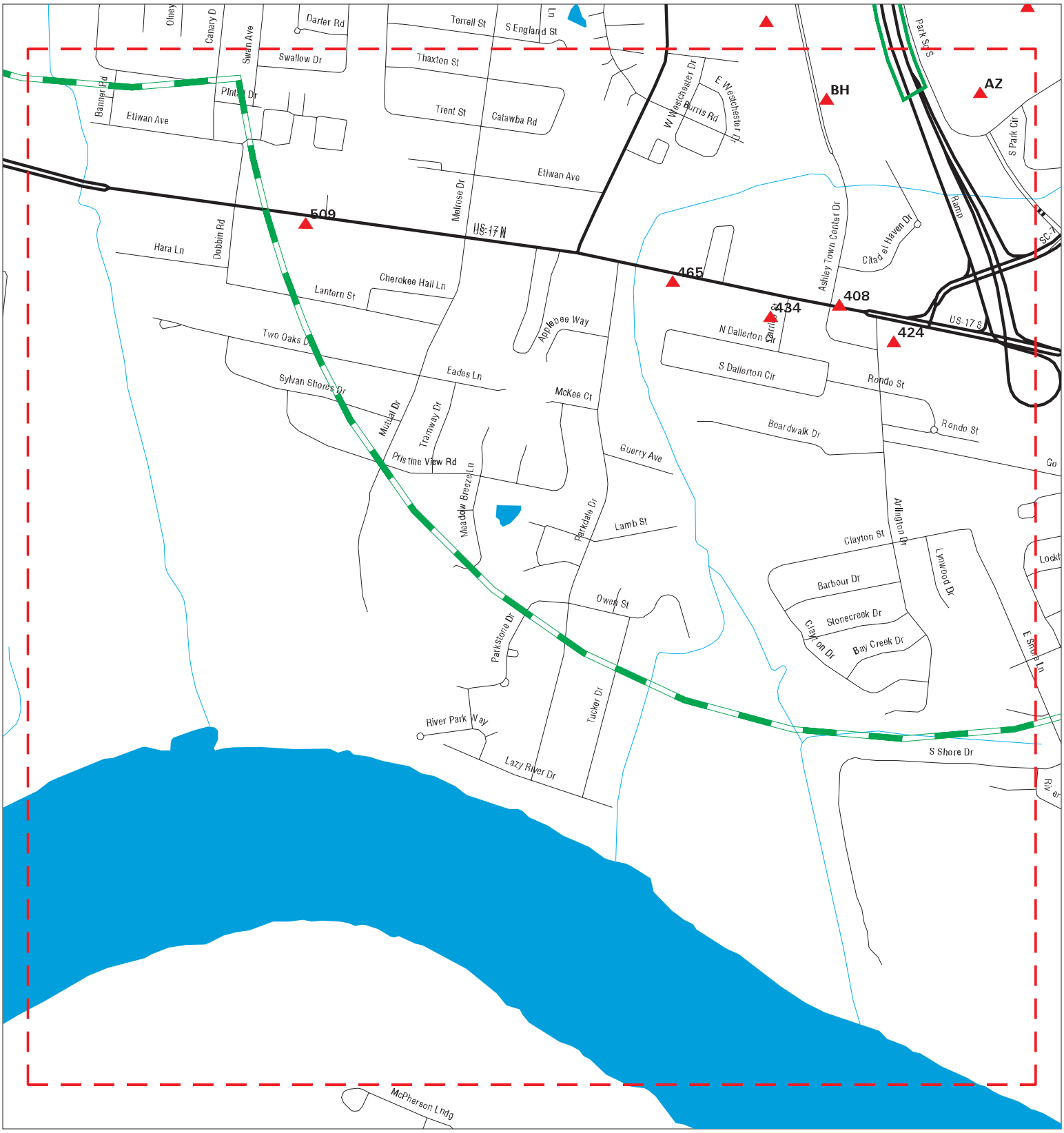

Sites
Target Property
Search Buffer
Focus Map - No Sites
Focus Map - Sites
National Priority List Sites
Dept. Defense Sites
Indian Reservations BIA

0 1/8 1/4 Miles

SITE NAME: I-526 Improvements	CLIENT: S&ME
ADDRESS: I-526 Improvements	CONTACT: Norvin Duncan
CITY/STATE: North Charleston SC	INQUIRY #: 5996896.6s
ZIP: 29418	DATE: 03/05/20

Copyright © 2020 EDR, Inc. © 2015 TomTom Rel. 2015.

MAPPED SITES SUMMARY - FOCUS MAP 22

Target Property:
I-526 IMPROVEMENTS
NORTH CHARLESTON, SC 29418

MAP ID / FOCUS MAP	SITE NAME	ADDRESS	DATABASE ACRONYMS	DIST (ft. & mi.) DIRECTION		
AZ229 / 22	SEARS AUTO CTR 6026	2068 SAM RITTENBURG	RCRA-VSQG	454	0.086	East
AZ230 / 22	SEARS ROEBUCK & CO	2068 SAM RITTENBERG	SC UST	454	0.086	East
BH264 / 22	COSTCO GASOLINE 360	3050 ASHLEY TOWN CEN	SC UST, SC Financial Assurance	582	0.110	WSW
BH265 / 22	COSTCO WHOLESALE 360	3050 ASHLEY TOWN CEN	RCRA-SQG, SC MANIFEST	582	0.110	WSW
408 / 22	OLD TOWNE CLEANERS I	2140 SAVANNAH HWY	SC SHWS, SC DRYCLEANERS	1773	0.336	SSW
424 / 22	CHARLESTON FORD TRAC	2097 SAVANNAH HWY	SC LUST, SC UST, SC RCR, SC GWCI	1997	0.378	South
434 / 22	FRANKS EXXON	2209 SAVANNAH HWY	SC LUST, SC UST, SC RCR, SC Financial As...	2099	0.398	SSW
465 / 22	SPEEDWAY 2848	2245 SAVANNAH HWY	SC LUST, SC UST, SC RCR, SC Financial As...	2422	0.459	SW
509 / 22	LIVINGSTON FAMILY PR	2467 SAVANNAH HWY	SC SHWS, SC VCP, SC BROWNFIELDS, SC ALLS..	4991	0.945	WSW

Focus Map - 23 - 5996896.6s

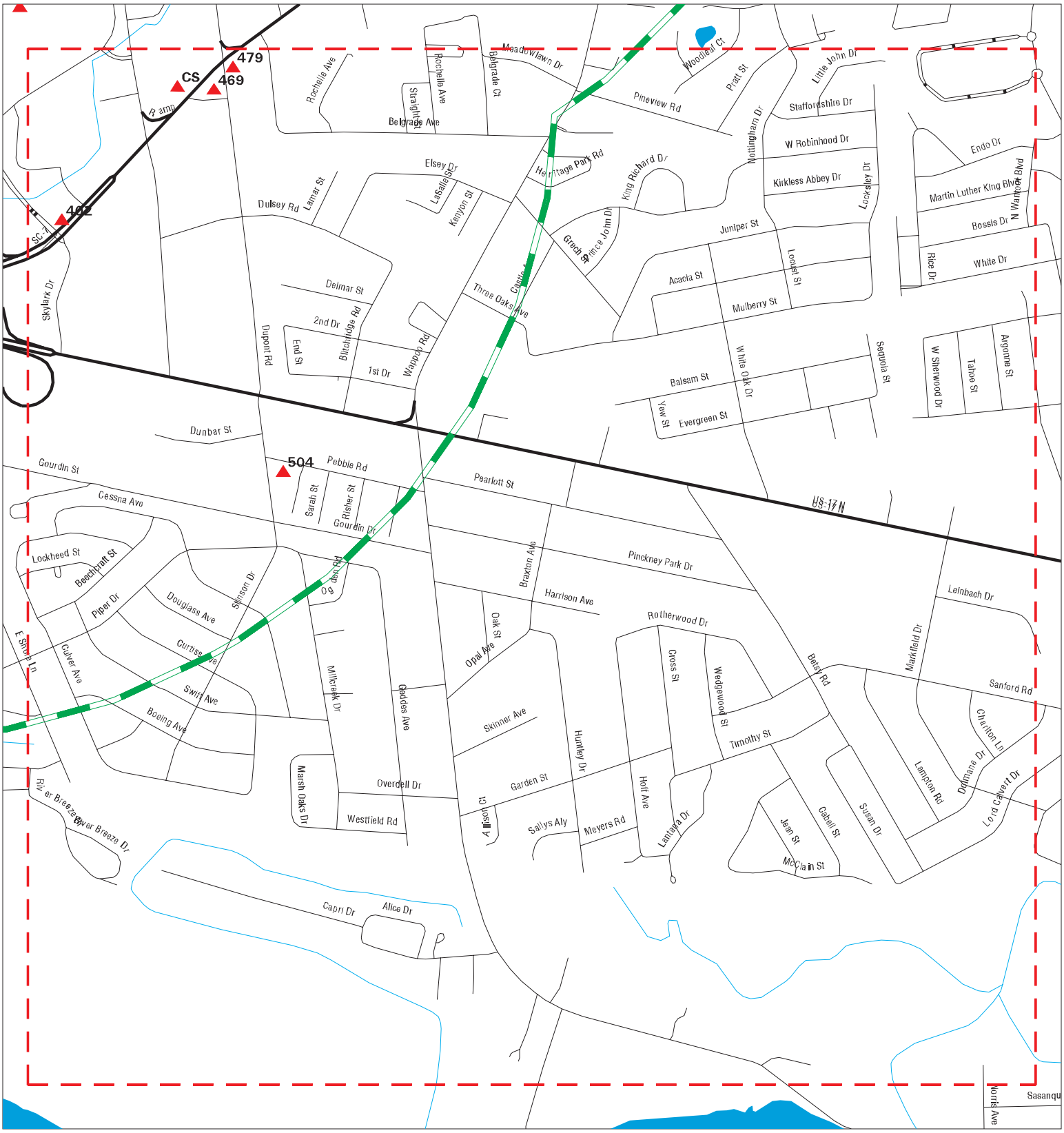

Sites
Target Property
Search Buffer
Focus Map - No Sites
Focus Map - Sites
National Priority List Sites
Dept. Defense Sites
Indian Reservations BIA

0 1/8 1/4 Miles

SITE NAME: I-526 Improvements	CLIENT: S&ME
ADDRESS: I-526 Improvements	CONTACT: Norvin Duncan
CITY/STATE: North Charleston SC	INQUIRY #: 5996896.6s
ZIP: 29418	DATE: 03/05/20

Copyright © 2020 EDR, Inc. © 2015 TomTom Rel. 2015.

MAPPED SITES SUMMARY - FOCUS MAP 23

Target Property:
I-526 IMPROVEMENTS
NORTH CHARLESTON, SC 29418

MAP ID / FOCUS MAP	SITE NAME	ADDRESS	DATABASE ACRONYMS	DIST (ft. & mi.) DIRECTION		
402 / 23	BELK	2060 SAM RITTENBURG	SC LUST, SC UST, SC Financial Assurance,...	1614	0.306	SE
CS440 / 23	SUNOCO 0614-9645/COO	1984 SAM RITTENBURG	SC RCR, FINDS	2145	0.406	East
CS441 / 23	7-ELEVEN 40370	1984 SAM RITTENBURG	SC LUST, SC UST, SC Financial Assurance	2145	0.406	East
469 / 23	JIFFY LUBE	1971 SAM RITTENBURG	SC LUST, SC UST	2447	0.463	East
479 / 23	FORMER TEXACO SERVIC	1957 SAM RITTENBURG	SC LUST, SC UST	2609	0.494	East
504 / 23	PEBBLE RD SITE	1857 PEBBLE RD	SC SHWS	4379	0.829	SE

DOD **CHARLESTON AIR FORCE BASE** **DOD** **CUSA145291**
Region **N/A**
Target Property **CHARLESTON AIR FORCE BASE (County), SC**

Focus Map: 1,3,4,7,8

DOD:
Feature 1: Air Force DOD
Feature 2: Not reported
Feature 3: Not reported
URL: Not reported
Name 1: Charleston Air Force Base
Name 2: Not reported
Name 3: Not reported
State: SC
DOD Site: Yes
Tile name: SCCHARLESTON

DOD **CHARLESTON NAVAL WEAPONS STATION SOUTH ANNEX** **DOD** **CUSA145297**
Region **N/A**
NE **CHARLESTON NAVAL WEAPONS (County), SC**
< 1/8
583 ft.

Focus Map: 5,6

DOD:
Feature 1: Navy DOD
Feature 2: Not reported
Feature 3: Not reported
URL: Not reported
Name 1: Charleston Naval Weapons Station South Annex
Name 2: Not reported
Name 3: Not reported
State: SC
DOD Site: Yes
Tile name: SCBERKELEY

DOD **CHARLESTON NAVAL SHIPYARD EAST COOPER SPOIL AREA (** **DOD** **CUSA145328**
Region **N/A**
ESE **CHARLESTON NAVAL SHIPYARD (County), SC**
1/2-1
4442 ft.

Focus Map: 6,10

DOD:
Feature 1: Navy DOD
Feature 2: Not reported
Feature 3: Not reported
URL: Not reported
Name 1: Charleston Naval Shipyard East Cooper Spoil Area (Closed)
Name 2: Not reported
Name 3: Not reported
State: SC
DOD Site: Yes
Tile name: SCBERKELEY

DOD **CHARLESTON NAVAL SHIPYARD (CLOSED)** **DOD** **CUSA145365**
Region **N/A**
South **CHARLESTON NAVAL SHIPYARD (County), SC**
1/2-1
4884 ft.

Focus Map:
10

DOD:

Feature 1:	Navy DOD
Feature 2:	Not reported
Feature 3:	Not reported
URL:	Not reported
Name 1:	Charleston Naval Shipyard (Closed)
Name 2:	Not reported
Name 3:	Not reported
State:	SC
DOD Site:	Yes
Tile name:	SCCHARLESTON

A1 **HAWTHORNE CORPORATION** **SC RGA LUST** **S114812348**
Target **6543 FAIN RD** **N/A**
Property **NORTH CHARLESTO, SC**

Site 1 of 7 in cluster A

Actual:
51 ft.

Focus Map:
4

RGA LUST:

2007	HAWTHORNE CORPORATION	6543 FAIN RD

A2 **HAWTHORNE CORPORATION** **SC RGA LUST** **S114812347**
Target **6543 FAIN RD** **N/A**
Property **N CHARLESTON, SC**

Site 2 of 7 in cluster A

Actual:
51 ft.

Focus Map:
4

RGA LUST:

2003	HAWTHORNE CORPORATION	6543 FAIN RD
2001	HAWTHORNE CORPORATION	6543 FAIN RD
2000	HAWTHORNE CORPORATION	6543 FAIN RD
1997	HAWTHORNE CORPORATION	6543 FAIN RD
1996	HAWTHORNE CORPORATION	6543 FAIN RD

A3 **HAWTHORNE CORPORATION** **SC RGA LUST** **S114812349**
Target **6543 FAIN RD** **N/A**
Property **NORTH CHARLESTON, SC**

Site 3 of 7 in cluster A

Actual: **51 ft.**
Focus Map: **4**

RGA LUST:

2012	HAWTHORNE CORPORATION	6543 FAIN RD
2011	HAWTHORNE CORPORATION	6543 FAIN RD
2010	HAWTHORNE CORPORATION	6543 FAIN RD
2009	HAWTHORNE CORPORATION	6543 FAIN RD
2008	HAWTHORNE CORPORATION	6543 FAIN RD
2006	HAWTHORNE CORPORATION	6543 FAIN RD
2005	HAWTHORNE CORPORATION	6543 FAIN RD
2004	HAWTHORNE CORPORATION	6543 FAIN RD

A4 **HAWTHORNE CORPORATION** **FINDS** **1007233240**
Target **6543 FAIN RD** **N/A**
Property **NORTH CHARLESTON, SC 29406**

Site 4 of 7 in cluster A

Actual: **51 ft.**
Focus Map: **4**

FINDS:
Registry ID: 110017045669
Facility URL: http://ofmpub.epa.gov/enviro/fii_query_detail.disp_program_facility?p_registry_id=110017045669

Environmental Interest/Information System:
SC-EFIS (South Carolina - Environmental Facility Information System) integrates information on environmental facilities, permits, violations, enforcement actions, and compliance activities needed to support regulatory requirements and target environmental quality improvements for the water, air, solid waste, and hazardous waste program areas. The EFIS was developed by the state of South Carolina and Maine joined their system in 2004.

Click this hyperlink while viewing on your computer to access additional FINDS: detail in the EDR Site Report.

A5 **HAWTHORNE CORPORATION** **SC LUST** **U004017126**
Target **6543 FAIN RD** **SC UST** **N/A**
Property **NORTH CHARLESTON, SC**

Site 5 of 7 in cluster A

Actual: **51 ft.**
Focus Map: **4**

LUST:
Name: HAWTHORNE CORPORATION
Address: 6543 FAIN RD
City,State,Zip: NORTH CHARLESTO, SC 29406-4909
Release Number: 1
Facility ID: 11300
Release Status Number: Not reported
Substance: PETRO

HAWTHORNE CORPORATION (Continued) **U004017126**

Tank Owner Company Name:	HAWTHORNE CORPORATION
Tank Owner Last Name:	HAWTHORNE CORPORATION
Tank Owner First name:	Not reported
NFA Date:	05/05/1993
Tank Owner City:	NORTH CHARLESTON
Confirmed Date:	06/16/1992
Release Date:	06/01/1992
EID:	1764216
Local Facility District:	Charleston EQC Office
SCRBCA Class Number:	Not reported
Release Fin Type Code:	QNW
Qualified:	Y
Release Source:	UST
Local Fac Last Name:	HAWTHORNE CORPORATION
Local Fac First Name:	Not reported
User Name:	THOMADL
Cleanup Initiated Date:	06/16/1992
Prefix:	N
Total Score:	Not reported

UST:

Name:	HAWTHORNE CORPORATION
Address:	6543 FAIN RD
City:	NORTH CHARLESTON
Facility ID:	11300
Permit:	N 11300
Owner:	HAWTHORNE CORPORATION
Owner Address:	6543 FAIN RD
Owner City, st, zip:	NORTH CHARLESTON SC 29406-4909
Owner Phone:	803-797-8484
Tank ID:	1
Status:	**Abandoned**
Capacity:	3000
Product:	Gasoline
Calcage:	10

B6 **HERTZ EQUIPMENT RENTAL CORP** **SC RGA LUST** **S114812428**
Target **6445 FAIN ROAD** **N/A**
Property **CHARLESTON, SC**

Site 1 of 6 in cluster B

Actual: **51 ft.**

RGA LUST:

2001	HERTZ EQUIPMENT RENTAL CORP	6445 FAIN ROAD
2000	HERTZ EQUIPMENT RENTAL CORP	6445 FAIN ROAD
1997	HERTZ EQUIPMENT RENTAL CORP	6445 FAIN ROAD

Focus Map: **4**

B7 **HERTZ EQUIPMENT RENTAL CORP** **SC LUST** **U003619687**
Target **6445 FAIN RD** **SC UST** **N/A**
Property **CHARLESTON, SC** **SC Financial Assurance**

Site 2 of 6 in cluster B

Actual: **51 ft.**

Focus Map: **4**

LUST:

Name:	HERTZ EQUIPMENT RENTAL CORP
Address:	6445 FAIN RD
City,State,Zip:	CHARLESTON, SC 29406-4990
Release Number:	1
Facility ID:	10056
Release Status Number:	1
Substance:	PETRO
Tank Owner Company Name:	HERTZ CORP
Tank Owner Last Name:	HERTZ CORP
Tank Owner First name:	Not reported
NFA Date:	08/31/1995
Tank Owner City:	PARK RIDGE
Confirmed Date:	02/23/2007
Release Date:	01/24/1994
EID:	29472977
Local Facility District:	Charleston EQC Office
SCRBCA Class Number:	3BF
Release Fin Type Code:	W25
Qualified:	Y
Release Source:	UST
Local Fac Last Name:	HERTZ EQUIPMENT RENTAL CORP
Local Fac First Name:	Not reported
User Name:	WISNEWBJ
Cleanup Initiated Date:	08/31/1995
Prefix:	P
Total Score:	Not reported

LUST:

Release Date:	02/21/2007
Cleanup Complete Date:	08/20/2007
Depth to Ground Water:	3.189
Ground Water Flow Direction:	SW
Release Number:	2
Confirmed date:	02/23/2007
RP Name:	HERTZ CORP
RP Address:	225 BRAE BLVD
RP City:	PARK RIDGE
RP State:	NJ
RP Zip:	07656
SCRBCA Class Code:	CLASS3BF
Project Manager:	SKOWRONEK, JOHN T
Release Fin Type Code:	W25

Name:	HERTZ EQUIPMENT RENTAL CORP
Address:	6445 FAIN RD
City,State,Zip:	CHARLESTON, SC 29406-4990
Release Number:	2
Facility ID:	10056
Release Status Number:	1
Substance:	PETROL
Tank Owner Company Name:	HERTZ CORP
Tank Owner Last Name:	HERTZ CORP

HERTZ EQUIPMENT RENTAL CORP (Continued) **U003619687**

Tank Owner First name:	Not reported
NFA Date:	08/20/2007
Tank Owner City:	PARK RIDGE
Confirmed Date:	02/23/2007
Release Date:	02/21/2007
EID:	29472977
Local Facility District:	Charleston EQC Office
SCRBCA Class Number:	3BF
Release Fin Type Code:	W25
Qualified:	Y
Release Source:	UST
Local Fac Last Name:	HERTZ EQUIPMENT RENTAL CORP
Local Fac First Name:	Not reported
User Name:	SKOWROJT
Cleanup Initiated Date:	02/23/2007
Prefix:	P
Total Score:	1

LUST:

Release Date:	02/21/2007
Cleanup Complete Date:	08/20/2007
Depth to Ground Water:	3.189
Ground Water Flow Direction:	SW
Release Number:	2
Confirmed date:	02/23/2007
RP Name:	HERTZ CORP
RP Address:	225 BRAE BLVD
RP City:	PARK RIDGE
RP State:	NJ
RP Zip:	07656
SCRBCA Class Code:	CLASS3BF
Project Manager:	SKOWRONEK, JOHN T
Release Fin Type Code:	W25

UST:

Name:	HERTZ EQUIPMENT RENTAL CORP
Address:	6445 FAIN RD
City:	CHARLESTON
Facility ID:	10056
Permit:	P 10056
Owner:	HERTZ CORP
Owner Address:	225 BRAE BLVD
Owner City, st, zip:	PARK RIDGE NJ 07656
Owner Phone:	201-307-2699
Tank ID:	1
Status:	**Abandoned**
Capacity:	4000
Product:	Diesel fuel
Calcage:	0
Name:	HERTZ EQUIPMENT RENTAL CORP
Address:	6445 FAIN RD
City:	CHARLESTON
Tank ID:	2

HERTZ EQUIPMENT RENTAL CORP (Continued) **U003619687**

Status:	**Abandoned**
Capacity:	2500
Product:	Gasoline
Calcage:	0
Name:	HERTZ EQUIPMENT RENTAL CORP
Address:	6445 FAIN RD
City:	CHARLESTON
Tank ID:	3
Status:	**Abandoned**
Capacity:	550
Product:	Motor oil, lube oil, hydraulic oil (new)
Calcage:	0
Name:	HERTZ EQUIPMENT RENTAL CORP
Address:	6445 FAIN RD
City:	CHARLESTON
Tank ID:	4
Status:	**Abandoned**
Capacity:	550
Product:	Motor oil, lube oil, hydraulic oil (new)
Calcage:	0
Name:	HERTZ EQUIPMENT RENTAL CORP
Address:	6445 FAIN RD
City:	CHARLESTON
Tank ID:	5
Status:	**Abandoned**
Capacity:	550
Product:	Motor oil, lube oil, hydraulic oil (new)
Calcage:	0

SC Financial Assurance 3:

Name:	HERTZ EQUIPMENT RENTAL CORP
Address:	6445 FAIN RD
City,State,Zip:	CHARLESTON, SC 29406-4990
Owner Name:	HERTZ CORP
Owner Address:	225 BRAE BLVD
Owner City:	PARK RIDGE
Owner State:	NJ
Owner Zip:	07656
Mechanism:	Surety Bond
Date Expired:	4/28/2008
Bill:	0

B8 **HERTZ EQUIPMENT RENTAL CORP** **FINDS** **1007245927**
Target Property **6445 FAIN RD** **N/A**
CHARLESTON, SC 29406

Site 3 of 6 in cluster B

Actual: **51 ft.**
Focus Map: 4

FINDS:
Registry ID: 110017177972
Facility URL: http://ofmpub.epa.gov/enviro/fii_query_detail.disp_program_facility?p_registry_id=110017177972

Environmental Interest/Information System:
SC-EFIS (South Carolina - Environmental Facility Information System) integrates information on environmental facilities, permits, violations, enforcement actions, and compliance activities needed to support regulatory requirements and target environmental quality improvements for the water, air, solid waste, and hazardous waste program areas. The EFIS was developed by the state of South Carolina and Maine joined their system in 2004.

Click this hyperlink while viewing on your computer to access additional FINDS: detail in the EDR Site Report.

B9 **HERTZ EQUIPMENT RENTAL CORP** **SC RGA LUST** **S114812427**
Target Property **6445 FAIN RD** **N/A**
CHARLESTON, SC

Site 4 of 6 in cluster B

Actual: **51 ft.**
Focus Map: 4

RGA LUST:

2012	HERTZ EQUIPMENT RENTAL CORP	6445 FAIN RD
2011	HERTZ EQUIPMENT RENTAL CORP	6445 FAIN RD
2010	HERTZ EQUIPMENT RENTAL CORP	6445 FAIN RD
2009	HERTZ EQUIPMENT RENTAL CORP	6445 FAIN RD
2008	HERTZ EQUIPMENT RENTAL CORP	6445 FAIN RD
2007	HERTZ EQUIPMENT RENTAL CORP	6445 FAIN RD
2006	HERTZ EQUIPMENT RENTAL CORP	6445 FAIN RD
2005	HERTZ EQUIPMENT RENTAL CORP	6445 FAIN RD
2004	HERTZ EQUIPMENT RENTAL CORP	6445 FAIN RD
2003	HERTZ EQUIPMENT RENTAL CORP	6445 FAIN RD

B10 **HMIRS** **94101545**
Target Property **6425 FAIN RD** **N/A**
CHARLESTON, SC

Site 5 of 6 in cluster B

Actual: **51 ft.**

Focus Map: **4**

Click this hyperlink while viewing on your computer to access additional HMIRS detail in the EDR Site Report.

B11 **FEDERAL EXPRESS CORPORATION** **RCRA NonGen / NLR** **1000449098**
Target Property **6425 FAIN ROAD** **FINDS** **SCD987572047**
CHARLESTON, SC 29405 **ECHO**

Site 6 of 6 in cluster B

Actual: **51 ft.**

Focus Map: **4**

RCRA NonGen / NLR:

Date form received by agency:	1998-04-24 00:00:00.0
Facility name:	FEDERAL EXPRESS CORPORATION
Facility address:	6425 FAIN ROAD CHARLESTON, SC 29405
EPA ID:	SCD987572047
Mailing address:	FAIN ROAD CHARLESTON, SC 29405
Contact:	BOB CLEARY
Contact address:	6425 FAIN ROAD CHARLESTON, SC 29405
Contact country:	US
Contact telephone:	803-572-0641
Contact email:	Not reported
EPA Region:	04
Classification:	Non-Generator
Description:	Handler: Non-Generators do not presently generate hazardous waste

Owner/Operator Summary:

Owner/operator name:	FEDERAL EXPRESS CORPORATION
Owner/operator address:	2003 CORPORATE AVENUE MEMPHIS, TN 38132
Owner/operator country:	Not reported
Owner/operator telephone:	901-395-3761
Owner/operator email:	Not reported
Owner/operator fax:	Not reported
Owner/operator extension:	Not reported
Legal status:	Private
Owner/Operator Type:	Owner
Owner/Op start date:	Not reported
Owner/Op end date:	Not reported

Handler Activities Summary:

U.S. importer of hazardous waste:	No
Mixed waste (haz. and radioactive):	No
Recycler of hazardous waste:	No
Transporter of hazardous waste:	No
Treater, storer or disposer of HW:	No
Underground injection activity:	No

FEDERAL EXPRESS CORPORATION (Continued) **1000449098**

On-site burner exemption:	No
Furnace exemption:	No
Used oil fuel burner:	No
Used oil processor:	No
User oil refiner:	No
Used oil fuel marketer to burner:	No
Used oil Specification marketer:	No
Used oil transfer facility:	No
Used oil transporter:	No

Hazardous Waste Summary:

. Waste code: D001
. Waste name: IGNITABLE WASTE

. Waste code: F001
. Waste name: THE FOLLOWING SPENT HALOGENATED SOLVENTS USED IN DEGREASING: TETRACHLOROETHYLENE, TRICHLORETHYLENE, METHYLENE CHLORIDE, 1,1,1-TRICHLOROETHANE, CARBON TETRACHLORIDE AND CHLORINATED FLUOROCARBONS; ALL SPENT SOLVENT MIXTURES/BLENDS USED IN DEGREASING CONTAINING, BEFORE USE, A TOTAL OF TEN PERCENT OR MORE (BY VOLUME) OF ONE OR MORE OF THE ABOVE HALOGENATED SOLVENTS OR THOSE SOLVENTS LISTED IN F002, F004, AND F005; AND STILL BOTTOMS FROM THE RECOVERY OF THESE SPENT SOLVENTS AND SPENT SOLVENT MIXTURES.

. Waste code: F005
. Waste name: THE FOLLOWING SPENT NONHALOGENATED SOLVENTS: TOLUENE, METHYL ETHYL KETONE, CARBON DISULFIDE, ISOBUTANOL, PYRIDINE, BENZENE, 2-ETHOXYETHANOL, AND 2-NITROPROPANE; ALL SPENT SOLVENT MIXTURES/BLENDS CONTAINING, BEFORE USE, A TOTAL OF TEN PERCENT OR MORE (BY VOLUME) OF ONE OR MORE OF THE ABOVE NONHALOGENATED SOLVENTS OR THOSE SOLVENTS LISTED IN F001, F002, OR F004; AND STILL BOTTOMS FROM THE RECOVERY OF THESE SPENT SOLVENTS AND SPENT SOLVENT MIXTURES.

Violation Status: No violations found

FINDS:
Registry ID: 110004940752
Facility URL: http://ofmpub.epa.gov/enviro/fii_query_detail.disp_program_facility?p_registry_id=110004940752

Environmental Interest/Information System:
SC-EFIS (South Carolina - Environmental Facility Information System) integrates information on environmental facilities, permits, violations, enforcement actions, and compliance activities needed to support regulatory requirements and target environmental quality improvements for the water, air, solid waste, and hazardous waste program areas. The EFIS was developed by the state of South Carolina and Maine joined their system in 2004.
RCRAInfo is a national information system that supports the Resource Conservation and Recovery Act (RCRA) program through the tracking of events and activities related to facilities that generate, transport, and treat, store, or dispose of hazardous waste. RCRAInfo allows RCRA program staff to track the notification, permit, compliance, and corrective action activities required under RCRA.

Click this hyperlink while viewing on your computer to access additional FINDS: detail in the EDR Site Report.

FEDERAL EXPRESS CORPORATION (Continued) **1000449098**

ECHO:
Envid: 1000449098
Registry ID: 110004940752
DFR URL: http://echo.epa.gov/detailed-facility-report?fid=110004940752

C12 **NORTH CHARLESTON MAINT FACILITY** **SC RGA LUST** **S114816663**
Target **6355C FAIN BLVD** **N/A**
Property **N CHARLESTON, SC**

Site 1 of 7 in cluster C

Actual: **51 ft.**
Focus Map: **4**

RGA LUST:
1999 NORTH CHARLESTON MAINT FACILITY 6355C FAIN BLVD

C13 **SCDOT LOWER STATE SIGN SHOP** **RCRA-VSQG** **1006811466**
Target **6355 FAIN BLVD** **FINDS** **SCR000763672**
Property **CHARLESTON, SC 29406** **ECHO**

Site 2 of 7 in cluster C

Actual: **51 ft.**
Focus Map: **4**

RCRA-VSQG:
Date form received by agency: 2002-12-09 00:00:00.0
Facility name: SCDOT LOWER STATE SIGN SHOP
Facility address: 6355 FAIN BLVD
CHARLESTON, SC 29406
EPA ID: SCR000763672
Mailing address: FAIN BLVD
CHARLESTON, SC 29406
Contact: MICHELE REECE
Contact address: FAIN BLVD
CHARLESTON, SC 29406
Contact country: US
Contact telephone: 843-740-6172
Contact email: Not reported
EPA Region: 04
Land type: Private
Classification: Conditionally Exempt Small Quantity Generator
Description: Handler: generates 100 kg or less of hazardous waste per calendar month, and accumulates 1000 kg or less of hazardous waste at any time; or generates 1 kg or less of acutely hazardous waste per calendar month, and accumulates at any time: 1 kg or less of acutely hazardous waste; or 100 kg or less of any residue or contaminated soil, waste or other debris resulting from the cleanup of a spill, into or on any land or water, of acutely hazardous waste; or generates 100 kg or less of any residue or contaminated soil, waste or other debris resulting from the cleanup of a spill, into or on any land or water, of acutely hazardous waste during any calendar month, and accumulates at any time: 1 kg or less of acutely hazardous waste; or 100 kg or less of any residue or contaminated soil, waste or other debris resulting from the cleanup of a spill, into or on any land or water, of acutely hazardous waste

SCDOT LOWER STATE SIGN SHOP (Continued) **1006811466**

Owner/Operator Summary:

Owner/operator name:	SCDOT
Owner/operator address:	FAIN BLVD BLDG E N CHARLESTON, SC 29406
Owner/operator country:	US
Owner/operator telephone:	843-740-6172
Owner/operator email:	Not reported
Owner/operator fax:	Not reported
Owner/operator extension:	Not reported
Legal status:	State
Owner/Operator Type:	Owner
Owner/Op start date:	2002-12-09 00:00:00.
Owner/Op end date:	Not reported

Owner/operator name:	SCDOT
Owner/operator address:	FAIN BLVD BLDG E N CHARLESTON, SC 29406
Owner/operator country:	US
Owner/operator telephone:	843-740-6172
Owner/operator email:	Not reported
Owner/operator fax:	Not reported
Owner/operator extension:	Not reported
Legal status:	State
Owner/Operator Type:	Operator
Owner/Op start date:	2002-12-09 00:00:00.
Owner/Op end date:	Not reported

Handler Activities Summary:

U.S. importer of hazardous waste:	No
Mixed waste (haz. and radioactive):	No
Recycler of hazardous waste:	No
Transporter of hazardous waste:	No
Treater, storer or disposer of HW:	No
Underground injection activity:	No
On-site burner exemption:	No
Furnace exemption:	No
Used oil fuel burner:	No
Used oil processor:	No
User oil refiner:	No
Used oil fuel marketer to burner:	No
Used oil Specification marketer:	No
Used oil transfer facility:	No
Used oil transporter:	No

Hazardous Waste Summary:

. Waste code:	D001
. Waste name:	IGNITABLE WASTE

Violation Status: No violations found

FINDS:

Registry ID:	110014362616
Facility URL:	http://ofmpub.epa.gov/enviro/fii_query_detail.disp_program_facility?p_registry_id=110014362616

SCDOT LOWER STATE SIGN SHOP (Continued) **1006811466**

Environmental Interest/Information System:
RCRAInfo is a national information system that supports the Resource Conservation and Recovery Act (RCRA) program through the tracking of events and activities related to facilities that generate, transport, and treat, store, or dispose of hazardous waste. RCRAInfo allows RCRA program staff to track the notification, permit, compliance, and corrective action activities required under RCRA.

Click this hyperlink while viewing on your computer to access additional FINDS: detail in the EDR Site Report.

ECHO:
Envid: 1006811466
Registry ID: 110014362616
DFR URL: http://echo.epa.gov/detailed-facility-report?fid=110014362616

C14 **NORTH CHARLESTON MAINT FACILITY** **SC RGA LUST** **S114816659**
Target **6355 FAIN BLVD** **N/A**
Property **N CHARLESTON, SC**

Site 3 of 7 in cluster C

Actual: **51 ft.**
Focus Map: **4**

RGA LUST:

2003	NORTH CHARLESTON MAINT FACILITY	6355 FAIN BLVD
2002	NORTH CHARLESTON MAINT FACILITY	6355 FAIN BLVD
2001	NORTH CHARLESTON MAINT FACILITY	6355 FAIN BLVD
2000	NORTH CHARLESTON MAINT FACILITY	6355 FAIN BLVD

C15 **NORTH CHARLESTON MAINT FACILITY** **SC RGA LUST** **S114816661**
Target **6355 FAIN BLVD** **N/A**
Property **NORTH CHARLESTON, SC**

Site 4 of 7 in cluster C

Actual: **51 ft.**
Focus Map: **4**

RGA LUST:

2012	NORTH CHARLESTON MAINT FACILITY	6355 FAIN BLVD
2011	NORTH CHARLESTON MAINT FACILITY	6355 FAIN BLVD
2010	NORTH CHARLESTON MAINT FACILITY	6355 FAIN BLVD
2009	NORTH CHARLESTON MAINT FACILITY	6355 FAIN BLVD
2008	NORTH CHARLESTON MAINT FACILITY	6355 FAIN BLVD
2006	NORTH CHARLESTON MAINT FACILITY	6355 FAIN BLVD
2005	NORTH CHARLESTON MAINT FACILITY	6355 FAIN BLVD
2004	NORTH CHARLESTON MAINT FACILITY	6355 FAIN BLVD

C16 NORTH CHARLESTON MAINT FACILITY **SC LUST** **U004017038**
Target 6355 FAIN BLVD **SC UST** **N/A**
Property NORTH CHARLESTON, SC **SC Financial Assurance**
SC GWCI

Site 5 of 7 in cluster C

Actual:
51 ft.

Focus Map:
4

LUST:

Name:	NORTH CHARLESTON MAINT FACILITY
Address:	6355 FAIN BLVD
City,State,Zip:	NORTH CHARLESTO, SC 29406
Release Number:	1
Facility ID:	01078
Release Status Number:	Not reported
Substance:	PETRO
Tank Owner Company Name:	SC DEPARTMENT OF TRANSP
Tank Owner Last Name:	Not reported
Tank Owner First name:	Not reported
NFA Date:	04/16/2004
Tank Owner City:	Not reported
Confirmed Date:	Not reported
Release Date:	12/30/1991
EID:	Not reported
Local Facility District:	Not reported
SCRBCA Class Number:	Not reported
Release Fin Type Code:	Not reported
Qualified:	Not reported
Release Source:	Not reported
Local Fac Last Name:	Not reported
Local Fac First Name:	Not reported
User Name:	BRINEYSM
Cleanup Initiated Date:	03/23/1992
Prefix:	Not reported
Total Score:	1

LUST:

Release Date:	07/13/2006
Cleanup Complete Date:	Not reported
Depth to Ground Water:	9
Ground Water Flow Direction:	W
Release Number:	3
Confirmed date:	08/07/2006
RP Name:	SC DEPARTMENT OF TRANSPORTATION
RP Address:	PO BOX 191
RP City:	COLUMBIA
RP State:	SC
RP Zip:	29202-0191
SCRBCA Class Code:	CLASS3BF
Project Manager:	PADGETT, JOEL P
Release Fin Type Code:	WS
Release Date:	01/20/1997
Cleanup Complete Date:	04/21/1998
Depth to Ground Water:	Not reported
Ground Water Flow Direction:	Not reported
Release Number:	2
Confirmed date:	02/13/1997
RP Name:	SC DEPARTMENT OF TRANSPORTATION
RP Address:	PO BOX 191
RP City:	COLUMBIA
RP State:	SC

NORTH CHARLESTON MAINT FACILITY (Continued) **U004017038**

RP Zip:	29202-0191
SCRBCA Class Code:	CLASS5B
Project Manager:	PADGETT, JOEL P
Release Fin Type Code:	W25
Release Date:	12/30/1991
Cleanup Complete Date:	04/08/2004
Depth to Ground Water:	7.230
Ground Water Flow Direction:	NW
Release Number:	1
Confirmed date:	03/23/1992
RP Name:	SC DEPARTMENT OF TRANSPORTATION
RP Address:	PO BOX 191
RP City:	COLUMBIA
RP State:	SC
RP Zip:	29202-0191
SCRBCA Class Code:	CLASS3BF
Project Manager:	BRINEY, STEPHANIE M
Release Fin Type Code:	DS
Release Date:	07/13/2006
Cleanup Complete Date:	Not reported
Depth to Ground Water:	9
Ground Water Flow Direction:	W
Release Number:	3
Confirmed date:	08/07/2006
RP Name:	SCDOT
RP Address:	PO BOX 191
RP City:	COLUMBIA
RP State:	SC
RP Zip:	29202-0191
SCRBCA Class Code:	CLASS3BF
Project Manager:	PADGETT, JOEL P
Release Fin Type Code:	WS
Release Date:	01/20/1997
Cleanup Complete Date:	04/21/1998
Depth to Ground Water:	Not reported
Ground Water Flow Direction:	Not reported
Release Number:	2
Confirmed date:	02/13/1997
RP Name:	SCDOT
RP Address:	PO BOX 191
RP City:	COLUMBIA
RP State:	SC
RP Zip:	29202-0191
SCRBCA Class Code:	CLASS5B
Project Manager:	PADGETT, JOEL P
Release Fin Type Code:	W25
Release Date:	12/30/1991
Cleanup Complete Date:	04/08/2004
Depth to Ground Water:	7.230
Ground Water Flow Direction:	NW
Release Number:	1
Confirmed date:	03/23/1992
RP Name:	SCDOT

NORTH CHARLESTON MAINT FACILITY (Continued) **U004017038**

RP Address:	PO BOX 191
RP City:	COLUMBIA
RP State:	SC
RP Zip:	29202-0191
SCRBCA Class Code:	CLASS3BF
Project Manager:	BRINEY, STEPHANIE M
Release Fin Type Code:	DS

Name:	NORTH CHARLESTON MAINT FACILITY
Address:	6355 FAIN BLVD
City,State,Zip:	NORTH CHARLESTO, SC 29406
Release Number:	2
Facility ID:	01078
Release Status Number:	Not reported
Substance:	PETRO
Tank Owner Company Name:	SC DEPARTMENT OF TRANSP
Tank Owner Last Name:	Not reported
Tank Owner First name:	Not reported
NFA Date:	04/21/1998
Tank Owner City:	Not reported
Confirmed Date:	Not reported
Release Date:	01/20/1997
EID:	Not reported
Local Facility District:	Not reported
SCRBCA Class Number:	Not reported
Release Fin Type Code:	Not reported
Qualified:	Not reported
Release Source:	Not reported
Local Fac Last Name:	Not reported
Local Fac First Name:	Not reported
User Name:	PADGETJP
Cleanup Initiated Date:	02/13/1997
Prefix:	Not reported
Total Score:	1

LUST:

Release Date:	07/13/2006
Cleanup Complete Date:	Not reported
Depth to Ground Water:	9
Ground Water Flow Direction:	W
Release Number:	3
Confirmed date:	08/07/2006
RP Name:	SC DEPARTMENT OF TRANSPORTATION
RP Address:	PO BOX 191
RP City:	COLUMBIA
RP State:	SC
RP Zip:	29202-0191
SCRBCA Class Code:	CLASS3BF
Project Manager:	PADGETT, JOEL P
Release Fin Type Code:	WS

Release Date:	01/20/1997
Cleanup Complete Date:	04/21/1998
Depth to Ground Water:	Not reported
Ground Water Flow Direction:	Not reported
Release Number:	2
Confirmed date:	02/13/1997

NORTH CHARLESTON MAINT FACILITY (Continued) **U004017038**

RP Name:	SC DEPARTMENT OF TRANSPORTATION
RP Address:	PO BOX 191
RP City:	COLUMBIA
RP State:	SC
RP Zip:	29202-0191
SCRBCA Class Code:	CLASS5B
Project Manager:	PADGETT, JOEL P
Release Fin Type Code:	W25
Release Date:	12/30/1991
Cleanup Complete Date:	04/08/2004
Depth to Ground Water:	7.230
Ground Water Flow Direction:	NW
Release Number:	1
Confirmed date:	03/23/1992
RP Name:	SC DEPARTMENT OF TRANSPORTATION
RP Address:	PO BOX 191
RP City:	COLUMBIA
RP State:	SC
RP Zip:	29202-0191
SCRBCA Class Code:	CLASS3BF
Project Manager:	BRINEY, STEPHANIE M
Release Fin Type Code:	DS
Release Date:	07/13/2006
Cleanup Complete Date:	Not reported
Depth to Ground Water:	9
Ground Water Flow Direction:	W
Release Number:	3
Confirmed date:	08/07/2006
RP Name:	SCDOT
RP Address:	PO BOX 191
RP City:	COLUMBIA
RP State:	SC
RP Zip:	29202-0191
SCRBCA Class Code:	CLASS3BF
Project Manager:	PADGETT, JOEL P
Release Fin Type Code:	WS
Release Date:	01/20/1997
Cleanup Complete Date:	04/21/1998
Depth to Ground Water:	Not reported
Ground Water Flow Direction:	Not reported
Release Number:	2
Confirmed date:	02/13/1997
RP Name:	SCDOT
RP Address:	PO BOX 191
RP City:	COLUMBIA
RP State:	SC
RP Zip:	29202-0191
SCRBCA Class Code:	CLASS5B
Project Manager:	PADGETT, JOEL P
Release Fin Type Code:	W25
Release Date:	12/30/1991
Cleanup Complete Date:	04/08/2004
Depth to Ground Water:	7.230

NORTH CHARLESTON MAINT FACILITY (Continued) **U004017038**

Ground Water Flow Direction:	NW
Release Number:	1
Confirmed date:	03/23/1992
RP Name:	SCDOT
RP Address:	PO BOX 191
RP City:	COLUMBIA
RP State:	SC
RP Zip:	29202-0191
SCRBCA Class Code:	CLASS3BF
Project Manager:	BRINEY, STEPHANIE M
Release Fin Type Code:	DS

Name:	NORTH CHARLESTON MAINT FACILITY
Address:	6355 FAIN BLVD
City,State,Zip:	NORTH CHARLESTO, SC 29406
Release Number:	3
Facility ID:	01078
Release Status Number:	Not reported
Substance:	PETROL
Tank Owner Company Name:	SC DEPARTMENT OF TRANSP
Tank Owner Last Name:	Not reported
Tank Owner First name:	Not reported
NFA Date:	Not reported
Tank Owner City:	Not reported
Confirmed Date:	Not reported
Release Date:	07/13/2006
EID:	Not reported
Local Facility District:	Not reported
SCRBCA Class Number:	Not reported
Release Fin Type Code:	Not reported
Qualified:	Not reported
Release Source:	Not reported
Local Fac Last Name:	Not reported
Local Fac First Name:	Not reported
User Name:	THOMASMA
Cleanup Initiated Date:	08/07/2006
Prefix:	Not reported
Total Score:	3

LUST:

Release Date:	07/13/2006
Cleanup Complete Date:	Not reported
Depth to Ground Water:	9
Ground Water Flow Direction:	W
Release Number:	3
Confirmed date:	08/07/2006
RP Name:	SC DEPARTMENT OF TRANSPORTATION
RP Address:	PO BOX 191
RP City:	COLUMBIA
RP State:	SC
RP Zip:	29202-0191
SCRBCA Class Code:	CLASS3BF
Project Manager:	PADGETT, JOEL P
Release Fin Type Code:	WS

Release Date:	01/20/1997
Cleanup Complete Date:	04/21/1998

NORTH CHARLESTON MAINT FACILITY (Continued) **U004017038**

Depth to Ground Water:	Not reported
Ground Water Flow Direction:	Not reported
Release Number:	2
Confirmed date:	02/13/1997
RP Name:	SC DEPARTMENT OF TRANSPORTATION
RP Address:	PO BOX 191
RP City:	COLUMBIA
RP State:	SC
RP Zip:	29202-0191
SCRBCA Class Code:	CLASS5B
Project Manager:	PADGETT, JOEL P
Release Fin Type Code:	W25

Release Date:	12/30/1991
Cleanup Complete Date:	04/08/2004
Depth to Ground Water:	7.230
Ground Water Flow Direction:	NW
Release Number:	1
Confirmed date:	03/23/1992
RP Name:	SC DEPARTMENT OF TRANSPORTATION
RP Address:	PO BOX 191
RP City:	COLUMBIA
RP State:	SC
RP Zip:	29202-0191
SCRBCA Class Code:	CLASS3BF
Project Manager:	BRINEY, STEPHANIE M
Release Fin Type Code:	DS

Release Date:	07/13/2006
Cleanup Complete Date:	Not reported
Depth to Ground Water:	9
Ground Water Flow Direction:	W
Release Number:	3
Confirmed date:	08/07/2006
RP Name:	SCDOT
RP Address:	PO BOX 191
RP City:	COLUMBIA
RP State:	SC
RP Zip:	29202-0191
SCRBCA Class Code:	CLASS3BF
Project Manager:	PADGETT, JOEL P
Release Fin Type Code:	WS

Release Date:	01/20/1997
Cleanup Complete Date:	04/21/1998
Depth to Ground Water:	Not reported
Ground Water Flow Direction:	Not reported
Release Number:	2
Confirmed date:	02/13/1997
RP Name:	SCDOT
RP Address:	PO BOX 191
RP City:	COLUMBIA
RP State:	SC
RP Zip:	29202-0191
SCRBCA Class Code:	CLASS5B
Project Manager:	PADGETT, JOEL P
Release Fin Type Code:	W25

NORTH CHARLESTON MAINT FACILITY (Continued) **U004017038**

Release Date:	12/30/1991
Cleanup Complete Date:	04/08/2004
Depth to Ground Water:	7.230
Ground Water Flow Direction:	NW
Release Number:	1
Confirmed date:	03/23/1992
RP Name:	SCDOT
RP Address:	PO BOX 191
RP City:	COLUMBIA
RP State:	SC
RP Zip:	29202-0191
SCRBCA Class Code:	CLASS3BF
Project Manager:	BRINEY, STEPHANIE M
Release Fin Type Code:	DS

UST:

Name:	NORTH CHARLESTON MAINT FACILITY
Address:	6355 FAIN BLVD
City:	NORTH CHARLESTON
Facility ID:	01078
Permit:	P 01078
Owner:	SC DEPARTMENT OF TRANSPORTATION
Owner Address:	PO BOX 191
Owner City, st, zip:	COLUMBIA SC 29202-0191
Owner Phone:	803-786-0128
Tank ID:	1
Status:	**Abandoned**
Capacity:	10000
Product:	Gasoline
Calcage:	10
Name:	NORTH CHARLESTON MAINT FACILITY
Address:	6355 FAIN BLVD
City:	NORTH CHARLESTON
Tank ID:	2
Status:	**Abandoned**
Capacity:	8000
Product:	Gasoline
Calcage:	15
Name:	NORTH CHARLESTON MAINT FACILITY
Address:	6355 FAIN BLVD
City:	NORTH CHARLESTON
Tank ID:	3
Status:	**Abandoned**
Capacity:	150
Product:	Diesel fuel
Calcage:	Not reported
Name:	NORTH CHARLESTON MAINT FACILITY
Address:	6355 FAIN BLVD
City:	NORTH CHARLESTON

NORTH CHARLESTON MAINT FACILITY (Continued) **U004017038**

Tank ID: 4
Status: **Abandoned**
Capacity: 600
Product: Waste oil, burnt oil, used oil
Calcage: 6

Name: NORTH CHARLESTON MAINT FACILITY
Address: 6355 FAIN BLVD
City: NORTH CHARLESTON

Tank ID: 5
Status: **Abandoned**
Capacity: 10000
Product: Diesel fuel
Calcage: 0

Name: NORTH CHARLESTON MAINT FACILITY
Address: 6355 FAIN BLVD
City: NORTH CHARLESTON

Tank ID: 6
Status: **Abandoned**
Capacity: 10000
Product: Gasoline
Calcage: 0

Name: NORTH CHARLESTON MAINT FACILITY
Address: 6355 FAIN BLVD
City: NORTH CHARLESTON

Tank ID: 7
Status: **Currently in Use**
Capacity: 8000
Product: Gasoline RUL
Calcage: 0

Name: NORTH CHARLESTON MAINT FACILITY
Address: 6355 FAIN BLVD
City: NORTH CHARLESTON

Tank ID: 8
Status: **Currently in Use**
Capacity: 15000
Product: Diesel fuel
Calcage: 0

SC Financial Assurance 3:
Name: NORTH CHARLESTON MAINT FACILITY
Address: 6355 FAIN BLVD
City,State,Zip: NORTH CHARLESTON, SC 29406
Owner Name: SC DEPARTMENT OF TRANSPORTATION
Owner Address: PO BOX 191
Owner City: COLUMBIA
Owner State: SC
Owner Zip: 29202-0191
Mechanism: Exempt
Date Expired: Not reported

NORTH CHARLESTON MAINT FACILITY (Continued) **U004017038**

Bill: 2

SC GWIC:

Bureau:	BLWM
EAP ID:	Not reported
Solid Waste Permit #:	Not reported
Bureau of Land & Waste Management File #:	Not reported
Permit Number:	01078
WPC Permit:	Not reported
Program:	DUST
Contamination:	PETRO
Petroleum Products:	True
Volatile Organic Compounds:	False
Metals:	False
Nitrates or Potential to Nitrate:	False
Pesticides & Herbicides:	False
Polychlorinated Biphenyls:	False
Base, Neutral, & Acid Extractables:	False
Phenols:	False
Radionuclides Over Max Contaminant Levels:	False
Sources Not In Other Categories:	False
Source:	UST
Underground Storage Tanks:	True
Pits, Ponds, & Lagoons:	False
Spills & Leaks:	False
Landfills:	False
Aboveground Storage Tank:	False
Spray Irrigation:	False
Single-Event Spill:	False
Unpermitted Disposal:	False
Septic Tank/Tile Field:	False
Substances Not In Other Categories:	False
Sources of Contamination Undetermined:	False
Assessment:	Yes
Monitoring:	No
Remediation:	No
Surface Impact:	No
Drinking Water Well Impact:	No
Remarks:	Site ID # 01078. RBCA Classification 3BF1. Conducting investigation/Risk Assessment.

C17 Target Property **NORTH CHARLESTON MAINT FACILITY**
6355 FAIN BLVD
N CHARLESTON, SC 29406

FINDS **1007242236**
N/A

Site 6 of 7 in cluster C

Actual: 51 ft.

Focus Map: 4

FINDS:

Registry ID:	110017139522
Facility URL:	http://ofmpub.epa.gov/enviro/fii_query_detail.disp_program_facility?p_registry_id=110017139522

Environmental Interest/Information System:
SC-EFIS (South Carolina - Environmental Facility Information System) integrates information on environmental facilities, permits, violations, enforcement actions, and compliance activities needed to support regulatory requirements and target environmental quality improvements for the water, air, solid waste, and hazardous waste

NORTH CHARLESTON MAINT FACILITY (Continued) **1007242236**

program areas. The EFIS was developed by the state of South Carolina and Maine joined their system in 2004.

Click this hyperlink while viewing on your computer to access additional FINDS: detail in the EDR Site Report.

C18 **SC DEPT OF TRANSPORTATION CHARLESTON** **SC UST** **U004253263**
Target Property **6355 FAIN BLVD** **N/A**
CHARLESTON, SC

Site 7 of 7 in cluster C

Actual: 51 ft.
Focus Map: 4

UST:

Name:	SC DEPT OF TRANSPORTATION CHARLESTON
Address:	6355 FAIN BLVD
City:	CHARLESTON
Facility ID:	10045
Permit:	P 10045
Owner:	SC DEPT OF TRANSPORTATION CHARLESTON
Owner Address:	6355 FAIN ST
Owner City, st, zip:	CHARLESTON SC 29406
Owner Phone:	843-740-1665
Tank ID:	Not reported
Status:	**Not reported**
Capacity:	Not reported
Product:	Not reported
Calcage:	Not reported

---

19 **DANIEL ISLAND WOODWORKS INC** **FINDS** **1024404473**
Target Property **6333 FAIN BLVD** **N/A**
NORTH CHARLESTON, SC 29406

Actual: 48 ft.
Focus Map: 4

FINDS:

Registry ID:	110070319593
Facility URL:	http://ofmpub.epa.gov/enviro/fii_query_detail.disp_program_facility?p_registry_id=110070319593

Environmental Interest/Information System:
OSHA ESTABLISHMENT

Click this hyperlink while viewing on your computer to access additional FINDS: detail in the EDR Site Report.

D20 **SCDOT DIST 6 LAB** **RCRA-VSQG** **1000215115**
Target Property **6355 B FAIN BLVD** **SCD982099194**
CHARLESTON, SC 29406

Site 1 of 2 in cluster D

Actual: 46 ft.
Focus Map: 4

RCRA-VSQG:

Date form received by agency:	2002-05-28 00:00:00.0
Facility name:	SCDOT DIST 6 LAB
Facility address:	6355 B FAIN BLVD CHARLESTON, SC 29406
EPA ID:	SCD982099194
Mailing address:	FAIN BLVD

SCDOT DIST 6 LAB (Continued) **1000215115**

CHARLESTON, SC 29406
Contact: EVERETT PHIPPS
Contact address: FAIN BLVD
CHARLESTON, SC 29406
Contact country: US
Contact telephone: 843-740-1693
Contact email: Not reported
EPA Region: 04
Classification: Conditionally Exempt Small Quantity Generator
Description: Handler: generates 100 kg or less of hazardous waste per calendar month, and accumulates 1000 kg or less of hazardous waste at any time; or generates 1 kg or less of acutely hazardous waste per calendar month, and accumulates at any time: 1 kg or less of acutely hazardous waste; or 100 kg or less of any residue or contaminated soil, waste or other debris resulting from the cleanup of a spill, into or on any land or water, of acutely hazardous waste; or generates 100 kg or less of any residue or contaminated soil, waste or other debris resulting from the cleanup of a spill, into or on any land or water, of acutely hazardous waste during any calendar month, and accumulates at any time: 1 kg or less of acutely hazardous waste; or 100 kg or less of any residue or contaminated soil, waste or other debris resulting from the cleanup of a spill, into or on any land or water, of acutely hazardous waste

Owner/Operator Summary:
Owner/operator name: OPERNAME
Owner/operator address: OPERSTREET
OPERCITY, WY 99999
Owner/operator country: Not reported
Owner/operator telephone: 404-555-1212
Owner/operator email: Not reported
Owner/operator fax: Not reported
Owner/operator extension: Not reported
Legal status: Private
Owner/Operator Type: Operator
Owner/Op start date: Not reported
Owner/Op end date: Not reported

Owner/operator name: SC DEPT HWY & PUB TR
Owner/operator address: 6355-B FAIN ST
CHARLESTON, SC 29415
Owner/operator country: Not reported
Owner/operator telephone: 999-999-9999
Owner/operator email: Not reported
Owner/operator fax: Not reported
Owner/operator extension: Not reported
Legal status: Private
Owner/Operator Type: Owner
Owner/Op start date: Not reported
Owner/Op end date: Not reported

Handler Activities Summary:
U.S. importer of hazardous waste: No
Mixed waste (haz. and radioactive): No
Recycler of hazardous waste: No
Transporter of hazardous waste: No

SCDOT DIST 6 LAB (Continued) **1000215115**

Treater, storer or disposer of HW:	No
Underground injection activity:	No
On-site burner exemption:	No
Furnace exemption:	No
Used oil fuel burner:	No
Used oil processor:	No
User oil refiner:	No
Used oil fuel marketer to burner:	No
Used oil Specification marketer:	No
Used oil transfer facility:	No
Used oil transporter:	No

Historical Generators:

Date form received by agency: 2002-03-27 00:00:00.0
Site name: SCDOT MATERIALS TESTING LABORATORY
Classification: Small Quantity Generator

Date form received by agency: 1998-11-02 00:00:00.0
Site name: SCDOT MATERIALS TESTING LABORATORY
Classification: Small Quantity Generator

Hazardous Waste Summary:

. Waste code: F002
. Waste name: THE FOLLOWING SPENT HALOGENATED SOLVENTS: TETRACHLOROETHYLENE, METHYLENE CHLORIDE, TRICHLOROETHYLENE, 1,1,1-TRICHLOROETHANE, CHLOROBENZENE, 1,1,2-TRICHLORO-1,2,2-TRIFLUOROETHANE, ORTHO-DICHLOROBENZENE, TRICHLOROFLUOROMETHANE, AND 1,1,2, TRICHLOROETHANE; ALL SPENT SOLVENT MIXTURES/BLENDS CONTAINING, BEFORE USE, A TOTAL OF TEN PERCENT OR MORE (BY VOLUME) OF ONE OR MORE OF THE ABOVE HALOGENATED SOLVENTS OR THOSE SOLVENTS LISTED IN F001, F004, AND F005; AND STILL BOTTOMS FROM THE RECOVERY OF THESE SPENT SOLVENTS AND SPENT SOLVENT MIXTURES.

. Waste code: U226
. Waste name: ETHANE, 1,1,1-TRICHLORO- (OR) METHYL CHLOROFORM

Violation Status: No violations found

E21 **SPEEDWAY #624** **SC RGA LUST** **S114821783**
Target **2353 AVIATION AVE** **N/A**
Property **CHARLESTON, SC**

Site 1 of 11 in cluster E

Actual: **40 ft.**

Focus Map: **4**

RGA LUST:

1998	SPEEDWAY #624	2353 AVIATION AVE
1997	SPEEDWAY #624	2353 AVIATION AVE
1996	SPEEDWAY #624	2353 AVIATION AVE
1993	SPEEDWAY #624	2353 AVIATION AVE
1992	SPEEDWAY #624	2353 AVIATION AVE

E22 **VALUE NO 624** **EDR Hist Auto** **1021142184**
Target **2353 W AVIATION AVE** **N/A**
Property **NORTH CHARLESTON, SC 29406**

Site 2 of 11 in cluster E

Actual: EDR Hist Auto
40 ft.

Focus Map:
4

Year:	Name:	Type:
1994	VALUE NO 624	Gasoline Service Stations
1995	VALUE NO 624	Gasoline Service Stations
1996	VALUE NO 624	Gasoline Service Stations
1997	VALUE NO 624	Gasoline Service Stations
1998	SPEEDWAY SUPER AMERICA LLC	Gasoline Service Stations
2000	EL CHEAPO	Gasoline Service Stations
2001	EL CHEAPO	Gasoline Service Stations
2002	EL CHEAPO	Gasoline Service Stations

E23 **EL CHEAPOS** **SC LUST** **U003666014**
Target **2353 AVIATION AVE** **SC UST** **N/A**
Property **CHARLESTON, SC** **SC RCR**
SC Financial Assurance

Site 3 of 11 in cluster E **SC GWCI**

Actual: LUST:
40 ft.

Focus Map:
4

Name:	EL CHEAPOS
Address:	2353 AVIATION AVE
City,State,Zip:	CHARLESTON, SC 29406-4934
Release Number:	1
Facility ID:	01375
Release Status Number:	Not reported
Substance:	PETRO
Tank Owner Company Name:	SOMMERS OIL CO
Tank Owner Last Name:	Not reported
Tank Owner First name:	Not reported
NFA Date:	02/19/2008
Tank Owner City:	Not reported
Confirmed Date:	Not reported
Release Date:	12/28/1989
EID:	Not reported
Local Facility District:	Not reported
SCRBCA Class Number:	Not reported
Release Fin Type Code:	Not reported
Qualified:	Not reported
Release Source:	Not reported
Local Fac Last Name:	Not reported
Local Fac First Name:	Not reported
User Name:	PADGETJP
Cleanup Initiated Date:	08/06/1990
Prefix:	Not reported
Total Score:	3

LUST:

Release Date:	12/28/1989
Cleanup Complete Date:	Not reported
Depth to Ground Water:	7
Ground Water Flow Direction:	NE
Release Number:	1
Confirmed date:	08/06/1990
RP Name:	SPEEDWAY LLC

EL CHEAPOS (Continued) **U003666014**

RP Address: 500 SPEEDWAY DR
RP City: ENON
RP State: OH
RP Zip: 45323-1056
SCRBCA Class Code: CLASS3BF
Project Manager: PADGETT, JOEL P
Release Fin Type Code: WS

UST:
Name: EL CHEAPOS
Address: 2353 AVIATION AVE
City: CHARLESTON
Facility ID: 01375
Permit: P 01375
Owner: SOMMERS OIL CO
Owner Address: PO BOX 1869
Owner City, st, zip: RICHMOND HILL GA 31324-1869
Owner Phone: 912-756-5423

Tank ID: 1
Status: **Abandoned**
Capacity: 10000
Product: Gasoline
Calcage: 10

Name: EL CHEAPOS
Address: 2353 AVIATION AVE
City: CHARLESTON

Tank ID: 2
Status: **Abandoned**
Capacity: 10000
Product: Gasoline
Calcage: 10

Name: EL CHEAPOS
Address: 2353 AVIATION AVE
City: CHARLESTON

Tank ID: 3
Status: **Abandoned**
Capacity: 10000
Product: Gasoline
Calcage: 10

Name: EL CHEAPOS
Address: 2353 AVIATION AVE
City: CHARLESTON

Tank ID: 4
Status: **Abandoned**
Capacity: 10000
Product: Diesel fuel
Calcage: 10

Name: EL CHEAPOS

EL CHEAPOS (Continued) **U003666014**

Address: 2353 AVIATION AVE
City: CHARLESTON

Tank ID: 5
Status: **Abandoned**
Capacity: 10000
Product: Gasoline
Calcage: 0

Name: EL CHEAPOS
Address: 2353 AVIATION AVE
City: CHARLESTON

Tank ID: 6
Status: **Abandoned**
Capacity: 10000
Product: Multiple petroleum
Calcage: 0

RCR:
Name: EL CHEAPOS
Address: 2353 AVIATION AVE
City,State,Zip: CHARLESTON, SC 29406-4934
Entity Responsibility: Not reported
Region: Not reported
Tax Id: 472-00-00-097
Latitude: 32.90125
Longitude: -80.02622
Tracking Number: 01375
Regulatory Program: Not reported
Reported: 12/28/89
CU-MCL: 01/10/08
Unit Type: Not reported
Unit Number/Letter: Not reported
Area/Acres: Not reported
Affected Media: Not reported
Site/Unit: Not reported
Condtions: Not reported
Associated Response/Corrective Action: Not reported
Associated Chemicals Requiring: Not reported

SC Financial Assurance 3:
Name: EL CHEAPOS
Address: 2353 AVIATION AVE
City,State,Zip: CHARLESTON, SC 29406-4934
Owner Name: SOMMERS OIL CO
Owner Address: PO BOX 1869
Owner City: RICHMOND HILL
Owner State: GA
Owner Zip: 31324-1869
Mechanism: Self Insurance 280.101
Date Expired: 11/1/2007
Bill: 0

SC GWIC:
Bureau: BLWM

EL CHEAPOS (Continued) **U003666014**

EAP ID:	Not reported
Solid Waste Permit #:	Not reported
Bureau of Land & Waste Management File #:	Not reported
Permit Number:	01375
WPC Permit:	Not reported
Program:	DUST
Contamination:	PETRO
Petroleum Products:	True
Volatile Organic Compounds:	False
Metals:	False
Nitrates or Potential to Nitrate:	False
Pesticides & Herbicides:	False
Polychlorinated Biphenyls:	False
Base, Neutral, & Acid Extractables:	False
Phenols:	False
Radionuclides Over Max Contaminant Levels:	False
Sources Not In Other Categories:	False
Source:	UST
Underground Storage Tanks:	True
Pits, Ponds, & Lagoons:	False
Spills & Leaks:	False
Landfills:	False
Aboveground Storage Tank:	False
Spray Irrigation:	False
Single-Event Spill:	False
Unpermitted Disposal:	False
Septic Tank/Tile Field:	False
Substances Not In Other Categories:	False
Sources of Contamination Undetermined:	False
Assessment:	No
Monitoring:	No
Remediation:	Yes
Surface Impact:	No
Drinking Water Well Impact:	No
Remarks:	Site ID # 01375. RBCA Classification 3BF3. Monitored Natural Attenuation.

E24 **EL CHEAPOS** **SC RGA LUST** **S114809135**
Target **2353 AVIATION AVE** **N/A**
Property **CHARLESTON, SC**

Site 4 of 11 in cluster E

Actual: **40 ft.**

Focus Map: **4**

RGA LUST:

2012	EL CHEAPOS	2353 AVIATION AVE
2011	EL CHEAPOS	2353 AVIATION AVE
2010	EL CHEAPOS	2353 AVIATION AVE
2009	EL CHEAPOS	2353 AVIATION AVE
2008	EL CHEAPOS	2353 AVIATION AVE
2007	EL CHEAPOS	2353 AVIATION AVE
2006	EL CHEAPOS	2353 AVIATION AVE

EL CHEAPOS (Continued) **S114809135**

2005	EL CHEAPOS	2353 AVIATION AVE
2004	EL CHEAPOS	2353 AVIATION AVE
2003	EL CHEAPOS	2353 AVIATION AVE
2002	EL CHEAPOS	2353 AVIATION AVE
2000	EL CHEAPOS	2353 AVIATION AVE
1999	EL CHEAPOS	2353 AVIATION AVE

E25 **EL CHEAPOS** **FINDS** **1007260021**
Target Property **2353 AVIATION AVE** **N/A**
CHARLESTON, SC 29406

Site 5 of 11 in cluster E

Actual: **40 ft.**
Focus Map: 4

FINDS:
Registry ID: 110017331038
Facility URL: http://ofmpub.epa.gov/enviro/fii_query_detail.disp_program_facility?p_registry_id=110017331038

Environmental Interest/Information System:
SC-EFIS (South Carolina - Environmental Facility Information System) integrates information on environmental facilities, permits, violations, enforcement actions, and compliance activities needed to support regulatory requirements and target environmental quality improvements for the water, air, solid waste, and hazardous waste program areas. The EFIS was developed by the state of South Carolina and Maine joined their system in 2004.

Click this hyperlink while viewing on your computer to access additional FINDS: detail in the EDR Site Report.

E26 **CTP PARTNERS LLC** **FINDS** **1007237593**
Target Property **2355 AVIATION AVE** **N/A**
CHARLESTON, SC 29405

Site 6 of 11 in cluster E

Actual: **41 ft.**
Focus Map: 4

FINDS:
Registry ID: 110017091127
Facility URL: http://ofmpub.epa.gov/enviro/fii_query_detail.disp_program_facility?p_registry_id=110017091127

Environmental Interest/Information System:
SC-EFIS (South Carolina - Environmental Facility Information System) integrates information on environmental facilities, permits, violations, enforcement actions, and compliance activities needed to support regulatory requirements and target environmental quality improvements for the water, air, solid waste, and hazardous waste program areas. The EFIS was developed by the state of South Carolina and Maine joined their system in 2004.

Click this hyperlink while viewing on your computer to access additional FINDS: detail in the EDR Site Report.

E27 **EL CHEAPO** **EDR Hist Auto** **1022168704**
Target **2355 W AVIATION AVE** **N/A**
Property **NORTH CHARLESTON, SC 29406**

Site 7 of 11 in cluster E

Actual: EDR Hist Auto
41 ft.

Focus Map:
4

Year:	Name:	Type:
2001	CHARLESTON TRAVEL PLAZA INC	Gasoline Service Stations, NEC
2001	CTP PARTNERS LLC	Gasoline Service Stations, NEC
2002	CHARLESTON TRAVEL PLAZA INC	Gasoline Service Stations, NEC
2002	CTP PARTNERS LLC	Gasoline Service Stations, NEC
2003	CTP PARTNERS LLC	Gasoline Service Stations, NEC
2003	CHARLESTON TRAVEL PLAZA INC	Gasoline Service Stations, NEC
2004	EL CHEAPO	Gasoline Service Stations
2004	CHARLESTON TRAVEL PLAZA INC	Gasoline Service Stations, NEC
2004	CTP PARTNERS LLC	Gasoline Service Stations, NEC
2005	CHARLESTON TRAVEL PLAZA INC	Gasoline Service Stations, NEC
2005	EL CHEAPO	Gasoline Service Stations
2006	CHARLESTON TRAVEL PLAZA INC	Gasoline Service Stations, NEC
2006	EL CHEAPO	Gasoline Service Stations
2007	EL CHEAPO	Gasoline Service Stations
2007	CHARLESTON TRAVEL PLAZA INC	Gasoline Service Stations, NEC
2008	CHARLESTON TRAVEL PLAZA INC	Gasoline Service Stations, NEC
2008	EL CHEAPO	Gasoline Service Stations
2009	EL CHEAPO	Gasoline Service Stations
2010	EL CHEAPO	Gasoline Service Stations
2011	EL CHEAPO	Gasoline Service Stations

F28 **CHARLESTON EQUITIES INC** **FINDS** **1007237690**
Target **AVIATION AVE** **N/A**
Property **CHARLESTON, SC 29406**

Site 1 of 3 in cluster F

Actual: FINDS:
54 ft.
Registry ID: 110017092153
Focus Map: Facility URL: http://ofmpub.epa.gov/enviro/fii_query_detail.disp_program_facility?p_registry_id=110017092153
4

Environmental Interest/Information System:
SC-EFIS (South Carolina - Environmental Facility Information System) integrates information on environmental facilities, permits, violations, enforcement actions, and compliance activities needed to support regulatory requirements and target environmental quality improvements for the water, air, solid waste, and hazardous waste program areas. The EFIS was developed by the state of South Carolina and Maine joined their system in 2004.

Click this hyperlink while viewing on your computer to access additional FINDS: detail in the EDR Site Report.

F29 **HAWTHORNE AVIATION** **FINDS** **1007245261**
Target **AVIATION AVE** **N/A**
Property **CHARLESTON, SC 29406**

Site 2 of 3 in cluster F

Actual: **54 ft.**

Focus Map: **4**

FINDS:
Registry ID: 110017171095
Facility URL: http://ofmpub.epa.gov/enviro/fii_query_detail.disp_program_facility?p_registry_id=110017171095

Environmental Interest/Information System:
SC-EFIS (South Carolina - Environmental Facility Information System) integrates information on environmental facilities, permits, violations, enforcement actions, and compliance activities needed to support regulatory requirements and target environmental quality improvements for the water, air, solid waste, and hazardous waste program areas. The EFIS was developed by the state of South Carolina and Maine joined their system in 2004.

Click this hyperlink while viewing on your computer to access additional FINDS: detail in the EDR Site Report.

---

30 **ENGILITY CORP** **RCRA-VSQG** **1011491098**
Target **5965 CORE RD STE 612** **SCR000769968**
Property **NORTH CHARLESTON, SC 29406**

Actual: **55 ft.**

Focus Map: **4**

RCRA-VSQG:
Date form received by agency: 2012-07-16 00:00:00.0
Facility name: ENGILITY CORP
Facility address: 5965 CORE RD STE 612
NORTH CHARLESTON, SC 29406
EPA ID: SCR000769968
Mailing address: CORE RD STE 612
NORTH CHARLESTON, SC 29406
Contact: DAVID HAWKINS
Contact address: CORE RD STE 612
NORTH CHARLESTON, SC 29406
Contact country: US
Contact telephone: 843-824-2227
Contact email: Not reported
EPA Region: 04
Land type: Private
Classification: Conditionally Exempt Small Quantity Generator
Description: Handler: generates 100 kg or less of hazardous waste per calendar month, and accumulates 1000 kg or less of hazardous waste at any time; or generates 1 kg or less of acutely hazardous waste per calendar month, and accumulates at any time: 1 kg or less of acutely hazardous waste; or 100 kg or less of any residue or contaminated soil, waste or other debris resulting from the cleanup of a spill, into or on any land or water, of acutely hazardous waste; or generates 100 kg or less of any residue or contaminated soil, waste or other debris resulting from the cleanup of a spill, into or on any land or water, of acutely hazardous waste during any calendar month, and accumulates at any time: 1 kg or less of acutely hazardous waste; or 100 kg or less of any residue or contaminated soil, waste or other debris resulting from the cleanup of a spill, into or on any land or water, of acutely hazardous waste

Owner/Operator Summary:
Owner/operator name: L3 COMMUNICATIONS

ENGILITY CORP (Continued) **1011491098**

Owner/operator address: THIRD AVE
NEW YORK, NY 10016
Owner/operator country: US
Owner/operator telephone: 212-697-1111
Owner/operator email: Not reported
Owner/operator fax: Not reported
Owner/operator extension: Not reported
Legal status: Private
Owner/Operator Type: Owner
Owner/Op start date: 2008-05-20 00:00:00.
Owner/Op end date: Not reported

Owner/operator name: ENGILITY CORP
Owner/operator address: CENTERVIEW DR
CHANTILLY, VA 20151
Owner/operator country: US
Owner/operator telephone: 703-708-1400
Owner/operator email: Not reported
Owner/operator fax: Not reported
Owner/operator extension: Not reported
Legal status: Private
Owner/Operator Type: Operator
Owner/Op start date: 2012-07-18 00:00:00.
Owner/Op end date: Not reported

Owner/operator name: ENGILITY CORP
Owner/operator address: CENTERVIEW DR
CHANTILLY, VA 20151
Owner/operator country: US
Owner/operator telephone: 703-708-1400
Owner/operator email: Not reported
Owner/operator fax: Not reported
Owner/operator extension: Not reported
Legal status: Private
Owner/Operator Type: Owner
Owner/Op start date: 2012-07-18 00:00:00.
Owner/Op end date: Not reported

Owner/operator name: L3 COMMUNICATIONS
Owner/operator address: THIRD AVE
NEW YORK, NY 10016
Owner/operator country: US
Owner/operator telephone: 212-697-1111
Owner/operator email: Not reported
Owner/operator fax: Not reported
Owner/operator extension: Not reported
Legal status: Private
Owner/Operator Type: Operator
Owner/Op start date: 2008-05-20 00:00:00.
Owner/Op end date: Not reported

Handler Activities Summary:
U.S. importer of hazardous waste: No
Mixed waste (haz. and radioactive): No
Recycler of hazardous waste: No
Transporter of hazardous waste: No
Treater, storer or disposer of HW: No

ENGILITY CORP (Continued) **1011491098**

Underground injection activity: No
On-site burner exemption: No
Furnace exemption: No
Used oil fuel burner: No
Used oil processor: No
User oil refiner: No
Used oil fuel marketer to burner: No
Used oil Specification marketer: No
Used oil transfer facility: No
Used oil transporter: No

Historical Generators:
Date form received by agency: 2012-01-19 00:00:00.0
Site name: L3 SERVICES NORTH CHARLESTON SC
Classification: Conditionally Exempt Small Quantity Generator

Date form received by agency: 2011-07-05 00:00:00.0
Site name: L3 SERVICES NORTH CHARLESTON SC
Classification: Conditionally Exempt Small Quantity Generator

Date form received by agency: 2008-05-20 00:00:00.0
Site name: L3 COMMUNICATIONS
Classification: Conditionally Exempt Small Quantity Generator

Hazardous Waste Summary:

. Waste code: D001
. Waste name: IGNITABLE WASTE

. Waste code: D008
. Waste name: LEAD

. Waste code: D035
. Waste name: METHYL ETHYL KETONE

. Waste code: F003
. Waste name: THE FOLLOWING SPENT NONHALOGENATED SOLVENTS: XYLENE, ACETONE, ETHYL ACETATE, ETHYL BENZENE, ETHYL ETHER, METHYL ISOBUTYL KETONE, N-BUTYL ALCOHOL, CYCLOHEXANONE, AND METHANOL; ALL SPENT SOLVENT MIXTURES/BLENDS CONTAINING, BEFORE USE, ONLY THE ABOVE SPENT NONHALOGENATED SOLVENTS; AND ALL SPENT SOLVENT MIXTURES/BLENDS CONTAINING, BEFORE USE, ONE OR MORE OF THE ABOVE NONHALOGENATED SOLVENTS, AND A TOTAL OF TEN PERCENT OR MORE (BY VOLUME) OF ONE OR MORE OF THOSE SOLVENTS LISTED IN F001, F002, F004, AND F005; AND STILL BOTTOMS FROM THE RECOVERY OF THESE SPENT SOLVENTS AND SPENT SOLVENT MIXTURES.

Violation Status: No violations found

F31 **ENGILITY CORP** **FINDS** **1011923736**
Target **5965 CORE RD STE 612** **ECHO** **N/A**
Property **NORTH CHARLESTON, SC 29406**

Site 3 of 3 in cluster F

Actual: **55 ft.**
Focus Map: **4**

FINDS:
Registry ID: 110037443237
Facility URL: http://ofmpub.epa.gov/enviro/fii_query_detail.disp_program_facility?p_registry_id=110037443237

Environmental Interest/Information System:
RCRAInfo is a national information system that supports the Resource Conservation and Recovery Act (RCRA) program through the tracking of events and activities related to facilities that generate, transport, and treat, store, or dispose of hazardous waste. RCRAInfo allows RCRA program staff to track the notification, permit, compliance, and corrective action activities required under RCRA.

Click this hyperlink while viewing on your computer to access additional FINDS: detail in the EDR Site Report.

ECHO:
Envid: 1011923736
Registry ID: 110037443237
DFR URL: http://echo.epa.gov/detailed-facility-report?fid=110037443237

G32 **PEARLSTINE REAL ESTATE** **FINDS** **1007651159**
Target **5900 CORE RD** **N/A**
Property **CHARLESTON, SC 29406**

Site 1 of 2 in cluster G

Actual: **53 ft.**
Focus Map: **4**

FINDS:
Registry ID: 110019921502
Facility URL: http://ofmpub.epa.gov/enviro/fii_query_detail.disp_program_facility?p_registry_id=110019921502

Environmental Interest/Information System:
SC-EFIS (South Carolina - Environmental Facility Information System) integrates information on environmental facilities, permits, violations, enforcement actions, and compliance activities needed to support regulatory requirements and target environmental quality improvements for the water, air, solid waste, and hazardous waste program areas. The EFIS was developed by the state of South Carolina and Maine joined their system in 2004.

Click this hyperlink while viewing on your computer to access additional FINDS: detail in the EDR Site Report.

G33 **BANK OF AMERICA SC1-325** **SC ASBESTOS** **S125238020**
Target **5900 CORE AVE** **N/A**
Property **CHARLESTON, SC**

Site 2 of 2 in cluster G

Actual: **53 ft.**
Focus Map: **4**

ASBESTOS:
Name: BANK OF AMERICA SC1-325
Address: 5900 CORE AVE
Address 2: Not reported
City,State,Zip: CHARLESTON, SC

BANK OF AMERICA SC1-325 (Continued) **S125238020**

Permit No:	R1907148
Activity:	Not reported
Bus Phone:	Not reported
Co Name:	Not reported
District:	Charleston EQC Office
Permit Type:	Removal
Sub Type:	Not reported
Local Facility:	Not reported
Disposition:	Not reported
Description:	Not reported
Glove:	N
Fri:	N
Other:	Joint Compound 083

H34 **SMITHS TEN MILE SHELL** **EDR Hist Auto** **1020203172**
Target **2046 REMOUNT ROAD** **N/A**
Property **CHARLESTON, SC 29406**

Site 1 of 4 in cluster H

Actual: EDR Hist Auto
65 ft.

Focus Map:
4

Year:	Name:	Type:
1976	SMITHS TEN MILE SHELL	Gasoline Service Stations
1977	SMITHS TEN MILE SHELL	Gasoline Service Stations
1978	SMITHS TEN MILE SHELL	Gasoline Service Stations
1979	SMITHS TEN MILE SHELL	Gasoline Service Stations
1979	SMITHS TEN MILE SHELL	Gasoline Service Stations
1980	SMITHS TEN MILE SHELL	Gasoline Service Stations
1982	SMITHS TEN MILE SHELL	Gasoline Service Stations
1983	SMITHS TEN MILE SHELL	Gasoline Service Stations

---

35 **ANNEX TO CHARLESTON NAVAL COMPLEX** **FINDS** **1000914389**
Target **BLDG 2513 C AVE** **ECHO** **N/A**
Property **N CHARLESTON, SC 99999**

FINDS:
Registry ID: 110001138581
Actual: Facility URL: http://ofmpub.epa.gov/enviro/fii_query_detail.disp_program_facility?p_registry_id=110001138581
55 ft.

Focus Map:
4

Environmental Interest/Information System:
RCRAInfo is a national information system that supports the Resource Conservation and Recovery Act (RCRA) program through the tracking of events and activities related to facilities that generate, transport, and treat, store, or dispose of hazardous waste. RCRAInfo allows RCRA program staff to track the notification, permit, compliance, and corrective action activities required under RCRA.
HAZARDOUS WASTE BIENNIAL REPORTER

Click this hyperlink while viewing on your computer to access additional FINDS: detail in the EDR Site Report.

ECHO:
Envid: 1000914389
Registry ID: 110001138581
DFR URL: http://echo.epa.gov/detailed-facility-report?fid=110001138581

I36 **BURNSIDE DODGE** **SC RGA LUST** **S114805558**
Target **2049 REMOUNT RD** **N/A**
Property **N CHARLESTON, SC**

Site 1 of 10 in cluster I

Actual: **61 ft.**
Focus Map: **4**

RGA LUST:

1998	BURNSIDE DODGE	2049 REMOUNT RD
1997	BURNSIDE DODGE	2049 REMOUNT RD
1996	BURNSIDE DODGE	2049 REMOUNT RD
1993	BURNSIDE DODGE	2049 REMOUNT RD
1992	BURNSIDE DODGE	2049 REMOUNT RD

I37 **ALTMAN DODGE INCORPORATED** **FINDS** **1000320146**
Target **2049 REMOUNT RD** **ECHO** **N/A**
Property **NORTH CHARLESTON, SC 29406**

Site 2 of 10 in cluster I

Actual: **61 ft.**
Focus Map: **4**

FINDS:
Registry ID: 110002255997
Facility URL: http://ofmpub.epa.gov/enviro/fii_query_detail.disp_program_facility?p_registry_id=110002255997

Environmental Interest/Information System:
SC-EFIS (South Carolina - Environmental Facility Information System) integrates information on environmental facilities, permits, violations, enforcement actions, and compliance activities needed to support regulatory requirements and target environmental quality improvements for the water, air, solid waste, and hazardous waste program areas. The EFIS was developed by the state of South Carolina and Maine joined their system in 2004.
RCRAInfo is a national information system that supports the Resource Conservation and Recovery Act (RCRA) program through the tracking of events and activities related to facilities that generate, transport, and treat, store, or dispose of hazardous waste. RCRAInfo allows RCRA program staff to track the notification, permit, compliance, and corrective action activities required under RCRA.

Click this hyperlink while viewing on your computer to access additional FINDS: detail in the EDR Site Report.

ECHO:
Envid: 1000320146
Registry ID: 110002255997
DFR URL: http://echo.epa.gov/detailed-facility-report?fid=110002255997

I38 **ALTMAN DODGE INC** **RCRA NonGen / NLR** **1007115656**
Target **2049 REMOUNT RD** **SCD981931702**
Property **NORTH CHARLESTON, SC 29406**

Site 3 of 10 in cluster I

Actual:
61 ft.

Focus Map:
4

RCRA NonGen / NLR:

Date form received by agency:	2008-04-18 00:00:00.0
Facility name:	ALTMAN DODGE INC
Facility address:	2049 REMOUNT RD NORTH CHARLESTON, SC 29406
EPA ID:	SCD981931702
Mailing address:	REMOUNT RD NORTH CHARLESTON, SC 29406
Contact:	MARY RIDDE
Contact address:	2049 REMOUNT RD NORTH CHARLESTON, SC 29406
Contact country:	US
Contact telephone:	803-747-0461
Contact email:	Not reported
EPA Region:	04
Classification:	Non-Generator
Description:	Handler: Non-Generators do not presently generate hazardous waste

Owner/Operator Summary:

Owner/operator name:	ALTMAN DODGE
Owner/operator address:	REMOUNT RD N CHARLESTON, SC 29406
Owner/operator country:	US
Owner/operator telephone:	843-999-9999
Owner/operator email:	Not reported
Owner/operator fax:	Not reported
Owner/operator extension:	Not reported
Legal status:	Private
Owner/Operator Type:	Operator
Owner/Op start date:	2003-01-31 00:00:00.
Owner/Op end date:	Not reported

Owner/operator name:	WARREN ALTMAN
Owner/operator address:	2049 REMOUNT RD CHARLESTON, SC 29406
Owner/operator country:	Not reported
Owner/operator telephone:	803-747-0461
Owner/operator email:	Not reported
Owner/operator fax:	Not reported
Owner/operator extension:	Not reported
Legal status:	Private
Owner/Operator Type:	Owner
Owner/Op start date:	Not reported
Owner/Op end date:	Not reported

Handler Activities Summary:

U.S. importer of hazardous waste:	No
Mixed waste (haz. and radioactive):	No
Recycler of hazardous waste:	No
Transporter of hazardous waste:	No
Treater, storer or disposer of HW:	No
Underground injection activity:	No

ALTMAN DODGE INC (Continued) **1007115656**

On-site burner exemption: No
Furnace exemption: No
Used oil fuel burner: No
Used oil processor: No
User oil refiner: No
Used oil fuel marketer to burner: No
Used oil Specification marketer: No
Used oil transfer facility: No
Used oil transporter: No

Historical Generators:
Date form received by agency: 2003-01-31 00:00:00.0
Site name: ALTMAN DODGE INC
Classification: Small Quantity Generator

Date form received by agency: 1994-09-29 00:00:00.0
Site name: ALTMAN DODGE INC
Classification: Small Quantity Generator

Hazardous Waste Summary:

. Waste code: D001
. Waste name: IGNITABLE WASTE

. Waste code: D006
. Waste name: CADMIUM

. Waste code: D008
. Waste name: LEAD

. Waste code: D018
. Waste name: BENZENE

. Waste code: D035
. Waste name: METHYL ETHYL KETONE

. Waste code: D039
. Waste name: TETRACHLOROETHYLENE

. Waste code: D040
. Waste name: TRICHLORETHYLENE

. Waste code: F001
. Waste name: THE FOLLOWING SPENT HALOGENATED SOLVENTS USED IN DEGREASING: TETRACHLOROETHYLENE, TRICHLORETHYLENE, METHYLENE CHLORIDE, 1,1,1-TRICHLOROETHANE, CARBON TETRACHLORIDE AND CHLORINATED FLUOROCARBONS; ALL SPENT SOLVENT MIXTURES/BLENDS USED IN DEGREASING CONTAINING, BEFORE USE, A TOTAL OF TEN PERCENT OR MORE (BY VOLUME) OF ONE OR MORE OF THE ABOVE HALOGENATED SOLVENTS OR THOSE SOLVENTS LISTED IN F002, F004, AND F005; AND STILL BOTTOMS FROM THE RECOVERY OF THESE SPENT SOLVENTS AND SPENT SOLVENT MIXTURES.

. Waste code: F002
. Waste name: THE FOLLOWING SPENT HALOGENATED SOLVENTS: TETRACHLOROETHYLENE, METHYLENE CHLORIDE, TRICHLOROETHYLENE, 1,1,1-TRICHLOROETHANE, CHLOROBENZENE, 1,1,2-TRICHLORO-1,2,2-TRIFLUOROETHANE,

ALTMAN DODGE INC (Continued) **1007115656**

ORTHO-DICHLOROBENZENE, TRICHLOROFLUOROMETHANE, AND 1,1,2, TRICHLOROETHANE; ALL SPENT SOLVENT MIXTURES/BLENDS CONTAINING, BEFORE USE, A TOTAL OF TEN PERCENT OR MORE (BY VOLUME) OF ONE OR MORE OF THE ABOVE HALOGENATED SOLVENTS OR THOSE SOLVENTS LISTED IN F001, F004, AND F005; AND STILL BOTTOMS FROM THE RECOVERY OF THESE SPENT SOLVENTS AND SPENT SOLVENT MIXTURES.

. Waste code: F003
. Waste name: THE FOLLOWING SPENT NONHALOGENATED SOLVENTS: XYLENE, ACETONE, ETHYL ACETATE, ETHYL BENZENE, ETHYL ETHER, METHYL ISOBUTYL KETONE, N-BUTYL ALCOHOL, CYCLOHEXANONE, AND METHANOL; ALL SPENT SOLVENT MIXTURES/BLENDS CONTAINING, BEFORE USE, ONLY THE ABOVE SPENT NONHALOGENATED SOLVENTS; AND ALL SPENT SOLVENT MIXTURES/BLENDS CONTAINING, BEFORE USE, ONE OR MORE OF THE ABOVE NONHALOGENATED SOLVENTS, AND A TOTAL OF TEN PERCENT OR MORE (BY VOLUME) OF ONE OR MORE OF THOSE SOLVENTS LISTED IN F001, F002, F004, AND F005; AND STILL BOTTOMS FROM THE RECOVERY OF THESE SPENT SOLVENTS AND SPENT SOLVENT MIXTURES.

. Waste code: F004
. Waste name: THE FOLLOWING SPENT NONHALOGENATED SOLVENTS: CRESOLS, CRESYLIC ACID, AND NITROBENZENE; AND THE STILL BOTTOMS FROM THE RECOVERY OF THESE SOLVENTS; ALL SPENT SOLVENT MIXTURES/BLENDS CONTAINING, BEFORE USE, A TOTAL OF TEN PERCENT OR MORE (BY VOLUME) OF ONE OR MORE OF THE ABOVE NONHALOGENATED SOLVENTS OR THOSE SOLVENTS LISTED IN F001, F002, AND F005; AND STILL BOTTOMS FROM THE RECOVERY OF THESE SPENT SOLVENTS AND SPENT SOLVENT MIXTURES.

Violation Status: No violations found

I39 **STROM ALTMAN DODGE SUZUKI** **SC SHWS** **S118868500**
Target **2049 REMOUNT RD** **SC AUL** **N/A**
Property **N CHARLESTON, SC 29406** **SC ALLSITES**

Site 4 of 10 in cluster I

Actual: **61 ft.**

Focus Map: **4**

SHWS:
Name: STROM ALTMAN DODGE SUZUKI
Address: 2049 REMOUNT RD
City,State,Zip: N CHARLESTON, SC 29406-3296
EPA ID: SCS123457717

Name: STROM ALTMAN DODGE SUZUKI
Address: 2049 REMOUNT RD
Address 2: Not reported
City,State,Zip: N CHARLESTON, SC 29406-3296

N CHARLESTON, SC 29406-3296:
Owner: HUDSON RIVERS AVENUE PROPERTY LLC
Latitude / Longitude: 32.898319 / -80.015928
Project Status: COMP
Execute Date: 08/17/2016
Restriction File Date: 06/26/2017
Cleanup Contract Complete Date: 07/14/2017
Project Complete Date: 07/14/2017
File Number: 58369
Land Use Restriction: Not yet determined.
Contamination on Site: Please call 803-898-2000 for this information.
Brownfield Type: Not reported

STROM ALTMAN DODGE SUZUKI (Continued) **S118868500**

Fund 128(A) Utilized:	No
Respond Action Planned:	No
Acreage:	3.09

ALLSITES:

Name:	STROM ALTMAN DODGE SUZUKI
Address:	2049 REMOUNT RD
City,State,Zip:	N CHARLESTON, SC 29406-3296
Brownfield:	Not reported
Brownfield Type:	Not reported
Funds Used:	No
Resp Action:	No
Permit Number:	Not reported
Program:	Not reported
Owner:	HUDSON RIVERS AVENUE PROPERTY LLC
Project Status Code:	COMP
Execute Date:	08/17/2016
Restrictions Filed Date:	6/26/2017
Cleanup Contract Complete Date:	07/14/2017
Project Complete Date:	7/14/2017
File Number:	58369
Land Use Restriction:	Not yet determined.
Contamination On Site:	Please call 803-898-2000 for this information.
Acreage:	3.09
Soil Contamination Desc:	Not reported
Soil COCS:	Not reported
SW Sed Contamination Desc:	Not reported
SW COCS:	Not reported
GW Contamination Desc:	Not reported
GW COCS:	Not reported
Air Contamination Desc:	Not reported
Air COCS:	Not reported
Lat:	32.898319
Long:	-80.015928

I40 Target Property **STROM ALTMAN DODGE SUZUKI**
2049 REMOUNT RD
N CHARLESTON, SC 29406

SC VCP **S118559119**
SC BROWNFIELDS **N/A**

Site 5 of 10 in cluster I

Actual: 61 ft.

Focus Map: 4

VCP:

Name:	STROM ALTMAN DODGE SUZUKI
Address:	2049 REMOUNT RD
City,State,Zip:	N CHARLESTON, SC 29406-3296
Person Company:	HUDSON RIVERS AVENUE PROPERTY LLC
Prim Address 1:	225 SEVEN FARMS DR
Prim Address 2:	STE 200
Prim City:	CHARLESTON
Prim State:	SC
Prim Zip:	29492
Type Brownfield:	Not reported
Contact:	DAVID HUDSON
Status code:	COMP
File Number:	58369
Exec Date:	17-Aug-16
Contract Mailed Date:	22-Jun-16

STROM ALTMAN DODGE SUZUKI (Continued) **S118559119**

Date Terminated:	Not reported
Contract #:	16-6401-NRP
Contract Type:	NRP
Contract Manager:	BERENBROK MARK K
Acreage:	3.09
COC Issued Date:	14-Jul-17
RC Executed Date:	26-Jun-17
I C Received:	7-Apr-16
Workplan Due:	28-Sep-16
Workplan Receive:	29-Sep-16
Workplan Reviewed:	8-Nov-16
Workplan Approved:	8-Nov-16
Report Receive:	27-Mar-17
Report Reviewed:	8-May-17
Report Approved:	8-Jun-17
Cap Approved:	Not reported

SC BROWNFIELD:

Name:	STROM ALTMAN DODGE SUZUKI
Address:	2049 REMOUNT RD
City,State,Zip:	N CHARLESTON, SC 29406-3296
Contract Number:	16-6401-NRP
Contract Type:	NRP
File Number:	58369
Contract Manager:	BERENBROK MARK K
Person Company:	HUDSON RIVERS AVENUE PROPERTY LLC
Primary Address1:	225 SEVEN FARMS DR
Primary Address2:	STE 200
Primary City:	CHARLESTON
Primary State Code:	SC
Primary Zip Code:	29492
Type Brownfield:	Not reported
Acreage:	3.09
Contract Executed:	17-Aug-16
COC Date Issued:	14-Jul-17
RC Executed:	26-Jun-17
Contact:	DAVID HUDSON
Status Code:	COMP
IC Received:	7-Apr-16
Workplan Due:	28-Sep-16
Workplan Received:	29-Sep-16
Workplan Reviewed:	8-Nov-16
Workplan Approved:	8-Nov-16
Report Received:	27-Mar-17
Report Reviewed:	8-May-17
Report Approved:	8-Jun-17
Cap Approved:	Not reported
Contract Mailed:	22-Jun-16
Date Terminated:	Not reported

I41 **ALTMAN DODGE** **SC RGA LUST** **S114803774**
Target **2049 REMOUNT RD** **N/A**
Property **N CHARLESTON, SC**

Site 6 of 10 in cluster I

Actual: **61 ft.**

Focus Map: **4**

RGA LUST:

2003	ALTMAN DODGE	2049 REMOUNT RD
2001	ALTMAN DODGE	2049 REMOUNT RD
2000	ALTMAN DODGE	2049 REMOUNT RD
1999	ALTMAN DODGE	2049 REMOUNT RD

I42 **ALTMAN DODGE INC** **SC LUST** **U004017488**
Target **2049 REMOUNT RD** **SC UST** **N/A**
Property **NORTH CHARLESTON, SC**

Site 7 of 10 in cluster I

Actual: **61 ft.**

Focus Map: **4**

LUST:

Name:	ALTMAN DODGE INC
Address:	2049 REMOUNT RD
City,State,Zip:	NORTH CHARLESTO, SC 29406
Release Number:	1
Facility ID:	01324
Release Status Number:	Not reported
Substance:	PETRO
Tank Owner Company Name:	BURNSIDE, RICHARD
Tank Owner Last Name:	Not reported
Tank Owner First name:	Not reported
NFA Date:	01/15/2001
Tank Owner City:	Not reported
Confirmed Date:	Not reported
Release Date:	11/18/1991
EID:	Not reported
Local Facility District:	Not reported
SCRBCA Class Number:	Not reported
Release Fin Type Code:	Not reported
Qualified:	Not reported
Release Source:	Not reported
Local Fac Last Name:	Not reported
Local Fac First Name:	Not reported
User Name:	THOMADL
Cleanup Initiated Date:	07/29/1992
Prefix:	Not reported
Total Score:	1

LUST:

Release Date:	11/18/1991
Cleanup Complete Date:	01/15/2001
Depth to Ground Water:	Not reported
Ground Water Flow Direction:	Not reported
Release Number:	1
Confirmed date:	07/29/1992
RP Name:	BURNSIDE
RP Address:	RT 1 PO BOX 254
RP City:	BLYTHEWOOD
RP State:	SC

ALTMAN DODGE INC (Continued) **U004017488**

RP Zip: 29016-9801
SCRBCA Class Code: CLASS3BF
Project Manager: THOMA, DEBRA L
Release Fin Type Code: DS

UST:
Name: ALTMAN DODGE INC
Address: 2049 REMOUNT RD
City: NORTH CHARLESTON
Facility ID: 01324
Permit: N 01324
Owner: BURNSIDE, RICHARD N
Owner Address: RT 1 PO BOX 254
Owner City, st, zip: BLYTHEWOOD SC 29016-9801
Owner Phone: Not reported

Tank ID: 1
Status: **Abandoned**
Capacity: 1000
Product: Waste oil, burnt oil, used oil
Calcage: 20

Name: ALTMAN DODGE INC
Address: 2049 REMOUNT RD
City: NORTH CHARLESTON

Tank ID: 2
Status: **Abandoned**
Capacity: 1000
Product: Waste oil, burnt oil, used oil
Calcage: 20

I43 **ALTMAN DODGE INC** **SC RGA LUST** **S114803773**
Target **2049 REMOUNT RD** **N/A**
Property **NORTH CHARLESTON, SC**

Site 8 of 10 in cluster I

Actual: **61 ft.**
Focus Map: **4**

RGA LUST:

2012	ALTMAN DODGE INC	2049 REMOUNT RD
2011	ALTMAN DODGE INC	2049 REMOUNT RD
2010	ALTMAN DODGE INC	2049 REMOUNT RD
2009	ALTMAN DODGE INC	2049 REMOUNT RD
2008	ALTMAN DODGE INC	2049 REMOUNT RD
2006	ALTMAN DODGE INC	2049 REMOUNT RD

I44 **ALTMAN DODGE** **SC RGA LUST** **S114803775**
Target **2049 REMOUNT RD** **N/A**
Property **NORTH CHARLESTON, SC**

Site 9 of 10 in cluster I

Actual: **61 ft.**
Focus Map: **4**

RGA LUST:

2005	ALTMAN DODGE	2049 REMOUNT RD
2004	ALTMAN DODGE	2049 REMOUNT RD

J45 **MARINE CORPS RESERVE TRAINING CENTER** **SC SHWS** **S111930619**
Target **2517 VECTOR AVE** **SC VCP** **N/A**
Property **NORTH CHARLESTON, SC 29406** **SC BROWNFIELDS**
SC ALLSITES

Site 1 of 2 in cluster J

Actual: **59 ft.**
Focus Map: **4**

SHWS:

Name:	MARINE CORPS RESERVE TRAINING CENTER
Address:	2517 VECTOR AVE
City,State,Zip:	NORTH CHARLESTON, SC 29406-6176
EPA ID:	SCS123457449

VCP:

Name:	MARINE CORPS RESERVE TRAINING CENTER
Address:	2517 VECTOR AVE
City,State,Zip:	NORTH CHARLESTON, SC 29406-6176
Person Company:	NORTH CHARLESTON CITY OF
Prim Address 1:	PO BOX 190016
Prim Address 2:	Not reported
Prim City:	NORTH CHARLESTON
Prim State:	SC
Prim Zip:	29419-9016
Type Brownfield:	Not reported
Contact:	R. KEITH SUMMEY
Status code:	INCOMP
File Number:	58011
Exec Date:	16-Feb-17
Contract Mailed Date:	Not reported
Date Terminated:	Not reported
Contract #:	16-6104-NRP
Contract Type:	NRP
Contract Manager:	STAMPS JERRY M
Acreage:	5.59
COC Issued Date:	Not reported
RC Executed Date:	Not reported
I C Received:	3-Sep-14
Workplan Due:	Not reported
Workplan Receive:	Not reported
Workplan Reviewed:	Not reported
Workplan Approved:	Not reported
Report Receive:	Not reported
Report Reviewed:	Not reported
Report Approved:	Not reported
Cap Approved:	Not reported

SC BROWNFIELD:

Name:	MARINE CORPS RESERVE TRAINING CENTER
Address:	2517 VECTOR AVE

MARINE CORPS RESERVE TRAINING CENTER (Continued) **S111930619**

City,State,Zip:	NORTH CHARLESTON, SC 29406-6176
Contract Number:	16-6104-NRP
Contract Type:	NRP
File Number:	58011
Contract Manager:	STAMPS JERRY M
Person Company:	NORTH CHARLESTON CITY OF
Primary Address1:	PO BOX 190016
Primary Address2:	Not reported
Primary City:	NORTH CHARLESTON
Primary State Code:	SC
Primary Zip Code:	29419-9016
Type Brownfield:	Not reported
Acreage:	5.59
Contract Executed:	16-Feb-17
COC Date Issued:	Not reported
RC Executed:	Not reported
Contact:	R. KEITH SUMMEY
Status Code:	INCOMP
IC Received:	3-Sep-14
Workplan Due:	Not reported
Workplan Received:	Not reported
Workplan Reviewed:	Not reported
Workplan Approved:	Not reported
Report Received:	Not reported
Report Reviewed:	Not reported
Report Approved:	Not reported
Cap Approved:	Not reported
Contract Mailed:	Not reported
Date Terminated:	Not reported

ALLSITES:

Name:	MARINE CORPS RESERVE TRAINING CENTER
Address:	2517 VECTOR AVE
City,State,Zip:	NORTH CHARLESTON, SC 29406-6176
Brownfield:	Not reported
Brownfield Type:	Not reported
Funds Used:	No
Resp Action:	No
Permit Number:	Not reported
Program:	Not reported
Owner:	NORTH CHARLESTON CITY OF
Project Status Code:	INCOMP
Execute Date:	02/16/2017
Restrictions Filed Date:	Not yet recorded.
Cleanup Contract Complete Date:	Not reported
Project Complete Date:	Not yet completed.
File Number:	58011
Land Use Restriction:	We do not have enough information yet to determine whether restrictions will be required.
Contamination On Site:	Volatile Organic Compounds
Acreage:	Not reported
Soil Contamination Desc:	Not reported
Soil COCS:	Not reported
SW Sed Contamination Desc:	Not reported
SW COCS:	Not reported
GW Contamination Desc:	Not reported
GW COCS:	Not reported

MARINE CORPS RESERVE TRAINING CENTER (Continued) **S111930619**

Air Contamination Desc: Not reported
Air COCS: Not reported
Lat: 32.898816
Long: -80.023473

J46 **ANNEX TO CHARLESTON NAVAL COMPLEX** **FINDS** **1005791001**
Target **2511 COMMAND ST** **N/A**
Property **N CHARLESTON, SC 29419**

Site 2 of 2 in cluster J

Actual: **61 ft.**
Focus Map: **4**

FINDS:
Registry ID: 110002199674
Facility URL: http://ofmpub.epa.gov/enviro/fii_query_detail.disp_program_facility?p_registry_id=110002199674

Environmental Interest/Information System:
SC-EFIS (South Carolina - Environmental Facility Information System) integrates information on environmental facilities, permits, violations, enforcement actions, and compliance activities needed to support regulatory requirements and target environmental quality improvements for the water, air, solid waste, and hazardous waste program areas. The EFIS was developed by the state of South Carolina and Maine joined their system in 2004.

Click this hyperlink while viewing on your computer to access additional FINDS: detail in the EDR Site Report.

K47 **ERNS** **94269286**
Target **2099 REMOUNT RD** **N/A**
Property **NORTH CHARLESTON, SC**

Site 1 of 5 in cluster K

Actual: **59 ft.**
Focus Map: **4**

Click this hyperlink while viewing on your computer to access additional ERNS detail in the EDR Site Report.

L48 **N BOLAND CIRCLE SITE** **SC RGA LUST** **S114816408**
Target **RIVERS AVE & NORTH BOLAND CIRC** **N/A**
Property **NORTH CHARLESTON, SC**

Site 1 of 9 in cluster L

Actual: **61 ft.**
Focus Map: **4**

RGA LUST:

2006	N BOLAND CIRCLE SITE	RIVERS AVE & NORTH BOLAND CIRC
2005	N BOLAND CIRCLE SITE	RIVERS AVE & NORTH BOLAND CIRC
2004	N BOLAND CIRCLE SITE	RIVERS AVE & NORTH BOLAND CIRC

L49 **N BOLAND CIRCLE SITE** **SC RGA LUST** **S114816406**
Target Property **RIVERS AVE & N BOLAND CIRC** **N/A**
NORTH CHARLESTON, SC

Site 2 of 9 in cluster L

Actual: **61 ft.**

Focus Map: **4**

RGA LUST:

2012	N BOLAND CIRCLE SITE	RIVERS AVE & N BOLAND CIRC
2011	N BOLAND CIRCLE SITE	RIVERS AVE & N BOLAND CIRC
2010	N BOLAND CIRCLE SITE	RIVERS AVE & N BOLAND CIRC
2009	N BOLAND CIRCLE SITE	RIVERS AVE & N BOLAND CIRC
2008	N BOLAND CIRCLE SITE	RIVERS AVE & N BOLAND CIRC

L50 **N BOLAND CIRCLE SITE** **SC RGA LUST** **S114816407**
Target Property **RIVERS AVE & NORTH BOLAND CIRC** **N/A**
N CHARLESTON, SC

Site 3 of 9 in cluster L

Actual: **61 ft.**

Focus Map: **4**

RGA LUST:

2003	N BOLAND CIRCLE SITE	RIVERS AVE & NORTH BOLAND CIRC
2002	N BOLAND CIRCLE SITE	RIVERS AVE & NORTH BOLAND CIRC
2000	N BOLAND CIRCLE SITE	RIVERS AVE & NORTH BOLAND CIRC

L51 **NORTH BOLAND CIRCLE SITE** **SC RGA LUST** **S114816649**
Target Property **RIVERS AVE. & NORTH BOLAND CIRC** **N/A**
N CHARLESTON, SC

Site 4 of 9 in cluster L

Actual: **61 ft.**

Focus Map: **4**

RGA LUST:

1999	NORTH BOLAND CIRCLE SITE	RIVERS AVE. & NORTH BOLAND CIRC
1998	NORTH BOLAND CIRCLE SITE	RIVERS AVE. & NORTH BOLAND CIRC
1997	NORTH BOLAND CIRCLE SITE	RIVERS AVE. & NORTH BOLAND CIRC
1996	NORTH BOLAND CIRCLE SITE	RIVERS AVE. & NORTH BOLAND CIRC
1993	NORTH BOLAND CIRCLE SITE	RIVERS AVE. & NORTH BOLAND CIRC

L52 **N BOLAND CIRCLE SITE** **FINDS** **1007243059**
Target **RIVERS AVE & NORTH BOLAND CIRC** **N/A**
Property **NORTH CHARLESTON, SC 29**

Site 5 of 9 in cluster L

Actual: **61 ft.**
Focus Map: **4**

FINDS:
Registry ID: 110017148184
Facility URL: http://ofmpub.epa.gov/enviro/fii_query_detail.disp_program_facility?p_registry_id=110017148184

Environmental Interest/Information System:
SC-EFIS (South Carolina - Environmental Facility Information System) integrates information on environmental facilities, permits, violations, enforcement actions, and compliance activities needed to support regulatory requirements and target environmental quality improvements for the water, air, solid waste, and hazardous waste program areas. The EFIS was developed by the state of South Carolina and Maine joined their system in 2004.

Click this hyperlink while viewing on your computer to access additional FINDS: detail in the EDR Site Report.

L53 **N BOLAND CIRCLE SITE** **SC LUST** **U001120515**
Target **RIVERS AVE & N BOLAND CIRC** **SC UST** **N/A**
Property **NORTH CHARLESTON, SC** **SC GWCI**

Site 6 of 9 in cluster L

Actual: **61 ft.**
Focus Map: **4**

LUST:

Name:	N BOLAND CIRCLE SITE
Address:	RIVERS AVE & N BOLAND CIRC
City,State,Zip:	NORTH CHARLESTO, SC 29
Release Number:	1
Facility ID:	15318
Release Status Number:	5
Substance:	PETRO
Tank Owner Company Name:	GAS LITE SQUARE SHOPPING
Tank Owner Last Name:	GAS LITE SQUARE SHOPPING
Tank Owner First name:	Not reported
NFA Date:	07/31/2000
Tank Owner City:	CHARLESTON
Confirmed Date:	02/08/1994
Release Date:	10/28/1992
EID:	1784705
Local Facility District:	Charleston EQC Office
SCRBCA Class Number:	4AA
Release Fin Type Code:	QNW
Qualified:	Y
Release Source:	UST
Local Fac Last Name:	N BOLAND CIRCLE SITE
Local Fac First Name:	Not reported
User Name:	CORLEYHR
Cleanup Initiated Date:	02/08/1994
Prefix:	U
Total Score:	5

LUST:

Release Date:	10/28/1992
Cleanup Complete Date:	Not reported
Depth to Ground Water:	Not reported
Ground Water Flow Direction:	Not reported

N BOLAND CIRCLE SITE (Continued) **U001120515**

Release Number:	1
Confirmed date:	02/08/1994
RP Name:	GAS LITE SQUARE SHOPPING
RP Address:	PO BOX 1089
RP City:	CHARLESTON
RP State:	SC
RP Zip:	29402-1089
SCRBCA Class Code:	CLASS4AA
Project Manager:	CORLEY, H REED
Release Fin Type Code:	QNW

UST:

Name:	N BOLAND CIRCLE SITE
Address:	RIVERS AVE & N BOLAND CIRC
City:	NORTH CHARLESTON
Facility ID:	15318
Permit:	U 15318
Owner:	GAS LITE SQUARE SHOPPING
Owner Address:	PO BOX 1089
Owner City, st, zip:	CHARLESTON SC 29402-1089
Owner Phone:	843-577-5400
Tank ID:	1
Status:	**Abandoned**
Capacity:	Not reported
Product:	Gasoline
Calcage:	Not reported
Name:	N BOLAND CIRCLE SITE
Address:	RIVERS AVE & N BOLAND CIRC
City:	NORTH CHARLESTON
Tank ID:	2
Status:	**Abandoned**
Capacity:	Not reported
Product:	Gasoline
Calcage:	Not reported

SC GWIC:

Bureau:	BLWM
EAP ID:	Not reported
Solid Waste Permit #:	Not reported
Bureau of Land & Waste Management File #:	Not reported
Permit Number:	15318
WPC Permit:	Not reported
Program:	DUST
Contamination:	PETRO
Petroleum Products:	True
Volatile Organic Compounds:	False
Metals:	False
Nitrates or Potential to Nitrate:	False
Pesticides & Herbicides:	False
Polychlorinated Biphenyls:	False
Base, Neutral, & Acid Extractables:	False
Phenols:	False

N BOLAND CIRCLE SITE (Continued) **U001120515**

Radionuclides Over Max Contaminant Levels:	False
Sources Not In Other Categories:	False
Source:	UST
Underground Storage Tanks:	True
Pits, Ponds, & Lagoons:	False
Spills & Leaks:	False
Landfills:	False
Aboveground Storage Tank:	False
Spray Irrigation:	False
Single-Event Spill:	False
Unpermitted Disposal:	False
Septic Tank/Tile Field:	False
Substances Not In Other Categories:	False
Sources of Contamination Undetermined:	False
Assessment:	No
Monitoring:	Yes
Remediation:	No
Surface Impact:	No
Drinking Water Well Impact:	No
Remarks:	Site ID # 15318. RBCA Classification 4AA5. Inactive.

---

54 **PALMETTO WELLNESS CENTER** **FINDS** **1007257921**
Target Property **3782-A ASHLEY PHOSPHATE RD** **N/A**
CHARLESTON, SC 29418

Actual: 59 ft.

Focus Map: 4

FINDS:
Registry ID: 110017309018
Facility URL: http://ofmpub.epa.gov/enviro/fii_query_detail.disp_program_facility?p_registry_id=110017309018

Environmental Interest/Information System:
SC-EFIS (South Carolina - Environmental Facility Information System) integrates information on environmental facilities, permits, violations, enforcement actions, and compliance activities needed to support regulatory requirements and target environmental quality improvements for the water, air, solid waste, and hazardous waste program areas. The EFIS was developed by the state of South Carolina and Maine joined their system in 2004.

Click this hyperlink while viewing on your computer to access additional FINDS: detail in the EDR Site Report.

L55 **CREDIT CARS OF CHARLESTON** **FINDS** **1007245479**
Target Property **5659 RIVERS AVE** **N/A**
CHARLESTON, SC 29406

Site 7 of 9 in cluster L

Actual: 61 ft.

Focus Map: 4

FINDS:
Registry ID: 110017173360
Facility URL: http://ofmpub.epa.gov/enviro/fii_query_detail.disp_program_facility?p_registry_id=110017173360

Environmental Interest/Information System:
SC-EFIS (South Carolina - Environmental Facility Information System) integrates information on environmental facilities, permits, violations, enforcement actions, and compliance activities needed to support regulatory requirements and target environmental quality

CREDIT CARS OF CHARLESTON (Continued) **1007245479**

improvements for the water, air, solid waste, and hazardous waste program areas. The EFIS was developed by the state of South Carolina and Maine joined their system in 2004.

Click this hyperlink while viewing on your computer to access additional FINDS: detail in the EDR Site Report.

L56 **CREDIT CARS OF CHARLESTON** **SC RGA LUST** **S114807871**
Target **5659 RIVERS AVE** **N/A**
Property **CHARLESTON, SC**

Site 8 of 9 in cluster L

Actual: **61 ft.**

Focus Map: **4**

RGA LUST:

2006	CREDIT CARS OF CHARLESTON	5659 RIVERS AVE
2005	CREDIT CARS OF CHARLESTON	5659 RIVERS AVE
2004	CREDIT CARS OF CHARLESTON	5659 RIVERS AVE
2003	CREDIT CARS OF CHARLESTON	5659 RIVERS AVE
2002	CREDIT CARS OF CHARLESTON	5659 RIVERS AVE
2000	CREDIT CARS OF CHARLESTON	5659 RIVERS AVE
1999	CREDIT CARS OF CHARLESTON	5659 RIVERS AVE
1998	CREDIT CARS OF CHARLESTON	5659 RIVERS AVE
1997	CREDIT CARS OF CHARLESTON	5659 RIVERS AVE
1996	CREDIT CARS OF CHARLESTON	5659 RIVERS AVE
1993	CREDIT CARS OF CHARLESTON	5659 RIVERS AVE
1992	CREDIT CARS OF CHARLESTON	5659 RIVERS AVE

L57 **PALMETTO TEXACO** **EDR Hist Auto** **1020490649**
Target **5659 RIVERS AVENUE** **N/A**
Property **CHARLESTN HTS, SC 29405**

Site 9 of 9 in cluster L

Actual: **61 ft.**

Focus Map: **4**

EDR Hist Auto

Year:	Name:	Type:
1971	TADMAR GLASS CO	Automotive Repair Shops, NEC
1972	TADMAR GLASS CO	Automotive Repair Shops, NEC
1973	TADMAR GLASS CO	Automotive Repair Shops, NEC
1974	TADMAR GLASS CO	Automotive Repair Shops, NEC
1974	PALMETTO TEXACO	Gasoline Service Stations
1975	PALMETTO TEXACO	Gasoline Service Stations

M58 **TIP TOP CLEANERS** **RCRA NonGen / NLR** **1006817786**
Target **5647 RIVERS AVE** **SCR000764522**
Property **N CHARLESTON, SC 29406**

Site 1 of 6 in cluster M

Actual:
61 ft.

Focus Map:
4

RCRA NonGen / NLR:

Date form received by agency:	2008-01-24 00:00:00.0
Facility name:	TIP TOP CLEANERS
Facility address:	5647 RIVERS AVE N CHARLESTON, SC 29406
EPA ID:	SCR000764522
Mailing address:	RIVERS AVE N CHARLESTON, SC 29406
Contact:	NILESH PATEL
Contact address:	RIVERS AVE N CHARLESTON, SC 29406
Contact country:	US
Contact telephone:	843-529-0910
Contact email:	Not reported
EPA Region:	04
Land type:	Private
Classification:	Non-Generator
Description:	Handler: Non-Generators do not presently generate hazardous waste

Owner/Operator Summary:

Owner/operator name:	HEMLATA INC DBA TIP TOP CLEANERS
Owner/operator address:	RIVERS AVE N CHARLESTON, SC 29406
Owner/operator country:	Not reported
Owner/operator telephone:	843-529-0910
Owner/operator email:	Not reported
Owner/operator fax:	Not reported
Owner/operator extension:	Not reported
Legal status:	Private
Owner/Operator Type:	Owner
Owner/Op start date:	2003-05-20 00:00:00.
Owner/Op end date:	Not reported

Owner/operator name:	TIP TOP CLEANERS
Owner/operator address:	RIVERS AVE N CHARLESTON, SC 29406
Owner/operator country:	Not reported
Owner/operator telephone:	843-529-0910
Owner/operator email:	Not reported
Owner/operator fax:	Not reported
Owner/operator extension:	Not reported
Legal status:	Private
Owner/Operator Type:	Operator
Owner/Op start date:	2003-05-20 00:00:00.
Owner/Op end date:	Not reported

Handler Activities Summary:

U.S. importer of hazardous waste:	No
Mixed waste (haz. and radioactive):	No
Recycler of hazardous waste:	No
Transporter of hazardous waste:	No
Treater, storer or disposer of HW:	No

TIP TOP CLEANERS (Continued) **1006817786**

Underground injection activity: No
On-site burner exemption: No
Furnace exemption: No
Used oil fuel burner: No
Used oil processor: No
User oil refiner: No
Used oil fuel marketer to burner: No
Used oil Specification marketer: No
Used oil transfer facility: No
Used oil transporter: No

Historical Generators:
Date form received by agency: 2003-05-20 00:00:00.0
Site name: TIP TOP CLEANERS
Classification: Small Quantity Generator

Hazardous Waste Summary:

. Waste code: D007
. Waste name: CHROMIUM

. Waste code: D039
. Waste name: TETRACHLOROETHYLENE

. Waste code: D040
. Waste name: TRICHLORETHYLENE

. Waste code: F002
. Waste name: THE FOLLOWING SPENT HALOGENATED SOLVENTS: TETRACHLOROETHYLENE, METHYLENE CHLORIDE, TRICHLOROETHYLENE, 1,1,1-TRICHLOROETHANE, CHLOROBENZENE, 1,1,2-TRICHLORO-1,2,2-TRIFLUOROETHANE, ORTHO-DICHLOROBENZENE, TRICHLOROFLUOROMETHANE, AND 1,1,2, TRICHLOROETHANE; ALL SPENT SOLVENT MIXTURES/BLENDS CONTAINING, BEFORE USE, A TOTAL OF TEN PERCENT OR MORE (BY VOLUME) OF ONE OR MORE OF THE ABOVE HALOGENATED SOLVENTS OR THOSE SOLVENTS LISTED IN F001, F004, AND F005; AND STILL BOTTOMS FROM THE RECOVERY OF THESE SPENT SOLVENTS AND SPENT SOLVENT MIXTURES.

Facility Has Received Notices of Violations:
Regulation violated: SR - 262.34(c)(1)(ii)
Area of violation: Generators - General
Date violation determined: 2003-06-06 00:00:00.0
Date achieved compliance: 2003-07-11 00:00:00.0
Violation lead agency: State
Enforcement action: COMPLIANCE EVALUATION INSPECTION ON-SITE
Enforcement action date: 2003-06-10 00:00:00.0
Enf. disposition status: Not reported
Enf. disp. status date: Not reported
Enforcement lead agency: State
Proposed penalty amount: Not reported
Final penalty amount: Not reported
Paid penalty amount: Not reported

Regulation violated: SR - 265.173(a)
Area of violation: Generators - General
Date violation determined: 2003-06-06 00:00:00.0

TIP TOP CLEANERS (Continued) **1006817786**

Date achieved compliance: 2003-07-11 00:00:00.0
Violation lead agency: State
Enforcement action: COMPLIANCE EVALUATION INSPECTION ON-SITE
Enforcement action date: 2003-06-10 00:00:00.0
Enf. disposition status: Not reported
Enf. disp. status date: Not reported
Enforcement lead agency: State
Proposed penalty amount: Not reported
Final penalty amount: Not reported
Paid penalty amount: Not reported

Regulation violated: SR - 265.37(a)(1)
Area of violation: Generators - General
Date violation determined: 2003-06-06 00:00:00.0
Date achieved compliance: 2003-07-11 00:00:00.0
Violation lead agency: State
Enforcement action: COMPLIANCE EVALUATION INSPECTION ON-SITE
Enforcement action date: 2003-06-10 00:00:00.0
Enf. disposition status: Not reported
Enf. disp. status date: Not reported
Enforcement lead agency: State
Proposed penalty amount: Not reported
Final penalty amount: Not reported
Paid penalty amount: Not reported

Regulation violated: SR - 262.34(d)(5(ii)
Area of violation: Generators - General
Date violation determined: 2003-06-06 00:00:00.0
Date achieved compliance: 2003-07-11 00:00:00.0
Violation lead agency: State
Enforcement action: COMPLIANCE EVALUATION INSPECTION ON-SITE
Enforcement action date: 2003-06-10 00:00:00.0
Enf. disposition status: Not reported
Enf. disp. status date: Not reported
Enforcement lead agency: State
Proposed penalty amount: Not reported
Final penalty amount: Not reported
Paid penalty amount: Not reported

M59 **TIP TOP CLEANERS** **SC SHWS** **1007056777**
Target **5647 RIVERS AVE** **FINDS** **N/A**
Property **N CHARLESTON, SC 29406** **ECHO**

Site 2 of 6 in cluster M

Actual: **61 ft.**
Focus Map: **4**

SHWS:
Name: TIP TOP CLEANERS/FMR LENZ DRYCLEANING
Address: 5647 RIVERS AVE
City,State,Zip: NORTH CHARLESTON, SC 29406
EPA ID: SCDRY0056156

FINDS:
Registry ID: 110015322319
Facility URL: http://ofmpub.epa.gov/enviro/fii_query_detail.disp_program_facility?p_registry_id=110015322319

Environmental Interest/Information System:
SC-EFIS (South Carolina - Environmental Facility Information System) integrates information on environmental facilities, permits,

TIP TOP CLEANERS (Continued) **1007056777**

violations, enforcement actions, and compliance activities needed to support regulatory requirements and target environmental quality improvements for the water, air, solid waste, and hazardous waste program areas. The EFIS was developed by the state of South Carolina and Maine joined their system in 2004.
RCRAInfo is a national information system that supports the Resource Conservation and Recovery Act (RCRA) program through the tracking of events and activities related to facilities that generate, transport, and treat, store, or dispose of hazardous waste. RCRAInfo allows RCRA program staff to track the notification, permit, compliance, and corrective action activities required under RCRA.

Click this hyperlink while viewing on your computer to access additional FINDS: detail in the EDR Site Report.

ECHO:
Envid: 1007056777
Registry ID: 110015322319
DFR URL: http://echo.epa.gov/detailed-facility-report?fid=110015322319

M60 **TIP TOP CLEANERS/FMR LENZ DRYCLEA** **SC DRYCLEANERS** **S121477288**
Target Property **5647 RIVERS AVE** **N/A**
N CHARLESTON, SC

Site 3 of 6 in cluster M

Actual: 61 ft.
Focus Map: 4

Drycleaners:
BLWM Number: 56156
Rank: A
Priority Group Explanation: A

M61 **TIP TOP CLEANERS/FMR LENZ DRYCLEANING** **SC RGA HWS** **S114828152**
Target Property **5647 RIVERS AVE** **N/A**
NORTH CHARLESTON, SC

Site 4 of 6 in cluster M

Actual: 61 ft.
Focus Map: 4

RGA HWS:

2009	TIP TOP CLEANERS/FMR LENZ DRYCLEANING	5647 RIVERS AVE

M62 **PORT CITY CLEANERS & DYERS INC** **EDR Hist Cleaner** **1020065078**
Target Property **5647 RIVERS AVE** **N/A**
CHARLESTN HTS, SC 29405

Site 5 of 6 in cluster M

Actual: 61 ft.
Focus Map: 4

EDR Hist Cleaner

Year:	Name:	Type:
1969	PORT CITY CLEANERS & DYERS INC	Drycleaning Plants, Except Rugs

PORT CITY CLEANERS & DYERS INC (Continued) **1020065078**

1969	PORT CITY CLEANERS & DYERS INC	Drycleaning Plants, Except Rugs
1970	PORT CITY CLEANERS & DYERS INC	Drycleaning Plants, Except Rugs
1970	PORT CITY CLEANERS & DYERS INC	Drycleaning Plants, Except Rugs
1971	PORT CITY CLEANERS & DYERS INC	Drycleaning Plants, Except Rugs
1972	PORT CITY CLEANERS & DYERS INC	Drycleaning Plants, Except Rugs
1973	PORT CITY CLEANERS & DYERS INC	Drycleaning Plants, Except Rugs
2004	TIP TOP CLEANERS	Drycleaning Plants, Except Rugs
2005	TIP TOP CLEANERS	Drycleaning Plants, Except Rugs
2006	TIP TOP CLEANERS	Drycleaning Plants, Except Rugs
2007	TIP TOP CLEANERS	Drycleaning Plants, Except Rugs
2008	TIP TOP CLEANERS	Drycleaning Plants, Except Rugs

M63 **TIP TOP CLEANERS/FMR LENZ DRYCLEANING** **SC RGA HWS** **S114828151**
Target Property **5647 RIVERS AVE** **N CHARLESTON, SC** **N/A**

Site 6 of 6 in cluster M

Actual: 61 ft.
Focus Map: 4

RGA HWS:

2012	TIP TOP CLEANERS/FMR LENZ DRYCLEANING	5647 RIVERS AVE
2011	TIP TOP CLEANERS/FMR LENZ DRYCLEANING	5647 RIVERS AVE
2010	TIP TOP CLEANERS/FMR LENZ DRYCLEANING	5647 RIVERS AVE
2008	TIP TOP CLEANERS/FMR LENZ DRYCLEANING	5647 RIVERS AVE

---

64 **TRUCK SPILL** **SC SPILLS** **S117361714**
Target Property **5400 N RHETT AVE** **NORTH CHARLESTON, SC** **N/A**

Actual: 5 ft.
Focus Map: 5

SPILL:

Name:	TRUCK SPILL
Address:	5400 N RHETT AVE
City,State,Zip:	NORTH CHARLESTON, SC
Incident ID number:	113393284
Incident Name:	201404748
District Logged In:	Not reported
Date DHEC notified:	09/16/2014
DHEC notification:	20:35
Observed date:	Not reported
observed Time:	Not reported
Spill Date:	10/03/2014
Spill Time:	20:00
Duration:	Not reported
Created Date:	10/03/2014
Updated Date:	10/28/2014
District Name:	Charleston EQC Office
PRP Last Name:	Not reported
PRP First Name:	Not reported
Incident substance type:	Oil
Received by Name:	PAUL LEE
Revieved by Name:	TERRY YARBOROUGH
Transportation:	Y
Surface water affected:	No
Lead Investigator Name:	Not reported

TRUCK SPILL (Continued) **S117361714**

CCBEP:	No
Water body:	Not reported
Caller Last Name:	Not reported
Caller name:	Not reported
Caller phone number:	Not reported
Caller extension:	Not reported
Caller organization:	Not reported
Substance:	DIESEL
Quantity:	100
Units:	Gallons
Recovered:	Not reported
Recovered Units:	Not reported
Comments:	Not reported

---

65 **FUEL SPILL** **SC SPILLS** **S105703568**
Target **I-526 & RIVERS AVE** **N/A**
Property **CHARLESTON, SC**

Actual: **27 ft.**

Focus Map: **8**

SPILL:

Name:	FUEL SPILL
Address:	I-526 & RIVERS AVE
City,State,Zip:	CHARLESTON, SC
Incident ID number:	4230684
Incident Name:	200204528
District Logged In:	Not reported
Date DHEC notified:	10/23/2002
DHEC notification:	1727
Observed date:	10/23/2002
observed Time:	Not reported
Spill Date:	10/23/2002
Spill Time:	Not reported
Duration:	Not reported
Created Date:	10/24/2002
Updated Date:	10/24/2002
District Name:	Charleston EQC Office
PRP Last Name:	Not reported
PRP First Name:	Not reported
Incident substance type:	Oil
Received by Name:	ROBERT DUNCAN
Revieved by Name:	GREGORY SAMS
Transportation:	Y
Surface water affected:	Yes
Lead Investigator Name:	Not reported
CCBEP:	No
Water body:	Not reported
Caller Last Name:	Not reported
Caller name:	Not reported
Caller phone number:	Not reported
Caller extension:	Not reported
Caller organization:	Not reported
Substance:	DIESEL
Quantity:	10
Units:	Gallons
Recovered:	Not reported
Recovered Units:	Not reported
Comments:	Not reported

66
Target
Property
SOUTHERN BELL
211-5900 RIVERS AVE
CHARLESTON, SC 29406

FINDS **1007259369**
N/A

Actual:
29 ft.

FINDS:
Registry ID: 110017324233
Facility URL: http://ofmpub.epa.gov/enviro/fii_query_detail.disp_program_facility?p_registry_id=110017324233

Focus Map:
8

Environmental Interest/Information System:
SC-EFIS (South Carolina - Environmental Facility Information System) integrates information on environmental facilities, permits, violations, enforcement actions, and compliance activities needed to support regulatory requirements and target environmental quality improvements for the water, air, solid waste, and hazardous waste program areas. The EFIS was developed by the state of South Carolina and Maine joined their system in 2004.

Click this hyperlink while viewing on your computer to access additional FINDS: detail in the EDR Site Report.

N67
Target
Property
SANDERS BROTHERS CONST CO
4970 LACROSS RD
N CHARLESTON, SC

SC RGA LUST **S114819756**
N/A

Site 1 of 7 in cluster N

Actual:
28 ft.

RGA LUST:

2003	SANDERS BROTHERS CONST CO	4970 LACROSS RD
2002	SANDERS BROTHERS CONST CO	4970 LACROSS RD
2000	SANDERS BROTHERS CONST CO	4970 LACROSS RD
1999	SANDERS BROTHERS CONST CO	4970 LACROSS RD
1998	SANDERS BROTHERS CONST CO	4970 LACROSS RD
1997	SANDERS BROTHERS CONST CO	4970 LACROSS RD
1996	SANDERS BROTHERS CONST CO	4970 LACROSS RD

Focus Map:
8

N68
Target
Property
SANDERS BROTHERS CONSTRUCTION CO
4970 LACROSS RD
NORTH CHARLESTON, SC

SC RGA LUST **S114819757**
N/A

Site 2 of 7 in cluster N

Actual:
28 ft.

RGA LUST:

2012	SANDERS BROTHERS CONSTRUCTION CO	4970 LACROSS RD
2011	SANDERS BROTHERS CONSTRUCTION CO	4970 LACROSS RD
2010	SANDERS BROTHERS CONSTRUCTION CO	4970 LACROSS RD
2009	SANDERS BROTHERS CONSTRUCTION CO	4970 LACROSS RD
2008	SANDERS BROTHERS CONSTRUCTION CO	4970 LACROSS RD
2006	SANDERS BROTHERS CONSTRUCTION CO	4970 LACROSS RD

Focus Map:
8

SANDERS BROTHERS CONSTRUCTION CO (Continued) **S114819757**

2005 SANDERS BROTHERS CONSTRUCTION CO 4970 LACROSS RD

2004 SANDERS BROTHERS CONSTRUCTION CO 4970 LACROSS RD

N69 **SANDERS BROTHERS CONSTRUCTION COMPANY INCORPORATED** **FINDS** **1005792269**
Target **4970 LACROSS ROAD** **ECHO** **N/A**
Property **NORTH CHARLESTON, SC 29406**

Site 3 of 7 in cluster N

Actual: **28 ft.**
Focus Map: 8

FINDS:
Registry ID: 110002313951
Facility URL: http://ofmpub.epa.gov/enviro/fii_query_detail.disp_program_facility?p_registry_id=110002313951

Environmental Interest/Information System:
SC-EFIS (South Carolina - Environmental Facility Information System) integrates information on environmental facilities, permits, violations, enforcement actions, and compliance activities needed to support regulatory requirements and target environmental quality improvements for the water, air, solid waste, and hazardous waste program areas. The EFIS was developed by the state of South Carolina and Maine joined their system in 2004.
RCRAInfo is a national information system that supports the Resource Conservation and Recovery Act (RCRA) program through the tracking of events and activities related to facilities that generate, transport, and treat, store, or dispose of hazardous waste. RCRAInfo allows RCRA program staff to track the notification, permit, compliance, and corrective action activities required under RCRA.

Click this hyperlink while viewing on your computer to access additional FINDS: detail in the EDR Site Report.

ECHO:
Envid: 1005792269
Registry ID: 110002313951
DFR URL: http://echo.epa.gov/detailed-facility-report?fid=110002313951

N70 **SANDERS BROTHERS - LACROSS RD.** **SC AST** **A100267527**
Target **4970 LACROSS ROAD** **N/A**
Property **NORTH CHARLESTON, SC 29419**

Site 4 of 7 in cluster N

Actual: **28 ft.**
Focus Map: 8

AST:
Facility ID: 880
District: Trident
Mailing Addr: Not reported
Mailing City,St,Zip: North Charleston, SC 29419-0969
Facility Manager: Herb Mallard
Manager Phone: 8437444261
Facility office location: P.O. Box 60969
Facility phone number: 8437473739
Facility manager Ext: Not reported
Tank A-How many of size < 250 glns: 0
Tank B-How many of size 250-1000 glns: 0
Tank C-How many of size 1001-2000 glns: 0

SANDERS BROTHERS - LACROSS RD. (Continued) **A100267527**

Tank D-How many of size 2001-10000 glns:	1
Tank E-How many of size 10001-42000 glns:	1
Tank F-How many of size 42001-250000 glns:	0
Tank G-How many of size 250001-1000000 glns:	0
Tank H-How many of size 10000001-4000000 glns:	0
Tank I-How many of size >4000000 glns:	0
Total site capacity 661-2,000 glns:	False
Total site capacity 2001-10,000 glns:	False
Total site capacity 10,001-42,000 glns:	False
Total site capacity 42,001-100,000 glns:	True
Total site capacity 100,001-250,000 glns:	False
Total site capacity 250,001-1,000,000 glns:	False
Total site capacity 1,000,001-5,000,000 glns:	False
Total site capacity 5,000,0001-10,000,000 glns:	False
Total site capacity >10,000,000 glns:	False
Actual storage amount in gallons:	54000.00000
NAICS code:	8.00000
Is this a registered terminal facility?:	False
If not, does it need to be registered?:	False
Earthen containment:	False
Asphalt containment:	False
Liner:	False
Concrete floor and walls:	False
Concrete walls, earth floor:	False
Block walls, concrete floor:	True
Block walls, earthen floor:	False
Double wall tank:	False
Does containment need repair?:	False
GPS unit make/model:	Trimble XRS
GPS mode uncorrected,Radio beacon,Satellite corrected:	Sat - DGPS
Lat/Long:	32 52 51.51 -80 00 50.43
Date data was collected:	12/08/00
Comments:	Not reported

N71 **SANDERS BROTHERS CONSTRUCTION CO** **SC LUST** **U003524832**
Target **4970 LACROSS RD** **SC UST** **N/A**
Property **NORTH CHARLESTON, SC** **SC GWCI**

Site 5 of 7 in cluster N

Actual: **28 ft.**

Focus Map: **8**

LUST:

Name:	SANDERS BROTHERS CONSTRUCTION C
Address:	4970 LACROSS RD
City,State,Zip:	NORTH CHARLESTO, SC 29411
Release Number:	1
Facility ID:	15916
Release Status Number:	3
Substance:	PETRO
Tank Owner Company Name:	SANDERS BROTHERS CONST
Tank Owner Last Name:	SANDERS BROTHERS CONSTRUCTION CO
Tank Owner First name:	Not reported
NFA Date:	Not reported
Tank Owner City:	NORTH CHARLESTON
Confirmed Date:	04/20/1995
Release Date:	06/30/1993
EID:	1788630
Local Facility District:	Charleston EQC Office
SCRBCA Class Number:	3BA

SANDERS BROTHERS CONSTRUCTION CO (Continued) **U003524832**

Release Fin Type Code: WS
Qualified: Y
Release Source: UST
Local Fac Last Name: SANDERS BROTHERS CONSTRUCTION CO
Local Fac First Name: Not reported
User Name: THOMASMA
Cleanup Initiated Date: 04/20/1995
Prefix: U
Total Score: 3

LUST:
Release Date: 06/30/1993
Cleanup Complete Date: Not reported
Depth to Ground Water: 3
Ground Water Flow Direction: RAD
Release Number: 1
Confirmed date: 04/20/1995
RP Name: SANDERS BROTHERS CONSTRUCTION CO
RP Address: 4970 LACROSS RD
RP City: NORTH CHARLESTON
RP State: SC
RP Zip: 29411
SCRBCA Class Code: CLASS3BA
Project Manager: PADGETT, JOEL P
Release Fin Type Code: WS

UST:
Name: SANDERS BROTHERS CONSTRUCTION CO
Address: 4970 LACROSS RD
City: NORTH CHARLESTON
Facility ID: 15916
Permit: U 15916
Owner: SANDERS BROTHERS CONSTRUCTION CO
Owner Address: 4970 LACROSS RD
Owner City, st, zip: NORTH CHARLESTON SC 29411
Owner Phone: 843-744-4261

Tank ID: 1
Status: **Abandoned**
Capacity: 4000
Product: Diesel fuel
Calcage: 10

Name: SANDERS BROTHERS CONSTRUCTION CO
Address: 4970 LACROSS RD
City: NORTH CHARLESTON

Tank ID: 2
Status: **Abandoned**
Capacity: 2000
Product: Diesel fuel
Calcage: 10

Name: SANDERS BROTHERS CONSTRUCTION CO
Address: 4970 LACROSS RD
City: NORTH CHARLESTON

SANDERS BROTHERS CONSTRUCTION CO (Continued) **U003524832**

Tank ID: 3
Status: **Abandoned**
Capacity: 10000
Product: Diesel fuel
Calcage: 10

Name: SANDERS BROTHERS CONSTRUCTION CO
Address: 4970 LACROSS RD
City: NORTH CHARLESTON

Tank ID: 4
Status: **Abandoned**
Capacity: 6000
Product: Gasoline
Calcage: 10

SC GWIC:

Bureau:	BLWM
EAP ID:	Not reported
Solid Waste Permit #:	Not reported
Bureau of Land & Waste Management File #:	Not reported
Permit Number:	15916
WPC Permit:	Not reported
Program:	DUST
Contamination:	PETRO
Petroleum Products:	True
Volatile Organic Compounds:	False
Metals:	False
Nitrates or Potential to Nitrate:	False
Pesticides & Herbicides:	False
Polychlorinated Biphenyls:	False
Base, Neutral, & Acid Extractables:	False
Phenols:	False
Radionuclides Over Max Contaminant Levels:	False
Sources Not In Other Categories:	False
Source:	UST
Underground Storage Tanks:	True
Pits, Ponds, & Lagoons:	False
Spills & Leaks:	False
Landfills:	False
Aboveground Storage Tank:	False
Spray Irrigation:	False
Single-Event Spill:	False
Unpermitted Disposal:	False
Septic Tank/Tile Field:	False
Substances Not In Other Categories:	False
Sources of Contamination Undetermined:	False
Assessment:	No
Monitoring:	No
Remediation:	Yes
Surface Impact:	No
Drinking Water Well Impact:	No
Remarks:	Site ID # 15916. RBCA Classification 3BA7. Approved Monitored Natural Attenuation (MNA Awaiti.

N72 **SANDERS BROTHERS CONST CO INC** **RCRA NonGen / NLR** **1000188314**
Target **4960 LACROSS** **SCD981019029**
Property **N CHARLESTON, SC 29411**

Site 6 of 7 in cluster N

Actual: **28 ft.**

Focus Map: **8**

RCRA NonGen / NLR:
Date form received by agency: 1996-10-15 00:00:00.0

Facility name:	SANDERS BROTHERS CONST CO INC
Facility address:	4960 LACROSS N CHARLESTON, SC 29411
EPA ID:	SCD981019029
Mailing address:	PO BOX 60969 CHARLESTON, SC 29419
Contact:	GENE MEREE
Contact address:	PO BOX 60969 CHARLESTON, SC 29419
Contact country:	US
Contact telephone:	803-744-4261
Contact email:	Not reported
EPA Region:	04
Classification:	Non-Generator
Description:	Handler: Non-Generators do not presently generate hazardous waste

Owner/Operator Summary:

Owner/operator name:	OPERNAME
Owner/operator address:	OPERSTREET OPERCITY, WY 99999
Owner/operator country:	Not reported
Owner/operator telephone:	404-555-1212
Owner/operator email:	Not reported
Owner/operator fax:	Not reported
Owner/operator extension:	Not reported
Legal status:	Private
Owner/Operator Type:	Operator
Owner/Op start date:	Not reported
Owner/Op end date:	Not reported

Owner/operator name:	EF SANDERS & JG SANDERS JR
Owner/operator address:	1990 HARLEY ST N CHARLESTON, SC 29419
Owner/operator country:	Not reported
Owner/operator telephone:	803-744-4261
Owner/operator email:	Not reported
Owner/operator fax:	Not reported
Owner/operator extension:	Not reported
Legal status:	Private
Owner/Operator Type:	Owner
Owner/Op start date:	Not reported
Owner/Op end date:	Not reported

Handler Activities Summary:

U.S. importer of hazardous waste:	No
Mixed waste (haz. and radioactive):	No
Recycler of hazardous waste:	No
Transporter of hazardous waste:	No
Treater, storer or disposer of HW:	No
Underground injection activity:	No

SANDERS BROTHERS CONST CO INC (Continued) **1000188314**

On-site burner exemption:	No
Furnace exemption:	No
Used oil fuel burner:	No
Used oil processor:	No
User oil refiner:	No
Used oil fuel marketer to burner:	No
Used oil Specification marketer:	No
Used oil transfer facility:	No
Used oil transporter:	No

Hazardous Waste Summary:

. Waste code: D001
. Waste name: IGNITABLE WASTE

. Waste code: F001
. Waste name: THE FOLLOWING SPENT HALOGENATED SOLVENTS USED IN DEGREASING: TETRACHLOROETHYLENE, TRICHLORETHYLENE, METHYLENE CHLORIDE, 1,1,1-TRICHLOROETHANE, CARBON TETRACHLORIDE AND CHLORINATED FLUOROCARBONS; ALL SPENT SOLVENT MIXTURES/BLENDS USED IN DEGREASING CONTAINING, BEFORE USE, A TOTAL OF TEN PERCENT OR MORE (BY VOLUME) OF ONE OR MORE OF THE ABOVE HALOGENATED SOLVENTS OR THOSE SOLVENTS LISTED IN F002, F004, AND F005; AND STILL BOTTOMS FROM THE RECOVERY OF THESE SPENT SOLVENTS AND SPENT SOLVENT MIXTURES.

. Waste code: F002
. Waste name: THE FOLLOWING SPENT HALOGENATED SOLVENTS: TETRACHLOROETHYLENE, METHYLENE CHLORIDE, TRICHLOROETHYLENE, 1,1,1-TRICHLOROETHANE, CHLOROBENZENE, 1,1,2-TRICHLORO-1,2,2-TRIFLUOROETHANE, ORTHO-DICHLOROBENZENE, TRICHLOROFLUOROMETHANE, AND 1,1,2, TRICHLOROETHANE; ALL SPENT SOLVENT MIXTURES/BLENDS CONTAINING, BEFORE USE, A TOTAL OF TEN PERCENT OR MORE (BY VOLUME) OF ONE OR MORE OF THE ABOVE HALOGENATED SOLVENTS OR THOSE SOLVENTS LISTED IN F001, F004, AND F005; AND STILL BOTTOMS FROM THE RECOVERY OF THESE SPENT SOLVENTS AND SPENT SOLVENT MIXTURES.

. Waste code: U226
. Waste name: ETHANE, 1,1,1-TRICHLORO- (OR) METHYL CHLOROFORM

Violation Status: No violations found

N73 **SANDERS BROTHERS CONSTRUCTION** **SC RGA LUST** **S114819758**
Target **4970 LACROSS RD** **N/A**
Property **NORTH CHARLESTO, SC**

Site 7 of 7 in cluster N

Actual: **29 ft.**

RGA LUST:

2007	SANDERS BROTHERS CONSTRUCTION	4970 LACROSS RD

Focus Map: 8

O74 **H G HARDERS & SON INC** **FINDS** **1007229825**
Target **US HWY 17** **N/A**
Property **CHARLESTON, SC 29405**

Site 1 of 2 in cluster O

Actual: **23 ft.**

Focus Map: **8**

FINDS:
Registry ID: 110017010438
Facility URL: http://ofmpub.epa.gov/enviro/fii_query_detail.disp_program_facility?p_registry_id=110017010438

Environmental Interest/Information System:
SC-EFIS (South Carolina - Environmental Facility Information System) integrates information on environmental facilities, permits, violations, enforcement actions, and compliance activities needed to support regulatory requirements and target environmental quality improvements for the water, air, solid waste, and hazardous waste program areas. The EFIS was developed by the state of South Carolina and Maine joined their system in 2004.

Click this hyperlink while viewing on your computer to access additional FINDS: detail in the EDR Site Report.

O75 **STOLLER CHEMICAL CO. - CHARLESTON** **ICIS** **1016276820**
Target **U.S. HIGHWAY 17** **FINDS** **N/A**
Property **CHARLESTON, SC 29407** **ECHO**

Site 2 of 2 in cluster O

Actual: **23 ft.**

Focus Map: **8**

ICIS:

Enforcement Action ID:	04-1994-0415
FRS ID:	110009261912
Action Name:	STOLLER CHEMICAL COMPANY
Facility Name:	STOLLER CHEMICAL CO. - CHARLESTON
Facility Address:	U.S. HIGHWAY 17 CHARLESTON, SC 29407
Enforcement Action Type:	Bankruptcy
Facility County:	CHARLESTON
Program System Acronym:	ICIS
Enforcement Action Forum Desc:	Judicial
EA Type Code:	BNK
Facility SIC Code:	Not reported
Federal Facility ID:	Not reported
Latitude in Decimal Degrees:	32.87908
Longitude in Decimal Degrees:	-80.02465
Permit Type Desc:	Not reported
Program System Acronym:	45446
Facility NAICS Code:	Not reported
Tribal Land Code:	Not reported

Facility Name:	STOLLER CHEMICAL CO. - CHARLESTON
Address:	U.S. HIGHWAY 17
Tribal Indicator:	N
Fed Facility:	Not reported
NAIC Code:	Not reported
SIC Code:	Not reported

Facility Name:	STOLLER CHEMICAL CO. - CHARLESTON
Address:	U.S. HIGHWAY 17
Tribal Indicator:	N

STOLLER CHEMICAL CO. - CHARLESTON (Continued) **1016276820**

Fed Facility: Not reported
NAIC Code: Not reported
SIC Code: Not reported

FINDS:
Registry ID: 110009261912
Facility URL: http://ofmpub.epa.gov/enviro/fii_query_detail.disp_program_facility?p_registry_id=110009261912

Environmental Interest/Information System:
SUPERFUND (NON-NPL)
ICIS (Integrated Compliance Information System) is the Integrated Compliance Information System and provides a database that, when complete, will contain integrated Enforcement and Compliance information across most of EPA's programs. The vision for ICIS is to replace EPA's independent databases that contain Enforcement data with a single repository for that information. Currently, ICIS contains all Federal Administrative and Judicial enforcement actions. This information is maintained in ICIS by EPA in the Regional offices and it Headquarters. A future release of ICIS will replace the Permit Compliance System (PCS) which supports the NPDES and will integrate that information with Federal actions already in the system. ICIS also has the capability to track other activities occurring in the Region that support Compliance and Enforcement programs. These include; Incident Tracking, Compliance Assistance, and Compliance Monitoring.

Click this hyperlink while viewing on your computer to access additional FINDS: detail in the EDR Site Report.

ECHO:
Envid: 1016276820
Registry ID: 110009261912
DFR URL: http://echo.epa.gov/detailed-facility-report?fid=110009261912

---

76 **SC SPILLS** **S107404890**
Target Property **2401 MALL DR IN CHARLESTON** **N/A**
CHARLESTON (County), SC

Actual: **30 ft.**
Focus Map: **8**

SPILL:
Name: Not reported
Address: 2401 MALL DR IN CHARLESTON
City,State,Zip: SC
Incident ID number: 14550376
Incident Name: 200502926
District Logged In: Not reported
Date DHEC notified: 08/10/2005
DHEC notification: 1453 HRS
Observed date: Not reported
observed Time: Not reported
Spill Date: 08/10/2005
Spill Time: 1100 HRS
Duration: Not reported
Created Date: 08/11/2005
Updated Date: 09/13/2005
District Name: Charleston EQC Office
PRP Last Name: Not reported
PRP First Name: Not reported
Incident substance type: Oil

(Continued) **S107404890**

Received by Name: KEVIN GODWIN
Revieved by Name: GREGORY SAMS
Transportation: Not reported
Surface water affected: Not reported
Lead Investigator Name: Not reported
CCBEP: No
Water body: Not reported
Caller Last Name: Not reported
Caller name: Not reported
Caller phone number: Not reported
Caller extension: Not reported
Caller organization: Not reported
Substance: Not reported
Quantity: Not reported
Units: Not reported
Recovered: Not reported
Recovered Units: Not reported
Comments: Not reported

---

77 **SC SPILLS** **S120053696**
Target Property **E MONTAGUE AVE AND MALL DR** **N/A**
NORTH CHARLESTON, SC

Actual: **28 ft.**
Focus Map: **8**

SPILL:
Name: Not reported
Address: E MONTAGUE AVE AND MALL DR
City,State,Zip: NORTH CHARLESTON, SC
Incident ID number: 136644484
Incident Name: 201700217
District Logged In: Not reported
Date DHEC notified: 01/14/2017
DHEC notification: 10:37:00
Observed date: 01/14/2017
observed Time: 10:00:00
Spill Date: 01/14/2017
Spill Time: 10:00:00
Duration: 1
Created Date: 01/17/2017
Updated Date: 01/30/2017
District Name: Charleston EQC Office
PRP Last Name: TRIANGLE ICE CO CHARLESTON
PRP First Name: Not reported
Incident substance type: Oil
Received by Name: MARY BRIGHT
Revieved by Name: TERRY YARBOROUGH
Transportation: Y
Surface water affected: No
Lead Investigator Name: Not reported
CCBEP: No
Water body: Not reported
Caller Last Name: Not reported
Caller name: Not reported
Caller phone number: Not reported
Caller extension: Not reported
Caller organization: Not reported
Substance: OIL GAS
Quantity: Not reported

(Continued) **S120053696**

Units: Not reported
Recovered: Not reported
Recovered Units: Not reported
Comments: Not reported

P78 **MARRIOTT HOTEL CHARLESTON** **FINDS** **1007225155**
Target Property **4770 MARRIOT DR** **N/A**
CHARLESTON, SC 29418

Site 1 of 3 in cluster P

Actual: 28 ft.
Focus Map: 8

FINDS:
Registry ID: 110016962296
Facility URL: http://ofmpub.epa.gov/enviro/fii_query_detail.disp_program_facility?p_registry_id=110016962296

Environmental Interest/Information System:
SC-EFIS (South Carolina - Environmental Facility Information System) integrates information on environmental facilities, permits, violations, enforcement actions, and compliance activities needed to support regulatory requirements and target environmental quality improvements for the water, air, solid waste, and hazardous waste program areas. The EFIS was developed by the state of South Carolina and Maine joined their system in 2004.

Click this hyperlink while viewing on your computer to access additional FINDS: detail in the EDR Site Report.

P79 **MARRIOT HOTEL** **RCRA NonGen / NLR** **1000362287**
Target Property **4770 MARIOTT DRIVE** **FINDS** **SCD981759988**
CHARLESTON, SC 29418 **ECHO**

Site 2 of 3 in cluster P

Actual: 28 ft.
Focus Map: 8

RCRA NonGen / NLR:
Date form received by agency: 1986-10-31 00:00:00.0
Facility name: MARRIOT HOTEL
Facility address: 4770 MARIOTT DRIVE
CHARLESTON, SC 29418
EPA ID: SCD981759988
Mailing address: MARIOTT DRIVE
CHARLESTON, SC 29418
Contact: HCONTFIRST HCONTLAST
Contact address: 4770 MARIOTT DRIVE
CHARLESTON, SC 29418
Contact country: US
Contact telephone: 404-555-1212
Contact email: Not reported
EPA Region: 04
Land type: Private
Classification: Non-Generator
Description: Handler: Non-Generators do not presently generate hazardous waste

Owner/Operator Summary:
Owner/operator name: OPERNAME
Owner/operator address: OPERSTREET

MARRIOT HOTEL (Continued) **1000362287**

OPERCITY, WY 99999
Owner/operator country: Not reported
Owner/operator telephone: 404-555-1212
Owner/operator email: Not reported
Owner/operator fax: Not reported
Owner/operator extension: Not reported
Legal status: Private
Owner/Operator Type: Operator
Owner/Op start date: Not reported
Owner/Op end date: Not reported

Owner/operator name: MARIOTT HOTEL
Owner/operator address: 4770 MARIOTT DRIVE
CHARLESTON, SC 29418
Owner/operator country: Not reported
Owner/operator telephone: 404-555-1212
Owner/operator email: Not reported
Owner/operator fax: Not reported
Owner/operator extension: Not reported
Legal status: Private
Owner/Operator Type: Owner
Owner/Op start date: Not reported
Owner/Op end date: Not reported

Handler Activities Summary:
U.S. importer of hazardous waste: No
Mixed waste (haz. and radioactive): No
Recycler of hazardous waste: No
Transporter of hazardous waste: No
Treater, storer or disposer of HW: No
Underground injection activity: No
On-site burner exemption: No
Furnace exemption: No
Used oil fuel burner: No
Used oil processor: No
User oil refiner: No
Used oil fuel marketer to burner: No
Used oil Specification marketer: No
Used oil transfer facility: No
Used oil transporter: No

Facility Has Received Notices of Violations:
Regulation violated: Not reported
Area of violation: Generators - General
Date violation determined: 1986-10-02 00:00:00.0
Date achieved compliance: 1986-11-14 00:00:00.0
Violation lead agency: State
Enforcement action: COMPLIANCE EVALUATION INSPECTION ON-SITE
Enforcement action date: Not reported
Enf. disposition status: Not reported
Enf. disp. status date: Not reported
Enforcement lead agency: Not reported
Proposed penalty amount: Not reported
Final penalty amount: Not reported
Paid penalty amount: Not reported

MARRIOT HOTEL (Continued) **1000362287**

FINDS:
Registry ID: 110004939416
Facility URL: http://ofmpub.epa.gov/enviro/fii_query_detail.disp_program_facility?p_registry_id=110004939416

Environmental Interest/Information System:
RCRAInfo is a national information system that supports the Resource Conservation and Recovery Act (RCRA) program through the tracking of events and activities related to facilities that generate, transport, and treat, store, or dispose of hazardous waste. RCRAInfo allows RCRA program staff to track the notification, permit, compliance, and corrective action activities required under RCRA.

Click this hyperlink while viewing on your computer to access additional FINDS: detail in the EDR Site Report.

ECHO:
Envid: 1000362287
Registry ID: 110004939416
DFR URL: http://echo.epa.gov/detailed-facility-report?fid=110004939416

P80 **MEDICAL UNIV OF SC MICROFILM PRO** **RCRA NonGen / NLR** **1004781322**
Target **4750 GOER DR** **FINDS** **SCR000762302**
Property **CHARLESTON, SC 29425** **ECHO**

Site 3 of 3 in cluster P

Actual: **29 ft.**

Focus Map: **8**

RCRA NonGen / NLR:
Date form received by agency: 2002-06-06 00:00:00.0
Facility name: MEDICAL UNIV OF SC MICROFILM PRO
Facility address: 4750 GOER DR
CHARLESTON, SC 29425
EPA ID: SCR000762302
Mailing address: PO BOX 250818
CHARLESTON, SC 29425
Contact: ADRIANA MCLAIN
Contact address: PO BOX 250818
CHARLESTON, SC 29425
Contact country: US
Contact telephone: 843-792-3604
Contact email: Not reported
EPA Region: 04
Land type: State
Classification: Non-Generator
Description: Handler: Non-Generators do not presently generate hazardous waste

Owner/Operator Summary:
Owner/operator name: MUSC
Owner/operator address: PO BOX 250818
CHARLESTON, SC 29425
Owner/operator country: Not reported
Owner/operator telephone: 843-792-3604
Owner/operator email: Not reported
Owner/operator fax: Not reported
Owner/operator extension: Not reported
Legal status: State
Owner/Operator Type: Owner
Owner/Op start date: Not reported

MEDICAL UNIV OF SC MICROFILM PRO (Continued) **1004781322**

Owner/Op end date: Not reported

Handler Activities Summary:
U.S. importer of hazardous waste: No
Mixed waste (haz. and radioactive): No
Recycler of hazardous waste: No
Transporter of hazardous waste: No
Treater, storer or disposer of HW: No
Underground injection activity: No
On-site burner exemption: No
Furnace exemption: No
Used oil fuel burner: No
Used oil processor: No
User oil refiner: No
Used oil fuel marketer to burner: No
Used oil Specification marketer: No
Used oil transfer facility: No
Used oil transporter: No

Historical Generators:
Date form received by agency: 2002-01-11 00:00:00.0
Site name: MEDICAL UNIV OF SC MICROFILM PRO
Classification: Small Quantity Generator

Date form received by agency: 2001-10-01 00:00:00.0
Site name: MEDICAL UNIV OF SC MICROFILM PRO
Classification: Small Quantity Generator

Hazardous Waste Summary:

. Waste code: D002
. Waste name: CORROSIVE WASTE

Violation Status: No violations found

FINDS:
Registry ID: 110012223566
Facility URL: http://ofmpub.epa.gov/enviro/fii_query_detail.disp_program_facility?p_registry_id=110012223566

Environmental Interest/Information System:
RCRAInfo is a national information system that supports the Resource Conservation and Recovery Act (RCRA) program through the tracking of events and activities related to facilities that generate, transport, and treat, store, or dispose of hazardous waste. RCRAInfo allows RCRA program staff to track the notification, permit, compliance, and corrective action activities required under RCRA.

Click this hyperlink while viewing on your computer to access additional FINDS: detail in the EDR Site Report.

ECHO:
Envid: 1004781322
Registry ID: 110012223566
DFR URL: http://echo.epa.gov/detailed-facility-report?fid=110012223566

Q81 **EXXON 44839** **FINDS** **1007243133**
Target **I 26 & W MONTAGUE AVE** **N/A**
Property **CHARLESTON, SC 29406**

Site 1 of 2 in cluster Q

Actual: **28 ft.**
Focus Map: 8

FINDS:
Registry ID: 110017148932
Facility URL: http://ofmpub.epa.gov/enviro/fii_query_detail.disp_program_facility?p_registry_id=110017148932

Environmental Interest/Information System:
SC-EFIS (South Carolina - Environmental Facility Information System) integrates information on environmental facilities, permits, violations, enforcement actions, and compliance activities needed to support regulatory requirements and target environmental quality improvements for the water, air, solid waste, and hazardous waste program areas. The EFIS was developed by the state of South Carolina and Maine joined their system in 2004.

Click this hyperlink while viewing on your computer to access additional FINDS: detail in the EDR Site Report.

Q82 **FINA SERVICE STATION** **FINDS** **1007239926**
Target **I-26 & MONTAGUE AVE** **N/A**
Property **CHARLESTON, SC 29404**

Site 2 of 2 in cluster Q

Actual: **28 ft.**
Focus Map: 8

FINDS:
Registry ID: 110017115218
Facility URL: http://ofmpub.epa.gov/enviro/fii_query_detail.disp_program_facility?p_registry_id=110017115218

Environmental Interest/Information System:
SC-EFIS (South Carolina - Environmental Facility Information System) integrates information on environmental facilities, permits, violations, enforcement actions, and compliance activities needed to support regulatory requirements and target environmental quality improvements for the water, air, solid waste, and hazardous waste program areas. The EFIS was developed by the state of South Carolina and Maine joined their system in 2004.

Click this hyperlink while viewing on your computer to access additional FINDS: detail in the EDR Site Report.

R83 **NAVY, DEPARTMENT OF THE** **MLTS** **1001209475**
Target **4600 GOER ROAD** **N/A**
Property **NORTH CHARLESTON, SC 29418**

Site 1 of 2 in cluster R

Actual: **29 ft.**
Focus Map: 8

MLTS:
Contact Name: JACK DAVIS
Contact Phone: 803-743-2030
Institution Code: 8478
Dock Number: 3015028
License Number: 39-08478-04
Lic. Expiration Date: 1991-05-31 00:00:00
Licensee: NAVY, DEPARTMENT OF THE
Licensee Line 2: Not reported

NAVY, DEPARTMENT OF THE (Continued) **1001209475**

License Contact Street 1:	4600 GOER ROAD
License Contact Street 2:	NAVAL ELECTRONIC SYSTEMS ENGINEERIN
License Contact Street 3:	Not reported
License Contact City:	NORTH CHARLESTON
License Contact State:	SC
License Contact Zip:	294186504
License Date:	1986-06-05 00:00:00
First License Date:	1981-11-02 00:00:00
Status:	Retired
Agency Code:	NRC
Authorized States:	Not reported
Authorized for Burial:	N
Approved for Storage Flag:	N
Approved for Redistrib Flag:	N
Approved for Incineration:	N
Last Inspection Date:	1986-01-01 00:00:00
Date of Nest Inspection:	1989-01-01 00:00:00
Primary RSO Full Name:	JACK DAVIS

R84 **USN SPAWARSYSCEN CHASN** **FINDS** **1007835947**
Target **4600 GOER DR** **N/A**
Property **CHARLESTON, SC 29406**

Site 2 of 2 in cluster R

Actual: **29 ft.**
Focus Map: 8

FINDS:

Registry ID:	110019999377
Facility URL:	http://ofmpub.epa.gov/enviro/fii_query_detail.disp_program_facility?p_registry_id=110019999377

Environmental Interest/Information System:

SC-EFIS (South Carolina - Environmental Facility Information System) integrates information on environmental facilities, permits, violations, enforcement actions, and compliance activities needed to support regulatory requirements and target environmental quality improvements for the water, air, solid waste, and hazardous waste program areas. The EFIS was developed by the state of South Carolina and Maine joined their system in 2004.

Click this hyperlink while viewing on your computer to access additional FINDS: detail in the EDR Site Report.

---

85 **LEGGETT & PLATT INC** **RCRA NonGen / NLR** **1007114311**
Target **4500 GOER RD** **SCD003339710**
Property **N CHARLESTON, SC 29405**

Actual: **29 ft.**
Focus Map: 8

RCRA NonGen / NLR:

Date form received by agency:	2009-03-25 00:00:00.0
Facility name:	LEGGETT & PLATT INC
Facility address:	4500 GOER RD N CHARLESTON, SC 29405
EPA ID:	SCD003339710
Mailing address:	GOER RD N CHARLESTON, SC 29405
Contact:	SCOTT CARPENTER
Contact address:	GOER RD N CHARLESTON, SC 29405
Contact country:	US

LEGGETT & PLATT INC (Continued) **1007114311**

Contact telephone: 843-747-5721
Contact email: Not reported
EPA Region: 04
Land type: Private
Classification: Non-Generator
Description: Handler: Non-Generators do not presently generate hazardous waste

Owner/Operator Summary:
Owner/operator name: LEGGETT & PLATT INC
Owner/operator address: GOER DR
N CHARLESTON, SC 29406
Owner/operator country: US
Owner/operator telephone: 843-747-5721
Owner/operator email: Not reported
Owner/operator fax: Not reported
Owner/operator extension: Not reported
Legal status: Private
Owner/Operator Type: Owner
Owner/Op start date: 2004-04-01 00:00:00.
Owner/Op end date: Not reported

Owner/operator name: RHC SPACEMASTER CORP
Owner/operator address: 1400 N 25TH AVE
MELROSE PARK, IL 60160
Owner/operator country: US
Owner/operator telephone: 728-345-2500
Owner/operator email: Not reported
Owner/operator fax: Not reported
Owner/operator extension: Not reported
Legal status: Private
Owner/Operator Type: Owner
Owner/Op start date: Not reported
Owner/Op end date: 2004-04-01 00:00:00.

Owner/operator name: RHC SPACEMASTER CORP
Owner/operator address: N 25TH AVE
MELROSE PARK, IL 60160
Owner/operator country: US
Owner/operator telephone: 728-345-2500
Owner/operator email: Not reported
Owner/operator fax: Not reported
Owner/operator extension: Not reported
Legal status: Private
Owner/Operator Type: Operator
Owner/Op start date: 2003-01-14 00:00:00.
Owner/Op end date: 2004-04-01 00:00:00.

Owner/operator name: LEGGETT & PLATT INC
Owner/operator address: GOER DR
N CHARLESTON, SC 29406
Owner/operator country: US
Owner/operator telephone: 843-747-5721
Owner/operator email: Not reported
Owner/operator fax: Not reported
Owner/operator extension: Not reported
Legal status: Private
Owner/Operator Type: Operator

LEGGETT & PLATT INC (Continued) **1007114311**

Owner/Op start date: 2004-04-01 00:00:00.
Owner/Op end date: Not reported

Handler Activities Summary:
U.S. importer of hazardous waste: No
Mixed waste (haz. and radioactive): No
Recycler of hazardous waste: No
Transporter of hazardous waste: No
Treater, storer or disposer of HW: No
Underground injection activity: No
On-site burner exemption: No
Furnace exemption: No
Used oil fuel burner: No
Used oil processor: No
User oil refiner: No
Used oil fuel marketer to burner: No
Used oil Specification marketer: No
Used oil transfer facility: No
Used oil transporter: No

Historical Generators:
Date form received by agency: 2008-12-19 00:00:00.0
Site name: LEGGETT & PLATT INC
Classification: Large Quantity Generator

Date form received by agency: 2007-02-22 00:00:00.0
Site name: LEGGETT & PLATT INC
Classification: Small Quantity Generator

Date form received by agency: 2005-02-01 00:00:00.0
Site name: LEGGETT & PLATT INC
Classification: Small Quantity Generator

Date form received by agency: 2003-01-14 00:00:00.0
Site name: GOER MFG CO INC
Classification: Small Quantity Generator

Date form received by agency: 2002-05-28 00:00:00.0
Site name: GOER MFG CO INC
Classification: Small Quantity Generator

Date form received by agency: 1998-11-02 00:00:00.0
Site name: GOER MFG CO INC
Classification: Small Quantity Generator

Date form received by agency: 1994-03-01 00:00:00.0
Site name: GOER MFG CO
Classification: Large Quantity Generator

Hazardous Waste Summary:

. Waste code: D001
. Waste name: IGNITABLE WASTE

. Waste code: D035
. Waste name: METHYL ETHYL KETONE

LEGGETT & PLATT INC (Continued) **1007114311**

. Waste code: F002
. Waste name: THE FOLLOWING SPENT HALOGENATED SOLVENTS: TETRACHLOROETHYLENE, METHYLENE CHLORIDE, TRICHLOROETHYLENE, 1,1,1-TRICHLOROETHANE, CHLOROBENZENE, 1,1,2-TRICHLORO-1,2,2-TRIFLUOROETHANE, ORTHO-DICHLOROBENZENE, TRICHLOROFLUOROMETHANE, AND 1,1,2, TRICHLOROETHANE; ALL SPENT SOLVENT MIXTURES/BLENDS CONTAINING, BEFORE USE, A TOTAL OF TEN PERCENT OR MORE (BY VOLUME) OF ONE OR MORE OF THE ABOVE HALOGENATED SOLVENTS OR THOSE SOLVENTS LISTED IN F001, F004, AND F005; AND STILL BOTTOMS FROM THE RECOVERY OF THESE SPENT SOLVENTS AND SPENT SOLVENT MIXTURES.

. Waste code: F003
. Waste name: THE FOLLOWING SPENT NONHALOGENATED SOLVENTS: XYLENE, ACETONE, ETHYL ACETATE, ETHYL BENZENE, ETHYL ETHER, METHYL ISOBUTYL KETONE, N-BUTYL ALCOHOL, CYCLOHEXANONE, AND METHANOL; ALL SPENT SOLVENT MIXTURES/BLENDS CONTAINING, BEFORE USE, ONLY THE ABOVE SPENT NONHALOGENATED SOLVENTS; AND ALL SPENT SOLVENT MIXTURES/BLENDS CONTAINING, BEFORE USE, ONE OR MORE OF THE ABOVE NONHALOGENATED SOLVENTS, AND A TOTAL OF TEN PERCENT OR MORE (BY VOLUME) OF ONE OR MORE OF THOSE SOLVENTS LISTED IN F001, F002, F004, AND F005; AND STILL BOTTOMS FROM THE RECOVERY OF THESE SPENT SOLVENTS AND SPENT SOLVENT MIXTURES.

. Waste code: F005
. Waste name: THE FOLLOWING SPENT NONHALOGENATED SOLVENTS: TOLUENE, METHYL ETHYL KETONE, CARBON DISULFIDE, ISOBUTANOL, PYRIDINE, BENZENE, 2-ETHOXYETHANOL, AND 2-NITROPROPANE; ALL SPENT SOLVENT MIXTURES/BLENDS CONTAINING, BEFORE USE, A TOTAL OF TEN PERCENT OR MORE (BY VOLUME) OF ONE OR MORE OF THE ABOVE NONHALOGENATED SOLVENTS OR THOSE SOLVENTS LISTED IN F001, F002, OR F004; AND STILL BOTTOMS FROM THE RECOVERY OF THESE SPENT SOLVENTS AND SPENT SOLVENT MIXTURES.

Facility Has Received Notices of Violations:
Regulation violated: SR - 262.44(b)
Area of violation: Generators - Records/Reporting
Date violation determined: 2002-02-27 00:00:00.0
Date achieved compliance: 2002-09-26 00:00:00.0
Violation lead agency: State
Enforcement action: COMPLIANCE EVALUATION INSPECTION ON-SITE
Enforcement action date: 2002-05-09 00:00:00.0
Enf. disposition status: Not reported
Enf. disp. status date: Not reported
Enforcement lead agency: State
Proposed penalty amount: Not reported
Final penalty amount: Not reported
Paid penalty amount: Not reported

Regulation violated: SR - 265.173(a)
Area of violation: Generators - General
Date violation determined: 2002-02-27 00:00:00.0
Date achieved compliance: 2002-09-26 00:00:00.0
Violation lead agency: State
Enforcement action: COMPLIANCE EVALUATION INSPECTION ON-SITE
Enforcement action date: 2002-09-26 00:00:00.0
Enf. disposition status: Not reported
Enf. disp. status date: Not reported
Enforcement lead agency: State

LEGGETT & PLATT INC (Continued) **1007114311**

Proposed penalty amount: Not reported
Final penalty amount: 4860
Paid penalty amount: 4860

Regulation violated: SR - 262.34(c)(1)
Area of violation: Generators - General
Date violation determined: 2002-02-27 00:00:00.0
Date achieved compliance: 2002-09-26 00:00:00.0
Violation lead agency: State
Enforcement action: COMPLIANCE EVALUATION INSPECTION ON-SITE
Enforcement action date: 2002-05-09 00:00:00.0
Enf. disposition status: Not reported
Enf. disp. status date: Not reported
Enforcement lead agency: State
Proposed penalty amount: Not reported
Final penalty amount: Not reported
Paid penalty amount: Not reported

Regulation violated: SR - 265.173(b)
Area of violation: Generators - General
Date violation determined: 2002-02-27 00:00:00.0
Date achieved compliance: 2002-09-26 00:00:00.0
Violation lead agency: State
Enforcement action: COMPLIANCE EVALUATION INSPECTION ON-SITE
Enforcement action date: 2002-09-26 00:00:00.0
Enf. disposition status: Not reported
Enf. disp. status date: Not reported
Enforcement lead agency: State
Proposed penalty amount: Not reported
Final penalty amount: 4860
Paid penalty amount: 4860

Regulation violated: SR - 262.34(d)(5)(ii)(B)
Area of violation: Generators - General
Date violation determined: 2002-02-27 00:00:00.0
Date achieved compliance: 2002-09-26 00:00:00.0
Violation lead agency: State
Enforcement action: COMPLIANCE EVALUATION INSPECTION ON-SITE
Enforcement action date: 2002-05-09 00:00:00.0
Enf. disposition status: Not reported
Enf. disp. status date: Not reported
Enforcement lead agency: State
Proposed penalty amount: Not reported
Final penalty amount: Not reported
Paid penalty amount: Not reported

Regulation violated: SR - 262.34(d)(5)(ii)(B)
Area of violation: Generators - General
Date violation determined: 2002-02-27 00:00:00.0
Date achieved compliance: 2002-09-26 00:00:00.0
Violation lead agency: State
Enforcement action: COMPLIANCE EVALUATION INSPECTION ON-SITE
Enforcement action date: 2002-05-29 00:00:00.0
Enf. disposition status: Not reported
Enf. disp. status date: Not reported
Enforcement lead agency: State
Proposed penalty amount: Not reported

LEGGETT & PLATT INC (Continued) **1007114311**

Final penalty amount: Not reported
Paid penalty amount: Not reported

Regulation violated: SR - 262.34(d&f)
Area of violation: Generators - General
Date violation determined: 2002-02-27 00:00:00.0
Date achieved compliance: 2002-09-26 00:00:00.0
Violation lead agency: State
Enforcement action: COMPLIANCE EVALUATION INSPECTION ON-SITE
Enforcement action date: 2002-05-09 00:00:00.0
Enf. disposition status: Not reported
Enf. disp. status date: Not reported
Enforcement lead agency: State
Proposed penalty amount: Not reported
Final penalty amount: Not reported
Paid penalty amount: Not reported

Regulation violated: SR - 265.173(b)
Area of violation: Generators - General
Date violation determined: 2002-02-27 00:00:00.0
Date achieved compliance: 2002-09-26 00:00:00.0
Violation lead agency: State
Enforcement action: COMPLIANCE EVALUATION INSPECTION ON-SITE
Enforcement action date: 2002-05-29 00:00:00.0
Enf. disposition status: Not reported
Enf. disp. status date: Not reported
Enforcement lead agency: State
Proposed penalty amount: Not reported
Final penalty amount: Not reported
Paid penalty amount: Not reported

Regulation violated: SR - 265.173(b)
Area of violation: Generators - General
Date violation determined: 2002-02-27 00:00:00.0
Date achieved compliance: 2002-09-26 00:00:00.0
Violation lead agency: State
Enforcement action: COMPLIANCE EVALUATION INSPECTION ON-SITE
Enforcement action date: 2002-05-09 00:00:00.0
Enf. disposition status: Not reported
Enf. disp. status date: Not reported
Enforcement lead agency: State
Proposed penalty amount: Not reported
Final penalty amount: Not reported
Paid penalty amount: Not reported

Regulation violated: SR - 262.34(d&f)
Area of violation: Generators - General
Date violation determined: 2002-02-27 00:00:00.0
Date achieved compliance: 2002-09-26 00:00:00.0
Violation lead agency: State
Enforcement action: COMPLIANCE EVALUATION INSPECTION ON-SITE
Enforcement action date: 2002-05-29 00:00:00.0
Enf. disposition status: Not reported
Enf. disp. status date: Not reported
Enforcement lead agency: State
Proposed penalty amount: Not reported
Final penalty amount: Not reported

LEGGETT & PLATT INC (Continued) **1007114311**

Paid penalty amount: Not reported

Regulation violated: SR - 262.44(b)
Area of violation: Generators - Records/Reporting
Date violation determined: 2002-02-27 00:00:00.0
Date achieved compliance: 2002-09-26 00:00:00.0
Violation lead agency: State
Enforcement action: COMPLIANCE EVALUATION INSPECTION ON-SITE
Enforcement action date: 2002-05-29 00:00:00.0
Enf. disposition status: Not reported
Enf. disp. status date: Not reported
Enforcement lead agency: State
Proposed penalty amount: Not reported
Final penalty amount: Not reported
Paid penalty amount: Not reported

Regulation violated: SR - 262.34(d&f)
Area of violation: Generators - General
Date violation determined: 2002-02-27 00:00:00.0
Date achieved compliance: 2002-09-26 00:00:00.0
Violation lead agency: State
Enforcement action: COMPLIANCE EVALUATION INSPECTION ON-SITE
Enforcement action date: 2002-09-26 00:00:00.0
Enf. disposition status: Not reported
Enf. disp. status date: Not reported
Enforcement lead agency: State
Proposed penalty amount: Not reported
Final penalty amount: 4860
Paid penalty amount: 4860

Regulation violated: SR - 262.34(d)(5)(ii)(B)
Area of violation: Generators - General
Date violation determined: 2002-02-27 00:00:00.0
Date achieved compliance: 2002-09-26 00:00:00.0
Violation lead agency: State
Enforcement action: COMPLIANCE EVALUATION INSPECTION ON-SITE
Enforcement action date: 2002-09-26 00:00:00.0
Enf. disposition status: Not reported
Enf. disp. status date: Not reported
Enforcement lead agency: State
Proposed penalty amount: Not reported
Final penalty amount: 4860
Paid penalty amount: 4860

Regulation violated: SR - 262.34(c)(1)(ii)
Area of violation: Generators - General
Date violation determined: 2002-02-27 00:00:00.0
Date achieved compliance: 2002-09-26 00:00:00.0
Violation lead agency: State
Enforcement action: COMPLIANCE EVALUATION INSPECTION ON-SITE
Enforcement action date: 2002-05-09 00:00:00.0
Enf. disposition status: Not reported
Enf. disp. status date: Not reported
Enforcement lead agency: State
Proposed penalty amount: Not reported
Final penalty amount: Not reported
Paid penalty amount: Not reported

LEGGETT & PLATT INC (Continued) **1007114311**

Regulation violated: SR - 265.173(a)
Area of violation: Generators - General
Date violation determined: 2002-02-27 00:00:00.0
Date achieved compliance: 2002-09-26 00:00:00.0
Violation lead agency: State
Enforcement action: COMPLIANCE EVALUATION INSPECTION ON-SITE
Enforcement action date: 2002-05-09 00:00:00.0
Enf. disposition status: Not reported
Enf. disp. status date: Not reported
Enforcement lead agency: State
Proposed penalty amount: Not reported
Final penalty amount: Not reported
Paid penalty amount: Not reported

Regulation violated: SR - 262.34(c)(1)
Area of violation: Generators - General
Date violation determined: 2002-02-27 00:00:00.0
Date achieved compliance: 2002-09-26 00:00:00.0
Violation lead agency: State
Enforcement action: COMPLIANCE EVALUATION INSPECTION ON-SITE
Enforcement action date: 2002-09-26 00:00:00.0
Enf. disposition status: Not reported
Enf. disp. status date: Not reported
Enforcement lead agency: State
Proposed penalty amount: Not reported
Final penalty amount: 4860
Paid penalty amount: 4860

Regulation violated: SR - 262.44(b)
Area of violation: Generators - Records/Reporting
Date violation determined: 2002-02-27 00:00:00.0
Date achieved compliance: 2002-09-26 00:00:00.0
Violation lead agency: State
Enforcement action: COMPLIANCE EVALUATION INSPECTION ON-SITE
Enforcement action date: 2002-09-26 00:00:00.0
Enf. disposition status: Not reported
Enf. disp. status date: Not reported
Enforcement lead agency: State
Proposed penalty amount: Not reported
Final penalty amount: 4860
Paid penalty amount: 4860

Regulation violated: SR - 262.34(c)(1)(ii)
Area of violation: Generators - General
Date violation determined: 2002-02-27 00:00:00.0
Date achieved compliance: 2002-09-26 00:00:00.0
Violation lead agency: State
Enforcement action: COMPLIANCE EVALUATION INSPECTION ON-SITE
Enforcement action date: 2002-09-26 00:00:00.0
Enf. disposition status: Not reported
Enf. disp. status date: Not reported
Enforcement lead agency: State
Proposed penalty amount: Not reported
Final penalty amount: 4860
Paid penalty amount: 4860

Regulation violated: SR - 262.34(c)(1)

LEGGETT & PLATT INC (Continued) **1007114311**

Area of violation: Generators - General
Date violation determined: 2002-02-27 00:00:00.0
Date achieved compliance: 2002-09-26 00:00:00.0
Violation lead agency: State
Enforcement action: COMPLIANCE EVALUATION INSPECTION ON-SITE
Enforcement action date: 2002-05-29 00:00:00.0
Enf. disposition status: Not reported
Enf. disp. status date: Not reported
Enforcement lead agency: State
Proposed penalty amount: Not reported
Final penalty amount: Not reported
Paid penalty amount: Not reported

Regulation violated: SR - 265.173(a)
Area of violation: Generators - General
Date violation determined: 2002-02-27 00:00:00.0
Date achieved compliance: 2002-09-26 00:00:00.0
Violation lead agency: State
Enforcement action: COMPLIANCE EVALUATION INSPECTION ON-SITE
Enforcement action date: 2002-05-29 00:00:00.0
Enf. disposition status: Not reported
Enf. disp. status date: Not reported
Enforcement lead agency: State
Proposed penalty amount: Not reported
Final penalty amount: Not reported
Paid penalty amount: Not reported

Regulation violated: SR - 262.34(c)(1)(ii)
Area of violation: Generators - General
Date violation determined: 2002-02-27 00:00:00.0
Date achieved compliance: 2002-09-26 00:00:00.0
Violation lead agency: State
Enforcement action: COMPLIANCE EVALUATION INSPECTION ON-SITE
Enforcement action date: 2002-05-29 00:00:00.0
Enf. disposition status: Not reported
Enf. disp. status date: Not reported
Enforcement lead agency: State
Proposed penalty amount: Not reported
Final penalty amount: Not reported
Paid penalty amount: Not reported

Regulation violated: SR - 265.171
Area of violation: Generators - General
Date violation determined: 1997-02-07 00:00:00.0
Date achieved compliance: 1997-04-03 00:00:00.0
Violation lead agency: State
Enforcement action: COMPLIANCE EVALUATION INSPECTION ON-SITE
Enforcement action date: 1997-04-03 00:00:00.0
Enf. disposition status: Not reported
Enf. disp. status date: Not reported
Enforcement lead agency: State
Proposed penalty amount: Not reported
Final penalty amount: Not reported
Paid penalty amount: Not reported

Regulation violated: SR - 264.173(c)
Area of violation: Generators - General

LEGGETT & PLATT INC (Continued) **1007114311**

Date violation determined: 1997-02-07 00:00:00.0
Date achieved compliance: 1997-04-03 00:00:00.0
Violation lead agency: State
Enforcement action: COMPLIANCE EVALUATION INSPECTION ON-SITE
Enforcement action date: 1997-04-03 00:00:00.0
Enf. disposition status: Not reported
Enf. disp. status date: Not reported
Enforcement lead agency: State
Proposed penalty amount: Not reported
Final penalty amount: Not reported
Paid penalty amount: Not reported

Regulation violated: SR - 265.34
Area of violation: Generators - General
Date violation determined: 1997-02-07 00:00:00.0
Date achieved compliance: 1997-04-03 00:00:00.0
Violation lead agency: State
Enforcement action: COMPLIANCE EVALUATION INSPECTION ON-SITE
Enforcement action date: 1997-04-03 00:00:00.0
Enf. disposition status: Not reported
Enf. disp. status date: Not reported
Enforcement lead agency: State
Proposed penalty amount: Not reported
Final penalty amount: Not reported
Paid penalty amount: Not reported

Regulation violated: SR - 262.34(c)(1)(ii)
Area of violation: Generators - General
Date violation determined: 1997-02-07 00:00:00.0
Date achieved compliance: 1997-04-03 00:00:00.0
Violation lead agency: State
Enforcement action: COMPLIANCE EVALUATION INSPECTION ON-SITE
Enforcement action date: 1997-04-03 00:00:00.0
Enf. disposition status: Not reported
Enf. disp. status date: Not reported
Enforcement lead agency: State
Proposed penalty amount: Not reported
Final penalty amount: Not reported
Paid penalty amount: Not reported

Regulation violated: SR - 264.173(c)
Area of violation: Generators - General
Date violation determined: 1997-02-07 00:00:00.0
Date achieved compliance: 1997-04-03 00:00:00.0
Violation lead agency: State
Enforcement action: COMPLIANCE EVALUATION INSPECTION ON-SITE
Enforcement action date: 1997-03-25 00:00:00.0
Enf. disposition status: Not reported
Enf. disp. status date: Not reported
Enforcement lead agency: State
Proposed penalty amount: Not reported
Final penalty amount: Not reported
Paid penalty amount: Not reported

Regulation violated: SR - 262.34(c)(1)(ii)
Area of violation: Generators - General
Date violation determined: 1997-02-07 00:00:00.0

LEGGETT & PLATT INC (Continued) **1007114311**

Date achieved compliance: 1997-04-03 00:00:00.0
Violation lead agency: State
Enforcement action: COMPLIANCE EVALUATION INSPECTION ON-SITE
Enforcement action date: 1997-03-11 00:00:00.0
Enf. disposition status: Not reported
Enf. disp. status date: Not reported
Enforcement lead agency: State
Proposed penalty amount: Not reported
Final penalty amount: Not reported
Paid penalty amount: Not reported

Regulation violated: SR - 265.171
Area of violation: Generators - General
Date violation determined: 1997-02-07 00:00:00.0
Date achieved compliance: 1997-04-03 00:00:00.0
Violation lead agency: State
Enforcement action: COMPLIANCE EVALUATION INSPECTION ON-SITE
Enforcement action date: 1997-03-11 00:00:00.0
Enf. disposition status: Not reported
Enf. disp. status date: Not reported
Enforcement lead agency: State
Proposed penalty amount: Not reported
Final penalty amount: Not reported
Paid penalty amount: Not reported

Regulation violated: SR - 265.34
Area of violation: Generators - General
Date violation determined: 1997-02-07 00:00:00.0
Date achieved compliance: 1997-04-03 00:00:00.0
Violation lead agency: State
Enforcement action: COMPLIANCE EVALUATION INSPECTION ON-SITE
Enforcement action date: 1997-03-11 00:00:00.0
Enf. disposition status: Not reported
Enf. disp. status date: Not reported
Enforcement lead agency: State
Proposed penalty amount: Not reported
Final penalty amount: Not reported
Paid penalty amount: Not reported

Regulation violated: SR - 262.34(c)(1)(ii)
Area of violation: Generators - General
Date violation determined: 1997-02-07 00:00:00.0
Date achieved compliance: 1997-04-03 00:00:00.0
Violation lead agency: State
Enforcement action: COMPLIANCE EVALUATION INSPECTION ON-SITE
Enforcement action date: 1997-03-25 00:00:00.0
Enf. disposition status: Not reported
Enf. disp. status date: Not reported
Enforcement lead agency: State
Proposed penalty amount: Not reported
Final penalty amount: Not reported
Paid penalty amount: Not reported

Regulation violated: SR - 265.34
Area of violation: Generators - General
Date violation determined: 1997-02-07 00:00:00.0
Date achieved compliance: 1997-04-03 00:00:00.0

LEGGETT & PLATT INC (Continued) **1007114311**

Violation lead agency: State
Enforcement action: COMPLIANCE EVALUATION INSPECTION ON-SITE
Enforcement action date: 1997-03-25 00:00:00.0
Enf. disposition status: Not reported
Enf. disp. status date: Not reported
Enforcement lead agency: State
Proposed penalty amount: Not reported
Final penalty amount: Not reported
Paid penalty amount: Not reported

Regulation violated: SR - 265.171
Area of violation: Generators - General
Date violation determined: 1997-02-07 00:00:00.0
Date achieved compliance: 1997-04-03 00:00:00.0
Violation lead agency: State
Enforcement action: COMPLIANCE EVALUATION INSPECTION ON-SITE
Enforcement action date: 1997-03-25 00:00:00.0
Enf. disposition status: Not reported
Enf. disp. status date: Not reported
Enforcement lead agency: State
Proposed penalty amount: Not reported
Final penalty amount: Not reported
Paid penalty amount: Not reported

Regulation violated: SR - 264.173(c)
Area of violation: Generators - General
Date violation determined: 1997-02-07 00:00:00.0
Date achieved compliance: 1997-04-03 00:00:00.0
Violation lead agency: State
Enforcement action: COMPLIANCE EVALUATION INSPECTION ON-SITE
Enforcement action date: 1997-03-11 00:00:00.0
Enf. disposition status: Not reported
Enf. disp. status date: Not reported
Enforcement lead agency: State
Proposed penalty amount: Not reported
Final penalty amount: Not reported
Paid penalty amount: Not reported

Regulation violated: Not reported
Area of violation: Generators - General
Date violation determined: 1989-02-10 00:00:00.0
Date achieved compliance: 1989-05-03 00:00:00.0
Violation lead agency: State
Enforcement action: COMPLIANCE EVALUATION INSPECTION ON-SITE
Enforcement action date: Not reported
Enf. disposition status: Not reported
Enf. disp. status date: Not reported
Enforcement lead agency: Not reported
Proposed penalty amount: Not reported
Final penalty amount: Not reported
Paid penalty amount: Not reported

Regulation violated: Not reported
Area of violation: Generators - General
Date violation determined: 1989-02-08 00:00:00.0
Date achieved compliance: 1989-05-03 00:00:00.0
Violation lead agency: State

LEGGETT & PLATT INC (Continued) **1007114311**

Enforcement action: FOCUSED COMPLIANCE INSPECTION
Enforcement action date: Not reported
Enf. disposition status: Not reported
Enf. disp. status date: Not reported
Enforcement lead agency: Not reported
Proposed penalty amount: Not reported
Final penalty amount: Not reported
Paid penalty amount: Not reported

Regulation violated: Not reported
Area of violation: Generators - General
Date violation determined: 1985-01-04 00:00:00.0
Date achieved compliance: 1985-06-21 00:00:00.0
Violation lead agency: State
Enforcement action: COMPLIANCE EVALUATION INSPECTION ON-SITE
Enforcement action date: 1985-03-01 00:00:00.0
Enf. disposition status: Not reported
Enf. disp. status date: Not reported
Enforcement lead agency: State
Proposed penalty amount: Not reported
Final penalty amount: Not reported
Paid penalty amount: Not reported

Regulation violated: Not reported
Area of violation: Generators - General
Date violation determined: 1985-01-04 00:00:00.0
Date achieved compliance: 1985-06-21 00:00:00.0
Violation lead agency: State
Enforcement action: COMPLIANCE EVALUATION INSPECTION ON-SITE
Enforcement action date: 1985-01-14 00:00:00.0
Enf. disposition status: Not reported
Enf. disp. status date: Not reported
Enforcement lead agency: State
Proposed penalty amount: Not reported
Final penalty amount: Not reported
Paid penalty amount: Not reported

Regulation violated: Not reported
Area of violation: Generators - General
Date violation determined: 1985-01-04 00:00:00.0
Date achieved compliance: 1985-06-21 00:00:00.0
Violation lead agency: State
Enforcement action: COMPLIANCE EVALUATION INSPECTION ON-SITE
Enforcement action date: 1985-06-14 00:00:00.0
Enf. disposition status: Not reported
Enf. disp. status date: Not reported
Enforcement lead agency: State
Proposed penalty amount: 5000
Final penalty amount: 5000
Paid penalty amount: Not reported

Evaluation Action Summary:
Evaluation date: 2002-02-27 00:00:00.0
Evaluation: FINAL 3008(A) COMPLIANCE ORDER
Area of violation: Generators - General
Date achieved compliance: 2002-09-26 00:00:00.0
Evaluation lead agency: State

LEGGETT & PLATT INC (Continued) **1007114311**

Evaluation date: 2002-02-27 00:00:00.0
Evaluation: WRITTEN INFORMAL
Area of violation: Generators - Records/Reporting
Date achieved compliance: 2002-09-26 00:00:00.0
Evaluation lead agency: State

Evaluation date: 2002-02-27 00:00:00.0
Evaluation: WRITTEN INFORMAL
Area of violation: Generators - General
Date achieved compliance: 2002-09-26 00:00:00.0
Evaluation lead agency: State

Evaluation date: 2002-02-27 00:00:00.0
Evaluation: FINAL 3008(A) COMPLIANCE ORDER
Area of violation: Generators - Records/Reporting
Date achieved compliance: 2002-09-26 00:00:00.0
Evaluation lead agency: State

Evaluation date: 1997-02-07 00:00:00.0
Evaluation: WRITTEN INFORMAL
Area of violation: Generators - General
Date achieved compliance: 1997-04-03 00:00:00.0
Evaluation lead agency: State

Evaluation date: 1985-01-04 00:00:00.0
Evaluation: FINAL 3008(A) COMPLIANCE ORDER
Area of violation: Generators - General
Date achieved compliance: 1985-06-21 00:00:00.0
Evaluation lead agency: State

Evaluation date: 1985-01-04 00:00:00.0
Evaluation: WRITTEN INFORMAL
Area of violation: Generators - General
Date achieved compliance: 1985-06-21 00:00:00.0
Evaluation lead agency: State

S86 **QUICK FILL GAS STATION** **SC SPILLS** **S105958136**
Target **2936 W MONTAGUE AVE** **N/A**
Property **N CHARLESTON, SC**

Site 1 of 4 in cluster S

Actual: **31 ft.**
Focus Map: **8**

SPILL:
Name: QUICK FILL GAS STATION
Address: 2936 W MONTAGUE AVE
City,State,Zip: N CHARLESTON, SC
Incident ID number: 5571277
Incident Name: 200302781
District Logged In: Not reported
Date DHEC notified: 07/29/2003
DHEC notification: 1943
Observed date: Not reported
observed Time: Not reported
Spill Date: 07/29/2003
Spill Time: Not reported
Duration: Not reported
Created Date: 07/30/2003
Updated Date: 01/06/2004
District Name: Charleston EQC Office

QUICK FILL GAS STATION (Continued) **S105958136**

PRP Last Name: Not reported
PRP First Name: Not reported
Incident substance type: Oil
Received by Name: JUSTIN HUGHES
Revieved by Name: Not reported
Transportation: Y
Surface water affected: No
Lead Investigator Name: Not reported
CCBEP: No
Water body: Not reported
Caller Last Name: Not reported
Caller name: Not reported
Caller phone number: Not reported
Caller extension: Not reported
Caller organization: Not reported
Substance: GASOLINE
Quantity: 20
Units: Gallons
Recovered: Not reported
Recovered Units: Not reported
Comments: Not reported

S87 **MACKS FINA** **EDR Hist Auto** **1020457613**
Target Property **2936 W MONTAGUE AVE** **N/A**
CHARLESTN HTS, SC 29405

Site 2 of 4 in cluster S

Actual: EDR Hist Auto
31 ft.

Focus Map:
8

Year:	Name:	Type:
1980	MACKS FINA	Gasoline Service Stations
1982	MACKS FINA	Gasoline Service Stations

---

88 **ECONO AUTO PAINTING & BODY** **RCRA NonGen / NLR** **1000317777**
Target Property **3409 MONTAGUE** **FINDS** **SCD982171845**
CHARLESTON, SC 29418 **ECHO**

RCRA NonGen / NLR:
Date form received by agency: 2002-03-27 00:00:00.0

Actual: Facility name: ECONO AUTO PAINTING & BODY
32 ft. Facility address: 3409 MONTAGUE
CHARLESTON, SC 29418

Focus Map:
12 EPA ID: SCD982171845
Mailing address: MONTAGUE
CHARLESTON, SC 29418
Contact: WILSON JAMES
Contact address: 3409 MONTAGUE
CHARLESTON, SC 29418
Contact country: US
Contact telephone: 803-747-9936
Contact email: Not reported
EPA Region: 04
Classification: Non-Generator
Description: Handler: Non-Generators do not presently generate hazardous waste

ECONO AUTO PAINTING & BODY (Continued) **1000317777**

Owner/Operator Summary:

Owner/operator name:	OPERNAME
Owner/operator address:	OPERSTREET
	OPERCITY, WY 99999
Owner/operator country:	Not reported
Owner/operator telephone:	404-555-1212
Owner/operator email:	Not reported
Owner/operator fax:	Not reported
Owner/operator extension:	Not reported
Legal status:	Private
Owner/Operator Type:	Operator
Owner/Op start date:	Not reported
Owner/Op end date:	Not reported

Owner/operator name:	ECONO AUTO PAINTING
Owner/operator address:	3409 MONTAGUE
	CHARLESTON, SC 29418
Owner/operator country:	Not reported
Owner/operator telephone:	999-999-9999
Owner/operator email:	Not reported
Owner/operator fax:	Not reported
Owner/operator extension:	Not reported
Legal status:	Private
Owner/Operator Type:	Owner
Owner/Op start date:	Not reported
Owner/Op end date:	Not reported

Handler Activities Summary:

U.S. importer of hazardous waste:	No
Mixed waste (haz. and radioactive):	No
Recycler of hazardous waste:	No
Transporter of hazardous waste:	No
Treater, storer or disposer of HW:	No
Underground injection activity:	No
On-site burner exemption:	No
Furnace exemption:	No
Used oil fuel burner:	No
Used oil processor:	No
User oil refiner:	No
Used oil fuel marketer to burner:	No
Used oil Specification marketer:	No
Used oil transfer facility:	No
Used oil transporter:	No

Historical Generators:

Date form received by agency:	1988-12-08 00:00:00.0
Site name:	ECONO AUTO PAINTING & BODY
Classification:	Small Quantity Generator

Hazardous Waste Summary:

. Waste code:	D001
. Waste name:	IGNITABLE WASTE

. Waste code:	F003

ECONO AUTO PAINTING & BODY (Continued) **1000317777**

. Waste name: THE FOLLOWING SPENT NONHALOGENATED SOLVENTS: XYLENE, ACETONE, ETHYL ACETATE, ETHYL BENZENE, ETHYL ETHER, METHYL ISOBUTYL KETONE, N-BUTYL ALCOHOL, CYCLOHEXANONE, AND METHANOL; ALL SPENT SOLVENT MIXTURES/BLENDS CONTAINING, BEFORE USE, ONLY THE ABOVE SPENT NONHALOGENATED SOLVENTS; AND ALL SPENT SOLVENT MIXTURES/BLENDS CONTAINING, BEFORE USE, ONE OR MORE OF THE ABOVE NONHALOGENATED SOLVENTS, AND A TOTAL OF TEN PERCENT OR MORE (BY VOLUME) OF ONE OR MORE OF THOSE SOLVENTS LISTED IN F001, F002, F004, AND F005; AND STILL BOTTOMS FROM THE RECOVERY OF THESE SPENT SOLVENTS AND SPENT SOLVENT MIXTURES.

. Waste code: F005
. Waste name: THE FOLLOWING SPENT NONHALOGENATED SOLVENTS: TOLUENE, METHYL ETHYL KETONE, CARBON DISULFIDE, ISOBUTANOL, PYRIDINE, BENZENE, 2-ETHOXYETHANOL, AND 2-NITROPROPANE; ALL SPENT SOLVENT MIXTURES/BLENDS CONTAINING, BEFORE USE, A TOTAL OF TEN PERCENT OR MORE (BY VOLUME) OF ONE OR MORE OF THE ABOVE NONHALOGENATED SOLVENTS OR THOSE SOLVENTS LISTED IN F001, F002, OR F004; AND STILL BOTTOMS FROM THE RECOVERY OF THESE SPENT SOLVENTS AND SPENT SOLVENT MIXTURES.

Violation Status: No violations found

FINDS:
Registry ID: 110002255309
Facility URL: http://ofmpub.epa.gov/enviro/fii_query_detail.disp_program_facility?p_registry_id=110002255309

Environmental Interest/Information System:
SC-EFIS (South Carolina - Environmental Facility Information System) integrates information on environmental facilities, permits, violations, enforcement actions, and compliance activities needed to support regulatory requirements and target environmental quality improvements for the water, air, solid waste, and hazardous waste program areas. The EFIS was developed by the state of South Carolina and Maine joined their system in 2004.
RCRAInfo is a national information system that supports the Resource Conservation and Recovery Act (RCRA) program through the tracking of events and activities related to facilities that generate, transport, and treat, store, or dispose of hazardous waste. RCRAInfo allows RCRA program staff to track the notification, permit, compliance, and corrective action activities required under RCRA.

Click this hyperlink while viewing on your computer to access additional FINDS: detail in the EDR Site Report.

ECHO:
Envid: 1000317777
Registry ID: 110002255309
DFR URL: http://echo.epa.gov/detailed-facility-report?fid=110002255309

T89 **SUNOCO 0616-1137/COOP2671** **SC RGA LUST** **S114822586**
Target **3564 MONTAGUE AVE** **N/A**
Property **N CHARLESTON, SC**

Site 1 of 5 in cluster T

Actual: **38 ft.**
RGA LUST:

2003	SUNOCO 0616-1137/COOP2671	3564 MONTAGUE AVE

Focus Map: **12**

T90 **SUNOCO 0616-1137/COOP2671** **SC RGA LUST** **S114822588**
Target **3564 MONTAGUE AVE** **N/A**
Property **NORTH CHARLESTON, SC**

Site 2 of 5 in cluster T

Actual: **38 ft.**
RGA LUST:

2012	SUNOCO 0616-1137/COOP2671	3564 MONTAGUE AVE
2011	SUNOCO 0616-1137/COOP2671	3564 MONTAGUE AVE
2010	SUNOCO 0616-1137/COOP2671	3564 MONTAGUE AVE
2009	SUNOCO 0616-1137/COOP2671	3564 MONTAGUE AVE
2008	SUNOCO 0616-1137/COOP2671	3564 MONTAGUE AVE
2006	SUNOCO 0616-1137/COOP2671	3564 MONTAGUE AVE
2005	SUNOCO 0616-1137/COOP2671	3564 MONTAGUE AVE
2004	SUNOCO 0616-1137/COOP2671	3564 MONTAGUE AVE

Focus Map: **12**

T91 **SUNOCO INC** **EDR Hist Auto** **1020938695**
Target **3564 W MONTAGUE AVE** **N/A**
Property **CHARLESTON, SC 29418**

Site 3 of 5 in cluster T

Actual: **38 ft.**
EDR Hist Auto

Focus Map: **12**

Year:	Name:	Type:
2003	SPEEDWAY SUPERAMERICA LLC	Gasoline Service Stations, NEC
2004	SUNOCO INC	Gasoline Service Stations, NEC
2005	SUNOCO INC	Gasoline Service Stations, NEC
2006	SUNOCO INC	Gasoline Service Stations, NEC
2007	SUNOCO INC	Gasoline Service Stations, NEC
2008	SUNOCO INC	Gasoline Service Stations, NEC
2009	SUNOCO INC	Gasoline Service Stations, NEC
2010	SUNOCO INC	Gasoline Service Stations, NEC
2011	SUNOCO INC	Gasoline Service Stations, NEC
2012	SUNOCO INC	Gasoline Service Stations, NEC
2013	SUNOCO INC	Gasoline Service Stations, NEC
2014	SUNOCO INC	Gasoline Service Stations, NEC

T92 **SUNOCO 0616-1137/COOP2671** **FINDS** **1007233100**
Target **3564 MONTAGUE AVE** **N/A**
Property **NORTH CHARLESTON, SC 29418**

Site 4 of 5 in cluster T

Actual: **38 ft.**
Focus Map: **12**

FINDS:
Registry ID: 110017044232
Facility URL: http://ofmpub.epa.gov/enviro/fii_query_detail.disp_program_facility?p_registry_id=110017044232

Environmental Interest/Information System:
SC-EFIS (South Carolina - Environmental Facility Information System) integrates information on environmental facilities, permits, violations, enforcement actions, and compliance activities needed to support regulatory requirements and target environmental quality improvements for the water, air, solid waste, and hazardous waste program areas. The EFIS was developed by the state of South Carolina and Maine joined their system in 2004.

Click this hyperlink while viewing on your computer to access additional FINDS: detail in the EDR Site Report.

T93 **7-ELEVEN 40376** **SC LUST** **U004017309**
Target **3564 MONTAGUE AVE** **SC UST** **N/A**
Property **NORTH CHARLESTON, SC** **SC RCR**
SC Financial Assurance

Site 5 of 5 in cluster T **SC GWCI**

Actual: **38 ft.**
Focus Map: **12**

LUST:

Name:	7-ELEVEN 40376
Address:	3564 MONTAGUE AVE
City,State,Zip:	NORTH CHARLESTO, SC 29418
Release Number:	1
Facility ID:	12270
Release Status Number:	3
Substance:	PETROL
Tank Owner Company Name:	MDC COAST 11 LLC
Tank Owner Last Name:	SUNOCO INC
Tank Owner First name:	Not reported
NFA Date:	01/21/2010
Tank Owner City:	NEWTOWN SQUARE
Confirmed Date:	04/24/2003
Release Date:	04/01/2003
EID:	4805214
Local Facility District:	Charleston EQC Office
SCRBCA Class Number:	3BF
Release Fin Type Code:	WS
Qualified:	Y
Release Source:	UST
Local Fac Last Name:	SUNOCO 0616-1137/COOP2671
Local Fac First Name:	Not reported
User Name:	PADGETJP
Cleanup Initiated Date:	04/24/2003
Prefix:	P
Total Score:	3

LUST:

Release Date:	04/01/2003
Cleanup Complete Date:	Not reported
Depth to Ground Water:	7
Ground Water Flow Direction:	NW

7-ELEVEN 40376 (Continued) **U004017309**

Release Number: 1
Confirmed date: 04/24/2003
RP Name: SPEEDWAY LLC
RP Address: 500 SPEEDWAY DR
RP City: ENON
RP State: OH
RP Zip: 45323-1056
SCRBCA Class Code: CLASS3BF
Project Manager: PADGETT, JOEL P
Release Fin Type Code: WS

UST:
Name: 7-ELEVEN 40376
Address: 3564 MONTAGUE AVE
City: NORTH CHARLESTON
Facility ID: 12270
Permit: P 12270
Owner: MDC COAST 11 LLC
Owner Address: 11995 EL CAMINO REAL
Owner City, st, zip: SAN DIEGO CA 92130
Owner Phone: 858-284-5000

Tank ID: 1
Status: **Currently in Use**
Capacity: 10000
Product: Gasoline Super/Prem
Calcage: 0

Name: 7-ELEVEN 40376
Address: 3564 MONTAGUE AVE
City: NORTH CHARLESTON

Tank ID: 2
Status: **Currently in Use**
Capacity: 10000
Product: Diesel fuel
Calcage: 0

Name: 7-ELEVEN 40376
Address: 3564 MONTAGUE AVE
City: NORTH CHARLESTON

Tank ID: 3
Status: **Currently in Use**
Capacity: 10000
Product: Gasoline RUL
Calcage: 0

Name: 7-ELEVEN 40376
Address: 3564 MONTAGUE AVE
City: NORTH CHARLESTON

Tank ID: 4
Status: **Currently in Use**
Capacity: 10000
Product: Gasoline RUL

7-ELEVEN 40376 (Continued) **U004017309**

Calcage: 0

RCR:
Name: 7-ELEVEN 40376
Address: 3564 MONTAGUE AVE
City,State,Zip: NORTH CHARLES, SC 29418
Entity Responsibility: Not reported
Region: Not reported
Tax Id: 4090900067
Latitude: 32.86244
Longitude: -80.0268
Tracking Number: 12270
Regulatory Program: Not reported
Reported: 04/01/03
CU-MCL: 01/21/10
Unit Type: Not reported
Unit Number/Letter: Not reported
Area/Acres: Not reported
Affected Media: Not reported
Site/Unit: Not reported
Condtions: Not reported
Associated Response/Corrective Action: Not reported
Associated Chemicals Requiring: Not reported

SC Financial Assurance 3:
Name: 7-ELEVEN 40376
Address: 3564 MONTAGUE AVE
City,State,Zip: NORTH CHARLESTON, SC 29418
Owner Name: MDC COAST 11 LLC
Owner Address: 11995 EL CAMINO REAL
Owner City: SAN DIEGO
Owner State: CA
Owner Zip: 92130
Mechanism: Environmental Insurance
Date Expired: 12/18/2019
Bill: 4

SC GWIC:
Bureau: BLWM
EAP ID: Not reported
Solid Waste Permit #: Not reported
Bureau of Land & Waste Management File #: Not reported
Permit Number: 12270
WPC Permit: Not reported
Program: DUST
Contamination: PETRO
Petroleum Products: True
Volatile Organic Compounds: False
Metals: False
Nitrates or Potential to Nitrate: False
Pesticides & Herbicides: False
Polychlorinated Biphenyls: False
Base, Neutral, & Acid Extractables: False
Phenols: False
Radionuclides Over Max Contaminant Levels: False
Sources Not In Other Categories: False

7-ELEVEN 40376 (Continued) **U004017309**

Source:	UST
Underground Storage Tanks:	True
Pits, Ponds, & Lagoons:	False
Spills & Leaks:	False
Landfills:	False
Aboveground Storage Tank:	False
Spray Irrigation:	False
Single-Event Spill:	False
Unpermitted Disposal:	False
Septic Tank/Tile Field:	False
Substances Not In Other Categories:	False
Sources of Contamination Undetermined:	False
Assessment:	No
Monitoring:	No
Remediation:	Yes
Surface Impact:	No
Drinking Water Well Impact:	No
Remarks:	Site ID # 12270. RBCA Classification 3BF7. Approved Monitored Natural Attenuation (MNA Awaiti.

---

94 **ONE MONTAGUE** **SC ASBESTOS** **S120982024**
Target **4918 DORCHESTER RD** **N/A**
Property **NORTH CHARLESTON, SC**

Actual: **42 ft.**
Focus Map: **12**

ASBESTOS:

Name:	ONE MONTAGUE
Address:	4918 DORCHESTER RD
Address 2:	Not reported
City,State,Zip:	NORTH CHARLESTON, SC
Permit No:	Not reported
Activity:	Not reported
Bus Phone:	Not reported
Co Name:	Not reported
District:	Charleston EQC Office
Permit Type:	Demolition
Sub Type:	Not reported
Local Facility:	Not reported
Disposition:	Not reported
Description:	Not reported
Glove:	Not reported
Fri:	Not reported
Other:	Not reported

---

95 **CHARLESTON MENTAL HEALTH CENTER** **FINDS** **1007836633**
Target **CHARLIE HALL BLVD** **N/A**
Property **CHARLESTON, SC 29407**

Actual: **19 ft.**
Focus Map: **19**

FINDS:

Registry ID:	110020006198
Facility URL:	http://ofmpub.epa.gov/enviro/fii_query_detail.disp_program_facility?p_registry_id=110020006198

Environmental Interest/Information System:
SC-EFIS (South Carolina - Environmental Facility Information System) integrates information on environmental facilities, permits, violations, enforcement actions, and compliance activities needed to support regulatory requirements and target environmental quality

CHARLESTON MENTAL HEALTH CENTER (Continued) **1007836633**

improvements for the water, air, solid waste, and hazardous waste program areas. The EFIS was developed by the state of South Carolina and Maine joined their system in 2004.

Click this hyperlink while viewing on your computer to access additional FINDS: detail in the EDR Site Report.

---

96 **LOWES OF W ASHLEY 655** **RCRA-SQG** **1024893926**
3125 GLENN MCCONNELL PKWY **SCR000785154**
< 1/8 **CHARLESTON, SC 29414**
0.001 mi.
3 ft.

Actual:
19 ft.

Focus Map:
19

RCRA-SQG:

Date form received by agency:	2019-01-30 00:00:00.0
Facility name:	LOWES OF W ASHLEY 655
Facility address:	3125 GLENN MCCONNELL PKWY CHARLESTON, SC 29414
EPA ID:	SCR000785154
Mailing address:	LOWES BLVD MAIL STOP A3WLP MOORESVILLE, NC 28117
Contact:	BOBBI TENBORG
Contact address:	LOWES BLVD MAIL STOP A3WLP MOORESVILLE, NC 28117
Contact country:	US
Contact telephone:	704-758-2955
Contact email:	BOBBI.I.TENGORG@LOWES.COM
EPA Region:	04
Classification:	Small Small Quantity Generator
Description:	Handler: generates more than 100 and less than 1000 kg of hazardous waste during any calendar month and accumulates less than 6000 kg of hazardous waste at any time; or generates 100 kg or less of hazardous waste during any calendar month, and accumulates more than 1000 kg of hazardous waste at any time

Owner/Operator Summary:

Owner/operator name:	LOWES HOME CENTERS LLC
Owner/operator address:	CURTIS BRIDGE RD MOORESVILLE, NC 28117
Owner/operator country:	US
Owner/operator telephone:	704-758-2955
Owner/operator email:	Not reported
Owner/operator fax:	Not reported
Owner/operator extension:	Not reported
Legal status:	Private
Owner/Operator Type:	Operator
Owner/Op start date:	2018-08-02 00:00:00.
Owner/Op end date:	Not reported

Owner/operator name:	LOWES HOME CENTERS LLC
Owner/operator address:	CURTIS BRIDGE RD MOORESVILLE, NC 28117
Owner/operator country:	US
Owner/operator telephone:	704-758-2955
Owner/operator email:	Not reported
Owner/operator fax:	Not reported
Owner/operator extension:	Not reported

LOWES OF W ASHLEY 655 (Continued) **1024893926**

Legal status: Private
Owner/Operator Type: Owner
Owner/Op start date: 2018-08-02 00:00:00.
Owner/Op end date: Not reported

Handler Activities Summary:
U.S. importer of hazardous waste: No
Mixed waste (haz. and radioactive): No
Recycler of hazardous waste: No
Transporter of hazardous waste: No
Treater, storer or disposer of HW: No
Underground injection activity: No
On-site burner exemption: No
Furnace exemption: No
Used oil fuel burner: No
Used oil processor: No
User oil refiner: No
Used oil fuel marketer to burner: No
Used oil Specification marketer: No
Used oil transfer facility: No
Used oil transporter: No

Historical Generators:
Date form received by agency: 2018-07-25 00:00:00.0
Site name: LOWES OF W ASHLEY 655
Classification: Small Quantity Generator

Hazardous Waste Summary:

. Waste code: D001
. Waste name: IGNITABLE WASTE

. Waste code: D002
. Waste name: CORROSIVE WASTE

. Waste code: D005
. Waste name: BARIUM

. Waste code: D006
. Waste name: CADMIUM

. Waste code: D007
. Waste name: CHROMIUM

. Waste code: D008
. Waste name: LEAD

. Waste code: D009
. Waste name: MERCURY

. Waste code: D011
. Waste name: SILVER

. Waste code: D016
. Waste name: 2,4-D (2,4-DICHLOROPHENOXYACETIC ACID)

LOWES OF W ASHLEY 655 (Continued) **1024893926**

. Waste code: D018
. Waste name: BENZENE

. Waste code: D035
. Waste name: METHYL ETHYL KETONE

. Waste code: U154
. Waste name: METHANOL (I) (OR) METHYL ALCOHOL (I)

Violation Status: No violations found

---

97 **OTIS ELEVATOR CO** **RCRA NonGen / NLR** **1004780646**
3561 C OSCAR JOHNSON RD **SCD987589744**
< 1/8 **N CHARLESTON, SC 29405**
0.001 mi.
3 ft.

Actual:
44 ft.

Focus Map:
12

RCRA NonGen / NLR:
Date form received by agency: 2002-03-29 00:00:00.0
Facility name: OTIS ELEVATOR CO
Facility address: 3561 C OSCAR JOHNSON RD
N CHARLESTON, SC 29405
EPA ID: SCD987589744
Mailing address: C OSCAR JOHNSON RD
N CHARLESTON, SC 29405
Contact: MATT STICKLER
Contact address: 3461C OSCAR JOHNSON RD
N CHARLESTON, SC 29405
Contact country: US
Contact telephone: 803-529-9502
Contact email: Not reported
EPA Region: 04
Land type: Private
Classification: Non-Generator
Description: Handler: Non-Generators do not presently generate hazardous waste

Owner/Operator Summary:
Owner/operator name: ROGER K DAVIS
Owner/operator address: 1580 SEAWIND DR
CHARLESTON, SC 29407
Owner/operator country: Not reported
Owner/operator telephone: 803-529-9502
Owner/operator email: Not reported
Owner/operator fax: Not reported
Owner/operator extension: Not reported
Legal status: Private
Owner/Operator Type: Owner
Owner/Op start date: Not reported
Owner/Op end date: Not reported

Handler Activities Summary:
U.S. importer of hazardous waste: No
Mixed waste (haz. and radioactive): No
Recycler of hazardous waste: No
Transporter of hazardous waste: No
Treater, storer or disposer of HW: No
Underground injection activity: No
On-site burner exemption: No

OTIS ELEVATOR CO (Continued) **1004780646**

Furnace exemption: No
Used oil fuel burner: No
Used oil processor: No
User oil refiner: No
Used oil fuel marketer to burner: No
Used oil Specification marketer: No
Used oil transfer facility: No
Used oil transporter: No

Historical Generators:
Date form received by agency: 1994-07-18 00:00:00.0
Site name: OTIS ELEVATOR CO
Classification: Not a generator, verified

Violation Status: No violations found

U98 **TIRE MARKET THE** **EDR Hist Auto** **1022209165**
5863 RIVERS AVE **N/A**
< 1/8 **CHARLESTN HTS, SC 29405**
0.001 mi.
4 ft. **Site 1 of 2 in cluster U**

Actual: EDR Hist Auto
52 ft.

Focus Map: Year: Name: Type:
4 1978 TIRE MARKET THE Auto And Home Supply Stores
1979 TIRE MARKET THE Auto And Home Supply Stores

V99 **MONTGOMERY WARD** **RCRA NonGen / NLR** **1004780642**
2701 MALL DR **SCD987589611**
< 1/8 **N CHARLESTON, SC 29418**
0.001 mi.
5 ft. **Site 1 of 2 in cluster V**

Actual: RCRA NonGen / NLR:
27 ft.
Date form received by agency: 2001-06-12 00:00:00.0
Focus Map: Facility name: MONTGOMERY WARD
8 Facility address: 2701 MALL DR
N CHARLESTON, SC 29418
EPA ID: SCD987589611
Mailing address: MALL DR
N CHARLESTON, SC 29418
Contact: RON BENTON
Contact address: 2401 MALL DR
N CHARLESTON, SC 29418
Contact country: US
Contact telephone: 803-554-4400
Contact email: Not reported
EPA Region: 04
Land type: Private
Classification: Non-Generator
Description: Handler: Non-Generators do not presently generate hazardous waste

Owner/Operator Summary:
Owner/operator name: MONTGOMERY WARD
Owner/operator address: 2401 MALL DR

MONTGOMERY WARD (Continued) **1004780642**

N CHARLESTON, SC 29418
Owner/operator country: Not reported
Owner/operator telephone: 803-554-4400
Owner/operator email: Not reported
Owner/operator fax: Not reported
Owner/operator extension: Not reported
Legal status: Private
Owner/Operator Type: Owner
Owner/Op start date: Not reported
Owner/Op end date: Not reported

Handler Activities Summary:
U.S. importer of hazardous waste: No
Mixed waste (haz. and radioactive): No
Recycler of hazardous waste: No
Transporter of hazardous waste: No
Treater, storer or disposer of HW: No
Underground injection activity: No
On-site burner exemption: No
Furnace exemption: No
Used oil fuel burner: No
Used oil processor: No
User oil refiner: No
Used oil fuel marketer to burner: No
Used oil Specification marketer: No
Used oil transfer facility: No
Used oil transporter: No

Historical Generators:
Date form received by agency: 1994-05-17 00:00:00.0
Site name: MONTGOMERY WARD
Classification: Conditionally Exempt Small Quantity Generator

Violation Status: No violations found

V100 **FIRESTONE STORE 05FG** **SC UST** **U004254713**
2701 MALL DR **N/A**
< 1/8 **CHARLESTON, SC**
0.001 mi.
5 ft. **Site 2 of 2 in cluster V**

Actual:
27 ft.

Focus Map:
8

UST:
Name: FIRESTONE STORE 05FG
Address: 2701 MALL DR
City: CHARLESTON
Facility ID: 01690
Permit: N 01690
Owner: JC PENNEY CO INC
Owner Address: PO BOX 659000
Owner City, st, zip: DALLAS TX 75265-9000
Owner Phone: 214-591-1510

Tank ID: Not reported
Status: Not reported
Capacity: Not reported
Product: Not reported
Calcage: Not reported

101
WSW
< 1/8
0.003 mi.
18 ft.

JONES FORD INC
5757 RIVERS AVENUE
NORTH CHARLESTON, SC 29406

RCRA-VSQG **1000220882** **SCD981759400**

Actual:
61 ft.

Focus Map:
4

RCRA-VSQG:

Date form received by agency:	2007-12-13 00:00:00.0
Facility name:	JONES FORD INC
Facility address:	5757 RIVERS AVENUE NORTH CHARLESTON, SC 29406
EPA ID:	SCD981759400
Mailing address:	P. O. BOX 62829 NORTH CHARLESTON, SC 29419
Contact:	BILL SIMPSON
Contact address:	RIVERS AVENUE NORTH CHARLESTON, SC 29406
Contact country:	US
Contact telephone:	843-744-3311
Contact email:	Not reported
EPA Region:	04
Classification:	Conditionally Exempt Small Quantity Generator
Description:	Handler: generates 100 kg or less of hazardous waste per calendar month, and accumulates 1000 kg or less of hazardous waste at any time; or generates 1 kg or less of acutely hazardous waste per calendar month, and accumulates at any time: 1 kg or less of acutely hazardous waste; or 100 kg or less of any residue or contaminated soil, waste or other debris resulting from the cleanup of a spill, into or on any land or water, of acutely hazardous waste; or generates 100 kg or less of any residue or contaminated soil, waste or other debris resulting from the cleanup of a spill, into or on any land or water, of acutely hazardous waste during any calendar month, and accumulates at any time: 1 kg or less of acutely hazardous waste; or 100 kg or less of any residue or contaminated soil, waste or other debris resulting from the cleanup of a spill, into or on any land or water, of acutely hazardous waste

Owner/Operator Summary:

Owner/operator name:	DAVID WALTERS SR
Owner/operator address:	RIVERS AVE N CHARLESTON, SC 29419
Owner/operator country:	US
Owner/operator telephone:	843-744-3311
Owner/operator email:	Not reported
Owner/operator fax:	Not reported
Owner/operator extension:	Not reported
Legal status:	Private
Owner/Operator Type:	Owner
Owner/Op start date:	Not reported
Owner/Op end date:	Not reported

Owner/operator name:	JONES FORD
Owner/operator address:	RIVERS AVE N CHARLESTON, SC 29419
Owner/operator country:	US
Owner/operator telephone:	843-744-3311
Owner/operator email:	Not reported
Owner/operator fax:	Not reported
Owner/operator extension:	Not reported

JONES FORD INC (Continued) **1000220882**

Legal status: Private
Owner/Operator Type: Operator
Owner/Op start date: Not reported
Owner/Op end date: Not reported

Handler Activities Summary:
U.S. importer of hazardous waste: No
Mixed waste (haz. and radioactive): No
Recycler of hazardous waste: No
Transporter of hazardous waste: No
Treater, storer or disposer of HW: No
Underground injection activity: No
On-site burner exemption: No
Furnace exemption: No
Used oil fuel burner: No
Used oil processor: No
User oil refiner: No
Used oil fuel marketer to burner: No
Used oil Specification marketer: No
Used oil transfer facility: No
Used oil transporter: No

Historical Generators:
Date form received by agency: 2004-08-09 00:00:00.0
Site name: JONES FORD INC
Classification: Small Quantity Generator

Date form received by agency: 1997-01-15 00:00:00.0
Site name: JONES FORD INC
Classification: Not a generator, verified

Hazardous Waste Summary:

. Waste code: D000
. Waste name: Not Defined

. Waste code: D001
. Waste name: IGNITABLE WASTE

. Waste code: F003
. Waste name: THE FOLLOWING SPENT NONHALOGENATED SOLVENTS: XYLENE, ACETONE, ETHYL ACETATE, ETHYL BENZENE, ETHYL ETHER, METHYL ISOBUTYL KETONE, N-BUTYL ALCOHOL, CYCLOHEXANONE, AND METHANOL; ALL SPENT SOLVENT MIXTURES/BLENDS CONTAINING, BEFORE USE, ONLY THE ABOVE SPENT NONHALOGENATED SOLVENTS; AND ALL SPENT SOLVENT MIXTURES/BLENDS CONTAINING, BEFORE USE, ONE OR MORE OF THE ABOVE NONHALOGENATED SOLVENTS, AND A TOTAL OF TEN PERCENT OR MORE (BY VOLUME) OF ONE OR MORE OF THOSE SOLVENTS LISTED IN F001, F002, F004, AND F005; AND STILL BOTTOMS FROM THE RECOVERY OF THESE SPENT SOLVENTS AND SPENT SOLVENT MIXTURES.

. Waste code: F005
. Waste name: THE FOLLOWING SPENT NONHALOGENATED SOLVENTS: TOLUENE, METHYL ETHYL KETONE, CARBON DISULFIDE, ISOBUTANOL, PYRIDINE, BENZENE, 2-ETHOXYETHANOL, AND 2-NITROPROPANE; ALL SPENT SOLVENT MIXTURES/BLENDS CONTAINING, BEFORE USE, A TOTAL OF TEN PERCENT OR MORE (BY VOLUME) OF

JONES FORD INC (Continued) **1000220882**

ONE OR MORE OF THE ABOVE NONHALOGENATED SOLVENTS OR THOSE SOLVENTS LISTED IN F001, F002, OR F004; AND STILL BOTTOMS FROM THE RECOVERY OF THESE SPENT SOLVENTS AND SPENT SOLVENT MIXTURES.

Violation Status: No violations found

A102 **STEALTH CONCEALMENT SOLUTIONS, INC** **RCRA NonGen / NLR** **1004781245**
SW **6549 FAIN ST** **FINDS** **SCR000761494**
< 1/8 **N CHARLESTON, SC 29406** **ECHO**
0.004 mi.
19 ft. **Site 6 of 7 in cluster A**

Actual:
52 ft.

Focus Map:
4

RCRA NonGen / NLR:

Date form received by agency:	2013-07-05 00:00:00.0
Facility name:	STEALTH CONCEALMENT SOLUTIONS, INC
Facility address:	6549 FAIN ST N CHARLESTON, SC 29406
EPA ID:	SCR000761494
Mailing address:	FAIN ST N CHARLESTON, SC 29406
Contact:	MICHAEL REINECK
Contact address:	FAIN ST N CHARLESTON, SC 29406
Contact country:	US
Contact telephone:	843-207-8000
Contact email:	Not reported
EPA Region:	04
Land type:	Private
Classification:	Non-Generator
Description:	Handler: Non-Generators do not presently generate hazardous waste

Owner/Operator Summary:

Owner/operator name:	LAWRENCE A MCLEMON
Owner/operator address:	6549 FAIN ST N CHARLESTON, SC 29406
Owner/operator country:	US
Owner/operator telephone:	843-207-8000
Owner/operator email:	Not reported
Owner/operator fax:	Not reported
Owner/operator extension:	Not reported
Legal status:	Private
Owner/Operator Type:	Operator
Owner/Op start date:	Not reported
Owner/Op end date:	Not reported

Owner/operator name:	LAWRENCE A MCLEMON
Owner/operator address:	6549 FAIN ST N CHARLESTON, SC 29406
Owner/operator country:	Not reported
Owner/operator telephone:	843-207-8000
Owner/operator email:	Not reported
Owner/operator fax:	Not reported
Owner/operator extension:	Not reported
Legal status:	Private
Owner/Operator Type:	Owner
Owner/Op start date:	Not reported
Owner/Op end date:	Not reported

STEALTH CONCEALMENT SOLUTIONS, INC (Continued) **1004781245**

Handler Activities Summary:
U.S. importer of hazardous waste: No
Mixed waste (haz. and radioactive): No
Recycler of hazardous waste: No
Transporter of hazardous waste: No
Treater, storer or disposer of HW: No
Underground injection activity: No
On-site burner exemption: No
Furnace exemption: No
Used oil fuel burner: No
Used oil processor: No
User oil refiner: No
Used oil fuel marketer to burner: No
Used oil Specification marketer: No
Used oil transfer facility: No
Used oil transporter: No

Historical Generators:
Date form received by agency: 2013-01-17 00:00:00.0
Site name: STEALTH CONCEALMENT SOLUTIONS, INC
Classification: Small Quantity Generator

Date form received by agency: 2012-03-09 00:00:00.0
Site name: STEALTH CONCEALMENT SOLUTIONS, INC
Classification: Small Quantity Generator

Date form received by agency: 2011-01-06 00:00:00.0
Site name: STEALTH NETWORK TECHNOLOGIES
Classification: Small Quantity Generator

Date form received by agency: 2010-01-08 00:00:00.0
Site name: STEALTH NETWORK TECHNOLOGIES
Classification: Small Quantity Generator

Date form received by agency: 2009-03-17 00:00:00.0
Site name: STEALTH NETWORK TECHNOLOGIES
Classification: Small Quantity Generator

Date form received by agency: 2008-04-21 00:00:00.0
Site name: STEALTH CONCEALMENT SOLUTIONS INC
Classification: Small Quantity Generator

Date form received by agency: 2002-03-20 00:00:00.0
Site name: STEALTH NETWORK TECHNOLOGIES
Classification: Small Quantity Generator

Date form received by agency: 2001-02-21 00:00:00.0
Site name: STEALTH NETWORK TECHNOLOGIES
Classification: Small Quantity Generator

Hazardous Waste Summary:

. Waste code: D001
. Waste name: IGNITABLE WASTE

. Waste code: D035

STEALTH CONCEALMENT SOLUTIONS, INC (Continued) **1004781245**

. Waste name: METHYL ETHYL KETONE

. Waste code: F005
. Waste name: THE FOLLOWING SPENT NONHALOGENATED SOLVENTS: TOLUENE, METHYL ETHYL KETONE, CARBON DISULFIDE, ISOBUTANOL, PYRIDINE, BENZENE, 2-ETHOXYETHANOL, AND 2-NITROPROPANE; ALL SPENT SOLVENT MIXTURES/BLENDS CONTAINING, BEFORE USE, A TOTAL OF TEN PERCENT OR MORE (BY VOLUME) OF ONE OR MORE OF THE ABOVE NONHALOGENATED SOLVENTS OR THOSE SOLVENTS LISTED IN F001, F002, OR F004; AND STILL BOTTOMS FROM THE RECOVERY OF THESE SPENT SOLVENTS AND SPENT SOLVENT MIXTURES.

Violation Status: No violations found

FINDS:
Registry ID: 110004943410
Facility URL: http://ofmpub.epa.gov/enviro/fii_query_detail.disp_program_facility?p_registry_id=110004943410

Environmental Interest/Information System:
RCRAInfo is a national information system that supports the Resource Conservation and Recovery Act (RCRA) program through the tracking of events and activities related to facilities that generate, transport, and treat, store, or dispose of hazardous waste. RCRAInfo allows RCRA program staff to track the notification, permit, compliance, and corrective action activities required under RCRA.

Click this hyperlink while viewing on your computer to access additional FINDS: detail in the EDR Site Report.

ECHO:
Envid: 1004781245
Registry ID: 110004943410
DFR URL: http://echo.epa.gov/detailed-facility-report?fid=110004943410

A103 **MONTAGUE INDUSTRIAL INC** **SC LUST** **U003523670**
SW **6549 FAIN ST** **SC UST** **N/A**
< 1/8 **NORTH CHARLESTON, SC** **SC RCR**
0.004 mi. **SC Financial Assurance**
19 ft. **Site 7 of 7 in cluster A** **SC GWCI**

Actual:
52 ft.

Focus Map:
4

LUST:
Name: MONTAGUE INDUSTRIAL INC
Address: 6549 FAIN ST
City,State,Zip: NORTH CHARLESTO, SC 29418
Release Number: 1
Facility ID: 18348
Release Status Number: 3
Substance: PETRO
Tank Owner Company Name: MONTAGUE INDUSTRIAL INC
Tank Owner Last Name: MONTAGUE INDUSTRIAL INC
Tank Owner First name: Not reported
NFA Date: 09/25/2012
Tank Owner City: NORTH CHARLESTON
Confirmed Date: 04/07/1999
Release Date: 04/07/1999
EID: 1797309
Local Facility District: Charleston EQC Office
SCRBCA Class Number: 2BB
Release Fin Type Code: WS

MONTAGUE INDUSTRIAL INC (Continued) **U003523670**

Qualified: Y
Release Source: UST
Local Fac Last Name: MONTAGUE INDUSTRIAL INC
Local Fac First Name: Not reported
User Name: PADGETJP
Cleanup Initiated Date: 04/07/1999
Prefix: N
Total Score: 3

LUST:
Release Date: 04/07/1999
Cleanup Complete Date: Not reported
Depth to Ground Water: 10
Ground Water Flow Direction: S
Release Number: 1
Confirmed date: 04/07/1999
RP Name: MONTAGUE INDUSTRIAL INC
RP Address: 6549 FAIN ST
RP City: NORTH CHARLESTON
RP State: SC
RP Zip: 29418
SCRBCA Class Code: CLASS2BB
Project Manager: PADGETT, JOEL P
Release Fin Type Code: WS

UST:
Name: MONTAGUE INDUSTRIAL INC
Address: 6549 FAIN ST
City: NORTH CHARLESTON
Facility ID: 18348
Permit: N 18348
Owner: MONTAGUE INDUSTRIAL INC
Owner Address: 6549 FAIN ST
Owner City, st, zip: NORTH CHARLESTON SC 29418
Owner Phone: 803-691-1717

Tank ID: 1
Status: **Abandoned**
Capacity: 1000
Product: Gasoline
Calcage: 10

Name: MONTAGUE INDUSTRIAL INC
Address: 6549 FAIN ST
City: NORTH CHARLESTON

Tank ID: 2
Status: **Abandoned**
Capacity: 1000
Product: Gasoline
Calcage: 10

RCR:
Name: MONTAGUE INDUSTRIAL INC
Address: 6549 FAIN ST
City,State,Zip: NORTH CHARLES, SC 29418

MONTAGUE INDUSTRIAL INC (Continued) **U003523670**

Entity Responsibility: Not reported
Region: Not reported
Tax Id: 4750000008
Latitude: 32.91367
Longitude: -80.03125
Tracking Number: 18348
Regulatory Program: Not reported
Reported: 04/07/99
CU-MCL: 09/25/12
Unit Type: Not reported
Unit Number/Letter: Not reported
Area/Acres: Not reported
Affected Media: Not reported
Site/Unit: Not reported
Condtions: Not reported
Associated Response/Corrective Action: Not reported
Associated Chemicals Requiring: Not reported

SC Financial Assurance 3:
Name: MONTAGUE INDUSTRIAL INC
Address: 6549 FAIN ST
City,State,Zip: NORTH CHARLESTON, SC 29418
Owner Name: MONTAGUE INDUSTRIAL INC
Owner Address: 6549 FAIN ST
Owner City: NORTH CHARLESTON
Owner State: SC
Owner Zip: 29418
Mechanism: None
Date Expired: Not reported
Bill: 0

SC GWIC:
Bureau: BLWM
EAP ID: Not reported
Solid Waste Permit #: Not reported
Bureau of Land & Waste Management File #: Not reported
Permit Number: 18348
WPC Permit: Not reported
Program: DUST
Contamination: PETRO
Petroleum Products: True
Volatile Organic Compounds: False
Metals: False
Nitrates or Potential to Nitrate: False
Pesticides & Herbicides: False
Polychlorinated Biphenyls: False
Base, Neutral, & Acid Extractables: False
Phenols: False
Radionuclides Over Max Contaminant Levels: False
Sources Not In Other Categories: False
Source: UST
Underground Storage Tanks: True
Pits, Ponds, & Lagoons: False
Spills & Leaks: False
Landfills: False
Aboveground Storage Tank: False

MONTAGUE INDUSTRIAL INC (Continued) **U003523670**

Spray Irrigation:	False
Single-Event Spill:	False
Unpermitted Disposal:	False
Septic Tank/Tile Field:	False
Substances Not In Other Categories:	False
Sources of Contamination Undetermined:	False
Assessment:	No
Monitoring:	Yes
Remediation:	No
Surface Impact:	No
Drinking Water Well Impact:	No
Remarks:	Site ID # 18348. RBCA Classification 4BC5. Inactive.

U104 **ENGINE EXCHANGE** **EDR Hist Auto** **1020144211**
WSW **5871 RIVERS AVE** **N/A**
< 1/8 **NORTH CHARLESTON, SC 29406**
0.004 mi.
21 ft. **Site 2 of 2 in cluster U**

Actual: EDR Hist Auto
51 ft.

Focus Map:
4

Year:	Name:	Type:
1995	CAROLINA TRANSMISSION REPAIR	Automotive Transmission Repair Shops
1996	XPRESS AUTOMOTIVE GROUP INC	General Automotive Repair Shops
1997	ENEXCO CORP	General Automotive Repair Shops
1997	ENEXCO CORP	General Automotive Repair Shops
1998	ENEXCO CORP	General Automotive Repair Shops
1998	ENEXCO CORP	General Automotive Repair Shops
1999	ENEXCO CORP	General Automotive Repair Shops
1999	ENEXCO CORP	General Automotive Repair Shops
2000	ENEXCO CORP	General Automotive Repair Shops
2001	ENEXCO CORP	General Automotive Repair Shops
2002	ENEXCO CORP	General Automotive Repair Shops
2003	ENGINE EXCHANGE	General Automotive Repair Shops
2004	ENGINE EXCHANGE	General Automotive Repair Shops
2005	ENGINE EXCHANGE	General Automotive Repair Shops
2006	ENGINE EXCHANGE	General Automotive Repair Shops
2007	ENGINE EXCHANGE	General Automotive Repair Shops
2010	ENGINE EXCHANGE	General Automotive Repair Shops
2010	N C AUTOMOTIVE	Automotive Repair Shops, NEC
2011	ENGINE EXCHANGE	General Automotive Repair Shops
2011	N C AUTOMOTIVE	Automotive Repair Shops, NEC
2012	ENGINE EXCHANGE	General Automotive Repair Shops
2012	N C AUTOMOTIVE	Automotive Repair Shops, NEC
2013	ENGINE EXCHANGE	General Automotive Repair Shops
2013	N C AUTOMOTIVE	Automotive Repair Shops, NEC
2014	ENGINE EXCHANGE	General Automotive Repair Shops

105
WSW
< 1/8
0.005 mi.
27 ft.

PETERS HENRY TOYOTA INC
5071 RIVERS AVE
CHARLESTN HTS, SC 29405

EDR Hist Auto **1021221609**
N/A

Actual:
25 ft.

Focus Map:
8

EDR Hist Auto

Year:	Name:	Type:
1969	PETERS HENRY TOYOTA INC	Gasoline Service Stations
1970	PETERS HENRY TOYOTA INC	Gasoline Service Stations
1971	PETERS HENRY TOYOTA INC	Gasoline Service Stations
1972	PALMETTO TOYOTA INC	Gasoline Service Stations

106
NW
< 1/8
0.005 mi.
28 ft.

HOME DEPOT 1118
2008 MAGWOOD RD
CHARLESTON, SC 29414

RCRA-SQG **1007571726**
PA MANIFEST **SCR000766105**

Actual:
19 ft.

Focus Map:
19

RCRA-SQG:

Date form received by agency:	2019-01-17 00:00:00.0
Facility name:	HOME DEPOT 1118
Facility address:	2008 MAGWOOD RD CHARLESTON, SC 29414
EPA ID:	SCR000766105
Mailing address:	SAN FELIPE ST STE 1000 HOUSTON, TX 77056
Contact:	ASHLEY CAMPBELL
Contact address:	5151 SAN FELIPE ST STE 1000 HOUSTON, TX 77056
Contact country:	US
Contact telephone:	713-985-5472
Contact email:	ASHLEY.CAMPBELL@STERCYCLE.COM
EPA Region:	04
Land type:	Private
Classification:	Small Small Quantity Generator
Description:	Handler: generates more than 100 and less than 1000 kg of hazardous waste during any calendar month and accumulates less than 6000 kg of hazardous waste at any time; or generates 100 kg or less of hazardous waste during any calendar month, and accumulates more than 1000 kg of hazardous waste at any time

Owner/Operator Summary:

Owner/operator name:	THE HOME DEPOT 1118
Owner/operator address:	MAGWOOD RD CHARLESTON, SC 29414
Owner/operator country:	US
Owner/operator telephone:	843-556-2447
Owner/operator email:	Not reported
Owner/operator fax:	Not reported
Owner/operator extension:	Not reported
Legal status:	Private
Owner/Operator Type:	Operator
Owner/Op start date:	2015-01-29 00:00:00.
Owner/Op end date:	Not reported
Owner/operator name:	THE HOME DEPOT USA
Owner/operator address:	PACES FERRY RD

HOME DEPOT 1118 (Continued) **1007571726**

ATLANTA, GA 30339
Owner/operator country: US
Owner/operator telephone: 770-433-8211
Owner/operator email: Not reported
Owner/operator fax: Not reported
Owner/operator extension: Not reported
Legal status: Private
Owner/Operator Type: Operator
Owner/Op start date: 2004-08-09 00:00:00.
Owner/Op end date: Not reported

Owner/operator name: THE HOME DEPOT USA
Owner/operator address: PACES FERRY RD
ATLANTA, GA 30339
Owner/operator country: US
Owner/operator telephone: 770-433-8211
Owner/operator email: Not reported
Owner/operator fax: Not reported
Owner/operator extension: Not reported
Legal status: Private
Owner/Operator Type: Owner
Owner/Op start date: 2004-08-09 00:00:00.
Owner/Op end date: Not reported

Handler Activities Summary:
U.S. importer of hazardous waste: No
Mixed waste (haz. and radioactive): No
Recycler of hazardous waste: No
Transporter of hazardous waste: No
Treater, storer or disposer of HW: No
Underground injection activity: No
On-site burner exemption: No
Furnace exemption: No
Used oil fuel burner: No
Used oil processor: No
User oil refiner: No
Used oil fuel marketer to burner: No
Used oil Specification marketer: No
Used oil transfer facility: No
Used oil transporter: No

Historical Generators:
Date form received by agency: 2018-02-01 00:00:00.0
Site name: HOME DEPOT 1118
Classification: Small Quantity Generator

Date form received by agency: 2017-01-26 00:00:00.0
Site name: HOME DEPOT 1118
Classification: Small Quantity Generator

Date form received by agency: 2016-02-01 00:00:00.0
Site name: HOME DEPOT 1118
Classification: Small Quantity Generator

Date form received by agency: 2015-01-29 00:00:00.0
Site name: HOME DEPOT 1118

HOME DEPOT 1118 (Continued) **1007571726**

Classification: Small Quantity Generator

Date form received by agency: 2014-02-19 00:00:00.0
Site name: HOME DEPOT 1118
Classification: Small Quantity Generator

Date form received by agency: 2013-03-04 00:00:00.0
Site name: HOME DEPOT 1118
Classification: Small Quantity Generator

Date form received by agency: 2012-01-23 00:00:00.0
Site name: HOME DEPOT 1118
Classification: Small Quantity Generator

Date form received by agency: 2011-03-25 00:00:00.0
Site name: HOME DEPOT 1118
Classification: Small Quantity Generator

Date form received by agency: 2010-04-08 00:00:00.0
Site name: HOME DEPOT 1118
Classification: Small Quantity Generator

Date form received by agency: 2009-03-10 00:00:00.0
Site name: HOME DEPOT 1118
Classification: Small Quantity Generator

Date form received by agency: 2009-02-19 00:00:00.0
Site name: HOME DEPOT 1118
Classification: Small Quantity Generator

Date form received by agency: 2006-01-25 00:00:00.0
Site name: HOME DEPOT 1118
Classification: Small Quantity Generator

Date form received by agency: 2004-08-09 00:00:00.0
Site name: THE HOME DEPOT 1118
Classification: Conditionally Exempt Small Quantity Generator

Hazardous Waste Summary:

. Waste code: D001
. Waste name: IGNITABLE WASTE

. Waste code: D002
. Waste name: CORROSIVE WASTE

. Waste code: D005
. Waste name: BARIUM

. Waste code: D006
. Waste name: CADMIUM

. Waste code: D007
. Waste name: CHROMIUM

. Waste code: D008
. Waste name: LEAD

HOME DEPOT 1118 (Continued) **1007571726**

. Waste code: D009
. Waste name: MERCURY

. Waste code: D010
. Waste name: SELENIUM

. Waste code: D011
. Waste name: SILVER

. Waste code: D016
. Waste name: 2,4-D (2,4-DICHLOROPHENOXYACETIC ACID)

. Waste code: D018
. Waste name: BENZENE

. Waste code: D035
. Waste name: METHYL ETHYL KETONE

. Waste code: D039
. Waste name: TETRACHLOROETHYLENE

. Waste code: U002
. Waste name: 2-PROPANONE (I) (OR) ACETONE (I)

. Waste code: U080
. Waste name: METHANE, DICHLORO- (OR) METHYLENE CHLORIDE

. Waste code: U279
. Waste name: CARBARYL (OR) 1-NAPHTHALENOL, METHYLCARBAMATE

Facility Has Received Notices of Violations:
Regulation violated: Not reported
Area of violation: TSD IS-Container Use and Management
Date violation determined: 2017-10-02 00:00:00.0
Date achieved compliance: 2017-10-25 00:00:00.0
Violation lead agency: State
Enforcement action: COMPLIANCE EVALUATION INSPECTION ON-SITE
Enforcement action date: Not reported
Enf. disposition status: Not reported
Enf. disp. status date: Not reported
Enforcement lead agency: Not reported
Proposed penalty amount: Not reported
Final penalty amount: Not reported
Paid penalty amount: Not reported

Regulation violated: Not reported
Area of violation: Generators - Records/Reporting
Date violation determined: 2017-10-02 00:00:00.0
Date achieved compliance: 2017-10-25 00:00:00.0
Violation lead agency: State
Enforcement action: COMPLIANCE EVALUATION INSPECTION ON-SITE
Enforcement action date: Not reported
Enf. disposition status: Not reported
Enf. disp. status date: Not reported
Enforcement lead agency: Not reported
Proposed penalty amount: Not reported
Final penalty amount: Not reported

HOME DEPOT 1118 (Continued) **1007571726**

Paid penalty amount: Not reported

Manifest Details:

Year:	2006
Manifest Number:	PAH306955
Manifest Type:	TSD Copy
Generator EPA Id:	SCR000766105
Generator Date:	04/26/2006
Mailing Address:	Not reported
Mailing City,St,Zip:	Not reported
Contact Name:	Not reported
Contact Phone:	Not reported
TSD EPA Id:	PAD085690592
TSD Date:	Not reported
TSD Facility Name:	REPUBLIC ENVIRONMENTAL SYSTEMS OF PA INC
TSD Facility Address:	2869 SANDSTONE DRIVE
TSD Facility City:	HATFIELD
TSD Facility State:	PA
Facility Telephone:	760-602-8626
Page Number:	1
Line Number:	1
Waste Number:	D001
Container Number:	1
Container Type:	Metal drums, barrels, kegs
Waste Quantity:	30
Unit:	Pounds
Handling Code:	Not reported
TSP EPA Id:	Not reported
Date TSP Sig:	Not reported

Year:	2006
Manifest Number:	PAH291289
Manifest Type:	TSD Copy
Generator EPA Id:	SCR000766105
Generator Date:	03/01/2006
Mailing Address:	Not reported
Mailing City,St,Zip:	Not reported
Contact Name:	Not reported
Contact Phone:	Not reported
TSD EPA Id:	PAD085690592
TSD Date:	Not reported
TSD Facility Name:	REPUBLIC ENVIRONMENTAL SYSTEMS OF PA INC
TSD Facility Address:	2869 SANDSTONE DRIVE
TSD Facility City:	HATFIELD
TSD Facility State:	PA
Facility Telephone:	760-602-8626
Page Number:	1
Line Number:	2
Waste Number:	NONE
Container Number:	1
Container Type:	Metal drums, barrels, kegs
Waste Quantity:	5
Unit:	Pounds
Handling Code:	Not reported
TSP EPA Id:	Not reported
Date TSP Sig:	Not reported

Year: 2006

HOME DEPOT 1118 (Continued) **1007571726**

Manifest Number:	PAH291289
Manifest Type:	TSD Copy
Generator EPA Id:	SCR000766105
Generator Date:	03/01/2006
Mailing Address:	Not reported
Mailing City,St,Zip:	Not reported
Contact Name:	Not reported
Contact Phone:	Not reported
TSD EPA Id:	PAD085690592
TSD Date:	Not reported
TSD Facility Name:	REPUBLIC ENVIRONMENTAL SYSTEMS OF PA INC
TSD Facility Address:	2869 SANDSTONE DRIVE
TSD Facility City:	HATFIELD
TSD Facility State:	PA
Facility Telephone:	760-602-8626
Page Number:	1
Line Number:	1
Waste Number:	D001
Container Number:	1
Container Type:	Fiberboard or plastic drums, barrels, kegs
Waste Quantity:	2
Unit:	Pounds
Handling Code:	Not reported
TSP EPA Id:	Not reported
Date TSP Sig:	Not reported

107
WSW
< 1/8
0.005 mi.
28 ft.

CROWNE PLAZA
5225 N ARCO LN
CHARLESTON, SC

SC UST **U004051647**
N/A

Actual:
25 ft.

Focus Map:
8

UST:

Name:	CROWNE PLAZA
Address:	5225 N ARCO LN
City:	CHARLESTON
Facility ID:	19226
Permit:	N 19226
Owner:	WYNN LIMITED PARTNERSHIP WINSTON HOTELS
Owner Address:	2626 GLENWOOD AVE STE 200
Owner City, st, zip:	RALEIGH NC 27608
Owner Phone:	919-510-8012
Tank ID:	1
Status:	**Abandoned**
Capacity:	300
Product:	Diesel fuel
Calcage:	20

H108 **MUFFLER SHOP** **SC LUST** **U003525876**
SSE **2011 REMOUNT RD** **SC UST** **N/A**
< 1/8 **N CHARLESTON, SC**
0.005 mi.
28 ft. **Site 2 of 4 in cluster H**

Actual:
68 ft.

Focus Map:
4

LUST:

Name:	MUFFLER SHOP
Address:	2011 REMOUNT RD
City,State,Zip:	N CHARLESTON, SC 29406-3242
Release Number:	1
Facility ID:	14229
Release Status Number:	5
Substance:	PETRO
Tank Owner Company Name:	DANIELS, THOMAS
Tank Owner Last Name:	DANIELS
Tank Owner First name:	THOMAS
NFA Date:	11/20/1995
Tank Owner City:	N CHARLESTON
Confirmed Date:	03/18/1992
Release Date:	12/31/1991
EID:	1778114
Local Facility District:	Charleston EQC Office
SCRBCA Class Number:	5B
Release Fin Type Code:	QNW
Qualified:	Y
Release Source:	UST
Local Fac Last Name:	MUFFLER SHOP
Local Fac First Name:	Not reported
User Name:	CORLEYHR
Cleanup Initiated Date:	03/18/1992
Prefix:	N
Total Score:	5

LUST:

Release Date:	12/31/1991
Cleanup Complete Date:	11/20/1995
Depth to Ground Water:	Not reported
Ground Water Flow Direction:	Not reported
Release Number:	1
Confirmed date:	03/18/1992
RP Name:	DANIELS
RP Address:	5081 RIVERS AVE
RP City:	N CHARLESTON
RP State:	SC
RP Zip:	29418
SCRBCA Class Code:	CLASS5B
Project Manager:	CORLEY, H REED
Release Fin Type Code:	QNW

UST:

Name:	MUFFLER SHOP
Address:	2011 REMOUNT RD
City:	N CHARLESTON
Facility ID:	14229
Permit:	N 14229
Owner:	DANIELS, THOMAS B
Owner Address:	5081 RIVERS AVE

MUFFLER SHOP (Continued) **U003525876**

Owner City, st, zip: NORTH CHARLESTON SC 29406
Owner Phone: 843-747-6358

Tank ID: 1
Status: **Abandoned**
Capacity: 1000
Product: Diesel fuel
Calcage: 15

Name: MUFFLER SHOP
Address: 2011 REMOUNT RD
City: N CHARLESTON

Tank ID: 2
Status: **Abandoned**
Capacity: 1000
Product: Waste oil, burnt oil, used oil
Calcage: 15

109
WNW
< 1/8
0.006 mi.
30 ft.

WALMART STORE 1748 **RCRA NonGen / NLR** **1005418381**
2245A ASHLEY CROSSING DR **SCR000762674**
CHARLESTON, SC 29414

Actual:
15 ft.

Focus Map:
19

RCRA NonGen / NLR:
Date form received by agency: 2009-01-16 00:00:00.0
Facility name: WALMART STORE 1748
Facility address: 2245A ASHLEY CROSSING DR
CHARLESTON, SC 29414
EPA ID: SCR000762674
Mailing address: SE 8TH ST
BENTONVILLE, AR 72716-0605
Contact: TERESA PRUITT
Contact address: SE 8TH ST
BENTONVILLE, AR 72716-0605
Contact country: US
Contact telephone: 204-479-2231
Contact email: Not reported
EPA Region: 04
Land type: Private
Classification: Non-Generator
Description: Handler: Non-Generators do not presently generate hazardous waste

Owner/Operator Summary:
Owner/operator name: WALMART STORES EAST LP
Owner/operator address: SE 10TH ST
BENTONVILLE, AR 72716
Owner/operator country: US
Owner/operator telephone: 479-204-9914
Owner/operator email: Not reported
Owner/operator fax: Not reported
Owner/operator extension: Not reported
Legal status: Private
Owner/Operator Type: Operator
Owner/Op start date: Not reported
Owner/Op end date: Not reported

WALMART STORE 1748 (Continued) **1005418381**

Owner/operator name: WALMART STORES EAST LP
Owner/operator address: SE 10TH ST
BENTONVILLE, AR 72716
Owner/operator country: US
Owner/operator telephone: 479-204-9914
Owner/operator email: Not reported
Owner/operator fax: Not reported
Owner/operator extension: Not reported
Legal status: Private
Owner/Operator Type: Owner
Owner/Op start date: Not reported
Owner/Op end date: Not reported

Handler Activities Summary:
U.S. importer of hazardous waste: No
Mixed waste (haz. and radioactive): No
Recycler of hazardous waste: No
Transporter of hazardous waste: No
Treater, storer or disposer of HW: No
Underground injection activity: No
On-site burner exemption: No
Furnace exemption: No
Used oil fuel burner: No
Used oil processor: No
User oil refiner: No
Used oil fuel marketer to burner: No
Used oil Specification marketer: No
Used oil transfer facility: No
Used oil transporter: No

Historical Generators:
Date form received by agency: 2007-07-09 00:00:00.0
Site name: WALMART STORE 1748
Classification: Small Quantity Generator

Date form received by agency: 2005-06-24 00:00:00.0
Site name: WALMART STORE 1748
Classification: Not a generator, verified

Date form received by agency: 2002-01-24 00:00:00.0
Site name: WALMART STORE 1748
Classification: Conditionally Exempt Small Quantity Generator

Hazardous Waste Summary:

. Waste code: D001
. Waste name: IGNITABLE WASTE

. Waste code: D002
. Waste name: CORROSIVE WASTE

. Waste code: D008
. Waste name: LEAD

. Waste code: D011
. Waste name: SILVER

WALMART STORE 1748 (Continued) **1005418381**

Violation Status: No violations found

W110 **HARPERS 66 SERVICE STATION** **SC LUST** **U004018056**
NW **5331 RIVERS AVE** **SC UST** **N/A**
< 1/8 **CHARLESTON HGTS, SC** **SC Financial Assurance**
0.006 mi.
32 ft. **Site 1 of 2 in cluster W**

Actual:
36 ft.

Focus Map:
4

LUST:

Name:	HARPERS 66 SERVICE STATION
Address:	5331 RIVERS AVE
City,State,Zip:	CHARLESTON HGTS, SC 29406-6228
Release Number:	1
Facility ID:	01698
Release Status Number:	Not reported
Substance:	PETRO
Tank Owner Company Name:	ESTATE OF B J WHIPPER
Tank Owner Last Name:	Not reported
Tank Owner First name:	Not reported
NFA Date:	12/27/2000
Tank Owner City:	Not reported
Confirmed Date:	Not reported
Release Date:	11/30/1999
EID:	Not reported
Local Facility District:	Not reported
SCRBCA Class Number:	Not reported
Release Fin Type Code:	Not reported
Qualified:	Not reported
Release Source:	Not reported
Local Fac Last Name:	Not reported
Local Fac First Name:	Not reported
User Name:	PASLEYDC
Cleanup Initiated Date:	11/30/1999
Prefix:	Not reported
Total Score:	1

LUST:

Release Date:	11/30/1999
Cleanup Complete Date:	12/27/2000
Depth to Ground Water:	Not reported
Ground Water Flow Direction:	Not reported
Release Number:	2
Confirmed date:	11/30/1999
RP Name:	ESTATE OF B J WHIPPER
RP Address:	305 BAMPFIELD DR
RP City:	MT PLEASANT
RP State:	SC
RP Zip:	29464
SCRBCA Class Code:	CLASS3BF
Project Manager:	PASLEY, DOUG C
Release Fin Type Code:	W25

Release Date:	11/30/1999
Cleanup Complete Date:	12/27/2000
Depth to Ground Water:	Not reported
Ground Water Flow Direction:	Not reported
Release Number:	1
Confirmed date:	11/30/1999
RP Name:	ESTATE OF B J WHIPPER

HARPERS 66 SERVICE STATION (Continued) **U004018056**

RP Address: 305 BAMPFIELD DR
RP City: MT PLEASANT
RP State: SC
RP Zip: 29464
SCRBCA Class Code: CLASS3BF
Project Manager: PASLEY, DOUG C
Release Fin Type Code: W25

Name: HARPERS 66 SERVICE STATION
Address: 5331 RIVERS AVE
City,State,Zip: CHARLESTON HGTS, SC 29406-6228
Release Number: 2
Facility ID: 01698
Release Status Number: Not reported
Substance: PETRO
Tank Owner Company Name: ESTATE OF B J WHIPPER
Tank Owner Last Name: Not reported
Tank Owner First name: Not reported
NFA Date: 12/27/2000
Tank Owner City: Not reported
Confirmed Date: Not reported
Release Date: 11/30/1999
EID: Not reported
Local Facility District: Not reported
SCRBCA Class Number: Not reported
Release Fin Type Code: Not reported
Qualified: Not reported
Release Source: Not reported
Local Fac Last Name: Not reported
Local Fac First Name: Not reported
User Name: PASLEYDC
Cleanup Initiated Date: 11/30/1999
Prefix: Not reported
Total Score: 1

LUST:
Release Date: 11/30/1999
Cleanup Complete Date: 12/27/2000
Depth to Ground Water: Not reported
Ground Water Flow Direction: Not reported
Release Number: 2
Confirmed date: 11/30/1999
RP Name: ESTATE OF B J WHIPPER
RP Address: 305 BAMPFIELD DR
RP City: MT PLEASANT
RP State: SC
RP Zip: 29464
SCRBCA Class Code: CLASS3BF
Project Manager: PASLEY, DOUG C
Release Fin Type Code: W25

Release Date: 11/30/1999
Cleanup Complete Date: 12/27/2000
Depth to Ground Water: Not reported
Ground Water Flow Direction: Not reported
Release Number: 1
Confirmed date: 11/30/1999

HARPERS 66 SERVICE STATION (Continued) **U004018056**

RP Name: ESTATE OF B J WHIPPER
RP Address: 305 BAMPFIELD DR
RP City: MT PLEASANT
RP State: SC
RP Zip: 29464
SCRBCA Class Code: CLASS3BF
Project Manager: PASLEY, DOUG C
Release Fin Type Code: W25

UST:
Name: HARPERS 66 SERVICE STATION
Address: 5331 RIVERS AVE
City: CHARLESTON HGTS
Facility ID: 01698
Permit: N 01698
Owner: ESTATE OF B J WHIPPER
Owner Address: 305 BAMPFIELD DR
Owner City, st, zip: MT PLEASANT SC 29464
Owner Phone: 843-881-1337

Tank ID: 1
Status: **Abandoned**
Capacity: 6000
Product: Gasoline
Calcage: 25

Name: HARPERS 66 SERVICE STATION
Address: 5331 RIVERS AVE
City: CHARLESTON HGTS

Tank ID: 2
Status: **Abandoned**
Capacity: 3000
Product: Gasoline
Calcage: 25

Name: HARPERS 66 SERVICE STATION
Address: 5331 RIVERS AVE
City: CHARLESTON HGTS

Tank ID: 3
Status: **Abandoned**
Capacity: 3000
Product: Gasoline
Calcage: 25

Name: HARPERS 66 SERVICE STATION
Address: 5331 RIVERS AVE
City: CHARLESTON HGTS

Tank ID: 4
Status: **Abandoned**
Capacity: 250
Product: Waste oil, burnt oil, used oil
Calcage: Not reported

HARPERS 66 SERVICE STATION (Continued) **U004018056**

SC Financial Assurance 3:
Name: HARPERS 66 SERVICE STATION
Address: 5331 RIVERS AVE
City,State,Zip: CHARLESTON HGTS, SC 29406-6228
Owner Name: ESTATE OF B J WHIPPER
Owner Address: 305 BAMPFIELD DR
Owner City: MT PLEASANT
Owner State: SC
Owner Zip: 29464
Mechanism: None
Date Expired: 11/23/1999
Bill: 0

W111 **HARPERS 66 SERVICE STATION** **EDR Hist Auto** **1020806398**
NW **5331 RIVERS AVENUE** **N/A**
< 1/8 **NORTH CHARLESTON, SC 29418**
0.006 mi.
32 ft. **Site 2 of 2 in cluster W**

Actual: EDR Hist Auto
36 ft.

Focus Map:
4

Year:	Name:	Type:
1975	HARPERS 66 SERVICE STATION	Gasoline Service Stations
1976	HARPERS 66 SERVICE STATION	Gasoline Service Stations
1977	HARPERS 66 SERVICE STATION	Gasoline Service Stations
1978	HARPERS 66 SERVICE STATION	Gasoline Service Stations
1979	HARPERS 66 SERVICE STATION	Gasoline Service Stations
1980	HARPERS 66 SERVICE STATION	Gasoline Service Stations
1982	HARPERS 66 SERVICE STATION	Gasoline Service Stations
1983	HARPERS 66 SERVICE STATION	Gasoline Service Stations
1985	HARPERS 66 SERVICE STATION	Gasoline Service Stations
1986	HARPERS 66 SERVICE STATION	Gasoline Service Stations
1987	HARPERS SERVICE STATION	Gasoline Service Stations
1987	HARPERS 66 SERVICE STATION	Gasoline Service Stations
1988	HARPERS SERVICE STATION	Gasoline Service Stations
1988	HARPERS 66 SERVICE STATION	Gasoline Service Stations
1989	HARPERS SERVICE STATION	Gasoline Service Stations
1989	HARPERS 66 SERVICE STATION	Gasoline Service Stations
1990	HARPERS SERVICE STATION	Gasoline Service Stations
1990	HARPERS 66 SERVICE STATION	Gasoline Service Stations
1991	HARPERS SERVICE STATION	Gasoline Service Stations
1991	HARPERS 66 SERVICE STATION	Gasoline Service Stations
1992	HARPERS 66 SERVICE STATION	Gasoline Service Stations
1992	HARPERS SERVICE STATION	Gasoline Service Stations
1993	HARPERS 66 SERVICE STATION	Gasoline Service Stations
1993	HARPERS SERVICE STATION	Gasoline Service Stations
1994	HARPERS SERVICE STATION	Gasoline Service Stations
1994	HARPERS 66 SERVICE STATION	Gasoline Service Stations
1995	HARPERS 66 SERVICE STATION	Gasoline Service Stations
1995	HARPERS SERVICE STATION	Gasoline Service Stations
1996	HARPERS 66 SERVICE STATION	Gasoline Service Stations
1997	HARPERS 66 SERVICE STATION	Gasoline Service Stations

D112 **FAIN SEPTIC DUMP** **SEMS-ARCHIVE** **1000306051**
WSW **6309 FAIN ST** **SC SHWS** **SCD077438786**
< 1/8 **CHARLESTON, SC 29405** **RCRA NonGen / NLR**
0.007 mi. **FINDS**
36 ft. **Site 2 of 2 in cluster D** **ECHO**

Actual:
46 ft.

Focus Map:
4

SEMS Archive:

Site ID:	0403329
EPA ID:	SCD077438786
Name:	FAIN SEPTIC DUMP
Address:	6309 FAIN ST
Address 2:	Not reported
City,State,Zip:	CHARLESTON, SC 29405
Cong District:	01
FIPS Code:	45019
FF:	N
NPL:	Not on the NPL
Non NPL Status:	NFRAP-Site does not qualify for the NPL based on existing information

SEMS Archive Detail:

Region:	04
Site ID:	0403329
EPA ID:	SCD077438786
Site Name:	FAIN SEPTIC DUMP
NPL:	N
FF:	N
OU:	00
Action Code:	VS
Action Name:	ARCH SITE
SEQ:	1
Start Date:	Not reported
Finish Date:	1989-07-07 04:00:00
Qual:	Not reported
Current Action Lead:	EPA Perf In-Hse

Region:	04
Site ID:	0403329
EPA ID:	SCD077438786
Site Name:	FAIN SEPTIC DUMP
NPL:	N
FF:	N
OU:	00
Action Code:	PA
Action Name:	PA
SEQ:	1
Start Date:	Not reported
Finish Date:	1985-05-28 05:00:00
Qual:	L
Current Action Lead:	EPA Perf

Region:	04
Site ID:	0403329
EPA ID:	SCD077438786
Site Name:	FAIN SEPTIC DUMP
NPL:	N
FF:	N
OU:	00
Action Code:	DS
Action Name:	DISCVRY
SEQ:	1

FAIN SEPTIC DUMP (Continued) **1000306051**

Start Date:	1985-07-05 05:00:00
Finish Date:	1985-07-05 05:00:00
Qual:	Not reported
Current Action Lead:	EPA Perf
Region:	04
Site ID:	0403329
EPA ID:	SCD077438786
Site Name:	FAIN SEPTIC DUMP
NPL:	N
FF:	N
OU:	00
Action Code:	SI
Action Name:	SI
SEQ:	1
Start Date:	Not reported
Finish Date:	1989-07-07 04:00:00
Qual:	N
Current Action Lead:	St Perf

SHWS:

Name:	FAIN SEPTIC DUMP
Address:	6309 FAIN ST
City,State,Zip:	CHARLESTON, SC 29404
EPA ID:	SCD077438786

RCRA NonGen / NLR:

Date form received by agency:	2002-11-08 22:57:54.0
Facility name:	FAIN SEWER SERVICE
Facility address:	6309 FAIN ST CHARLESTON, SC 29405
EPA ID:	SCD077438786
Mailing address:	FAIN ST CHARLESTON, SC 29405
Contact:	Not reported
Contact address:	Not reported Not reported
Contact country:	US
Contact telephone:	Not reported
Contact email:	Not reported
EPA Region:	04
Land type:	Facility is not located on Indian land. Additional information is not known.
Classification:	Non-Generator
Description:	Handler: Non-Generators do not presently generate hazardous waste

Owner/Operator Summary:

Owner/operator name:	OPERNAME
Owner/operator address:	OPERSTREET OPERCITY, WY 99999
Owner/operator country:	Not reported
Owner/operator telephone:	404-555-1212
Owner/operator email:	Not reported
Owner/operator fax:	Not reported
Owner/operator extension:	Not reported
Legal status:	Private

FAIN SEPTIC DUMP (Continued) **1000306051**

Owner/Operator Type: Operator
Owner/Op start date: Not reported
Owner/Op end date: Not reported

Owner/operator name: Not reported
Owner/operator address: OWNERSTREET
OWNERCITY, WY 99999
Owner/operator country: Not reported
Owner/operator telephone: 404-555-1212
Owner/operator email: Not reported
Owner/operator fax: Not reported
Owner/operator extension: Not reported
Legal status: Private
Owner/Operator Type: Owner
Owner/Op start date: Not reported
Owner/Op end date: Not reported

Handler Activities Summary:
U.S. importer of hazardous waste: No
Mixed waste (haz. and radioactive): No
Recycler of hazardous waste: No
Transporter of hazardous waste: No
Treater, storer or disposer of HW: No
Underground injection activity: No
On-site burner exemption: No
Furnace exemption: No
Used oil fuel burner: No
Used oil processor: No
User oil refiner: No
Used oil fuel marketer to burner: No
Used oil Specification marketer: No
Used oil transfer facility: No
Used oil transporter: No

Facility Has Received Notices of Violations:
Regulation violated: Not reported
Area of violation: Generators - General
Date violation determined: 1985-10-08 00:00:00.0
Date achieved compliance: 1985-12-09 00:00:00.0
Violation lead agency: State
Enforcement action: COMPLIANCE EVALUATION INSPECTION ON-SITE
Enforcement action date: Not reported
Enf. disposition status: Not reported
Enf. disp. status date: Not reported
Enforcement lead agency: Not reported
Proposed penalty amount: Not reported
Final penalty amount: Not reported
Paid penalty amount: Not reported

Regulation violated: Not reported
Area of violation: Generators - General
Date violation determined: 1985-09-09 00:00:00.0
Date achieved compliance: 1985-12-09 00:00:00.0
Violation lead agency: State
Enforcement action: COMPLIANCE EVALUATION INSPECTION ON-SITE
Enforcement action date: 1985-09-13 00:00:00.0

FAIN SEPTIC DUMP (Continued) **1000306051**

Enf. disposition status: Not reported
Enf. disp. status date: Not reported
Enforcement lead agency: State
Proposed penalty amount: Not reported
Final penalty amount: Not reported
Paid penalty amount: Not reported

Evaluation Action Summary:
Evaluation date: 1985-09-09 00:00:00.0
Evaluation: WRITTEN INFORMAL
Area of violation: Generators - General
Date achieved compliance: 1985-12-09 00:00:00.0
Evaluation lead agency: State

FINDS:
Registry ID: 110002197694
Facility URL: http://ofmpub.epa.gov/enviro/fii_query_detail.disp_program_facility?p_registry_id=110002197694

Environmental Interest/Information System:
SC-EFIS (South Carolina - Environmental Facility Information System) integrates information on environmental facilities, permits, violations, enforcement actions, and compliance activities needed to support regulatory requirements and target environmental quality improvements for the water, air, solid waste, and hazardous waste program areas. The EFIS was developed by the state of South Carolina and Maine joined their system in 2004.
RCRAInfo is a national information system that supports the Resource Conservation and Recovery Act (RCRA) program through the tracking of events and activities related to facilities that generate, transport, and treat, store, or dispose of hazardous waste. RCRAInfo allows RCRA program staff to track the notification, permit, compliance, and corrective action activities required under RCRA.

Click this hyperlink while viewing on your computer to access additional FINDS: detail in the EDR Site Report.

ECHO:
Envid: 1000306051
Registry ID: 110002197694
DFR URL: http://echo.epa.gov/detailed-facility-report?fid=110002197694

X113 **PALMETTO OIL CHARLESTON II LLC** **EDR Hist Auto** **1020229601**
ENE **5302 RIVERS AVE** **N/A**
< 1/8 **NORTH CHARLESTON, SC 29406**
0.008 mi.
41 ft. **Site 1 of 2 in cluster X**

Actual: EDR Hist Auto
35 ft.

Focus Map:
4

Year:	Name:	Type:
1971	U-SAVE AUTOMATIC CORP	Gasoline Service Stations
1972	U-SAVE AUTOMATIC CORP	Gasoline Service Stations
1973	U-SAVE AUTOMATIC CORP	Gasoline Service Stations
1974	U-SAVE AUTOMATIC CORP	Gasoline Service Stations
1975	U-SAVE AUTOMATIC CORP	Gasoline Service Stations
1987	YOU FILL HER UP	Gasoline Service Stations
2000	PALMETTO OIL CHARLESTON II LLC	Gasoline Service Stations
2001	PALMETTO OIL CHARLESTON II LLC	Gasoline Service Stations

PALMETTO OIL CHARLESTON II LLC (Continued) **1020229601**

2002	PALMETTO OIL CHARLESTON II LLC	Gasoline Service Stations
2003	PALMETTO OIL CHARLESTON II LLC	Gasoline Service Stations
2004	PALMETTO OIL CHARLESTON II LLC	Gasoline Service Stations
2005	PALMETTO OIL CHARLESTON II LLC	Gasoline Service Stations
2006	PALMETTO OIL CHARLESTON II LLC	Gasoline Service Stations
2007	PANTRY INC	Gasoline Service Stations
2007	PALMETTO OIL CHARLESTON II LLC	Gasoline Service Stations
2008	PALMETTO OIL CHARLESTON II LLC	Gasoline Service Stations
2008	PANTRY INC	Gasoline Service Stations
2009	PANTRY INC	Gasoline Service Stations
2009	PALMETTO OIL CHARLESTON II LLC	Gasoline Service Stations
2010	PALMETTO OIL CHARLESTON II LLC	Gasoline Service Stations
2010	PANTRY INC	Gasoline Service Stations
2011	PALMETTO OIL CHARLESTON II LLC	Gasoline Service Stations
2011	PANTRY INC	Gasoline Service Stations
2012	PANTRY INC	Gasoline Service Stations
2012	PALMETTO OIL CHARLESTON II LLC	Gasoline Service Stations
2013	PANTRY INC	Gasoline Service Stations
2013	PALMETTO OIL CHARLESTON II LLC	Gasoline Service Stations
2014	PANTRY INC	Gasoline Service Stations
2014	PALMETTO OIL CHARLESTON II LLC	Gasoline Service Stations

---

X114 **CIRCLE K 2723691** **SC LUST** **U004017472**
ENE **5302 RIVERS AVE** **SC UST** **N/A**
< 1/8 **CHARLESTON, SC** **SC RCR**
0.008 mi. **SC Financial Assurance**
41 ft. **Site 2 of 2 in cluster X** **SC GWCI**

Actual:
35 ft.

Focus Map:
4

LUST:

Name:	CIRCLE K 2723691
Address:	5302 RIVERS AVE
City,State,Zip:	CHARLESTON, SC 29406-6229
Release Number:	1
Facility ID:	13140
Release Status Number:	1
Substance:	PETRO
Tank Owner Company Name:	CIRCLE K STORES INC
Tank Owner Last Name:	CIRCLE K STORES INC
Tank Owner First name:	Not reported
NFA Date:	09/30/2016
Tank Owner City:	CHARLOTTE
Confirmed Date:	09/03/1992
Release Date:	02/21/1991
EID:	1773994
Local Facility District:	Charleston EQC Office
SCRBCA Class Number:	3BD
Release Fin Type Code:	DS
Qualified:	Y
Release Source:	UST
Local Fac Last Name:	CIRCLE K 2723691
Local Fac First Name:	Not reported
User Name:	HORNOSMS
Cleanup Initiated Date:	09/03/1992
Prefix:	P
Total Score:	7

LUST:

Release Date:	02/21/1991

CIRCLE K 2723691 (Continued) **U004017472**

Cleanup Complete Date:	Not reported
Depth to Ground Water:	3.120
Ground Water Flow Direction:	W
Release Number:	1
Confirmed date:	09/03/1992
RP Name:	USA PETROLEUM
RP Address:	30101 AGOURA CT STE 200
RP City:	AGOURA HILLS
RP State:	CA
RP Zip:	91301-4311
SCRBCA Class Code:	CLASS3BD
Project Manager:	SHRADER, ART A
Release Fin Type Code:	DS

UST:

Name:	CIRCLE K 2723691
Address:	5302 RIVERS AVE
City:	CHARLESTON
Facility ID:	13140
Permit:	P 13140
Owner:	CIRCLE K STORES INC
Owner Address:	1100 SITUS CT
Owner City, st, zip:	RALEIGH NC 27606
Owner Phone:	800-476-7574
Tank ID:	1
Status:	**Abandoned**
Capacity:	12000
Product:	Gasoline
Calcage:	Not reported
Name:	CIRCLE K 2723691
Address:	5302 RIVERS AVE
City:	CHARLESTON
Tank ID:	2
Status:	**Abandoned**
Capacity:	12000
Product:	Gasoline
Calcage:	Not reported
Name:	CIRCLE K 2723691
Address:	5302 RIVERS AVE
City:	CHARLESTON
Tank ID:	3
Status:	**Abandoned**
Capacity:	12000
Product:	Gasoline
Calcage:	Not reported
Name:	CIRCLE K 2723691
Address:	5302 RIVERS AVE
City:	CHARLESTON
Tank ID:	4

CIRCLE K 2723691 (Continued) **U004017472**

Status:	**Currently in Use**
Capacity:	20000
Product:	Gasoline RUL
Calcage:	0
Name:	CIRCLE K 2723691
Address:	5302 RIVERS AVE
City:	CHARLESTON
Tank ID:	5
Status:	**Currently in Use**
Capacity:	20000
Product:	Multiple petroleum
Calcage:	0

RCR:

Name:	CIRCLE K 2723691
Address:	5302 RIVERS AVE
City,State,Zip:	CHARLESTON, SC 29406-6229
Entity Responsibility:	Not reported
Region:	Not reported
Tax Id:	472-12-00-135
Latitude:	32.89178
Longitude:	-80.01236
Tracking Number:	13140
Regulatory Program:	Not reported
Reported:	02/21/91
CU-MCL:	09/30/16
Unit Type:	Not reported
Unit Number/Letter:	Not reported
Area/Acres:	Not reported
Affected Media:	Not reported
Site/Unit:	Not reported
Condtions:	Not reported
Associated Response/Corrective Action:	Not reported
Associated Chemicals Requiring:	Not reported

SC Financial Assurance 3:

Name:	CIRCLE K 2723691
Address:	5302 RIVERS AVE
City,State,Zip:	CHARLESTON, SC 29406-6229
Owner Name:	CIRCLE K STORES INC
Owner Address:	1100 SITUS CT
Owner City:	RALEIGH
Owner State:	NC
Owner Zip:	27606
Mechanism:	Guarantee
Date Expired:	1/30/2020
Bill:	2

SC GWIC:

Bureau:	BLWM
EAP ID:	Not reported
Solid Waste Permit #:	Not reported
Bureau of Land & Waste Management File #:	Not reported
Permit Number:	13140

CIRCLE K 2723691 (Continued) **U004017472**

WPC Permit:	Not reported
Program:	DUST
Contamination:	PETRO
Petroleum Products:	True
Volatile Organic Compounds:	False
Metals:	False
Nitrates or Potential to Nitrate:	False
Pesticides & Herbicides:	False
Polychlorinated Biphenyls:	False
Base, Neutral, & Acid Extractables:	False
Phenols:	False
Radionuclides Over Max Contaminant Levels:	False
Sources Not In Other Categories:	False
Source:	UST
Underground Storage Tanks:	True
Pits, Ponds, & Lagoons:	False
Spills & Leaks:	False
Landfills:	False
Aboveground Storage Tank:	False
Spray Irrigation:	False
Single-Event Spill:	False
Unpermitted Disposal:	False
Septic Tank/Tile Field:	False
Substances Not In Other Categories:	False
Sources of Contamination Undetermined:	False
Assessment:	No
Monitoring:	Yes
Remediation:	No
Surface Impact:	No
Drinking Water Well Impact:	No
Remarks:	Site ID # 13140. RBCA Classification 3BF5. Inactive.

I115 **KERR, GEORGE** **SC LUST** **U004018034**
SSE **2059 REMOUNT RD** **SC UST** **N/A**
< 1/8 **NORTH CHARLESTON, SC**
0.008 mi.
42 ft. **Site 10 of 10 in cluster I**

Actual:
61 ft.

Focus Map:
4

LUST:

Name:	KERR, GEORGE
Address:	2059 REMOUNT RD
City,State,Zip:	NORTH CHARLESTO, SC 29406-3242
Release Number:	1
Facility ID:	01683
Release Status Number:	Not reported
Substance:	PETROL
Tank Owner Company Name:	KERR, GEORGE
Tank Owner Last Name:	Not reported
Tank Owner First name:	Not reported
NFA Date:	Not reported
Tank Owner City:	Not reported
Confirmed Date:	Not reported
Release Date:	06/05/2015
EID:	Not reported
Local Facility District:	Not reported
SCRBCA Class Number:	Not reported
Release Fin Type Code:	Not reported
Qualified:	Not reported

KERR, GEORGE (Continued) **U004018034**

Release Source: Not reported
Local Fac Last Name: Not reported
Local Fac First Name: Not reported
User Name: BROWELJD
Cleanup Initiated Date: 02/20/2019
Prefix: Not reported
Total Score: 1

UST:
Name: KERR, GEORGE
Address: 2059 REMOUNT RD
City: NORTH CHARLESTON
Facility ID: 01683
Permit: N 01683
Owner: KERR, GEORGE
Owner Address: PO BOX 90505
Owner City, st, zip: HANAHAN SC 29410-1505
Owner Phone: 803-747-0066

Tank ID: 1
Status: **Abandoned**
Capacity: 10000
Product: Gasoline
Calcage: Not reported

Name: KERR, GEORGE
Address: 2059 REMOUNT RD
City: NORTH CHARLESTON

Tank ID: 2
Status: **Abandoned**
Capacity: 10000
Product: Gasoline
Calcage: Not reported

Name: KERR, GEORGE
Address: 2059 REMOUNT RD
City: NORTH CHARLESTON

Tank ID: 3
Status: **Abandoned**
Capacity: 10000
Product: Gasoline
Calcage: Not reported

Y116 **GENES PAWN SHOP** **SC UST** **U003908288**
ENE **5818 RIVERS AVE** **SC Financial Assurance** **N/A**
< 1/8 **NORTH CHARLESTON, SC**
0.008 mi.
43 ft. **Site 1 of 3 in cluster Y**

Actual:
58 ft.

Focus Map:
4

UST:
Name: GENES PAWN SHOP
Address: 5818 RIVERS AVE
City: NORTH CHARLESTON
Facility ID: 18934
Permit: U 18934

GENES PAWN SHOP (Continued) **U003908288**

Owner: STERN, TRAVIS
Owner Address: 5818 RIVERS AVE
Owner City, st, zip: NORTH CHARLESTON SC 29406
Owner Phone: 843-569-1983

Tank ID: 1
Status: Abandoned
Capacity: 1200
Product: Not reported
Calcage: 0

SC Financial Assurance 3:
Name: GENES PAWN SHOP
Address: 5818 RIVERS AVE
City,State,Zip: NORTH CHARLESTON, SC 29406
Owner Name: STERN, TRAVIS
Owner Address: 5818 RIVERS AVE
Owner City: NORTH CHARLESTON
Owner State: SC
Owner Zip: 29406
Mechanism: None
Date Expired: Not reported
Bill: 0

Y117 **DYSERT HARRY DONALD** **EDR Hist Auto** **1021635280**
ENE **5830 RIVERS AVE** **N/A**
< 1/8 **CHARLESTN HTS, SC 29405**
0.009 mi.
48 ft. **Site 2 of 3 in cluster Y**

Actual: EDR Hist Auto
58 ft.

Focus Map: Year: Name: Type:
4 1969 DYSERT HARRY DONALD Gasoline Service Stations
1970 DYSERT HARRY DONALD Gasoline Service Stations

Y118 **RIVERS REFUEL LLC** **SC LUST** **U004017757**
ENE **5830 RIVERS AVE** **SC UST** **N/A**
< 1/8 **CHARLESTON, SC** **SC RCR**
0.009 mi. **SC Financial Assurance**
48 ft. **Site 3 of 3 in cluster Y** **SC GWCI**

Actual: LUST:
58 ft.
Name: RIVERS REFUEL LLC
Focus Map: Address: 5830 RIVERS AVE
4 City,State,Zip: CHARLESTON, SC 29406-6031
Release Number: 2
Facility ID: 01525
Release Status Number: Not reported
Substance: PETRO
Tank Owner Company Name: SOUTHERN LIVING LLC
Tank Owner Last Name: Not reported
Tank Owner First name: Not reported
NFA Date: 01/11/2013
Tank Owner City: Not reported
Confirmed Date: Not reported

RIVERS REFUEL LLC (Continued) **U004017757**

Release Date:	03/04/1996
EID:	Not reported
Local Facility District:	Not reported
SCRBCA Class Number:	Not reported
Release Fin Type Code:	Not reported
Qualified:	Not reported
Release Source:	Not reported
Local Fac Last Name:	Not reported
Local Fac First Name:	Not reported
User Name:	PADGETJP
Cleanup Initiated Date:	10/17/1996
Prefix:	Not reported
Total Score:	3

LUST:

Release Date:	03/04/1996
Cleanup Complete Date:	Not reported
Depth to Ground Water:	10
Ground Water Flow Direction:	NW
Release Number:	2
Confirmed date:	10/17/1996
RP Name:	HESS CORPORATION
RP Address:	1 HESS PLAZA
RP City:	WOODBRIDGE
RP State:	NJ
RP Zip:	07095-1299
SCRBCA Class Code:	CLASS3BF
Project Manager:	PADGETT, JOEL P
Release Fin Type Code:	WS

Name:	RIVERS REFUEL LLC
Address:	5830 RIVERS AVE
City,State,Zip:	CHARLESTON, SC 29406-6031
Release Number:	3
Facility ID:	01525
Release Status Number:	Not reported
Substance:	PETROL
Tank Owner Company Name:	SOUTHERN LIVING LLC
Tank Owner Last Name:	Not reported
Tank Owner First name:	Not reported
NFA Date:	Not reported
Tank Owner City:	Not reported
Confirmed Date:	Not reported
Release Date:	10/10/2016
EID:	Not reported
Local Facility District:	Not reported
SCRBCA Class Number:	Not reported
Release Fin Type Code:	Not reported
Qualified:	Not reported
Release Source:	Not reported
Local Fac Last Name:	Not reported
Local Fac First Name:	Not reported
User Name:	BROWELJD
Cleanup Initiated Date:	11/23/2016
Prefix:	Not reported
Total Score:	1

RIVERS REFUEL LLC (Continued) **U004017757**

LUST:

Release Date:	03/04/1996
Cleanup Complete Date:	Not reported
Depth to Ground Water:	10
Ground Water Flow Direction:	NW
Release Number:	2
Confirmed date:	10/17/1996
RP Name:	HESS CORPORATION
RP Address:	1 HESS PLAZA
RP City:	WOODBRIDGE
RP State:	NJ
RP Zip:	07095-1299
SCRBCA Class Code:	CLASS3BF
Project Manager:	PADGETT, JOEL P
Release Fin Type Code:	WS

UST:

Name:	RIVERS REFUEL LLC
Address:	5830 RIVERS AVE
City:	CHARLESTON
Facility ID:	01525
Permit:	R 01525
Owner:	SOUTHERN LIVING LLC
Owner Address:	5830 RIVERS AVE
Owner City, st, zip:	NORTH CHARLESTON SC 29406-6031
Owner Phone:	843-609-1770
Tank ID:	1
Status:	**Abandoned**
Capacity:	10000
Product:	Diesel fuel
Calcage:	10
Name:	RIVERS REFUEL LLC
Address:	5830 RIVERS AVE
City:	CHARLESTON
Tank ID:	2
Status:	**Abandoned**
Capacity:	10000
Product:	Gasoline RUL
Calcage:	10
Name:	RIVERS REFUEL LLC
Address:	5830 RIVERS AVE
City:	CHARLESTON
Tank ID:	3
Status:	**Abandoned**
Capacity:	10000
Product:	Gasoline Plus
Calcage:	10
Name:	RIVERS REFUEL LLC
Address:	5830 RIVERS AVE

RIVERS REFUEL LLC (Continued) **U004017757**

City: CHARLESTON

Tank ID: 4
Status: **Abandoned**
Capacity: 10000
Product: Gasoline Super/Prem
Calcage: 10

RCR:
Name: RIVERS REFUEL LLC
Address: 5830 RIVERS AVE
City,State,Zip: CHARLESTON, SC 29406-6031
Entity Responsibility: Not reported
Region: Not reported
Tax Id: 4720400051
Latitude: 32.90093
Longitude: -80.01806
Tracking Number: 01525
Regulatory Program: Not reported
Reported: 03/04/96
CU-MCL: 01/11/13
Unit Type: Not reported
Unit Number/Letter: Not reported
Area/Acres: Not reported
Affected Media: Not reported
Site/Unit: Not reported
Condtions: Not reported
Associated Response/Corrective Action: Not reported
Associated Chemicals Requiring: Not reported

SC Financial Assurance 3:
Name: RIVERS REFUEL LLC
Address: 5830 RIVERS AVE
City,State,Zip: CHARLESTON, SC 29406-6031
Owner Name: SOUTHERN LIVING LLC
Owner Address: 5830 RIVERS AVE
Owner City: NORTH CHARLESTON
Owner State: SC
Owner Zip: 29406-6031
Mechanism: Self Insurance 280.95
Date Expired: 11/1/2016
Bill: 0

SC GWIC:
Bureau: BLWM
EAP ID: Not reported
Solid Waste Permit #: Not reported
Bureau of Land & Waste Management File #: Not reported
Permit Number: 01525
WPC Permit: Not reported
Program: DUST
Contamination: PETRO
Petroleum Products: True
Volatile Organic Compounds: False
Metals: False
Nitrates or Potential to Nitrate: False

RIVERS REFUEL LLC (Continued) **U004017757**

Pesticides & Herbicides:	False
Polychlorinated Biphenyls:	False
Base, Neutral, & Acid Extractables:	False
Phenols:	False
Radionuclides Over Max Contaminant Levels:	False
Sources Not In Other Categories:	False
Source:	UST
Underground Storage Tanks:	True
Pits, Ponds, & Lagoons:	False
Spills & Leaks:	False
Landfills:	False
Aboveground Storage Tank:	False
Spray Irrigation:	False
Single-Event Spill:	False
Unpermitted Disposal:	False
Septic Tank/Tile Field:	False
Substances Not In Other Categories:	False
Sources of Contamination Undetermined:	False
Assessment:	No
Monitoring:	No
Remediation:	Yes
Surface Impact:	No
Drinking Water Well Impact:	No
Remarks:	Site ID # 01525. RBCA Classification 3BF2. Free Product recovery only.

---

119 **CLASSIC DRY CLEANERS INC** **EDR Hist Cleaner** **1018666586**
SE **2177 ASHLEY RIVER RD** **N/A**
< 1/8 **CHARLESTON, SC 29407**
0.009 mi.
49 ft.

Actual: EDR Hist Cleaner
24 ft.

Focus Map:
19

Year:	Name:	Type:
1990	CLASSIC DRY CLEANERS INC	Drycleaning Plants, Except Rugs
1991	CLASSIC DRY CLEANERS INC	Drycleaning Plants, Except Rugs
1992	CLASSIC DRY CLEANERS INC	Drycleaning Plants, Except Rugs
1993	CLASSIC DRY CLEANERS INC	Drycleaning Plants, Except Rugs
1994	CLASSIC DRY CLEANERS INC	Drycleaning Plants, Except Rugs
1995	CLASSIC DRY CLEANERS INC	Drycleaning Plants, Except Rugs
1996	CLASSIC DRY CLEANERS INC	Drycleaning Plants, Except Rugs
1997	CLASSIC DRY CLEANERS INC	Drycleaning Plants, Except Rugs
1998	CLASSIC DRY CLEANERS INC	Drycleaning Plants, Except Rugs
1999	CLASSIC DRY CLEANERS INC	Drycleaning Plants, Except Rugs
2000	CLASSIC DRY CLEANERS INC	Drycleaning Plants, Except Rugs
2001	CLASSIC DRY CLEANERS INC	Drycleaning Plants, Except Rugs
2008	CLASSIC DRY CLEANERS	Drycleaning Plants, Except Rugs, NEC
2009	CLASSIC DRY CLEANERS	Drycleaning Plants, Except Rugs, NEC
2010	CLASSIC DRY CLEANERS	Drycleaning Plants, Except Rugs, NEC
2011	CLASSIC DRY CLEANERS	Drycleaning Plants, Except Rugs, NEC
2012	CLASSIC DRY CLEANERS	Drycleaning Plants, Except Rugs, NEC
2013	CLASSIC DRY CLEANERS	Drycleaning Plants, Except Rugs, NEC
2014	CLASSIC DRY CLEANERS	Drycleaning Plants, Except Rugs, NEC

K120 **CREDIT CARS OF CHARLESTON** **SC LUST** **U004291887**
SSE **5689 RIVERS AVE** **SC UST** **N/A**
< 1/8 **CHARLESTON, SC**
0.012 mi.
61 ft. **Site 2 of 5 in cluster K**

Actual:
58 ft.

Focus Map:
4

LUST:

Name:	CREDIT CARS OF CHARLESTON
Address:	5689 RIVERS AVE
City,State,Zip:	CHARLESTON, SC 29406-6022
Release Number:	1
Facility ID:	14297
Release Status Number:	3
Substance:	PETRO
Tank Owner Company Name:	MCKAY, SCOTT
Tank Owner Last Name:	MCKAY
Tank Owner First name:	SCOTT
NFA Date:	07/20/2009
Tank Owner City:	AIKEN
Confirmed Date:	01/03/1992
Release Date:	12/20/1991
EID:	1778656
Local Facility District:	Charleston EQC Office
SCRBCA Class Number:	3BF
Release Fin Type Code:	WS
Qualified:	Y
Release Source:	UST
Local Fac Last Name:	CREDIT CARS OF CHARLESTON
Local Fac First Name:	Not reported
User Name:	PADGETJP
Cleanup Initiated Date:	01/03/1992
Prefix:	N
Total Score:	3

LUST:

Release Date:	12/20/1991
Cleanup Complete Date:	Not reported
Depth to Ground Water:	9
Ground Water Flow Direction:	NW
Release Number:	1
Confirmed date:	01/03/1992
RP Name:	READ & READ INC
RP Address:	PO BOX 1089
RP City:	CHARLESTON
RP State:	SC
RP Zip:	29402
SCRBCA Class Code:	CLASS3BF
Project Manager:	PADGETT, JOEL P
Release Fin Type Code:	WS

UST:

Name:	CREDIT CARS OF CHARLESTON
Address:	5689 RIVERS AVE
City:	CHARLESTON
Facility ID:	14297
Permit:	N 14297
Owner:	MCKAY, SCOTT
Owner Address:	1280 LAKE FOREST LN

CREDIT CARS OF CHARLESTON (Continued) **U004291887**

Owner City, st, zip: AIKEN SC 29801
Owner Phone: 803-270-8308

Tank ID: 1
Status: **Abandoned**
Capacity: 550
Product: Waste oil, burnt oil, used oil
Calcage: 25

K121 **CREDIT CARS OF CHARLESTON** **SC RCR** **U003520578**
SSE **5689 RIVERS AVE** **SC GWCI** **N/A**
< 1/8 **CHARLESTON, SC 29406**
0.012 mi.
61 ft. **Site 3 of 5 in cluster K**

Actual:
58 ft.

Focus Map:
4

RCR:
Name: CREDIT CARS OF CHARLESTON
Address: 5689 RIVERS AVE
City,State,Zip: CHARLESTON, SC 29406-6022
Entity Responsibility: Not reported
Region: Not reported
Tax Id: 4720700064
Latitude: 32.89814
Longitude: -80.01733
Tracking Number: 14297
Regulatory Program: Not reported
Reported: 12/20/91
CU-MCL: 07/20/09
Unit Type: Not reported
Unit Number/Letter: Not reported
Area/Acres: Not reported
Affected Media: Not reported
Site/Unit: Not reported
Condtions: Not reported
Associated Response/Corrective Action: Not reported
Associated Chemicals Requiring: Not reported

SC GWIC:
Bureau: BLWM
EAP ID: Not reported
Solid Waste Permit #: Not reported
Bureau of Land & Waste Management File #: Not reported
Permit Number: 14297
WPC Permit: Not reported
Program: DUST
Contamination: PETRO
Petroleum Products: True
Volatile Organic Compounds: False
Metals: False
Nitrates or Potential to Nitrate: False
Pesticides & Herbicides: False
Polychlorinated Biphenyls: False
Base, Neutral, & Acid Extractables: False
Phenols: False
Radionuclides Over Max Contaminant Levels: False
Sources Not In Other Categories: False
Source: UST

CREDIT CARS OF CHARLESTON (Continued) **U003520578**

Underground Storage Tanks:	True
Pits, Ponds, & Lagoons:	False
Spills & Leaks:	False
Landfills:	False
Aboveground Storage Tank:	False
Spray Irrigation:	False
Single-Event Spill:	False
Unpermitted Disposal:	False
Septic Tank/Tile Field:	False
Substances Not In Other Categories:	False
Sources of Contamination Undetermined:	False
Assessment:	Yes
Monitoring:	No
Remediation:	No
Surface Impact:	No
Drinking Water Well Impact:	No
Remarks:	Site ID # 14297. RBCA Classification 3BA1. Conducting investigation/Risk Assessment.

122
ENE
< 1/8
0.012 mi.
62 ft.

AKZO NOBEL PAINTS 342
5280 RIVERS AVE
N CHARLESTON, SC 29406

RCRA-VSQG **1009400311**
SCR000767806

Actual:
25 ft.

Focus Map:
8

RCRA-VSQG:

Date form received by agency:	2009-03-17 00:00:00.0
Facility name:	AKZO NOBEL PAINTS 342
Facility address:	5280 RIVERS AVE N CHARLESTON, SC 29406
EPA ID:	SCR000767806
Mailing address:	SPRAGUE RD STRONGSVILLE, OH 44136
Contact:	MARY VILARDO
Contact address:	SPRAGUE RD STRONGSVILLE, OH 44136
Contact country:	US
Contact telephone:	440-297-8262
Contact email:	Not reported
EPA Region:	04
Land type:	Private
Classification:	Conditionally Exempt Small Quantity Generator
Description:	Handler: generates 100 kg or less of hazardous waste per calendar month, and accumulates 1000 kg or less of hazardous waste at any time; or generates 1 kg or less of acutely hazardous waste per calendar month, and accumulates at any time: 1 kg or less of acutely hazardous waste; or 100 kg or less of any residue or contaminated soil, waste or other debris resulting from the cleanup of a spill, into or on any land or water, of acutely hazardous waste; or generates 100 kg or less of any residue or contaminated soil, waste or other debris resulting from the cleanup of a spill, into or on any land or water, of acutely hazardous waste during any calendar month, and accumulates at any time: 1 kg or less of acutely hazardous waste; or 100 kg or less of any residue or contaminated soil, waste or other debris resulting from the cleanup of a spill, into or on any land or water, of acutely hazardous waste

AKZO NOBEL PAINTS 342 (Continued) **1009400311**

Owner/Operator Summary:

Owner/operator name:	AKZO NOBEL PAINTS LLC
Owner/operator address:	SPRAGUE RD
	STRONGSVILLE, OH 44136
Owner/operator country:	US
Owner/operator telephone:	440-297-8262
Owner/operator email:	Not reported
Owner/operator fax:	Not reported
Owner/operator extension:	Not reported
Legal status:	Private
Owner/Operator Type:	Owner
Owner/Op start date:	2009-01-01 00:00:00.
Owner/Op end date:	Not reported

Owner/operator name:	THE GLIDDEN CO DBA ICI PAINTS
Owner/operator address:	W SPRAGUE
	STRONGSVILLE, OH 44136
Owner/operator country:	US
Owner/operator telephone:	440-297-8000
Owner/operator email:	Not reported
Owner/operator fax:	Not reported
Owner/operator extension:	Not reported
Legal status:	Private
Owner/Operator Type:	Operator
Owner/Op start date:	2006-05-15 00:00:00.
Owner/Op end date:	2009-01-01 00:00:00.

Owner/operator name:	THE GLIDDEN CO
Owner/operator address:	W SPRAGUE
	STRONGSVILLE, OH 44136
Owner/operator country:	US
Owner/operator telephone:	440-297-8000
Owner/operator email:	Not reported
Owner/operator fax:	Not reported
Owner/operator extension:	Not reported
Legal status:	Private
Owner/Operator Type:	Owner
Owner/Op start date:	2006-05-15 00:00:00.
Owner/Op end date:	2009-01-01 00:00:00.

Owner/operator name:	AKZO NOBEL PAINTS LLC
Owner/operator address:	SPRAGUE RD
	STRONGSVILLE, OH 44136
Owner/operator country:	US
Owner/operator telephone:	440-297-8262
Owner/operator email:	Not reported
Owner/operator fax:	Not reported
Owner/operator extension:	Not reported
Legal status:	Private
Owner/Operator Type:	Operator
Owner/Op start date:	2009-01-01 00:00:00.
Owner/Op end date:	Not reported

Handler Activities Summary:

U.S. importer of hazardous waste: No
Mixed waste (haz. and radioactive): No

AKZO NOBEL PAINTS 342 (Continued) **1009400311**

Recycler of hazardous waste:	No
Transporter of hazardous waste:	No
Treater, storer or disposer of HW:	No
Underground injection activity:	No
On-site burner exemption:	No
Furnace exemption:	No
Used oil fuel burner:	No
Used oil processor:	No
User oil refiner:	No
Used oil fuel marketer to burner:	No
Used oil Specification marketer:	No
Used oil transfer facility:	No
Used oil transporter:	No

Historical Generators:

Date form received by agency:	2006-05-15 00:00:00.0
Site name:	ICI PAINTS
Classification:	Small Quantity Generator

Hazardous Waste Summary:

. Waste code:	D001
. Waste name:	IGNITABLE WASTE

Violation Status: No violations found

---

123 **RSFH CANCER CTR** **RCRA-SQG** **1014927730**
WSW **2085 HENRY TECKLENBURG DR STE 110** **SCR000773390**
< 1/8 **CHARLESTON, SC 29414**
0.012 mi.
64 ft.

Actual:
15 ft.

Focus Map:
19

RCRA-SQG:

Date form received by agency:	2019-02-01 00:00:00.0
Facility name:	RSFH CANCER CTR
Facility address:	2085 HENRY TECKLENBURG DR STE 110 CHARLESTON, SC 29414
EPA ID:	SCR000773390
Mailing address:	HENRY TECKLENBURG DR STE 110 CHARLESTON, SC 29414
Contact:	JIMMY WILKERSON
Contact address:	CALHOUN ST CHARLESTON, SC 29401
Contact country:	US
Contact telephone:	843-724-1963
Contact email:	JIMMY.WILKERSON@RSFH.COM
EPA Region:	04
Land type:	Private
Classification:	Small Small Quantity Generator
Description:	Handler: generates more than 100 and less than 1000 kg of hazardous waste during any calendar month and accumulates less than 6000 kg of hazardous waste at any time; or generates 100 kg or less of hazardous waste during any calendar month, and accumulates more than 1000 kg of hazardous waste at any time

Owner/Operator Summary:

Owner/operator name:	ROPER SAINT FRANCIS HEALTHCARE

RSFH CANCER CTR (Continued) **1014927730**

Owner/operator address:	CALHOUN ST
	CHARLESTON, SC 29401
Owner/operator country:	US
Owner/operator telephone:	843-724-2000
Owner/operator email:	Not reported
Owner/operator fax:	Not reported
Owner/operator extension:	Not reported
Legal status:	Private
Owner/Operator Type:	Operator
Owner/Op start date:	2012-02-22 00:00:00.
Owner/Op end date:	Not reported

Owner/operator name:	ROPER SAINT FRANCIS HEALTHCARE
Owner/operator address:	CALHOUN ST
	CHARLESTON, SC 29401
Owner/operator country:	US
Owner/operator telephone:	843-724-2000
Owner/operator email:	Not reported
Owner/operator fax:	Not reported
Owner/operator extension:	Not reported
Legal status:	Private
Owner/Operator Type:	Owner
Owner/Op start date:	2012-02-22 00:00:00.
Owner/Op end date:	Not reported

Handler Activities Summary:

U.S. importer of hazardous waste:	No
Mixed waste (haz. and radioactive):	No
Recycler of hazardous waste:	No
Transporter of hazardous waste:	No
Treater, storer or disposer of HW:	No
Underground injection activity:	No
On-site burner exemption:	No
Furnace exemption:	No
Used oil fuel burner:	No
Used oil processor:	No
User oil refiner:	No
Used oil fuel marketer to burner:	No
Used oil Specification marketer:	No
Used oil transfer facility:	No
Used oil transporter:	No

Historical Generators:

Date form received by agency:	2018-01-26 00:00:00.0
Site name:	RSFH CANCER CTR
Classification:	Small Quantity Generator

Date form received by agency:	2015-01-20 00:00:00.0
Site name:	RSFH CANCER CTR
Classification:	Small Quantity Generator

Date form received by agency:	2014-05-13 00:00:00.0
Site name:	RSFH CANCER CTR
Classification:	Small Quantity Generator

Date form received by agency: 2013-06-19 00:00:00.0

RSFH CANCER CTR (Continued) **1014927730**

Site name: RSFH CANCER CTR
Classification: Small Quantity Generator

Date form received by agency: 2012-02-22 00:00:00.0
Site name: ROPER SAINT FRANCIS CANCER CTR
Classification: Small Quantity Generator

Hazardous Waste Summary:

. Waste code: D001
. Waste name: IGNITABLE WASTE

. Waste code: D024
. Waste name: M-CRESOL

. Waste code: P012
. Waste name: ARSENIC OXIDE AS2O3 (OR) ARSENIC TRIOXIDE

. Waste code: U010
. Waste name: AZIRINO [2',3':3,4]PYRROLO[1,2-A]INDOLE-4,7-DIONE, 6-AMINO-8-[[(AMINOCARBONYL)OXY]METHYL]-1,1A,2,8,8A,8B-HEXAHYDRO-8A-METHOXY-5-METHYL-, [1AS-(1AALPHA, 8BETA, 8AALPHA, 8BALPHA)]- (OR) MITOMYCIN C

. Waste code: U035
. Waste name: BENZENEBUTANOIC ACID, 4-[BIS(2-CHLOROETHYL)AMINO]- (OR) CHLORAMBUCIL

. Waste code: U058
. Waste name: 2H-1,3,2-OXAZAPHOSPHORIN-2-AMINE, N,N-BIS(2-CHLOROETHYL)TETRAHYDRO-, 2-OXIDE (OR) CYCLOPHOSPHAMIDE

. Waste code: U059
. Waste name: 5,12-NAPHTHACENEDIONE, 8-ACETYL-10-[(3-AMINO-2,3,6-TRIDEOXY)-ALPHA-L-LYXO-HEXOPYRANOSYL)OXY]-7,8,9,10-TETRAHYDRO-6,8,11-TRIHYDROXY-1-METHOXY-, (8S-CIS)- (OR) DAUNOMYCIN

. Waste code: U150
. Waste name: L-PHENYLALANINE, 4-[BIS(2-CHLOROETHYL)AMINO]- (OR) MELPHALAN

. Waste code: U206
. Waste name: D-GLUCOSE, 2-DEOXY-2-[[(METHYLNITROSOAMINO)-CARBONYL]AMINO]- (OR) GLUCOPYRANOSE, 2-DEOXY-2-(3-METHYL-3-NITROSOUREIDO)-,D- (OR) STREPTOZOTOCIN

Violation Status: No violations found

Z124 **SHERWIN WILLIAMS CO** **RCRA NonGen / NLR** **1000370857**
North **5900 RIVERS AVE** **SCD000826644**
< 1/8 **CHARLESTON HTS, SC 29405**
0.013 mi.
66 ft. **Site 1 of 4 in cluster Z**

Actual:
55 ft.

Focus Map:
4

RCRA NonGen / NLR:
Date form received by agency: 2007-11-29 00:00:00.0
Facility name: SHERWIN WILLIAMS CO
Facility address: 5900 RIVERS AVE
CHARLESTON HTS, SC 29405

SHERWIN WILLIAMS CO (Continued) **1000370857**

EPA ID: SCD000826644
Mailing address: PROSPECT AVE 333 REPUBLIC BLDG
CLEVELAND, OH 44115
Contact: SHAY ROSEMAN
Contact address: PROSPECT AVE 333 REPUBLIC BLDG
CLEVELAND, OH 44115
Contact country: US
Contact telephone: 216-566-1710
Contact email: Not reported
EPA Region: 04
Classification: Non-Generator
Description: Handler: Non-Generators do not presently generate hazardous waste

Owner/Operator Summary:
Owner/operator name: SHERWIN WILLIAMS CO
Owner/operator address: PROSPECT AVE 333 REPUBLIC BLDG
CLEVELAND, OH 44115
Owner/operator country: US
Owner/operator telephone: 216-566-2000
Owner/operator email: Not reported
Owner/operator fax: Not reported
Owner/operator extension: Not reported
Legal status: Private
Owner/Operator Type: Owner
Owner/Op start date: 2007-11-19 00:00:00.
Owner/Op end date: Not reported

Owner/operator name: SHERWIN WILLIAMS CO
Owner/operator address: PROSPECT AVE 333 REPUBLIC BLDG
CLEVELAND, OH 44115
Owner/operator country: US
Owner/operator telephone: 216-566-2000
Owner/operator email: Not reported
Owner/operator fax: Not reported
Owner/operator extension: Not reported
Legal status: Private
Owner/Operator Type: Operator
Owner/Op start date: 2007-11-19 00:00:00.
Owner/Op end date: Not reported

Handler Activities Summary:
U.S. importer of hazardous waste: No
Mixed waste (haz. and radioactive): No
Recycler of hazardous waste: No
Transporter of hazardous waste: No
Treater, storer or disposer of HW: No
Underground injection activity: No
On-site burner exemption: No
Furnace exemption: No
Used oil fuel burner: No
Used oil processor: No
User oil refiner: No
Used oil fuel marketer to burner: No
Used oil Specification marketer: No
Used oil transfer facility: No
Used oil transporter: No

SHERWIN WILLIAMS CO (Continued) **1000370857**

Historical Generators:
Date form received by agency: 1998-11-02 00:00:00.0
Site name: SHERWIN WILLIAMS CO
Classification: Not a generator, verified

Hazardous Waste Summary:

. Waste code: D000
. Waste name: Not Defined

. Waste code: D001
. Waste name: IGNITABLE WASTE

. Waste code: D002
. Waste name: CORROSIVE WASTE

. Waste code: D003
. Waste name: REACTIVE WASTE

. Waste code: F002
. Waste name: THE FOLLOWING SPENT HALOGENATED SOLVENTS: TETRACHLOROETHYLENE, METHYLENE CHLORIDE, TRICHLOROETHYLENE, 1,1,1-TRICHLOROETHANE, CHLOROBENZENE, 1,1,2-TRICHLORO-1,2,2-TRIFLUOROETHANE, ORTHO-DICHLOROBENZENE, TRICHLOROFLUOROMETHANE, AND 1,1,2, TRICHLOROETHANE; ALL SPENT SOLVENT MIXTURES/BLENDS CONTAINING, BEFORE USE, A TOTAL OF TEN PERCENT OR MORE (BY VOLUME) OF ONE OR MORE OF THE ABOVE HALOGENATED SOLVENTS OR THOSE SOLVENTS LISTED IN F001, F004, AND F005; AND STILL BOTTOMS FROM THE RECOVERY OF THESE SPENT SOLVENTS AND SPENT SOLVENT MIXTURES.

. Waste code: F003
. Waste name: THE FOLLOWING SPENT NONHALOGENATED SOLVENTS: XYLENE, ACETONE, ETHYL ACETATE, ETHYL BENZENE, ETHYL ETHER, METHYL ISOBUTYL KETONE, N-BUTYL ALCOHOL, CYCLOHEXANONE, AND METHANOL; ALL SPENT SOLVENT MIXTURES/BLENDS CONTAINING, BEFORE USE, ONLY THE ABOVE SPENT NONHALOGENATED SOLVENTS; AND ALL SPENT SOLVENT MIXTURES/BLENDS CONTAINING, BEFORE USE, ONE OR MORE OF THE ABOVE NONHALOGENATED SOLVENTS, AND A TOTAL OF TEN PERCENT OR MORE (BY VOLUME) OF ONE OR MORE OF THOSE SOLVENTS LISTED IN F001, F002, F004, AND F005; AND STILL BOTTOMS FROM THE RECOVERY OF THESE SPENT SOLVENTS AND SPENT SOLVENT MIXTURES.

. Waste code: F005
. Waste name: THE FOLLOWING SPENT NONHALOGENATED SOLVENTS: TOLUENE, METHYL ETHYL KETONE, CARBON DISULFIDE, ISOBUTANOL, PYRIDINE, BENZENE, 2-ETHOXYETHANOL, AND 2-NITROPROPANE; ALL SPENT SOLVENT MIXTURES/BLENDS CONTAINING, BEFORE USE, A TOTAL OF TEN PERCENT OR MORE (BY VOLUME) OF ONE OR MORE OF THE ABOVE NONHALOGENATED SOLVENTS OR THOSE SOLVENTS LISTED IN F001, F002, OR F004; AND STILL BOTTOMS FROM THE RECOVERY OF THESE SPENT SOLVENTS AND SPENT SOLVENT MIXTURES.

. Waste code: F017
. Waste name: Not Defined

. Waste code: F018
. Waste name: Not Defined

SHERWIN WILLIAMS CO (Continued) **1000370857**

. Waste code: P090
. Waste name: Not Defined

. Waste code: U002
. Waste name: 2-PROPANONE (I) (OR) ACETONE (I)

. Waste code: U031
. Waste name: 1-BUTANOL (I) (OR) N-BUTYL ALCOHOL (I)

. Waste code: U112
. Waste name: ACETIC ACID, ETHYL ESTER (I) (OR) ETHYL ACETATE (I)

. Waste code: U150
. Waste name: L-PHENYLALANINE, 4-[BIS(2-CHLOROETHYL)AMINO]- (OR) MELPHALAN

. Waste code: U154
. Waste name: METHANOL (I) (OR) METHYL ALCOHOL (I)

. Waste code: U159
. Waste name: 2-BUTANONE (I,T) (OR) METHYL ETHYL KETONE (MEK) (I,T)

. Waste code: U161
. Waste name: 4-METHYL-2-PENTANONE (I) (OR) METHYL ISOBUTYL KETONE (I) (OR) PENTANOL, 4-METHYL-

. Waste code: U220
. Waste name: BENZENE, METHYL- (OR) TOLUENE

. Waste code: U239
. Waste name: BENZENE, DIMETHYL- (I,T) (OR) XYLENE (I)

Violation Status: No violations found

Z125 **ONE HOUR CLEAN CRAFT SITE** **SC SHWS** **S105528187**
North **5900 RIVERS AVE UNIT A** **SC AUL** **N/A**
< 1/8 **NORTH CHARLESTON, SC 29406** **SC VCP**
0.013 mi. **SC ALLSITES**
66 ft. **Site 2 of 4 in cluster Z** **SC SPILLS**

Actual:
55 ft.

Focus Map:
4

SHWS:
Name: ONE HOUR CLEAN CRAFT SITE
Address: 5900 RIVERS AVE UNIT A
City,State,Zip: NORTH CHARLESTON, SC 29406-6054
EPA ID: SCS123456900

Name: ONE HOUR CLEAN CRAFT SITE
Address: 5900 RIVERS AVE UNIT A
Address 2: Not reported
City,State,Zip: NORTH CHARLESTON, SC 29406-605 4

NORTH CHARLESTON, SC 29406-6054:
Owner: BENDERSON DEVELOPMENT COMPANY INC;DEVELOPERS DIVERSIFIED
Latitude / Longitude: 32.90431 / -80.01757
Project Status: ACTIVE
Execute Date: 06/25/2002
Restriction File Date: 11/15/2002
Cleanup Contract Complete Date: 09/18/2002
Project Complete Date: 09/18/2002
File Number: 56837

ONE HOUR CLEAN CRAFT SITE (Continued) **S105528187**

Land Use Restriction:	no res, no gw, no ag
Contamination on Site:	Volatile Organic Compounds
Brownfield Type:	Not reported
Fund 128(A) Utilized:	No
Respond Action Planned:	No
Acreage:	3

VCP:

Name:	ONE HOUR CLEAN CRAFT SITE
Address:	5900 RIVERS AVE UNIT A
City,State,Zip:	NORTH CHARLESTON, SC 29406-6054
Person Company:	DEVELOPERS DIVERSIFIED
Prim Address 1:	405 LAUREL RIDGE RD
Prim Address 2:	Not reported
Prim City:	N. CHARLESTON
Prim State:	SC
Prim Zip:	29418
Type Brownfield:	Not reported
Contact:	MIKE THOMAS
Status code:	ACTIVE
File Number:	56837
Exec Date:	25-Jun-02
Contract Mailed Date:	Not reported
Date Terminated:	Not reported
Contract #:	02-5470-RP
Contract Type:	RP
Contract Manager:	Not reported
Acreage:	Not reported
COC Issued Date:	18-Sep-02
RC Executed Date:	27-Sep-02
I C Received:	Not reported
Workplan Due:	Not reported
Workplan Receive:	Not reported
Workplan Reviewed:	Not reported
Workplan Approved:	Not reported
Report Receive:	Not reported
Report Reviewed:	Not reported
Report Approved:	Not reported
Cap Approved:	Not reported

ALLSITES:

Name:	ONE HOUR CLEAN CRAFT SITE
Address:	5900 RIVERS AVE UNIT A
City,State,Zip:	NORTH CHARLESTON, SC 29406-6054
Brownfield:	Not reported
Brownfield Type:	Not reported
Funds Used:	No
Resp Action:	No
Permit Number:	Not reported
Program:	Not reported
Owner:	BENDERSON DEVELOPMENT COMPANY INC;DEVELOPERS DIVERSIFIED
Project Status Code:	ACTIVE
Execute Date:	06/25/2002
Restrictions Filed Date:	11/15/2002
Cleanup Contract Complete Date:	09/18/2002
Project Complete Date:	9/18/2002

ONE HOUR CLEAN CRAFT SITE (Continued) **S105528187**

File Number:	56837
Land Use Restriction:	no res, no gw, no ag
Contamination On Site:	Volatile Organic Compounds
Acreage:	3
Soil Contamination Desc:	Not reported
Soil COCS:	Not reported
SW Sed Contamination Desc:	Not reported
SW COCS:	Not reported
GW Contamination Desc:	Not reported
GW COCS:	Not reported
Air Contamination Desc:	Not reported
Air COCS:	Not reported
Lat:	32.90431
Long:	-80.01757

SPILL:

Name:	RELEASE INCIDENT
Address:	5900 RIVERS AVE UNIT A
City,State,Zip:	NORTH CHARLESTON, SC
Incident ID number:	101379821
Incident Name:	201401902
District Logged In:	Not reported
Date DHEC notified:	04/17/2014
DHEC notification:	1036
Observed date:	Not reported
observed Time:	Not reported
Spill Date:	Not reported
Spill Time:	Not reported
Duration:	Not reported
Created Date:	04/21/2014
Updated Date:	05/01/2014
District Name:	Charleston EQC Office
PRP Last Name:	TEPPANYAKI GRILL
PRP First Name:	Not reported
Incident substance type:	Oil
Received by Name:	RANDOLPH COOK
Revieved by Name:	RANDOLPH COOK
Transportation:	Not reported
Surface water affected:	Not reported
Lead Investigator Name:	Not reported
CCBEP:	No
Water body:	Not reported
Caller Last Name:	Not reported
Caller name:	Not reported
Caller phone number:	Not reported
Caller extension:	Not reported
Caller organization:	Not reported
Substance:	Not reported
Quantity:	Not reported
Units:	Not reported
Recovered:	Not reported
Recovered Units:	Not reported
Comments:	Not reported

Z126 **SOUTHERN BELL CHTNSCGB** **SC LUST** **U004017793**
North **5900 RIVERS AVE** **SC UST** **N/A**
< 1/8 **CHARLESTON, SC**
0.013 mi.
66 ft. **Site 3 of 4 in cluster Z**

Actual:
55 ft.

Focus Map:
4

LUST:

Name:	SOUTHERN BELL CHTNSCGB
Address:	5900 RIVERS AVE
City,State,Zip:	CHARLESTON, SC 29405
Release Number:	1
Facility ID:	01543
Release Status Number:	Not reported
Substance:	PETRO
Tank Owner Company Name:	BELLSOUTH TELECOMMUNIC
Tank Owner Last Name:	Not reported
Tank Owner First name:	Not reported
NFA Date:	05/12/1995
Tank Owner City:	Not reported
Confirmed Date:	Not reported
Release Date:	10/28/1993
EID:	Not reported
Local Facility District:	Not reported
SCRBCA Class Number:	Not reported
Release Fin Type Code:	Not reported
Qualified:	Not reported
Release Source:	Not reported
Local Fac Last Name:	Not reported
Local Fac First Name:	Not reported
User Name:	PASLEYDC
Cleanup Initiated Date:	10/28/1993
Prefix:	Not reported
Total Score:	Not reported

UST:

Name:	SOUTHERN BELL CHTNSCGB
Address:	5900 RIVERS AVE
City:	CHARLESTON
Facility ID:	01543
Permit:	N 01543
Owner:	BELLSOUTH TELECOMMUNICATIONS
Owner Address:	7825 RED TOP RD
Owner City, st, zip:	MACCLENNY FL 32063
Owner Phone:	214-741-0350
Tank ID:	1
Status:	**Abandoned**
Capacity:	12000
Product:	Gasoline
Calcage:	Not reported
Name:	SOUTHERN BELL CHTNSCGB
Address:	5900 RIVERS AVE
City:	CHARLESTON
Tank ID:	2
Status:	**Abandoned**
Capacity:	50
Product:	Kerosene

SOUTHERN BELL CHTNSCGB (Continued) **U004017793**

Calcage: Not reported

Z127 **ONE HOUR CLEAN CRAFT GRNT CTY*** **EDR Hist Cleaner** **1020053997**
North **5900 RIVERS AVE** **N/A**
< 1/8 **CHARLESTN HTS, SC 29405**
0.013 mi.
66 ft. **Site 4 of 4 in cluster Z**

Actual:
55 ft.

EDR Hist Cleaner

Focus Map:
4

Year:	Name:	Type:
1971	ONE HOUR CLEAN CRAFT	Drycleaning Plants, Except Rugs
1972	ONE HOUR CLEAN CRAFT GRNT CTY*	Drycleaning Plants, Except Rugs
1973	ONE HOUR CLEAN CRAFT GRNT CTY*	Drycleaning Plants, Except Rugs
1974	ONE HOUR CLEAN CRAFT GRNT CTY*	Drycleaning Plants, Except Rugs
1974	ONE HOUR CLEAN CFT GRNT CTY W*	Drycleaning Plants, Except Rugs

---

AA128 **NORTH BOLAND CIRCLE SITE** **SC SHWS** **S117271075**
SSE **2930 N BOLAND CIR** **SC AUL** **N/A**
< 1/8 **NORTH CHARLESTON, SC 29406** **SC VCP**
0.013 mi. **SC BROWNFIELDS**
67 ft. **Site 1 of 2 in cluster AA** **SC ALLSITES**

Actual:
58 ft.

SHWS:
Name: NORTH BOLAND CIRCLE SITE
Address: 2930 N BOLAND CIR
City,State,Zip: NORTH CHARLESTON, SC 29406
EPA ID: SCS123457612

Focus Map:
4

Name: NORTH BOLAND CIRCLE SITE
Address: 2930 N BOLAND CIR
Address 2: Not reported
City,State,Zip: NORTH CHARLESTON, SC 29406

NORTH CHARLESTON, SC 29406:
Owner: JTMG LLC;JTMG III LLC
Latitude / Longitude: 32.89803 / -80.01768
Project Status: COMP
Execute Date: 11/14/2014
Restriction File Date: 03/22/2016
Cleanup Contract Complete Date: 03/30/2016
Project Complete Date: 03/30/2016
File Number: 58175
Land Use Restriction: Not yet determined.
Contamination on Site: Base Neutral Acid Extractables
Brownfield Type: Petroleum
Fund 128(A) Utilized: No
Respond Action Planned: No
Acreage: 1.728

VCP:
Name: NORTH BOLAND CIRCLE SITE
Address: 2930 N BOLAND CIR
City,State,Zip: NORTH CHARLESTON, SC 29406
Person Company: JTMG LLC
Prim Address 1: 190 GREYSTONE BLVD

NORTH BOLAND CIRCLE SITE (Continued) **S117271075**

Prim Address 2:	Not reported
Prim City:	COLUMBIA
Prim State:	SC
Prim Zip:	29210
Type Brownfield:	Petroleum
Contact:	JOHN GANDOLFO
Status code:	COMP
File Number:	58175
Exec Date:	14-Nov-14
Contract Mailed Date:	18-Sep-14
Date Terminated:	Not reported
Contract #:	14-6281-NRP
Contract Type:	NRP
Contract Manager:	BERENBROK MARK K
Acreage:	1.73
COC Issued Date:	30-Mar-16
RC Executed Date:	22-Mar-16
I C Received:	22-Jul-14
Workplan Due:	Not reported
Workplan Receive:	9-Oct-14
Workplan Reviewed:	10-Oct-14
Workplan Approved:	10-Oct-14
Report Receive:	17-Dec-14
Report Reviewed:	6-Feb-15
Report Approved:	Not reported
Cap Approved:	Not reported

Name:	NORTH BOLAND CIRCLE SITE
Address:	2930 N BOLAND CIR
City,State,Zip:	NORTH CHARLESTON, SC 29406
Person Company:	JTMG III LLC
Prim Address 1:	190 GREYSTONE BLVD
Prim Address 2:	Not reported
Prim City:	COLUMBIA
Prim State:	SC
Prim Zip:	29210
Type Brownfield:	Petroleum
Contact:	JOHN GANDOLFO
Status code:	COMP
File Number:	58175
Exec Date:	Not reported
Contract Mailed Date:	Not reported
Date Terminated:	Not reported
Contract #:	14-6281-NRP
Contract Type:	NRP
Contract Manager:	BERENBROK MARK K
Acreage:	Not reported
COC Issued Date:	30-Mar-16
RC Executed Date:	22-Mar-16
I C Received:	Not reported
Workplan Due:	Not reported
Workplan Receive:	Not reported
Workplan Reviewed:	Not reported
Workplan Approved:	Not reported
Report Receive:	Not reported
Report Reviewed:	Not reported
Report Approved:	Not reported

NORTH BOLAND CIRCLE SITE (Continued) **S117271075**

Cap Approved: Not reported

SC BROWNFIELD:

Name:	NORTH BOLAND CIRCLE SITE
Address:	2930 N BOLAND CIR
City,State,Zip:	NORTH CHARLESTON, SC 29406
Contract Number:	14-6281-NRP
Contract Type:	NRP
File Number:	58175
Contract Manager:	BERENBROK MARK K
Person Company:	JTMG LLC
Primary Address1:	190 GREYSTONE BLVD
Primary Address2:	Not reported
Primary City:	COLUMBIA
Primary State Code:	SC
Primary Zip Code:	29210
Type Brownfield:	Petroleum
Acreage:	1.73
Contract Executed:	14-Nov-14
COC Date Issued:	30-Mar-16
RC Executed:	22-Mar-16
Contact:	JOHN GANDOLFO
Status Code:	COMP
IC Received:	22-Jul-14
Workplan Due:	Not reported
Workplan Received:	9-Oct-14
Workplan Reviewed:	10-Oct-14
Workplan Approved:	10-Oct-14
Report Received:	17-Dec-14
Report Reviewed:	6-Feb-15
Report Approved:	Not reported
Cap Approved:	Not reported
Contract Mailed:	18-Sep-14
Date Terminated:	Not reported

Name:	NORTH BOLAND CIRCLE SITE
Address:	2930 N BOLAND CIR
City,State,Zip:	NORTH CHARLESTON, SC 29406
Contract Number:	14-6281-NRP
Contract Type:	NRP
File Number:	58175
Contract Manager:	BERENBROK MARK K
Person Company:	JTMG III LLC
Primary Address1:	190 GREYSTONE BLVD
Primary Address2:	Not reported
Primary City:	COLUMBIA
Primary State Code:	SC
Primary Zip Code:	29210
Type Brownfield:	Petroleum
Acreage:	Not reported
Contract Executed:	Not reported
COC Date Issued:	30-Mar-16
RC Executed:	22-Mar-16
Contact:	JOHN GANDOLFO
Status Code:	COMP
IC Received:	Not reported
Workplan Due:	Not reported

NORTH BOLAND CIRCLE SITE (Continued) **S117271075**

Workplan Received:	Not reported
Workplan Reviewed:	Not reported
Workplan Approved:	Not reported
Report Received:	Not reported
Report Reviewed:	Not reported
Report Approved:	Not reported
Cap Approved:	Not reported
Contract Mailed:	Not reported
Date Terminated:	Not reported

ALLSITES:

Name:	NORTH BOLAND CIRCLE SITE
Address:	2930 N BOLAND CIR
City,State,Zip:	NORTH CHARLESTON, SC 29406
Brownfield:	Not reported
Brownfield Type:	Petroleum
Funds Used:	No
Resp Action:	No
Permit Number:	Not reported
Program:	Not reported
Owner:	JTMG LLC;JTMG III LLC
Project Status Code:	COMP
Execute Date:	11/14/2014
Restrictions Filed Date:	3/22/2016
Cleanup Contract Complete Date:	03/30/2016
Project Complete Date:	3/30/2016
File Number:	58175
Land Use Restriction:	Not yet determined.
Contamination On Site:	Base Neutral Acid Extractables
Acreage:	1.728
Soil Contamination Desc:	Not reported
Soil COCS:	Not reported
SW Sed Contamination Desc:	Not reported
SW COCS:	Not reported
GW Contamination Desc:	Not reported
GW COCS:	Not reported
Air Contamination Desc:	Not reported
Air COCS:	Not reported
Lat:	32.89803
Long:	-80.01768

---

129 **CAMPBELLS AMERICAN SERVICECTR** **EDR Hist Auto** **1020488835**
ESE **RIVERS & AVIATION AVE** **N/A**
< 1/8 **CHARLESTN HTS, SC 29405**
0.013 mi.
71 ft.

Actual: EDR Hist Auto
39 ft.

Focus Map: Year: Name: Type:
4 1973 CAMPBELLS AMERICAN SERVICECTR Gasoline Service Stations
1974 CAMPBELLS AMERICAN SERVICECTR Gasoline Service Stations

AB130 **FMR DRYCLEAN USA COASTAL, INC.** **SC DRYCLEANERS** **S121477269**
ENE **5634 RIVERS AVE** **N/A**
< 1/8 **N CHARLESTON, SC**
0.014 mi.
73 ft. **Site 1 of 3 in cluster AB**

Actual:
61 ft.

Focus Map:
4

Drycleaners:
BLWM Number: 56236
Rank: N
Priority Group Explanation: N

AB131 **GARRETT DRY CLEANING** **RCRA NonGen / NLR** **1000356681**
ENE **5634 RIVERS AVE** **FINDS** **SCD981477573**
< 1/8 **N CHARLESTON, SC 29418** **ECHO**
0.014 mi.
73 ft. **Site 2 of 3 in cluster AB**

Actual:
61 ft.

Focus Map:
4

RCRA NonGen / NLR:
Date form received by agency: 1998-11-02 00:00:00.0
Facility name: GARRETT DRY CLEANING
Facility address: 5634 RIVERS AVE
N CHARLESTON, SC 29418
EPA ID: SCD981477573
Mailing address: PO BOX 876
BEAUFORT, SC 29902
Contact: GARRETT THOMAA
Contact address: PO BOX 876
BEAUFORT, SC 29902
Contact country: US
Contact telephone: 803-524-6600
Contact email: Not reported
EPA Region: 04
Classification: Non-Generator
Description: Handler: Non-Generators do not presently generate hazardous waste

Owner/Operator Summary:
Owner/operator name: OPERNAME
Owner/operator address: OPERSTREET
OPERCITY, WY 99999
Owner/operator country: Not reported
Owner/operator telephone: 404-555-1212
Owner/operator email: Not reported
Owner/operator fax: Not reported
Owner/operator extension: Not reported
Legal status: Private
Owner/Operator Type: Operator
Owner/Op start date: Not reported
Owner/Op end date: Not reported

Owner/operator name: JOHNSON GROUP
Owner/operator address: OWNERSTREET
OWNERCITY, WY 99999
Owner/operator country: Not reported
Owner/operator telephone: 404-555-1212
Owner/operator email: Not reported
Owner/operator fax: Not reported
Owner/operator extension: Not reported
Legal status: Private
Owner/Operator Type: Owner

GARRETT DRY CLEANING (Continued) **1000356681**

Owner/Op start date: Not reported
Owner/Op end date: Not reported

Handler Activities Summary:
U.S. importer of hazardous waste: No
Mixed waste (haz. and radioactive): No
Recycler of hazardous waste: No
Transporter of hazardous waste: No
Treater, storer or disposer of HW: No
Underground injection activity: No
On-site burner exemption: No
Furnace exemption: No
Used oil fuel burner: No
Used oil processor: No
User oil refiner: No
Used oil fuel marketer to burner: No
Used oil Specification marketer: No
Used oil transfer facility: No
Used oil transporter: No

Hazardous Waste Summary:

. Waste code: F002
. Waste name: THE FOLLOWING SPENT HALOGENATED SOLVENTS: TETRACHLOROETHYLENE, METHYLENE CHLORIDE, TRICHLOROETHYLENE, 1,1,1-TRICHLOROETHANE, CHLOROBENZENE, 1,1,2-TRICHLORO-1,2,2-TRIFLUOROETHANE, ORTHO-DICHLOROBENZENE, TRICHLOROFLUOROMETHANE, AND 1,1,2, TRICHLOROETHANE; ALL SPENT SOLVENT MIXTURES/BLENDS CONTAINING, BEFORE USE, A TOTAL OF TEN PERCENT OR MORE (BY VOLUME) OF ONE OR MORE OF THE ABOVE HALOGENATED SOLVENTS OR THOSE SOLVENTS LISTED IN F001, F004, AND F005; AND STILL BOTTOMS FROM THE RECOVERY OF THESE SPENT SOLVENTS AND SPENT SOLVENT MIXTURES.

Violation Status: No violations found

FINDS:
Registry ID: 110002255130
Facility URL: http://ofmpub.epa.gov/enviro/fii_query_detail.disp_program_facility?p_registry_id=110002255130

Environmental Interest/Information System:
SC-EFIS (South Carolina - Environmental Facility Information System) integrates information on environmental facilities, permits, violations, enforcement actions, and compliance activities needed to support regulatory requirements and target environmental quality improvements for the water, air, solid waste, and hazardous waste program areas. The EFIS was developed by the state of South Carolina and Maine joined their system in 2004.
RCRAInfo is a national information system that supports the Resource Conservation and Recovery Act (RCRA) program through the tracking of events and activities related to facilities that generate, transport, and treat, store, or dispose of hazardous waste. RCRAInfo allows RCRA program staff to track the notification, permit, compliance, and corrective action activities required under RCRA.

Click this hyperlink while viewing on your computer to access additional FINDS: detail in the EDR Site Report.

GARRETT DRY CLEANING (Continued) **1000356681**

ECHO:
Envid: 1000356681
Registry ID: 110002255130
DFR URL: http://echo.epa.gov/detailed-facility-report?fid=110002255130

AB132 **FMR DRYCLEAN USA COASTAL INC** **SC SHWS** **S105621646**
ENE **5634 RIVERS AVE** **N/A**
< 1/8 **NORTH CHARLESTON, SC 29418**
0.014 mi.
73 ft. **Site 3 of 3 in cluster AB**

Actual:
61 ft.

Focus Map:
4

SHWS:
Name: FMR DRYCLEAN USA COASTAL INC
Address: 5634 RIVERS AVE
City,State,Zip: NORTH CHARLESTON, SC 29418
EPA ID: SCDRY0056236

K133 **FORMER POPEYES RESTUARANT** **SC LUST** **U003521441**
NNW **5711 RIVERS AVE** **SC UST** **N/A**
< 1/8 **NORTH CHARLESTON, SC**
0.014 mi.
74 ft. **Site 4 of 5 in cluster K**

Actual:
61 ft.

Focus Map:
4

LUST:
Name: FORMER POPEYES RESTUARANT
Address: 5711 RIVERS AVE
City,State,Zip: NORTH CHARLESTO, SC 29406
Release Number: 1
Facility ID: 17051
Release Status Number: Not reported
Substance: PETRO
Tank Owner Company Name: CONRAD, THOMAS
Tank Owner Last Name: CONRAD
Tank Owner First name: THOMAS
NFA Date: 12/21/1995
Tank Owner City: GREENVILLE
Confirmed Date: 03/24/1995
Release Date: 03/24/1995
EID: 1793370
Local Facility District: Charleston EQC Office
SCRBCA Class Number: Not reported
Release Fin Type Code: UNK
Qualified: Not reported
Release Source: UST
Local Fac Last Name: FORMER POPEYES RESTUARANT
Local Fac First Name: Not reported
User Name: MINERRS
Cleanup Initiated Date: 03/24/1995
Prefix: N
Total Score: Not reported

UST:
Name: FORMER POPEYES RESTUARANT
Address: 5711 RIVERS AVE
City: NORTH CHARLESTON

FORMER POPEYES RESTUARANT (Continued) **U003521441**

Facility ID:	17051
Permit:	N 17051
Owner:	CONRAD, THOMAS
Owner Address:	PO BOX 27147
Owner City, st, zip:	GREENVILLE SC 29616-2147
Owner Phone:	813-233-7000
Tank ID:	1
Status:	**Abandoned**
Capacity:	Not reported
Product:	Gasoline
Calcage:	Not reported
Name:	FORMER POPEYES RESTUARANT
Address:	5711 RIVERS AVE
City:	NORTH CHARLESTON
Tank ID:	2
Status:	**Abandoned**
Capacity:	Not reported
Product:	Gasoline
Calcage:	Not reported

H134 **ALLBRITTONS COASTAL TRANSM SVC** **EDR Hist Auto** **1020518435**
NNW **2030 REMOUNT RD** **N/A**
< 1/8 **NORTH CHARLESTON, SC 29406**
0.014 mi.
76 ft. **Site 3 of 4 in cluster H**

Actual: EDR Hist Auto
64 ft.

Focus Map:
4

Year:	Name:	Type:
1990	ALBRITTON S COASTAL TRANSMISSI	Automotive Transmission Repair Shops
1991	ALBRITTON S COASTAL TRANSMISSI	Automotive Transmission Repair Shops
1992	ALBRITTONS COASTAL TRANSMISSI	Automotive Transmission Repair Shops
1993	ALBRITTONS COASTAL TRANSM SVC	Automotive Transmission Repair Shops
1994	ALBRITTONS COASTAL TRANSM SVC	Automotive Transmission Repair Shops
1994	ALLBRITTONS COASTAL TRNS SVC	General Automotive Repair Shops
1995	ALLBRITTONS COASTAL TRNS SVC	General Automotive Repair Shops
1995	ALBRITTONS COASTAL TRANSM SVC	Automotive Transmission Repair Shops
1996	ALBRITTONS COASTAL TRANSM SVC	Automotive Transmission Repair Shops
1996	ALLBRITTONS COASTAL TRANSM SVC	General Automotive Repair Shops
1997	ALBRITTONS COASTAL TRANSM SVC	Automotive Transmission Repair Shops
1997	ALLBRITTONS COASTAL TRANSM SVC	General Automotive Repair Shops
1998	ALLBRITTONS COASTAL TRANSM SVC	General Automotive Repair Shops
1998	ALBRITTONS COASTAL TRANSM SVC	Automotive Transmission Repair Shops
1999	ALLBRITTONS COASTAL TRANSM SVC	General Automotive Repair Shops
1999	ALBRITTONS COASTAL TRANSM SVC	Automotive Transmission Repair Shops
2000	ALLBRITTONS COASTAL TRANSM SVC	General Automotive Repair Shops
2000	ALBRITTONS COASTAL TRANSM SVC	Automotive Transmission Repair Shops
2001	ALLBRITTONS COASTAL TRANSM SVC	General Automotive Repair Shops
2001	ALBRITTONS COASTAL TRANSM SVC	Automotive Transmission Repair Shops
2002	ALLBRITTONS COASTAL TRANSM SVC	General Automotive Repair Shops
2002	ALBRITTONS COASTAL TRANSM SVC	Automotive Transmission Repair Shops
2003	ALBRITTONS COASTAL TRANSM SVC	Automotive Transmission Repair Shops
2003	ALLBRITTONS COASTAL TRANSM SVC	General Automotive Repair Shops
2004	ALBRITTONS COASTAL TRANSM SVC	Automotive Transmission Repair Shops
2004	ALLBRITTONS COASTAL TRANSM SVC	General Automotive Repair Shops

ALLBRITTONS COASTAL TRANSM SVC (Continued) **1020518435**

2005	ALLBRITTONS COASTAL TRANSM SVC	General Automotive Repair Shops
2005	ALBRITTONS COASTAL TRANSM SVC	Automotive Transmission Repair Shops
2006	ALBRITTONS COASTAL TRANSM SVC	Automotive Transmission Repair Shops
2006	ALLBRITTONS COASTAL TRANSM SVC	General Automotive Repair Shops
2007	ALBRITTONS COASTAL TRANSM SVC	Automotive Transmission Repair Shops
2007	ALLBRITTONS COASTAL TRANSM SVC	General Automotive Repair Shops
2008	ALLBRITTONS COASTAL TRANSM SVC	General Automotive Repair Shops
2008	ALBRITTONS COASTAL TRANSM SVC	Automotive Transmission Repair Shops

---

H135 **ALLBRITTONS COASTAL TRANSMISSION** **RCRA NonGen / NLR** **1000164791**
NNW **2030 REMOUNT ROAD** **FINDS** **SCD981759525**
< 1/8 **NORTH CHARLESTON, SC 29406** **ECHO**
0.014 mi.
76 ft. **Site 4 of 4 in cluster H**

Actual:
64 ft.

Focus Map:
4

RCRA NonGen / NLR:

Date form received by agency:	2001-08-09 00:00:00.0
Facility name:	ALLBRITTONS COASTAL TRANSMISSION
Facility address:	2030 REMOUNT ROAD NORTH CHARLESTON, SC 29406
EPA ID:	SCD981759525
Mailing address:	REMOUNT ROAD NORTH CHARLESTON, SC 29406
Contact:	UNKNOWN UNKNOWN
Contact address:	2030 REMOUNT ROAD NORTH CHARLESTON, SC 29406
Contact country:	US
Contact telephone:	404-555-1212
Contact email:	Not reported
EPA Region:	04
Land type:	Private
Classification:	Non-Generator
Description:	Handler: Non-Generators do not presently generate hazardous waste

Owner/Operator Summary:

Owner/operator name:	OPERNAME
Owner/operator address:	OPERSTREET OPERCITY, WY 99999
Owner/operator country:	Not reported
Owner/operator telephone:	404-555-1212
Owner/operator email:	Not reported
Owner/operator fax:	Not reported
Owner/operator extension:	Not reported
Legal status:	Private
Owner/Operator Type:	Operator
Owner/Op start date:	Not reported
Owner/Op end date:	Not reported

Owner/operator name:	ALLBRITTONS COASTAL TRANSMISSION
Owner/operator address:	2030 REMOUNT ROAD NORTH CHARLESTON, SC 29406
Owner/operator country:	Not reported
Owner/operator telephone:	404-555-1212
Owner/operator email:	Not reported
Owner/operator fax:	Not reported
Owner/operator extension:	Not reported
Legal status:	Private

ALLBRITTONS COASTAL TRANSMISSION (Continued) **1000164791**

Owner/Operator Type: Owner
Owner/Op start date: Not reported
Owner/Op end date: Not reported

Handler Activities Summary:
U.S. importer of hazardous waste: No
Mixed waste (haz. and radioactive): No
Recycler of hazardous waste: No
Transporter of hazardous waste: No
Treater, storer or disposer of HW: No
Underground injection activity: No
On-site burner exemption: No
Furnace exemption: No
Used oil fuel burner: No
Used oil processor: No
User oil refiner: No
Used oil fuel marketer to burner: No
Used oil Specification marketer: No
Used oil transfer facility: No
Used oil transporter: No

Historical Generators:
Date form received by agency: 1986-09-30 00:00:00.0
Site name: ALLBRITTONS COASTAL TRANSMISSION
Classification: Conditionally Exempt Small Quantity Generator

Facility Has Received Notices of Violations:
Regulation violated: Not reported
Area of violation: Generators - General
Date violation determined: 1986-09-29 00:00:00.0
Date achieved compliance: 1986-10-29 00:00:00.0
Violation lead agency: State
Enforcement action: COMPLIANCE EVALUATION INSPECTION ON-SITE
Enforcement action date: Not reported
Enf. disposition status: Not reported
Enf. disp. status date: Not reported
Enforcement lead agency: Not reported
Proposed penalty amount: Not reported
Final penalty amount: Not reported
Paid penalty amount: Not reported

FINDS:
Registry ID: 110004939407
Facility URL: http://ofmpub.epa.gov/enviro/fii_query_detail.disp_program_facility?p_registry_id=110004939407

Environmental Interest/Information System:
RCRAInfo is a national information system that supports the Resource Conservation and Recovery Act (RCRA) program through the tracking of events and activities related to facilities that generate, transport, and treat, store, or dispose of hazardous waste. RCRAInfo allows RCRA program staff to track the notification, permit, compliance, and corrective action activities required under RCRA.

Click this hyperlink while viewing on your computer to access additional FINDS: detail in the EDR Site Report.

ALLBRITTONS COASTAL TRANSMISSION (Continued) **1000164791**

ECHO:
Envid: 1000164791
Registry ID: 110004939407
DFR URL: http://echo.epa.gov/detailed-facility-report?fid=110004939407

AC136 **EXXON 7 BMC DISTRS SC LLC** **EDR Hist Auto** **1020965665**
SSW **2941 W MONTAGUE AVE** **N/A**
< 1/8 **NORTH CHARLESTON, SC 29418**
0.015 mi.
81 ft. **Site 1 of 6 in cluster AC**

Actual:
32 ft.

EDR Hist Auto

Focus Map:
8

Year:	Name:	Type:
1991	CENTER POINT EXXON	Gasoline Service Stations, NEC
1992	CENTER POINT EXXON	Gasoline Service Stations, NEC
1993	CENTER POINT EXXON	Gasoline Service Stations, NEC
2011	EXXON 7 BMC DISTRS SC LLC	Gasoline Service Stations, NEC
2012	EXXON 7 BMC DISTRS SC LLC	Gasoline Service Stations, NEC
2013	EXXON 7 BMC DISTRS SC LLC	Gasoline Service Stations, NEC

AC137 **BLUE WATER 7** **SC RCR** **S119014870**
SSW **2941 W MONTAGUE AVE** **N/A**
< 1/8 **NORTH CHARLES, SC 29418**
0.015 mi.
81 ft. **Site 2 of 6 in cluster AC**

Actual:
32 ft.

RCR:

Focus Map:
8

Name:	BLUE WATER 7
Address:	2941 W MONTAGUE AVE
City,State,Zip:	NORTH CHARLES, SC 29418-5930
Entity Responsibility:	Not reported
Region:	Not reported
Tax Id:	409-11-00-016
Latitude:	32.86877
Longitude:	-80.0122
Tracking Number:	01345
Regulatory Program:	Not reported
Reported:	11/25/91
CU-MCL:	10/10/03
Unit Type:	Not reported
Unit Number/Letter:	Not reported
Area/Acres:	Not reported
Affected Media:	Not reported
Site/Unit:	Not reported
Condtions:	Not reported
Associated Response/Corrective Action:	Not reported
Associated Chemicals Requiring:	Not reported

AC138 **BLUE WATER 7** **SC LUST** **U003619784**
SSW **2941 W MONTAGUE AVE** **SC UST** **N/A**
< 1/8 **NORTH CHARLESTON, SC** **SC Financial Assurance**
0.015 mi. **SC GWCI**
81 ft. **Site 3 of 6 in cluster AC**

Actual:
32 ft.

Focus Map:
8

LUST:

Name:	BLUE WATER 7
Address:	2941 W MONTAGUE AVE
City,State,Zip:	NORTH CHARLESTO, SC 29418-5930
Release Number:	1
Facility ID:	01345
Release Status Number:	Not reported
Substance:	PETRO
Tank Owner Company Name:	BMC DISTRIBUTORS OF SC LL
Tank Owner Last Name:	Not reported
Tank Owner First name:	Not reported
NFA Date:	07/28/2004
Tank Owner City:	Not reported
Confirmed Date:	Not reported
Release Date:	11/25/1991
EID:	Not reported
Local Facility District:	Not reported
SCRBCA Class Number:	Not reported
Release Fin Type Code:	Not reported
Qualified:	Not reported
Release Source:	Not reported
Local Fac Last Name:	Not reported
Local Fac First Name:	Not reported
User Name:	PADGETJP
Cleanup Initiated Date:	11/25/1991
Prefix:	Not reported
Total Score:	3

LUST:

Release Date:	11/25/1991
Cleanup Complete Date:	Not reported
Depth to Ground Water:	9
Ground Water Flow Direction:	N
Release Number:	1
Confirmed date:	11/25/1991
RP Name:	EXXON MOBIL
RP Address:	217 COUNTRY CLUB PARK PMB# 101
RP City:	BIRMINGHAM
RP State:	AL
RP Zip:	35213-4237
SCRBCA Class Code:	CLASS3BF
Project Manager:	PADGETT, JOEL P
Release Fin Type Code:	WS

UST:

Name:	BLUE WATER 7
Address:	2941 W MONTAGUE AVE
City:	NORTH CHARLESTON
Facility ID:	01345
Permit:	P 01345
Owner:	BMC DISTRIBUTORS OF SC LLC
Owner Address:	78 ASHLEY POINT DR STE 300

BLUE WATER 7 (Continued) **U003619784**

Owner City, st, zip: CHARLESTON SC 29407
Owner Phone: 843-795-6910

Tank ID: 1
Status: **Abandoned**
Capacity: 3000
Product: Gasoline
Calcage: 20

Name: BLUE WATER 7
Address: 2941 W MONTAGUE AVE
City: NORTH CHARLESTON

Tank ID: 10
Status: **Currently in Use**
Capacity: 10000
Product: Diesel fuel
Calcage: 0

Name: BLUE WATER 7
Address: 2941 W MONTAGUE AVE
City: NORTH CHARLESTON

Tank ID: 2
Status: **Abandoned**
Capacity: 3000
Product: Gasoline
Calcage: 20

Name: BLUE WATER 7
Address: 2941 W MONTAGUE AVE
City: NORTH CHARLESTON

Tank ID: 3
Status: **Abandoned**
Capacity: 3000
Product: Gasoline
Calcage: 20

Name: BLUE WATER 7
Address: 2941 W MONTAGUE AVE
City: NORTH CHARLESTON

Tank ID: 4
Status: **Abandoned**
Capacity: 3000
Product: Gasoline
Calcage: 20

Name: BLUE WATER 7
Address: 2941 W MONTAGUE AVE
City: NORTH CHARLESTON

Tank ID: 5
Status: **Abandoned**
Capacity: 3000
Product: Gasoline

BLUE WATER 7 (Continued) **U003619784**

Calcage: 20

Name: BLUE WATER 7
Address: 2941 W MONTAGUE AVE
City: NORTH CHARLESTON

Tank ID: 6
Status: **Abandoned**
Capacity: 3000
Product: Gasoline
Calcage: 20

Name: BLUE WATER 7
Address: 2941 W MONTAGUE AVE
City: NORTH CHARLESTON

Tank ID: 7
Status: **Abandoned**
Capacity: 1000
Product: Waste oil, burnt oil, used oil
Calcage: 5

Name: BLUE WATER 7
Address: 2941 W MONTAGUE AVE
City: NORTH CHARLESTON

Tank ID: 8
Status: **Currently in Use**
Capacity: 12000
Product: Multiple petroleum
Calcage: 0

Name: BLUE WATER 7
Address: 2941 W MONTAGUE AVE
City: NORTH CHARLESTON

Tank ID: 9
Status: **Currently in Use**
Capacity: 10000
Product: Gasoline RUL
Calcage: 0

SC Financial Assurance 3:
Name: BLUE WATER 7
Address: 2941 W MONTAGUE AVE
City,State,Zip: NORTH CHARLESTON, SC 29418-5930
Owner Name: BMC DISTRIBUTORS OF SC LLC
Owner Address: 78 ASHLEY POINT DR STE 300
Owner City: CHARLESTON
Owner State: SC
Owner Zip: 29407
Mechanism: Self Insurance 280.101
Date Expired: 5/1/2020
Bill: 3

SC GWIC:

BLUE WATER 7 (Continued) **U003619784**

Bureau:	BLWM
EAP ID:	Not reported
Solid Waste Permit #:	Not reported
Bureau of Land & Waste Management File #:	Not reported
Permit Number:	01345
WPC Permit:	Not reported
Program:	DUST
Contamination:	PETRO
Petroleum Products:	True
Volatile Organic Compounds:	False
Metals:	False
Nitrates or Potential to Nitrate:	False
Pesticides & Herbicides:	False
Polychlorinated Biphenyls:	False
Base, Neutral, & Acid Extractables:	False
Phenols:	False
Radionuclides Over Max Contaminant Levels:	False
Sources Not In Other Categories:	False
Source:	UST
Underground Storage Tanks:	True
Pits, Ponds, & Lagoons:	False
Spills & Leaks:	False
Landfills:	False
Aboveground Storage Tank:	False
Spray Irrigation:	False
Single-Event Spill:	False
Unpermitted Disposal:	False
Septic Tank/Tile Field:	False
Substances Not In Other Categories:	False
Sources of Contamination Undetermined:	False
Assessment:	No
Monitoring:	No
Remediation:	Yes
Surface Impact:	No
Drinking Water Well Impact:	No
Remarks:	Site ID # 01345. RBCA Classification 3BF3. Monitored Natural Attenuation.

AC139 **EXXON LOCATION 4-4839** **RCRA NonGen / NLR** **1000801999**
SSW **2941 W. MONTAGUE AVENUE** **FINDS** **SCD987577988**
< 1/8 **CHARLESTON HEIGHTS, SC 29418** **ECHO**
0.015 mi.
81 ft. **Site 4 of 6 in cluster AC**

Actual:
32 ft.

Focus Map:
8

RCRA NonGen / NLR:

Date form received by agency:	1997-02-11 00:00:00.0
Facility name:	EXXON LOCATION 4-4839
Facility address:	2941 W. MONTAGUE AVENUE CHARLESTON HEIGHTS, SC 29418
EPA ID:	SCD987577988
Mailing address:	BELL ST ROOM 2753X HOUSTON, TX 77002
Contact:	ALDA S POOL
Contact address:	800 BELL ST ROOM 2753X HOUSTON, TX 77002
Contact country:	US
Contact telephone:	713-656-7709
Contact email:	Not reported

EXXON LOCATION 4-4839 (Continued) **1000801999**

EPA Region: 04
Classification: Non-Generator
Description: Handler: Non-Generators do not presently generate hazardous waste

Owner/Operator Summary:
Owner/operator name: BMC DISTRIBUTORS OF SC LLC
Owner/operator address: 1911 MAYBANK HWY
CHARLESTON, SC 29412
Owner/operator country: Not reported
Owner/operator telephone: 999-999-9999
Owner/operator email: Not reported
Owner/operator fax: Not reported
Owner/operator extension: Not reported
Legal status: Private
Owner/Operator Type: Owner
Owner/Op start date: Not reported
Owner/Op end date: Not reported

Handler Activities Summary:
U.S. importer of hazardous waste: No
Mixed waste (haz. and radioactive): No
Recycler of hazardous waste: No
Transporter of hazardous waste: No
Treater, storer or disposer of HW: No
Underground injection activity: No
On-site burner exemption: No
Furnace exemption: No
Used oil fuel burner: No
Used oil processor: No
User oil refiner: No
Used oil fuel marketer to burner: No
Used oil Specification marketer: No
Used oil transfer facility: No
Used oil transporter: No

Hazardous Waste Summary:

. Waste code: D000
. Waste name: Not Defined

. Waste code: D001
. Waste name: IGNITABLE WASTE

. Waste code: D008
. Waste name: LEAD

Violation Status: No violations found

FINDS:
Registry ID: 110002197685
Facility URL: http://ofmpub.epa.gov/enviro/fii_query_detail.disp_program_facility?p_registry_id=110002197685

Environmental Interest/Information System:
SC-EFIS (South Carolina - Environmental Facility Information System) integrates information on environmental facilities, permits, violations, enforcement actions, and compliance activities needed to

EXXON LOCATION 4-4839 (Continued) **1000801999**

support regulatory requirements and target environmental quality improvements for the water, air, solid waste, and hazardous waste program areas. The EFIS was developed by the state of South Carolina and Maine joined their system in 2004.
RCRAInfo is a national information system that supports the Resource Conservation and Recovery Act (RCRA) program through the tracking of events and activities related to facilities that generate, transport, and treat, store, or dispose of hazardous waste. RCRAInfo allows RCRA program staff to track the notification, permit, compliance, and corrective action activities required under RCRA.

Click this hyperlink while viewing on your computer to access additional FINDS: detail in the EDR Site Report.

ECHO:

Envid:	1000801999
Registry ID:	110002197685
DFR URL:	http://echo.epa.gov/detailed-facility-report?fid=110002197685

S140 **KWIK FILL** **SC LUST** **U003620835**
WNW **2988 W MONTAGUE AVE** **SC UST** **N/A**
< 1/8 **CHARLESTON, SC** **SC RCR**
0.016 mi. **SC Financial Assurance**
82 ft. **Site 3 of 4 in cluster S** **SC GWCI**

Actual:
32 ft.

Focus Map:
8

LUST:

Name:	KWIK FILL
Address:	2988 W MONTAGUE AVE
City,State,Zip:	CHARLESTON, SC 29418-5931
Release Number:	1
Facility ID:	13007
Release Status Number:	9
Substance:	PETRO
Tank Owner Company Name:	JARRELL OIL CO INC
Tank Owner Last Name:	JARRELL OIL CO INC
Tank Owner First name:	Not reported
NFA Date:	07/12/2002
Tank Owner City:	FLORENCE
Confirmed Date:	07/17/1992
Release Date:	10/15/1991
EID:	1773509
Local Facility District:	Charleston EQC Office
SCRBCA Class Number:	3BF
Release Fin Type Code:	WS
Qualified:	Y
Release Source:	UST
Local Fac Last Name:	KWIK FILL
Local Fac First Name:	Not reported
User Name:	WILSONKA
Cleanup Initiated Date:	07/17/1992
Prefix:	P
Total Score:	9

LUST:

Release Date:	10/15/1991
Cleanup Complete Date:	Not reported
Depth to Ground Water:	7
Ground Water Flow Direction:	N
Release Number:	1

KWIK FILL (Continued) **U003620835**

Confirmed date:	07/17/1992
RP Name:	ATOFINA PETROCHEMICALS INC
RP Address:	15710 JOHN F KENNEDY BLVD
RP City:	HOUSTON
RP State:	TX
RP Zip:	77032-2366
SCRBCA Class Code:	CLASS3BF
Project Manager:	WILSON, KIMBERLY A
Release Fin Type Code:	WS

UST:

Name:	KWIK FILL
Address:	2988 W MONTAGUE AVE
City:	CHARLESTON
Facility ID:	13007
Permit:	P 13007
Owner:	JARRELL OIL CO INC
Owner Address:	PO BOX 4959
Owner City, st, zip:	FLORENCE SC 29502-4959
Owner Phone:	843-992-5664
Tank ID:	1
Status:	**Abandoned**
Capacity:	8000
Product:	Gasoline
Calcage:	0
Name:	KWIK FILL
Address:	2988 W MONTAGUE AVE
City:	CHARLESTON
Tank ID:	10
Status:	**Abandoned**
Capacity:	1000
Product:	Diesel fuel
Calcage:	Not reported
Name:	KWIK FILL
Address:	2988 W MONTAGUE AVE
City:	CHARLESTON
Tank ID:	11
Status:	**Abandoned**
Capacity:	550
Product:	Waste oil, burnt oil, used oil
Calcage:	Not reported
Name:	KWIK FILL
Address:	2988 W MONTAGUE AVE
City:	CHARLESTON
Tank ID:	2
Status:	**Abandoned**
Capacity:	8000
Product:	Gasoline
Calcage:	0

KWIK FILL (Continued) **U003620835**

Name: KWIK FILL
Address: 2988 W MONTAGUE AVE
City: CHARLESTON

Tank ID: 3
Status: **Abandoned**
Capacity: 8000
Product: Gasoline
Calcage: 0

Name: KWIK FILL
Address: 2988 W MONTAGUE AVE
City: CHARLESTON

Tank ID: 4
Status: **Abandoned**
Capacity: 8000
Product: Diesel fuel
Calcage: 0

Name: KWIK FILL
Address: 2988 W MONTAGUE AVE
City: CHARLESTON

Tank ID: 5
Status: **Abandoned**
Capacity: 6000
Product: Gasoline
Calcage: Not reported

Name: KWIK FILL
Address: 2988 W MONTAGUE AVE
City: CHARLESTON

Tank ID: 6
Status: **Abandoned**
Capacity: 6000
Product: Gasoline
Calcage: Not reported

Name: KWIK FILL
Address: 2988 W MONTAGUE AVE
City: CHARLESTON

Tank ID: 7
Status: **Abandoned**
Capacity: 6000
Product: Gasoline
Calcage: Not reported

Name: KWIK FILL
Address: 2988 W MONTAGUE AVE
City: CHARLESTON

Tank ID: 8
Status: **Abandoned**
Capacity: 6000

KWIK FILL (Continued) **U003620835**

Product: Diesel fuel
Calcage: Not reported

Name: KWIK FILL
Address: 2988 W MONTAGUE AVE
City: CHARLESTON

Tank ID: 9
Status: Abandoned
Capacity: 1000
Product: Diesel fuel
Calcage: Not reported

RCR:
Name: KWIK FILL
Address: 2988 W MONTAGUE AVE
City,State,Zip: CHARLESTON, SC 29418-5931
Entity Responsibility: Atofina Petrochemicals Inc
Region: 7
Tax Id: 409-11-00-021
Latitude: 32.86898
Longitude: -80.01318
Tracking Number: 13007
Regulatory Program: UST
Reported: 10/15/91
CU-MCL: 07/12/02
Unit Type: UST
Unit Number/Letter: 1
Area/Acres: Not reported
Affected Media: Groundwater
Site/Unit: Regulated Petroleum Underground Storage Tank Location
Condtions: Public Noticed Corrective Action Plan
Associated Response/Corrective Action: Not reported
Associated Chemicals Requiring: Benzene Naphthalene

SC Financial Assurance 3:
Name: KWIK FILL
Address: 2988 W MONTAGUE AVE
City,State,Zip: CHARLESTON, SC 29418-5931
Owner Name: JARRELL OIL CO INC
Owner Address: PO BOX 4959
Owner City: FLORENCE
Owner State: SC
Owner Zip: 29502-4959
Mechanism: Self Insurance 280.101
Date Expired: 5/1/2006
Bill: 0

SC GWIC:
Bureau: BLWM
EAP ID: Not reported
Solid Waste Permit #: Not reported
Bureau of Land & Waste Management File #: Not reported
Permit Number: 13007
WPC Permit: Not reported
Program: DUST

KWIK FILL (Continued) **U003620835**

Contamination:	PETRO
Petroleum Products:	True
Volatile Organic Compounds:	False
Metals:	False
Nitrates or Potential to Nitrate:	False
Pesticides & Herbicides:	False
Polychlorinated Biphenyls:	False
Base, Neutral, & Acid Extractables:	False
Phenols:	False
Radionuclides Over Max Contaminant Levels:	False
Sources Not In Other Categories:	False
Source:	UST
Underground Storage Tanks:	True
Pits, Ponds, & Lagoons:	False
Spills & Leaks:	False
Landfills:	False
Aboveground Storage Tank:	False
Spray Irrigation:	False
Single-Event Spill:	False
Unpermitted Disposal:	False
Septic Tank/Tile Field:	False
Substances Not In Other Categories:	False
Sources of Contamination Undetermined:	False
Assessment:	No
Monitoring:	No
Remediation:	Yes
Surface Impact:	No
Drinking Water Well Impact:	No
Remarks:	Site ID # 13007. RBCA Classification 3BF9. CNFA.

S141 **PETRO PANTRY** **EDR Hist Auto** **1020574512**
WNW **2988 W MONTAGUE ST** **N/A**
< 1/8 **CHARLESTON, SC 29418**
0.016 mi.
82 ft. **Site 4 of 4 in cluster S**

Actual: EDR Hist Auto
32 ft.

Focus Map: Year: Name: Type:
8

Year:	Name:	Type:
1987	PETRO PANTRY	Gasoline Service Stations
1988	PETRO PANTRY	Gasoline Service Stations
1989	PETRO PANTRY	Gasoline Service Stations
1990	PETRO PANTRY	Gasoline Service Stations
1991	PETRO PANTRY	Gasoline Service Stations
1992	PETRO PANTRY	Gasoline Service Stations
1993	PETRO PANTRY	Gasoline Service Stations
1994	PETRO PANTRY	Gasoline Service Stations

K142 **N BOLAND CIRCLE SITE** **SC RCR** **S119014963**
WSW **RIVERS AVE & N BOLAND** **N/A**
< 1/8 **NORTH CHARLES, SC 29**
0.016 mi.
87 ft. **Site 5 of 5 in cluster K**

Actual:
59 ft.

Focus Map:
4

RCR:

Name:	N BOLAND CIRCLE SITE
Address:	RIVERS AVE & N BOLAND
City,State,Zip:	NORTH CHARLES, SC 29
Entity Responsibility:	Gas Lite Sqr/Venture Ii Prtshp
Region:	7
Tax Id:	472-07-00-066B
Latitude:	32.898
Longitude:	-80.01728
Tracking Number:	15318
Regulatory Program:	UST
Reported:	10/28/92
CU-MCL:	07/31/00
Unit Type:	UST
Unit Number/Letter:	1
Area/Acres:	Not reported
Affected Media:	Groundwater
Site/Unit:	Regulated Petroleum Underground Storage Tank Location
Condtions:	Public Noticed Corrective Action Plan
Associated Response/Corrective Action:	Not reported
Associated Chemicals Requiring:	Benzene Naphthalene

---

143 **CHARLESTON OBSTETRICS & GYNECOLOGY** **RCRA NonGen / NLR** **1004780921**
ESE **4480 LEEDS PLACE WEST** **SCR000003129**
< 1/8 **N CHARLESTON, SC 29405**
0.017 mi.
88 ft.

Actual:
17 ft.

Focus Map:
16

RCRA NonGen / NLR:

Date form received by agency:	2001-04-03 00:00:00.0
Facility name:	CHARLESTON OBSTETRICS & GYNECOLOGY
Facility address:	4480 LEEDS PLACE WEST N CHARLESTON, SC 29405
EPA ID:	SCR000003129
Mailing address:	LEEDS PLACE WEST N CHARLESTON, SC 29405
Contact:	JOHN WALLACE
Contact address:	4480 LEEDS PLACE WEST N CHARLESTON, SC 29405
Contact country:	US
Contact telephone:	803-792-9770
Contact email:	Not reported
EPA Region:	04
Classification:	Non-Generator
Description:	Handler: Non-Generators do not presently generate hazardous waste

Owner/Operator Summary:

Owner/operator name:	THOMAS P R RIVERS MD
Owner/operator address:	4480 LEEDS PLACE WEST N CHARLESTON, SC 29405
Owner/operator country:	Not reported
Owner/operator telephone:	999-999-9999
Owner/operator email:	Not reported

CHARLESTON OBSTETRICS & GYNECOLOGY (Continued) **1004780921**

Owner/operator fax: Not reported
Owner/operator extension: Not reported
Legal status: Private
Owner/Operator Type: Owner
Owner/Op start date: Not reported
Owner/Op end date: Not reported

Handler Activities Summary:
U.S. importer of hazardous waste: No
Mixed waste (haz. and radioactive): No
Recycler of hazardous waste: No
Transporter of hazardous waste: No
Treater, storer or disposer of HW: No
Underground injection activity: No
On-site burner exemption: No
Furnace exemption: No
Used oil fuel burner: No
Used oil processor: No
User oil refiner: No
Used oil fuel marketer to burner: No
Used oil Specification marketer: No
Used oil transfer facility: No
Used oil transporter: No

Historical Generators:
Date form received by agency: 1996-05-24 00:00:00.0
Site name: CHARLESTON OBSTETRICS & GYNECOLOGY
Classification: Conditionally Exempt Small Quantity Generator

Hazardous Waste Summary:

. Waste code: D001
. Waste name: IGNITABLE WASTE

. Waste code: D003
. Waste name: REACTIVE WASTE

. Waste code: U117
. Waste name: ETHANE, 1,1'-OXYBIS-(I) (OR) ETHYL ETHER (I)

Violation Status: No violations found

AD144 **CHARLESTON COUNTY AVIATION AUTHORITY PARCELS 2-5** **SC VCP** **S122421388**
South **5275 INTERNATIONAL BLVD** **SC BROWNFIELDS** **N/A**
< 1/8 **NORTH CHARLESTON, SC 29418**
0.017 mi.
90 ft. **Site 1 of 2 in cluster AD**

Actual:
22 ft.

Focus Map:
8

VCP:
Name: CHARLESTON COUNTY AVIATION AUTHORITY PARCELS 2-5
Address: 5275 INTERNATIONAL BLVD
City,State,Zip: NORTH CHARLESTON, SC 29418-6920
Person Company: PALMETTO RAILWAYS
Prim Address 1: 540 E BAY ST
Prim Address 2: Not reported
Prim City: CHARLESTON
Prim State: SC

CHARLESTON COUNTY AVIATION AUTHORITY PARCELS 2-5 (Continued) **S122421388**

Prim Zip:	29403
Type Brownfield:	Not reported
Contact:	JEFFREY MCWHORTER
Status code:	INCOMP
File Number:	58133
Exec Date:	24-Jan-18
Contract Mailed Date:	Not reported
Date Terminated:	Not reported
Contract #:	17-6240-NRP
Contract Type:	NRP
Contract Manager:	STAMPS JERRY M
Acreage:	19.1
COC Issued Date:	3-Mar-16
RC Executed Date:	13-Oct-15
I C Received:	5-Oct-17
Workplan Due:	Not reported
Workplan Receive:	30-Jan-18
Workplan Reviewed:	Not reported
Workplan Approved:	7-Mar-18
Report Receive:	20-Jun-18
Report Reviewed:	Not reported
Report Approved:	14-Aug-18
Cap Approved:	Not reported

Name:	CHARLESTON COUNTY AVIATION AUTHORITY PARCELS 2-5
Address:	5275 INTERNATIONAL BLVD
City,State,Zip:	NORTH CHARLESTON, SC 29418-6920
Person Company:	PALMETTO RAILWAYS
Prim Address 1:	540 E BAY ST
Prim Address 2:	Not reported
Prim City:	CHARLESTON
Prim State:	SC
Prim Zip:	29403
Type Brownfield:	Not reported
Contact:	JEFFREY MCWHORTER
Status code:	INCOMP
File Number:	58133
Exec Date:	24-Jan-18
Contract Mailed Date:	Not reported
Date Terminated:	Not reported
Contract #:	17-6240-NRP
Contract Type:	NRP
Contract Manager:	STAMPS JERRY M
Acreage:	19.1
COC Issued Date:	Not reported
RC Executed Date:	Not reported
I C Received:	5-Oct-17
Workplan Due:	Not reported
Workplan Receive:	30-Jan-18
Workplan Reviewed:	Not reported
Workplan Approved:	7-Mar-18
Report Receive:	20-Jun-18
Report Reviewed:	Not reported
Report Approved:	14-Aug-18
Cap Approved:	Not reported

CHARLESTON COUNTY AVIATION AUTHORITY PARCELS 2-5 (Continued) **S122421388**

SC BROWNFIELD:

Name:	CHARLESTON COUNTY AVIATION AUTHORITY PARCELS 2-5
Address:	5275 INTERNATIONAL BLVD
City,State,Zip:	NORTH CHARLESTON, SC 29418-6920
Contract Number:	17-6240-NRP
Contract Type:	NRP
File Number:	58133
Contract Manager:	STAMPS JERRY M
Person Company:	PALMETTO RAILWAYS
Primary Address1:	540 E BAY ST
Primary Address2:	Not reported
Primary City:	CHARLESTON
Primary State Code:	SC
Primary Zip Code:	29403
Type Brownfield:	Not reported
Acreage:	19.1
Contract Executed:	24-Jan-18
COC Date Issued:	3-Mar-16
RC Executed:	13-Oct-15
Contact:	JEFFREY MCWHORTER
Status Code:	INCOMP
IC Received:	5-Oct-17
Workplan Due:	Not reported
Workplan Received:	30-Jan-18
Workplan Reviewed:	Not reported
Workplan Approved:	7-Mar-18
Report Received:	20-Jun-18
Report Reviewed:	Not reported
Report Approved:	14-Aug-18
Cap Approved:	Not reported
Contract Mailed:	Not reported
Date Terminated:	Not reported

Name:	CHARLESTON COUNTY AVIATION AUTHORITY PARCELS 2-5
Address:	5275 INTERNATIONAL BLVD
City,State,Zip:	NORTH CHARLESTON, SC 29418-6920
Contract Number:	17-6240-NRP
Contract Type:	NRP
File Number:	58133
Contract Manager:	STAMPS JERRY M
Person Company:	PALMETTO RAILWAYS
Primary Address1:	540 E BAY ST
Primary Address2:	Not reported
Primary City:	CHARLESTON
Primary State Code:	SC
Primary Zip Code:	29403
Type Brownfield:	Not reported
Acreage:	19.1
Contract Executed:	24-Jan-18
COC Date Issued:	Not reported
RC Executed:	Not reported
Contact:	JEFFREY MCWHORTER
Status Code:	INCOMP
IC Received:	5-Oct-17
Workplan Due:	Not reported
Workplan Received:	30-Jan-18
Workplan Reviewed:	Not reported

CHARLESTON COUNTY AVIATION AUTHORITY PARCELS 2-5 (Continued) **S122421388**

Workplan Approved:	7-Mar-18
Report Received:	20-Jun-18
Report Reviewed:	Not reported
Report Approved:	14-Aug-18
Cap Approved:	Not reported
Contract Mailed:	Not reported
Date Terminated:	Not reported

AD145 **CHARLESTON COUNTY AVIATION AUTHORITY PARCELS 2-5** **SC SHWS** **S114129933**
South **5275 INTERNATIONAL BLVD** **SC AUL** **N/A**
< 1/8 **NORTH CHARLESTON, SC 29418** **SC VCP**
0.017 mi. **SC BROWNFIELDS**
90 ft. **Site 2 of 2 in cluster AD** **SC ALLSITES**

Actual:
22 ft.

Focus Map:
8

SHWS:

Name:	CHARLESTON COUNTY AVIATION AUTHORITY PARCELS 2-5
Address:	5275 INTERNATIONAL BLVD
City,State,Zip:	NORTH CHARLESTON, SC 29418-6920
EPA ID:	SCS123457578

Name:	CHARLESTON COUNTY AVIATION AUTHORITY PARCELS 2-5
Address:	5275 INTERNATIONAL BLVD
Address 2:	Not reported
City,State,Zip:	NORTH CHARLESTON, SC 29418-6920

NORTH CHARLESTON, SC 29418-6920:

Owner:	BOEING COMPANY
Latitude / Longitude:	32.87274 / -80.04248
Project Status:	INCOMP
Execute Date:	12/11/2013
Restriction File Date:	04/18/2016
Cleanup Contract Complete Date:	05/26/2016
Project Complete Date:	05/26/2016
File Number:	58133
Land Use Restriction:	NO RES, NO REC, NO CARE FACILITIES, NO GW;NO RES, NO REC, NO CARE FACILITIIES, NO GW;NO RES, NO GW
Contamination on Site:	Volatile Organic Compounds, Metals, Base Neutral Acid Extractables, Pesticides/Herbicides
Brownfield Type:	Not reported
Fund 128(A) Utilized:	No
Respond Action Planned:	No
Acreage:	Not reported

VCP:

Name:	CHARLESTON COUNTY AVIATION AUTHORITY PARCELS 2-5
Address:	5275 INTERNATIONAL BLVD
City,State,Zip:	NORTH CHARLESTON, SC 29418-6920
Person Company:	BOEING COMPANY
Prim Address 1:	PO BOX 3707
Prim Address 2:	M/C 1W-12
Prim City:	SEATLE
Prim State:	WA
Prim Zip:	98124
Type Brownfield:	Not reported
Contact:	WILLIAM D ERNST
Status code:	INCOMP
File Number:	58133
Exec Date:	11-Dec-13
Contract Mailed Date:	Not reported

CHARLESTON COUNTY AVIATION AUTHORITY PARCELS 2-5 (Continued) **S114129933**

Date Terminated:	Not reported
Contract #:	13-6240-NRP
Contract Type:	NRP
Contract Manager:	STAMPS JERRY M
Acreage:	244.1
COC Issued Date:	26-May-16
RC Executed Date:	29-Mar-16
I C Received:	25-Sep-13
Workplan Due:	Not reported
Workplan Receive:	30-Jan-14
Workplan Reviewed:	24-Feb-14
Workplan Approved:	Not reported
Report Receive:	2-Jul-14
Report Reviewed:	15-Jul-14
Report Approved:	Not reported
Cap Approved:	Not reported

Name:	CHARLESTON COUNTY AVIATION AUTHORITY PARCELS 2-5
Address:	5275 INTERNATIONAL BLVD
City,State,Zip:	NORTH CHARLESTON, SC 29418-6920
Person Company:	BOEING COMPANY
Prim Address 1:	PO BOX 3707
Prim Address 2:	M/C 1W-12
Prim City:	SEATLE
Prim State:	WA
Prim Zip:	98124
Type Brownfield:	Not reported
Contact:	WILLIAM D ERNST
Status code:	INCOMP
File Number:	58133
Exec Date:	11-Dec-13
Contract Mailed Date:	Not reported
Date Terminated:	Not reported
Contract #:	13-6240-NRP
Contract Type:	NRP
Contract Manager:	STAMPS JERRY M
Acreage:	244.1
COC Issued Date:	3-Mar-16
RC Executed Date:	13-Aug-14
I C Received:	25-Sep-13
Workplan Due:	Not reported
Workplan Receive:	30-Jan-14
Workplan Reviewed:	24-Feb-14
Workplan Approved:	Not reported
Report Receive:	2-Jul-14
Report Reviewed:	15-Jul-14
Report Approved:	Not reported
Cap Approved:	Not reported

Name:	CHARLESTON COUNTY AVIATION AUTHORITY PARCELS 2-5
Address:	5275 INTERNATIONAL BLVD
City,State,Zip:	NORTH CHARLESTON, SC 29418-6920
Person Company:	PALMETTO RAILWAYS
Prim Address 1:	540 E BAY ST
Prim Address 2:	Not reported
Prim City:	CHARLESTON
Prim State:	SC

CHARLESTON COUNTY AVIATION AUTHORITY PARCELS 2-5 (Continued) **S114129933**

Prim Zip:	29403
Type Brownfield:	Not reported
Contact:	WILLIAM D ERNST
Status code:	INCOMP
File Number:	58133
Exec Date:	Not reported
Contract Mailed Date:	Not reported
Date Terminated:	Not reported
Contract #:	13-6240-NRP
Contract Type:	NRP
Contract Manager:	STAMPS JERRY M
Acreage:	Not reported
COC Issued Date:	3-Mar-16
RC Executed Date:	13-Oct-15
I C Received:	Not reported
Workplan Due:	Not reported
Workplan Receive:	Not reported
Workplan Reviewed:	Not reported
Workplan Approved:	Not reported
Report Receive:	Not reported
Report Reviewed:	Not reported
Report Approved:	Not reported
Cap Approved:	Not reported

Name:	CHARLESTON COUNTY AVIATION AUTHORITY PARCELS 2-5
Address:	5275 INTERNATIONAL BLVD
City,State,Zip:	NORTH CHARLESTON, SC 29418-6920
Person Company:	PALMETTO RAILWAYS
Prim Address 1:	540 E BAY ST
Prim Address 2:	Not reported
Prim City:	CHARLESTON
Prim State:	SC
Prim Zip:	29403
Type Brownfield:	Not reported
Contact:	WILLIAM D ERNST
Status code:	INCOMP
File Number:	58133
Exec Date:	Not reported
Contract Mailed Date:	Not reported
Date Terminated:	Not reported
Contract #:	13-6240-NRP
Contract Type:	NRP
Contract Manager:	STAMPS JERRY M
Acreage:	Not reported
COC Issued Date:	Not reported
RC Executed Date:	Not reported
I C Received:	Not reported
Workplan Due:	Not reported
Workplan Receive:	Not reported
Workplan Reviewed:	Not reported
Workplan Approved:	Not reported
Report Receive:	Not reported
Report Reviewed:	Not reported
Report Approved:	Not reported
Cap Approved:	Not reported

Name:	CHARLESTON COUNTY AVIATION AUTHORITY PARCELS 2-5

CHARLESTON COUNTY AVIATION AUTHORITY PARCELS 2-5 (Continued) **S114129933**

Address:	5275 INTERNATIONAL BLVD
City,State,Zip:	NORTH CHARLESTON, SC 29418-6920
Person Company:	BOEING COMPANY
Prim Address 1:	PO BOX 3707
Prim Address 2:	M/C 1W-12
Prim City:	SEATLE
Prim State:	WA
Prim Zip:	98124
Type Brownfield:	Not reported
Contact:	WILLIAM D ERNST
Status code:	INCOMP
File Number:	58133
Exec Date:	Not reported
Contract Mailed Date:	Not reported
Date Terminated:	Not reported
Contract #:	13-6240-NRP1ST AMEND
Contract Type:	NRP
Contract Manager:	STAMPS JERRY M
Acreage:	Not reported
COC Issued Date:	26-May-16
RC Executed Date:	29-Mar-16
I C Received:	Not reported
Workplan Due:	Not reported
Workplan Receive:	Not reported
Workplan Reviewed:	Not reported
Workplan Approved:	Not reported
Report Receive:	Not reported
Report Reviewed:	Not reported
Report Approved:	Not reported
Cap Approved:	Not reported

Name:	CHARLESTON COUNTY AVIATION AUTHORITY PARCELS 2-5
Address:	5275 INTERNATIONAL BLVD
City,State,Zip:	NORTH CHARLESTON, SC 29418-6920
Person Company:	PALMETTO RAILWAYS
Prim Address 1:	540 E BAY ST
Prim Address 2:	Not reported
Prim City:	CHARLESTON
Prim State:	SC
Prim Zip:	29403
Type Brownfield:	Not reported
Contact:	WILLIAM D ERNST
Status code:	INCOMP
File Number:	58133
Exec Date:	10-Feb-14
Contract Mailed Date:	12-Dec-13
Date Terminated:	Not reported
Contract #:	13-6240-NRP1ST AMEND
Contract Type:	NRP
Contract Manager:	STAMPS JERRY M
Acreage:	201
COC Issued Date:	3-Mar-16
RC Executed Date:	13-Oct-15
I C Received:	22-Nov-13
Workplan Due:	Not reported
Workplan Receive:	17-Apr-14
Workplan Reviewed:	10-Jun-14

CHARLESTON COUNTY AVIATION AUTHORITY PARCELS 2-5 (Continued) **S114129933**

Workplan Approved:	Not reported
Report Receive:	27-Apr-15
Report Reviewed:	29-Sep-15
Report Approved:	Not reported
Cap Approved:	Not reported

Name:	CHARLESTON COUNTY AVIATION AUTHORITY PARCELS 2-5
Address:	5275 INTERNATIONAL BLVD
City,State,Zip:	NORTH CHARLESTON, SC 29418-6920
Person Company:	PALMETTO RAILWAYS
Prim Address 1:	540 E BAY ST
Prim Address 2:	Not reported
Prim City:	CHARLESTON
Prim State:	SC
Prim Zip:	29403
Type Brownfield:	Not reported
Contact:	WILLIAM D ERNST
Status code:	INCOMP
File Number:	58133
Exec Date:	10-Feb-14
Contract Mailed Date:	12-Dec-13
Date Terminated:	Not reported
Contract #:	13-6240-NRP1ST AMEND
Contract Type:	NRP
Contract Manager:	STAMPS JERRY M
Acreage:	201
COC Issued Date:	Not reported
RC Executed Date:	Not reported
I C Received:	22-Nov-13
Workplan Due:	Not reported
Workplan Receive:	17-Apr-14
Workplan Reviewed:	10-Jun-14
Workplan Approved:	Not reported
Report Receive:	27-Apr-15
Report Reviewed:	29-Sep-15
Report Approved:	Not reported
Cap Approved:	Not reported

Name:	CHARLESTON COUNTY AVIATION AUTHORITY PARCELS 2-5
Address:	5275 INTERNATIONAL BLVD
City,State,Zip:	NORTH CHARLESTON, SC 29418-6920
Person Company:	BOEING COMPANY
Prim Address 1:	PO BOX 3707
Prim Address 2:	M/C 1W-12
Prim City:	SEATLE
Prim State:	WA
Prim Zip:	98124
Type Brownfield:	Not reported
Contact:	WILLIAM D ERNST
Status code:	INCOMP
File Number:	58133
Exec Date:	Not reported
Contract Mailed Date:	Not reported
Date Terminated:	Not reported
Contract #:	13-6240-NRP1ST AMEND
Contract Type:	NRP
Contract Manager:	STAMPS JERRY M

CHARLESTON COUNTY AVIATION AUTHORITY PARCELS 2-5 (Continued) **S114129933**

Acreage:	Not reported
COC Issued Date:	3-Mar-16
RC Executed Date:	13-Aug-14
I C Received:	Not reported
Workplan Due:	Not reported
Workplan Receive:	Not reported
Workplan Reviewed:	Not reported
Workplan Approved:	Not reported
Report Receive:	Not reported
Report Reviewed:	Not reported
Report Approved:	Not reported
Cap Approved:	Not reported

Name:	CHARLESTON COUNTY AVIATION AUTHORITY PARCELS 2-5
Address:	5275 INTERNATIONAL BLVD
City,State,Zip:	NORTH CHARLESTON, SC 29418-6920
Person Company:	BOEING COMPANY
Prim Address 1:	PO BOX 3707
Prim Address 2:	M/C 1W-12
Prim City:	SEATLE
Prim State:	WA
Prim Zip:	98124
Type Brownfield:	Not reported
Contact:	WILLIAM ERNST
Status code:	INCOMP
File Number:	58133
Exec Date:	14-Jan-15
Contract Mailed Date:	Not reported
Date Terminated:	Not reported
Contract #:	14-6240-NRP
Contract Type:	NRP
Contract Manager:	STAMPS JERRY M
Acreage:	8.5
COC Issued Date:	26-May-16
RC Executed Date:	29-Mar-16
I C Received:	17-Oct-14
Workplan Due:	Not reported
Workplan Receive:	19-Mar-15
Workplan Reviewed:	31-Mar-15
Workplan Approved:	Not reported
Report Receive:	30-Nov-15
Report Reviewed:	28-Jan-16
Report Approved:	Not reported
Cap Approved:	Not reported

Name:	CHARLESTON COUNTY AVIATION AUTHORITY PARCELS 2-5
Address:	5275 INTERNATIONAL BLVD
City,State,Zip:	NORTH CHARLESTON, SC 29418-6920
Person Company:	BOEING COMPANY
Prim Address 1:	PO BOX 3707
Prim Address 2:	M/C 1W-12
Prim City:	SEATLE
Prim State:	WA
Prim Zip:	98124
Type Brownfield:	Not reported
Contact:	WILLIAM ERNST
Status code:	INCOMP

CHARLESTON COUNTY AVIATION AUTHORITY PARCELS 2-5 (Continued) **S114129933**

File Number: 58133
Exec Date: 14-Jan-15
Contract Mailed Date: Not reported
Date Terminated: Not reported
Contract #: 14-6240-NRP
Contract Type: NRP
Contract Manager: STAMPS JERRY M
Acreage: 8.5
COC Issued Date: 3-Mar-16
RC Executed Date: 13-Aug-14
I C Received: 17-Oct-14
Workplan Due: Not reported
Workplan Receive: 19-Mar-15
Workplan Reviewed: 31-Mar-15
Workplan Approved: Not reported
Report Receive: 30-Nov-15
Report Reviewed: 28-Jan-16
Report Approved: Not reported
Cap Approved: Not reported

SC BROWNFIELD:
Name: CHARLESTON COUNTY AVIATION AUTHORITY PARCELS 2-5
Address: 5275 INTERNATIONAL BLVD
City,State,Zip: NORTH CHARLESTON, SC 29418-6920
Contract Number: 13-6240-NRP
Contract Type: NRP
File Number: 58133
Contract Manager: STAMPS JERRY M
Person Company: BOEING COMPANY
Primary Address1: PO BOX 3707
Primary Address2: M/C 1W-12
Primary City: SEATLE
Primary State Code: WA
Primary Zip Code: 98124
Type Brownfield: Not reported
Acreage: 244.1
Contract Executed: 11-Dec-13
COC Date Issued: 26-May-16
RC Executed: 29-Mar-16
Contact: WILLIAM D ERNST
Status Code: INCOMP
IC Received: 25-Sep-13
Workplan Due: Not reported
Workplan Received: 30-Jan-14
Workplan Reviewed: 24-Feb-14
Workplan Approved: Not reported
Report Received: 2-Jul-14
Report Reviewed: 15-Jul-14
Report Approved: Not reported
Cap Approved: Not reported
Contract Mailed: Not reported
Date Terminated: Not reported

Name: CHARLESTON COUNTY AVIATION AUTHORITY PARCELS 2-5
Address: 5275 INTERNATIONAL BLVD
City,State,Zip: NORTH CHARLESTON, SC 29418-6920
Contract Number: 13-6240-NRP

CHARLESTON COUNTY AVIATION AUTHORITY PARCELS 2-5 (Continued) **S114129933**

Contract Type:	NRP
File Number:	58133
Contract Manager:	STAMPS JERRY M
Person Company:	BOEING COMPANY
Primary Address1:	PO BOX 3707
Primary Address2:	M/C 1W-12
Primary City:	SEATLE
Primary State Code:	WA
Primary Zip Code:	98124
Type Brownfield:	Not reported
Acreage:	244.1
Contract Executed:	11-Dec-13
COC Date Issued:	3-Mar-16
RC Executed:	13-Aug-14
Contact:	WILLIAM D ERNST
Status Code:	INCOMP
IC Received:	25-Sep-13
Workplan Due:	Not reported
Workplan Received:	30-Jan-14
Workplan Reviewed:	24-Feb-14
Workplan Approved:	Not reported
Report Received:	2-Jul-14
Report Reviewed:	15-Jul-14
Report Approved:	Not reported
Cap Approved:	Not reported
Contract Mailed:	Not reported
Date Terminated:	Not reported

Name:	CHARLESTON COUNTY AVIATION AUTHORITY PARCELS 2-5
Address:	5275 INTERNATIONAL BLVD
City,State,Zip:	NORTH CHARLESTON, SC 29418-6920
Contract Number:	13-6240-NRP
Contract Type:	NRP
File Number:	58133
Contract Manager:	STAMPS JERRY M
Person Company:	PALMETTO RAILWAYS
Primary Address1:	540 E BAY ST
Primary Address2:	Not reported
Primary City:	CHARLESTON
Primary State Code:	SC
Primary Zip Code:	29403
Type Brownfield:	Not reported
Acreage:	Not reported
Contract Executed:	Not reported
COC Date Issued:	3-Mar-16
RC Executed:	13-Oct-15
Contact:	WILLIAM D ERNST
Status Code:	INCOMP
IC Received:	Not reported
Workplan Due:	Not reported
Workplan Received:	Not reported
Workplan Reviewed:	Not reported
Workplan Approved:	Not reported
Report Received:	Not reported
Report Reviewed:	Not reported
Report Approved:	Not reported
Cap Approved:	Not reported

CHARLESTON COUNTY AVIATION AUTHORITY PARCELS 2-5 (Continued) **S114129933**

Contract Mailed:	Not reported
Date Terminated:	Not reported
Name:	CHARLESTON COUNTY AVIATION AUTHORITY PARCELS 2-5
Address:	5275 INTERNATIONAL BLVD
City,State,Zip:	NORTH CHARLESTON, SC 29418-6920
Contract Number:	13-6240-NRP
Contract Type:	NRP
File Number:	58133
Contract Manager:	STAMPS JERRY M
Person Company:	PALMETTO RAILWAYS
Primary Address1:	540 E BAY ST
Primary Address2:	Not reported
Primary City:	CHARLESTON
Primary State Code:	SC
Primary Zip Code:	29403
Type Brownfield:	Not reported
Acreage:	Not reported
Contract Executed:	Not reported
COC Date Issued:	Not reported
RC Executed:	Not reported
Contact:	WILLIAM D ERNST
Status Code:	INCOMP
IC Received:	Not reported
Workplan Due:	Not reported
Workplan Received:	Not reported
Workplan Reviewed:	Not reported
Workplan Approved:	Not reported
Report Received:	Not reported
Report Reviewed:	Not reported
Report Approved:	Not reported
Cap Approved:	Not reported
Contract Mailed:	Not reported
Date Terminated:	Not reported
Name:	CHARLESTON COUNTY AVIATION AUTHORITY PARCELS 2-5
Address:	5275 INTERNATIONAL BLVD
City,State,Zip:	NORTH CHARLESTON, SC 29418-6920
Contract Number:	13-6240-NRP1ST AMEND
Contract Type:	NRP
File Number:	58133
Contract Manager:	STAMPS JERRY M
Person Company:	BOEING COMPANY
Primary Address1:	PO BOX 3707
Primary Address2:	M/C 1W-12
Primary City:	SEATLE
Primary State Code:	WA
Primary Zip Code:	98124
Type Brownfield:	Not reported
Acreage:	Not reported
Contract Executed:	Not reported
COC Date Issued:	26-May-16
RC Executed:	29-Mar-16
Contact:	WILLIAM D ERNST
Status Code:	INCOMP
IC Received:	Not reported
Workplan Due:	Not reported

CHARLESTON COUNTY AVIATION AUTHORITY PARCELS 2-5 (Continued) **S114129933**

Workplan Received:	Not reported
Workplan Reviewed:	Not reported
Workplan Approved:	Not reported
Report Received:	Not reported
Report Reviewed:	Not reported
Report Approved:	Not reported
Cap Approved:	Not reported
Contract Mailed:	Not reported
Date Terminated:	Not reported

Name:	CHARLESTON COUNTY AVIATION AUTHORITY PARCELS 2-5
Address:	5275 INTERNATIONAL BLVD
City,State,Zip:	NORTH CHARLESTON, SC 29418-6920
Contract Number:	13-6240-NRP1ST AMEND
Contract Type:	NRP
File Number:	58133
Contract Manager:	STAMPS JERRY M
Person Company:	PALMETTO RAILWAYS
Primary Address1:	540 E BAY ST
Primary Address2:	Not reported
Primary City:	CHARLESTON
Primary State Code:	SC
Primary Zip Code:	29403
Type Brownfield:	Not reported
Acreage:	201
Contract Executed:	10-Feb-14
COC Date Issued:	3-Mar-16
RC Executed:	13-Oct-15
Contact:	WILLIAM D ERNST
Status Code:	INCOMP
IC Received:	22-Nov-13
Workplan Due:	Not reported
Workplan Received:	17-Apr-14
Workplan Reviewed:	10-Jun-14
Workplan Approved:	Not reported
Report Received:	27-Apr-15
Report Reviewed:	29-Sep-15
Report Approved:	Not reported
Cap Approved:	Not reported
Contract Mailed:	12-Dec-13
Date Terminated:	Not reported

Name:	CHARLESTON COUNTY AVIATION AUTHORITY PARCELS 2-5
Address:	5275 INTERNATIONAL BLVD
City,State,Zip:	NORTH CHARLESTON, SC 29418-6920
Contract Number:	13-6240-NRP1ST AMEND
Contract Type:	NRP
File Number:	58133
Contract Manager:	STAMPS JERRY M
Person Company:	PALMETTO RAILWAYS
Primary Address1:	540 E BAY ST
Primary Address2:	Not reported
Primary City:	CHARLESTON
Primary State Code:	SC
Primary Zip Code:	29403
Type Brownfield:	Not reported
Acreage:	201

CHARLESTON COUNTY AVIATION AUTHORITY PARCELS 2-5 (Continued) **S114129933**

Contract Executed:	10-Feb-14
COC Date Issued:	Not reported
RC Executed:	Not reported
Contact:	WILLIAM D ERNST
Status Code:	INCOMP
IC Received:	22-Nov-13
Workplan Due:	Not reported
Workplan Received:	17-Apr-14
Workplan Reviewed:	10-Jun-14
Workplan Approved:	Not reported
Report Received:	27-Apr-15
Report Reviewed:	29-Sep-15
Report Approved:	Not reported
Cap Approved:	Not reported
Contract Mailed:	12-Dec-13
Date Terminated:	Not reported

Name:	CHARLESTON COUNTY AVIATION AUTHORITY PARCELS 2-5
Address:	5275 INTERNATIONAL BLVD
City,State,Zip:	NORTH CHARLESTON, SC 29418-6920
Contract Number:	13-6240-NRP1ST AMEND
Contract Type:	NRP
File Number:	58133
Contract Manager:	STAMPS JERRY M
Person Company:	BOEING COMPANY
Primary Address1:	PO BOX 3707
Primary Address2:	M/C 1W-12
Primary City:	SEATLE
Primary State Code:	WA
Primary Zip Code:	98124
Type Brownfield:	Not reported
Acreage:	Not reported
Contract Executed:	Not reported
COC Date Issued:	3-Mar-16
RC Executed:	13-Aug-14
Contact:	WILLIAM D ERNST
Status Code:	INCOMP
IC Received:	Not reported
Workplan Due:	Not reported
Workplan Received:	Not reported
Workplan Reviewed:	Not reported
Workplan Approved:	Not reported
Report Received:	Not reported
Report Reviewed:	Not reported
Report Approved:	Not reported
Cap Approved:	Not reported
Contract Mailed:	Not reported
Date Terminated:	Not reported

Name:	CHARLESTON COUNTY AVIATION AUTHORITY PARCELS 2-5
Address:	5275 INTERNATIONAL BLVD
City,State,Zip:	NORTH CHARLESTON, SC 29418-6920
Contract Number:	14-6240-NRP
Contract Type:	NRP
File Number:	58133
Contract Manager:	STAMPS JERRY M
Person Company:	BOEING COMPANY

CHARLESTON COUNTY AVIATION AUTHORITY PARCELS 2-5 (Continued) **S114129933**

Primary Address1:	PO BOX 3707
Primary Address2:	M/C 1W-12
Primary City:	SEATLE
Primary State Code:	WA
Primary Zip Code:	98124
Type Brownfield:	Not reported
Acreage:	8.5
Contract Executed:	14-Jan-15
COC Date Issued:	26-May-16
RC Executed:	29-Mar-16
Contact:	WILLIAM ERNST
Status Code:	INCOMP
IC Received:	17-Oct-14
Workplan Due:	Not reported
Workplan Received:	19-Mar-15
Workplan Reviewed:	31-Mar-15
Workplan Approved:	Not reported
Report Received:	30-Nov-15
Report Reviewed:	28-Jan-16
Report Approved:	Not reported
Cap Approved:	Not reported
Contract Mailed:	Not reported
Date Terminated:	Not reported

Name:	CHARLESTON COUNTY AVIATION AUTHORITY PARCELS 2-5
Address:	5275 INTERNATIONAL BLVD
City,State,Zip:	NORTH CHARLESTON, SC 29418-6920
Contract Number:	14-6240-NRP
Contract Type:	NRP
File Number:	58133
Contract Manager:	STAMPS JERRY M
Person Company:	BOEING COMPANY
Primary Address1:	PO BOX 3707
Primary Address2:	M/C 1W-12
Primary City:	SEATLE
Primary State Code:	WA
Primary Zip Code:	98124
Type Brownfield:	Not reported
Acreage:	8.5
Contract Executed:	14-Jan-15
COC Date Issued:	3-Mar-16
RC Executed:	13-Aug-14
Contact:	WILLIAM ERNST
Status Code:	INCOMP
IC Received:	17-Oct-14
Workplan Due:	Not reported
Workplan Received:	19-Mar-15
Workplan Reviewed:	31-Mar-15
Workplan Approved:	Not reported
Report Received:	30-Nov-15
Report Reviewed:	28-Jan-16
Report Approved:	Not reported
Cap Approved:	Not reported
Contract Mailed:	Not reported
Date Terminated:	Not reported

CHARLESTON COUNTY AVIATION AUTHORITY PARCELS 2-5 (Continued) **S114129933**

ALLSITES:

Name:	CHARLESTON COUNTY AVIATION AUTHORITY PARCELS 2-5
Address:	5275 INTERNATIONAL BLVD
City,State,Zip:	NORTH CHARLESTON, SC 29418-6920
Brownfield:	Not reported
Brownfield Type:	Not reported
Funds Used:	No
Resp Action:	No
Permit Number:	SCS123457578
Program:	SF
Owner:	BOEING COMPANY
Project Status Code:	INCOMP
Execute Date:	12/11/2013
Restrictions Filed Date:	4/18/2016
Cleanup Contract Complete Date:	05/26/2016
Project Complete Date:	5/26/2016
File Number:	58133
Land Use Restriction:	NO RES, NO REC, NO CARE FACILITIES, NO GW;NO RES, NO REC, NO CARE FACILITIIES, NO GW;NO RES, NO GW
Contamination On Site:	Volatile Organic Compounds, Metals, Base Neutral Acid Extractables, Pesticides/Herbicides
Acreage:	Not reported
Soil Contamination Desc:	Not reported
Soil COCS:	Not reported
SW Sed Contamination Desc:	Not reported
SW COCS:	Not reported
GW Contamination Desc:	Not reported
GW COCS:	Not reported
Air Contamination Desc:	Not reported
Air COCS:	Not reported
Lat:	32.87274
Long:	-80.04248

---

146 **WELCHS SERVICE STATION** **EDR Hist Auto** **1020869294**
ENE **5646 RIVERS AVE** **N/A**
< 1/8 **CHARLESTN HTS, SC 29405**
0.017 mi.
92 ft.

Actual: EDR Hist Auto
61 ft.

Focus Map: Year: Name: Type:
4 1969 WELCHS SERVICE STATION Gasoline Service Stations
1970 WELCHS SERVICE STATION Gasoline Service Stations

---

147 **COOPERS AUTOMOTIVE SERVICE** **EDR Hist Auto** **1020962686**
SSE **5531 RIVERS AVE** **N/A**
< 1/8 **CHARLESTON, SC 29406**
0.018 mi.
93 ft.

Actual: EDR Hist Auto
58 ft.

Focus Map: Year: Name: Type:
4 1972 HAPPERS 66 SERVICE STATION Gasoline Service Stations
1973 HAPPERS 66 SERVICE STATION Gasoline Service Stations
1974 HARPERS 66 SERVICE STATION Gasoline Service Stations

COOPERS AUTOMOTIVE SERVICE (Continued) **1020962686**

1995	COOPERS AUTOMOTIVE SERVICE	General Automotive Repair Shops
1996	COOPERS AUTOMOTIVE SERVICE	General Automotive Repair Shops
1997	COOPERS AUTOMOTIVE SERVICE	General Automotive Repair Shops
1997	AUTOMOTIVE SERVICE INC	General Automotive Repair Shops
1998	COOPERS AUTOMOTIVE SERVICE	General Automotive Repair Shops
1998	AUTOMOTIVE SERVICE INC	General Automotive Repair Shops
1999	AUTOMOTIVE SERVICE INC	General Automotive Repair Shops
2000	AUTOMOTIVE SERVICE INC	General Automotive Repair Shops
2001	AUTOMOTIVE SERVICE INC	General Automotive Repair Shops
2002	AUTOMOTIVE SERVICE INC	General Automotive Repair Shops
2003	AUTOMOTIVE SERVICE INC	General Automotive Repair Shops
2011	CHARLESTON TRANSMISSION	Automotive Transmission Repair Shops
2012	CHARLESTON TRANSMISSION	Automotive Transmission Repair Shops
2013	CHARLESTON TRANSMISSION	Automotive Transmission Repair Shops
2014	CHARLESTON TRANSMISSION	Automotive Transmission Repair Shops

---

148
ESE
< 1/8
0.018 mi.
94 ft.

CIRCLE K 8092
5270 ATTAWAY AVE
NORTH CHARLESTON, SC

SC LUST **U004017857**
SC UST **N/A**
SC Financial Assurance
SC GWCI

Actual:
13 ft.

Focus Map:
5

LUST:

Name:	CIRCLE K 8092
Address:	5270 ATTAWAY AVE
City,State,Zip:	NORTH CHARLESTO, SC 29406-4163
Release Number:	1
Facility ID:	01579
Release Status Number:	Not reported
Substance:	PETRO
Tank Owner Company Name:	RODENBERGS
Tank Owner Last Name:	Not reported
Tank Owner First name:	Not reported
NFA Date:	08/22/2008
Tank Owner City:	Not reported
Confirmed Date:	Not reported
Release Date:	05/21/1992
EID:	Not reported
Local Facility District:	Not reported
SCRBCA Class Number:	Not reported
Release Fin Type Code:	Not reported
Qualified:	Not reported
Release Source:	Not reported
Local Fac Last Name:	Not reported
Local Fac First Name:	Not reported
User Name:	SHRADEAA
Cleanup Initiated Date:	09/15/1992
Prefix:	Not reported
Total Score:	8

LUST:

Release Date:	05/21/1992
Cleanup Complete Date:	08/22/2008
Depth to Ground Water:	Not reported
Ground Water Flow Direction:	Not reported
Release Number:	1
Confirmed date:	09/15/1992
RP Name:	SOUTHLAND CORPORATION

CIRCLE K 8092 (Continued) **U004017857**

RP Address: 1700 UNIVERSITY DR STE 302
RP City: CORAL SPRINGS
RP State: FL
RP Zip: 33061
SCRBCA Class Code: CLASS3BF
Project Manager: SHRADER, ART A
Release Fin Type Code: DS

UST:
Name: CIRCLE K 8092
Address: 5270 ATTAWAY AVE
City: NORTH CHARLESTON
Facility ID: 01579
Permit: N 01579
Owner: RODENBERGS,
Owner Address: 5270 ATTAWAY AVE
Owner City, st, zip: N CHARLESTON SC 29406-4163
Owner Phone: - -

Tank ID: 1
Status: **Abandoned**
Capacity: 4000
Product: Gasoline
Calcage: Not reported

Name: CIRCLE K 8092
Address: 5270 ATTAWAY AVE
City: NORTH CHARLESTON

Tank ID: 2
Status: **Abandoned**
Capacity: 4000
Product: Gasoline
Calcage: Not reported

Name: CIRCLE K 8092
Address: 5270 ATTAWAY AVE
City: NORTH CHARLESTON

Tank ID: 3
Status: **Abandoned**
Capacity: 4000
Product: Gasoline
Calcage: Not reported

Name: CIRCLE K 8092
Address: 5270 ATTAWAY AVE
City: NORTH CHARLESTON

Tank ID: 4
Status: **Abandoned**
Capacity: 4000
Product: Gasoline
Calcage: Not reported

CIRCLE K 8092 (Continued) **U004017857**

SC Financial Assurance 3:

Name:	CIRCLE K 8092
Address:	5270 ATTAWAY AVE
City,State,Zip:	NORTH CHARLESTON, SC 29406-4163
Owner Name:	RODENBERGS,
Owner Address:	5270 ATTAWAY AVE
Owner City:	N CHARLESTON
Owner State:	SC
Owner Zip:	29406-4163
Mechanism:	Self Insurance 280.95
Date Expired:	Not reported
Bill:	0

SC GWIC:

Bureau:	BLWM
EAP ID:	Not reported
Solid Waste Permit #:	Not reported
Bureau of Land & Waste Management File #:	Not reported
Permit Number:	01579
WPC Permit:	Not reported
Program:	DUST
Contamination:	PETRO
Petroleum Products:	True
Volatile Organic Compounds:	False
Metals:	False
Nitrates or Potential to Nitrate:	False
Pesticides & Herbicides:	False
Polychlorinated Biphenyls:	False
Base, Neutral, & Acid Extractables:	False
Phenols:	False
Radionuclides Over Max Contaminant Levels:	False
Sources Not In Other Categories:	False
Source:	UST
Underground Storage Tanks:	True
Pits, Ponds, & Lagoons:	False
Spills & Leaks:	False
Landfills:	False
Aboveground Storage Tank:	False
Spray Irrigation:	False
Single-Event Spill:	False
Unpermitted Disposal:	False
Septic Tank/Tile Field:	False
Substances Not In Other Categories:	False
Sources of Contamination Undetermined:	False
Assessment:	No
Monitoring:	Yes
Remediation:	No
Surface Impact:	No
Drinking Water Well Impact:	No
Remarks:	Site ID # 01579. RBCA Classification 3BF8. Awaiting Funding.

AE149 **SAMS CLUB 8252 FUELING STATION** **SC UST** **U003982789**
WSW **4900 CENTER POINTE DR** **SC Financial Assurance** **N/A**
< 1/8 **NORTH CHARLESTON, SC**
0.018 mi.
95 ft. **Site 1 of 2 in cluster AE**

Actual:
19 ft.

Focus Map:
8

UST:

Name:	SAMS CLUB 8252 FUELING STATION
Address:	4900 CENTER POINTE DR
City:	NORTH CHARLESTON
Facility ID:	19048
Permit:	P 19048
Owner:	SAMS EAST INC
Owner Address:	702 SW 8TH ST DEPT
Owner City, st, zip:	BENTONVILLE AR 72716-0745
Owner Phone:	479-204-2324
Tank ID:	1
Status:	**Currently in Use**
Capacity:	20000
Product:	Gasoline RUL
Calcage:	0
Name:	SAMS CLUB 8252 FUELING STATION
Address:	4900 CENTER POINTE DR
City:	NORTH CHARLESTON
Tank ID:	2
Status:	**Currently in Use**
Capacity:	20000
Product:	Gasoline RUL
Calcage:	0
Name:	SAMS CLUB 8252 FUELING STATION
Address:	4900 CENTER POINTE DR
City:	NORTH CHARLESTON
Tank ID:	3
Status:	**Currently in Use**
Capacity:	20000
Product:	Gasoline Super/Prem
Calcage:	0
Name:	SAMS CLUB 8252 FUELING STATION
Address:	4900 CENTER POINTE DR
City:	NORTH CHARLESTON
Tank ID:	Not reported
Status:	**Not reported**
Capacity:	Not reported
Product:	Not reported
Calcage:	Not reported

SC Financial Assurance 3:

Name:	SAMS CLUB 8252 FUELING STATION
Address:	4900 CENTER POINTE DR
City,State,Zip:	NORTH CHARLESTON, SC 29418
Owner Name:	SAM S REAL ESTATE BUSINESS TRUST
Owner Address:	702 SW 8TH ST DEPT 8916

SAMS CLUB 8252 FUELING STATION (Continued) **U003982789**

Owner City: BENTONVILLE
Owner State: AR
Owner Zip: 72712-6209
Mechanism: Self Insurance 280.95
Date Expired: 6/1/2003
Bill: 0

Name: SAMS CLUB 8252 FUELING STATION
Address: 4900 CENTER POINTE DR
City,State,Zip: NORTH CHARLESTON, SC 29418
Owner Name: SAMS EAST INC
Owner Address: 702 SW 8TH ST DEPT
Owner City: BENTONVILLE
Owner State: AR
Owner Zip: 72716-0745
Mechanism: Environmental Insurance
Date Expired: 5/1/2020
Bill: 3

AE150 **SAMS CLUB 8252** **RCRA-VSQG** **1007571746**
WSW **4900 CENTRE POINTE DR** **SCR000766311**
< 1/8 **N CHARLESTON, SC 29406**
0.018 mi.
95 ft. **Site 2 of 2 in cluster AE**

Actual:
19 ft.

Focus Map:
8

RCRA-VSQG:
Date form received by agency: 2019-01-22 00:00:00.0
Facility name: SAMS CLUB 8252
Facility address: 4900 CENTRE POINTE DR
N CHARLESTON, SC 29406
EPA ID: SCR000766311
Mailing address: PO BOX 8041
BENTONVILLE, AR 72712-8041
Contact: CASSIE CLARK
Contact address: PO BOX 8041
BENTONVILLE, AR 72712-8041
Contact country: US
Contact telephone: 479-204-6188
Contact email: Not reported
EPA Region: 04
Land type: Private
Classification: Conditionally Exempt Small Quantity Generator
Description: Handler: generates 100 kg or less of hazardous waste per calendar month, and accumulates 1000 kg or less of hazardous waste at any time; or generates 1 kg or less of acutely hazardous waste per calendar month, and accumulates at any time: 1 kg or less of acutely hazardous waste; or 100 kg or less of any residue or contaminated soil, waste or other debris resulting from the cleanup of a spill, into or on any land or water, of acutely hazardous waste; or generates 100 kg or less of any residue or contaminated soil, waste or other debris resulting from the cleanup of a spill, into or on any land or water, of acutely hazardous waste during any calendar month, and accumulates at any time: 1 kg or less of acutely hazardous waste; or 100 kg or less of any residue or contaminated soil, waste or other debris resulting from the cleanup of a spill, into or on any land or water, of acutely hazardous waste

SAMS CLUB 8252 (Continued) **1007571746**

Owner/Operator Summary:

Owner/operator name:	WALMART STORES E LP
Owner/operator address:	SE 10TH ST
	BENTONVILLE, AR 72716
Owner/operator country:	US
Owner/operator telephone:	479-204-9914
Owner/operator email:	Not reported
Owner/operator fax:	Not reported
Owner/operator extension:	Not reported
Legal status:	Private
Owner/Operator Type:	Owner
Owner/Op start date:	2004-08-23 00:00:00.
Owner/Op end date:	Not reported

Owner/operator name:	SAMS EAST INC
Owner/operator address:	PO BOX 8041
	BENTONVILLE, AR 72712
Owner/operator country:	US
Owner/operator telephone:	479-204-3517
Owner/operator email:	Not reported
Owner/operator fax:	Not reported
Owner/operator extension:	Not reported
Legal status:	Private
Owner/Operator Type:	Operator
Owner/Op start date:	2010-11-05 00:00:00.
Owner/Op end date:	Not reported

Owner/operator name:	WALMART STORES E LP
Owner/operator address:	SE 10TH ST
	BENTONVILLE, AR 72716
Owner/operator country:	US
Owner/operator telephone:	479-204-9914
Owner/operator email:	Not reported
Owner/operator fax:	Not reported
Owner/operator extension:	Not reported
Legal status:	Private
Owner/Operator Type:	Operator
Owner/Op start date:	2004-08-23 00:00:00.
Owner/Op end date:	Not reported

Owner/operator name:	SAMS EAST INC
Owner/operator address:	PO BOX 8041
	BENTONVILLE, AR 72712
Owner/operator country:	US
Owner/operator telephone:	479-204-3517
Owner/operator email:	Not reported
Owner/operator fax:	Not reported
Owner/operator extension:	Not reported
Legal status:	Private
Owner/Operator Type:	Owner
Owner/Op start date:	2010-11-05 00:00:00.
Owner/Op end date:	Not reported

Handler Activities Summary:

U.S. importer of hazardous waste: No
Mixed waste (haz. and radioactive): No

SAMS CLUB 8252 (Continued) **1007571746**

Recycler of hazardous waste: No
Transporter of hazardous waste: No
Treater, storer or disposer of HW: No
Underground injection activity: No
On-site burner exemption: No
Furnace exemption: No
Used oil fuel burner: No
Used oil processor: No
User oil refiner: No
Used oil fuel marketer to burner: No
Used oil Specification marketer: No
Used oil transfer facility: No
Used oil transporter: No

Historical Generators:

Date form received by agency: 2016-06-10 00:00:00.0
Site name: SAMS CLUB 8252
Classification: Conditionally Exempt Small Quantity Generator

Date form received by agency: 2012-01-31 00:00:00.0
Site name: SAMS CLUB 8252
Classification: Conditionally Exempt Small Quantity Generator

Date form received by agency: 2011-01-24 00:00:00.0
Site name: SAMS CLUB 8252
Classification: Small Quantity Generator

Date form received by agency: 2010-11-05 00:00:00.0
Site name: SAMS CLUB 8252
Classification: Small Quantity Generator

Date form received by agency: 2010-02-01 00:00:00.0
Site name: SAMS CLUB 8252
Classification: Small Quantity Generator

Date form received by agency: 2008-01-30 00:00:00.0
Site name: SAMS CLUB 8252
Classification: Small Quantity Generator

Date form received by agency: 2007-07-09 00:00:00.0
Site name: SAMS CLUB 8252
Classification: Small Quantity Generator

Date form received by agency: 2004-08-23 00:00:00.0
Site name: SAMS CLUB 8252
Classification: Conditionally Exempt Small Quantity Generator

Hazardous Waste Summary:

. Waste code: D001
. Waste name: IGNITABLE WASTE

. Waste code: D002
. Waste name: CORROSIVE WASTE

. Waste code: D003

SAMS CLUB 8252 (Continued) **1007571746**

. Waste name: REACTIVE WASTE

. Waste code: D004
. Waste name: ARSENIC

. Waste code: D005
. Waste name: BARIUM

. Waste code: D006
. Waste name: CADMIUM

. Waste code: D007
. Waste name: CHROMIUM

. Waste code: D008
. Waste name: LEAD

. Waste code: D009
. Waste name: MERCURY

. Waste code: D010
. Waste name: SELENIUM

. Waste code: D011
. Waste name: SILVER

. Waste code: D016
. Waste name: 2,4-D (2,4-DICHLOROPHENOXYACETIC ACID)

. Waste code: D018
. Waste name: BENZENE

. Waste code: D022
. Waste name: CHLOROFORM

. Waste code: D024
. Waste name: M-CRESOL

. Waste code: D025
. Waste name: P-CRESOL

. Waste code: D026
. Waste name: CRESOL

. Waste code: D027
. Waste name: 1,4-DICHLOROBENZENE

. Waste code: D030
. Waste name: 2,4-DINITROTOLUENE

. Waste code: D035
. Waste name: METHYL ETHYL KETONE

. Waste code: D039
. Waste name: TETRACHLOROETHYLENE

. Waste code: D040

SAMS CLUB 8252 (Continued) **1007571746**

. Waste name: TRICHLORETHYLENE

. Waste code: D043
. Waste name: VINYL CHLORIDE

. Waste code: P001
. Waste name: 2H-1-BENZOPYRAN-2-ONE, 4-HYDROXY-3-(3-OXO-1-PHENYLBUTYL)-, & SALTS, WHEN PRESENT AT CONCENTRATIONS GREATER THAN 0.3% (OR) WARFARIN, & SALTS, WHEN PRESENT AT CONCENTRATIONS GREATER THAN 0.3%

. Waste code: P046
. Waste name: ALPHA,ALPHA-DIMETHYLPHENETHYLAMINE (OR) BENZENEETHANAMINE, ALPHA, ALPHA-DIMETHYL-

. Waste code: P075
. Waste name: NICOTINE, & SALTS (OR) PYRIDINE, 3-(1-METHYL-2-PYRROLIDINYL)-,(S)-, & SALTS

. Waste code: U002
. Waste name: 2-PROPANONE (I) (OR) ACETONE (I)

. Waste code: U034
. Waste name: ACETALDEHYDE, TRICHLORO- (OR) CHLORAL

. Waste code: U035
. Waste name: BENZENEBUTANOIC ACID, 4-[BIS(2-CHLOROETHYL)AMINO]- (OR) CHLORAMBUCIL

. Waste code: U058
. Waste name: 2H-1,3,2-OXAZAPHOSPHORIN-2-AMINE, N,N-BIS(2-CHLOROETHYL)TETRAHYDRO-, 2-OXIDE (OR) CYCLOPHOSPHAMIDE

. Waste code: U072
. Waste name: BENZENE, 1,4-DICHLORO- (OR) P-DICHLOROBENZENE

. Waste code: U080
. Waste name: METHANE, DICHLORO- (OR) METHYLENE CHLORIDE

. Waste code: U089
. Waste name: DIETHYLSTILBESTEROL (OR) PHENOL, 4,4’-(1,2-DIETHYL-1,2-ETHENEDIYL)BIS, (E)-

. Waste code: U122
. Waste name: FORMALDEHYDE

. Waste code: U129
. Waste name: CYCLOHEXANE, 1,2,3,4,5,6-HEXACHLORO-, (1ALPHA, 2ALPHA, 3BETA, 4ALPHA, 5ALPHA, 6BETA)- (OR) LINDANE

. Waste code: U132
. Waste name: HEXACHLOROPHENE (OR) PHENOL, 2,2’-METHYLENEBIS[3,4,6-TRICHLORO-

. Waste code: U134
. Waste name: HYDROFLUORIC ACID (C,T) (OR) HYDROGEN FLUORIDE (C,T)

. Waste code: U150
. Waste name: L-PHENYLALANINE, 4-[BIS(2-CHLOROETHYL)AMINO]- (OR) MELPHALAN

SAMS CLUB 8252 (Continued) **1007571746**

. Waste code: U154
. Waste name: METHANOL (I) (OR) METHYL ALCOHOL (I)

. Waste code: U159
. Waste name: 2-BUTANONE (I,T) (OR) METHYL ETHYL KETONE (MEK) (I,T)

. Waste code: U165
. Waste name: NAPHTHALENE

. Waste code: U182
. Waste name: 1,3,5-TRIOXANE, 2,4,6-TRIMETHYL- (OR) PARALDEHYDE

. Waste code: U188
. Waste name: PHENOL

. Waste code: U200
. Waste name: RESERPINE (OR) YOHIMBAN-16-CARBOXYLIC ACID, 11,17-DIMETHOXY-18-[(3,4,5-TRIMETHOXYBENZOYL)OXY]-, METHYL ESTER, (3BETA, 16BETA, 17ALPHA, 18BETA, 20ALPHA)-

. Waste code: U205
. Waste name: SELENIUM SULFIDE (OR) SELENIUM SULFIDE SES2 (R,T)

. Waste code: U249
. Waste name: ZINC PHOSPHIDE ZN3P2, WHEN PRESENT AT CONCENTRATIONS OF 10% OR LESS

. Waste code: U279
. Waste name: CARBARYL (OR) 1-NAPHTHALENOL, METHYLCARBAMATE

. Waste code: U409
. Waste name: CARBAMIC ACID, [1,2-PHENYLENEBIS (IMINOCARBONOTHIOYL)]BIS-, DIMETHYL ESTER (OR) THIOPHANATE-METHYL

. Waste code: U411
. Waste name: PHENOL, 2-(1-METHYLETHOXY)-, METHYLCARBAMATE (OR) PROPOXUR

Violation Status: No violations found

AF151 **SHERWIN WILLIAMS STORE** **SC LUST** **1007838431**
North **SC UST** **N/A**
< 1/8 **BEAUFORT (County), SC** **FINDS**
0.020 mi.
104 ft. **Site 1 of 2 in cluster AF**

Actual:
39 ft.

Focus Map:
4

LUST:

Name:	SHERWIN WILLIAMS
Address:	5350 RIVERS AVE
City,State,Zip:	CHARLESTON, SC 29406-6260
Release Number:	1
Facility ID:	12986
Release Status Number:	7
Substance:	PETRO
Tank Owner Company Name:	WESTERN AUTO
Tank Owner Last Name:	WESTERN AUTO
Tank Owner First name:	Not reported
NFA Date:	07/06/1998
Tank Owner City:	KANSAS CITY
Confirmed Date:	03/23/1992
Release Date:	11/09/1991

SHERWIN WILLIAMS STORE (Continued) **1007838431**

EID: 1773349
Local Facility District: Charleston EQC Office
SCRBCA Class Number: 5A
Release Fin Type Code: DS
Qualified: Y
Release Source: UST
Local Fac Last Name: SHERWIN WILLIAMS
Local Fac First Name: Not reported
User Name: THOMADL
Cleanup Initiated Date: 03/23/1992
Prefix: N
Total Score: 7

LUST:
Release Date: 11/09/1991
Cleanup Complete Date: 07/06/1998
Depth to Ground Water: Not reported
Ground Water Flow Direction: Not reported
Release Number: 1
Confirmed date: 03/23/1992
RP Name: WESTERN AUTO
RP Address: 2107 GRAND AVE
RP City: KANSAS CITY
RP State: MO
RP Zip: 64108-1875
SCRBCA Class Code: CLASS5A
Project Manager: THOMA, DEBRA L
Release Fin Type Code: DS

UST:
Name: SHERWIN WILLIAMS
Address: 5350 RIVERS AVE
City: CHARLESTON
Facility ID: 12986
Permit: N 12986
Owner: WESTERN AUTO
Owner Address: 2107 GRAND AVE
Owner City, st, zip: KANSAS CITY MO 64108-1875
Owner Phone: 816-346-4281

Tank ID: 1
Status: Abandoned
Capacity: 500
Product: Waste oil, burnt oil, used oil
Calcage: 15

FINDS:
Registry ID: 110020024221
Facility URL: http://ofmpub.epa.gov/enviro/fii_query_detail.disp_program_facility?p_registry_id=110020024221

Environmental Interest/Information System:
SC-EFIS (South Carolina - Environmental Facility Information System) integrates information on environmental facilities, permits, violations, enforcement actions, and compliance activities needed to support regulatory requirements and target environmental quality

SHERWIN WILLIAMS STORE (Continued) **1007838431**

improvements for the water, air, solid waste, and hazardous waste program areas. The EFIS was developed by the state of South Carolina and Maine joined their system in 2004.

Click this hyperlink while viewing on your computer to access additional FINDS: detail in the EDR Site Report.

AF152 **SHERWIN WILLIAMS CO** **RCRA-SQG** **1010567672**
North **5350 RIVERS AVE** **SC MANIFEST** **SCR000769513**
< 1/8 **N CHARLESTON, SC 29406**
0.020 mi.
104 ft. **Site 2 of 2 in cluster AF**

Actual:
39 ft.

Focus Map:
4

RCRA-SQG:

Date form received by agency:	2019-01-18 00:00:00.0
Facility name:	SHERWIN WILLIAMS CO
Facility address:	5350 RIVERS AVE N CHARLESTON, SC 29406
EPA ID:	SCR000769513
Mailing address:	PROSPECT AVE, 100 MIDLAND CLEVELAND, OH 44115
Contact:	CAROL F DOE
Contact address:	PROSPECT AVE, 100 MIDLAND CLEVELAND, OH 44115
Contact country:	US
Contact telephone:	216-566-1710
Contact email:	Not reported
EPA Region:	04
Land type:	Private
Classification:	Small Small Quantity Generator
Description:	Handler: generates more than 100 and less than 1000 kg of hazardous waste during any calendar month and accumulates less than 6000 kg of hazardous waste at any time; or generates 100 kg or less of hazardous waste during any calendar month, and accumulates more than 1000 kg of hazardous waste at any time

Owner/Operator Summary:

Owner/operator name:	G.E.R ASSOCIATES LLC
Owner/operator address:	QUENN ST CHARLESTON, SC 29401
Owner/operator country:	US
Owner/operator telephone:	843-723-6464
Owner/operator email:	Not reported
Owner/operator fax:	Not reported
Owner/operator extension:	Not reported
Legal status:	Private
Owner/Operator Type:	Owner
Owner/Op start date:	Not reported
Owner/Op end date:	Not reported

Owner/operator name:	THE SHERWIN WILLIAMS CO
Owner/operator address:	PROSPECT AVE, 1000 MIDLAND CLEVELAND, OH 44115
Owner/operator country:	US
Owner/operator telephone:	216-566-1710
Owner/operator email:	Not reported
Owner/operator fax:	Not reported
Owner/operator extension:	Not reported

SHERWIN WILLIAMS CO (Continued) **1010567672**

Legal status: Private
Owner/Operator Type: Owner
Owner/Op start date: 2007-11-29 00:00:00.
Owner/Op end date: Not reported

Owner/operator name: THE SHERWIN WILLIAMS CO
Owner/operator address: PROSPECT AVE, 1000 MIDLAND
CLEVELAND, OH 44115
Owner/operator country: US
Owner/operator telephone: 216-566-1710
Owner/operator email: Not reported
Owner/operator fax: Not reported
Owner/operator extension: Not reported
Legal status: Private
Owner/Operator Type: Operator
Owner/Op start date: 2007-11-29 00:00:00.
Owner/Op end date: Not reported

Handler Activities Summary:
U.S. importer of hazardous waste: No
Mixed waste (haz. and radioactive): No
Recycler of hazardous waste: No
Transporter of hazardous waste: No
Treater, storer or disposer of HW: No
Underground injection activity: No
On-site burner exemption: No
Furnace exemption: No
Used oil fuel burner: No
Used oil processor: No
User oil refiner: No
Used oil fuel marketer to burner: No
Used oil Specification marketer: No
Used oil transfer facility: No
Used oil transporter: No

Universal Waste Summary:
Waste type: Batteries
Accumulated waste on-site: Yes
Generated waste on-site: No

Waste type: Thermostats
Accumulated waste on-site: Yes
Generated waste on-site: No

Waste type: Lamps
Accumulated waste on-site: Yes
Generated waste on-site: No

Waste type: Pesticides
Accumulated waste on-site: Yes
Generated waste on-site: No

Historical Generators:
Date form received by agency: 2017-12-27 00:00:00.0
Site name: SHERWIN WILLIAMS CO
Classification: Small Quantity Generator

SHERWIN WILLIAMS CO (Continued) **1010567672**

Date form received by agency: 2017-11-06 00:00:00.0
Site name: SHERWIN WILLIAMS CO
Classification: Large Quantity Generator

Date form received by agency: 2017-07-26 00:00:00.0
Site name: SHERWIN WILLIAMS CO
Classification: Small Quantity Generator

Date form received by agency: 2017-01-01 00:00:00.0
Site name: SHERWIN WILLIAMS CO
Classification: Small Quantity Generator

Date form received by agency: 2010-03-25 00:00:00.0
Site name: SHERWIN WILLIAMS CO
Classification: Small Quantity Generator

Date form received by agency: 2007-11-29 00:00:00.0
Site name: SHERWIN WILLIAMS CO
Classification: Small Quantity Generator

Hazardous Waste Summary:

. Waste code: D001
. Waste name: IGNITABLE WASTE

Violation Status: No violations found

MANIFEST:

EPAID:	SCR000769513
Name:	SHERWIN WILLIAMS
Address:	5350 RIVERS AVE
City,State,Zip:	N CHARLESTON, SC 29406
District:	Charleston EQC Office
Quarter:	4
Year:	2017
Record Type:	T
No Waste Ind:	N
Index Number:	Not reported
Waste Code 1:	Not reported
Waste Type 1:	Not reported
Waste Code 2:	Not reported
Waste Type 2:	Not reported
Waste Code 3:	Not reported
Waste Type 3:	Not reported
Waste Code 4:	Not reported
Waste Type 4:	Not reported
Waste Code 5:	Not reported
Waste Type 5:	Not reported
Manifest Number:	Not reported
Waste Descrption:	Not reported
SIC Code:	Not reported
NAICS Code:	Not reported
Source Code:	Not reported
Amount:	Not reported
Handling Code:	Not reported
Handling Description:	Not reported
Shipped Date:	Not reported

SHERWIN WILLIAMS CO (Continued) **1010567672**

TSD ID:	Not reported
TSD Name:	Not reported
Transporter ID:	SCR000771725
Transporter Name:	SPARKS INDUSTRIAL SERVICE LLC
EPAID:	SCR000769513
Name:	SHERWIN WILLIAMS
Address:	5350 RIVERS AVE
City,State,Zip:	N CHARLESTON, SC 29406
District:	Charleston EQC Office
Quarter:	4
Year:	2017
Record Type:	T
No Waste Ind:	N
Index Number:	Not reported
Waste Code 1:	Not reported
Waste Type 1:	Not reported
Waste Code 2:	Not reported
Waste Type 2:	Not reported
Waste Code 3:	Not reported
Waste Type 3:	Not reported
Waste Code 4:	Not reported
Waste Type 4:	Not reported
Waste Code 5:	Not reported
Waste Type 5:	Not reported
Manifest Number:	Not reported
Waste Descrption:	Not reported
SIC Code:	Not reported
NAICS Code:	Not reported
Source Code:	Not reported
Amount:	Not reported
Handling Code:	Not reported
Handling Description:	Not reported
Shipped Date:	Not reported
TSD ID:	Not reported
TSD Name:	Not reported
Transporter ID:	SCR000771725
Transporter Name:	Transporter name not on file
EPAID:	SCR000769513
Name:	SHERWIN WILLIAMS CO
Address:	5350 RIVERS AVE
City,State,Zip:	N CHARLESTON, SC 29406
District:	Charleston EQC Office
Quarter:	4
Year:	2017
Record Type:	G
No Waste Ind:	N
Index Number:	1
Waste Code 1:	D001
Waste Type 1:	Ignitable Liquids based on 261.21(a)(1)?Low TOC Nonwastewater Subcategory (containing 1% to <10% TOC)
Waste Code 2:	Not reported
Waste Type 2:	Not reported
Waste Code 3:	Not reported
Waste Type 3:	Not reported
Waste Code 4:	Not reported

SHERWIN WILLIAMS CO (Continued) **1010567672**

Waste Type 4:	Not reported
Waste Code 5:	Not reported
Waste Type 5:	Not reported
Manifest Number:	Not reported
Waste Descrption:	WASTE PAINT OBSOLETE
SIC Code:	Not reported
NAICS Code:	Not reported
Source Code:	G11
Amount:	21000
Handling Code:	Not reported
Handling Description:	Not reported
Shipped Date:	Not reported
TSD ID:	Not reported
TSD Name:	Not reported
Transporter ID:	Not reported
Transporter Name:	Not reported

EPAID:	SCR000769513
Name:	SHERWIN WILLIAMS CO
Address:	5350 RIVERS AVE
City,State,Zip:	N CHARLESTON, SC 29406
District:	Charleston EQC Office
Quarter:	4
Year:	2017
Record Type:	O
No Waste Ind:	N
Index Number:	1
Waste Code 1:	D001
Waste Type 1:	Ignitable Liquids based on 261.21(a)(1)?Low TOC Nonwastewater Subcategory (containing 1% to <10% TOC)
Waste Code 2:	Not reported
Waste Type 2:	Not reported
Waste Code 3:	Not reported
Waste Type 3:	Not reported
Waste Code 4:	Not reported
Waste Type 4:	Not reported
Waste Code 5:	Not reported
Waste Type 5:	Not reported
Manifest Number:	014839942JJK
Waste Descrption:	WASTE PAINT OBSOLETE
SIC Code:	Not reported
NAICS Code:	Not reported
Source Code:	G11
Amount:	21000
Handling Code:	Not reported
Handling Description:	Not reported
Shipped Date:	12/14/2017
TSD ID:	ALD981020894
TSD Name:	FISHER INDUSTRIAL
Transporter ID:	Not reported
Transporter Name:	Not reported

AG153 **AVIATION & RIVERS AMOCO** **SC LUST** **U004017588**
NNW **6001 RIVERS AVE** **SC UST** **N/A**
< 1/8 **NORTH CHARLESTON, SC** **SC RCR**
0.020 mi. **SC Financial Assurance**
105 ft. **Site 1 of 3 in cluster AG** **SC GWCI**

Actual:
38 ft.

Focus Map:
4

LUST:

Name:	AVIATION & RIVERS AMOCO
Address:	6001 RIVERS AVE
City,State,Zip:	NORTH CHARLESTO, SC 29418
Release Number:	1
Facility ID:	01426
Release Status Number:	Not reported
Substance:	PETRO
Tank Owner Company Name:	HERSHELS AUTO SERVICE IN
Tank Owner Last Name:	Not reported
Tank Owner First name:	Not reported
NFA Date:	06/06/2005
Tank Owner City:	Not reported
Confirmed Date:	Not reported
Release Date:	12/16/1989
EID:	Not reported
Local Facility District:	Not reported
SCRBCA Class Number:	Not reported
Release Fin Type Code:	Not reported
Qualified:	Not reported
Release Source:	Not reported
Local Fac Last Name:	Not reported
Local Fac First Name:	Not reported
User Name:	PADGETJP
Cleanup Initiated Date:	02/13/1990
Prefix:	Not reported
Total Score:	3

LUST:

Release Date:	02/19/2002
Cleanup Complete Date:	11/05/2002
Depth to Ground Water:	4
Ground Water Flow Direction:	Not reported
Release Number:	2
Confirmed date:	03/13/2002
RP Name:	HERSHELS AUTO SERVICE INC
RP Address:	1498 N HWY 17 #B
RP City:	MOUNT PLEASANT
RP State:	SC
RP Zip:	29464-3306
SCRBCA Class Code:	CLASS3BF
Project Manager:	PADGETT, JOEL P
Release Fin Type Code:	W25

Release Date:	12/16/1989
Cleanup Complete Date:	Not reported
Depth to Ground Water:	5
Ground Water Flow Direction:	E
Release Number:	1
Confirmed date:	02/13/1990
RP Name:	BP PRODUCTS OF NORTH AMERICA
RP Address:	501 WESTLAKE PKWY BLVD STE 20.107C
RP City:	HOUSTON
RP State:	TX

AVIATION & RIVERS AMOCO (Continued) **U004017588**

RP Zip: 77079
SCRBCA Class Code: CLASS3BD
Project Manager: PADGETT, JOEL P
Release Fin Type Code: WS

Name: AVIATION & RIVERS AMOCO
Address: 6001 RIVERS AVE
City,State,Zip: NORTH CHARLESTO, SC 29418
Release Number: 2
Facility ID: 01426
Release Status Number: Not reported
Substance: PETROL
Tank Owner Company Name: HERSHELS AUTO SERVICE IN
Tank Owner Last Name: Not reported
Tank Owner First name: Not reported
NFA Date: 06/24/2003
Tank Owner City: Not reported
Confirmed Date: Not reported
Release Date: 02/19/2002
EID: Not reported
Local Facility District: Not reported
SCRBCA Class Number: Not reported
Release Fin Type Code: Not reported
Qualified: Not reported
Release Source: Not reported
Local Fac Last Name: Not reported
Local Fac First Name: Not reported
User Name: PADGETJP
Cleanup Initiated Date: 03/13/2002
Prefix: Not reported
Total Score: 1

LUST:
Release Date: 02/19/2002
Cleanup Complete Date: 11/05/2002
Depth to Ground Water: 4
Ground Water Flow Direction: Not reported
Release Number: 2
Confirmed date: 03/13/2002
RP Name: HERSHELS AUTO SERVICE INC
RP Address: 1498 N HWY 17 #B
RP City: MOUNT PLEASANT
RP State: SC
RP Zip: 29464-3306
SCRBCA Class Code: CLASS3BF
Project Manager: PADGETT, JOEL P
Release Fin Type Code: W25

Release Date: 12/16/1989
Cleanup Complete Date: Not reported
Depth to Ground Water: 5
Ground Water Flow Direction: E
Release Number: 1
Confirmed date: 02/13/1990
RP Name: BP PRODUCTS OF NORTH AMERICA
RP Address: 501 WESTLAKE PKWY BLVD STE 20.107C
RP City: HOUSTON

AVIATION & RIVERS AMOCO (Continued) **U004017588**

RP State: TX
RP Zip: 77079
SCRBCA Class Code: CLASS3BD
Project Manager: PADGETT, JOEL P
Release Fin Type Code: WS

UST:
Name: AVIATION & RIVERS AMOCO
Address: 6001 RIVERS AVE
City: NORTH CHARLESTON
Facility ID: 01426
Permit: P 01426
Owner: HERSHELS AUTO SERVICE INC
Owner Address: 1498 N HWY 17 #B
Owner City, st, zip: MOUNT PLEASANT SC 29464-3306
Owner Phone: 843-797-7165

Tank ID: 1
Status: **Abandoned**
Capacity: 1000
Product: Kerosene
Calcage: 15

Name: AVIATION & RIVERS AMOCO
Address: 6001 RIVERS AVE
City: NORTH CHARLESTON

Tank ID: 10
Status: **Abandoned**
Capacity: 8000
Product: Diesel fuel
Calcage: 0

Name: AVIATION & RIVERS AMOCO
Address: 6001 RIVERS AVE
City: NORTH CHARLESTON

Tank ID: 11
Status: **Abandoned**
Capacity: 1000
Product: Waste oil, burnt oil, used oil
Calcage: 0

Name: AVIATION & RIVERS AMOCO
Address: 6001 RIVERS AVE
City: NORTH CHARLESTON

Tank ID: 2
Status: **Abandoned**
Capacity: 6000
Product: Gasoline
Calcage: 15

Name: AVIATION & RIVERS AMOCO
Address: 6001 RIVERS AVE
City: NORTH CHARLESTON

AVIATION & RIVERS AMOCO (Continued) **U004017588**

Tank ID: 3
Status: **Abandoned**
Capacity: 6000
Product: Gasoline
Calcage: 15

Name: AVIATION & RIVERS AMOCO
Address: 6001 RIVERS AVE
City: NORTH CHARLESTON

Tank ID: 4
Status: **Abandoned**
Capacity: 6000
Product: Gasoline
Calcage: 15

Name: AVIATION & RIVERS AMOCO
Address: 6001 RIVERS AVE
City: NORTH CHARLESTON

Tank ID: 5
Status: **Abandoned**
Capacity: 8000
Product: Gasoline
Calcage: 15

Name: AVIATION & RIVERS AMOCO
Address: 6001 RIVERS AVE
City: NORTH CHARLESTON

Tank ID: 6
Status: **Abandoned**
Capacity: 8000
Product: Gasoline
Calcage: 10

Name: AVIATION & RIVERS AMOCO
Address: 6001 RIVERS AVE
City: NORTH CHARLESTON

Tank ID: 7
Status: **Abandoned**
Capacity: 10000
Product: Gasoline
Calcage: 0

Name: AVIATION & RIVERS AMOCO
Address: 6001 RIVERS AVE
City: NORTH CHARLESTON

Tank ID: 8
Status: **Abandoned**
Capacity: 10000
Product: Gasoline
Calcage: 0

Name: AVIATION & RIVERS AMOCO

AVIATION & RIVERS AMOCO (Continued) **U004017588**

Address: 6001 RIVERS AVE
City: NORTH CHARLESTON

Tank ID: 9
Status: Abandoned
Capacity: 10000
Product: Gasoline
Calcage: 0

RCR:
Name: AVIATION & RIVERS AMOCO
Address: 6001 RIVERS AVE
City,State,Zip: NORTH CHARLES, SC 29418
Entity Responsibility: Not reported
Region: Not reported
Tax Id: 475-15-00-015
Latitude: 32.90522
Longitude: -80.02131
Tracking Number: 01426
Regulatory Program: Not reported
Reported: 12/16/89
CU-MCL: 04/26/05
Unit Type: Not reported
Unit Number/Letter: Not reported
Area/Acres: Not reported
Affected Media: Not reported
Site/Unit: Not reported
Condtions: Not reported
Associated Response/Corrective Action: Not reported
Associated Chemicals Requiring: Not reported

SC Financial Assurance 3:
Name: AVIATION & RIVERS AMOCO
Address: 6001 RIVERS AVE
City,State,Zip: NORTH CHARLESTON, SC 29418
Owner Name: HERSHELS AUTO SERVICE INC
Owner Address: 1498 N HWY 17 #B
Owner City: MOUNT PLEASANT
Owner State: SC
Owner Zip: 29464-3306
Mechanism: Self Insurance 280.101
Date Expired: 5/1/2002
Bill: 0

SC GWIC:
Bureau: BLWM
EAP ID: Not reported
Solid Waste Permit #: Not reported
Bureau of Land & Waste Management File #: Not reported
Permit Number: 01426
WPC Permit: Not reported
Program: DUST
Contamination: PETRO
Petroleum Products: True
Volatile Organic Compounds: False
Metals: False

AVIATION & RIVERS AMOCO (Continued) **U004017588**

Nitrates or Potential to Nitrate:	False
Pesticides & Herbicides:	False
Polychlorinated Biphenyls:	False
Base, Neutral, & Acid Extractables:	False
Phenols:	False
Radionuclides Over Max Contaminant Levels:	False
Sources Not In Other Categories:	False
Source:	UST
Underground Storage Tanks:	True
Pits, Ponds, & Lagoons:	False
Spills & Leaks:	False
Landfills:	False
Aboveground Storage Tank:	False
Spray Irrigation:	False
Single-Event Spill:	False
Unpermitted Disposal:	False
Septic Tank/Tile Field:	False
Substances Not In Other Categories:	False
Sources of Contamination Undetermined:	False
Assessment:	No
Monitoring:	No
Remediation:	Yes
Surface Impact:	No
Drinking Water Well Impact:	No
Remarks:	Site ID # 01426. RBCA Classification 3BD3. Monitored Natural Attenuation.

AG154 **FRANGOS AMERICAN SERVICE STN** **EDR Hist Auto** **1021036351**
NNW **6001 RIVERS AVE** **N/A**
< 1/8 **CHARLESTON, SC 29405**
0.020 mi.
105 ft. **Site 2 of 3 in cluster AG**

Actual: EDR Hist Auto
38 ft.

Focus Map:
4

Year:	Name:	Type:
1976	FRANGOS AMERICAN SERVICE STN	Gasoline Service Stations
1977	FRANGOS AMERICAN SERVICE STN	Gasoline Service Stations
1978	FRANGOS AMERICAN SERVICE STN	Gasoline Service Stations
1979	FRANGOS AMERICAN SERVICE STN	Gasoline Service Stations
1980	FRANGOS AMERICAN SERVICE STN	Gasoline Service Stations
1982	FRANGOS AMERICAN SERVICE STN	Gasoline Service Stations
1983	FRANGOS AMERICAN SERVICE STN	Gasoline Service Stations
1985	FRANGOS AMERICAN SERVICE STN	Gasoline Service Stations
1986	CHARLES AMOCO	Gasoline Service Stations
1986	FRANGOS AMERICAN SERVICE STN	Gasoline Service Stations
1987	FRANGOS AMERICAN SERVICE STN	Gasoline Service Stations
1987	CHARLES AMOCO	Gasoline Service Stations
1988	FRANGOS AMERICAN SERVICE STN	Gasoline Service Stations
1988	CHARLES AMOCO	Gasoline Service Stations
1989	FRANGOS AMERICAN SERVICE STN	Gasoline Service Stations
1989	CHARLES AMOCO	Gasoline Service Stations
1990	FRANGOS AMERICAN SERVICE STN	Gasoline Service Stations
1990	CHARLES AMOCO	Gasoline Service Stations
1991	FRANGOS AMERICAN SERVICE STN	Gasoline Service Stations
1991	CHARLES AMOCO	Gasoline Service Stations
1992	FRANGOS AMERICAN SERVICE STN	Gasoline Service Stations
1992	CHARLES AMOCO	Gasoline Service Stations

FRANGOS AMERICAN SERVICE STN (Continued) **1021036351**

1993	FRANGOS AMERICAN SERVICE STN	Gasoline Service Stations
1993	CHARLES AMOCO	Gasoline Service Stations
1994	CHARLES AMOCO	Gasoline Service Stations
1994	AVIATION & RIVERS AMOCO	Gasoline Service Stations
1995	AVIATION & RIVERS AMOCO	Gasoline Service Stations
1996	AVIATION & RIVERS AMOCO	Gasoline Service Stations
1997	AVIATION & RIVERS AMOCO	Gasoline Service Stations
1998	AVIATION & RIVERS AMOCO	Gasoline Service Stations
1999	AVIATION & RIVERS AMOCO	Gasoline Service Stations
2002	AVIATION & RIVERS AMOCO	Gasoline Service Stations

AG155 **AMOCO OIL SS#931** **RCRA NonGen / NLR** **1000576020**
NNW **6001 RIVERS AVENUE** **SCD987584950**
< 1/8 **CHARLESTON, SC 29418**
0.020 mi.
105 ft. **Site 3 of 3 in cluster AG**

Actual:
38 ft.

Focus Map:
4

RCRA NonGen / NLR:

Date form received by agency:	1994-06-03 00:00:00.0
Facility name:	AMOCO OIL SS#931
Facility address:	6001 RIVERS AVENUE CHARLESTON, SC 29418
EPA ID:	SCD987584950
Mailing address:	PO BOX 889 PAW CREEK, NC 28130
Contact:	JONATHAN SORKIN
Contact address:	PO BOX 889 PAW CREEK, NC 28130
Contact country:	US
Contact telephone:	704-392-7335
Contact email:	Not reported
EPA Region:	04
Classification:	Non-Generator
Description:	Handler: Non-Generators do not presently generate hazardous waste

Owner/Operator Summary:

Owner/operator name:	AMOCO OIL COMPANY
Owner/operator address:	1200 ASHWOOD PKWY SUITE #440 ATLANTA, GA 30338
Owner/operator country:	Not reported
Owner/operator telephone:	404-395-5714
Owner/operator email:	Not reported
Owner/operator fax:	Not reported
Owner/operator extension:	Not reported
Legal status:	Private
Owner/Operator Type:	Owner
Owner/Op start date:	Not reported
Owner/Op end date:	Not reported

Handler Activities Summary:

U.S. importer of hazardous waste:	No
Mixed waste (haz. and radioactive):	No
Recycler of hazardous waste:	No
Transporter of hazardous waste:	No
Treater, storer or disposer of HW:	No
Underground injection activity:	No
On-site burner exemption:	No

AMOCO OIL SS#931 (Continued) **1000576020**

Furnace exemption:	No
Used oil fuel burner:	No
Used oil processor:	No
User oil refiner:	No
Used oil fuel marketer to burner:	No
Used oil Specification marketer:	No
Used oil transfer facility:	No
Used oil transporter:	No

Hazardous Waste Summary:

. Waste code: D001
. Waste name: IGNITABLE WASTE

. Waste code: D002
. Waste name: CORROSIVE WASTE

. Waste code: D008
. Waste name: LEAD

. Waste code: D018
. Waste name: BENZENE

Violation Status: No violations found

156
ENE
< 1/8
0.020 mi.
107 ft.

HD SUPPLY CONSTRUCTION SUPPLY LTD
3445 BUFFALO AVE BLG A
N CHARLESTON, SC 29418

RCRA-SQG **1010332028**
SCR000768937

Actual:
39 ft.

Focus Map:
12

RCRA-SQG:

Date form received by agency:	2018-10-09 00:00:00.0
Facility name:	HD SUPPLY CONSTRUCTION SUPPLY LTD
Facility address:	3445 BUFFALO AVE BLG A N CHARLESTON, SC 29418
EPA ID:	SCR000768937
Mailing address:	BROOK HOLLOW PKWY NORCROSS, GA 30071
Contact:	KYLE PETRIE
Contact address:	BROOK HOLLOW PKWY NORCROSS, GA 30071
Contact country:	US
Contact telephone:	770-280-1616
Contact email:	Not reported
EPA Region:	04
Land type:	Private
Classification:	Small Small Quantity Generator
Description:	Handler: generates more than 100 and less than 1000 kg of hazardous waste during any calendar month and accumulates less than 6000 kg of hazardous waste at any time; or generates 100 kg or less of hazardous waste during any calendar month, and accumulates more than 1000 kg of hazardous waste at any time

Owner/Operator Summary:

Owner/operator name:	HD SUPPLY CONSTRUCTION SUPPLY LTD
Owner/operator address:	BUFFALO AVE NORTH CHARLESTON, SC 29418

HD SUPPLY CONSTRUCTION SUPPLY LTD (Continued) **1010332028**

Owner/operator country: US
Owner/operator telephone: 407-822-2822
Owner/operator email: Not reported
Owner/operator fax: Not reported
Owner/operator extension: Not reported
Legal status: Private
Owner/Operator Type: Operator
Owner/Op start date: 2007-04-01 00:00:00.
Owner/Op end date: Not reported

Owner/operator name: HOME DEPOT USA INC
Owner/operator address: PACES FERRY RD
ATLANTA, GA 30339
Owner/operator country: US
Owner/operator telephone: 770-433-8211
Owner/operator email: Not reported
Owner/operator fax: Not reported
Owner/operator extension: Not reported
Legal status: Private
Owner/Operator Type: Operator
Owner/Op start date: 2007-03-20 00:00:00.
Owner/Op end date: Not reported

Owner/operator name: HD SUPPLY INC
Owner/operator address: CUMBERLAND BLVD STE 1700
ATLANTA, GA 30339
Owner/operator country: US
Owner/operator telephone: 407-822-2822
Owner/operator email: Not reported
Owner/operator fax: Not reported
Owner/operator extension: Not reported
Legal status: Private
Owner/Operator Type: Owner
Owner/Op start date: 2007-04-01 00:00:00.
Owner/Op end date: Not reported

Owner/operator name: HOME DEPOT USA INC
Owner/operator address: PACES FERRY RD
ATLANTA, GA 30339
Owner/operator country: US
Owner/operator telephone: 770-433-8211
Owner/operator email: Not reported
Owner/operator fax: Not reported
Owner/operator extension: Not reported
Legal status: Private
Owner/Operator Type: Owner
Owner/Op start date: 2007-03-20 00:00:00.
Owner/Op end date: Not reported

Handler Activities Summary:
U.S. importer of hazardous waste: No
Mixed waste (haz. and radioactive): No
Recycler of hazardous waste: No
Transporter of hazardous waste: No
Treater, storer or disposer of HW: No
Underground injection activity: No
On-site burner exemption: No

HD SUPPLY CONSTRUCTION SUPPLY LTD (Continued) **1010332028**

Furnace exemption: No
Used oil fuel burner: No
Used oil processor: No
User oil refiner: No
Used oil fuel marketer to burner: No
Used oil Specification marketer: No
Used oil transfer facility: No
Used oil transporter: No

Historical Generators:

Date form received by agency: 2017-02-03 00:00:00.0
Site name: HD SUPPLY CONSTRUCTION SUPPLY LTD
Classification: Conditionally Exempt Small Quantity Generator

Date form received by agency: 2009-03-16 00:00:00.0
Site name: HD SUPPLY CONSTRUCTION SUPPLY WC0257
Classification: Conditionally Exempt Small Quantity Generator

Date form received by agency: 2009-01-15 00:00:00.0
Site name: HD SUPPLY CONSTRUCTION SUPPLY WC0257
Classification: Small Quantity Generator

Date form received by agency: 2007-07-09 00:00:00.0
Site name: HD SUPPLY CONSTRUCTION SUPPLY WC0257
Classification: Small Quantity Generator

Date form received by agency: 2007-03-20 00:00:00.0
Site name: HD SUPPLY CONSTRUCTION SUPPLY WC0257
Classification: Small Quantity Generator

Hazardous Waste Summary:

. Waste code: D001
. Waste name: IGNITABLE WASTE

. Waste code: D002
. Waste name: CORROSIVE WASTE

. Waste code: D009
. Waste name: MERCURY

. Waste code: D018
. Waste name: BENZENE

. Waste code: D035
. Waste name: METHYL ETHYL KETONE

Violation Status: No violations found

AH157 **BUCHANAN VOLKSWAGEN INC** **SC LUST** **U004254243**
SE **5130 RIVERS AVE** **SC UST** **N/A**
< 1/8 **NORTH CHARLESTON, SC**
0.020 mi.
107 ft. **Site 1 of 4 in cluster AH**

Actual:
28 ft.

Focus Map:
8

LUST:

Name:	BUCHANAN VOLKSWAGEN INC
Address:	5130 RIVERS AVE
City,State,Zip:	NORTH CHARLESTO, SC 29418-8413
Release Number:	1
Facility ID:	14561
Release Status Number:	3
Substance:	PETRO
Tank Owner Company Name:	BUCHANAN VW & MAZDA
Tank Owner Last Name:	BUCHANAN VW & MAZDA
Tank Owner First name:	Not reported
NFA Date:	05/25/2010
Tank Owner City:	GOOSE CREEK
Confirmed Date:	02/08/1994
Release Date:	06/17/1993
EID:	1781034
Local Facility District:	Charleston EQC Office
SCRBCA Class Number:	4BC
Release Fin Type Code:	DS
Qualified:	Y
Release Source:	UST
Local Fac Last Name:	BUCHANAN VOLKSWAGEN INC
Local Fac First Name:	Not reported
User Name:	PADGETJP
Cleanup Initiated Date:	02/08/1994
Prefix:	N
Total Score:	3

LUST:

Release Date:	06/17/1993
Cleanup Complete Date:	Not reported
Depth to Ground Water:	3
Ground Water Flow Direction:	E
Release Number:	1
Confirmed date:	02/08/1994
RP Name:	BUCHANAN VW & MAZDA
RP Address:	1452 COOPERS HAWK DR
RP City:	GOOSE CREEK
RP State:	SC
RP Zip:	29445
SCRBCA Class Code:	CLASS4BC
Project Manager:	PADGETT, JOEL P
Release Fin Type Code:	DS

UST:

Name:	BUCHANAN VOLKSWAGEN INC
Address:	5130 RIVERS AVE
City:	NORTH CHARLESTON
Facility ID:	14561
Permit:	N 14561
Owner:	BUCHANAN VW & MAZDA
Owner Address:	1452 COOPERS HAWK DR

BUCHANAN VOLKSWAGEN INC (Continued) **U004254243**

Owner City, st, zip: GOOSE CREEK SC 29445
Owner Phone: Not reported

Tank ID: 1
Status: **Abandoned**
Capacity: 500
Product: Gasoline
Calcage: Not reported

Name: BUCHANAN VOLKSWAGEN INC
Address: 5130 RIVERS AVE
City: NORTH CHARLESTON

Tank ID: 2
Status: **Abandoned**
Capacity: 500
Product: Motor oil, lube oil, hydraulic oil (new)
Calcage: Not reported

Name: BUCHANAN VOLKSWAGEN INC
Address: 5130 RIVERS AVE
City: NORTH CHARLESTON

Tank ID: 3
Status: **Abandoned**
Capacity: 500
Product: Waste oil, burnt oil, used oil
Calcage: Not reported

AH158 **BUCHANAN VOLKSWAGEN INC** **SC UST** **U004253529**
SE **5130 RIVERS AVE** **N/A**
< 1/8 **NORTH CHARLESTON, SC**
0.020 mi.
107 ft. **Site 2 of 4 in cluster AH**

Actual:
28 ft.

Focus Map:
8

UST:
Name: BUCHANAN VOLKSWAGEN INC
Address: 5130 RIVERS AVE
City: NORTH CHARLESTON
Facility ID: 01098
Permit: N 01098
Owner: BURMAH CASTROL INC
Owner Address: 565 HENDERSON RD
Owner City, st, zip: JACKSONVILLE FL 32236-6220
Owner Phone: Not reported

Tank ID: 1
Status: **Abandoned**
Capacity: 1500
Product: Waste oil, burnt oil, used oil
Calcage: Not reported

AH159 **BUCHANAN VOLKSWAGEN INC** **SC GWCI** **U004017640**
SE **5130 RIVERS AVE** **SC UIC** **N/A**
< 1/8 **NORTH CHARLESTON, SC 29418**
0.020 mi.
107 ft. **Site 3 of 4 in cluster AH**

Actual:
28 ft.

Focus Map:
8

SC GWIC:

Bureau:	BLWM
EAP ID:	Not reported
Solid Waste Permit #:	Not reported
Bureau of Land & Waste Management File #:	Not reported
Permit Number:	14561
WPC Permit:	Not reported
Program:	DUST
Contamination:	PETRO
Petroleum Products:	True
Volatile Organic Compounds:	False
Metals:	False
Nitrates or Potential to Nitrate:	False
Pesticides & Herbicides:	False
Polychlorinated Biphenyls:	False
Base, Neutral, & Acid Extractables:	False
Phenols:	False
Radionuclides Over Max Contaminant Levels:	False
Sources Not In Other Categories:	False
Source:	UST
Underground Storage Tanks:	True
Pits, Ponds, & Lagoons:	False
Spills & Leaks:	False
Landfills:	False
Aboveground Storage Tank:	False
Spray Irrigation:	False
Single-Event Spill:	False
Unpermitted Disposal:	False
Septic Tank/Tile Field:	False
Substances Not In Other Categories:	False
Sources of Contamination Undetermined:	False
Assessment:	No
Monitoring:	No
Remediation:	Yes
Surface Impact:	No
Drinking Water Well Impact:	No
Remarks:	Site ID # 14561. RBCA Classification 3BA4. Active corrective action.

UIC:

Name:	BUCHANAN VOLKSWAGEN INC
Address:	5130 RIVERS AVE
City,State,Zip:	NORTH CHARLESTON, SC 29418-8413
Permit Number:	SCHE03000542
Permit Holder:	SEI ENVIRONMENTAL INC
Former Permit Number:	665
Activity:	Inactive
Disposition:	Closed

AH160 **BUCHANAN VOLKSWAGEN INC** **SC RCR** **S119014874**
SE **5130 RIVERS AVE** **N/A**
< 1/8 **NORTH CHARLES, SC 29418**
0.020 mi.
107 ft. **Site 4 of 4 in cluster AH**

Actual: **28 ft.**
Focus Map: **8**

RCR:

Name:	BUCHANAN VOLKSWAGEN INC
Address:	5130 RIVERS AVE
City,State,Zip:	NORTH CHARLES, SC 29418-8413
Entity Responsibility:	Not reported
Region:	Not reported
Tax Id:	472-12-00-120
Latitude:	32.88739
Longitude:	-80.00935
Tracking Number:	14561
Regulatory Program:	Not reported
Reported:	06/17/93
CU-MCL:	05/25/10
Unit Type:	Not reported
Unit Number/Letter:	Not reported
Area/Acres:	Not reported
Affected Media:	Not reported
Site/Unit:	Not reported
Condtions:	Not reported
Associated Response/Corrective Action:	Not reported
Associated Chemicals Requiring:	Not reported

E161 **FAST POINT 53 DBA SCOTCHMAN 17** **SC LUST** **U004254779**
ESE **5995 RIVERS AVE** **SC UST** **N/A**
< 1/8 **NORTH CHARLESTON, SC** **SC Financial Assurance**
0.021 mi.
109 ft. **Site 8 of 11 in cluster E**

Actual: **42 ft.**
Focus Map: **4**

LUST:

Name:	FAST POINT 53 DBA SCOTCHMAN 17
Address:	5995 RIVERS AVE
City,State,Zip:	NORTH CHARLESTO, SC 29406
Release Number:	1
Facility ID:	01723
Release Status Number:	Not reported
Substance:	PETRO
Tank Owner Company Name:	FAST POINT FOOD STORES IN
Tank Owner Last Name:	Not reported
Tank Owner First name:	Not reported
NFA Date:	05/15/2006
Tank Owner City:	Not reported
Confirmed Date:	Not reported
Release Date:	12/23/1991
EID:	Not reported
Local Facility District:	Not reported
SCRBCA Class Number:	Not reported
Release Fin Type Code:	Not reported
Qualified:	Not reported
Release Source:	Not reported
Local Fac Last Name:	Not reported
Local Fac First Name:	Not reported
User Name:	PADGETJP
Cleanup Initiated Date:	06/25/1992
Prefix:	Not reported

FAST POINT 53 DBA SCOTCHMAN 17 (Continued) **U004254779**

Total Score: 4

LUST:

Release Date:	12/23/1991
Cleanup Complete Date:	Not reported
Depth to Ground Water:	6
Ground Water Flow Direction:	W
Release Number:	1
Confirmed date:	06/25/1992
RP Name:	WORSLEY COMPANIES INC
RP Address:	1410 COMMONWEALTH DR #202
RP City:	WILMINGTON
RP State:	NC
RP Zip:	28403
SCRBCA Class Code:	CLASS2AA
Project Manager:	PADGETT, JOEL P
Release Fin Type Code:	WS

UST:

Name:	FAST POINT 53 DBA SCOTCHMAN 17
Address:	5995 RIVERS AVE
City:	NORTH CHARLESTON
Facility ID:	01723
Permit:	R 01723
Owner:	FAST POINT FOOD STORES INC
Owner Address:	2811 REIDVILLE RD STE 16
Owner City, st, zip:	SPARTANBURG SC 29301-3227
Owner Phone:	864-587-1009
Tank ID:	1
Status:	**Abandoned**
Capacity:	10000
Product:	Gasoline
Calcage:	25
Name:	FAST POINT 53 DBA SCOTCHMAN 17
Address:	5995 RIVERS AVE
City:	NORTH CHARLESTON
Tank ID:	2
Status:	**Abandoned**
Capacity:	10000
Product:	Gasoline
Calcage:	25
Name:	FAST POINT 53 DBA SCOTCHMAN 17
Address:	5995 RIVERS AVE
City:	NORTH CHARLESTON
Tank ID:	3
Status:	**Abandoned**
Capacity:	10000
Product:	Gasoline
Calcage:	25
Name:	FAST POINT 53 DBA SCOTCHMAN 17

FAST POINT 53 DBA SCOTCHMAN 17 (Continued) **U004254779**

Address: 5995 RIVERS AVE
City: NORTH CHARLESTON

Tank ID: 4
Status: Abandoned
Capacity: 560
Product: Waste oil, burnt oil, used oil
Calcage: 25

SC Financial Assurance 3:
Name: FAST POINT 53 DBA SCOTCHMAN 17
Address: 5995 RIVERS AVE
City,State,Zip: NORTH CHARLESTON, SC 29406
Owner Name: FAST POINT FOOD STORES INC
Owner Address: 2811 REIDVILLE RD STE 16
Owner City: SPARTANBURG
Owner State: SC
Owner Zip: 29301-3227
Mechanism: Guarantee
Date Expired: 10/1/2005
Bill: 0

E162 **FAST POINT 53 DBA SCOTCHMAN 17** **SC RCR U004018099**
ESE **5995 RIVERS AVE** **SC GWCI N/A**
< 1/8 **NORTH CHARLESTO, SC 29406** **SC UIC**
0.021 mi.
109 ft. **Site 9 of 11 in cluster E**

Actual:
42 ft.

Focus Map:
4

RCR:
Name: FAST POINT 53 DBA SCOTCHMAN
Address: 5995 RIVERS AVE
City,State,Zip: NORTH CHARLES, SC 29406
Entity Responsibility: Not reported
Region: Not reported
Tax Id: 472-03-00-096
Latitude: 32.90427
Longitude: -80.02095
Tracking Number: 01723
Regulatory Program: Not reported
Reported: 12/23/91
CU-MCL: 09/15/05
Unit Type: Not reported
Unit Number/Letter: Not reported
Area/Acres: Not reported
Affected Media: Not reported
Site/Unit: Not reported
Condtions: Not reported
Associated Response/Corrective Action: Not reported
Associated Chemicals Requiring: Not reported

SC GWIC:
Bureau: BLWM
EAP ID: Not reported
Solid Waste Permit #: Not reported
Bureau of Land & Waste Management File #: Not reported
Permit Number: 01723
WPC Permit: Not reported

FAST POINT 53 DBA SCOTCHMAN 17 (Continued) **U004018099**

Program:	DUST
Contamination:	PETRO
Petroleum Products:	True
Volatile Organic Compounds:	False
Metals:	False
Nitrates or Potential to Nitrate:	False
Pesticides & Herbicides:	False
Polychlorinated Biphenyls:	False
Base, Neutral, & Acid Extractables:	False
Phenols:	False
Radionuclides Over Max Contaminant Levels:	False
Sources Not In Other Categories:	False
Source:	UST
Underground Storage Tanks:	True
Pits, Ponds, & Lagoons:	False
Spills & Leaks:	False
Landfills:	False
Aboveground Storage Tank:	False
Spray Irrigation:	False
Single-Event Spill:	False
Unpermitted Disposal:	False
Septic Tank/Tile Field:	False
Substances Not In Other Categories:	False
Sources of Contamination Undetermined:	False
Assessment:	No
Monitoring:	No
Remediation:	Yes
Surface Impact:	No
Drinking Water Well Impact:	No
Remarks:	Site ID # 01723. RBCA Classification 2AA4. Active corrective action.

UIC:

Name:	SCOTCHMAN 171
Address:	5995 RIVERS AVE
City,State,Zip:	NORTH CHARLESTON, SC 29406
Permit Number:	SCHE03000370
Permit Holder:	CENAMA INC
Former Permit Number:	492
Activity:	Inactive
Disposition:	Closed

E163 **MIZZELLS INCORPORATED** **EDR Hist Auto** **1021114518**
ESE **5995 RIVERS AVE** **N/A**
< 1/8 **CHARLESTON, SC 29418**
0.021 mi.
109 ft. **Site 10 of 11 in cluster E**

Actual: EDR Hist Auto
42 ft.

Focus Map:
4

Year:	Name:	Type:
1986	MIZZELLS INCORPORATED	General Automotive Repair Shops
1987	MIZZELLS INCORPORATED	General Automotive Repair Shops
1988	MIZZELLS INCORPORATED	Gasoline Service Stations
1989	MIZZELLS INCORPORATED	Gasoline Service Stations
1990	MIZZELLS INCORPORATED	Gasoline Service Stations
1991	MIZZELLS INCORPORATED	Gasoline Service Stations
1992	MIZZELLS INCORPORATED	Gasoline Service Stations

MIZZELLS INCORPORATED (Continued) **1021114518**

1993	MIZZELLS INCORPORATED	Gasoline Service Stations
1994	MIZZELLS INCORPORATED	Gasoline Service Stations
1995	MIZZELLS INCORPORATED	Gasoline Service Stations

E164 **FUEL EXPRESS 2** **SC UST** **U004255160**
ESE **5995 RIVERS AVE** **SC Financial Assurance** **N/A**
< 1/8 **NORTH CHARLESTON, SC**
0.021 mi.
109 ft. **Site 11 of 11 in cluster E**

Actual:
42 ft.

Focus Map:
4

UST:

Name:	FUEL EXPRESS 2
Address:	5995 RIVERS AVE
City:	NORTH CHARLESTON
Facility ID:	18913
Permit:	P 18913
Owner:	PATEL, BHAGWANDAS P
Owner Address:	1803 BUSH RIVER RD
Owner City, st, zip:	COLUMBIA SC 29210
Owner Phone:	843-343-2259
Tank ID:	1
Status:	**Currently in Use**
Capacity:	12000
Product:	Gasoline RUL
Calcage:	0
Name:	FUEL EXPRESS 2
Address:	5995 RIVERS AVE
City:	NORTH CHARLESTON
Tank ID:	2
Status:	**Currently in Use**
Capacity:	4000
Product:	Gasoline Super/Prem
Calcage:	0

SC Financial Assurance 3:

Name:	FUEL EXPRESS 2
Address:	5995 RIVERS AVE
City,State,Zip:	NORTH CHARLESTON, SC 29406
Owner Name:	PATEL, BHAGWANDAS P
Owner Address:	1803 BUSH RIVER RD
Owner City:	COLUMBIA
Owner State:	SC
Owner Zip:	29210
Mechanism:	Self Insurance 280.101
Date Expired:	1/7/2020
Bill:	2

AI165 **RSFH SAINT FRANCIS HOSPITAL** **RCRA-SQG** **1014927707**
South **2095 HENRY TECKLENBRG DR** **FINDS** **SCR000773168**
< 1/8 **CHARLESTON, SC 29414** **ECHO**
0.022 mi.
116 ft. **Site 1 of 2 in cluster AI**

Actual:
12 ft.

Focus Map:
19

RCRA-SQG:

Date form received by agency:	2019-02-01 00:00:00.0
Facility name:	RSFH SAINT FRANCIS HOSPITAL
Facility address:	2095 HENRY TECKLENBRG DR CHARLESTON, SC 29414
EPA ID:	SCR000773168
Mailing address:	HENRY TECKLENBURG DR CHARLESTON, SC 29414
Contact:	JIMMY WILKERSON
Contact address:	CALHOUN ST CHARLESTON, SC 29401
Contact country:	US
Contact telephone:	843-724-1963
Contact email:	JIMMY.WILKERSON@RSFH.COM
EPA Region:	04
Land type:	Private
Classification:	Small Small Quantity Generator
Description:	Handler: generates more than 100 and less than 1000 kg of hazardous waste during any calendar month and accumulates less than 6000 kg of hazardous waste at any time; or generates 100 kg or less of hazardous waste during any calendar month, and accumulates more than 1000 kg of hazardous waste at any time

Owner/Operator Summary:

Owner/operator name:	ROPER SAINT FRANCIS HEALTHCARE
Owner/operator address:	CALHOUN ST CHARLESTON, SC 29401
Owner/operator country:	US
Owner/operator telephone:	Not reported
Owner/operator email:	Not reported
Owner/operator fax:	Not reported
Owner/operator extension:	Not reported
Legal status:	Private
Owner/Operator Type:	Owner
Owner/Op start date:	2014-05-13 00:00:00.
Owner/Op end date:	Not reported

Owner/operator name:	BON SECOURS ROPER ST FRANCIS HEALTHCARE
Owner/operator address:	HENR TECKLENBURG DR CHARLESTON, SC 29414
Owner/operator country:	US
Owner/operator telephone:	843-724-2139
Owner/operator email:	Not reported
Owner/operator fax:	Not reported
Owner/operator extension:	Not reported
Legal status:	Private
Owner/Operator Type:	Operator
Owner/Op start date:	2011-11-09 00:00:00.
Owner/Op end date:	Not reported

Owner/operator name:	BON SECOURS ROPER ST FRANCIS HEALTHCARE
Owner/operator address:	HENR TECKLENBURG DR CHARLESTON, SC 29414

RSFH SAINT FRANCIS HOSPITAL (Continued) **1014927707**

Owner/operator country: US
Owner/operator telephone: 843-724-2139
Owner/operator email: Not reported
Owner/operator fax: Not reported
Owner/operator extension: Not reported
Legal status: Private
Owner/Operator Type: Owner
Owner/Op start date: 2011-11-09 00:00:00.
Owner/Op end date: Not reported

Handler Activities Summary:
U.S. importer of hazardous waste: No
Mixed waste (haz. and radioactive): No
Recycler of hazardous waste: No
Transporter of hazardous waste: No
Treater, storer or disposer of HW: No
Underground injection activity: No
On-site burner exemption: No
Furnace exemption: No
Used oil fuel burner: No
Used oil processor: No
User oil refiner: No
Used oil fuel marketer to burner: No
Used oil Specification marketer: No
Used oil transfer facility: No
Used oil transporter: No

Historical Generators:
Date form received by agency: 2018-01-26 00:00:00.0
Site name: RSFH SAINT FRANCIS HOSPITAL
Classification: Small Quantity Generator

Date form received by agency: 2015-01-20 00:00:00.0
Site name: RSFH SAINT FRANCIS HOSPITAL
Classification: Small Quantity Generator

Date form received by agency: 2014-05-13 00:00:00.0
Site name: RSFH SAINT FRANCIS HOSPITAL
Classification: Small Quantity Generator

Date form received by agency: 2013-06-19 00:00:00.0
Site name: RSFH SAINT FRANCIS HOSPITAL
Classification: Small Quantity Generator

Date form received by agency: 2012-02-10 00:00:00.0
Site name: BON SECOURS ST FRANCIS HOSPITAL
Classification: Small Quantity Generator

Date form received by agency: 2011-11-09 00:00:00.0
Site name: BON SECOURS ST FRANCIS XAVIEN HOSPITAL
Classification: Small Quantity Generator

Hazardous Waste Summary:

. Waste code: D001
. Waste name: IGNITABLE WASTE

RSFH SAINT FRANCIS HOSPITAL (Continued) **1014927707**

. Waste code: D002
. Waste name: CORROSIVE WASTE

. Waste code: D003
. Waste name: REACTIVE WASTE

. Waste code: D004
. Waste name: ARSENIC

. Waste code: D007
. Waste name: CHROMIUM

. Waste code: D009
. Waste name: MERCURY

. Waste code: D010
. Waste name: SELENIUM

. Waste code: D011
. Waste name: SILVER

. Waste code: D022
. Waste name: CHLOROFORM

. Waste code: D024
. Waste name: M-CRESOL

. Waste code: D026
. Waste name: CRESOL

. Waste code: F001
. Waste name: THE FOLLOWING SPENT HALOGENATED SOLVENTS USED IN DEGREASING: TETRACHLOROETHYLENE, TRICHLORETHYLENE, METHYLENE CHLORIDE, 1,1,1-TRICHLOROETHANE, CARBON TETRACHLORIDE AND CHLORINATED FLUOROCARBONS; ALL SPENT SOLVENT MIXTURES/BLENDS USED IN DEGREASING CONTAINING, BEFORE USE, A TOTAL OF TEN PERCENT OR MORE (BY VOLUME) OF ONE OR MORE OF THE ABOVE HALOGENATED SOLVENTS OR THOSE SOLVENTS LISTED IN F002, F004, AND F005; AND STILL BOTTOMS FROM THE RECOVERY OF THESE SPENT SOLVENTS AND SPENT SOLVENT MIXTURES.

. Waste code: F002
. Waste name: THE FOLLOWING SPENT HALOGENATED SOLVENTS: TETRACHLOROETHYLENE, METHYLENE CHLORIDE, TRICHLOROETHYLENE, 1,1,1-TRICHLOROETHANE, CHLOROBENZENE, 1,1,2-TRICHLORO-1,2,2-TRIFLUOROETHANE, ORTHO-DICHLOROBENZENE, TRICHLOROFLUOROMETHANE, AND 1,1,2, TRICHLOROETHANE; ALL SPENT SOLVENT MIXTURES/BLENDS CONTAINING, BEFORE USE, A TOTAL OF TEN PERCENT OR MORE (BY VOLUME) OF ONE OR MORE OF THE ABOVE HALOGENATED SOLVENTS OR THOSE SOLVENTS LISTED IN F001, F004, AND F005; AND STILL BOTTOMS FROM THE RECOVERY OF THESE SPENT SOLVENTS AND SPENT SOLVENT MIXTURES.

. Waste code: F003
. Waste name: THE FOLLOWING SPENT NONHALOGENATED SOLVENTS: XYLENE, ACETONE, ETHYL ACETATE, ETHYL BENZENE, ETHYL ETHER, METHYL ISOBUTYL KETONE, N-BUTYL ALCOHOL, CYCLOHEXANONE, AND METHANOL; ALL SPENT SOLVENT MIXTURES/BLENDS CONTAINING, BEFORE USE, ONLY THE ABOVE SPENT NONHALOGENATED SOLVENTS; AND ALL SPENT SOLVENT MIXTURES/BLENDS

RSFH SAINT FRANCIS HOSPITAL (Continued) **1014927707**

CONTAINING, BEFORE USE, ONE OR MORE OF THE ABOVE NONHALOGENATED SOLVENTS, AND A TOTAL OF TEN PERCENT OR MORE (BY VOLUME) OF ONE OR MORE OF THOSE SOLVENTS LISTED IN F001, F002, F004, AND F005; AND STILL BOTTOMS FROM THE RECOVERY OF THESE SPENT SOLVENTS AND SPENT SOLVENT MIXTURES.

. Waste code: F005
. Waste name: THE FOLLOWING SPENT NONHALOGENATED SOLVENTS: TOLUENE, METHYL ETHYL KETONE, CARBON DISULFIDE, ISOBUTANOL, PYRIDINE, BENZENE, 2-ETHOXYETHANOL, AND 2-NITROPROPANE; ALL SPENT SOLVENT MIXTURES/BLENDS CONTAINING, BEFORE USE, A TOTAL OF TEN PERCENT OR MORE (BY VOLUME) OF ONE OR MORE OF THE ABOVE NONHALOGENATED SOLVENTS OR THOSE SOLVENTS LISTED IN F001, F002, OR F004; AND STILL BOTTOMS FROM THE RECOVERY OF THESE SPENT SOLVENTS AND SPENT SOLVENT MIXTURES.

. Waste code: P001
. Waste name: 2H-1-BENZOPYRAN-2-ONE, 4-HYDROXY-3-(3-OXO-1-PHENYLBUTYL)-, & SALTS, WHEN PRESENT AT CONCENTRATIONS GREATER THAN 0.3% (OR) WARFARIN, & SALTS, WHEN PRESENT AT CONCENTRATIONS GREATER THAN 0.3%

. Waste code: P012
. Waste name: ARSENIC OXIDE AS2O3 (OR) ARSENIC TRIOXIDE

. Waste code: P075
. Waste name: NICOTINE, & SALTS (OR) PYRIDINE, 3-(1-METHYL-2-PYRROLIDINYL)-,(S)-, & SALTS

. Waste code: P188
. Waste name: BENZOIC ACID, 2-HYDROXY-, COMPD. WITH (3AS-CIS)-1,2,3,3A,8,8A-HEXAHYDRO-1,3A,8-TRIMETHYLPYRROLO[2,3-B]INDOL-5-YL METHYLCARBAMATE ESTER (1:1) (OR) PHYSOSTIGMINE SALICYLATE

. Waste code: U010
. Waste name: AZIRINO [2',3':3,4]PYRROLO[1,2-A]INDOLE-4,7-DIONE, 6-AMINO-8-[[(AMINOCARBONYL)OXY]METHYL]-1,1A,2,8,8A,8B-HEXAHYDRO-8A-METHOXY-5-METHYL-, [1AS-(1AALPHA, 8BETA, 8AALPHA, 8BALPHA)]- (OR) MITOMYCIN C

. Waste code: U112
. Waste name: ACETIC ACID, ETHYL ESTER (I) (OR) ETHYL ACETATE (I)

. Waste code: U200
. Waste name: RESERPINE (OR) YOHIMBAN-16-CARBOXYLIC ACID, 11,17-DIMETHOXY-18-[(3,4,5-TRIMETHOXYBENZOYL)OXY]-, METHYL ESTER, (3BETA, 16BETA, 17ALPHA, 18BETA, 20ALPHA)-

. Waste code: U205
. Waste name: SELENIUM SULFIDE (OR) SELENIUM SULFIDE SES2 (R,T)

. Waste code: U206
. Waste name: D-GLUCOSE, 2-DEOXY-2-[[(METHYLNITROSOAMINO)-CARBONYL]AMINO]- (OR) GLUCOPYRANOSE, 2-DEOXY-2-(3-METHYL-3-NITROSOUREIDO)-,D- (OR) STREPTOZOTOCIN

Violation Status: No violations found

FINDS:
Registry ID: 110044831652

RSFH SAINT FRANCIS HOSPITAL (Continued) **1014927707**

Facility URL: http://ofmpub.epa.gov/enviro/fii_query_detail.disp_program_facility?p_registry_id=110044831652

Environmental Interest/Information System:
RCRAInfo is a national information system that supports the Resource Conservation and Recovery Act (RCRA) program through the tracking of events and activities related to facilities that generate, transport, and treat, store, or dispose of hazardous waste. RCRAInfo allows RCRA program staff to track the notification, permit, compliance, and corrective action activities required under RCRA.

Click this hyperlink while viewing on your computer to access additional FINDS: detail in the EDR Site Report.

ECHO:
Envid: 1014927707
Registry ID: 110044831652
DFR URL: http://echo.epa.gov/detailed-facility-report?fid=110044831652

AI166 **BON ST. FRANCIS HOSPITAL** **SC AST** **A100200409**
South **2095 HENRY TECKLENBURG DR.** **N/A**
< 1/8 **CHARLESTON, SC 29414**
0.022 mi.
116 ft. **Site 2 of 2 in cluster AI**

Actual:
12 ft.

Focus Map:
19

AST:

Facility ID:	1756
District:	Trident
Mailing Addr:	Not reported
Mailing City,St,Zip:	Charleston, SC 29414-
Facility Manager:	Larry Farnsworth
Manager Phone:	8434021168
Facility office location:	2095 Henry Tecklenburg Dr.
Facility phone number:	8434021000
Facility manager Ext:	Not reported
Tank A-How many of size < 250 glns:	0
Tank B-How many of size 250-1000 glns:	0
Tank C-How many of size 1001-2000 glns:	0
Tank D-How many of size 2001-10000 glns:	0
Tank E-How many of size 10001-42000 glns:	3
Tank F-How many of size 42001-250000 glns:	0
Tank G-How many of size 250001-1000000 glns:	0
Tank H-How many of size 10000001-4000000 glns:	0
Tank I-How many of size >4000000 glns:	0
Total site capacity 661-2,000 glns:	False
Total site capacity 2001-10,000 glns:	False
Total site capacity 10,001-42,000 glns:	True
Total site capacity 42,001-100,000 glns:	False
Total site capacity 100,001-250,000 glns:	False
Total site capacity 250,001-1,000,000 glns:	False
Total site capacity 1,000,001-5,000,000 glns:	False
Total site capacity 5,000,0001-10,000,000 glns:	False
Total site capacity >10,000,000 glns:	False
Actual storage amount in gallons:	40000.00000
NAICS code:	39.00000
Is this a registered terminal facility?:	False
If not, does it need to be registered?:	False
Earthen containment:	False
Asphalt containment:	False

BON ST. FRANCIS HOSPITAL (Continued) **A100200409**

Liner:	False
Concrete floor and walls:	False
Concrete walls, earth floor:	False
Block walls, concrete floor:	False
Block walls, earthen floor:	False
Double wall tank:	True
Does containment need repair?:	False
GPS unit make/model:	Trimble XRS
GPS mode uncorrected,Radio beacon,Satellite corrected:	Sat - DGPS
Lat/Long:	32 48 28.35 -80 02 34.57
Date data was collected:	02/13/03
Comments:	total estimate

167
WSW
< 1/8
0.023 mi.
122 ft.

Actual:
29 ft.

Focus Map:
8

CHARLESTON BOAT CENTER
5133 RIVERS AVE
NORTH CHARLESTON, SC

SC SHWS **U004154265**
SC LUST **N/A**
SC UST
SC AUL
SC VCP
SC BROWNFIELDS
SC ALLSITES

SHWS:

Name:	CHARLESTON BOAT/NASON MEDICAL CENTER
Address:	5133 RIVERS AVE
City,State,Zip:	NORTH CHARLESTON, SC 29406-6338
EPA ID:	SCS123457215

LUST:

Name:	CHARLESTON BOAT CENTER
Address:	5133 RIVERS AVE
City,State,Zip:	NORTH CHARLESTO, SC 29405
Release Number:	1
Facility ID:	19513
Release Status Number:	3
Substance:	PETROL
Tank Owner Company Name:	NORTON, H
Tank Owner Last Name:	NORTON
Tank Owner First name:	H
NFA Date:	10/13/2014
Tank Owner City:	MONCKS CORNER
Confirmed Date:	04/14/2010
Release Date:	12/05/1990
EID:	55962540
Local Facility District:	Charleston EQC Office
SCRBCA Class Number:	3BF
Release Fin Type Code:	DS
Qualified:	Y
Release Source:	UST
Local Fac Last Name:	CHARLESTON BOAT CENTER
Local Fac First Name:	Not reported
User Name:	DUNNRA
Cleanup Initiated Date:	04/14/2010
Prefix:	N
Total Score:	3

LUST:

Release Date:	12/05/1990
Cleanup Complete Date:	Not reported

CHARLESTON BOAT CENTER (Continued) **U004154265**

Depth to Ground Water:	5.780
Ground Water Flow Direction:	S
Release Number:	1
Confirmed date:	04/14/2010
RP Name:	NORTON
RP Address:	1018 LIVE OAK AVE
RP City:	MONCKS CORNER
RP State:	SC
RP Zip:	29461-7029
SCRBCA Class Code:	CLASS3BF
Project Manager:	SHRADER, ART A
Release Fin Type Code:	WS

UST:

Name:	CHARLESTON BOAT CENTER
Address:	5133 RIVERS AVE
City:	NORTH CHARLESTON
Facility ID:	19513
Permit:	N 19513
Owner:	NORTON, H P
Owner Address:	1018 LIVE OAK AVE
Owner City, st, zip:	MONCKS CORNER SC 29461-7029
Owner Phone:	843-761-2463

Tank ID:	1
Status:	**Abandoned**
Capacity:	500
Product:	Gasoline
Calcage:	0

Name:	CHARLESTON BOAT/NASON MEDICAL CENTER
Address:	5133 RIVERS AVE
Address 2:	Not reported
City,State,Zip:	NORTH CHARLESTON, SC 29406-6338

NORTH CHARLESTON, SC 29406-6338:

Owner:	BANKFIELD HOLDING COMPANY LLC;RIVER ONE LLC
Latitude / Longitude:	32.88731 / -80.01105
Project Status:	COMP
Execute Date:	06/28/2010
Restriction File Date:	11/02/2010
Cleanup Contract Complete Date:	02/16/2012
Project Complete Date:	02/16/2012
File Number:	57837
Land Use Restriction:	SOIL GW;SOIL GW
Contamination on Site:	Metals, Base Neutral Acid Extractables
Brownfield Type:	Not reported
Fund 128(A) Utilized:	No
Respond Action Planned:	No
Acreage:	1.3

VCP:

Name:	CHARLESTON BOAT/NASON MEDICAL CENTER
Address:	5133 RIVERS AVE
City,State,Zip:	NORTH CHARLESTON, SC 29406-6338
Person Company:	BANKFIELD HOLDING COMPANY LLC

CHARLESTON BOAT CENTER (Continued) **U004154265**

Prim Address 1:	205 GOLF RD
Prim Address 2:	Not reported
Prim City:	SUMMERVILLE
Prim State:	SC
Prim Zip:	29483
Type Brownfield:	Not reported
Contact:	ROBERT T. HAMILTON
Status code:	COMP
File Number:	57837
Exec Date:	28-Jun-10
Contract Mailed Date:	25-Mar-10
Date Terminated:	Not reported
Contract #:	10-5864-NRP
Contract Type:	NRP
Contract Manager:	OVERCASH JO CHERIE C
Acreage:	1.3
COC Issued Date:	16-Feb-12
RC Executed Date:	28-Jun-10
I C Received:	2-Mar-10
Workplan Due:	Not reported
Workplan Receive:	Not reported
Workplan Reviewed:	Not reported
Workplan Approved:	Not reported
Report Receive:	11-May-10
Report Reviewed:	Not reported
Report Approved:	Not reported
Cap Approved:	Not reported

Name:	CHARLESTON BOAT/NASON MEDICAL CENTER
Address:	5133 RIVERS AVE
City,State,Zip:	NORTH CHARLESTON, SC 29406-6338
Person Company:	RIVER ONE LLC
Prim Address 1:	205 GOLF RD
Prim Address 2:	Not reported
Prim City:	SUMMERVILLE
Prim State:	SC
Prim Zip:	29483
Type Brownfield:	Not reported
Contact:	ROBERT T. HAMILTON
Status code:	COMP
File Number:	57837
Exec Date:	19-Jan-12
Contract Mailed Date:	Not reported
Date Terminated:	Not reported
Contract #:	10-5864-NRP
Contract Type:	NRP
Contract Manager:	OVERCASH JO CHERIE C
Acreage:	Not reported
COC Issued Date:	16-Feb-12
RC Executed Date:	28-Jun-10
I C Received:	Not reported
Workplan Due:	Not reported
Workplan Receive:	Not reported
Workplan Reviewed:	Not reported
Workplan Approved:	Not reported
Report Receive:	Not reported
Report Reviewed:	Not reported

CHARLESTON BOAT CENTER (Continued) **U004154265**

Report Approved: Not reported
Cap Approved: Not reported

SC BROWNFIELD:

Name:	CHARLESTON BOAT/NASON MEDICAL CENTER
Address:	5133 RIVERS AVE
City,State,Zip:	NORTH CHARLESTON, SC 29406-6338
Contract Number:	10-5864-NRP
Contract Type:	NRP
File Number:	57837
Contract Manager:	OVERCASH JO CHERIE C
Person Company:	BANKFIELD HOLDING COMPANY LLC
Primary Address1:	205 GOLF RD
Primary Address2:	Not reported
Primary City:	SUMMERVILLE
Primary State Code:	SC
Primary Zip Code:	29483
Type Brownfield:	Not reported
Acreage:	1.3
Contract Executed:	28-Jun-10
COC Date Issued:	16-Feb-12
RC Executed:	28-Jun-10
Contact:	ROBERT T. HAMILTON
Status Code:	COMP
IC Received:	2-Mar-10
Workplan Due:	Not reported
Workplan Received:	Not reported
Workplan Reviewed:	Not reported
Workplan Approved:	Not reported
Report Received:	11-May-10
Report Reviewed:	Not reported
Report Approved:	Not reported
Cap Approved:	Not reported
Contract Mailed:	25-Mar-10
Date Terminated:	Not reported

Name:	CHARLESTON BOAT/NASON MEDICAL CENTER
Address:	5133 RIVERS AVE
City,State,Zip:	NORTH CHARLESTON, SC 29406-6338
Contract Number:	10-5864-NRP
Contract Type:	NRP
File Number:	57837
Contract Manager:	OVERCASH JO CHERIE C
Person Company:	RIVER ONE LLC
Primary Address1:	205 GOLF RD
Primary Address2:	Not reported
Primary City:	SUMMERVILLE
Primary State Code:	SC
Primary Zip Code:	29483
Type Brownfield:	Not reported
Acreage:	Not reported
Contract Executed:	19-Jan-12
COC Date Issued:	16-Feb-12
RC Executed:	28-Jun-10
Contact:	ROBERT T. HAMILTON
Status Code:	COMP
IC Received:	Not reported

CHARLESTON BOAT CENTER (Continued) **U004154265**

Workplan Due:	Not reported
Workplan Received:	Not reported
Workplan Reviewed:	Not reported
Workplan Approved:	Not reported
Report Received:	Not reported
Report Reviewed:	Not reported
Report Approved:	Not reported
Cap Approved:	Not reported
Contract Mailed:	Not reported
Date Terminated:	Not reported

ALLSITES:

Name:	CHARLESTON BOAT/NASON MEDICAL CENTER
Address:	5133 RIVERS AVE
City,State,Zip:	NORTH CHARLESTON, SC 29406-6338
Brownfield:	Not reported
Brownfield Type:	Not reported
Funds Used:	No
Resp Action:	No
Permit Number:	Not reported
Program:	Not reported
Owner:	BANKFIELD HOLDING COMPANY LLC;RIVER ONE LLC
Project Status Code:	COMP
Execute Date:	06/28/2010
Restrictions Filed Date:	11/2/2010
Cleanup Contract Complete Date:	02/16/2012
Project Complete Date:	2/16/2012
File Number:	57837
Land Use Restriction:	SOIL GW;SOIL GW
Contamination On Site:	Metals, Base Neutral Acid Extractables
Acreage:	1.3
Soil Contamination Desc:	Not reported
Soil COCS:	Not reported
SW Sed Contamination Desc:	Not reported
SW COCS:	Not reported
GW Contamination Desc:	Not reported
GW COCS:	Not reported
Air Contamination Desc:	Not reported
Air COCS:	Not reported
Lat:	32.88731
Long:	-80.01105

AA168 **COMPLETE CORNER** **EDR Hist Auto** **1021248605**
SSE **2130 N BOLAND CIR** **N/A**
< 1/8 **NORTH CHARLESTON, SC 29406**
0.023 mi.
123 ft. **Site 2 of 2 in cluster AA**

Actual: EDR Hist Auto
58 ft.

Focus Map: Year: Name: Type:
4 2007 COMPLETE CORNER Gasoline Service Stations
2008 COMPLETE CORNER Gasoline Service Stations

AJ169 **CHARLESTON COIN CENTER** **SC LUST** **U004017997**
WSW **2399 AIRPARK RD** **SC UST** **N/A**
< 1/8 **NORTH CHARLESTON, SC**
0.024 mi.
127 ft. **Site 1 of 2 in cluster AJ**

Actual:
55 ft.

Focus Map:
4

LUST:

Name:	CHARLESTON COIN CENTER
Address:	2399 AIRPARK RD
City,State,Zip:	NORTH CHARLESTO, SC 29406
Release Number:	1
Facility ID:	16630
Release Status Number:	Not reported
Substance:	PETRO
Tank Owner Company Name:	AMERICAN DEVELOPMENT C
Tank Owner Last Name:	AMERICAN DEVELOPMENT CORP
Tank Owner First name:	Not reported
NFA Date:	04/14/1995
Tank Owner City:	CHARLESTON
Confirmed Date:	10/28/1993
Release Date:	10/28/1993
EID:	1792190
Local Facility District:	Charleston EQC Office
SCRBCA Class Number:	Not reported
Release Fin Type Code:	UNK
Qualified:	Not reported
Release Source:	UST
Local Fac Last Name:	CHARLESTON COIN CENTER
Local Fac First Name:	Not reported
User Name:	MINERRS
Cleanup Initiated Date:	10/28/1993
Prefix:	U
Total Score:	Not reported

UST:

Name:	CHARLESTON COIN CENTER
Address:	2399 AIRPARK RD
City:	NORTH CHARLESTON
Facility ID:	16630
Permit:	U 16630
Owner:	AMERICAN DEVELOPMENT CORP
Owner Address:	1930 HANAHAN RD
Owner City, st, zip:	CHARLESTON SC 29406-5810
Owner Phone:	843-572-0010
Tank ID:	1
Status:	**Abandoned**
Capacity:	2000
Product:	Fuel oil
Calcage:	25
Name:	CHARLESTON COIN CENTER
Address:	2399 AIRPARK RD
City:	NORTH CHARLESTON
Tank ID:	2
Status:	**Abandoned**
Capacity:	Not reported
Product:	Multiple hydrocarbons

CHARLESTON COIN CENTER (Continued) **U004017997**

Calcage: 25

AJ170 **AMERICAN DEVELOPMENT CORP** **RCRA NonGen / NLR** **1000359014**
WSW **2399 AIR PARK RD** **SCD062701487**
< 1/8 **CHARLESTON, SC 29405**
0.024 mi.
127 ft. **Site 2 of 2 in cluster AJ**

Actual:
55 ft.

Focus Map:
4

RCRA NonGen / NLR:
Date form received by agency: 1980-11-21 00:00:00.0
Facility name: AMERICAN DEVELOPMENT CORP
Facility address: 2399 AIR PARK RD
CHARLESTON, SC 29405
EPA ID: SCD062701487
Mailing address: AIR PARK RD
CHARLESTON, SC 29405
Contact: ANDREW NOLAND
Contact address: 2399 AIR PARK RD
CHARLESTON, SC 29405
Contact country: US
Contact telephone: 803-744-4241
Contact email: Not reported
EPA Region: 04
Classification: Non-Generator
Description: Handler: Non-Generators do not presently generate hazardous waste

Owner/Operator Summary:
Owner/operator name: OPERNAME
Owner/operator address: OPERSTREET
OPERCITY, WY 99999
Owner/operator country: Not reported
Owner/operator telephone: 404-555-1212
Owner/operator email: Not reported
Owner/operator fax: Not reported
Owner/operator extension: Not reported
Legal status: Private
Owner/Operator Type: Operator
Owner/Op start date: Not reported
Owner/Op end date: Not reported

Owner/operator name: Not reported
Owner/operator address: OWNERSTREET
OWNERCITY, WY 99999
Owner/operator country: Not reported
Owner/operator telephone: 404-555-1212
Owner/operator email: Not reported
Owner/operator fax: Not reported
Owner/operator extension: Not reported
Legal status: Private
Owner/Operator Type: Owner
Owner/Op start date: Not reported
Owner/Op end date: Not reported

Handler Activities Summary:
U.S. importer of hazardous waste: No
Mixed waste (haz. and radioactive): No
Recycler of hazardous waste: No

AMERICAN DEVELOPMENT CORP (Continued) **1000359014**

Transporter of hazardous waste:	No
Treater, storer or disposer of HW:	No
Underground injection activity:	No
On-site burner exemption:	No
Furnace exemption:	No
Used oil fuel burner:	No
Used oil processor:	No
User oil refiner:	No
Used oil fuel marketer to burner:	No
Used oil Specification marketer:	No
Used oil transfer facility:	No
Used oil transporter:	No

Violation Status: No violations found

AC171 **PANTRY INC** **EDR Hist Auto** **1020375292**
SSE **2957 W MONTAGUE AVE** **N/A**
< 1/8 **NORTH CHARLESTON, SC 29418**
0.025 mi.
131 ft. **Site 5 of 6 in cluster AC**

Actual: EDR Hist Auto
32 ft.

Focus Map:
8

Year:	Name:	Type:
1982	ROGERS SERVICE STATIONS INC	Gasoline Service Stations
1983	ROGERS SERVICE STATIONS INC	Gasoline Service Stations
1992	ASHLEY TRUCK RENTAL	Gasoline Service Stations, NEC
1993	ASHLEY TRUCK RENTAL	Gasoline Service Stations, NEC
1994	ASHLEY TRUCK RENTAL	Gasoline Service Stations, NEC
1995	ASHLEY TRUCK RENTAL	Gasoline Service Stations, NEC
1996	ASHLEY TRUCK RENTAL	Gasoline Service Stations, NEC
1997	ASHLEY TRUCK RENTAL	Gasoline Service Stations, NEC
1998	ASHLEY TRUCK RENTAL	Gasoline Service Stations, NEC
2007	PANTRY INC	Gasoline Service Stations
2008	PANTRY INC	Gasoline Service Stations
2009	PANTRY INC	Gasoline Service Stations
2010	PANTRY INC	Gasoline Service Stations
2011	PANTRY INC	Gasoline Service Stations
2012	PANTRY INC	Gasoline Service Stations
2013	PANTRY INC	Gasoline Service Stations
2014	PANTRY INC	Gasoline Service Stations

AC172 **CIRCLE K 2723692** **SC LUST** **U003740852**
SSE **2957 W MONTAGUE AVE** **SC UST** **N/A**
< 1/8 **CHARLESTON, SC** **SC Financial Assurance**
0.025 mi. **SC NPDES**
131 ft. **Site 6 of 6 in cluster AC**

Actual: LUST:
32 ft.

Focus Map:
8

Name:	CIRCLE K 2723692
Address:	2957 W MONTAGUE AVE
City,State,Zip:	CHARLESTON, SC 29418
Release Number:	1
Facility ID:	01355
Release Status Number:	Not reported
Substance:	PETRO
Tank Owner Company Name:	CIRCLE K STORES INC

CIRCLE K 2723692 (Continued) **U003740852**

Tank Owner Last Name:	Not reported
Tank Owner First name:	Not reported
NFA Date:	07/12/2007
Tank Owner City:	Not reported
Confirmed Date:	Not reported
Release Date:	12/15/1989
EID:	Not reported
Local Facility District:	Not reported
SCRBCA Class Number:	Not reported
Release Fin Type Code:	Not reported
Qualified:	Not reported
Release Source:	Not reported
Local Fac Last Name:	Not reported
Local Fac First Name:	Not reported
User Name:	PADGETJP
Cleanup Initiated Date:	04/05/1990
Prefix:	Not reported
Total Score:	7

LUST:

Release Date:	12/15/1989
Cleanup Complete Date:	07/12/2007
Depth to Ground Water:	7
Ground Water Flow Direction:	NW
Release Number:	1
Confirmed date:	04/05/1990
RP Name:	MONTGOMERY
RP Address:	2957 W MONTAGUE AVE
RP City:	N. CHARLESTON
RP State:	SC
RP Zip:	29418
SCRBCA Class Code:	CLASS3BF
Project Manager:	PADGETT, JOEL P
Release Fin Type Code:	DS

UST:

Name:	CIRCLE K 2723692
Address:	2957 W MONTAGUE AVE
City:	CHARLESTON
Facility ID:	01355
Permit:	P 01355
Owner:	CIRCLE K STORES INC
Owner Address:	1100 SITUS CT
Owner City, st, zip:	RALEIGH NC 27606
Owner Phone:	800-476-7574
Tank ID:	1
Status:	**Abandoned**
Capacity:	5000
Product:	Gasoline
Calcage:	25
Name:	CIRCLE K 2723692
Address:	2957 W MONTAGUE AVE
City:	CHARLESTON

CIRCLE K 2723692 (Continued) **U003740852**

Tank ID: 10
Status: **Currently in Use**
Capacity: 12000
Product: Gasoline RUL
Calcage: 0

Name: CIRCLE K 2723692
Address: 2957 W MONTAGUE AVE
City: CHARLESTON

Tank ID: 2
Status: **Abandoned**
Capacity: 5000
Product: Gasoline
Calcage: 25

Name: CIRCLE K 2723692
Address: 2957 W MONTAGUE AVE
City: CHARLESTON

Tank ID: 3
Status: **Abandoned**
Capacity: 8000
Product: Diesel fuel
Calcage: 25

Name: CIRCLE K 2723692
Address: 2957 W MONTAGUE AVE
City: CHARLESTON

Tank ID: 4
Status: **Abandoned**
Capacity: 6000
Product: Gasoline
Calcage: 25

Name: CIRCLE K 2723692
Address: 2957 W MONTAGUE AVE
City: CHARLESTON

Tank ID: 5
Status: **Abandoned**
Capacity: 3000
Product: Gasoline
Calcage: 25

Name: CIRCLE K 2723692
Address: 2957 W MONTAGUE AVE
City: CHARLESTON

Tank ID: 6
Status: **Abandoned**
Capacity: 560
Product: Waste oil, burnt oil, used oil
Calcage: Not reported

Name: CIRCLE K 2723692

CIRCLE K 2723692 (Continued) **U003740852**

Address: 2957 W MONTAGUE AVE
City: CHARLESTON

Tank ID: 7
Status: **Abandoned**
Capacity: 250
Product: Kerosene
Calcage: Not reported

Name: CIRCLE K 2723692
Address: 2957 W MONTAGUE AVE
City: CHARLESTON

Tank ID: 8
Status: **Currently in Use**
Capacity: 12000
Product: Diesel fuel
Calcage: 0

Name: CIRCLE K 2723692
Address: 2957 W MONTAGUE AVE
City: CHARLESTON

Tank ID: 9
Status: **Currently in Use**
Capacity: 8000
Product: Gasoline Super/Prem
Calcage: 0

SC Financial Assurance 3:
Name: CIRCLE K 2723692
Address: 2957 W MONTAGUE AVE
City,State,Zip: CHARLESTON, SC 29418
Owner Name: CIRCLE K STORES INC
Owner Address: 1100 SITUS CT
Owner City: RALEIGH
Owner State: NC
Owner Zip: 27606
Mechanism: Guarantee
Date Expired: 1/30/2020
Bill: 3

NPDES:
Name: ASHLEY SERVICE STATION
Address: 2957 MONTAGUE AVE
City,State,Zip: CHARLESTON, SC 29418
Permit: SC0045292
Permit Status Date: 1995-06-17
Act/Inactive: INACT
App Type: NPDES NEW
App Status Date: 11/17/1992
Permit Contact: MONTGOMERY S L
Permit Issued Date: 11/17/1992
Permit Expire Date: 09/30/1995
Permit Type: WTRNPDESWWTP
Permit Sub Type: INDUSTRIAL

CIRCLE K 2723692 (Continued) **U003740852**

Permit Status: CLOSED
Receiving Stream: FILBIN CREEK TO COOPER RIVER
Address Type: SITE
Owner Address Type: BUSINESS
Owner Telephone: 803-747-2817

173
NW
< 1/8
0.027 mi.
141 ft.

SANDERS BROTHERS CONST CO INC
1981 HARLEY ST
NORTH CHARLESTON, SC 29405

RCRA-VSQG **1000695858**
US AIRS **SCD987591237**

Actual:
25 ft.

Focus Map:
4

RCRA-VSQG:
Date form received by agency: 2008-04-21 00:00:00.0
Facility name: SANDERS BROTHERS CONST CO INC
Facility address: 1981 HARLEY ST
NORTH CHARLESTON, SC 29405
EPA ID: SCD987591237
Mailing address: PO BOX 60969
N CHARLESTON, SC 29419
Contact: PAT RHEA
Contact address: PO BOX 60969
N CHARLESTON, SC 29419
Contact country: US
Contact telephone: 803-744-4261
Contact email: Not reported
EPA Region: 04
Classification: Conditionally Exempt Small Quantity Generator
Description: Handler: generates 100 kg or less of hazardous waste per calendar month, and accumulates 1000 kg or less of hazardous waste at any time; or generates 1 kg or less of acutely hazardous waste per calendar month, and accumulates at any time: 1 kg or less of acutely hazardous waste; or 100 kg or less of any residue or contaminated soil, waste or other debris resulting from the cleanup of a spill, into or on any land or water, of acutely hazardous waste; or generates 100 kg or less of any residue or contaminated soil, waste or other debris resulting from the cleanup of a spill, into or on any land or water, of acutely hazardous waste during any calendar month, and accumulates at any time: 1 kg or less of acutely hazardous waste; or 100 kg or less of any residue or contaminated soil, waste or other debris resulting from the cleanup of a spill, into or on any land or water, of acutely hazardous waste

Owner/Operator Summary:
Owner/operator name: E F SANDERS & J G SANDERS
Owner/operator address: 1990 HARLEY ST
NORTH CHARLESTON, SC 29405
Owner/operator country: Not reported
Owner/operator telephone: 803-744-4261
Owner/operator email: Not reported
Owner/operator fax: Not reported
Owner/operator extension: Not reported
Legal status: Private
Owner/Operator Type: Operator
Owner/Op start date: 2008-04-21 00:00:00.
Owner/Op end date: Not reported

SANDERS BROTHERS CONST CO INC (Continued) **1000695858**

Owner/operator name: E F SANDERS & J G SANDERS
Owner/operator address: 1990 HARLEY ST
NORTH CHARLESTON, SC 29405
Owner/operator country: Not reported
Owner/operator telephone: 803-744-4261
Owner/operator email: Not reported
Owner/operator fax: Not reported
Owner/operator extension: Not reported
Legal status: Private
Owner/Operator Type: Owner
Owner/Op start date: Not reported
Owner/Op end date: Not reported

Handler Activities Summary:
U.S. importer of hazardous waste: No
Mixed waste (haz. and radioactive): No
Recycler of hazardous waste: No
Transporter of hazardous waste: No
Treater, storer or disposer of HW: No
Underground injection activity: No
On-site burner exemption: No
Furnace exemption: No
Used oil fuel burner: No
Used oil processor: No
User oil refiner: No
Used oil fuel marketer to burner: No
Used oil Specification marketer: No
Used oil transfer facility: No
Used oil transporter: No

Historical Generators:
Date form received by agency: 1997-09-12 00:00:00.0
Site name: SANDERS BROTHERS CONST CO INC
Classification: Small Quantity Generator

Hazardous Waste Summary:

. Waste code: D001
. Waste name: IGNITABLE WASTE

. Waste code: F001
. Waste name: THE FOLLOWING SPENT HALOGENATED SOLVENTS USED IN DEGREASING: TETRACHLOROETHYLENE, TRICHLORETHYLENE, METHYLENE CHLORIDE, 1,1,1-TRICHLOROETHANE, CARBON TETRACHLORIDE AND CHLORINATED FLUOROCARBONS; ALL SPENT SOLVENT MIXTURES/BLENDS USED IN DEGREASING CONTAINING, BEFORE USE, A TOTAL OF TEN PERCENT OR MORE (BY VOLUME) OF ONE OR MORE OF THE ABOVE HALOGENATED SOLVENTS OR THOSE SOLVENTS LISTED IN F002, F004, AND F005; AND STILL BOTTOMS FROM THE RECOVERY OF THESE SPENT SOLVENTS AND SPENT SOLVENT MIXTURES.

. Waste code: F003
. Waste name: THE FOLLOWING SPENT NONHALOGENATED SOLVENTS: XYLENE, ACETONE, ETHYL ACETATE, ETHYL BENZENE, ETHYL ETHER, METHYL ISOBUTYL KETONE, N-BUTYL ALCOHOL, CYCLOHEXANONE, AND METHANOL; ALL SPENT SOLVENT MIXTURES/BLENDS CONTAINING, BEFORE USE, ONLY THE ABOVE SPENT NONHALOGENATED SOLVENTS; AND ALL SPENT SOLVENT MIXTURES/BLENDS

SANDERS BROTHERS CONST CO INC (Continued) **1000695858**

CONTAINING, BEFORE USE, ONE OR MORE OF THE ABOVE NONHALOGENATED SOLVENTS, AND A TOTAL OF TEN PERCENT OR MORE (BY VOLUME) OF ONE OR MORE OF THOSE SOLVENTS LISTED IN F001, F002, F004, AND F005; AND STILL BOTTOMS FROM THE RECOVERY OF THESE SPENT SOLVENTS AND SPENT SOLVENT MIXTURES.

. Waste code: F005
. Waste name: THE FOLLOWING SPENT NONHALOGENATED SOLVENTS: TOLUENE, METHYL ETHYL KETONE, CARBON DISULFIDE, ISOBUTANOL, PYRIDINE, BENZENE, 2-ETHOXYETHANOL, AND 2-NITROPROPANE; ALL SPENT SOLVENT MIXTURES/BLENDS CONTAINING, BEFORE USE, A TOTAL OF TEN PERCENT OR MORE (BY VOLUME) OF ONE OR MORE OF THE ABOVE NONHALOGENATED SOLVENTS OR THOSE SOLVENTS LISTED IN F001, F002, OR F004; AND STILL BOTTOMS FROM THE RECOVERY OF THESE SPENT SOLVENTS AND SPENT SOLVENT MIXTURES.

Violation Status: No violations found

US AIRS (AFS):
Envid: 1000695858
Region Code: 04
County Code: SC019
Programmatic ID: AIR SC00099000234
Facility Registry ID: 110001993362
D and B Number: Not reported
Facility Site Name: SANDERS BROTHERS CONST CO INC N CHARLESTON
Primary SIC Code: Not reported
NAICS Code: 324121
Default Air Classification Code: SMI
Facility Type of Ownership Code: POF
Air CMS Category Code: SMI
HPV Status: Not reported

US AIRS (AFS):
Region Code: 04
Programmatic ID: AIR SC00099000234
Facility Registry ID: 110001993362
Air Operating Status Code: OPR
Default Air Classification Code: SMI
Air Program: New Source Performance Standards
Activity Date: 2006-04-28 00:00:00
Activity Status Date: Not reported
Activity Group: Compliance Monitoring
Activity Type: Inspection/Evaluation
Activity Status: Not reported

Region Code: 04
Programmatic ID: AIR SC00099000234
Facility Registry ID: 110001993362
Air Operating Status Code: OPR
Default Air Classification Code: SMI
Air Program: New Source Performance Standards
Activity Date: 2008-09-09 00:00:00
Activity Status Date: Not reported
Activity Group: Compliance Monitoring
Activity Type: Inspection/Evaluation
Activity Status: Not reported

Region Code: 04

SANDERS BROTHERS CONST CO INC (Continued) **1000695858**

Programmatic ID: AIR SC00099000234
Facility Registry ID: 110001993362
Air Operating Status Code: OPR
Default Air Classification Code: SMI
Air Program: New Source Performance Standards
Activity Date: 2009-01-06 00:00:00
Activity Status Date: Not reported
Activity Group: Compliance Monitoring
Activity Type: Inspection/Evaluation
Activity Status: Not reported

Region Code: 04
Programmatic ID: AIR SC00099000234
Facility Registry ID: 110001993362
Air Operating Status Code: OPR
Default Air Classification Code: SMI
Air Program: New Source Performance Standards
Activity Date: 2011-01-21 00:00:00
Activity Status Date: Not reported
Activity Group: Compliance Monitoring
Activity Type: Inspection/Evaluation
Activity Status: Not reported

Region Code: 04
Programmatic ID: AIR SC00099000234
Facility Registry ID: 110001993362
Air Operating Status Code: OPR
Default Air Classification Code: SMI
Air Program: New Source Performance Standards
Activity Date: 2012-12-13 00:00:00
Activity Status Date: Not reported
Activity Group: Compliance Monitoring
Activity Type: Inspection/Evaluation
Activity Status: Not reported

Region Code: 04
Programmatic ID: AIR SC00099000234
Facility Registry ID: 110001993362
Air Operating Status Code: OPR
Default Air Classification Code: SMI
Air Program: State Implementation Plan for National Primary and Secondary Ambient Air Quality Standards
Activity Date: 2015-07-21 00:00:00
Activity Status Date: Not reported
Activity Group: Case File
Activity Type: Case File
Activity Status: Resolved

Region Code: 04
Programmatic ID: AIR SC00099000234
Facility Registry ID: 110001993362
Air Operating Status Code: OPR
Default Air Classification Code: SMI
Air Program: State Implementation Plan for National Primary and Secondary Ambient Air Quality Standards
Activity Date: 2014-08-22 00:00:00
Activity Status Date: 2015-12-11 12:21:04
Activity Group: Compliance Monitoring
Activity Type: Inspection/Evaluation

SANDERS BROTHERS CONST CO INC (Continued) **1000695858**

Activity Status: Active

Region Code: 04
Programmatic ID: AIR SC00099000234
Facility Registry ID: 110001993362
Air Operating Status Code: OPR
Default Air Classification Code: SMI
Air Program: State Implementation Plan for National Primary and Secondary Ambient Air Quality Standards
Activity Date: 2015-01-07 00:00:00
Activity Status Date: 2015-10-16 14:30:58
Activity Group: Compliance Monitoring
Activity Type: Inspection/Evaluation
Activity Status: Active

Region Code: 04
Programmatic ID: AIR SC00099000234
Facility Registry ID: 110001993362
Air Operating Status Code: OPR
Default Air Classification Code: SMI
Air Program: State Implementation Plan for National Primary and Secondary Ambient Air Quality Standards
Activity Date: 2016-06-26 00:00:00
Activity Status Date: 2016-08-30 17:26:37
Activity Group: Compliance Monitoring
Activity Type: Inspection/Evaluation
Activity Status: Active

Region Code: 04
Programmatic ID: AIR SC00099000234
Facility Registry ID: 110001993362
Air Operating Status Code: OPR
Default Air Classification Code: SMI
Air Program: State Implementation Plan for National Primary and Secondary Ambient Air Quality Standards
Activity Date: 1997-04-30 00:00:00
Activity Status Date: Not reported
Activity Group: Compliance Monitoring
Activity Type: Inspection/Evaluation
Activity Status: Not reported

Region Code: 04
Programmatic ID: AIR SC00099000234
Facility Registry ID: 110001993362
Air Operating Status Code: OPR
Default Air Classification Code: SMI
Air Program: State Implementation Plan for National Primary and Secondary Ambient Air Quality Standards
Activity Date: 1998-04-13 00:00:00
Activity Status Date: Not reported
Activity Group: Compliance Monitoring
Activity Type: Inspection/Evaluation
Activity Status: Not reported

Region Code: 04
Programmatic ID: AIR SC00099000234
Facility Registry ID: 110001993362
Air Operating Status Code: OPR
Default Air Classification Code: SMI
Air Program: State Implementation Plan for National Primary and Secondary Ambient Air Quality Standards
Activity Date: 1999-04-19 00:00:00

SANDERS BROTHERS CONST CO INC (Continued) **1000695858**

Activity Status Date: Not reported
Activity Group: Compliance Monitoring
Activity Type: Inspection/Evaluation
Activity Status: Not reported

Region Code: 04
Programmatic ID: AIR SC00099000234
Facility Registry ID: 110001993362
Air Operating Status Code: OPR
Default Air Classification Code: SMI
Air Program: State Implementation Plan for National Primary and Secondary Ambient Air Quality Standards
Activity Date: 2000-04-17 00:00:00
Activity Status Date: Not reported
Activity Group: Compliance Monitoring
Activity Type: Inspection/Evaluation
Activity Status: Not reported

Region Code: 04
Programmatic ID: AIR SC00099000234
Facility Registry ID: 110001993362
Air Operating Status Code: OPR
Default Air Classification Code: SMI
Air Program: State Implementation Plan for National Primary and Secondary Ambient Air Quality Standards
Activity Date: 2001-04-23 00:00:00
Activity Status Date: Not reported
Activity Group: Compliance Monitoring
Activity Type: Inspection/Evaluation
Activity Status: Not reported

Region Code: 04
Programmatic ID: AIR SC00099000234
Facility Registry ID: 110001993362
Air Operating Status Code: OPR
Default Air Classification Code: SMI
Air Program: State Implementation Plan for National Primary and Secondary Ambient Air Quality Standards
Activity Date: 2002-04-29 00:00:00
Activity Status Date: Not reported
Activity Group: Compliance Monitoring
Activity Type: Inspection/Evaluation
Activity Status: Not reported

Region Code: 04
Programmatic ID: AIR SC00099000234
Facility Registry ID: 110001993362
Air Operating Status Code: OPR
Default Air Classification Code: SMI
Air Program: State Implementation Plan for National Primary and Secondary Ambient Air Quality Standards
Activity Date: 2002-08-07 00:00:00
Activity Status Date: Not reported
Activity Group: Compliance Monitoring
Activity Type: Inspection/Evaluation
Activity Status: Not reported

Region Code: 04
Programmatic ID: AIR SC00099000234
Facility Registry ID: 110001993362
Air Operating Status Code: OPR

SANDERS BROTHERS CONST CO INC (Continued) **1000695858**

Default Air Classification Code: SMI
Air Program: State Implementation Plan for National Primary and Secondary Ambient Air Quality Standards
Activity Date: 2002-09-24 00:00:00
Activity Status Date: Not reported
Activity Group: Compliance Monitoring
Activity Type: Inspection/Evaluation
Activity Status: Not reported

Region Code: 04
Programmatic ID: AIR SC00099000234
Facility Registry ID: 110001993362
Air Operating Status Code: OPR
Default Air Classification Code: SMI
Air Program: State Implementation Plan for National Primary and Secondary Ambient Air Quality Standards
Activity Date: 2003-04-16 00:00:00
Activity Status Date: Not reported
Activity Group: Compliance Monitoring
Activity Type: Inspection/Evaluation
Activity Status: Not reported

Region Code: 04
Programmatic ID: AIR SC00099000234
Facility Registry ID: 110001993362
Air Operating Status Code: OPR
Default Air Classification Code: SMI
Air Program: State Implementation Plan for National Primary and Secondary Ambient Air Quality Standards
Activity Date: 2004-04-30 00:00:00
Activity Status Date: Not reported
Activity Group: Compliance Monitoring
Activity Type: Inspection/Evaluation
Activity Status: Not reported

Region Code: 04
Programmatic ID: AIR SC00099000234
Facility Registry ID: 110001993362
Air Operating Status Code: OPR
Default Air Classification Code: SMI
Air Program: State Implementation Plan for National Primary and Secondary Ambient Air Quality Standards
Activity Date: 2004-05-04 00:00:00
Activity Status Date: Not reported
Activity Group: Compliance Monitoring
Activity Type: Inspection/Evaluation
Activity Status: Not reported

Region Code: 04
Programmatic ID: AIR SC00099000234
Facility Registry ID: 110001993362
Air Operating Status Code: OPR
Default Air Classification Code: SMI
Air Program: State Implementation Plan for National Primary and Secondary Ambient Air Quality Standards
Activity Date: 2004-09-21 00:00:00
Activity Status Date: Not reported
Activity Group: Compliance Monitoring
Activity Type: Inspection/Evaluation
Activity Status: Not reported

Region Code: 04

SANDERS BROTHERS CONST CO INC (Continued) **1000695858**

Programmatic ID: AIR SC00099000234
Facility Registry ID: 110001993362
Air Operating Status Code: OPR
Default Air Classification Code: SMI
Air Program: State Implementation Plan for National Primary and Secondary Ambient Air Quality Standards
Activity Date: 2005-05-03 00:00:00
Activity Status Date: Not reported
Activity Group: Compliance Monitoring
Activity Type: Inspection/Evaluation
Activity Status: Not reported

Region Code: 04
Programmatic ID: AIR SC00099000234
Facility Registry ID: 110001993362
Air Operating Status Code: OPR
Default Air Classification Code: SMI
Air Program: State Implementation Plan for National Primary and Secondary Ambient Air Quality Standards
Activity Date: 2005-09-30 00:00:00
Activity Status Date: Not reported
Activity Group: Compliance Monitoring
Activity Type: Inspection/Evaluation
Activity Status: Not reported

Region Code: 04
Programmatic ID: AIR SC00099000234
Facility Registry ID: 110001993362
Air Operating Status Code: OPR
Default Air Classification Code: SMI
Air Program: State Implementation Plan for National Primary and Secondary Ambient Air Quality Standards
Activity Date: 2006-03-29 00:00:00
Activity Status Date: Not reported
Activity Group: Compliance Monitoring
Activity Type: Inspection/Evaluation
Activity Status: Not reported

Region Code: 04
Programmatic ID: AIR SC00099000234
Facility Registry ID: 110001993362
Air Operating Status Code: OPR
Default Air Classification Code: SMI
Air Program: State Implementation Plan for National Primary and Secondary Ambient Air Quality Standards
Activity Date: 2006-06-01 00:00:00
Activity Status Date: Not reported
Activity Group: Compliance Monitoring
Activity Type: Inspection/Evaluation
Activity Status: Not reported

Region Code: 04
Programmatic ID: AIR SC00099000234
Facility Registry ID: 110001993362
Air Operating Status Code: OPR
Default Air Classification Code: SMI
Air Program: State Implementation Plan for National Primary and Secondary Ambient Air Quality Standards
Activity Date: 2006-10-31 00:00:00
Activity Status Date: Not reported
Activity Group: Compliance Monitoring
Activity Type: Inspection/Evaluation

SANDERS BROTHERS CONST CO INC (Continued) **1000695858**

Activity Status: Not reported

Region Code: 04
Programmatic ID: AIR SC00099000234
Facility Registry ID: 110001993362
Air Operating Status Code: OPR
Default Air Classification Code: SMI
Air Program: State Implementation Plan for National Primary and Secondary Ambient Air Quality Standards
Activity Date: 2007-05-08 00:00:00
Activity Status Date: Not reported
Activity Group: Compliance Monitoring
Activity Type: Inspection/Evaluation
Activity Status: Not reported

Region Code: 04
Programmatic ID: AIR SC00099000234
Facility Registry ID: 110001993362
Air Operating Status Code: OPR
Default Air Classification Code: SMI
Air Program: State Implementation Plan for National Primary and Secondary Ambient Air Quality Standards
Activity Date: 2008-12-09 00:00:00
Activity Status Date: Not reported
Activity Group: Compliance Monitoring
Activity Type: Inspection/Evaluation
Activity Status: Not reported

Region Code: 04
Programmatic ID: AIR SC00099000234
Facility Registry ID: 110001993362
Air Operating Status Code: OPR
Default Air Classification Code: SMI
Air Program: State Implementation Plan for National Primary and Secondary Ambient Air Quality Standards
Activity Date: 2009-01-06 00:00:00
Activity Status Date: Not reported
Activity Group: Compliance Monitoring
Activity Type: Inspection/Evaluation
Activity Status: Not reported

Region Code: 04
Programmatic ID: AIR SC00099000234
Facility Registry ID: 110001993362
Air Operating Status Code: OPR
Default Air Classification Code: SMI
Air Program: State Implementation Plan for National Primary and Secondary Ambient Air Quality Standards
Activity Date: 2010-09-01 00:00:00
Activity Status Date: Not reported
Activity Group: Compliance Monitoring
Activity Type: Inspection/Evaluation
Activity Status: Not reported

Region Code: 04
Programmatic ID: AIR SC00099000234
Facility Registry ID: 110001993362
Air Operating Status Code: OPR
Default Air Classification Code: SMI
Air Program: State Implementation Plan for National Primary and Secondary Ambient Air Quality Standards
Activity Date: 2010-12-16 00:00:00

SANDERS BROTHERS CONST CO INC (Continued) **1000695858**

Activity Status Date: Not reported
Activity Group: Compliance Monitoring
Activity Type: Inspection/Evaluation
Activity Status: Not reported

Region Code: 04
Programmatic ID: AIR SC00099000234
Facility Registry ID: 110001993362
Air Operating Status Code: OPR
Default Air Classification Code: SMI
Air Program: State Implementation Plan for National Primary and Secondary Ambient Air Quality Standards
Activity Date: 2011-01-21 00:00:00
Activity Status Date: Not reported
Activity Group: Compliance Monitoring
Activity Type: Inspection/Evaluation
Activity Status: Not reported

Region Code: 04
Programmatic ID: AIR SC00099000234
Facility Registry ID: 110001993362
Air Operating Status Code: OPR
Default Air Classification Code: SMI
Air Program: State Implementation Plan for National Primary and Secondary Ambient Air Quality Standards
Activity Date: 2012-06-03 00:00:00
Activity Status Date: Not reported
Activity Group: Compliance Monitoring
Activity Type: Inspection/Evaluation
Activity Status: Not reported

Region Code: 04
Programmatic ID: AIR SC00099000234
Facility Registry ID: 110001993362
Air Operating Status Code: OPR
Default Air Classification Code: SMI
Air Program: State Implementation Plan for National Primary and Secondary Ambient Air Quality Standards
Activity Date: 2012-06-13 00:00:00
Activity Status Date: Not reported
Activity Group: Compliance Monitoring
Activity Type: Inspection/Evaluation
Activity Status: Not reported

Region Code: 04
Programmatic ID: AIR SC00099000234
Facility Registry ID: 110001993362
Air Operating Status Code: OPR
Default Air Classification Code: SMI
Air Program: State Implementation Plan for National Primary and Secondary Ambient Air Quality Standards
Activity Date: 2012-11-09 00:00:00
Activity Status Date: Not reported
Activity Group: Compliance Monitoring
Activity Type: Inspection/Evaluation
Activity Status: Not reported

Region Code: 04
Programmatic ID: AIR SC00099000234
Facility Registry ID: 110001993362
Air Operating Status Code: OPR

SANDERS BROTHERS CONST CO INC (Continued) **1000695858**

Default Air Classification Code: SMI
Air Program: State Implementation Plan for National Primary and Secondary Ambient Air Quality Standards
Activity Date: 2012-12-13 00:00:00
Activity Status Date: Not reported
Activity Group: Compliance Monitoring
Activity Type: Inspection/Evaluation
Activity Status: Not reported

Region Code: 04
Programmatic ID: AIR SC00099000234
Facility Registry ID: 110001993362
Air Operating Status Code: OPR
Default Air Classification Code: SMI
Air Program: State Implementation Plan for National Primary and Secondary Ambient Air Quality Standards
Activity Date: 2013-05-28 00:00:00
Activity Status Date: Not reported
Activity Group: Compliance Monitoring
Activity Type: Inspection/Evaluation
Activity Status: Not reported

Region Code: 04
Programmatic ID: AIR SC00099000234
Facility Registry ID: 110001993362
Air Operating Status Code: OPR
Default Air Classification Code: SMI
Air Program: State Implementation Plan for National Primary and Secondary Ambient Air Quality Standards
Activity Date: 2015-05-06 00:00:00
Activity Status Date: Not reported
Activity Group: Compliance Monitoring
Activity Type: Inspection/Evaluation
Activity Status: Not reported

Region Code: 04
Programmatic ID: AIR SC00099000234
Facility Registry ID: 110001993362
Air Operating Status Code: OPR
Default Air Classification Code: SMI
Air Program: State Implementation Plan for National Primary and Secondary Ambient Air Quality Standards
Activity Date: 2009-03-16 00:00:00
Activity Status Date: 2009-03-16 00:00:00
Activity Group: Enforcement Action
Activity Type: Administrative - Informal
Activity Status: Achieved

Region Code: 04
Programmatic ID: AIR SC00099000234
Facility Registry ID: 110001993362
Air Operating Status Code: OPR
Default Air Classification Code: SMI
Air Program: State Implementation Plan for National Primary and Secondary Ambient Air Quality Standards
Activity Date: 2015-07-21 00:00:00
Activity Status Date: 2015-07-21 00:00:00
Activity Group: Enforcement Action
Activity Type: Administrative - Informal
Activity Status: Achieved

174
NNE
< 1/8
0.028 mi.
147 ft.

U HAUL CENTER DORCHESTER
4788 DORCHESTER RD
CHARLESTON, SC

SC LUST **U004017578**
SC UST **N/A**
SC Financial Assurance

Actual:
44 ft.

Focus Map:
12

LUST:

Name:	U HAUL CENTER DORCHESTER
Address:	4788 DORCHESTER RD
City,State,Zip:	CHARLESTON, SC 29405-6851
Release Number:	1
Facility ID:	01420
Release Status Number:	Not reported
Substance:	PETRO
Tank Owner Company Name:	U HAUL CO OF SC INC DISTRI
Tank Owner Last Name:	Not reported
Tank Owner First name:	Not reported
NFA Date:	06/08/2000
Tank Owner City:	Not reported
Confirmed Date:	Not reported
Release Date:	01/22/1996
EID:	Not reported
Local Facility District:	Not reported
SCRBCA Class Number:	Not reported
Release Fin Type Code:	Not reported
Qualified:	Not reported
Release Source:	Not reported
Local Fac Last Name:	Not reported
Local Fac First Name:	Not reported
User Name:	PASLEYDC
Cleanup Initiated Date:	07/29/1996
Prefix:	Not reported
Total Score:	1

LUST:

Release Date:	01/22/1996
Cleanup Complete Date:	06/08/2000
Depth to Ground Water:	Not reported
Ground Water Flow Direction:	Not reported
Release Number:	1
Confirmed date:	07/29/1996
RP Name:	AMERCO REAL ESTATE COMPANY
RP Address:	2727 N CENTRAL AVE STE 500N
RP City:	PHOENIX
RP State:	AZ
RP Zip:	85004
SCRBCA Class Code:	CLASS3BF
Project Manager:	PASLEY, DOUG C
Release Fin Type Code:	W25

UST:

Name:	U HAUL CENTER DORCHESTER
Address:	4788 DORCHESTER RD
City:	CHARLESTON
Facility ID:	01420
Permit:	N 01420
Owner:	U HAUL CO OF SC INC DISTRICT OFFICE
Owner Address:	PO BOX 21505

U HAUL CENTER DORCHESTER (Continued) **U004017578**

Owner City, st, zip: PHOENIX AZ 85036-1505
Owner Phone: 864-796-3724

Tank ID: 1
Status: **Abandoned**
Capacity: 10000
Product: Gasoline
Calcage: 10

Name: U HAUL CENTER DORCHESTER
Address: 4788 DORCHESTER RD
City: CHARLESTON

Tank ID: 2
Status: **Abandoned**
Capacity: 10000
Product: Gasoline
Calcage: 10

SC Financial Assurance 3:
Name: U HAUL CENTER DORCHESTER
Address: 4788 DORCHESTER RD
City,State,Zip: CHARLESTON, SC 29405-6851
Owner Name: U HAUL CO OF SC INC DISTRICT OFFICE
Owner Address: PO BOX 21505
Owner City: PHOENIX
Owner State: AZ
Owner Zip: 85036-1505
Mechanism: None
Date Expired: Not reported
Bill: 0

AK175 **SOUTHERN BULK HAULERS (NC)** **SC AST** **A100115486**
South **1069 LINCOLN AVE.** **N/A**
< 1/8 **NORTH CHARLESTON, SC 29405**
0.028 mi.
149 ft. **Site 1 of 2 in cluster AK**

Actual:
9 ft.

Focus Map:
5

AST:
Facility ID: 1041
District: Trident
Mailing Addr: Not reported
Mailing City,St,Zip: Harleyville, SC 29448-
Facility Manager: Chris Futch
Manager Phone: 8434627611
Facility office location: P.O. Box 278
Facility phone number: 8435547173
Facility manager Ext: Not reported
Tank A-How many of size < 250 glns: 0
Tank B-How many of size 250-1000 glns: 0
Tank C-How many of size 1001-2000 glns: 0
Tank D-How many of size 2001-10000 glns: 1
Tank E-How many of size 10001-42000 glns: 0
Tank F-How many of size 42001-250000 glns: 0
Tank G-How many of size 250001-1000000 glns: 0
Tank H-How many of size 10000001-4000000 glns: 0
Tank I-How many of size >4000000 glns: 0

SOUTHERN BULK HAULERS (NC) (Continued) **A100115486**

Total site capacity 661-2,000 glns:	False
Total site capacity 2001-10,000 glns:	True
Total site capacity 10,001-42,000 glns:	False
Total site capacity 42,001-100,000 glns:	False
Total site capacity 100,001-250,000 glns:	False
Total site capacity 250,001-1,000,000 glns:	False
Total site capacity 1,000,001-5,000,000 glns:	False
Total site capacity 5,000,0001-10,000,000 glns:	False
Total site capacity >10,000,000 glns:	False
Actual storage amount in gallons:	10000.00000
NAICS code:	8.00000
Is this a registered terminal facility?:	False
If not, does it need to be registered?:	False
Earthen containment:	False
Asphalt containment:	False
Liner:	False
Concrete floor and walls:	False
Concrete walls, earth floor:	False
Block walls, concrete floor:	True
Block walls, earthen floor:	False
Double wall tank:	False
Does containment need repair?:	False
GPS unit make/model:	Trimble XRS
GPS mode uncorrected,Radio beacon,Satellite corrected:	Sat - DGPS
Lat/Long:	32 53 30.65 -79 58 41.02
Date data was collected:	06/23/00
Comments:	No SPCC plan. Would like all forms of outreach.No SPCC plan. Would like all forms of outreach.

Facility ID:	1041
District:	Lower Savannah
Mailing Addr:	Not reported
Mailing City,St,Zip:	Harleyville, SC 29448-
Facility Manager:	Chris Futch
Manager Phone:	8434627611
Facility office location:	P.O. Box 278
Facility phone number:	8434627611
Facility manager Ext:	Not reported
Tank A-How many of size < 250 glns:	0
Tank B-How many of size 250-1000 glns:	4
Tank C-How many of size 1001-2000 glns:	0
Tank D-How many of size 2001-10000 glns:	2
Tank E-How many of size 10001-42000 glns:	0
Tank F-How many of size 42001-250000 glns:	0
Tank G-How many of size 250001-1000000 glns:	0
Tank H-How many of size 10000001-4000000 glns:	0
Tank I-How many of size >4000000 glns:	0
Total site capacity 661-2,000 glns:	False
Total site capacity 2001-10,000 glns:	True
Total site capacity 10,001-42,000 glns:	False
Total site capacity 42,001-100,000 glns:	False
Total site capacity 100,001-250,000 glns:	False
Total site capacity 250,001-1,000,000 glns:	False
Total site capacity 1,000,001-5,000,000 glns:	False
Total site capacity 5,000,0001-10,000,000 glns:	False
Total site capacity >10,000,000 glns:	False
Actual storage amount in gallons:	10000.00000

SOUTHERN BULK HAULERS (NC) (Continued) **A100115486**

NAICS code:	8.00000
Is this a registered terminal facility?:	False
If not, does it need to be registered?:	False
Earthen containment:	False
Asphalt containment:	False
Liner:	False
Concrete floor and walls:	False
Concrete walls, earth floor:	False
Block walls, concrete floor:	True
Block walls, earthen floor:	False
Double wall tank:	False
Does containment need repair?:	False
GPS unit make/model:	Trimble XRS
GPS mode uncorrected,Radio beacon,Satellite corrected:	Sat - DGPS
Lat/Long:	33 17 15.77 -80 25 50.20
Date data was collected:	05/22/01
Comments:	No SPCC plan. Would like all forms of outreach.No SPCC plan. Would like all forms of outreach.

AK176 **GEORGE A RHEMAN CO INC** **RCRA-VSQG** **1001229778**
South **1069 LINCOLN AVE** **SCR000006759**
< 1/8 **N CHARLESTON, SC 29405**
0.028 mi.
149 ft. **Site 2 of 2 in cluster AK**

Actual:
9 ft.

Focus Map:
5

RCRA-VSQG:

Date form received by agency:	2002-03-27 00:00:00.0
Facility name:	GEORGE A RHEMAN CO INC
Facility address:	1069 LINCOLN AVE N CHARLESTON, SC 29405
EPA ID:	SCR000006759
Mailing address:	LINCOLN AVE N CHARLESTON, SC 29405
Contact:	THOMAS B CLEMENT
Contact address:	1069 LINCOLN AVE N CHARLESTON, SC 29405
Contact country:	US
Contact telephone:	843-462-7611
Contact email:	Not reported
EPA Region:	04
Classification:	Conditionally Exempt Small Quantity Generator
Description:	Handler: generates 100 kg or less of hazardous waste per calendar month, and accumulates 1000 kg or less of hazardous waste at any time; or generates 1 kg or less of acutely hazardous waste per calendar month, and accumulates at any time: 1 kg or less of acutely hazardous waste; or 100 kg or less of any residue or contaminated soil, waste or other debris resulting from the cleanup of a spill, into or on any land or water, of acutely hazardous waste; or generates 100 kg or less of any residue or contaminated soil, waste or other debris resulting from the cleanup of a spill, into or on any land or water, of acutely hazardous waste during any calendar month, and accumulates at any time: 1 kg or less of acutely hazardous waste; or 100 kg or less of any residue or contaminated soil, waste or other debris resulting from the cleanup of a spill, into or on any land or water, of acutely hazardous waste

Owner/Operator Summary:

GEORGE A RHEMAN CO INC (Continued) **1001229778**

Owner/operator name: SOUTHERN BULK HAULERS INC
Owner/operator address: 482 SEVEN MILE RD
HARLEYVILLE, SC 29448
Owner/operator country: Not reported
Owner/operator telephone: 843-462-7611
Owner/operator email: Not reported
Owner/operator fax: Not reported
Owner/operator extension: Not reported
Legal status: Private
Owner/Operator Type: Owner
Owner/Op start date: Not reported
Owner/Op end date: Not reported

Handler Activities Summary:
U.S. importer of hazardous waste: No
Mixed waste (haz. and radioactive): No
Recycler of hazardous waste: No
Transporter of hazardous waste: No
Treater, storer or disposer of HW: No
Underground injection activity: No
On-site burner exemption: No
Furnace exemption: No
Used oil fuel burner: No
Used oil processor: No
User oil refiner: No
Used oil fuel marketer to burner: No
Used oil Specification marketer: No
Used oil transfer facility: No
Used oil transporter: No

Historical Generators:
Date form received by agency: 1998-06-30 00:00:00.0
Site name: GEORGE A RHEMAN CO INC
Classification: Not a generator, verified

Hazardous Waste Summary:

. Waste code: D001
. Waste name: IGNITABLE WASTE

. Waste code: D002
. Waste name: CORROSIVE WASTE

Violation Status: No violations found

AL177 **QUALITY TRANSPORT** **SC UST** **U004018169**
SSW **1003 LINCOLN AVE** **SC Financial Assurance** **N/A**
< 1/8 **NORTH CHARLESTON, SC**
0.028 mi.
150 ft. **Site 1 of 2 in cluster AL**

Actual:
13 ft.

Focus Map:
6

UST:
Name: QUALITY TRANSPORT
Address: 1003 LINCOLN AVE
City: NORTH CHARLESTON
Facility ID: 17690
Permit: P 17690

QUALITY TRANSPORT (Continued) **U004018169**

Owner: QUALITY TRANSPORT INC
Owner Address: PO BOX 430
Owner City, st, zip: LAKE CITY SC 29560-0430
Owner Phone: 800-333-3151

Tank ID: 1
Status: Currently in Use
Capacity: 12000
Product: Multiple petroleum
Calcage: 0

SC Financial Assurance 3:
Name: QUALITY TRANSPORT
Address: 1003 LINCOLN AVE
City,State,Zip: NORTH CHARLESTON, SC 29406
Owner Name: QUALITY TRANSPORT INC
Owner Address: PO BOX 430
Owner City: LAKE CITY
Owner State: SC
Owner Zip: 29560-0430
Mechanism: Self Insurance 280.101
Date Expired: 1/1/2021
Bill: 1

AL178 **G & P TRUCKING COMPANY** **RCRA NonGen / NLR** **1004779963**
SSW **1003 LINCOLN** **FINDS** **SCD003508421**
< 1/8 **NORTH CHARLESTON, SC 29405** **ECHO**
0.028 mi.
150 ft. **Site 2 of 2 in cluster AL**

Actual:
13 ft.

Focus Map:
6

RCRA NonGen / NLR:
Date form received by agency: 2009-03-16 00:00:00.0
Facility name: G&P TRUCKING COMPANY
Facility address: 1003 LINCOLN
NORTH CHARLESTON, SC 29406
EPA ID: SCD003508421
Mailing address: ACCESS RD
GASTON, SC 29053
Contact: JOHN BILLINGSLEY
Contact address: ACCESS RD
GASTON, SC 29053
Contact country: US
Contact telephone: 803-791-5500
Contact email: Not reported
EPA Region: 04
Classification: Non-Generator
Description: Handler: Non-Generators do not presently generate hazardous waste

Owner/Operator Summary:
Owner/operator name: G&P TRUCKING COMPANY INC
Owner/operator address: ACCESS RD
GASTON, SC 29053
Owner/operator country: US
Owner/operator telephone: 803-791-5500
Owner/operator email: Not reported
Owner/operator fax: Not reported
Owner/operator extension: Not reported

G & P TRUCKING COMPANY (Continued) **1004779963**

Legal status: Private
Owner/Operator Type: Owner
Owner/Op start date: 2009-03-16 00:00:00.
Owner/Op end date: Not reported

Owner/operator name: G&P TRUCKING COMPANY INC
Owner/operator address: ACCESS RD
GASTON, SC 29053
Owner/operator country: US
Owner/operator telephone: 803-791-5500
Owner/operator email: Not reported
Owner/operator fax: Not reported
Owner/operator extension: Not reported
Legal status: Private
Owner/Operator Type: Operator
Owner/Op start date: 2009-03-16 00:00:00.
Owner/Op end date: Not reported

Handler Activities Summary:
U.S. importer of hazardous waste: No
Mixed waste (haz. and radioactive): No
Recycler of hazardous waste: No
Transporter of hazardous waste: No
Treater, storer or disposer of HW: No
Underground injection activity: No
On-site burner exemption: No
Furnace exemption: No
Used oil fuel burner: No
Used oil processor: No
User oil refiner: No
Used oil fuel marketer to burner: No
Used oil Specification marketer: No
Used oil transfer facility: No
Used oil transporter: No

Historical Generators:
Date form received by agency: 1998-11-02 00:00:00.0
Site name: G&P TRUCKING COMPANY
Classification: Conditionally Exempt Small Quantity Generator

Hazardous Waste Summary:

. Waste code: D001
. Waste name: IGNITABLE WASTE

. Waste code: F001
. Waste name: THE FOLLOWING SPENT HALOGENATED SOLVENTS USED IN DEGREASING: TETRACHLOROETHYLENE, TRICHLORETHYLENE, METHYLENE CHLORIDE, 1,1,1-TRICHLOROETHANE, CARBON TETRACHLORIDE AND CHLORINATED FLUOROCARBONS; ALL SPENT SOLVENT MIXTURES/BLENDS USED IN DEGREASING CONTAINING, BEFORE USE, A TOTAL OF TEN PERCENT OR MORE (BY VOLUME) OF ONE OR MORE OF THE ABOVE HALOGENATED SOLVENTS OR THOSE SOLVENTS LISTED IN F002, F004, AND F005; AND STILL BOTTOMS FROM THE RECOVERY OF THESE SPENT SOLVENTS AND SPENT SOLVENT MIXTURES.

. Waste code: F002

G & P TRUCKING COMPANY (Continued) **1004779963**

. Waste name: THE FOLLOWING SPENT HALOGENATED SOLVENTS: TETRACHLOROETHYLENE, METHYLENE CHLORIDE, TRICHLOROETHYLENE, 1,1,1-TRICHLOROETHANE, CHLOROBENZENE, 1,1,2-TRICHLORO-1,2,2-TRIFLUOROETHANE, ORTHO-DICHLOROBENZENE, TRICHLOROFLUOROMETHANE, AND 1,1,2, TRICHLOROETHANE; ALL SPENT SOLVENT MIXTURES/BLENDS CONTAINING, BEFORE USE, A TOTAL OF TEN PERCENT OR MORE (BY VOLUME) OF ONE OR MORE OF THE ABOVE HALOGENATED SOLVENTS OR THOSE SOLVENTS LISTED IN F001, F004, AND F005; AND STILL BOTTOMS FROM THE RECOVERY OF THESE SPENT SOLVENTS AND SPENT SOLVENT MIXTURES.

Violation Status: No violations found

FINDS:
Registry ID: 110002255265
Facility URL: http://ofmpub.epa.gov/enviro/fii_query_detail.disp_program_facility?p_registry_id=110002255265

Environmental Interest/Information System:
SC-EFIS (South Carolina - Environmental Facility Information System) integrates information on environmental facilities, permits, violations, enforcement actions, and compliance activities needed to support regulatory requirements and target environmental quality improvements for the water, air, solid waste, and hazardous waste program areas. The EFIS was developed by the state of South Carolina and Maine joined their system in 2004.
RCRAInfo is a national information system that supports the Resource Conservation and Recovery Act (RCRA) program through the tracking of events and activities related to facilities that generate, transport, and treat, store, or dispose of hazardous waste. RCRAInfo allows RCRA program staff to track the notification, permit, compliance, and corrective action activities required under RCRA.

Click this hyperlink while viewing on your computer to access additional FINDS: detail in the EDR Site Report.

ECHO:
Envid: 1004779963
Registry ID: 110002255265
DFR URL: http://echo.epa.gov/detailed-facility-report?fid=110002255265

---

179 **TRANSMISSION TECHNICIAN** **EDR Hist Auto** **1021802522**
NNW **2215 ELEANOR DR** **N/A**
< 1/8 **NORTH CHARLESTON, SC 29406**
0.029 mi.
152 ft.

Actual: EDR Hist Auto
29 ft.

Focus Map:
8

Year:	Name:	Type:
2011	TRANSMISSION TECHNICIAN	Automotive Transmission Repair Shops
2012	TRANSMISSION TECHNICIAN	Automotive Transmission Repair Shops
2013	TRANSMISSION TECHNICIAN	Automotive Transmission Repair Shops

AM180 **CIRCLE K 2723354** **SC LUST** **U004017244**
NNW **5255 RIVERS AVE** **SC UST** **N/A**
< 1/8 **NORTH CHARLESTON, SC** **SC Financial Assurance**
0.030 mi. **SC GWCI**
158 ft. **Site 1 of 3 in cluster AM**

Actual:
29 ft.

Focus Map:
8

LUST:

Name:	CIRCLE K 2723354
Address:	5255 RIVERS AVE
City,State,Zip:	NORTH CHARLESTO, SC 29406-6356
Release Number:	1
Facility ID:	01195
Release Status Number:	Not reported
Substance:	PETRO
Tank Owner Company Name:	CIRCLE K STORES INC
Tank Owner Last Name:	Not reported
Tank Owner First name:	Not reported
NFA Date:	11/20/2009
Tank Owner City:	Not reported
Confirmed Date:	Not reported
Release Date:	12/29/1989
EID:	Not reported
Local Facility District:	Not reported
SCRBCA Class Number:	Not reported
Release Fin Type Code:	Not reported
Qualified:	Not reported
Release Source:	Not reported
Local Fac Last Name:	Not reported
Local Fac First Name:	Not reported
User Name:	PADGETJP
Cleanup Initiated Date:	08/16/1990
Prefix:	Not reported
Total Score:	3

LUST:

Release Date:	12/29/1989
Cleanup Complete Date:	Not reported
Depth to Ground Water:	5
Ground Water Flow Direction:	S
Release Number:	1
Confirmed date:	08/16/1990
RP Name:	CEL OIL PRODUCTS CORP
RP Address:	1698 WALLENBERG BLVD
RP City:	CHARLESTON
RP State:	SC
RP Zip:	29407-3503
SCRBCA Class Code:	CLASS3BD
Project Manager:	PADGETT, JOEL P
Release Fin Type Code:	WS

UST:

Name:	CIRCLE K 2723354
Address:	5255 RIVERS AVE
City:	NORTH CHARLESTON
Facility ID:	01195
Permit:	R 01195
Owner:	CIRCLE K STORES INC
Owner Address:	1100 SITUS CT

CIRCLE K 2723354 (Continued) **U004017244**

Owner City, st, zip: RALEIGH NC 27606
Owner Phone: 800-476-7574

Tank ID: 1
Status: **Abandoned**
Capacity: 8000
Product: Gasoline
Calcage: Not reported

Name: CIRCLE K 2723354
Address: 5255 RIVERS AVE
City: NORTH CHARLESTON

Tank ID: 2
Status: **Abandoned**
Capacity: 8000
Product: Gasoline
Calcage: Not reported

Name: CIRCLE K 2723354
Address: 5255 RIVERS AVE
City: NORTH CHARLESTON

Tank ID: 3
Status: **Currently in Use**
Capacity: 8000
Product: Gasoline RUL
Calcage: 0

Name: CIRCLE K 2723354
Address: 5255 RIVERS AVE
City: NORTH CHARLESTON

Tank ID: 4
Status: **Currently in Use**
Capacity: 8000
Product: Diesel fuel
Calcage: 0

Name: CIRCLE K 2723354
Address: 5255 RIVERS AVE
City: NORTH CHARLESTON

Tank ID: 5
Status: **Currently in Use**
Capacity: 8000
Product: Gasoline Super/Prem
Calcage: 0

Name: CIRCLE K 2723354
Address: 5255 RIVERS AVE
City: NORTH CHARLESTON

Tank ID: 6
Status: **Currently in Use**
Capacity: 8000
Product: Diesel fuel

CIRCLE K 2723354 (Continued) **U004017244**

Calcage: 0

SC Financial Assurance 3:
Name: CIRCLE K 2723354
Address: 5255 RIVERS AVE
City,State,Zip: NORTH CHARLESTON, SC 29406-6356
Owner Name: CIRCLE K STORES INC
Owner Address: 1100 SITUS CT
Owner City: RALEIGH
Owner State: NC
Owner Zip: 27606
Mechanism: Guarantee
Date Expired: 1/30/2020
Bill: 4

SC GWIC:

Bureau:	BLWM
EAP ID:	Not reported
Solid Waste Permit #:	Not reported
Bureau of Land & Waste Management File #:	Not reported
Permit Number:	01195
WPC Permit:	Not reported
Program:	DUST
Contamination:	PETRO
Petroleum Products:	True
Volatile Organic Compounds:	False
Metals:	False
Nitrates or Potential to Nitrate:	False
Pesticides & Herbicides:	False
Polychlorinated Biphenyls:	False
Base, Neutral, & Acid Extractables:	False
Phenols:	False
Radionuclides Over Max Contaminant Levels:	False
Sources Not In Other Categories:	False
Source:	UST
Underground Storage Tanks:	True
Pits, Ponds, & Lagoons:	False
Spills & Leaks:	False
Landfills:	False
Aboveground Storage Tank:	False
Spray Irrigation:	False
Single-Event Spill:	False
Unpermitted Disposal:	False
Septic Tank/Tile Field:	False
Substances Not In Other Categories:	False
Sources of Contamination Undetermined:	False
Assessment:	No
Monitoring:	Yes
Remediation:	No
Surface Impact:	No
Drinking Water Well Impact:	No

Remarks: Site ID # 01195. RBCA Classification 3BD5. Inactive.

AM181 **CIRCLE K 2723354** **SC RCR** **S119014883**
NNW **5255 RIVERS AVE** **N/A**
< 1/8 **NORTH CHARLES, SC 29406**
0.030 mi.
158 ft. **Site 2 of 3 in cluster AM**

Actual: RCR:
29 ft.

Name:	CIRCLE K 2723354
Address:	5255 RIVERS AVE
City,State,Zip:	NORTH CHARLES, SC 29406-6356
Entity Responsibility:	Not reported
Region:	Not reported
Tax Id:	472-10-00-170
Latitude:	32.8902
Longitude:	-80.01297
Tracking Number:	01195
Regulatory Program:	Not reported
Reported:	12/29/89
CU-MCL:	11/20/09
Unit Type:	Not reported
Unit Number/Letter:	Not reported
Area/Acres:	Not reported
Affected Media:	Not reported
Site/Unit:	Not reported
Condtions:	Not reported
Associated Response/Corrective Action:	Not reported
Associated Chemicals Requiring:	Not reported

Focus Map:
8

AM182 **XCELL OIL #2** **EDR Hist Auto** **1020510204**
NNW **5255 RIVERS AVE** **N/A**
< 1/8 **CHARLESTON, SC 29418**
0.030 mi.
158 ft. **Site 3 of 3 in cluster AM**

Actual: EDR Hist Auto
29 ft.

Focus Map:
8

Year:	Name:	Type:
1986	XCELL OIL #2	Gasoline Service Stations
1987	WILKERSONS CEL STATION	Gasoline Service Stations
1987	XCELL OIL #2	Gasoline Service Stations
1988	WILKERSONS CEL STATION	Gasoline Service Stations
1988	WILKERSON OIL STATION	Gasoline Service Stations
1988	XCELL OIL #2	Gasoline Service Stations
1989	CEL OIL CORP	Gasoline Service Stations
1989	WILKERSONS CEL STATION	Gasoline Service Stations
1989	WILKERSON CEL STATION	Gasoline Service Stations, NEC
1990	CEL OIL CORP	Gasoline Service Stations
1990	WILKERSON CEL STATION	Gasoline Service Stations, NEC
1990	WILKERSONS CEL STATION	Gasoline Service Stations
1991	CEL OIL CORP	Gasoline Service Stations
1991	WILKERSON CEL STATION	Gasoline Service Stations, NEC
1992	WILKERSON CEL STATION	Gasoline Service Stations, NEC
1997	CEL OIL PRODUCTS CORP	Gasoline Service Stations
1998	CEL OIL PRODUCTS CORP	Gasoline Service Stations
1999	CEL OIL PRODUCTS CORP	Gasoline Service Stations
2000	CEL OIL PRODUCTS CORP	Gasoline Service Stations
2001	CEL OIL PRODUCTS CORP	Gasoline Service Stations
2002	CEL OIL PRODUCTS CORP	Gasoline Service Stations
2003	CEL OIL PRODUCTS CORP	Gasoline Service Stations
2004	CEL OIL PRODUCTS CORP	Gasoline Service Stations

XCELL OIL #2 (Continued) **1020510204**

2005	CEL OIL PRODUCTS CORP	Gasoline Service Stations
2006	CEL OIL PRODUCTS CORP	Gasoline Service Stations
2007	PANTRY INC	Gasoline Service Stations
2007	CEL OIL PRODUCTS CORP	Gasoline Service Stations
2008	PANTRY INC	Gasoline Service Stations
2008	CEL OIL PRODUCTS CORP	Gasoline Service Stations
2009	PANTRY INC	Gasoline Service Stations
2009	CEL OIL PRODUCTS CORP	Gasoline Service Stations
2010	CEL OIL PRODUCTS CORP	Gasoline Service Stations
2010	PANTRY INC	Gasoline Service Stations
2011	CEL OIL PRODUCTS CORP	Gasoline Service Stations
2011	PANTRY INC	Gasoline Service Stations
2012	PANTRY INC	Gasoline Service Stations
2012	CEL OIL PRODUCTS CORP	Gasoline Service Stations
2013	CEL OIL PRODUCTS CORP	Gasoline Service Stations
2013	PANTRY INC	Gasoline Service Stations
2014	CEL OIL PRODUCTS CORP	Gasoline Service Stations

---

183 **7-ELEVEN 40479** **SC LUST** **U004219000**
NNW **5710 RIVERS AVE** **SC UST** **N/A**
< 1/8 **NORTH CHARLESTON, SC** **SC ASBESTOS**
0.033 mi. **SC Financial Assurance**
172 ft.

Actual: **59 ft.**

Focus Map: **4**

LUST:

Name:	RIVERPLACE HOLDINGS LLC
Address:	5710 RIVERS AVE
City,State,Zip:	NORTH CHARLESTO, SC 29406
Release Number:	1
Facility ID:	19701
Release Status Number:	1
Substance:	PETROL
Tank Owner Company Name:	RIVERPLACE HOLDINGS LLC
Tank Owner Last Name:	RIVERPLACE HOLDINGS LLC
Tank Owner First name:	Not reported
NFA Date:	Not reported
Tank Owner City:	CHARLESTON
Confirmed Date:	02/04/2014
Release Date:	01/30/2014
EID:	124430312
Local Facility District:	Charleston EQC Office
SCRBCA Class Number:	3BF
Release Fin Type Code:	RS
Qualified:	Not reported
Release Source:	UST
Local Fac Last Name:	RIVERPLACE HOLDINGS LLC
Local Fac First Name:	Not reported
User Name:	BROWELJD
Cleanup Initiated Date:	02/04/2014
Prefix:	N
Total Score:	1

Name:	RIVERPLACE HOLDINGS LLC
Address:	5710 RIVERS AVE
City,State,Zip:	NORTH CHARLESTO, SC 29406
Release Number:	2
Facility ID:	19701
Release Status Number:	1

7-ELEVEN 40479 (Continued) **U004219000**

Substance:	PETROL
Tank Owner Company Name:	RIVERPLACE HOLDINGS LLC
Tank Owner Last Name:	RIVERPLACE HOLDINGS LLC
Tank Owner First name:	Not reported
NFA Date:	Not reported
Tank Owner City:	CHARLESTON
Confirmed Date:	02/04/2014
Release Date:	01/30/2014
EID:	124430312
Local Facility District:	Charleston EQC Office
SCRBCA Class Number:	3BF
Release Fin Type Code:	RS
Qualified:	Not reported
Release Source:	UST
Local Fac Last Name:	RIVERPLACE HOLDINGS LLC
Local Fac First Name:	Not reported
User Name:	BROWELJD
Cleanup Initiated Date:	02/04/2014
Prefix:	N
Total Score:	1

UST:

Name:	RIVERPLACE HOLDINGS LLC
Address:	5710 RIVERS AVE
City:	NORTH CHARLESTON
Facility ID:	19701
Permit:	N 19701
Owner:	RIVERPLACE HOLDINGS LLC
Owner Address:	450 MEETING ST
Owner City, st, zip:	CHARLESTON SC 29403-5522
Owner Phone:	843-958-0340
Tank ID:	1
Status:	**Abandoned**
Capacity:	2000
Product:	Unknown
Calcage:	0
Name:	7-ELEVEN 40479
Address:	5710 RIVERS AVE
City:	NORTH CHARLESTON
Tank ID:	1
Status:	**Currently in Use**
Capacity:	20000
Product:	Gasoline RUL
Calcage:	0
Name:	RIVERPLACE HOLDINGS LLC
Address:	5710 RIVERS AVE
City:	NORTH CHARLESTON
Tank ID:	2
Status:	**Abandoned**
Capacity:	2000
Product:	Unknown
Calcage:	0

7-ELEVEN 40479 (Continued) **U004219000**

Name: 7-ELEVEN 40479
Address: 5710 RIVERS AVE
City: NORTH CHARLESTON

Tank ID: 2
Status: **Currently in Use**
Capacity: 20000
Product: Gasoline RUL
Calcage: 0

Name: 7-ELEVEN 40479
Address: 5710 RIVERS AVE
City: NORTH CHARLESTON

Tank ID: 3
Status: **Currently in Use**
Capacity: 20000
Product: Multiple petroleum
Calcage: 0

Name: RIVERPLACE HOLDINGS LLC
Address: 5710 RIVERS AVE
City: NORTH CHARLESTON

Tank ID: 3
Status: **Abandoned**
Capacity: 2000
Product: Unknown
Calcage: 0

Name: RIVERPLACE HOLDINGS LLC
Address: 5710 RIVERS AVE
City: NORTH CHARLESTON

Tank ID: 4
Status: **Abandoned**
Capacity: 550
Product: Unknown
Calcage: 0

ASBESTOS:
Name: SUNOCO
Address: 5710 RIVERS AVE
Address 2: Not reported
City,State,Zip: NORTH CHARLESTON, SC 29406
Permit No: N1503394
Activity: Active/Operating
Bus Phone: 843-554-8408
Co Name: DEMOLITION AND ENVIRONMENTAL COMPANIES LLC
District: Charleston EQC Office
Permit Type: AIR-Asbestos Demolition
Sub Type: Not reported
Local Facility: Not reported
Disposition: Approved
Description: Not reported
Glove: Not reported
Fri: Not reported

7-ELEVEN 40479 (Continued) **U004219000**

Other: Not reported

SC Financial Assurance 3:
Name: 7-ELEVEN 40479
Address: 5710 RIVERS AVE
City,State,Zip: NORTH CHARLESTON, SC 29405
Owner Name: 7 ELEVEN INC
Owner Address: 1722 ROUTH ST STE 1000
Owner City: DALLAS
Owner State: TX
Owner Zip: 75201-2506
Mechanism: Environmental Insurance
Date Expired: 12/18/2019
Bill: 3

---

184 **REMOUNT EXXON SERVICE STATION** **EDR Hist Auto** **1020342359**
East **1961 REMOUNT RD** **N/A**
< 1/8 **N CHARLESTON, SC 29406**
0.034 mi.
180 ft.

Actual: EDR Hist Auto
66 ft.

Focus Map:
4

Year:	Name:	Type:
1977	REMOUNT EXXON SERVICE STATION	Gasoline Service Stations
1978	REMOUNT EXXON SERVICE STATION	Gasoline Service Stations
1979	REMOUNT EXXON SERVICE STATION	Gasoline Service Stations
1980	REMOUNT EXXON SERVICE STATION	Gasoline Service Stations
1982	REMOUNT EXXON SERVICE STATION	Gasoline Service Stations
1983	REMOUNT EXXON SERVICE STATION	Gasoline Service Stations

---

185 **CENTRAL PARK STN PARTNERS LLC** **EDR Hist Auto** **1021036385**
NW **4390 BELLE OAKS DR** **N/A**
< 1/8 **CHARLESTON, SC 29405**
0.036 mi.
192 ft.

Actual: EDR Hist Auto
22 ft.

Focus Map:
16

Year:	Name:	Type:
2009	CENTRAL PARK STN PARTNERS LLC	Gasoline Service Stations
2010	CENTRAL PARK STN PARTNERS LLC	Gasoline Service Stations

---

186 **HUT FOOD STORE** **SC UST** **U003522418**
East **3367-A MONTAGUE AVE** **N/A**
< 1/8 **NORTH CHARLESTON, SC**
0.037 mi.
197 ft.

Actual: UST:
32 ft.
Name: HUT FOOD STORE
Address: 3367-A MONTAGUE AVE
City: NORTH CHARLESTON
Facility ID: 01353

Focus Map:
12

HUT FOOD STORE (Continued) **U003522418**

Permit: N 01353
Owner: RICKER, SANDRA
Owner Address: 3367 B W MONTAGUE AVE
Owner City, st, zip: CHAS HGTS SC 29418
Owner Phone: 803-744-6083

Tank ID: 1
Status: Abandoned
Capacity: 4000
Product: Gasoline
Calcage: Not reported

187
SSW
< 1/8
0.041 mi.
216 ft.

SHEPPARD TRUCKING CO INC **RCRA NonGen / NLR** **1000187778**
1043 LINCOLN AVE. **SCD084706548**
N. CHARLESTON, SC 29406

Actual:
16 ft.

Focus Map:
6

RCRA NonGen / NLR:
Date form received by agency: 2002-03-27 00:00:00.0
Facility name: SHEPPARD TRUCKING CO INC
Facility address: 1043 LINCOLN AVE.
N. CHARLESTON, SC 29406
EPA ID: SCD084706548
Mailing address: PO BOX 5146/1043 LINCOLN AVE.
N. CHARLESTON, SC 29406
Contact: ROBERT AYDELOTTE
Contact address: PO BOX 5146/1043 LINCOLN AVE.
N. CHARLESTON, SC 29406
Contact country: US
Contact telephone: 803-744-7090
Contact email: Not reported
EPA Region: 04
Land type: Private
Classification: Non-Generator
Description: Handler: Non-Generators do not presently generate hazardous waste

Owner/Operator Summary:
Owner/operator name: OPERNAME
Owner/operator address: OPERSTREET
OPERCITY, WY 99999
Owner/operator country: Not reported
Owner/operator telephone: 404-555-1212
Owner/operator email: Not reported
Owner/operator fax: Not reported
Owner/operator extension: Not reported
Legal status: Private
Owner/Operator Type: Operator
Owner/Op start date: Not reported
Owner/Op end date: Not reported

Owner/operator name: FRED J. FELDER III
Owner/operator address: 1043 LINCOLN AVE.
N. CHARLESTON, SC 29406
Owner/operator country: Not reported
Owner/operator telephone: 999-999-9999
Owner/operator email: Not reported

SHEPPARD TRUCKING CO INC (Continued) **1000187778**

Owner/operator fax: Not reported
Owner/operator extension: Not reported
Legal status: Private
Owner/Operator Type: Owner
Owner/Op start date: Not reported
Owner/Op end date: Not reported

Handler Activities Summary:
U.S. importer of hazardous waste: No
Mixed waste (haz. and radioactive): No
Recycler of hazardous waste: No
Transporter of hazardous waste: No
Treater, storer or disposer of HW: No
Underground injection activity: No
On-site burner exemption: No
Furnace exemption: No
Used oil fuel burner: No
Used oil processor: No
User oil refiner: No
Used oil fuel marketer to burner: No
Used oil Specification marketer: No
Used oil transfer facility: No
Used oil transporter: No

Historical Generators:
Date form received by agency: 1980-08-01 00:00:00.0
Site name: SHEPPARD TRUCKING CO INC
Classification: Not a generator, verified

Hazardous Waste Summary:

. Waste code: K091
. Waste name: EMISSION CONTROL DUST OR SLUDGE FROM FERROCHROMIUM PRODUCTION

Facility Has Received Notices of Violations:
Regulation violated: Not reported
Area of violation: Generators - General
Date violation determined: 1985-12-13 00:00:00.0
Date achieved compliance: 1985-12-20 00:00:00.0
Violation lead agency: State
Enforcement action: COMPLIANCE EVALUATION INSPECTION ON-SITE
Enforcement action date: Not reported
Enf. disposition status: Not reported
Enf. disp. status date: Not reported
Enforcement lead agency: Not reported
Proposed penalty amount: Not reported
Final penalty amount: Not reported
Paid penalty amount: Not reported

188
South
< 1/8
0.041 mi.
218 ft.

COASTAL CONCRETE. INC.
1067 LINCOLN AVE.
NORTH CHARLESTON, SC

SC AST **A100267572**
N/A

Actual:
16 ft.

Focus Map:
5

AST:

Facility ID:	1039
District:	Trident
Mailing Addr:	Not reported
Mailing City,St,Zip:	Bluffton, SC 29910-
Facility Manager:	Kurt Vendder
Manager Phone:	8437478973
Facility office location:	P.O. Box 20
Facility phone number:	8437478973
Facility manager Ext:	Not reported
Tank A-How many of size < 250 glns:	0
Tank B-How many of size 250-1000 glns:	0
Tank C-How many of size 1001-2000 glns:	0
Tank D-How many of size 2001-10000 glns:	1
Tank E-How many of size 10001-42000 glns:	0
Tank F-How many of size 42001-250000 glns:	0
Tank G-How many of size 250001-1000000 glns:	0
Tank H-How many of size 10000001-4000000 glns:	0
Tank I-How many of size >4000000 glns:	0
Total site capacity 661-2,000 glns:	False
Total site capacity 2001-10,000 glns:	True
Total site capacity 10,001-42,000 glns:	False
Total site capacity 42,001-100,000 glns:	False
Total site capacity 100,001-250,000 glns:	False
Total site capacity 250,001-1,000,000 glns:	False
Total site capacity 1,000,001-5,000,000 glns:	False
Total site capacity 5,000,0001-10,000,000 glns:	False
Total site capacity >10,000,000 glns:	False
Actual storage amount in gallons:	10000.00000
NAICS code:	38.00000
Is this a registered terminal facility?:	False
If not, does it need to be registered?:	False
Earthen containment:	False
Asphalt containment:	False
Liner:	False
Concrete floor and walls:	False
Concrete walls, earth floor:	False
Block walls, concrete floor:	True
Block walls, earthen floor:	False
Double wall tank:	False
Does containment need repair?:	False
GPS unit make/model:	Trimble XRS
GPS mode uncorrected,Radio beacon,Satellite corrected:	Sat - DGPS
Lat/Long:	32 53 29.32 -79 58 36.37
Date data was collected:	06/23/00
Comments:	Not reported

AN189 **FORMER CITY HALL PROPERTY** **US BROWNFIELDS** **1005900328**
NNW **4900 LACROSS ROAD** **ICIS** **N/A**
< 1/8 **NORTH CHARLESTON, SC 29406** **US AIRS**
0.048 mi. **FINDS**
251 ft. **Site 1 of 2 in cluster AN** **ECHO**

Actual:
28 ft.

Focus Map:
8

US BROWNFIELDS:

Name:	FORMER CITY HALL PROPERTY
Address:	4900 LACROSS ROAD
City,State,Zip:	NORTH CHARLESTON, SC 29406
Recipient Name:	North Charleston, City of
Grant Type:	Assessment
Property Number:	472-00-00-011
Parcel size:	7.51
Latitude:	32.880092
Longitude:	-80.012966
HCM Label:	Address Matching-House Number
Map Scale:	Not reported
Point of Reference:	Entrance Point of a Facility or Station
Highlights:	Not reported
Datum:	North American Datum of 1983
Acres Property ID:	150002
IC Data Access:	Not reported
Start Date:	Not reported
Redev Completition Date:	Not reported
Completed Date:	Not reported
Acres Cleaned Up:	Not reported
Cleanup Funding:	Not reported
Cleanup Funding Source:	Not reported
Assessment Funding:	1136
Assessment Funding Source:	US EPA - Brownfields Assessment Cooperative Agreement
Redevelopment Funding:	Not reported
Redev. Funding Source:	Not reported
Redev. Funding Entity Name:	Not reported
Redevelopment Start Date:	Not reported
Assessment Funding Entity:	EPA
Cleanup Funding Entity:	Not reported
Grant Type:	Hazardous & Petroleum
Accomplishment Type:	Phase I Environmental Assessment
Accomplishment Count:	1
Cooperative Agreement Number:	95445209
Start Date:	04/01/2012 00:00:00
Ownership Entity:	Government
Completion Date:	07/13/2012 00:00:00
Current Owner:	The City of North Charleston
Did Owner Change:	N
Cleanup Required:	U
Video Available:	Not reported
Photo Available:	Y
Institutional Controls Required:	U
IC Category Proprietary Controls:	Not reported
IC Cat. Info. Devices:	Not reported
IC Cat. Gov. Controls:	Not reported
IC Cat. Enforcement Permit Tools:	Not reported
IC in place date:	Not reported
IC in place:	N
State/tribal program date:	Not reported
State/tribal program ID:	Not reported
State/tribal NFA date:	Not reported

FORMER CITY HALL PROPERTY (Continued) **1005900328**

Air contaminated:	Not reported
Air cleaned:	Not reported
Asbestos found:	Not reported
Asbestos cleaned:	Not reported
Controled substance found:	Not reported
Controled substance cleaned:	Not reported
Drinking water affected:	Not reported
Drinking water cleaned:	Not reported
Groundwater affected:	Not reported
Groundwater cleaned:	Not reported
Lead contaminant found:	Not reported
Lead cleaned up:	Not reported
No media affected:	Not reported
Unknown media affected:	Not reported
Other cleaned up:	Not reported
Other metals found:	Not reported
Other metals cleaned:	Not reported
Other contaminants found:	Not reported
Other contams found description:	Not reported
PAHs found:	Not reported
PAHs cleaned up:	Not reported
PCBs found:	Not reported
PCBs cleaned up:	Not reported
Petro products found:	Not reported
Petro products cleaned:	Not reported
Sediments found:	Not reported
Sediments cleaned:	Not reported
Soil affected:	Not reported
Soil cleaned up:	Not reported
Surface water cleaned:	Not reported
VOCs found:	Not reported
VOCs cleaned:	Not reported
Cleanup other description:	Not reported
Num. of cleanup and re-dev. jobs:	Not reported
Past use greenspace acreage:	Not reported
Past use residential acreage:	Not reported
Surface Water:	Not reported
Past use commercial acreage:	Not reported
Past use industrial acreage:	Not reported
Future use greenspace acreage:	Not reported
Future use residential acreage:	Not reported
Future use commercial acreage:	Not reported
Future use industrial acreage:	Not reported
Greenspace acreage and type:	Not reported
Superfund Fed. landowner flag:	Not reported
Arsenic cleaned up:	Not reported
Cadmium cleaned up:	Not reported
Chromium cleaned up:	Not reported
Copper cleaned up:	Not reported
Iron cleaned up:	Not reported
mercury cleaned up:	Not reported
Nickel Cleaned Up:	Not reported
No clean up:	Not reported
Pesticides cleaned up:	Not reported
Selenium cleaned up:	Not reported
SVOCs cleaned up:	Not reported
Unknown clean up:	Not reported

FORMER CITY HALL PROPERTY (Continued) **1005900328**

Arsenic contaminant found:	Not reported
Cadmium contaminant found:	Not reported
Chromium contaminant found:	Not reported
Copper contaminant found:	Not reported
Iron contaminant found:	Not reported
Mercury contaminant found:	Not reported
Nickel contaminant found:	Not reported
No contaminant found:	Not reported
Pesticides contaminant found:	Not reported
Selenium contaminant found:	Not reported
SVOCs contaminant found:	Not reported
Unknown contaminant found:	Not reported
Future Use: Multistory	Not reported
Media affected Bluiding Material:	Not reported
Media affected indoor air:	Not reported
Building material media cleaned up:	Not reported
Indoor air media cleaned up:	Not reported
Unknown media cleaned up:	Not reported
Past Use: Multistory	Not reported
Property Description:	The property was previously used as the City Hall for the City of North Charleston. The site is developed with a fuel dispensing system that is currently in use by the City. After moving to another property, the City has leased the building to other entities. In early 2012, a division of Amazon, CreateSpace expressed interest in leasing the property, but required a Phase I ESA be completed.
Below Poverty Number:	322
Below Poverty Percent:	51.3%
Meidan Income:	1830
Meidan Income Number:	539
Meidan Income Percent:	85.8%
Vacant Housing Number:	22
Vacant Housing Percent:	7.2%
Unemployed Number:	59
Unemployed Percent:	9.4%

ICIS:

Enforcement Action ID:	SC000A9900039600010
FRS ID:	110056424533
Action Name:	KNIGHTS REDI MIX INC PLT 3 450199039600010
Facility Name:	KNIGHTS REDI MIX INC N CHARLESTON
Facility Address:	4900 LACROSS RD N CHARLESTON, SC 29406-6501
Enforcement Action Type:	Notice of Violation
Facility County:	CHARLESTON
Program System Acronym:	AIR
Enforcement Action Forum Desc:	Administrative - Informal
EA Type Code:	NOV
Facility SIC Code:	Not reported
Federal Facility ID:	Not reported
Latitude in Decimal Degrees:	Not reported
Longitude in Decimal Degrees:	Not reported
Permit Type Desc:	Not reported
Program System Acronym:	SC00099000396
Facility NAICS Code:	327320
Tribal Land Code:	Not reported

Enforcement Action ID:	SC000A9900039600002

FORMER CITY HALL PROPERTY (Continued) **1005900328**

FRS ID: 110056424533
Action Name: KNIGHTS REDI MIX INC PLT 3 450199039600002
Facility Name: KNIGHTS REDI MIX INC N CHARLESTON
Facility Address: 4900 LACROSS RD
N CHARLESTON, SC 29406-6501
Enforcement Action Type: Notice of Violation
Facility County: CHARLESTON
Program System Acronym: AIR
Enforcement Action Forum Desc: Administrative - Informal
EA Type Code: NOV
Facility SIC Code: Not reported
Federal Facility ID: Not reported
Latitude in Decimal Degrees: Not reported
Longitude in Decimal Degrees: Not reported
Permit Type Desc: Not reported
Program System Acronym: SC00099000396
Facility NAICS Code: 327320
Tribal Land Code: Not reported

US AIRS MINOR:
Envid: 1005900328
Region Code: 04
Programmatic ID: AIR SC00099000396
Facility Registry ID: 110056424533
D and B Number: Not reported
Primary SIC Code: Not reported
NAICS Code: 327320
Default Air Classification Code: MIN
Facility Type of Ownership Code: POF
Air CMS Category Code: Not reported
HPV Status: Not reported

US AIRS MINOR:
Region Code: 04
Programmatic ID: AIR SC00099000396
Facility Registry ID: 110056424533
Air Operating Status Code: OPR
Default Air Classification Code: MIN
Air Program: State Implementation Plan for National Primary and Secondary Ambient Air Quality Standards
Activity Date: 2015-11-12 00:00:00
Activity Status Date: 2015-12-11 12:21:05
Activity Group: Compliance Monitoring
Activity Type: Inspection/Evaluation
Activity Status: Active

Region Code: 04
Programmatic ID: AIR SC00099000396
Facility Registry ID: 110056424533
Air Operating Status Code: OPR
Default Air Classification Code: MIN
Air Program: State Implementation Plan for National Primary and Secondary Ambient Air Quality Standards
Activity Date: 2002-11-01 00:00:00
Activity Status Date: Not reported
Activity Group: Compliance Monitoring
Activity Type: Inspection/Evaluation
Activity Status: Not reported

FORMER CITY HALL PROPERTY (Continued) **1005900328**

Region Code: 04
Programmatic ID: AIR SC00099000396
Facility Registry ID: 110056424533
Air Operating Status Code: OPR
Default Air Classification Code: MIN
Air Program: State Implementation Plan for National Primary and Secondary Ambient Air Quality Standards
Activity Date: 2003-09-30 00:00:00
Activity Status Date: Not reported
Activity Group: Compliance Monitoring
Activity Type: Inspection/Evaluation
Activity Status: Not reported

Region Code: 04
Programmatic ID: AIR SC00099000396
Facility Registry ID: 110056424533
Air Operating Status Code: OPR
Default Air Classification Code: MIN
Air Program: State Implementation Plan for National Primary and Secondary Ambient Air Quality Standards
Activity Date: 2003-11-17 00:00:00
Activity Status Date: Not reported
Activity Group: Compliance Monitoring
Activity Type: Inspection/Evaluation
Activity Status: Not reported

Region Code: 04
Programmatic ID: AIR SC00099000396
Facility Registry ID: 110056424533
Air Operating Status Code: OPR
Default Air Classification Code: MIN
Air Program: State Implementation Plan for National Primary and Secondary Ambient Air Quality Standards
Activity Date: 2004-09-21 00:00:00
Activity Status Date: Not reported
Activity Group: Compliance Monitoring
Activity Type: Inspection/Evaluation
Activity Status: Not reported

Region Code: 04
Programmatic ID: AIR SC00099000396
Facility Registry ID: 110056424533
Air Operating Status Code: OPR
Default Air Classification Code: MIN
Air Program: State Implementation Plan for National Primary and Secondary Ambient Air Quality Standards
Activity Date: 2004-11-03 00:00:00
Activity Status Date: Not reported
Activity Group: Compliance Monitoring
Activity Type: Inspection/Evaluation
Activity Status: Not reported

Region Code: 04
Programmatic ID: AIR SC00099000396
Facility Registry ID: 110056424533
Air Operating Status Code: OPR
Default Air Classification Code: MIN
Air Program: State Implementation Plan for National Primary and Secondary Ambient Air Quality Standards
Activity Date: 2006-03-07 00:00:00
Activity Status Date: Not reported
Activity Group: Compliance Monitoring

FORMER CITY HALL PROPERTY (Continued) **1005900328**

Activity Type: Inspection/Evaluation
Activity Status: Not reported

Region Code: 04
Programmatic ID: AIR SC00099000396
Facility Registry ID: 110056424533
Air Operating Status Code: OPR
Default Air Classification Code: MIN
Air Program: State Implementation Plan for National Primary and Secondary Ambient Air Quality Standards
Activity Date: 2007-08-21 00:00:00
Activity Status Date: Not reported
Activity Group: Compliance Monitoring
Activity Type: Inspection/Evaluation
Activity Status: Not reported

Region Code: 04
Programmatic ID: AIR SC00099000396
Facility Registry ID: 110056424533
Air Operating Status Code: OPR
Default Air Classification Code: MIN
Air Program: State Implementation Plan for National Primary and Secondary Ambient Air Quality Standards
Activity Date: 2008-08-13 00:00:00
Activity Status Date: Not reported
Activity Group: Compliance Monitoring
Activity Type: Inspection/Evaluation
Activity Status: Not reported

Region Code: 04
Programmatic ID: AIR SC00099000396
Facility Registry ID: 110056424533
Air Operating Status Code: OPR
Default Air Classification Code: MIN
Air Program: State Implementation Plan for National Primary and Secondary Ambient Air Quality Standards
Activity Date: 2010-03-24 00:00:00
Activity Status Date: Not reported
Activity Group: Compliance Monitoring
Activity Type: Inspection/Evaluation
Activity Status: Not reported

Region Code: 04
Programmatic ID: AIR SC00099000396
Facility Registry ID: 110056424533
Air Operating Status Code: OPR
Default Air Classification Code: MIN
Air Program: State Implementation Plan for National Primary and Secondary Ambient Air Quality Standards
Activity Date: 2011-11-09 00:00:00
Activity Status Date: Not reported
Activity Group: Compliance Monitoring
Activity Type: Inspection/Evaluation
Activity Status: Not reported

Region Code: 04
Programmatic ID: AIR SC00099000396
Facility Registry ID: 110056424533
Air Operating Status Code: OPR
Default Air Classification Code: MIN
Air Program: State Implementation Plan for National Primary and Secondary Ambient Air Quality Standards

FORMER CITY HALL PROPERTY (Continued) **1005900328**

Activity Date:	2014-02-24 00:00:00
Activity Status Date:	Not reported
Activity Group:	Compliance Monitoring
Activity Type:	Inspection/Evaluation
Activity Status:	Not reported
Region Code:	04
Programmatic ID:	AIR SC00099000396
Facility Registry ID:	110056424533
Air Operating Status Code:	OPR
Default Air Classification Code:	MIN
Air Program:	State Implementation Plan for National Primary and Secondary Ambient Air Quality Standards
Activity Date:	2003-07-31 00:00:00
Activity Status Date:	2003-07-31 00:00:00
Activity Group:	Enforcement Action
Activity Type:	Administrative - Informal
Activity Status:	Achieved
Region Code:	04
Programmatic ID:	AIR SC00099000396
Facility Registry ID:	110056424533
Air Operating Status Code:	OPR
Default Air Classification Code:	MIN
Air Program:	State Implementation Plan for National Primary and Secondary Ambient Air Quality Standards
Activity Date:	2006-07-26 00:00:00
Activity Status Date:	2006-07-26 00:00:00
Activity Group:	Enforcement Action
Activity Type:	Administrative - Informal
Activity Status:	Achieved

FINDS:

Registry ID: 110054625697
Facility URL: http://ofmpub.epa.gov/enviro/fii_query_detail.disp_program_facility?p_registry_id=110054625697

Environmental Interest/Information System:
US EPA Assessment, Cleanup and Redevelopment Exchange System (ACRES) is an federal online database for Brownfields Grantees to electronically submit data directly to EPA.

Registry ID: 110056424533
Facility URL: http://ofmpub.epa.gov/enviro/fii_query_detail.disp_program_facility?p_registry_id=110056424533

Environmental Interest/Information System:
AFS (Aerometric Information Retrieval System (AIRS) Facility Subsystem) replaces the former Compliance Data System (CDS), the National Emission Data System (NEDS), and the Storage and Retrieval of Aerometric Data (SAROAD). AIRS is the national repository for information concerning airborne pollution in the United States. AFS is used to track emissions and compliance data from industrial plants. AFS data are utilized by states to prepare State Implementation Plans to comply with regulatory programs and by EPA as an input for the estimation of total national emissions. AFS is undergoing a major redesign to support facility operating permits required under Title V of the Clean Air Act.
AIR MINOR

FORMER CITY HALL PROPERTY (Continued) **1005900328**

Click this hyperlink while viewing on your computer to access additional FINDS: detail in the EDR Site Report.

ECHO:

Envid:	1005900328
Registry ID:	110056424533
DFR URL:	http://echo.epa.gov/detailed-facility-report?fid=110056424533

AN190 **NORTH CHARLESTON CITY OF** **SC LUST** **U003619243**
NNW **4900 LACROSSE RD** **SC UST** **N/A**
< 1/8 **N CHARLESTON, SC** **SC RCR**
0.048 mi. **SC Financial Assurance**
251 ft. **Site 2 of 2 in cluster AN** **SC GWCI**

Actual: **28 ft.**

Focus Map: **8**

LUST:

Name:	NORTH CHARLESTON CITY OF
Address:	4900 LACROSSE RD
City,State,Zip:	N CHARLESTON, SC 29406
Release Number:	1
Facility ID:	11557
Release Status Number:	7
Substance:	PETRO
Tank Owner Company Name:	NORTH CHARLESTON CITY OF
Tank Owner Last Name:	NORTH CHARLESTON CITY OF
Tank Owner First name:	Not reported
NFA Date:	09/18/2006
Tank Owner City:	NORTH CHARLESTON
Confirmed Date:	11/24/1997
Release Date:	05/15/1997
EID:	1765519
Local Facility District:	Charleston EQC Office
SCRBCA Class Number:	3BF
Release Fin Type Code:	WS
Qualified:	Y
Release Source:	UST
Local Fac Last Name:	NORTH CHARLESTON CITY OF
Local Fac First Name:	Not reported
User Name:	PADGETJP
Cleanup Initiated Date:	11/24/1997
Prefix:	R
Total Score:	7

LUST:

Release Date:	05/15/1997
Cleanup Complete Date:	Not reported
Depth to Ground Water:	5
Ground Water Flow Direction:	E
Release Number:	1
Confirmed date:	11/24/1997
RP Name:	NORTH CHARLESTON CITY OF
RP Address:	4851 CHATEAU AVE
RP City:	NORTH CHARLESTON
RP State:	SC
RP Zip:	29405-4805
SCRBCA Class Code:	CLASS3BF
Project Manager:	PADGETT, JOEL P
Release Fin Type Code:	WS

NORTH CHARLESTON CITY OF (Continued) **U003619243**

UST:

Name:	NORTH CHARLESTON CITY OF
Address:	4900 LACROSSE RD
City:	N CHARLESTON
Facility ID:	11557
Permit:	R 11557
Owner:	NORTH CHARLESTON CITY OF
Owner Address:	4851 CHATEAU AVE
Owner City, st, zip:	NORTH CHARLESTON SC 29405-4805
Owner Phone:	843-740-2674
Tank ID:	1
Status:	**Currently in Use**
Capacity:	4000
Product:	Gasoline RUL
Calcage:	5
Name:	NORTH CHARLESTON CITY OF
Address:	4900 LACROSSE RD
City:	N CHARLESTON
Tank ID:	2
Status:	**Currently in Use**
Capacity:	4000
Product:	Gasoline RUL
Calcage:	5
Name:	NORTH CHARLESTON CITY OF
Address:	4900 LACROSSE RD
City:	N CHARLESTON
Tank ID:	3
Status:	**Currently in Use**
Capacity:	4000
Product:	Gasoline RUL
Calcage:	5

RCR:

Name:	NORTH CHARLESTON CITY OF
Address:	4900 LACROSSE RD
City,State,Zip:	N CHARLESTON, SC 29406
Entity Responsibility:	Not reported
Region:	Not reported
Tax Id:	472-00-00-011
Latitude:	32.8808
Longitude:	-80.01263
Tracking Number:	11557
Regulatory Program:	Not reported
Reported:	05/15/97
CU-MCL:	09/06/06
Unit Type:	Not reported
Unit Number/Letter:	Not reported
Area/Acres:	Not reported
Affected Media:	Not reported
Site/Unit:	Not reported
Condtions:	Not reported

NORTH CHARLESTON CITY OF (Continued) **U003619243**

Associated Response/Corrective Action: Not reported
Associated Chemicals Requiring: Not reported

SC Financial Assurance 3:
Name: NORTH CHARLESTON CITY OF
Address: 4900 LACROSSE RD
City,State,Zip: N CHARLESTON, SC 29406
Owner Name: NORTH CHARLESTON CITY OF
Owner Address: 4851 CHATEAU AVE
Owner City: NORTH CHARLESTON
Owner State: SC
Owner Zip: 29405-4805
Mechanism: LG Self Insurance
Date Expired: 11/1/2019
Bill: 3

SC GWIC:
Bureau: BLWM
EAP ID: Not reported
Solid Waste Permit #: Not reported
Bureau of Land & Waste Management File #: Not reported
Permit Number: 11557
WPC Permit: Not reported
Program: DUST
Contamination: PETRO
Petroleum Products: True
Volatile Organic Compounds: False
Metals: False
Nitrates or Potential to Nitrate: False
Pesticides & Herbicides: False
Polychlorinated Biphenyls: False
Base, Neutral, & Acid Extractables: False
Phenols: False
Radionuclides Over Max Contaminant Levels: False
Sources Not In Other Categories: False
Source: UST
Underground Storage Tanks: True
Pits, Ponds, & Lagoons: False
Spills & Leaks: False
Landfills: False
Aboveground Storage Tank: False
Spray Irrigation: False
Single-Event Spill: False
Unpermitted Disposal: False
Septic Tank/Tile Field: False
Substances Not In Other Categories: False
Sources of Contamination Undetermined: False
Assessment: No
Monitoring: No
Remediation: Yes
Surface Impact: No
Drinking Water Well Impact: No
Remarks: Site ID # 11557. RBCA Classification 3BF7. Approved Monitored Natural Attenuation (MNA Awaiti.

AO191 **CHARLESTON LUMBER CO** **SC LUST** **U004017554**
SSW **4450 ARCO LN** **SC UST** **N/A**
< 1/8 **CHARLESTON, SC**
0.048 mi.
255 ft. **Site 1 of 3 in cluster AO**

Actual:
29 ft.

Focus Map:
8

LUST:

Name:	CHARLESTON LUMBER CO
Address:	4450 ARCO LN
City,State,Zip:	CHARLESTON, SC 29411-0145
Release Number:	1
Facility ID:	01408
Release Status Number:	Not reported
Substance:	PETRO
Tank Owner Company Name:	CHARLESTON LUMBER CO
Tank Owner Last Name:	Not reported
Tank Owner First name:	Not reported
NFA Date:	08/17/1998
Tank Owner City:	Not reported
Confirmed Date:	Not reported
Release Date:	01/03/1992
EID:	Not reported
Local Facility District:	Not reported
SCRBCA Class Number:	Not reported
Release Fin Type Code:	Not reported
Qualified:	Not reported
Release Source:	Not reported
Local Fac Last Name:	Not reported
Local Fac First Name:	Not reported
User Name:	CORLEYHR
Cleanup Initiated Date:	03/23/1992
Prefix:	Not reported
Total Score:	1

LUST:

Release Date:	01/03/1992
Cleanup Complete Date:	07/20/1998
Depth to Ground Water:	Not reported
Ground Water Flow Direction:	Not reported
Release Number:	1
Confirmed date:	03/23/1992
RP Name:	PELICAN COMPANIES INC
RP Address:	PO BOX 260001
RP City:	CONWAY
RP State:	SC
RP Zip:	29526
SCRBCA Class Code:	CLASS3BF
Project Manager:	CORLEY, H REED
Release Fin Type Code:	WS

UST:

Name:	CHARLESTON LUMBER CO
Address:	4450 ARCO LN
City:	CHARLESTON
Facility ID:	01408
Permit:	N 01408
Owner:	CHARLESTON LUMBER CO
Owner Address:	4450 ARCO LN

CHARLESTON LUMBER CO (Continued) **U004017554**

Owner City, st, zip: CHARLESTON SC 29411-0145
Owner Phone: -

Tank ID: 1
Status: **Abandoned**
Capacity: 4000
Product: Gasoline
Calcage: 15

Name: CHARLESTON LUMBER CO
Address: 4450 ARCO LN
City: CHARLESTON

Tank ID: 2
Status: **Abandoned**
Capacity: 4000
Product: Diesel fuel
Calcage: 15

Name: CHARLESTON LUMBER CO
Address: 4450 ARCO LN
City: CHARLESTON

Tank ID: 3
Status: **Abandoned**
Capacity: 1000
Product: Waste oil, burnt oil, used oil
Calcage: 15

AP192 **MIZZELLS INC DBA MIZZELLS AVIATION EXXON** **SC UST** **U004253278**
ENE **5998 RIVERS AVE** **SC Financial Assurance** **N/A**
< 1/8 **N CHARLESTON, SC**
0.049 mi.
260 ft. **Site 1 of 5 in cluster AP**

Actual:
35 ft.

Focus Map:
4

UST:
Name: MIZZELLS INC DBA MIZZELLS AVIATION EXXON
Address: 5998 RIVERS AVE
City: N CHARLESTON
Facility ID: 10074
Permit: P 10074
Owner: EXXON MOBIL
Owner Address: 4045 SCENIC HWY
Owner City, st, zip: BATON ROUGE LA 70805
Owner Phone: 303-986-8011

Tank ID: 1
Status: **Abandoned**
Capacity: 12000
Product: Gasoline
Calcage: Not reported

Name: MIZZELLS INC DBA MIZZELLS AVIATION EXXON
Address: 5998 RIVERS AVE
City: N CHARLESTON

Tank ID: 1
Status: **Abandoned**

MIZZELLS INC DBA MIZZELLS AVIATION EXXON (Continued) **U004253278**

Capacity: 3000
Product: Gasoline
Calcage: Not reported

Name: MIZZELLS INC DBA MIZZELLS AVIATION EXXON
Address: 5998 RIVERS AVE
City: N CHARLESTON

Tank ID: 2
Status: Abandoned
Capacity: 3000
Product: Gasoline
Calcage: Not reported

Name: MIZZELLS INC DBA MIZZELLS AVIATION EXXON
Address: 5998 RIVERS AVE
City: N CHARLESTON

Tank ID: 2
Status: Abandoned
Capacity: 10000
Product: Gasoline
Calcage: Not reported

Name: MIZZELLS INC DBA MIZZELLS AVIATION EXXON
Address: 5998 RIVERS AVE
City: N CHARLESTON

Tank ID: 3
Status: Abandoned
Capacity: 8000
Product: Gasoline
Calcage: Not reported

Name: MIZZELLS INC DBA MIZZELLS AVIATION EXXON
Address: 5998 RIVERS AVE
City: N CHARLESTON

Tank ID: 3
Status: Abandoned
Capacity: 3000
Product: Gasoline
Calcage: Not reported

Name: MIZZELLS INC DBA MIZZELLS AVIATION EXXON
Address: 5998 RIVERS AVE
City: N CHARLESTON

Tank ID: 4
Status: Abandoned
Capacity: 1000
Product: Waste oil, burnt oil, used oil
Calcage: Not reported

Name: MIZZELLS INC DBA MIZZELLS AVIATION EXXON
Address: 5998 RIVERS AVE
City: N CHARLESTON

MIZZELLS INC DBA MIZZELLS AVIATION EXXON (Continued) **U004253278**

Tank ID: 4
Status: **Abandoned**
Capacity: 3000
Product: Gasoline
Calcage: Not reported

Name: MIZZELLS INC DBA MIZZELLS AVIATION EXXON
Address: 5998 RIVERS AVE
City: N CHARLESTON

Tank ID: 5
Status: **Abandoned**
Capacity: 1000
Product: Not reported
Calcage: Not reported

Name: MIZZELLS INC DBA MIZZELLS AVIATION EXXON
Address: 5998 RIVERS AVE
City: N CHARLESTON

Tank ID: 5
Status: **Abandoned**
Capacity: 3000
Product: Gasoline
Calcage: Not reported

Name: MIZZELLS INC DBA MIZZELLS AVIATION EXXON
Address: 5998 RIVERS AVE
City: N CHARLESTON

Tank ID: 6
Status: **Abandoned**
Capacity: 550
Product: Waste oil, burnt oil, used oil
Calcage: Not reported

SC Financial Assurance 3:
Name: MIZZELLS INC DBA MIZZELLS AVIATION EXXON
Address: 5998 RIVERS AVE
City,State,Zip: N CHARLESTON, SC 29406
Owner Name: EXXON MOBIL
Owner Address: 4045 SCENIC HWY
Owner City: BATON ROUGE
Owner State: LA
Owner Zip: 70805
Mechanism: None
Date Expired: Not reported
Bill: 0

AP193 **MIZZELL AVIATION EXXON** **EDR Hist Auto** **1020457329**
ENE **5998 RIVERS AVENUE** **N/A**
< 1/8 **N CHARLESTON, SC 29406**
0.049 mi.
260 ft. **Site 2 of 5 in cluster AP**

Actual: EDR Hist Auto
35 ft.

Focus Map:
4

Year:	Name:	Type:
1969	JONES BILLY ESSO SERVICENTER	Gasoline Service Stations
1970	JONES BILLY ESSO SERVICENTER	Gasoline Service Stations
1971	JONES BILLY ESSO SERVICENTER	Gasoline Service Stations
1972	JONES BILLY ESSO SERVICENTER	Gasoline Service Stations
1973	JONES BILLY ESSO SERVICENTER	Gasoline Service Stations
1974	JONES BILLY ESSO SERVICENTER	Gasoline Service Stations
1976	MIZZELL AVIATION EXXON	Gasoline Service Stations
1977	MIZZELL AVIATION EXXON	Gasoline Service Stations
1978	MIZZELL AVIATION EXXON	Gasoline Service Stations
1979	MIZZELL AVIATION EXXON	Gasoline Service Stations
1979	MIZZELL AVIATION EXXON	Gasoline Service Stations
1980	MIZZELL AVIATION EXXON	Gasoline Service Stations
1982	MIZZELL AVIATION EXXON	Gasoline Service Stations
1983	MIZZELL AVIATION EXXON	Gasoline Service Stations
1985	MIZZELL AVIATION EXXON	Gasoline Service Stations
1986	MIZZELL AVIATION EXXON	Gasoline Service Stations
1987	MIZZELL AVIATION EXXON	Gasoline Service Stations
1988	MIZZELL AVIATION EXXON	Gasoline Service Stations
1989	MIZZELLS INC	Gasoline Service Stations
1990	MIZZELLS INC	Gasoline Service Stations
1992	MIZZELLS INC	Convenience Stores
1993	MIZZELLS INC	Convenience Stores
1994	MIZZELLS INC	Convenience Stores
1995	MIZZELLS INC	Convenience Stores
1996	MIZZELLS INC	Convenience Stores
1997	MIZZELLS INC	Convenience Stores
1998	MIZZELLS INC	Convenience Stores
1999	MIZZELLS INC	Convenience Stores
2000	MIZZELLS INC	Convenience Stores
2001	MIZZELLS INC	Convenience Stores
2002	MIZZELLS INC	Convenience Stores
2003	MIZZELLS INC	Convenience Stores
2004	MIZZELLS INC	Convenience Stores
2005	MIZZELLS INC	Convenience Stores
2011	AVIATION EXXON	Gasoline Service Stations, NEC
2012	AVIATION EXXON	Gasoline Service Stations, NEC
2013	AVIATION EXXON	Gasoline Service Stations, NEC
2014	AVIATION EXXON	Gasoline Service Stations, NEC

AP194 **MIZZELLS INC DBA MIZZELLS AVI** **SC RCR** **U003975597**
ENE **5998 RIVERS AVE** **SC GWCI** **N/A**
< 1/8 **N CHARLESTON, SC 29406**
0.049 mi.
260 ft. **Site 3 of 5 in cluster AP**

Actual: RCR:
35 ft.

Focus Map:
4

Name:	MIZZELLS INC DBA MIZZELLS AVI
Address:	5998 RIVERS AVE
City,State,Zip:	N CHARLESTON, SC 29406
Entity Responsibility:	Not reported
Region:	Not reported

MIZZELLS INC DBA MIZZELLS AVI (Continued) **U003975597**

Tax Id: 472-03-00095
Latitude: 32.9052
Longitude: -80.02001
Tracking Number: 11849
Regulatory Program: Not reported
Reported: 06/15/89
CU-MCL: 12/29/97
Unit Type: Not reported
Unit Number/Letter: Not reported
Area/Acres: Not reported
Affected Media: Not reported
Site/Unit: Not reported
Condtions: Not reported
Associated Response/Corrective Action: Not reported
Associated Chemicals Requiring: Not reported

SC GWIC:

Bureau:	BLWM
EAP ID:	Not reported
Solid Waste Permit #:	Not reported
Bureau of Land & Waste Management File #:	Not reported
Permit Number:	11849
WPC Permit:	Not reported
Program:	DUST
Contamination:	PETRO
Petroleum Products:	True
Volatile Organic Compounds:	False
Metals:	False
Nitrates or Potential to Nitrate:	False
Pesticides & Herbicides:	False
Polychlorinated Biphenyls:	False
Base, Neutral, & Acid Extractables:	False
Phenols:	False
Radionuclides Over Max Contaminant Levels:	False
Sources Not In Other Categories:	False
Source:	UST
Underground Storage Tanks:	True
Pits, Ponds, & Lagoons:	False
Spills & Leaks:	False
Landfills:	False
Aboveground Storage Tank:	False
Spray Irrigation:	False
Single-Event Spill:	False
Unpermitted Disposal:	False
Septic Tank/Tile Field:	False
Substances Not In Other Categories:	False
Sources of Contamination Undetermined:	False
Assessment:	No
Monitoring:	Yes
Remediation:	No
Surface Impact:	No
Drinking Water Well Impact:	No
Remarks:	Site ID # 11849. RBCA Classification 3BF5. Inactive.

AP195 **MIZZELLS INC DBA MIZZELLS AVIATION EXXON** **SC LUST** **U004253737**
ENE **5998 RIVERS AVE** **SC UST** **N/A**
< 1/8 **N CHARLESTON, SC** **SC Financial Assurance**
0.049 mi.
260 ft. **Site 4 of 5 in cluster AP**

Actual:
35 ft.

Focus Map:
4

LUST:

Name:	MIZZELLS INC DBA MIZZELLS AVIATION E
Address:	5998 RIVERS AVE
City,State,Zip:	N CHARLESTON, SC 29406
Release Number:	1
Facility ID:	11849
Release Status Number:	5
Substance:	PETRO
Tank Owner Company Name:	TANUSH LLC
Tank Owner Last Name:	TANUSH LLC
Tank Owner First name:	Not reported
NFA Date:	12/29/1997
Tank Owner City:	NORTH CHARLESTON
Confirmed Date:	12/07/1989
Release Date:	06/15/1989
EID:	1767537
Local Facility District:	Charleston EQC Office
SCRBCA Class Number:	3BF
Release Fin Type Code:	WS
Qualified:	Y
Release Source:	UST
Local Fac Last Name:	MIZZELLS INC DBA MIZZELLS AVIATION EXXON
Local Fac First Name:	Not reported
User Name:	OWENSM1
Cleanup Initiated Date:	12/07/1989
Prefix:	P
Total Score:	5

LUST:

Release Date:	06/15/1989
Cleanup Complete Date:	Not reported
Depth to Ground Water:	Not reported
Ground Water Flow Direction:	Not reported
Release Number:	1
Confirmed date:	12/07/1989
RP Name:	EXXON MOBIL
RP Address:	217 COUNTRY CLUB PARK PMB# 101
RP City:	BIRMINGHAM
RP State:	AL
RP Zip:	35213-4237
SCRBCA Class Code:	CLASS3BF
Project Manager:	OWENS, MICHAEL E
Release Fin Type Code:	WS

Name:	MIZZELLS INC DBA MIZZELLS AVIATION E
Address:	5998 RIVERS AVE
City,State,Zip:	N CHARLESTON, SC 29406
Release Number:	2
Facility ID:	11849
Release Status Number:	5
Substance:	Not reported
Tank Owner Company Name:	TANUSH LLC
Tank Owner Last Name:	TANUSH LLC

MIZZELLS INC DBA MIZZELLS AVIATION EXXON (Continued) **U004253737**

Tank Owner First name:	Not reported
NFA Date:	04/29/2016
Tank Owner City:	NORTH CHARLESTON
Confirmed Date:	12/07/1989
Release Date:	04/22/2016
EID:	1767537
Local Facility District:	Charleston EQC Office
SCRBCA Class Number:	3BF
Release Fin Type Code:	WS
Qualified:	Y
Release Source:	UST
Local Fac Last Name:	MIZZELLS INC DBA MIZZELLS AVIATION EXXON
Local Fac First Name:	Not reported
User Name:	PLACEDM
Cleanup Initiated Date:	04/29/2016
Prefix:	P
Total Score:	Not reported

LUST:

Release Date:	06/15/1989
Cleanup Complete Date:	Not reported
Depth to Ground Water:	Not reported
Ground Water Flow Direction:	Not reported
Release Number:	1
Confirmed date:	12/07/1989
RP Name:	EXXON MOBIL
RP Address:	217 COUNTRY CLUB PARK PMB# 101
RP City:	BIRMINGHAM
RP State:	AL
RP Zip:	35213-4237
SCRBCA Class Code:	CLASS3BF
Project Manager:	OWENS, MICHAEL E
Release Fin Type Code:	WS

UST:

Name:	MIZZELLS INC DBA MIZZELLS AVIATION EXXON
Address:	5998 RIVERS AVE
City:	N CHARLESTON
Facility ID:	11849
Permit:	P 11849
Owner:	TANUSH LLC
Owner Address:	5998 RIVERS AVE
Owner City, st, zip:	NORTH CHARLESTON SC 29406-6017
Owner Phone:	843-225-1262
Tank ID:	1
Status:	**Currently in Use**
Capacity:	12000
Product:	Gasoline RUL
Calcage:	0
Name:	MIZZELLS INC DBA MIZZELLS AVIATION EXXON
Address:	5998 RIVERS AVE
City:	N CHARLESTON
Tank ID:	2

MIZZELLS INC DBA MIZZELLS AVIATION EXXON (Continued) **U004253737**

Status: **Currently in Use**
Capacity: 12000
Product: Gasoline Plus
Calcage: 0

Name: MIZZELLS INC DBA MIZZELLS AVIATION EXXON
Address: 5998 RIVERS AVE
City: N CHARLESTON

Tank ID: 3
Status: **Currently in Use**
Capacity: 12000
Product: Gasoline Super/Prem
Calcage: 0

SC Financial Assurance 3:
Name: MIZZELLS INC DBA MIZZELLS AVIATION EXXON
Address: 5998 RIVERS AVE
City,State,Zip: N CHARLESTON, SC 29406
Owner Name: TANUSH LLC
Owner Address: 5998 RIVERS AVE
Owner City: NORTH CHARLESTON
Owner State: SC
Owner Zip: 29406-6017
Mechanism: Letter of Credit
Date Expired: 5/22/2020
Bill: 3

AP196 **EXXON LOCATION 405351** **RCRA NonGen / NLR** **1000575628**
ENE **5998 RIVERS AVENUE** **SCD987580453**
< 1/8 **N. CHARLESTON, SC 29406**
0.049 mi.
260 ft. **Site 5 of 5 in cluster AP**

Actual:
35 ft.

Focus Map:
4

RCRA NonGen / NLR:
Date form received by agency: 1997-02-11 00:00:00.0
Facility name: EXXON LOCATION 405351
Facility address: 5998 RIVERS AVENUE
N. CHARLESTON, SC 29406
EPA ID: SCD987580453
Mailing address: BELL ROOM 2753X
HOUSTON, TX 77002
Contact: ALDA POOL
Contact address: 800 BELL ROOM 2753X
HOUSTON, TX 77002
Contact country: US
Contact telephone: 713-656-7709
Contact email: Not reported
EPA Region: 04
Classification: Non-Generator
Description: Handler: Non-Generators do not presently generate hazardous waste

Owner/Operator Summary:
Owner/operator name: MIZZELLS INC
Owner/operator address: 5998 RIVERS AVE
N CHARLESTON, SC 29405
Owner/operator country: Not reported

EXXON LOCATION 405351 (Continued) **1000575628**

Owner/operator telephone: 999-999-9999
Owner/operator email: Not reported
Owner/operator fax: Not reported
Owner/operator extension: Not reported
Legal status: Private
Owner/Operator Type: Owner
Owner/Op start date: Not reported
Owner/Op end date: Not reported

Handler Activities Summary:
U.S. importer of hazardous waste: No
Mixed waste (haz. and radioactive): No
Recycler of hazardous waste: No
Transporter of hazardous waste: No
Treater, storer or disposer of HW: No
Underground injection activity: No
On-site burner exemption: No
Furnace exemption: No
Used oil fuel burner: No
Used oil processor: No
User oil refiner: No
Used oil fuel marketer to burner: No
Used oil Specification marketer: No
Used oil transfer facility: No
Used oil transporter: No

Hazardous Waste Summary:

. Waste code: D018
. Waste name: BENZENE

Violation Status: No violations found

AO197 **SEARS 8395** **RCRA-VSQG** **1004779683**
SSW **4400 ARCO LANE** **SC0000076901**
< 1/8 **CHARLESTON, SC 29418**
0.057 mi.
302 ft. **Site 2 of 3 in cluster AO**

Actual:
27 ft.

Focus Map:
8

RCRA-VSQG:
Date form received by agency: 1999-02-04 00:00:00.0
Facility name: SEARS 8395
Facility address: 4400 ARCO LANE
CHARLESTON, SC 29418
EPA ID: SC0000076901
Mailing address: BEVERLY RD
HOFFMAN ESTATES, IL 60179
Contact: DAWN JESS
Contact address: 3333 BEVERLY RD
HOFFMAN ESTATES, IL 60179
Contact country: US
Contact telephone: 847-286-8616
Contact email: Not reported
EPA Region: 04
Classification: Conditionally Exempt Small Quantity Generator
Description: Handler: generates 100 kg or less of hazardous waste per calendar month, and accumulates 1000 kg or less of hazardous waste at any time; or generates 1 kg or less of acutely hazardous waste per calendar

SEARS 8395 (Continued) **1004779683**

month, and accumulates at any time: 1 kg or less of acutely hazardous waste; or 100 kg or less of any residue or contaminated soil, waste or other debris resulting from the cleanup of a spill, into or on any land or water, of acutely hazardous waste; or generates 100 kg or less of any residue or contaminated soil, waste or other debris resulting from the cleanup of a spill, into or on any land or water, of acutely hazardous waste during any calendar month, and accumulates at any time: 1 kg or less of acutely hazardous waste; or 100 kg or less of any residue or contaminated soil, waste or other debris resulting from the cleanup of a spill, into or on any land or water, of acutely hazardous waste

Owner/Operator Summary:

Owner/operator name:	SEARS ROEBUCK & CO
Owner/operator address:	3333 BEVERLY RD DEPT 824RE HOFFMAN ESTATES, IL 60179
Owner/operator country:	Not reported
Owner/operator telephone:	708-286-3223
Owner/operator email:	Not reported
Owner/operator fax:	Not reported
Owner/operator extension:	Not reported
Legal status:	Private
Owner/Operator Type:	Owner
Owner/Op start date:	Not reported
Owner/Op end date:	Not reported

Handler Activities Summary:

U.S. importer of hazardous waste:	No
Mixed waste (haz. and radioactive):	No
Recycler of hazardous waste:	No
Transporter of hazardous waste:	No
Treater, storer or disposer of HW:	No
Underground injection activity:	No
On-site burner exemption:	No
Furnace exemption:	No
Used oil fuel burner:	No
Used oil processor:	No
User oil refiner:	No
Used oil fuel marketer to burner:	No
Used oil Specification marketer:	No
Used oil transfer facility:	No
Used oil transporter:	No

Hazardous Waste Summary:

. Waste code: D001
. Waste name: IGNITABLE WASTE

. Waste code: D018
. Waste name: BENZENE

Violation Status: No violations found

AO198 **SEARS SERVICE DEPT** **SC LUST** **U003525092**
SSW **4400 ARCO LN** **SC UST** **N/A**
< 1/8 **NORTH CHARLESTON, SC**
0.057 mi.
302 ft. **Site 3 of 3 in cluster AO**

Actual:
27 ft.

Focus Map:
8

LUST:

Name:	SEARS SERVICE DEPT
Address:	4400 ARCO LN
City,State,Zip:	NORTH CHARLESTO, SC 29418-5923
Release Number:	1
Facility ID:	13192
Release Status Number:	Not reported
Substance:	PETRO
Tank Owner Company Name:	SEARS ROEBUCK & CO
Tank Owner Last Name:	SEARS ROEBUCK & CO
Tank Owner First name:	Not reported
NFA Date:	04/07/1995
Tank Owner City:	CHICAGO
Confirmed Date:	03/24/1995
Release Date:	02/01/1994
EID:	1774377
Local Facility District:	Charleston EQC Office
SCRBCA Class Number:	Not reported
Release Fin Type Code:	UNK
Qualified:	Not reported
Release Source:	UST
Local Fac Last Name:	SEARS SERVICE DEPT
Local Fac First Name:	Not reported
User Name:	PASLEYDC
Cleanup Initiated Date:	03/24/1995
Prefix:	N
Total Score:	Not reported

UST:

Name:	SEARS SERVICE DEPT
Address:	4400 ARCO LN
City:	NORTH CHARLESTON
Facility ID:	13192
Permit:	N 13192
Owner:	SEARS ROEBUCK & CO
Owner Address:	DEPT 731LP BSC 3934
Owner City, st, zip:	CHICAGO IL 60684-0001
Owner Phone:	312-875-5487
Tank ID:	1
Status:	**Abandoned**
Capacity:	10000
Product:	Diesel fuel
Calcage:	20

AQ199 **JET** **EDR Hist Auto** **1021069340**
South **5160 N RHETT AVE** **N/A**
< 1/8 **CHARLESTON, SC 29405**
0.058 mi.
304 ft. **Site 1 of 4 in cluster AQ**

Actual: EDR Hist Auto
3 ft.

Focus Map: Year: Name: Type:
5 1994 JET Gasoline Service Stations
1995 JET Gasoline Service Stations
2006 PANTRY INC Convenience Stores

AQ200 **PANTRY INC** **EDR Hist Auto** **1020944522**
South **5154 N RHETT AVE** **N/A**
< 1/8 **NORTH CHARLESTON, SC 29405**
0.059 mi.
311 ft. **Site 2 of 4 in cluster AQ**

Actual: EDR Hist Auto
3 ft.

Focus Map: Year: Name: Type:
5 2004 PANTRY INC Convenience Stores
2005 PANTRY INC Convenience Stores
2007 PANTRY INC Convenience Stores
2008 PANTRY INC Convenience Stores
2009 PANTRY INC Convenience Stores
2010 PANTRY INC Convenience Stores
2011 PANTRY INC Convenience Stores
2012 PANTRY INC Convenience Stores
2013 PANTRY INC Convenience Stores
2014 PANTRY INC Convenience Stores

AQ201 **CIRCLE K 2720882** **SC LUST** **U004017720**
South **5154 N RHETT AVE** **SC UST** **N/A**
< 1/8 **CHARLESTON, SC** **SC Financial Assurance**
0.059 mi. **SC GWCI**
311 ft. **Site 3 of 4 in cluster AQ**

Actual: LUST:
3 ft.

Focus Map:
5

Name:	CIRCLE K 2720882
Address:	5154 N RHETT AVE
City,State,Zip:	CHARLESTON, SC 29405-4239
Release Number:	1
Facility ID:	01506
Release Status Number:	Not reported
Substance:	PETRO
Tank Owner Company Name:	CIRCLE K STORES INC
Tank Owner Last Name:	Not reported
Tank Owner First name:	Not reported
NFA Date:	Not reported
Tank Owner City:	Not reported
Confirmed Date:	Not reported
Release Date:	03/01/1993
EID:	Not reported
Local Facility District:	Not reported
SCRBCA Class Number:	Not reported
Release Fin Type Code:	Not reported

CIRCLE K 2720882 (Continued) **U004017720**

Qualified:	Not reported
Release Source:	Not reported
Local Fac Last Name:	Not reported
Local Fac First Name:	Not reported
User Name:	THOMASMA
Cleanup Initiated Date:	03/01/1993
Prefix:	Not reported
Total Score:	2

LUST:

Release Date:	09/18/2006
Cleanup Complete Date:	Not reported
Depth to Ground Water:	6
Ground Water Flow Direction:	N
Release Number:	2
Confirmed date:	09/28/2006
RP Name:	PANTRY INC
RP Address:	1801 DOUGLAS DR
RP City:	SANFORD
RP State:	NC
RP Zip:	27330
SCRBCA Class Code:	CLASS3BA
Project Manager:	PADGETT, JOEL P
Release Fin Type Code:	WS

Release Date:	03/01/1993
Cleanup Complete Date:	Not reported
Depth to Ground Water:	6
Ground Water Flow Direction:	N
Release Number:	1
Confirmed date:	03/01/1993
RP Name:	PANTRY INC
RP Address:	1801 DOUGLAS DR
RP City:	SANFORD
RP State:	NC
RP Zip:	27330
SCRBCA Class Code:	CLASS3BA
Project Manager:	PADGETT, JOEL P
Release Fin Type Code:	WS

Name:	CIRCLE K 2720882
Address:	5154 N RHETT AVE
City,State,Zip:	CHARLESTON, SC 29405-4239
Release Number:	2
Facility ID:	01506
Release Status Number:	Not reported
Substance:	PETROL
Tank Owner Company Name:	CIRCLE K STORES INC
Tank Owner Last Name:	Not reported
Tank Owner First name:	Not reported
NFA Date:	Not reported
Tank Owner City:	Not reported
Confirmed Date:	Not reported
Release Date:	09/18/2006
EID:	Not reported
Local Facility District:	Not reported
SCRBCA Class Number:	Not reported

CIRCLE K 2720882 (Continued) **U004017720**

Release Fin Type Code: Not reported
Qualified: Not reported
Release Source: Not reported
Local Fac Last Name: Not reported
Local Fac First Name: Not reported
User Name: THOMASMA
Cleanup Initiated Date: 09/28/2006
Prefix: Not reported
Total Score: 2

LUST:
Release Date: 09/18/2006
Cleanup Complete Date: Not reported
Depth to Ground Water: 6
Ground Water Flow Direction: N
Release Number: 2
Confirmed date: 09/28/2006
RP Name: PANTRY INC
RP Address: 1801 DOUGLAS DR
RP City: SANFORD
RP State: NC
RP Zip: 27330
SCRBCA Class Code: CLASS3BA
Project Manager: PADGETT, JOEL P
Release Fin Type Code: WS

Release Date: 03/01/1993
Cleanup Complete Date: Not reported
Depth to Ground Water: 6
Ground Water Flow Direction: N
Release Number: 1
Confirmed date: 03/01/1993
RP Name: PANTRY INC
RP Address: 1801 DOUGLAS DR
RP City: SANFORD
RP State: NC
RP Zip: 27330
SCRBCA Class Code: CLASS3BA
Project Manager: PADGETT, JOEL P
Release Fin Type Code: WS

UST:
Name: CIRCLE K 2720882
Address: 5154 N RHETT AVE
City: CHARLESTON
Facility ID: 01506
Permit: R 01506
Owner: CIRCLE K STORES INC
Owner Address: 1100 SITUS CT
Owner City, st, zip: RALEIGH NC 27606
Owner Phone: 800-476-7574

Tank ID: 1
Status: **Abandoned**
Capacity: 10000
Product: Gasoline RUL

CIRCLE K 2720882 (Continued) **U004017720**

Calcage: 5

Name: CIRCLE K 2720882
Address: 5154 N RHETT AVE
City: CHARLESTON

Tank ID: 2
Status: Abandoned
Capacity: 10000
Product: Gasoline Plus
Calcage: 5

Name: CIRCLE K 2720882
Address: 5154 N RHETT AVE
City: CHARLESTON

Tank ID: 3
Status: Abandoned
Capacity: 10000
Product: Gasoline Super/Prem
Calcage: 5

SC Financial Assurance 3:
Name: CIRCLE K 2720882
Address: 5154 N RHETT AVE
City,State,Zip: CHARLESTON, SC 29405-4239
Owner Name: CIRCLE K STORES INC
Owner Address: 1100 SITUS CT
Owner City: RALEIGH
Owner State: NC
Owner Zip: 27606
Mechanism: Guarantee
Date Expired: 2/16/2019
Bill: 0

SC GWIC:
Bureau: BLWM
EAP ID: Not reported
Solid Waste Permit #: Not reported
Bureau of Land & Waste Management File #: Not reported
Permit Number: 01506
WPC Permit: Not reported
Program: DUST
Contamination: PETRO
Petroleum Products: True
Volatile Organic Compounds: False
Metals: False
Nitrates or Potential to Nitrate: False
Pesticides & Herbicides: False
Polychlorinated Biphenyls: False
Base, Neutral, & Acid Extractables: False
Phenols: False
Radionuclides Over Max Contaminant Levels: False
Sources Not In Other Categories: False
Source: UST
Underground Storage Tanks: True

CIRCLE K 2720882 (Continued) **U004017720**

Pits, Ponds, & Lagoons:	False
Spills & Leaks:	False
Landfills:	False
Aboveground Storage Tank:	False
Spray Irrigation:	False
Single-Event Spill:	False
Unpermitted Disposal:	False
Septic Tank/Tile Field:	False
Substances Not In Other Categories:	False
Sources of Contamination Undetermined:	False
Assessment:	No
Monitoring:	No
Remediation:	Yes
Surface Impact:	No
Drinking Water Well Impact:	No
Remarks:	Site ID # 01506. RBCA Classification 2BA2. Free Product recovery only.

202
WSW
< 1/8
0.060 mi.
318 ft.

Actual:
51 ft.

Focus Map:
4

TRM USA, INC **SC SWF/LF** **S112153661**
N/A

CHARLESTON (County), SC

LF:

Name:	TRM USA, INC
Address:	Not reported
City,State,Zip:	SC
Mailing Address:	6331 Fain Street
Mailing State:	SC
Mailing City:	North Charleston
Mailing Zip:	29406
Facility ID:	TIRE-00033
Rate Restriction:	Not reported
Rate Units:	Not reported
Cap Units:	tires
Online Data:	WTC
GW Mod Reqd:	Not reported
EQC Region:	Low Country
EQC Region Office:	Charleston
Total Capacity:	20000
Status:	Not Active
Class:	Not reported
UTM-E:	590865
UTM-N:	3641544
Contact Name:	Ray Goldberg
Contact Phone:	(843) 276-0265

203
WSW
< 1/8
0.061 mi.
321 ft.

LABORATORY CORP OF AMERICA
3825 FABER PLACE DR
NORTH CHARLESTON, SC 29405

RCRA NonGen / NLR

1001969336
SCR000075580

Actual:
32 ft.

Focus Map:
12

RCRA NonGen / NLR:

Date form received by agency:	2004-10-18 00:00:00.0
Facility name:	LABORATORY CORP OF AMERICA
Facility address:	3825 FABER PLACE DR NORTH CHARLESTON, SC 29405
EPA ID:	SCR000075580
Mailing address:	FABER PLACE DR NORTH CHARLESTON, SC 29405
Contact:	LEONORA WORKMAN
Contact address:	3825 FABER PLACE DR NORTH CHARLESTON, SC 29405
Contact country:	US
Contact telephone:	910-251-7828
Telephone ext.:	209
Contact email:	Not reported
EPA Region:	04
Land type:	Private
Classification:	Non-Generator
Description:	Handler: Non-Generators do not presently generate hazardous waste

Owner/Operator Summary:

Owner/operator name:	LABORATORY CORPORATION OF AMERICA
Owner/operator address:	358 S MAIN ST BURLINGTON, NC 29215
Owner/operator country:	Not reported
Owner/operator telephone:	800-334-5161
Owner/operator email:	Not reported
Owner/operator fax:	Not reported
Owner/operator extension:	Not reported
Legal status:	Private
Owner/Operator Type:	Owner
Owner/Op start date:	Not reported
Owner/Op end date:	Not reported

Owner/operator name:	LABORATORY CORPORATION OF AMERICA
Owner/operator address:	358 S MAIN ST BURLINGTON, SC 29215
Owner/operator country:	US
Owner/operator telephone:	800-334-5161
Owner/operator email:	Not reported
Owner/operator fax:	Not reported
Owner/operator extension:	Not reported
Legal status:	Private
Owner/Operator Type:	Operator
Owner/Op start date:	Not reported
Owner/Op end date:	Not reported

Handler Activities Summary:

U.S. importer of hazardous waste:	No
Mixed waste (haz. and radioactive):	No
Recycler of hazardous waste:	No
Transporter of hazardous waste:	No

LABORATORY CORP OF AMERICA (Continued) **1001969336**

Treater, storer or disposer of HW:	No
Underground injection activity:	No
On-site burner exemption:	No
Furnace exemption:	No
Used oil fuel burner:	No
Used oil processor:	No
User oil refiner:	No
Used oil fuel marketer to burner:	No
Used oil Specification marketer:	No
Used oil transfer facility:	No
Used oil transporter:	No

Historical Generators:

Date form received by agency:	2000-04-18 00:00:00.0
Site name:	LABORATORY CORP OF AMERICA
Classification:	Small Quantity Generator

Hazardous Waste Summary:

. Waste code:	D001
. Waste name:	IGNITABLE WASTE
. Waste code:	F003
. Waste name:	THE FOLLOWING SPENT NONHALOGENATED SOLVENTS: XYLENE, ACETONE, ETHYL ACETATE, ETHYL BENZENE, ETHYL ETHER, METHYL ISOBUTYL KETONE, N-BUTYL ALCOHOL, CYCLOHEXANONE, AND METHANOL; ALL SPENT SOLVENT MIXTURES/BLENDS CONTAINING, BEFORE USE, ONLY THE ABOVE SPENT NONHALOGENATED SOLVENTS; AND ALL SPENT SOLVENT MIXTURES/BLENDS CONTAINING, BEFORE USE, ONE OR MORE OF THE ABOVE NONHALOGENATED SOLVENTS, AND A TOTAL OF TEN PERCENT OR MORE (BY VOLUME) OF ONE OR MORE OF THOSE SOLVENTS LISTED IN F001, F002, F004, AND F005; AND STILL BOTTOMS FROM THE RECOVERY OF THESE SPENT SOLVENTS AND SPENT SOLVENT MIXTURES.
Violation Status:	No violations found

204
SSW
< 1/8
0.061 mi.
323 ft.

CUMMINS ATLANTIC INC
3028 W MONTAGUE AVE
CHARLESTON, SC 29405

RCRA NonGen / NLR **1000300117**
FINDS **SCD149906430**
ECHO

Actual:
30 ft.

Focus Map:
8

RCRA NonGen / NLR:

Date form received by agency:	1998-11-02 00:00:00.0
Facility name:	CUMMINS ATLANTIC INC
Facility address:	3028 W MONTAGUE AVE CHARLESTON, SC 29405
EPA ID:	SCD149906430
Mailing address:	W MONTAGUE AVE CHARLESTON, SC 29405
Contact:	DAVID ACREE
Contact address:	3028 W MONTAGUE AVE CHARLESTON, SC 29405
Contact country:	US
Contact telephone:	803-554-5112
Contact email:	Not reported
EPA Region:	04
Classification:	Non-Generator

CUMMINS ATLANTIC INC (Continued) **1000300117**

Description: Handler: Non-Generators do not presently generate hazardous waste

Owner/Operator Summary:
Owner/operator name: C L GRACE
Owner/operator address: 11101 NATIONS FORD
CHARLOTTE, NC 28241
Owner/operator country: Not reported
Owner/operator telephone: 704-588-1240
Owner/operator email: Not reported
Owner/operator fax: Not reported
Owner/operator extension: Not reported
Legal status: Private
Owner/Operator Type: Owner
Owner/Op start date: Not reported
Owner/Op end date: Not reported

Owner/operator name: OPERNAME
Owner/operator address: OPERSTREET
OPERCITY, WY 99999
Owner/operator country: Not reported
Owner/operator telephone: 404-555-1212
Owner/operator email: Not reported
Owner/operator fax: Not reported
Owner/operator extension: Not reported
Legal status: Private
Owner/Operator Type: Operator
Owner/Op start date: Not reported
Owner/Op end date: Not reported

Handler Activities Summary:
U.S. importer of hazardous waste: No
Mixed waste (haz. and radioactive): No
Recycler of hazardous waste: No
Transporter of hazardous waste: No
Treater, storer or disposer of HW: No
Underground injection activity: No
On-site burner exemption: No
Furnace exemption: No
Used oil fuel burner: No
Used oil processor: No
User oil refiner: No
Used oil fuel marketer to burner: No
Used oil Specification marketer: No
Used oil transfer facility: No
Used oil transporter: No

Historical Generators:
Date form received by agency: 1990-03-01 00:00:00.0
Site name: CUMMINS ATLANTIC INC
Classification: Large Quantity Generator

Hazardous Waste Summary:

. Waste code: F001
. Waste name: THE FOLLOWING SPENT HALOGENATED SOLVENTS USED IN DEGREASING:

CUMMINS ATLANTIC INC (Continued) **1000300117**

TETRACHLOROETHYLENE, TRICHLORETHYLENE, METHYLENE CHLORIDE, 1,1,1-TRICHLOROETHANE, CARBON TETRACHLORIDE AND CHLORINATED FLUOROCARBONS; ALL SPENT SOLVENT MIXTURES/BLENDS USED IN DEGREASING CONTAINING, BEFORE USE, A TOTAL OF TEN PERCENT OR MORE (BY VOLUME) OF ONE OR MORE OF THE ABOVE HALOGENATED SOLVENTS OR THOSE SOLVENTS LISTED IN F002, F004, AND F005; AND STILL BOTTOMS FROM THE RECOVERY OF THESE SPENT SOLVENTS AND SPENT SOLVENT MIXTURES.

. Waste code: F002
. Waste name: THE FOLLOWING SPENT HALOGENATED SOLVENTS: TETRACHLOROETHYLENE, METHYLENE CHLORIDE, TRICHLOROETHYLENE, 1,1,1-TRICHLOROETHANE, CHLOROBENZENE, 1,1,2-TRICHLORO-1,2,2-TRIFLUOROETHANE, ORTHO-DICHLOROBENZENE, TRICHLOROFLUOROMETHANE, AND 1,1,2, TRICHLOROETHANE; ALL SPENT SOLVENT MIXTURES/BLENDS CONTAINING, BEFORE USE, A TOTAL OF TEN PERCENT OR MORE (BY VOLUME) OF ONE OR MORE OF THE ABOVE HALOGENATED SOLVENTS OR THOSE SOLVENTS LISTED IN F001, F004, AND F005; AND STILL BOTTOMS FROM THE RECOVERY OF THESE SPENT SOLVENTS AND SPENT SOLVENT MIXTURES.

Violation Status: No violations found

FINDS:
Registry ID: 110002258342
Facility URL: http://ofmpub.epa.gov/enviro/fii_query_detail.disp_program_facility?p_registry_id=110002258342

Environmental Interest/Information System:
SC-EFIS (South Carolina - Environmental Facility Information System) integrates information on environmental facilities, permits, violations, enforcement actions, and compliance activities needed to support regulatory requirements and target environmental quality improvements for the water, air, solid waste, and hazardous waste program areas. The EFIS was developed by the state of South Carolina and Maine joined their system in 2004.
RCRAInfo is a national information system that supports the Resource Conservation and Recovery Act (RCRA) program through the tracking of events and activities related to facilities that generate, transport, and treat, store, or dispose of hazardous waste. RCRAInfo allows RCRA program staff to track the notification, permit, compliance, and corrective action activities required under RCRA.

Click this hyperlink while viewing on your computer to access additional FINDS: detail in the EDR Site Report.

ECHO:
Envid: 1000300117
Registry ID: 110002258342
DFR URL: http://echo.epa.gov/detailed-facility-report?fid=110002258342

---

205 WNW < 1/8 0.065 mi. 345 ft. **SANTEE INDUSTRIAL PRODUCTS INCORPORATED** **RCRA NonGen / NLR** **1000399580**
4955 F DORCHESTER RD **FINDS** **SCD980843270**
NORTH CHARLESTON, SC 29418 **ECHO**

Actual: 42 ft.

Focus Map: 12

RCRA NonGen / NLR:
Date form received by agency: 2002-03-27 00:00:00.0
Facility name: SANTEE IND PROD INC
Facility address: 4955 F DORCHESTER RD

SANTEE INDUSTRIAL PRODUCTS INCORPORATED (Continued) **1000399580**

NORTH CHARLESTON, SC 29455
EPA ID: SCD980843270
Mailing address: PO BOX 30535
CHARLESTON, SC 29147
Contact: RALPH PHILLIPS
Contact address: PO BOX 30535
CHARLESTON, SC 29147
Contact country: US
Contact telephone: 803-552-8263
Contact email: Not reported
EPA Region: 04
Classification: Non-Generator
Description: Handler: Non-Generators do not presently generate hazardous waste

Owner/Operator Summary:
Owner/operator name: OPERNAME
Owner/operator address: OPERSTREET
OPERCITY, WY 99999
Owner/operator country: Not reported
Owner/operator telephone: 404-555-1212
Owner/operator email: Not reported
Owner/operator fax: Not reported
Owner/operator extension: Not reported
Legal status: Private
Owner/Operator Type: Operator
Owner/Op start date: Not reported
Owner/Op end date: Not reported

Owner/operator name: SANTEE IND
Owner/operator address: 4955 F DORCHESTER RD
NORTH CHARLESTON, SC 29455
Owner/operator country: Not reported
Owner/operator telephone: 999-999-9999
Owner/operator email: Not reported
Owner/operator fax: Not reported
Owner/operator extension: Not reported
Legal status: Private
Owner/Operator Type: Owner
Owner/Op start date: Not reported
Owner/Op end date: Not reported

Handler Activities Summary:
U.S. importer of hazardous waste: No
Mixed waste (haz. and radioactive): No
Recycler of hazardous waste: No
Transporter of hazardous waste: No
Treater, storer or disposer of HW: No
Underground injection activity: No
On-site burner exemption: No
Furnace exemption: No
Used oil fuel burner: No
Used oil processor: No
User oil refiner: No
Used oil fuel marketer to burner: No
Used oil Specification marketer: No
Used oil transfer facility: No

SANTEE INDUSTRIAL PRODUCTS INCORPORATED (Continued) **1000399580**

Used oil transporter: No

Historical Generators:
Date form received by agency: 1986-06-10 00:00:00.0
Site name: SANTEE IND PROD INC
Classification: Not a generator, verified

Violation Status: No violations found

FINDS:
Registry ID: 110002313979
Facility URL: http://ofmpub.epa.gov/enviro/fii_query_detail.disp_program_facility?p_registry_id=110002313979

Environmental Interest/Information System:
SC-EFIS (South Carolina - Environmental Facility Information System) integrates information on environmental facilities, permits, violations, enforcement actions, and compliance activities needed to support regulatory requirements and target environmental quality improvements for the water, air, solid waste, and hazardous waste program areas. The EFIS was developed by the state of South Carolina and Maine joined their system in 2004.
RCRAInfo is a national information system that supports the Resource Conservation and Recovery Act (RCRA) program through the tracking of events and activities related to facilities that generate, transport, and treat, store, or dispose of hazardous waste. RCRAInfo allows RCRA program staff to track the notification, permit, compliance, and corrective action activities required under RCRA.

Click this hyperlink while viewing on your computer to access additional FINDS: detail in the EDR Site Report.

ECHO:
Envid: 1000399580
Registry ID: 110002313979
DFR URL: http://echo.epa.gov/detailed-facility-report?fid=110002313979

AR206 **LIFE INDUSTRIES CORPORATION** **RCRA-SQG** **1004780905**
SE **2081 BRIDGEVIEW DR** **FINDS** **SCR000002535**
< 1/8 **N CHARLESTON, SC 29405** **ECHO**
0.066 mi.
348 ft. **Site 1 of 3 in cluster AR**

Actual:
20 ft.

Focus Map:
16

RCRA-SQG:
Date form received by agency: 2019-01-22 00:00:00.0
Facility name: LIFE INDUSTRIES CORP
Facility address: 4060 BRIDGEVIEW DR
N CHARLESTON, SC 29405
EPA ID: SCR000002535
Mailing address: BRIDGEVIEW DR
N CHARLESTON, SC 29405
Contact: GRACE L SCHMIDT
Contact address: BRIDGEVIEW DR
N CHARLESTON, SC 29405
Contact country: US
Contact telephone: 843-566-1225
Contact email: GLS@BOATLIFE.COM
EPA Region: 04
Land type: Private

LIFE INDUSTRIES CORPORATION (Continued) **1004780905**

Classification: Small Small Quantity Generator
Description: Handler: generates more than 100 and less than 1000 kg of hazardous waste during any calendar month and accumulates less than 6000 kg of hazardous waste at any time; or generates 100 kg or less of hazardous waste during any calendar month, and accumulates more than 1000 kg of hazardous waste at any time

Owner/Operator Summary:
Owner/operator name: GRACE L SCHMIDT
Owner/operator address: BRIDGE VIEW DR
N CHARLESTON, SC 29045
Owner/operator country: US
Owner/operator telephone: 843-566-1225
Owner/operator email: Not reported
Owner/operator fax: Not reported
Owner/operator extension: Not reported
Legal status: Private
Owner/Operator Type: Operator
Owner/Op start date: 2005-02-07 00:00:00.
Owner/Op end date: Not reported

Owner/operator name: LIFE INDUSTRIES CORP
Owner/operator address: BRIDGEVIEW DR
CHARLESTON, SC 29405
Owner/operator country: US
Owner/operator telephone: 843-566-1275
Owner/operator email: Not reported
Owner/operator fax: Not reported
Owner/operator extension: Not reported
Legal status: Private
Owner/Operator Type: Owner
Owner/Op start date: Not reported
Owner/Op end date: Not reported

Handler Activities Summary:
U.S. importer of hazardous waste: No
Mixed waste (haz. and radioactive): No
Recycler of hazardous waste: No
Transporter of hazardous waste: No
Treater, storer or disposer of HW: No
Underground injection activity: No
On-site burner exemption: No
Furnace exemption: No
Used oil fuel burner: No
Used oil processor: No
User oil refiner: No
Used oil fuel marketer to burner: No
Used oil Specification marketer: No
Used oil transfer facility: No
Used oil transporter: No

Historical Generators:
Date form received by agency: 2018-01-16 00:00:00.0
Site name: LIFE INDUSTRIES CORP
Classification: Small Quantity Generator

LIFE INDUSTRIES CORPORATION (Continued) **1004780905**

Date form received by agency:2017-01-05 00:00:00.0
Site name: LIFE INDUSTRIES CORP
Classification: Conditionally Exempt Small Quantity Generator

Date form received by agency:2016-01-26 00:00:00.0
Site name: LIFE INDUSTRIES CORP
Classification: Conditionally Exempt Small Quantity Generator

Date form received by agency:2015-02-09 00:00:00.0
Site name: LIFE INDUSTRIES CORP
Classification: Conditionally Exempt Small Quantity Generator

Date form received by agency:2014-02-07 00:00:00.0
Site name: LIFE INDUSTRIES CORP
Classification: Conditionally Exempt Small Quantity Generator

Date form received by agency:2013-02-04 00:00:00.0
Site name: LIFE INDUSTRIES CORP
Classification: Conditionally Exempt Small Quantity Generator

Date form received by agency:2012-02-02 00:00:00.0
Site name: LIFE INDUSTRIES CORP
Classification: Conditionally Exempt Small Quantity Generator

Date form received by agency:2011-01-31 00:00:00.0
Site name: LIFE INDUSTRIES CORP
Classification: Conditionally Exempt Small Quantity Generator

Date form received by agency:2010-02-01 00:00:00.0
Site name: LIFE INDUSTRIES CORP
Classification: Conditionally Exempt Small Quantity Generator

Date form received by agency:2009-04-28 00:00:00.0
Site name: LIFE INDUSTRIES CORP
Classification: Conditionally Exempt Small Quantity Generator

Date form received by agency:2009-01-15 00:00:00.0
Site name: LIFE INDUSTRIES CORP
Classification: Small Quantity Generator

Date form received by agency:2006-02-06 00:00:00.0
Site name: LIFE INDUSTRIES CORP
Classification: Small Quantity Generator

Date form received by agency:2006-01-01 00:00:00.0
Site name: LIFE INDUSTRIES CORP
Classification: Small Quantity Generator

Date form received by agency:2005-02-07 00:00:00.0
Site name: LIFE INDUSTRIES CORP
Classification: Small Quantity Generator

Date form received by agency:2000-08-10 00:00:00.0
Site name: LIFE INDUSTRIES BOATLIFE
Classification: Small Quantity Generator

LIFE INDUSTRIES CORPORATION (Continued) **1004780905**

Hazardous Waste Summary:

. Waste code: D001
. Waste name: IGNITABLE WASTE

. Waste code: D002
. Waste name: CORROSIVE WASTE

. Waste code: D005
. Waste name: BARIUM

. Waste code: D008
. Waste name: LEAD

. Waste code: D023
. Waste name: O-CRESOL

. Waste code: D043
. Waste name: VINYL CHLORIDE

. Waste code: F002
. Waste name: THE FOLLOWING SPENT HALOGENATED SOLVENTS: TETRACHLOROETHYLENE, METHYLENE CHLORIDE, TRICHLOROETHYLENE, 1,1,1-TRICHLOROETHANE, CHLOROBENZENE, 1,1,2-TRICHLORO-1,2,2-TRIFLUOROETHANE, ORTHO-DICHLOROBENZENE, TRICHLOROFLUOROMETHANE, AND 1,1,2, TRICHLOROETHANE; ALL SPENT SOLVENT MIXTURES/BLENDS CONTAINING, BEFORE USE, A TOTAL OF TEN PERCENT OR MORE (BY VOLUME) OF ONE OR MORE OF THE ABOVE HALOGENATED SOLVENTS OR THOSE SOLVENTS LISTED IN F001, F004, AND F005; AND STILL BOTTOMS FROM THE RECOVERY OF THESE SPENT SOLVENTS AND SPENT SOLVENT MIXTURES.

. Waste code: F003
. Waste name: THE FOLLOWING SPENT NONHALOGENATED SOLVENTS: XYLENE, ACETONE, ETHYL ACETATE, ETHYL BENZENE, ETHYL ETHER, METHYL ISOBUTYL KETONE, N-BUTYL ALCOHOL, CYCLOHEXANONE, AND METHANOL; ALL SPENT SOLVENT MIXTURES/BLENDS CONTAINING, BEFORE USE, ONLY THE ABOVE SPENT NONHALOGENATED SOLVENTS; AND ALL SPENT SOLVENT MIXTURES/BLENDS CONTAINING, BEFORE USE, ONE OR MORE OF THE ABOVE NONHALOGENATED SOLVENTS, AND A TOTAL OF TEN PERCENT OR MORE (BY VOLUME) OF ONE OR MORE OF THOSE SOLVENTS LISTED IN F001, F002, F004, AND F005; AND STILL BOTTOMS FROM THE RECOVERY OF THESE SPENT SOLVENTS AND SPENT SOLVENT MIXTURES.

. Waste code: F005
. Waste name: THE FOLLOWING SPENT NONHALOGENATED SOLVENTS: TOLUENE, METHYL ETHYL KETONE, CARBON DISULFIDE, ISOBUTANOL, PYRIDINE, BENZENE, 2-ETHOXYETHANOL, AND 2-NITROPROPANE; ALL SPENT SOLVENT MIXTURES/BLENDS CONTAINING, BEFORE USE, A TOTAL OF TEN PERCENT OR MORE (BY VOLUME) OF ONE OR MORE OF THE ABOVE NONHALOGENATED SOLVENTS OR THOSE SOLVENTS LISTED IN F001, F002, OR F004; AND STILL BOTTOMS FROM THE RECOVERY OF THESE SPENT SOLVENTS AND SPENT SOLVENT MIXTURES.

. Waste code: U052
. Waste name: CRESOL (CRESYLIC ACID) (OR) PHENOL, METHYL-

. Waste code: U080
. Waste name: METHANE, DICHLORO- (OR) METHYLENE CHLORIDE

LIFE INDUSTRIES CORPORATION (Continued) **1004780905**

Facility Has Received Notices of Violations:

Regulation violated: Not reported
Area of violation: Generators - Pre-transport
Date violation determined: 2006-04-13 00:00:00.0
Date achieved compliance: 2006-05-23 00:00:00.0
Violation lead agency: State
Enforcement action: COMPLIANCE SCHEDULE EVALUATION
Enforcement action date: 2006-04-20 00:00:00.0
Enf. disposition status: Not reported
Enf. disp. status date: Not reported
Enforcement lead agency: State
Proposed penalty amount: Not reported
Final penalty amount: Not reported
Paid penalty amount: Not reported

Regulation violated: SR - 273.13(d)(1)
Area of violation: Generators - General
Date violation determined: 2006-02-16 00:00:00.0
Date achieved compliance: 2006-04-13 00:00:00.0
Violation lead agency: State
Enforcement action: COMPLIANCE EVALUATION INSPECTION ON-SITE
Enforcement action date: 2006-03-06 00:00:00.0
Enf. disposition status: Not reported
Enf. disp. status date: Not reported
Enforcement lead agency: State
Proposed penalty amount: Not reported
Final penalty amount: Not reported
Paid penalty amount: Not reported

Regulation violated: SR - 262.11
Area of violation: Generators - Records/Reporting
Date violation determined: 2006-02-16 00:00:00.0
Date achieved compliance: 2006-04-13 00:00:00.0
Violation lead agency: State
Enforcement action: COMPLIANCE EVALUATION INSPECTION ON-SITE
Enforcement action date: 2006-03-06 00:00:00.0
Enf. disposition status: Not reported
Enf. disp. status date: Not reported
Enforcement lead agency: State
Proposed penalty amount: Not reported
Final penalty amount: Not reported
Paid penalty amount: Not reported

Regulation violated: SR - 273.15(c)
Area of violation: Generators - General
Date violation determined: 2006-02-16 00:00:00.0
Date achieved compliance: 2006-04-13 00:00:00.0
Violation lead agency: State
Enforcement action: COMPLIANCE EVALUATION INSPECTION ON-SITE
Enforcement action date: 2006-03-06 00:00:00.0
Enf. disposition status: Not reported
Enf. disp. status date: Not reported
Enforcement lead agency: State
Proposed penalty amount: Not reported
Final penalty amount: Not reported
Paid penalty amount: Not reported

LIFE INDUSTRIES CORPORATION (Continued) **1004780905**

Regulation violated: SR - 262.34(c)(1)(i)
Area of violation: Generators - General
Date violation determined: 2006-02-16 00:00:00.0
Date achieved compliance: 2006-04-13 00:00:00.0
Violation lead agency: State
Enforcement action: COMPLIANCE EVALUATION INSPECTION ON-SITE
Enforcement action date: 2006-03-06 00:00:00.0
Enf. disposition status: Not reported
Enf. disp. status date: Not reported
Enforcement lead agency: State
Proposed penalty amount: Not reported
Final penalty amount: Not reported
Paid penalty amount: Not reported

Regulation violated: SR - 262.34(d)(2)
Area of violation: Generators - General
Date violation determined: 2006-02-16 00:00:00.0
Date achieved compliance: 2006-04-13 00:00:00.0
Violation lead agency: State
Enforcement action: COMPLIANCE EVALUATION INSPECTION ON-SITE
Enforcement action date: 2006-03-06 00:00:00.0
Enf. disposition status: Not reported
Enf. disp. status date: Not reported
Enforcement lead agency: State
Proposed penalty amount: Not reported
Final penalty amount: Not reported
Paid penalty amount: Not reported

Regulation violated: SR - 262.34(c)(1)(ii)
Area of violation: Generators - General
Date violation determined: 2006-02-16 00:00:00.0
Date achieved compliance: 2006-04-13 00:00:00.0
Violation lead agency: State
Enforcement action: COMPLIANCE EVALUATION INSPECTION ON-SITE
Enforcement action date: 2006-03-06 00:00:00.0
Enf. disposition status: Not reported
Enf. disp. status date: Not reported
Enforcement lead agency: State
Proposed penalty amount: Not reported
Final penalty amount: Not reported
Paid penalty amount: Not reported

Regulation violated: SR - 262.34(d)(4)
Area of violation: Generators - General
Date violation determined: 2006-02-16 00:00:00.0
Date achieved compliance: 2006-04-13 00:00:00.0
Violation lead agency: State
Enforcement action: COMPLIANCE EVALUATION INSPECTION ON-SITE
Enforcement action date: 2006-03-06 00:00:00.0
Enf. disposition status: Not reported
Enf. disp. status date: Not reported
Enforcement lead agency: State
Proposed penalty amount: Not reported
Final penalty amount: Not reported
Paid penalty amount: Not reported

Regulation violated: SR - 262.34(d)(5)(ii)

LIFE INDUSTRIES CORPORATION (Continued) **1004780905**

Area of violation: Generators - General
Date violation determined: 2006-02-16 00:00:00.0
Date achieved compliance: 2006-04-13 00:00:00.0
Violation lead agency: State
Enforcement action: COMPLIANCE EVALUATION INSPECTION ON-SITE
Enforcement action date: 2006-03-06 00:00:00.0
Enf. disposition status: Not reported
Enf. disp. status date: Not reported
Enforcement lead agency: State
Proposed penalty amount: Not reported
Final penalty amount: Not reported
Paid penalty amount: Not reported

FINDS:
Registry ID: 110044796986
Facility URL: http://ofmpub.epa.gov/enviro/fii_query_detail.disp_program_facility?p_registry_id=110044796986

Environmental Interest/Information System:
AFS (Aerometric Information Retrieval System (AIRS) Facility Subsystem) replaces the former Compliance Data System (CDS), the National Emission Data System (NEDS), and the Storage and Retrieval of Aerometric Data (SAROAD). AIRS is the national repository for information concerning airborne pollution in the United States. AFS is used to track emissions and compliance data from industrial plants. AFS data are utilized by states to prepare State Implementation Plans to comply with regulatory programs and by EPA as an input for the estimation of total national emissions. AFS is undergoing a major redesign to support facility operating permits required under Title V of the Clean Air Act.
US National Pollutant Discharge Elimination System (NPDES) module of the Compliance Information System (ICIS) tracks surface water permits issued under the Clean Water Act. Under NPDES, all facilities that discharge pollutants from any point source into waters of the United States are required to obtain a permit. The permit will likely contain limits on what can be discharged, impose monitoring and reporting requirements, and include other provisions to ensure that the discharge does not adversely affect water quality.
AIR MINOR
ICIS (Integrated Compliance Information System) is the Integrated Compliance Information System and provides a database that, when complete, will contain integrated Enforcement and Compliance information across most of EPA's programs. The vision for ICIS is to replace EPA's independent databases that contain Enforcement data with a single repository for that information. Currently, ICIS contains all Federal Administrative and Judicial enforcement actions. This information is maintained in ICIS by EPA in the Regional offices and it Headquarters. A future release of ICIS will replace the Permit Compliance System (PCS) which supports the NPDES and will integrate that information with Federal actions already in the system. ICIS also has the capability to track other activities occurring in the Region that support Compliance and Enforcement programs. These include; Incident Tracking, Compliance Assistance, and Compliance Monitoring.
Registry ID: 110002179990
Facility URL: http://ofmpub.epa.gov/enviro/fii_query_detail.disp_program_facility?p_registry_id=110002179990

Environmental Interest/Information System:
SC-EFIS (South Carolina - Environmental Facility Information System)

LIFE INDUSTRIES CORPORATION (Continued) **1004780905**

integrates information on environmental facilities, permits, violations, enforcement actions, and compliance activities needed to support regulatory requirements and target environmental quality improvements for the water, air, solid waste, and hazardous waste program areas. The EFIS was developed by the state of South Carolina and Maine joined their system in 2004.
US EPA TRIS (Toxics Release Inventory System) contains information from facilities on the amounts of over 300 listed toxic chemicals that these facilities release directly to air, water, land, or that are transported off-site.
RCRAInfo is a national information system that supports the Resource Conservation and Recovery Act (RCRA) program through the tracking of events and activities related to facilities that generate, transport, and treat, store, or dispose of hazardous waste. RCRAInfo allows RCRA program staff to track the notification, permit, compliance, and corrective action activities required under RCRA.
HAZARDOUS WASTE BIENNIAL REPORTER

Click this hyperlink while viewing on your computer to access additional FINDS: detail in the EDR Site Report.

ECHO:

Envid:	1004780905
Registry ID:	110044796986
DFR URL:	http://echo.epa.gov/detailed-facility-report?fid=110044796986

Envid:	1004780905
Registry ID:	110002179990
DFR URL:	http://echo.epa.gov/detailed-facility-report?fid=110002179990

---

207 **JC PENNEY COMPANY** **SC LUST** **U004018018**
ESE **2401 FT MALL DR** **SC UST** **N/A**
< 1/8 **CHARLESTON, SC** **SC Financial Assurance**
0.066 mi.
350 ft.

Actual:
29 ft.

Focus Map:
8

LUST:

Name:	JC PENNEY COMPANY
Address:	2401 FT MALL DR
City,State,Zip:	CHARLESTON, SC 29418
Release Number:	1
Facility ID:	01675
Release Status Number:	Not reported
Substance:	PETRO
Tank Owner Company Name:	JC PENNEY CO INC
Tank Owner Last Name:	Not reported
Tank Owner First name:	Not reported
NFA Date:	04/07/1995
Tank Owner City:	Not reported
Confirmed Date:	Not reported
Release Date:	01/17/1994
EID:	Not reported
Local Facility District:	Not reported
SCRBCA Class Number:	Not reported
Release Fin Type Code:	Not reported
Qualified:	Not reported
Release Source:	Not reported
Local Fac Last Name:	Not reported

JC PENNEY COMPANY (Continued) **U004018018**

Local Fac First Name: Not reported
User Name: PASLEYDC
Cleanup Initiated Date: 01/17/1994
Prefix: Not reported
Total Score: Not reported

UST:
Name: JC PENNEY COMPANY
Address: 2401 FT MALL DR
City: CHARLESTON
Facility ID: 01675
Permit: N 01675
Owner: JC PENNEY CO INC
Owner Address: PO BOX 10001
Owner City, st, zip: DALLAS TX 75301-0001
Owner Phone: Not reported

Tank ID: 1
Status: **Abandoned**
Capacity: 550
Product: Waste oil, burnt oil, used oil
Calcage: Not reported

Name: JC PENNEY COMPANY
Address: 2401 FT MALL DR
City: CHARLESTON

Tank ID: 2
Status: **Abandoned**
Capacity: 1000
Product: Diesel fuel
Calcage: 10

SC Financial Assurance 3:
Name: JC PENNEY COMPANY
Address: 2401 FT MALL DR
City,State,Zip: CHARLESTON, SC 29418
Owner Name: JC PENNEY CO INC
Owner Address: PO BOX 10001
Owner City: DALLAS
Owner State: TX
Owner Zip: 75301-0001
Mechanism: None
Date Expired: Not reported
Bill: 0

AS208 **HAROLD ARNOLDS SENTRY BUICK PONTIAC GMC** **SC UST** **U003525108**
East **4707 DORCHESTER RD** **N/A**
< 1/8 **CHARLESTON, SC**
0.070 mi.
368 ft. **Site 1 of 2 in cluster AS**

Actual:
38 ft.

Focus Map:
12

UST:
Name: HAROLD ARNOLDS SENTRY BUICK PONTIAC GMC
Address: 4707 DORCHESTER RD
City: CHARLESTON
Facility ID: 09526

HAROLD ARNOLDS SENTRY BUICK PONTIAC GMC (Continued) **U003525108**

Permit: N 09526
Owner: ARNOLD, HAROLD
Owner Address: 4707 DORCHESTER RD
Owner City, st, zip: CHARLESTON SC 29405
Owner Phone: 843-723-4444

Tank ID: 1
Status: **Abandoned**
Capacity: 10000
Product: Diesel fuel
Calcage: Not reported

Name: HAROLD ARNOLDS SENTRY BUICK PONTIAC GMC
Address: 4707 DORCHESTER RD
City: CHARLESTON

Tank ID: 2
Status: **Abandoned**
Capacity: 1000
Product: Gasoline
Calcage: Not reported

AS209 **HAROLD ARNOLDS SENTRY BUICK PONTIAC GMC** **RCRA NonGen / NLR** **1000420474**
East **4707 DORCHESTER RD** **FINDS** **SCD036081651**
< 1/8 **CHARLESTON, SC 29403** **ECHO**
0.070 mi.
368 ft. **Site 2 of 2 in cluster AS**

Actual:
38 ft.

Focus Map:
12

RCRA NonGen / NLR:
Date form received by agency: 2004-08-03 00:00:00.0
Facility name: HAROLD ARNOLDS SENTRY BUICK PONTIAC GMC
Facility address: 4707 DORCHESTER RD
CHARLESTON, SC 29403
EPA ID: SCD036081651
Mailing address: DORCHESTER RD
CHARLESTON, SC 29403
Contact: JOHN EMANUEL
Contact address: SAVANNAH HWY
CHARLESTON, SC 29407
Contact country: US
Contact telephone: 843-747-6666
Contact email: Not reported
EPA Region: 04
Classification: Non-Generator
Description: Handler: Non-Generators do not presently generate hazardous waste

Owner/Operator Summary:
Owner/operator name: OPERNAME
Owner/operator address: OPERSTREET
OPERCITY, WY 99999
Owner/operator country: Not reported
Owner/operator telephone: 404-555-1212
Owner/operator email: Not reported
Owner/operator fax: Not reported
Owner/operator extension: Not reported
Legal status: Private
Owner/Operator Type: Operator

HAROLD ARNOLDS SENTRY BUICK PONTIAC GMC (Continued) **1000420474**

Owner/Op start date: Not reported
Owner/Op end date: Not reported

Owner/operator name: SENTRY BUICK PONTIAC GMC
Owner/operator address: DORCHESTER RD
CHARLESTON, SC 29403
Owner/operator country: US
Owner/operator telephone: 999-999-9999
Owner/operator email: Not reported
Owner/operator fax: Not reported
Owner/operator extension: Not reported
Legal status: Private
Owner/Operator Type: Operator
Owner/Op start date: 2003-01-31 00:00:00.
Owner/Op end date: Not reported

Owner/operator name: ARNOLD HAROLD
Owner/operator address: 4707 DORCHESTER RD
CHARLESTON, SC 29403
Owner/operator country: Not reported
Owner/operator telephone: 999-999-9999
Owner/operator email: Not reported
Owner/operator fax: Not reported
Owner/operator extension: Not reported
Legal status: Private
Owner/Operator Type: Owner
Owner/Op start date: Not reported
Owner/Op end date: Not reported

Handler Activities Summary:
U.S. importer of hazardous waste: No
Mixed waste (haz. and radioactive): No
Recycler of hazardous waste: No
Transporter of hazardous waste: No
Treater, storer or disposer of HW: No
Underground injection activity: No
On-site burner exemption: No
Furnace exemption: No
Used oil fuel burner: No
Used oil processor: No
User oil refiner: No
Used oil fuel marketer to burner: No
Used oil Specification marketer: No
Used oil transfer facility: No
Used oil transporter: No

Historical Generators:
Date form received by agency: 2003-01-31 00:00:00.0
Site name: SENTRY BUICK PONTIAC GMC
Classification: Small Quantity Generator

Date form received by agency: 2002-03-27 00:00:00.0
Site name: SENTRY BUICK INC
Classification: Small Quantity Generator

Date form received by agency: 1998-11-02 00:00:00.0

HAROLD ARNOLDS SENTRY BUICK PONTIAC GMC (Continued) **1000420474**

Site name: SENTRY BUICK INC
Classification: Small Quantity Generator

Hazardous Waste Summary:

. Waste code: F001
. Waste name: THE FOLLOWING SPENT HALOGENATED SOLVENTS USED IN DEGREASING: TETRACHLOROETHYLENE, TRICHLORETHYLENE, METHYLENE CHLORIDE, 1,1,1-TRICHLOROETHANE, CARBON TETRACHLORIDE AND CHLORINATED FLUOROCARBONS; ALL SPENT SOLVENT MIXTURES/BLENDS USED IN DEGREASING CONTAINING, BEFORE USE, A TOTAL OF TEN PERCENT OR MORE (BY VOLUME) OF ONE OR MORE OF THE ABOVE HALOGENATED SOLVENTS OR THOSE SOLVENTS LISTED IN F002, F004, AND F005; AND STILL BOTTOMS FROM THE RECOVERY OF THESE SPENT SOLVENTS AND SPENT SOLVENT MIXTURES.

. Waste code: F002
. Waste name: THE FOLLOWING SPENT HALOGENATED SOLVENTS: TETRACHLOROETHYLENE, METHYLENE CHLORIDE, TRICHLOROETHYLENE, 1,1,1-TRICHLOROETHANE, CHLOROBENZENE, 1,1,2-TRICHLORO-1,2,2-TRIFLUOROETHANE, ORTHO-DICHLOROBENZENE, TRICHLOROFLUOROMETHANE, AND 1,1,2, TRICHLOROETHANE; ALL SPENT SOLVENT MIXTURES/BLENDS CONTAINING, BEFORE USE, A TOTAL OF TEN PERCENT OR MORE (BY VOLUME) OF ONE OR MORE OF THE ABOVE HALOGENATED SOLVENTS OR THOSE SOLVENTS LISTED IN F001, F004, AND F005; AND STILL BOTTOMS FROM THE RECOVERY OF THESE SPENT SOLVENTS AND SPENT SOLVENT MIXTURES.

. Waste code: F003
. Waste name: THE FOLLOWING SPENT NONHALOGENATED SOLVENTS: XYLENE, ACETONE, ETHYL ACETATE, ETHYL BENZENE, ETHYL ETHER, METHYL ISOBUTYL KETONE, N-BUTYL ALCOHOL, CYCLOHEXANONE, AND METHANOL; ALL SPENT SOLVENT MIXTURES/BLENDS CONTAINING, BEFORE USE, ONLY THE ABOVE SPENT NONHALOGENATED SOLVENTS; AND ALL SPENT SOLVENT MIXTURES/BLENDS CONTAINING, BEFORE USE, ONE OR MORE OF THE ABOVE NONHALOGENATED SOLVENTS, AND A TOTAL OF TEN PERCENT OR MORE (BY VOLUME) OF ONE OR MORE OF THOSE SOLVENTS LISTED IN F001, F002, F004, AND F005; AND STILL BOTTOMS FROM THE RECOVERY OF THESE SPENT SOLVENTS AND SPENT SOLVENT MIXTURES.

. Waste code: F005
. Waste name: THE FOLLOWING SPENT NONHALOGENATED SOLVENTS: TOLUENE, METHYL ETHYL KETONE, CARBON DISULFIDE, ISOBUTANOL, PYRIDINE, BENZENE, 2-ETHOXYETHANOL, AND 2-NITROPROPANE; ALL SPENT SOLVENT MIXTURES/BLENDS CONTAINING, BEFORE USE, A TOTAL OF TEN PERCENT OR MORE (BY VOLUME) OF ONE OR MORE OF THE ABOVE NONHALOGENATED SOLVENTS OR THOSE SOLVENTS LISTED IN F001, F002, OR F004; AND STILL BOTTOMS FROM THE RECOVERY OF THESE SPENT SOLVENTS AND SPENT SOLVENT MIXTURES.

Violation Status: No violations found

FINDS:
Registry ID: 110002254024
Facility URL: http://ofmpub.epa.gov/enviro/fii_query_detail.disp_program_facility?p_registry_id=110002254024

Environmental Interest/Information System:
SC-EFIS (South Carolina - Environmental Facility Information System) integrates information on environmental facilities, permits, violations, enforcement actions, and compliance activities needed to

HAROLD ARNOLDS SENTRY BUICK PONTIAC GMC (Continued) **1000420474**

support regulatory requirements and target environmental quality improvements for the water, air, solid waste, and hazardous waste program areas. The EFIS was developed by the state of South Carolina and Maine joined their system in 2004.
RCRAInfo is a national information system that supports the Resource Conservation and Recovery Act (RCRA) program through the tracking of events and activities related to facilities that generate, transport, and treat, store, or dispose of hazardous waste. RCRAInfo allows RCRA program staff to track the notification, permit, compliance, and corrective action activities required under RCRA.

Click this hyperlink while viewing on your computer to access additional FINDS: detail in the EDR Site Report.

ECHO:

Envid:	1000420474
Registry ID:	110002254024
DFR URL:	http://echo.epa.gov/detailed-facility-report?fid=110002254024

---

210 SSW
< 1/8
0.070 mi.
369 ft.

CHARLESTON NWS S ANX **FUDS** **1024903005**
N/A

CHARLESTON, SC

Actual:
17 ft.

Focus Map:
10

FUDS:

EPA Region:	4
Installation ID:	SC49799F677900
Congressional District Number:	6
Facility Name:	CHARLESTON NWS S ANX
FUDS Number:	I04SC0020
City:	CHARLESTON
State:	SC
County:	CHARLESTON
USACE District:	Savannah District (SAS)
Status:	Properties without projects
Current Owner:	Other Federal Government; Private Sector
EMS Map Link:	https://fudsportal.usace.army.mil/ems/ems/inventory/map/map?id=61902
Eligibility:	Eligible
Has Projects:	No
NPL Status:	Not Listed
X Coord:	-79.973611109999894
Y Coord:	32.890555560000003
Latitude:	32.890555560000003
Longitude:	-79.973611109999993

AT211
ESE
< 1/8
0.070 mi.
369 ft.

STEUART HOLDING CO LLC **EDR Hist Auto** **1022007430**
4595 DORCHESTER RD **N/A**
CHARLESTON, SC 29405

Site 1 of 2 in cluster AT

Actual:
39 ft.

Focus Map:
12

EDR Hist Auto

Year:	Name:	Type:
1991	STEUART PETROLEUM COMPANY	Convenience Stores
1992	STEUART PETROLEUM COMPANY	Convenience Stores

STEUART HOLDING CO LLC (Continued) **1022007430**

1993	STEUART PETROLEUM COMPANY	Convenience Stores
1994	STEUART PETROLEUM COMPANY	Convenience Stores
1995	STEUART PETROLEUM COMPANY	Convenience Stores
1996	STEUART PETROLEUM COMPANY	Convenience Stores
1997	STEUART PETROLEUM COMPANY	Convenience Stores
1998	STEUART PETROLEUM COMPANY	Convenience Stores
1999	STEUART HOLDING CO LLC	Convenience Stores
2000	STEUART HOLDING CO LLC	Convenience Stores
2001	STEUART HOLDING CO LLC	Convenience Stores
2002	STEUART HOLDING CO LLC	Convenience Stores
2003	STEUART HOLDING CO LLC	Convenience Stores
2004	STEUART HOLDING CO LLC	Convenience Stores
2005	STEUART HOLDING CO LLC	Convenience Stores
2006	STEUART HOLDING CO LLC	Convenience Stores
2007	STEUART HOLDING CO LLC	Convenience Stores
2007	FRANZEN KARL	Gasoline Service Stations, NEC
2008	FRANZEN KARL	Gasoline Service Stations, NEC
2008	STEUART HOLDING CO LLC	Convenience Stores
2009	FRANZEN KARL	Gasoline Service Stations, NEC
2010	FRANZEN KARL	Gasoline Service Stations, NEC
2011	FRANZEN KARL	Gasoline Service Stations, NEC
2012	FRANZEN KARL	Gasoline Service Stations, NEC
2014	FRANZEN KARL	Gasoline Service Stations, NEC

AT212 **CORNER MART 32** **SC LUST** **U004018032**
ESE **4595 DORCHESTER RD** **SC UST** **N/A**
< 1/8 **CHARLESTON, SC** **SC RCR**
0.070 mi. **SC Financial Assurance**
369 ft. **Site 2 of 2 in cluster AT** **SC GWCI**

Actual:
39 ft.

Focus Map:
12

LUST:

Name:	CORNER MART 32
Address:	4595 DORCHESTER RD
City,State,Zip:	CHARLESTON, SC 29405
Release Number:	1
Facility ID:	01682
Release Status Number:	Not reported
Substance:	PETRO
Tank Owner Company Name:	PIEDMONT PETROLEUM COR
Tank Owner Last Name:	Not reported
Tank Owner First name:	Not reported
NFA Date:	07/06/2012
Tank Owner City:	Not reported
Confirmed Date:	Not reported
Release Date:	07/09/1990
EID:	Not reported
Local Facility District:	Not reported
SCRBCA Class Number:	Not reported
Release Fin Type Code:	Not reported
Qualified:	Not reported
Release Source:	Not reported
Local Fac Last Name:	Not reported
Local Fac First Name:	Not reported
User Name:	PADGETJP
Cleanup Initiated Date:	05/08/1991
Prefix:	Not reported
Total Score:	3

CORNER MART 32 (Continued) **U004018032**

LUST:

Release Date:	09/17/2002
Cleanup Complete Date:	03/14/2003
Depth to Ground Water:	5.25
Ground Water Flow Direction:	Not reported
Release Number:	2
Confirmed date:	12/13/2002
RP Name:	PIEDMONT PETROLEUM CORPORATION
RP Address:	PO BOX 2969
RP City:	GREENVILLE
RP State:	SC
RP Zip:	29602-2969
SCRBCA Class Code:	CLASS5B
Project Manager:	MAXWELL, STEPHEN R
Release Fin Type Code:	W25

Release Date:	07/09/1990
Cleanup Complete Date:	Not reported
Depth to Ground Water:	5
Ground Water Flow Direction:	S
Release Number:	1
Confirmed date:	05/08/1991
RP Name:	STEUART PETROLEUM CO
RP Address:	4646 FORTIETH ST NW
RP City:	WASHINGTON
RP State:	DC
RP Zip:	20016
SCRBCA Class Code:	CLASS3BF
Project Manager:	PADGETT, JOEL P
Release Fin Type Code:	WS

Name:	CORNER MART 32
Address:	4595 DORCHESTER RD
City,State,Zip:	CHARLESTON, SC 29405
Release Number:	2
Facility ID:	01682
Release Status Number:	Not reported
Substance:	Not reported
Tank Owner Company Name:	PIEDMONT PETROLEUM COR
Tank Owner Last Name:	Not reported
Tank Owner First name:	Not reported
NFA Date:	03/14/2003
Tank Owner City:	Not reported
Confirmed Date:	Not reported
Release Date:	09/17/2002
EID:	Not reported
Local Facility District:	Not reported
SCRBCA Class Number:	Not reported
Release Fin Type Code:	Not reported
Qualified:	Not reported
Release Source:	Not reported
Local Fac Last Name:	Not reported
Local Fac First Name:	Not reported
User Name:	MAXWELSR
Cleanup Initiated Date:	12/13/2002
Prefix:	Not reported

CORNER MART 32 (Continued) **U004018032**

Total Score: 1

LUST:
Release Date: 09/17/2002
Cleanup Complete Date: 03/14/2003
Depth to Ground Water: 5.25
Ground Water Flow Direction: Not reported
Release Number: 2
Confirmed date: 12/13/2002
RP Name: PIEDMONT PETROLEUM CORPORATION
RP Address: PO BOX 2969
RP City: GREENVILLE
RP State: SC
RP Zip: 29602-2969
SCRBCA Class Code: CLASS5B
Project Manager: MAXWELL, STEPHEN R
Release Fin Type Code: W25

Release Date: 07/09/1990
Cleanup Complete Date: Not reported
Depth to Ground Water: 5
Ground Water Flow Direction: S
Release Number: 1
Confirmed date: 05/08/1991
RP Name: STEUART PETROLEUM CO
RP Address: 4646 FORTIETH ST NW
RP City: WASHINGTON
RP State: DC
RP Zip: 20016
SCRBCA Class Code: CLASS3BF
Project Manager: PADGETT, JOEL P
Release Fin Type Code: WS

UST:
Name: CORNER MART 32
Address: 4595 DORCHESTER RD
City: CHARLESTON
Facility ID: 01682
Permit: R 01682
Owner: PIEDMONT PETROLEUM CORPORATION
Owner Address: PO BOX 2969
Owner City, st, zip: GREENVILLE SC 29602-2969
Owner Phone: 864-269-5956

Tank ID: 1
Status: **Abandoned**
Capacity: 8000
Product: Gasoline
Calcage: 10

Name: CORNER MART 32
Address: 4595 DORCHESTER RD
City: CHARLESTON

Tank ID: 2
Status: **Abandoned**

CORNER MART 32 (Continued) **U004018032**

Capacity: 8000
Product: Gasoline
Calcage: 10

Name: CORNER MART 32
Address: 4595 DORCHESTER RD
City: CHARLESTON

Tank ID: 3
Status: Abandoned
Capacity: 10000
Product: Gasoline
Calcage: 10

Name: CORNER MART 32
Address: 4595 DORCHESTER RD
City: CHARLESTON

Tank ID: 4
Status: Abandoned
Capacity: 4000
Product: Diesel fuel
Calcage: 10

Name: CORNER MART 32
Address: 4595 DORCHESTER RD
City: CHARLESTON

Tank ID: 5
Status: Abandoned
Capacity: 4000
Product: Kerosene
Calcage: 5

Name: CORNER MART 32
Address: 4595 DORCHESTER RD
City: CHARLESTON

Tank ID: 6
Status: Currently in Use
Capacity: 2000
Product: Kerosene
Calcage: 0

Name: CORNER MART 32
Address: 4595 DORCHESTER RD
City: CHARLESTON

Tank ID: 7
Status: Currently in Use
Capacity: 12000
Product: Gasoline RUL
Calcage: 0

Name: CORNER MART 32
Address: 4595 DORCHESTER RD
City: CHARLESTON

CORNER MART 32 (Continued) **U004018032**

Tank ID: 8
Status: **Currently in Use**
Capacity: 12000
Product: Multiple petroleum
Calcage: 0

RCR:
Name: CORNER MART 32
Address: 4595 DORCHESTER RD
City,State,Zip: CHARLESTON, SC 29405
Entity Responsibility: Not reported
Region: Not reported
Tax Id: 410-11-00-002
Latitude: 32.85388
Longitude: -80.01707
Tracking Number: 01682
Regulatory Program: Not reported
Reported: 07/09/90
CU-MCL: 07/06/12
Unit Type: Not reported
Unit Number/Letter: Not reported
Area/Acres: Not reported
Affected Media: Not reported
Site/Unit: Not reported
Condtions: Not reported
Associated Response/Corrective Action: Not reported
Associated Chemicals Requiring: Not reported

SC Financial Assurance 3:
Name: CORNER MART 32
Address: 4595 DORCHESTER RD
City,State,Zip: CHARLESTON, SC 29405
Owner Name: PIEDMONT PETROLEUM CORPORATION
Owner Address: PO BOX 2969
Owner City: GREENVILLE
Owner State: SC
Owner Zip: 29602-2969
Mechanism: Self Insurance 280.101
Date Expired: 5/1/2020
Bill: 3

SC GWIC:
Bureau: BLWM
EAP ID: Not reported
Solid Waste Permit #: Not reported
Bureau of Land & Waste Management File #: Not reported
Permit Number: 01682
WPC Permit: Not reported
Program: DUST
Contamination: PETRO
Petroleum Products: True
Volatile Organic Compounds: False
Metals: False
Nitrates or Potential to Nitrate: False
Pesticides & Herbicides: False
Polychlorinated Biphenyls: False

CORNER MART 32 (Continued) **U004018032**

Base, Neutral, & Acid Extractables:	False
Phenols:	False
Radionuclides Over Max Contaminant Levels:	False
Sources Not In Other Categories:	False
Source:	UST
Underground Storage Tanks:	True
Pits, Ponds, & Lagoons:	False
Spills & Leaks:	False
Landfills:	False
Aboveground Storage Tank:	False
Spray Irrigation:	False
Single-Event Spill:	False
Unpermitted Disposal:	False
Septic Tank/Tile Field:	False
Substances Not In Other Categories:	False
Sources of Contamination Undetermined:	False
Assessment:	No
Monitoring:	Yes
Remediation:	No
Surface Impact:	No
Drinking Water Well Impact:	No
Remarks:	Site ID # 01682. RBCA Classification 3BF8. Awaiting Funding.

AU213 **LS STARRETT EVANS RULE DIV** **RCRA NonGen / NLR** **1007115153**
SSW **6555 FAIN ST** **SCD073729857**
< 1/8 **N CHARLESTON, SC 29418**
0.070 mi.
370 ft. **Site 1 of 2 in cluster AU**

Actual:
52 ft.

Focus Map:
3

RCRA NonGen / NLR:

Date form received by agency:	2008-04-01 00:00:00.0
Facility name:	LS STARRETT EVANS RULE DIV
Facility address:	6555 FAIN ST N CHARLESTON, SC 29418
EPA ID:	SCD073729857
Mailing address:	PO BOX 40309 NORTH CHARLESTON, SC 29423
Contact:	LEE KNICK
Contact address:	FAIN ST N CHARLESTON, SC 29406
Contact country:	US
Contact telephone:	843-797-2500
Telephone ext.:	259
Contact email:	Not reported
EPA Region:	04
Land type:	Other land type
Classification:	Non-Generator
Description:	Handler: Non-Generators do not presently generate hazardous waste

Owner/Operator Summary:

Owner/operator name:	LS STARRETT EVANS RULE DIV BR UNKNOWN
Owner/operator address:	PO BOX 40309 CHARLESTON, SC 29423
Owner/operator country:	US
Owner/operator telephone:	Not reported
Owner/operator email:	Not reported
Owner/operator fax:	Not reported

LS STARRETT EVANS RULE DIV (Continued) **1007115153**

Owner/operator extension: Not reported
Legal status: Private
Owner/Operator Type: Operator
Owner/Op start date: 2004-01-01 00:00:00.
Owner/Op end date: Not reported

Owner/operator name: LS STARRETT EVANS RULE DIV BR UNKNOWN
Owner/operator address: PO BOX 40309
CHARLESTON, SC 29423
Owner/operator country: US
Owner/operator telephone: Not reported
Owner/operator email: Not reported
Owner/operator fax: Not reported
Owner/operator extension: Not reported
Legal status: Private
Owner/Operator Type: Owner
Owner/Op start date: 2004-01-01 00:00:00.
Owner/Op end date: Not reported

Handler Activities Summary:
U.S. importer of hazardous waste: No
Mixed waste (haz. and radioactive): No
Recycler of hazardous waste: No
Transporter of hazardous waste: No
Treater, storer or disposer of HW: No
Underground injection activity: No
On-site burner exemption: No
Furnace exemption: No
Used oil fuel burner: No
Used oil processor: No
User oil refiner: No
Used oil fuel marketer to burner: No
Used oil Specification marketer: No
Used oil transfer facility: No
Used oil transporter: No

Historical Generators:
Date form received by agency: 2006-01-01 00:00:00.0
Site name: LS STARRETT EVANS RULE DIV
Classification: Large Quantity Generator

Date form received by agency: 2004-01-01 00:00:00.0
Site name: LS STARRETT EVANS RULE DIV
Classification: Large Quantity Generator

Date form received by agency: 2002-03-01 00:00:00.0
Site name: LS STARRETT EVANS RULE DIV
Classification: Large Quantity Generator

Date form received by agency: 2001-07-31 00:00:00.0
Site name: LS STARRETT EVANS RULE DIV
Classification: Large Quantity Generator

Date form received by agency: 2000-01-03 00:00:00.0
Site name: EVANS RULE CO
Classification: Large Quantity Generator

LS STARRETT EVANS RULE DIV (Continued) **1007115153**

Date form received by agency:1998-03-01 00:00:00.0
Site name: EVANS RULE CO
Classification: Large Quantity Generator

Date form received by agency:1998-01-09 00:00:00.0
Site name: LS STARRETT EVANS RULE DIV
Classification: Large Quantity Generator

Date form received by agency:1996-03-01 00:00:00.0
Site name: EVANS RULE CO
Classification: Large Quantity Generator

Date form received by agency:1994-03-01 00:00:00.0
Site name: EVANS RULE CO
Classification: Large Quantity Generator

Date form received by agency:1992-02-19 00:00:00.0
Site name: EVANS RULE COMPANY
Classification: Large Quantity Generator

Date form received by agency:1990-03-01 00:00:00.0
Site name: EVANS RULE CO
Classification: Large Quantity Generator

Hazardous Waste Summary:

. Waste code: D008
. Waste name: LEAD

. Waste code: F001
. Waste name: THE FOLLOWING SPENT HALOGENATED SOLVENTS USED IN DEGREASING: TETRACHLOROETHYLENE, TRICHLORETHYLENE, METHYLENE CHLORIDE, 1,1,1-TRICHLOROETHANE, CARBON TETRACHLORIDE AND CHLORINATED FLUOROCARBONS; ALL SPENT SOLVENT MIXTURES/BLENDS USED IN DEGREASING CONTAINING, BEFORE USE, A TOTAL OF TEN PERCENT OR MORE (BY VOLUME) OF ONE OR MORE OF THE ABOVE HALOGENATED SOLVENTS OR THOSE SOLVENTS LISTED IN F002, F004, AND F005; AND STILL BOTTOMS FROM THE RECOVERY OF THESE SPENT SOLVENTS AND SPENT SOLVENT MIXTURES.

. Waste code: F002
. Waste name: THE FOLLOWING SPENT HALOGENATED SOLVENTS: TETRACHLOROETHYLENE, METHYLENE CHLORIDE, TRICHLOROETHYLENE, 1,1,1-TRICHLOROETHANE, CHLOROBENZENE, 1,1,2-TRICHLORO-1,2,2-TRIFLUOROETHANE, ORTHO-DICHLOROBENZENE, TRICHLOROFLUOROMETHANE, AND 1,1,2, TRICHLOROETHANE; ALL SPENT SOLVENT MIXTURES/BLENDS CONTAINING, BEFORE USE, A TOTAL OF TEN PERCENT OR MORE (BY VOLUME) OF ONE OR MORE OF THE ABOVE HALOGENATED SOLVENTS OR THOSE SOLVENTS LISTED IN F001, F004, AND F005; AND STILL BOTTOMS FROM THE RECOVERY OF THESE SPENT SOLVENTS AND SPENT SOLVENT MIXTURES.

. Waste code: F003
. Waste name: THE FOLLOWING SPENT NONHALOGENATED SOLVENTS: XYLENE, ACETONE, ETHYL ACETATE, ETHYL BENZENE, ETHYL ETHER, METHYL ISOBUTYL KETONE, N-BUTYL ALCOHOL, CYCLOHEXANONE, AND METHANOL; ALL SPENT SOLVENT MIXTURES/BLENDS CONTAINING, BEFORE USE, ONLY THE ABOVE SPENT NONHALOGENATED SOLVENTS; AND ALL SPENT SOLVENT MIXTURES/BLENDS CONTAINING, BEFORE USE, ONE OR MORE OF THE ABOVE NONHALOGENATED

LS STARRETT EVANS RULE DIV (Continued) **1007115153**

SOLVENTS, AND A TOTAL OF TEN PERCENT OR MORE (BY VOLUME) OF ONE OR MORE OF THOSE SOLVENTS LISTED IN F001, F002, F004, AND F005; AND STILL BOTTOMS FROM THE RECOVERY OF THESE SPENT SOLVENTS AND SPENT SOLVENT MIXTURES.

. Waste code: F005
. Waste name: THE FOLLOWING SPENT NONHALOGENATED SOLVENTS: TOLUENE, METHYL ETHYL KETONE, CARBON DISULFIDE, ISOBUTANOL, PYRIDINE, BENZENE, 2-ETHOXYETHANOL, AND 2-NITROPROPANE; ALL SPENT SOLVENT MIXTURES/BLENDS CONTAINING, BEFORE USE, A TOTAL OF TEN PERCENT OR MORE (BY VOLUME) OF ONE OR MORE OF THE ABOVE NONHALOGENATED SOLVENTS OR THOSE SOLVENTS LISTED IN F001, F002, OR F004; AND STILL BOTTOMS FROM THE RECOVERY OF THESE SPENT SOLVENTS AND SPENT SOLVENT MIXTURES.

. Waste code: F006
. Waste name: WASTEWATER TREATMENT SLUDGES FROM ELECTROPLATING OPERATIONS, EXCEPT FROM THE FOLLOWING PROCESSES: (1) SULFURIC ACID ANODIZING OF ALUMINUM; (2) TIN PLATING ON CARBON STEEL; (3) ZINC PLATING (SEGREGATED BASIS) ON CARBON STEEL; (4) ALUMINUM OR ZINC-ALUMINUM PLATING ON CARBON STEEL; (5) CLEANING/STRIPPING ASSOCIATED WITH TIN, ZINC, AND ALUMINUM PLATING ON CARBON STEEL; AND (6) CHEMICAL ETCHING AND MILLING OF ALUMINUM.

. Waste code: F009
. Waste name: SPENT STRIPPING AND CLEANING BATH SOLUTIONS FROM ELECTROPLATING OPERATIONS IN WHICH CYANIDES ARE USED IN THE PROCESS.

. Waste code: F017
. Waste name: Not Defined

. Waste code: P029
. Waste name: COPPER CYANIDE (OR) COPPER CYANIDE CU(CN)

. Waste code: U002
. Waste name: 2-PROPANONE (I) (OR) ACETONE (I)

. Waste code: U112
. Waste name: ACETIC ACID, ETHYL ESTER (I) (OR) ETHYL ACETATE (I)

. Waste code: U117
. Waste name: ETHANE, 1,1'-OXYBIS-(I) (OR) ETHYL ETHER (I)

. Waste code: U140
. Waste name: 1-PROPANOL, 2-METHYL- (I,T) (OR) ISOBUTYL ALCOHOL (I,T)

. Waste code: U154
. Waste name: METHANOL (I) (OR) METHYL ALCOHOL (I)

. Waste code: U159
. Waste name: 2-BUTANONE (I,T) (OR) METHYL ETHYL KETONE (MEK) (I,T)

. Waste code: U220
. Waste name: BENZENE, METHYL- (OR) TOLUENE

. Waste code: U239
. Waste name: BENZENE, DIMETHYL- (I,T) (OR) XYLENE (I)

LS STARRETT EVANS RULE DIV (Continued) **1007115153**

Facility Has Received Notices of Violations:

Regulation violated:	Not reported
Area of violation:	Universal Waste - Small Quantity Handlers
Date violation determined:	2006-09-28 00:00:00.0
Date achieved compliance:	2006-12-04 00:00:00.0
Violation lead agency:	State
Enforcement action:	COMPLIANCE EVALUATION INSPECTION ON-SITE
Enforcement action date:	2006-10-23 00:00:00.0
Enf. disposition status:	Not reported
Enf. disp. status date:	Not reported
Enforcement lead agency:	State
Proposed penalty amount:	Not reported
Final penalty amount:	Not reported
Paid penalty amount:	Not reported

Regulation violated:	Not reported
Area of violation:	TSD IS-General Facility Standards
Date violation determined:	2006-09-28 00:00:00.0
Date achieved compliance:	2006-12-04 00:00:00.0
Violation lead agency:	State
Enforcement action:	COMPLIANCE EVALUATION INSPECTION ON-SITE
Enforcement action date:	2006-10-23 00:00:00.0
Enf. disposition status:	Not reported
Enf. disp. status date:	Not reported
Enforcement lead agency:	State
Proposed penalty amount:	Not reported
Final penalty amount:	Not reported
Paid penalty amount:	Not reported

Regulation violated:	Not reported
Area of violation:	Generators - Pre-transport
Date violation determined:	2006-09-28 00:00:00.0
Date achieved compliance:	2006-12-04 00:00:00.0
Violation lead agency:	State
Enforcement action:	COMPLIANCE EVALUATION INSPECTION ON-SITE
Enforcement action date:	2006-10-23 00:00:00.0
Enf. disposition status:	Not reported
Enf. disp. status date:	Not reported
Enforcement lead agency:	State
Proposed penalty amount:	Not reported
Final penalty amount:	Not reported
Paid penalty amount:	Not reported

Regulation violated:	Not reported
Area of violation:	TSD IS-Container Use and Management
Date violation determined:	2006-09-28 00:00:00.0
Date achieved compliance:	2006-12-04 00:00:00.0
Violation lead agency:	State
Enforcement action:	COMPLIANCE EVALUATION INSPECTION ON-SITE
Enforcement action date:	2006-10-23 00:00:00.0
Enf. disposition status:	Not reported
Enf. disp. status date:	Not reported
Enforcement lead agency:	State
Proposed penalty amount:	Not reported
Final penalty amount:	Not reported
Paid penalty amount:	Not reported

LS STARRETT EVANS RULE DIV (Continued) **1007115153**

Regulation violated: Not reported
Area of violation: TSD IS-Container Use and Management
Date violation determined: 2002-01-07 00:00:00.0
Date achieved compliance: 2002-07-10 00:00:00.0
Violation lead agency: State
Enforcement action: COMPLIANCE SCHEDULE EVALUATION
Enforcement action date: 2002-07-10 00:00:00.0
Enf. disposition status: Not reported
Enf. disp. status date: Not reported
Enforcement lead agency: State
Proposed penalty amount: Not reported
Final penalty amount: 5000
Paid penalty amount: 5000

Regulation violated: Not reported
Area of violation: TSD IS-Container Use and Management
Date violation determined: 2002-01-07 00:00:00.0
Date achieved compliance: 2002-07-10 00:00:00.0
Violation lead agency: State
Enforcement action: COMPLIANCE SCHEDULE EVALUATION
Enforcement action date: 2002-01-23 00:00:00.0
Enf. disposition status: Not reported
Enf. disp. status date: Not reported
Enforcement lead agency: State
Proposed penalty amount: Not reported
Final penalty amount: Not reported
Paid penalty amount: Not reported

Regulation violated: SR - 265.173(b)
Area of violation: Generators - General
Date violation determined: 2001-11-09 00:00:00.0
Date achieved compliance: 2002-01-07 00:00:00.0
Violation lead agency: State
Enforcement action: COMPLIANCE EVALUATION INSPECTION ON-SITE
Enforcement action date: 2001-11-27 00:00:00.0
Enf. disposition status: Not reported
Enf. disp. status date: Not reported
Enforcement lead agency: State
Proposed penalty amount: Not reported
Final penalty amount: Not reported
Paid penalty amount: Not reported

Regulation violated: SR - 265.175(b)(1)
Area of violation: Generators - General
Date violation determined: 2001-11-09 00:00:00.0
Date achieved compliance: 2002-07-10 00:00:00.0
Violation lead agency: State
Enforcement action: COMPLIANCE EVALUATION INSPECTION ON-SITE
Enforcement action date: 2002-03-08 00:00:00.0
Enf. disposition status: Not reported
Enf. disp. status date: Not reported
Enforcement lead agency: State
Proposed penalty amount: Not reported
Final penalty amount: Not reported
Paid penalty amount: Not reported

Regulation violated: SR - 262.34(c)(1)(ii)

LS STARRETT EVANS RULE DIV (Continued) **1007115153**

Area of violation: Generators - General
Date violation determined: 2001-11-09 00:00:00.0
Date achieved compliance: 2002-01-07 00:00:00.0
Violation lead agency: State
Enforcement action: COMPLIANCE EVALUATION INSPECTION ON-SITE
Enforcement action date: 2002-03-08 00:00:00.0
Enf. disposition status: Not reported
Enf. disp. status date: Not reported
Enforcement lead agency: State
Proposed penalty amount: Not reported
Final penalty amount: Not reported
Paid penalty amount: Not reported

Regulation violated: SR - 265.173(b)
Area of violation: Generators - General
Date violation determined: 2001-11-09 00:00:00.0
Date achieved compliance: 2002-01-07 00:00:00.0
Violation lead agency: State
Enforcement action: COMPLIANCE EVALUATION INSPECTION ON-SITE
Enforcement action date: 2002-03-08 00:00:00.0
Enf. disposition status: Not reported
Enf. disp. status date: Not reported
Enforcement lead agency: State
Proposed penalty amount: Not reported
Final penalty amount: Not reported
Paid penalty amount: Not reported

Regulation violated: SR - 265.173(a)
Area of violation: Generators - General
Date violation determined: 2001-11-09 00:00:00.0
Date achieved compliance: 2002-01-07 00:00:00.0
Violation lead agency: State
Enforcement action: COMPLIANCE EVALUATION INSPECTION ON-SITE
Enforcement action date: 2002-02-14 00:00:00.0
Enf. disposition status: Not reported
Enf. disp. status date: Not reported
Enforcement lead agency: State
Proposed penalty amount: Not reported
Final penalty amount: Not reported
Paid penalty amount: Not reported

Regulation violated: SR - 265.173(a)
Area of violation: Generators - General
Date violation determined: 2001-11-09 00:00:00.0
Date achieved compliance: 2002-01-07 00:00:00.0
Violation lead agency: State
Enforcement action: COMPLIANCE EVALUATION INSPECTION ON-SITE
Enforcement action date: 2002-03-08 00:00:00.0
Enf. disposition status: Not reported
Enf. disp. status date: Not reported
Enforcement lead agency: State
Proposed penalty amount: Not reported
Final penalty amount: Not reported
Paid penalty amount: Not reported

Regulation violated: SR - 262.34(c)(2)
Area of violation: Generators - General

LS STARRETT EVANS RULE DIV (Continued) **1007115153**

Date violation determined: 2001-11-09 00:00:00.0
Date achieved compliance: 2002-01-07 00:00:00.0
Violation lead agency: State
Enforcement action: COMPLIANCE EVALUATION INSPECTION ON-SITE
Enforcement action date: 2001-11-27 00:00:00.0
Enf. disposition status: Not reported
Enf. disp. status date: Not reported
Enforcement lead agency: State
Proposed penalty amount: Not reported
Final penalty amount: Not reported
Paid penalty amount: Not reported

Regulation violated: SR - 265.173(a)
Area of violation: Generators - General
Date violation determined: 2001-11-09 00:00:00.0
Date achieved compliance: 2002-01-07 00:00:00.0
Violation lead agency: State
Enforcement action: COMPLIANCE EVALUATION INSPECTION ON-SITE
Enforcement action date: 2001-11-27 00:00:00.0
Enf. disposition status: Not reported
Enf. disp. status date: Not reported
Enforcement lead agency: State
Proposed penalty amount: Not reported
Final penalty amount: Not reported
Paid penalty amount: Not reported

Regulation violated: SR - 262.34(c)(1)(ii)
Area of violation: Generators - General
Date violation determined: 2001-11-09 00:00:00.0
Date achieved compliance: 2002-01-07 00:00:00.0
Violation lead agency: State
Enforcement action: COMPLIANCE EVALUATION INSPECTION ON-SITE
Enforcement action date: 2001-11-27 00:00:00.0
Enf. disposition status: Not reported
Enf. disp. status date: Not reported
Enforcement lead agency: State
Proposed penalty amount: Not reported
Final penalty amount: Not reported
Paid penalty amount: Not reported

Regulation violated: SR - 262.34(c)(2)
Area of violation: Generators - General
Date violation determined: 2001-11-09 00:00:00.0
Date achieved compliance: 2002-01-07 00:00:00.0
Violation lead agency: State
Enforcement action: COMPLIANCE EVALUATION INSPECTION ON-SITE
Enforcement action date: 2002-02-14 00:00:00.0
Enf. disposition status: Not reported
Enf. disp. status date: Not reported
Enforcement lead agency: State
Proposed penalty amount: Not reported
Final penalty amount: Not reported
Paid penalty amount: Not reported

Regulation violated: SR - 265.173(b)
Area of violation: Generators - General
Date violation determined: 2001-11-09 00:00:00.0

LS STARRETT EVANS RULE DIV (Continued) **1007115153**

Date achieved compliance: 2002-01-07 00:00:00.0
Violation lead agency: State
Enforcement action: COMPLIANCE EVALUATION INSPECTION ON-SITE
Enforcement action date: 2002-02-14 00:00:00.0
Enf. disposition status: Not reported
Enf. disp. status date: Not reported
Enforcement lead agency: State
Proposed penalty amount: Not reported
Final penalty amount: Not reported
Paid penalty amount: Not reported

Regulation violated: SR - 262.34(c)(2)
Area of violation: Generators - General
Date violation determined: 2001-11-09 00:00:00.0
Date achieved compliance: 2002-01-07 00:00:00.0
Violation lead agency: State
Enforcement action: COMPLIANCE EVALUATION INSPECTION ON-SITE
Enforcement action date: 2002-03-08 00:00:00.0
Enf. disposition status: Not reported
Enf. disp. status date: Not reported
Enforcement lead agency: State
Proposed penalty amount: Not reported
Final penalty amount: Not reported
Paid penalty amount: Not reported

Regulation violated: SR - 265.175(b)(1)
Area of violation: Generators - General
Date violation determined: 2001-11-09 00:00:00.0
Date achieved compliance: 2002-07-10 00:00:00.0
Violation lead agency: State
Enforcement action: COMPLIANCE EVALUATION INSPECTION ON-SITE
Enforcement action date: 2002-02-14 00:00:00.0
Enf. disposition status: Not reported
Enf. disp. status date: Not reported
Enforcement lead agency: State
Proposed penalty amount: Not reported
Final penalty amount: Not reported
Paid penalty amount: Not reported

Regulation violated: SR - 265.175(b)(1)
Area of violation: Generators - General
Date violation determined: 2001-11-09 00:00:00.0
Date achieved compliance: 2002-07-10 00:00:00.0
Violation lead agency: State
Enforcement action: COMPLIANCE EVALUATION INSPECTION ON-SITE
Enforcement action date: 2001-11-27 00:00:00.0
Enf. disposition status: Not reported
Enf. disp. status date: Not reported
Enforcement lead agency: State
Proposed penalty amount: Not reported
Final penalty amount: Not reported
Paid penalty amount: Not reported

Regulation violated: SR - 262.34(c)(1)(ii)
Area of violation: Generators - General
Date violation determined: 2001-11-09 00:00:00.0
Date achieved compliance: 2002-01-07 00:00:00.0

LS STARRETT EVANS RULE DIV (Continued) **1007115153**

Violation lead agency: State
Enforcement action: COMPLIANCE EVALUATION INSPECTION ON-SITE
Enforcement action date: 2002-02-14 00:00:00.0
Enf. disposition status: Not reported
Enf. disp. status date: Not reported
Enforcement lead agency: State
Proposed penalty amount: Not reported
Final penalty amount: Not reported
Paid penalty amount: Not reported

Regulation violated: SR - 262.41
Area of violation: Generators - Records/Reporting
Date violation determined: 1999-09-08 00:00:00.0
Date achieved compliance: 2000-01-07 00:00:00.0
Violation lead agency: State
Enforcement action: CASE DEVELOPMENT INSPECTION
Enforcement action date: 1999-09-08 00:00:00.0
Enf. disposition status: Not reported
Enf. disp. status date: Not reported
Enforcement lead agency: State
Proposed penalty amount: Not reported
Final penalty amount: Not reported
Paid penalty amount: Not reported

Regulation violated: SR - 262.41
Area of violation: Generators - Records/Reporting
Date violation determined: 1999-09-08 00:00:00.0
Date achieved compliance: 2000-01-07 00:00:00.0
Violation lead agency: State
Enforcement action: CASE DEVELOPMENT INSPECTION
Enforcement action date: 2000-01-07 00:00:00.0
Enf. disposition status: Not reported
Enf. disp. status date: Not reported
Enforcement lead agency: State
Proposed penalty amount: Not reported
Final penalty amount: Not reported
Paid penalty amount: Not reported

Regulation violated: SR - 262.34(a)(2)
Area of violation: Generators - General
Date violation determined: 1991-11-13 00:00:00.0
Date achieved compliance: 1992-01-10 00:00:00.0
Violation lead agency: State
Enforcement action: COMPLIANCE EVALUATION INSPECTION ON-SITE
Enforcement action date: 1991-11-20 00:00:00.0
Enf. disposition status: Not reported
Enf. disp. status date: Not reported
Enforcement lead agency: State
Proposed penalty amount: Not reported
Final penalty amount: Not reported
Paid penalty amount: Not reported

Regulation violated: SR - 265.173(d)
Area of violation: Generators - General
Date violation determined: 1991-11-13 00:00:00.0
Date achieved compliance: 1992-01-10 00:00:00.0
Violation lead agency: State

LS STARRETT EVANS RULE DIV (Continued) **1007115153**

Enforcement action: COMPLIANCE EVALUATION INSPECTION ON-SITE
Enforcement action date: 1991-11-20 00:00:00.0
Enf. disposition status: Not reported
Enf. disp. status date: Not reported
Enforcement lead agency: State
Proposed penalty amount: Not reported
Final penalty amount: Not reported
Paid penalty amount: Not reported

Regulation violated: SR - 262.23(a)(3)
Area of violation: Generators - Manifest
Date violation determined: 1991-11-13 00:00:00.0
Date achieved compliance: 1992-01-10 00:00:00.0
Violation lead agency: State
Enforcement action: COMPLIANCE EVALUATION INSPECTION ON-SITE
Enforcement action date: 1991-11-20 00:00:00.0
Enf. disposition status: Not reported
Enf. disp. status date: Not reported
Enforcement lead agency: State
Proposed penalty amount: Not reported
Final penalty amount: Not reported
Paid penalty amount: Not reported

Regulation violated: SR - 265.16(d)(1,2)
Area of violation: Generators - Records/Reporting
Date violation determined: 1991-11-13 00:00:00.0
Date achieved compliance: 1992-01-10 00:00:00.0
Violation lead agency: State
Enforcement action: COMPLIANCE EVALUATION INSPECTION ON-SITE
Enforcement action date: 1991-11-20 00:00:00.0
Enf. disposition status: Not reported
Enf. disp. status date: Not reported
Enforcement lead agency: State
Proposed penalty amount: Not reported
Final penalty amount: Not reported
Paid penalty amount: Not reported

Regulation violated: SR - 265.173(a)
Area of violation: Generators - General
Date violation determined: 1991-11-13 00:00:00.0
Date achieved compliance: 1992-01-10 00:00:00.0
Violation lead agency: State
Enforcement action: COMPLIANCE EVALUATION INSPECTION ON-SITE
Enforcement action date: 1991-11-20 00:00:00.0
Enf. disposition status: Not reported
Enf. disp. status date: Not reported
Enforcement lead agency: State
Proposed penalty amount: Not reported
Final penalty amount: Not reported
Paid penalty amount: Not reported

Evaluation Action Summary:
Evaluation date: 2006-09-28 00:00:00.0
Evaluation: LETTER OF INTENT TO INITIATE ENFORCEMENT ACTION
Area of violation: TSD IS-General Facility Standards
Date achieved compliance: 2006-12-04 00:00:00.0
Evaluation lead agency: State

LS STARRETT EVANS RULE DIV (Continued) **1007115153**

Evaluation date:	2006-09-28 00:00:00.0
Evaluation:	LETTER OF INTENT TO INITIATE ENFORCEMENT ACTION
Area of violation:	Universal Waste - Small Quantity Handlers
Date achieved compliance:	2006-12-04 00:00:00.0
Evaluation lead agency:	State
Evaluation date:	2006-09-28 00:00:00.0
Evaluation:	LETTER OF INTENT TO INITIATE ENFORCEMENT ACTION
Area of violation:	TSD IS-Container Use and Management
Date achieved compliance:	2006-12-04 00:00:00.0
Evaluation lead agency:	State
Evaluation date:	2006-09-28 00:00:00.0
Evaluation:	LETTER OF INTENT TO INITIATE ENFORCEMENT ACTION
Area of violation:	Generators - Pre-transport
Date achieved compliance:	2006-12-04 00:00:00.0
Evaluation lead agency:	State
Evaluation date:	2002-01-07 00:00:00.0
Evaluation:	FINAL 3008(A) COMPLIANCE ORDER
Area of violation:	TSD IS-Container Use and Management
Date achieved compliance:	2002-07-10 00:00:00.0
Evaluation lead agency:	State
Evaluation date:	2001-11-09 00:00:00.0
Evaluation:	WRITTEN INFORMAL
Area of violation:	Generators - General
Date achieved compliance:	2002-01-07 00:00:00.0
Evaluation lead agency:	State
Evaluation date:	2001-11-09 00:00:00.0
Evaluation:	WRITTEN INFORMAL
Area of violation:	Generators - General
Date achieved compliance:	2002-07-10 00:00:00.0
Evaluation lead agency:	State
Evaluation date:	1999-09-08 00:00:00.0
Evaluation:	WRITTEN INFORMAL
Area of violation:	Generators - Records/Reporting
Date achieved compliance:	2000-01-07 00:00:00.0
Evaluation lead agency:	State

AU214 **STARRETT - EVANS RULE DIVISION** **SC SHWS** **S108953931**
SSW **6555 FAIN ST** **SC VCP** **N/A**
< 1/8 **NORTH CHARLESTON, SC 29406** **SC BROWNFIELDS**
0.070 mi. **SC ALLSITES**
370 ft. **Site 2 of 2 in cluster AU**

Actual:
52 ft.

Focus Map:
3

SHWS:

Name:	STARRETT EVANS RULE DIVISION
Address:	6555 FAIN ST
City,State,Zip:	NORTH CHARLESTON, SC 29406
EPA ID:	SCD073729857

VCP:

Name:	STARRETT - EVANS RULE DIVISION
Address:	6555 FAIN ST
City,State,Zip:	NORTH CHARLESTON, SC 29406

STARRETT - EVANS RULE DIVISION (Continued) **S108953931**

Person Company:	FAIN DEVELOPMENTS INC
Prim Address 1:	Not reported
Prim Address 2:	Not reported
Prim City:	Not reported
Prim State:	Not reported
Prim Zip:	Not reported
Type Brownfield:	Not reported
Contact:	ROBERT MILNE
Status code:	ACTIVE
File Number:	51737
Exec Date:	Not reported
Contract Mailed Date:	Not reported
Date Terminated:	Not reported
Contract #:	11-5732-NRP
Contract Type:	NRP
Contract Manager:	STAMPS JERRY M
Acreage:	Not reported
COC Issued Date:	26-May-16
RC Executed Date:	Not reported
I C Received:	Not reported
Workplan Due:	Not reported
Workplan Receive:	Not reported
Workplan Reviewed:	Not reported
Workplan Approved:	Not reported
Report Receive:	Not reported
Report Reviewed:	Not reported
Report Approved:	Not reported
Cap Approved:	Not reported

Name:	STARRETT - EVANS RULE DIVISION
Address:	6555 FAIN ST
City,State,Zip:	NORTH CHARLESTON, SC 29406
Person Company:	INTERWRAP CONVERTING SOLUTIONS (US) CORP
Prim Address 1:	1177 W HASTINGS ST
Prim Address 2:	STE 1818
Prim City:	VANCOUVER
Prim State:	BC
Prim Zip:	V6E 2K3
Type Brownfield:	Not reported
Contact:	ROBERT MILNE
Status code:	ACTIVE
File Number:	51737
Exec Date:	18-Apr-11
Contract Mailed Date:	25-Jan-11
Date Terminated:	Not reported
Contract #:	11-5732-NRP
Contract Type:	NRP
Contract Manager:	STAMPS JERRY M
Acreage:	13
COC Issued Date:	Not reported
RC Executed Date:	Not reported
I C Received:	21-Dec-10
Workplan Due:	Not reported
Workplan Receive:	31-May-11
Workplan Reviewed:	13-Jun-11
Workplan Approved:	Not reported
Report Receive:	Not reported

STARRETT - EVANS RULE DIVISION (Continued) **S108953931**

Report Reviewed:	Not reported
Report Approved:	Not reported
Cap Approved:	Not reported

Name:	STARRETT - EVANS RULE DIVISION
Address:	6555 FAIN ST
City,State,Zip:	NORTH CHARLESTON, SC 29406
Person Company:	GINN DEVELOPMENT COMPANY LLC
Prim Address 1:	1 HAMMOCK BEACH PKWY
Prim Address 2:	Not reported
Prim City:	PALM COAST
Prim State:	FL
Prim Zip:	32137
Type Brownfield:	Not reported
Contact:	Robert Masters
Status code:	ACTIVE
File Number:	51737
Exec Date:	Not reported
Contract Mailed Date:	6-Dec-07
Date Terminated:	28-Feb-07
Contract #:	07-5732-NRP
Contract Type:	NRP
Contract Manager:	STAMPS JERRY M
Acreage:	13
COC Issued Date:	Not reported
RC Executed Date:	Not reported
I C Received:	16-Oct-07
Workplan Due:	Not reported
Workplan Receive:	Not reported
Workplan Reviewed:	Not reported
Workplan Approved:	Not reported
Report Receive:	Not reported
Report Reviewed:	Not reported
Report Approved:	Not reported
Cap Approved:	Not reported

SC BROWNFIELD:

Name:	STARRETT - EVANS RULE DIVISION
Address:	6555 FAIN ST
City,State,Zip:	NORTH CHARLESTON, SC 29406
Contract Number:	07-5732-NRP
Contract Type:	NRP
File Number:	51737
Contract Manager:	STAMPS JERRY M
Person Company:	GINN DEVELOPMENT COMPANY LLC
Primary Address1:	1 HAMMOCK BEACH PKWY
Primary Address2:	Not reported
Primary City:	PALM COAST
Primary State Code:	FL
Primary Zip Code:	32137
Type Brownfield:	Not reported
Acreage:	13
Contract Executed:	Not reported
COC Date Issued:	Not reported
RC Executed:	Not reported
Contact:	Robert Masters
Status Code:	ACTIVE

STARRETT - EVANS RULE DIVISION (Continued) **S108953931**

IC Received:	16-Oct-07
Workplan Due:	Not reported
Workplan Received:	Not reported
Workplan Reviewed:	Not reported
Workplan Approved:	Not reported
Report Received:	Not reported
Report Reviewed:	Not reported
Report Approved:	Not reported
Cap Approved:	Not reported
Contract Mailed:	6-Dec-07
Date Terminated:	28-Feb-07
Name:	STARRETT - EVANS RULE DIVISION
Address:	6555 FAIN ST
City,State,Zip:	NORTH CHARLESTON, SC 29406
Contract Number:	11-5732-NRP
Contract Type:	NRP
File Number:	51737
Contract Manager:	STAMPS JERRY M
Person Company:	FAIN DEVELOPMENTS INC
Primary Address1:	Not reported
Primary Address2:	Not reported
Primary City:	Not reported
Primary State Code:	Not reported
Primary Zip Code:	Not reported
Type Brownfield:	Not reported
Acreage:	Not reported
Contract Executed:	Not reported
COC Date Issued:	26-May-16
RC Executed:	Not reported
Contact:	ROBERT MILNE
Status Code:	ACTIVE
IC Received:	Not reported
Workplan Due:	Not reported
Workplan Received:	Not reported
Workplan Reviewed:	Not reported
Workplan Approved:	Not reported
Report Received:	Not reported
Report Reviewed:	Not reported
Report Approved:	Not reported
Cap Approved:	Not reported
Contract Mailed:	Not reported
Date Terminated:	Not reported
Name:	STARRETT - EVANS RULE DIVISION
Address:	6555 FAIN ST
City,State,Zip:	NORTH CHARLESTON, SC 29406
Contract Number:	11-5732-NRP
Contract Type:	NRP
File Number:	51737
Contract Manager:	STAMPS JERRY M
Person Company:	INTERWRAP CONVERTING SOLUTIONS (US) CORP
Primary Address1:	1177 W HASTINGS ST
Primary Address2:	STE 1818
Primary City:	VANCOUVER
Primary State Code:	BC
Primary Zip Code:	V6E 2K3

STARRETT - EVANS RULE DIVISION (Continued) **S108953931**

Type Brownfield:	Not reported
Acreage:	13
Contract Executed:	18-Apr-11
COC Date Issued:	Not reported
RC Executed:	Not reported
Contact:	ROBERT MILNE
Status Code:	ACTIVE
IC Received:	21-Dec-10
Workplan Due:	Not reported
Workplan Received:	31-May-11
Workplan Reviewed:	13-Jun-11
Workplan Approved:	Not reported
Report Received:	Not reported
Report Reviewed:	Not reported
Report Approved:	Not reported
Cap Approved:	Not reported
Contract Mailed:	25-Jan-11
Date Terminated:	Not reported

ALLSITES:

Name:	STARRETT EVANS RULE DIVISION
Address:	6555 FAIN ST
City,State,Zip:	NORTH CHARLESTON, SC 29406
Brownfield:	No
Brownfield Type:	Not reported
Funds Used:	No
Resp Action:	No
Permit Number:	SCD073729857
Program:	SF
Owner:	FAIN DEVELOPMENTS INC
Project Status Code:	ACTIVE
Execute Date:	04/18/2011
Restrictions Filed Date:	Not yet recorded.
Cleanup Contract Complete Date:	Not reported
Project Complete Date:	Not yet completed.
File Number:	51737
Land Use Restriction:	We do not have enough information yet to determine whether restrictions will be required.
Contamination On Site:	Volatile Organic Compounds, Metals, Base Neutral Acid Extractables
Acreage:	13
Soil Contamination Desc:	Not reported
Soil COCS:	Not reported
SW Sed Contamination Desc:	Not reported
SW COCS:	Not reported
GW Contamination Desc:	Not reported
GW COCS:	Not reported
Air Contamination Desc:	Not reported
Air COCS:	Not reported
Lat:	32.91337
Long:	-80.03238

215 ENE < 1/8 0.070 mi. 372 ft. — **CAROLINA INTERNATIONAL TRUCKS INC**, **2580 OSCAR JOHNSON ROAD**, **CHARLESTON, SC 29405** — **RCRA-VSQG, FINDS, ECHO** — **1000248523, SCD981854656**

Actual: 44 ft.

Focus Map: 12

RCRA-VSQG:

Date form received by agency:	2009-04-14 00:00:00.0
Facility name:	CAROLINA INTERNATIONAL TRUCKS INC
Facility address:	2580 OSCAR JOHNSON ROAD CHARLESTON, SC 29405
EPA ID:	SCD981854656
Mailing address:	OSCAR JOHNSON ROAD CHARLESTON, SC 29405
Contact:	JASON HANSON
Contact address:	BLUFF RD COLUMBIA, SC 29201
Contact country:	US
Contact telephone:	864-304-4423
Contact email:	Not reported
EPA Region:	04
Classification:	Conditionally Exempt Small Quantity Generator
Description:	Handler: generates 100 kg or less of hazardous waste per calendar month, and accumulates 1000 kg or less of hazardous waste at any time; or generates 1 kg or less of acutely hazardous waste per calendar month, and accumulates at any time: 1 kg or less of acutely hazardous waste; or 100 kg or less of any residue or contaminated soil, waste or other debris resulting from the cleanup of a spill, into or on any land or water, of acutely hazardous waste; or generates 100 kg or less of any residue or contaminated soil, waste or other debris resulting from the cleanup of a spill, into or on any land or water, of acutely hazardous waste during any calendar month, and accumulates at any time: 1 kg or less of acutely hazardous waste; or 100 kg or less of any residue or contaminated soil, waste or other debris resulting from the cleanup of a spill, into or on any land or water, of acutely hazardous waste

Owner/Operator Summary:

Owner/operator name:	OPERNAME
Owner/operator address:	OPERSTREET OPERCITY, WY 99999
Owner/operator country:	Not reported
Owner/operator telephone:	404-555-1212
Owner/operator email:	Not reported
Owner/operator fax:	Not reported
Owner/operator extension:	Not reported
Legal status:	Private
Owner/Operator Type:	Operator
Owner/Op start date:	Not reported
Owner/Op end date:	Not reported
Owner/operator name:	SKUFFUL CORP
Owner/operator address:	2580 OSCAR JOHNSON RD CHARLESTON, SC 29405
Owner/operator country:	Not reported
Owner/operator telephone:	999-999-9999
Owner/operator email:	Not reported
Owner/operator fax:	Not reported
Owner/operator extension:	Not reported

CAROLINA INTERNATIONAL TRUCKS INC (Continued) **1000248523**

Legal status: Private
Owner/Operator Type: Owner
Owner/Op start date: Not reported
Owner/Op end date: Not reported

Handler Activities Summary:
U.S. importer of hazardous waste: No
Mixed waste (haz. and radioactive): No
Recycler of hazardous waste: No
Transporter of hazardous waste: No
Treater, storer or disposer of HW: No
Underground injection activity: No
On-site burner exemption: No
Furnace exemption: No
Used oil fuel burner: No
Used oil processor: No
User oil refiner: No
Used oil fuel marketer to burner: No
Used oil Specification marketer: No
Used oil transfer facility: No
Used oil transporter: No

Historical Generators:
Date form received by agency: 2002-03-05 00:00:00.0
Site name: CAROLINA INTERNATIONAL
Classification: Small Quantity Generator

Date form received by agency: 1998-11-04 00:00:00.0
Site name: CAROLINA INTERNATIONAL
Classification: Large Quantity Generator

Hazardous Waste Summary:

. Waste code: F001
. Waste name: THE FOLLOWING SPENT HALOGENATED SOLVENTS USED IN DEGREASING: TETRACHLOROETHYLENE, TRICHLORETHYLENE, METHYLENE CHLORIDE, 1,1,1-TRICHLOROETHANE, CARBON TETRACHLORIDE AND CHLORINATED FLUOROCARBONS; ALL SPENT SOLVENT MIXTURES/BLENDS USED IN DEGREASING CONTAINING, BEFORE USE, A TOTAL OF TEN PERCENT OR MORE (BY VOLUME) OF ONE OR MORE OF THE ABOVE HALOGENATED SOLVENTS OR THOSE SOLVENTS LISTED IN F002, F004, AND F005; AND STILL BOTTOMS FROM THE RECOVERY OF THESE SPENT SOLVENTS AND SPENT SOLVENT MIXTURES.

Violation Status: No violations found

FINDS:
Registry ID: 110002197765
Facility URL: http://ofmpub.epa.gov/enviro/fii_query_detail.disp_program_facility?p_registry_id=110002197765

Environmental Interest/Information System:
SC-EFIS (South Carolina - Environmental Facility Information System) integrates information on environmental facilities, permits, violations, enforcement actions, and compliance activities needed to support regulatory requirements and target environmental quality improvements for the water, air, solid waste, and hazardous waste program areas. The EFIS was developed by the state of South Carolina

CAROLINA INTERNATIONAL TRUCKS INC (Continued) **1000248523**

and Maine joined their system in 2004.
RCRAInfo is a national information system that supports the Resource Conservation and Recovery Act (RCRA) program through the tracking of events and activities related to facilities that generate, transport, and treat, store, or dispose of hazardous waste. RCRAInfo allows RCRA program staff to track the notification, permit, compliance, and corrective action activities required under RCRA.

Click this hyperlink while viewing on your computer to access additional FINDS: detail in the EDR Site Report.

ECHO:
Envid: 1000248523
Registry ID: 110002197765
DFR URL: http://echo.epa.gov/detailed-facility-report?fid=110002197765

---

216 ESE < 1/8 0.071 mi. 374 ft.

DRAKE AUTO BODY
5629 AMBOY AVENUE
N CHARLESTON, SC 29406

RCRA-VSQG **1004780481**
SCD987580644

Actual: 62 ft.

Focus Map: 4

RCRA-VSQG:
Date form received by agency: 2002-02-26 00:00:00.0
Facility name: DRAKE AUTO BODY
Facility address: 5629 AMBOY AVENUE
N CHARLESTON, SC 29406
EPA ID: SCD987580644
Mailing address: AMBOY AVENUE
N CHARLESTON, SC 29406
Contact: CARLIN DRAKE
Contact address: 5629 AMBOY AVENUE
N CHARLESTON, SC 29406
Contact country: US
Contact telephone: 843-744-9803
Contact email: Not reported
EPA Region: 04
Land type: Private
Classification: Conditionally Exempt Small Quantity Generator
Description: Handler: generates 100 kg or less of hazardous waste per calendar month, and accumulates 1000 kg or less of hazardous waste at any time; or generates 1 kg or less of acutely hazardous waste per calendar month, and accumulates at any time: 1 kg or less of acutely hazardous waste; or 100 kg or less of any residue or contaminated soil, waste or other debris resulting from the cleanup of a spill, into or on any land or water, of acutely hazardous waste; or generates 100 kg or less of any residue or contaminated soil, waste or other debris resulting from the cleanup of a spill, into or on any land or water, of acutely hazardous waste during any calendar month, and accumulates at any time: 1 kg or less of acutely hazardous waste; or 100 kg or less of any residue or contaminated soil, waste or other debris resulting from the cleanup of a spill, into or on any land or water, of acutely hazardous waste

Owner/Operator Summary:
Owner/operator name: CARLIN R DRAKE
Owner/operator address: 5629 AMBOY AVENUE
N CHARLESTON, SC 29406

DRAKE AUTO BODY (Continued) **1004780481**

Owner/operator country: Not reported
Owner/operator telephone: 803-744-9803
Owner/operator email: Not reported
Owner/operator fax: Not reported
Owner/operator extension: Not reported
Legal status: Private
Owner/Operator Type: Owner
Owner/Op start date: Not reported
Owner/Op end date: Not reported

Handler Activities Summary:
U.S. importer of hazardous waste: No
Mixed waste (haz. and radioactive): No
Recycler of hazardous waste: No
Transporter of hazardous waste: No
Treater, storer or disposer of HW: No
Underground injection activity: No
On-site burner exemption: No
Furnace exemption: No
Used oil fuel burner: No
Used oil processor: No
User oil refiner: No
Used oil fuel marketer to burner: No
Used oil Specification marketer: No
Used oil transfer facility: No
Used oil transporter: No

Historical Generators:
Date form received by agency: 1998-07-08 00:00:00.0
Site name: DRAKE AUTO BODY
Classification: Conditionally Exempt Small Quantity Generator

Hazardous Waste Summary:

. Waste code: D000
. Waste name: Not Defined

. Waste code: D001
. Waste name: IGNITABLE WASTE

. Waste code: D006
. Waste name: CADMIUM

. Waste code: D007
. Waste name: CHROMIUM

. Waste code: D008
. Waste name: LEAD

. Waste code: F001
. Waste name: THE FOLLOWING SPENT HALOGENATED SOLVENTS USED IN DEGREASING: TETRACHLOROETHYLENE, TRICHLORETHYLENE, METHYLENE CHLORIDE, 1,1,1-TRICHLOROETHANE, CARBON TETRACHLORIDE AND CHLORINATED FLUOROCARBONS; ALL SPENT SOLVENT MIXTURES/BLENDS USED IN DEGREASING CONTAINING, BEFORE USE, A TOTAL OF TEN PERCENT OR MORE (BY VOLUME) OF ONE OR MORE OF THE ABOVE HALOGENATED SOLVENTS OR THOSE SOLVENTS LISTED

DRAKE AUTO BODY (Continued) **1004780481**

IN F002, F004, AND F005; AND STILL BOTTOMS FROM THE RECOVERY OF THESE SPENT SOLVENTS AND SPENT SOLVENT MIXTURES.

. Waste code: F002
. Waste name: THE FOLLOWING SPENT HALOGENATED SOLVENTS: TETRACHLOROETHYLENE, METHYLENE CHLORIDE, TRICHLOROETHYLENE, 1,1,1-TRICHLOROETHANE, CHLOROBENZENE, 1,1,2-TRICHLORO-1,2,2-TRIFLUOROETHANE, ORTHO-DICHLOROBENZENE, TRICHLOROFLUOROMETHANE, AND 1,1,2, TRICHLOROETHANE; ALL SPENT SOLVENT MIXTURES/BLENDS CONTAINING, BEFORE USE, A TOTAL OF TEN PERCENT OR MORE (BY VOLUME) OF ONE OR MORE OF THE ABOVE HALOGENATED SOLVENTS OR THOSE SOLVENTS LISTED IN F001, F004, AND F005; AND STILL BOTTOMS FROM THE RECOVERY OF THESE SPENT SOLVENTS AND SPENT SOLVENT MIXTURES.

. Waste code: F003
. Waste name: THE FOLLOWING SPENT NONHALOGENATED SOLVENTS: XYLENE, ACETONE, ETHYL ACETATE, ETHYL BENZENE, ETHYL ETHER, METHYL ISOBUTYL KETONE, N-BUTYL ALCOHOL, CYCLOHEXANONE, AND METHANOL; ALL SPENT SOLVENT MIXTURES/BLENDS CONTAINING, BEFORE USE, ONLY THE ABOVE SPENT NONHALOGENATED SOLVENTS; AND ALL SPENT SOLVENT MIXTURES/BLENDS CONTAINING, BEFORE USE, ONE OR MORE OF THE ABOVE NONHALOGENATED SOLVENTS, AND A TOTAL OF TEN PERCENT OR MORE (BY VOLUME) OF ONE OR MORE OF THOSE SOLVENTS LISTED IN F001, F002, F004, AND F005; AND STILL BOTTOMS FROM THE RECOVERY OF THESE SPENT SOLVENTS AND SPENT SOLVENT MIXTURES.

. Waste code: F005
. Waste name: THE FOLLOWING SPENT NONHALOGENATED SOLVENTS: TOLUENE, METHYL ETHYL KETONE, CARBON DISULFIDE, ISOBUTANOL, PYRIDINE, BENZENE, 2-ETHOXYETHANOL, AND 2-NITROPROPANE; ALL SPENT SOLVENT MIXTURES/BLENDS CONTAINING, BEFORE USE, A TOTAL OF TEN PERCENT OR MORE (BY VOLUME) OF ONE OR MORE OF THE ABOVE NONHALOGENATED SOLVENTS OR THOSE SOLVENTS LISTED IN F001, F002, OR F004; AND STILL BOTTOMS FROM THE RECOVERY OF THESE SPENT SOLVENTS AND SPENT SOLVENT MIXTURES.

Violation Status: No violations found

AR217 **CHARLESTON CTY PUBLIC SERV BLDG** **RCRA NonGen / NLR** **1004779731**
SE **4045 BRIDGE VIEW DR** **SC0000327650**
< 1/8 **N CHARLESTON, SC 29405**
0.073 mi.
384 ft. **Site 2 of 3 in cluster AR**

Actual:
19 ft.

Focus Map:
16

RCRA NonGen / NLR:
Date form received by agency: 2002-03-27 00:00:00.0
Facility name: CHARLESTON CTY PUBLIC SERV BLDG
Facility address: 4045 BRIDGE VIEW DR
N CHARLESTON, SC 29405
EPA ID: SC0000327650
Mailing address: COURTHOUSE SQUARE RM 303
CHARLESTON, SC 29401
Contact: CHARLES JARMAN
Contact address: 2 COURTHOUSE SQ RM 303
CHARLESTON, SC 29401
Contact country: US
Contact telephone: 803-724-0634
Contact email: Not reported
EPA Region: 04
Classification: Non-Generator

CHARLESTON CTY PUBLIC SERV BLDG (Continued) **1004779731**

Description: Handler: Non-Generators do not presently generate hazardous waste

Owner/Operator Summary:
Owner/operator name: CHARLESTON COUNTY
Owner/operator address: 2 COURTHOUSE SQUARE
CHARLESTON, SC 29401
Owner/operator country: Not reported
Owner/operator telephone: 803-724-0634
Owner/operator email: Not reported
Owner/operator fax: Not reported
Owner/operator extension: Not reported
Legal status: County
Owner/Operator Type: Owner
Owner/Op start date: Not reported
Owner/Op end date: Not reported

Handler Activities Summary:
U.S. importer of hazardous waste: No
Mixed waste (haz. and radioactive): No
Recycler of hazardous waste: No
Transporter of hazardous waste: No
Treater, storer or disposer of HW: No
Underground injection activity: No
On-site burner exemption: No
Furnace exemption: No
Used oil fuel burner: No
Used oil processor: No
User oil refiner: No
Used oil fuel marketer to burner: No
Used oil Specification marketer: No
Used oil transfer facility: No
Used oil transporter: No

Historical Generators:
Date form received by agency: 1994-08-02 00:00:00.0
Site name: CHARLESTON CTY PUBLIC SERV BLDG
Classification: Large Quantity Generator

Hazardous Waste Summary:

. Waste code: D008
. Waste name: LEAD

Violation Status: No violations found

AR218 **CHARLESTON COUNTY PUBLIC WORKS** **SC AST** **A100267685**
SE **4045 BRIDGE VIEW DRIVE** **N/A**
< 1/8 **CHARLESTON, SC 29405**
0.073 mi.
384 ft. **Site 3 of 3 in cluster AR**

Actual:
19 ft.

Focus Map:
16

AST:
Facility ID: 1498
District: Trident
Mailing Addr: Not reported
Mailing City,St,Zip: Charleston, SC 29405-
Facility Manager: William Logan

CHARLESTON COUNTY PUBLIC WORKS (Continued) **A100267685**

Manager Phone:	Not reported
Facility office location:	4050 Bridge View Drive
Facility phone number:	8439746383
Facility manager Ext:	Not reported
Tank A-How many of size < 250 glns:	0
Tank B-How many of size 250-1000 glns:	0
Tank C-How many of size 1001-2000 glns:	0
Tank D-How many of size 2001-10000 glns:	1
Tank E-How many of size 10001-42000 glns:	0
Tank F-How many of size 42001-250000 glns:	0
Tank G-How many of size 250001-1000000 glns:	0
Tank H-How many of size 10000001-4000000 glns:	0
Tank I-How many of size >4000000 glns:	0
Total site capacity 661-2,000 glns:	False
Total site capacity 2001-10,000 glns:	True
Total site capacity 10,001-42,000 glns:	False
Total site capacity 42,001-100,000 glns:	False
Total site capacity 100,001-250,000 glns:	False
Total site capacity 250,001-1,000,000 glns:	False
Total site capacity 1,000,001-5,000,000 glns:	False
Total site capacity 5,000,0001-10,000,000 glns:	False
Total site capacity >10,000,000 glns:	False
Actual storage amount in gallons:	6000.00000
NAICS code:	0.00000
Is this a registered terminal facility?:	False
If not, does it need to be registered?:	False
Earthen containment:	False
Asphalt containment:	False
Liner:	True
Concrete floor and walls:	False
Concrete walls, earth floor:	False
Block walls, concrete floor:	False
Block walls, earthen floor:	False
Double wall tank:	True
Does containment need repair?:	False
GPS unit make/model:	Trimble XRS
GPS mode uncorrected,Radio beacon,Satellite corrected:	Sat - DGPS
Lat/Long:	32 50 28.36 -80 00 45.92
Date data was collected:	12/08/00
Comments:	Not reported

---

219 **U HAUL CENTER N CHARLESTON** **SC LUST** **U004017096**
ENE **2155 CREDIT UNION LN** **SC UST** **N/A**
< 1/8 **NORTH CHARLESTON, SC** **SC Financial Assurance**
0.073 mi.
384 ft.

Actual:
41 ft.

Focus Map:
4

LUST:

Name:	U HAUL CENTER N CHARLESTON
Address:	2155 CREDIT UNION LN
City,State,Zip:	NORTH CHARLESTO, SC 29406-4915
Release Number:	1
Facility ID:	01114
Release Status Number:	Not reported
Substance:	PETRO
Tank Owner Company Name:	U HAUL CO OF SC INC DISTRI
Tank Owner Last Name:	Not reported
Tank Owner First name:	Not reported

U HAUL CENTER N CHARLESTON (Continued) **U004017096**

NFA Date:	05/09/2000
Tank Owner City:	Not reported
Confirmed Date:	Not reported
Release Date:	01/22/1996
EID:	Not reported
Local Facility District:	Not reported
SCRBCA Class Number:	Not reported
Release Fin Type Code:	Not reported
Qualified:	Not reported
Release Source:	Not reported
Local Fac Last Name:	Not reported
Local Fac First Name:	Not reported
User Name:	PASLEYDC
Cleanup Initiated Date:	05/09/1996
Prefix:	Not reported
Total Score:	1

LUST:

Release Date:	01/22/1996
Cleanup Complete Date:	05/09/2001
Depth to Ground Water:	Not reported
Ground Water Flow Direction:	Not reported
Release Number:	1
Confirmed date:	05/09/1996
RP Name:	AMERCO REAL ESTATE COMPANY
RP Address:	2727 N CENTRAL AVE STE 500N
RP City:	PHOENIX
RP State:	AZ
RP Zip:	85004
SCRBCA Class Code:	CLASS3BF
Project Manager:	PASLEY, DOUG C
Release Fin Type Code:	W25

UST:

Name:	U HAUL CENTER N CHARLESTON
Address:	2155 CREDIT UNION LN
City:	NORTH CHARLESTON
Facility ID:	01114
Permit:	N 01114
Owner:	U HAUL CO OF SC INC DISTRICT OFFICE
Owner Address:	PO BOX 21505
Owner City, st, zip:	PHOENIX AZ 85036-1505
Owner Phone:	864-796-3724
Tank ID:	1
Status:	**Abandoned**
Capacity:	10000
Product:	Gasoline
Calcage:	5
Name:	U HAUL CENTER N CHARLESTON
Address:	2155 CREDIT UNION LN
City:	NORTH CHARLESTON
Tank ID:	2
Status:	**Abandoned**

U HAUL CENTER N CHARLESTON (Continued) **U004017096**

Capacity: 10000
Product: Gasoline
Calcage: 5

Name: U HAUL CENTER N CHARLESTON
Address: 2155 CREDIT UNION LN
City: NORTH CHARLESTON

Tank ID: 3
Status: Abandoned
Capacity: 10000
Product: Gasoline
Calcage: 5

Name: U HAUL CENTER N CHARLESTON
Address: 2155 CREDIT UNION LN
City: NORTH CHARLESTON

Tank ID: 4
Status: Abandoned
Capacity: 1000
Product: Kerosene
Calcage: 5

SC Financial Assurance 3:
Name: U HAUL CENTER N CHARLESTON
Address: 2155 CREDIT UNION LN
City,State,Zip: NORTH CHARLESTON, SC 29406-4915
Owner Name: U HAUL CO OF SC INC DISTRICT OFFICE
Owner Address: PO BOX 21505
Owner City: PHOENIX
Owner State: AZ
Owner Zip: 85036-1505
Mechanism: None
Date Expired: Not reported
Bill: 0

AV220 **PANTRY INC** **EDR Hist Auto** **1020376034**
WSW **2421 W AVIATION AVE** **N/A**
< 1/8 **NORTH CHARLESTON, SC 29406**
0.077 mi.
404 ft. **Site 1 of 3 in cluster AV**

Actual: EDR Hist Auto
60 ft.

Focus Map:
4

Year:	Name:	Type:
2007	PANTRY INC	Gasoline Service Stations
2008	PANTRY INC	Gasoline Service Stations
2009	PANTRY INC	Gasoline Service Stations
2014	PANTRY INC	Gasoline Service Stations

AV221 **CIRCLE K 2723884** **SC LUST** **U003807508**
WSW **2421 AVIATION AVE** **SC UST** **N/A**
< 1/8 **CHARLESTON, SC** **SC SPILLS**
0.077 mi. **SC Financial Assurance**
404 ft. **Site 2 of 3 in cluster AV**

Actual:
60 ft.

Focus Map:
4

LUST:

Name:	CIRCLE K 2723884
Address:	2421 AVIATION AVE
City,State,Zip:	CHARLESTON, SC 29406
Release Number:	1
Facility ID:	18776
Release Status Number:	5
Substance:	PETROL
Tank Owner Company Name:	CIRCLE K STORES INC
Tank Owner Last Name:	CIRCLE K STORES INC
Tank Owner First name:	Not reported
NFA Date:	04/03/2007
Tank Owner City:	CHARLOTTE
Confirmed Date:	01/09/2007
Release Date:	01/05/2007
EID:	27486420
Local Facility District:	Charleston EQC Office
SCRBCA Class Number:	3BF
Release Fin Type Code:	W25
Qualified:	Y
Release Source:	UST
Local Fac Last Name:	CIRCLE K 2723884
Local Fac First Name:	Not reported
User Name:	BRINEYSM
Cleanup Initiated Date:	01/09/2007
Prefix:	P
Total Score:	5

LUST:

Release Date:	01/05/2007
Cleanup Complete Date:	03/08/2007
Depth to Ground Water:	3.899
Ground Water Flow Direction:	Not reported
Release Number:	1
Confirmed date:	01/09/2007
RP Name:	AVIATION BUSINESS PARK IV LLC
RP Address:	2704 DORR AVE
RP City:	FAIRFAX
RP State:	VA
RP Zip:	22031
SCRBCA Class Code:	CLASS3BF
Project Manager:	BRINEY, STEPHANIE M
Release Fin Type Code:	W25

UST:

Name:	CIRCLE K 2723884
Address:	2421 AVIATION AVE
City:	CHARLESTON
Facility ID:	18776
Permit:	P 18776
Owner:	CIRCLE K STORES INC
Owner Address:	1100 SITUS CT

CIRCLE K 2723884 (Continued) **U003807508**

Owner City, st, zip: RALEIGH NC 27606
Owner Phone: 800-476-7574

Tank ID: 1
Status: **Currently in Use**
Capacity: 12000
Product: Gasoline RUL
Calcage: 0

Name: CIRCLE K 2723884
Address: 2421 AVIATION AVE
City: CHARLESTON

Tank ID: 2
Status: **Currently in Use**
Capacity: 12000
Product: Multiple petroleum
Calcage: 0

Name: CIRCLE K 2723884
Address: 2421 AVIATION AVE
City: CHARLESTON

Tank ID: 4
Status: **Abandoned**
Capacity: 12000
Product: Diesel fuel
Calcage: 0

Name: CIRCLE K 2723884
Address: 2421 AVIATION AVE
City: CHARLESTON

Tank ID: 5
Status: **Abandoned**
Capacity: 12000
Product: Diesel fuel
Calcage: 0

Name: CIRCLE K 2723884
Address: 2421 AVIATION AVE
City: CHARLESTON

Tank ID: 6
Status: **Abandoned**
Capacity: 12000
Product: Diesel fuel
Calcage: 0

Name: CIRCLE K 2723884
Address: 2421 AVIATION AVE
City: CHARLESTON

Tank ID: 7
Status: **Abandoned**
Capacity: 12000
Product: Diesel fuel

CIRCLE K 2723884 (Continued) **U003807508**

Calcage: 0

SPILL:
Name: Not reported
Address: 2421 AVIATION AVE
City,State,Zip: CHARLESTON, SC
Incident ID number: 71548201
Incident Name: 201005927
District Logged In: Not reported
Date DHEC notified: 11/10/2010
DHEC notification: 21:44:21
Observed date: Not reported
observed Time: Not reported
Spill Date: 11/10/2010
Spill Time: 21:15:00
Duration: 2
Created Date: 11/12/2010
Updated Date: 11/16/2010
District Name: Charleston EQC Office
PRP Last Name: Not reported
PRP First Name: Not reported
Incident substance type: Oil
Received by Name: MARY BRIGHT
Revieved by Name: GREGORY SAMS
Transportation: N
Surface water affected: No
Lead Investigator Name: Not reported
CCBEP: No
Water body: Not reported
Caller Last Name: Not reported
Caller name: Not reported
Caller phone number: Not reported
Caller extension: Not reported
Caller organization: Not reported
Substance: GAS OIL
Quantity: 15
Units: Gallons
Recovered: Not reported
Recovered Units: Not reported
Comments: Not reported

SC Financial Assurance 3:
Name: CIRCLE K 2723884
Address: 2421 AVIATION AVE
City,State,Zip: CHARLESTON, SC 29406
Owner Name: CIRCLE K STORES INC
Owner Address: 1100 SITUS CT
Owner City: RALEIGH
Owner State: NC
Owner Zip: 27606
Mechanism: Letter of Credit
Date Expired: 1/30/2020
Bill: 2

AW222 **IN & OUT CAR WASH #2 INC** **EDR Hist Auto** **1020924926**
SSE **5506 RIVERS AVE** **N/A**
< 1/8 **N CHARLESTON, SC 29418**
0.078 mi.
413 ft. **Site 1 of 3 in cluster AW**

Actual: EDR Hist Auto
52 ft.

Focus Map: Year: Name: Type:
4 1985 IN & OUT CAR WASH #2 INC Carwashes
1986 IN & OUT CAR WASH #2 INC Carwashes
1987 IN & OUT CAR WASH #2 INC Carwashes
1988 IN & OUT CAR WASH #2 Carwashes

AW223 **IN & OUT CAR WASH 2 INC** **SC UST** **U003522458**
SSE **5506 RIVERS AVE** **N/A**
< 1/8 **NORTH CHARLESTON, SC**
0.078 mi.
413 ft. **Site 2 of 3 in cluster AW**

Actual: UST:
52 ft.

Focus Map:
4

Name:	IN & OUT CAR WASH 2 INC
Address:	5506 RIVERS AVE
City:	NORTH CHARLESTON
Facility ID:	18058
Permit:	N 18058
Owner:	VARN & HURTES
Owner Address:	1704 WALLENBERG BLVD
Owner City, st, zip:	CHARLESTON SC 29407
Owner Phone:	843-766-1656
Tank ID:	1
Status:	**Abandoned**
Capacity:	10000
Product:	Gasoline
Calcage:	20
Name:	IN & OUT CAR WASH 2 INC
Address:	5506 RIVERS AVE
City:	NORTH CHARLESTON
Tank ID:	2
Status:	**Abandoned**
Capacity:	10000
Product:	Gasoline
Calcage:	20
Name:	IN & OUT CAR WASH 2 INC
Address:	5506 RIVERS AVE
City:	NORTH CHARLESTON
Tank ID:	3
Status:	**Abandoned**
Capacity:	3000
Product:	Diesel fuel
Calcage:	20

AX224 **ORGANIC STANDARD SOLUTIONS INTERNATIONAL LLC** **RCRA-SQG** **1004780967**
WSW **2030 SAVAGE RD** **FINDS** **SCR000004663**
< 1/8 **CHARLESTON, SC 29407** **ECHO**
0.080 mi.
425 ft. **Site 1 of 3 in cluster AX**

Actual:
22 ft.

Focus Map:
19

RCRA-SQG:

Date form received by agency:	2019-01-07 00:00:00.0
Facility name:	ORGANIC STANDARD SOLUTIONS INTERNATIONAL LLC
Facility address:	2030 SAVAGE RD CHARLESTON, SC 29407
EPA ID:	SCR000004663
Mailing address:	PO BOX 30712 CHARLESTON, SC 29417
Contact:	CHRISTOPHER LONG
Contact address:	SAVAGE RD CHARLESTON, SC 29407
Contact country:	US
Contact telephone:	866-272-0932
Contact email:	CHRIS.LONG@O2SI.COM
EPA Region:	04
Land type:	Private
Classification:	Small Small Quantity Generator
Description:	Handler: generates more than 100 and less than 1000 kg of hazardous waste during any calendar month and accumulates less than 6000 kg of hazardous waste at any time; or generates 100 kg or less of hazardous waste during any calendar month, and accumulates more than 1000 kg of hazardous waste at any time

Owner/Operator Summary:

Owner/operator name:	ORGANIC STANDARD SOLUTIONS INTL LLC
Owner/operator address:	SAVAGE RD CHARLESTON, SC 29407
Owner/operator country:	US
Owner/operator telephone:	866-272-0932
Owner/operator email:	Not reported
Owner/operator fax:	Not reported
Owner/operator extension:	Not reported
Legal status:	Private
Owner/Operator Type:	Operator
Owner/Op start date:	2014-02-24 00:00:00.
Owner/Op end date:	Not reported
Owner/operator name:	DOUGLAS W WEEK
Owner/operator address:	SAVAGE RD CHARLESTON, SC 29407
Owner/operator country:	US
Owner/operator telephone:	866-272-0932
Owner/operator email:	Not reported
Owner/operator fax:	Not reported
Owner/operator extension:	Not reported
Legal status:	Private
Owner/Operator Type:	Operator
Owner/Op start date:	2016-11-05 00:00:00.
Owner/Op end date:	Not reported
Owner/operator name:	WESTVACO CORP
Owner/operator address:	299 PARK AVE NEW YORK, NY 10171

ORGANIC STANDARD SOLUTIONS INTERNATIONAL LLC (Continued) **1004780967**

Owner/operator country: US
Owner/operator telephone: 212-688-5000
Owner/operator email: Not reported
Owner/operator fax: Not reported
Owner/operator extension: Not reported
Legal status: Private
Owner/Operator Type: Owner
Owner/Op start date: Not reported
Owner/Op end date: Not reported

Owner/operator name: ORGANIC STANDARD SOLUTIONS INTL LLC
Owner/operator address: SAVAGE RD
CHARLESTON, SC 29407
Owner/operator country: US
Owner/operator telephone: 866-272-0932
Owner/operator email: Not reported
Owner/operator fax: Not reported
Owner/operator extension: Not reported
Legal status: Private
Owner/Operator Type: Owner
Owner/Op start date: 2014-02-24 00:00:00.
Owner/Op end date: Not reported

Owner/operator name: LGC
Owner/operator address: QUEENS RD
TEDDINGTON MIDDLESEX, TW11
Owner/operator country: GB
Owner/operator telephone: 440-208-9437
Owner/operator email: Not reported
Owner/operator fax: Not reported
Owner/operator extension: 000
Legal status: Private
Owner/Operator Type: Owner
Owner/Op start date: 2016-11-05 00:00:00.
Owner/Op end date: Not reported

Handler Activities Summary:
U.S. importer of hazardous waste: No
Mixed waste (haz. and radioactive): No
Recycler of hazardous waste: No
Transporter of hazardous waste: No
Treater, storer or disposer of HW: No
Underground injection activity: No
On-site burner exemption: No
Furnace exemption: No
Used oil fuel burner: No
Used oil processor: No
User oil refiner: No
Used oil fuel marketer to burner: No
Used oil Specification marketer: No
Used oil transfer facility: No
Used oil transporter: No

Historical Generators:
Date form received by agency: 2018-01-24 00:00:00.0
Site name: ORGANIC STANDARD SOLUTIONS INTERNATIONAL LLC

ORGANIC STANDARD SOLUTIONS INTERNATIONAL LLC (Continued) **1004780967**

Classification: Small Quantity Generator

Date form received by agency: 2017-01-17 00:00:00.0
Site name: ORGANIC STANDARD SOLUTIONS INTERNATIONAL LLC
Classification: Small Quantity Generator

Date form received by agency: 2016-01-08 00:00:00.0
Site name: ORGANIC STANDARD SOLUTIONS INTERNATIONAL LLC
Classification: Small Quantity Generator

Date form received by agency: 2015-04-20 00:00:00.0
Site name: ORGANIC STANDARD SOLUTIONS INTERNATIONAL LLC
Classification: Small Quantity Generator

Date form received by agency: 2014-02-24 00:00:00.0
Site name: WESTVACO ST JOHNS DEPT
Classification: Not a generator, verified

Date form received by agency: 1997-02-10 00:00:00.0
Site name: WESTVACO ST JOHNS DEPT
Classification: Conditionally Exempt Small Quantity Generator

Hazardous Waste Summary:

. Waste code: D001
. Waste name: IGNITABLE WASTE

. Waste code: D002
. Waste name: CORROSIVE WASTE

. Waste code: D012
. Waste name: ENDRIN (1,2,3,4,10,10-HEXACHLORO-1,7-EPOXY-1,4,4A,5,6,7,8,8A-OCTAHYDRO-1,4-ENDO, ENDO-5,8-DIMETH-ANO-NAPHTHALENE)

. Waste code: D013
. Waste name: LINDANE (1,2,3,4,5,6-HEXA-CHLOROCYCLOHEXANE, GAMMA ISOMER)

. Waste code: D014
. Waste name: METHOXYCHLOR (1,1,1-TRICHLORO-2,2-BIS [P-METHOXYPHENYL] ETHANE)

. Waste code: D015
. Waste name: TOXAPHENE (C10 H10 CL8, TECHNICAL CHLORINATED CAMPHENE, 67-69 PERCENT CHLORINE)

. Waste code: D018
. Waste name: BENZENE

. Waste code: D020
. Waste name: CHLORDANE

. Waste code: D022
. Waste name: CHLOROFORM

. Waste code: D031
. Waste name: HEPTACHLOR (AND ITS EPOXIDE)

ORGANIC STANDARD SOLUTIONS INTERNATIONAL LLC (Continued) **1004780967**

. Waste code: D036
. Waste name: NITROBENZENE

. Waste code: F003
. Waste name: THE FOLLOWING SPENT NONHALOGENATED SOLVENTS: XYLENE, ACETONE, ETHYL ACETATE, ETHYL BENZENE, ETHYL ETHER, METHYL ISOBUTYL KETONE, N-BUTYL ALCOHOL, CYCLOHEXANONE, AND METHANOL; ALL SPENT SOLVENT MIXTURES/BLENDS CONTAINING, BEFORE USE, ONLY THE ABOVE SPENT NONHALOGENATED SOLVENTS; AND ALL SPENT SOLVENT MIXTURES/BLENDS CONTAINING, BEFORE USE, ONE OR MORE OF THE ABOVE NONHALOGENATED SOLVENTS, AND A TOTAL OF TEN PERCENT OR MORE (BY VOLUME) OF ONE OR MORE OF THOSE SOLVENTS LISTED IN F001, F002, F004, AND F005; AND STILL BOTTOMS FROM THE RECOVERY OF THESE SPENT SOLVENTS AND SPENT SOLVENT MIXTURES.

. Waste code: F005
. Waste name: THE FOLLOWING SPENT NONHALOGENATED SOLVENTS: TOLUENE, METHYL ETHYL KETONE, CARBON DISULFIDE, ISOBUTANOL, PYRIDINE, BENZENE, 2-ETHOXYETHANOL, AND 2-NITROPROPANE; ALL SPENT SOLVENT MIXTURES/BLENDS CONTAINING, BEFORE USE, A TOTAL OF TEN PERCENT OR MORE (BY VOLUME) OF ONE OR MORE OF THE ABOVE NONHALOGENATED SOLVENTS OR THOSE SOLVENTS LISTED IN F001, F002, OR F004; AND STILL BOTTOMS FROM THE RECOVERY OF THESE SPENT SOLVENTS AND SPENT SOLVENT MIXTURES.

. Waste code: P003
. Waste name: 2-PROPENAL (OR) ACROLEIN

. Waste code: P004
. Waste name: 1,4,5,8-DIMETHANONAPHTHALENE, 1,2,3,4,10,10-HEXA-CHLORO-1,4,4A,5,8,8A,-HEXAHYDRO-, (1ALPHA, 4ALPHA, 4ABETA, 5ALPHA, 8ALPHA, 8ABETA)- (OR) ALDRIN

. Waste code: P022
. Waste name: CARBON DISULFIDE

. Waste code: P051
. Waste name: 2,7:3,6-DIMETHANONAPHTH[2,3-B]OXIRENE, 3,4,5,6,9,9-HEXACHLORO-1A,2,2A,3,6,6A,7,7A-OCTAHYDRO-, (1AALPHA, 2BETA, 2ABETA, 3ALPHA, 6ALPHA, 6ABETA, 7BETA, 7AALPHA)- & METABOLITES (OR) ENDRIN (OR) ENDRIN, & METABOLITES

. Waste code: P059
. Waste name: 4,7-METHANO-1H-INDENE, 1,4,5,6,7,8,8-HEPTACHLORO-3A,4,7,7A-TETRAHYDRO- (OR) HEPTACHLOR

. Waste code: P060
. Waste name: 1,4,5,8-DIMETHANONAPHTHALENE, 1,2,3,4,10,10-HEXA-CHLORO-1,4,4A,5,8,8A,-HEXAHYDRO-, (1ALPHA, 4ALPHA, 4ABETA, 5BETA, 8BETA, 8ABETA)- (OR) ISODRIN

. Waste code: P070
. Waste name: ALDICARB (OR) PROPANAL, 2-METHYL-2-(METHYLTHIO)-, O-[(METHYLAMINO)CARBONYL]OXIME

. Waste code: P089
. Waste name: PARATHION (OR) PHOSPHOROTHIOIC ACID, O,O-DIETHYL-O-(4-NITROPHENYL) ESTER

ORGANIC STANDARD SOLUTIONS INTERNATIONAL LLC (Continued) **1004780967**

. Waste code: P127
. Waste name: 7-BENZOFURANOL, 2,3-DIHYDRO-2,2-DIMETHYL-, METHYLCARBAMATE (OR) CARBOFURAN

. Waste code: P189
. Waste name: CARBAMIC ACID, [(DIBUTYLAMINO)-THIO]METHYL-, 2,3-DIHYDRO-2,2-DIMETHYL -7-BENZOFURANYL ESTER (OR) CARBOSULFAN

Violation Status: No violations found

FINDS:
Registry ID: 110002253481
Facility URL: http://ofmpub.epa.gov/enviro/fii_query_detail.disp_program_facility?p_registry_id=110002253481

Environmental Interest/Information System:
SC-EFIS (South Carolina - Environmental Facility Information System) integrates information on environmental facilities, permits, violations, enforcement actions, and compliance activities needed to support regulatory requirements and target environmental quality improvements for the water, air, solid waste, and hazardous waste program areas. The EFIS was developed by the state of South Carolina and Maine joined their system in 2004.
RCRAInfo is a national information system that supports the Resource Conservation and Recovery Act (RCRA) program through the tracking of events and activities related to facilities that generate, transport, and treat, store, or dispose of hazardous waste. RCRAInfo allows RCRA program staff to track the notification, permit, compliance, and corrective action activities required under RCRA.

Click this hyperlink while viewing on your computer to access additional FINDS: detail in the EDR Site Report.

ECHO:
Envid: 1004780967
Registry ID: 110002253481
DFR URL: http://echo.epa.gov/detailed-facility-report?fid=110002253481

AX225 **CRAFTS AUTO TRANSMISSION** **EDR Hist Auto** **1021507484**
WSW **2030 SAVAGE RD** **N/A**
< 1/8 **CHARLESTON, SC 29407**
0.080 mi.
425 ft. **Site 2 of 3 in cluster AX**

Actual:
22 ft.
EDR Hist Auto

Focus Map:
19

Year:	Name:	Type:
1985	CRAFTS AUTO TRANSMISSION	Automotive Repair Shops, NEC
1986	CRAFTS AUTO TRANSMISSION	Automotive Repair Shops, NEC
1987	CRAFTS AUTO TRANSMISSION	Automotive Repair Shops, NEC
1988	CRAFTS AUTO TRANSMISSION	Automotive Repair Shops, NEC
1989	CRAFTS AUTO TRANSMISSION	Automotive Transmission Repair Shops

226
SSE
< 1/8
0.081 mi.
426 ft.

GENERAL ELECTRIC CO
4995 LACROSS RD SUITE 1000
N CHARLESTON, SC 29406

RCRA-VSQG

1004780801
SCD987598422

Actual:
27 ft.

Focus Map:
8

RCRA-VSQG:

Date form received by agency:	2002-03-27 00:00:00.0
Facility name:	GENERAL ELECTRIC CO
Facility address:	4995 LACROSS RD SUITE 1000 N CHARLESTON, SC 29406
EPA ID:	SCD987598422
Mailing address:	LACROSS RD SUITE 1000 N CHARLESTON, SC 29406
Contact:	CAROL PORTER
Contact address:	4995 LACROSS RD SUITE 1000 N CHARLESTON, SC 29406
Contact country:	US
Contact telephone:	803-747-7721
Contact email:	Not reported
EPA Region:	04
Classification:	Conditionally Exempt Small Quantity Generator
Description:	Handler: generates 100 kg or less of hazardous waste per calendar month, and accumulates 1000 kg or less of hazardous waste at any time; or generates 1 kg or less of acutely hazardous waste per calendar month, and accumulates at any time: 1 kg or less of acutely hazardous waste; or 100 kg or less of any residue or contaminated soil, waste or other debris resulting from the cleanup of a spill, into or on any land or water, of acutely hazardous waste; or generates 100 kg or less of any residue or contaminated soil, waste or other debris resulting from the cleanup of a spill, into or on any land or water, of acutely hazardous waste during any calendar month, and accumulates at any time: 1 kg or less of acutely hazardous waste; or 100 kg or less of any residue or contaminated soil, waste or other debris resulting from the cleanup of a spill, into or on any land or water, of acutely hazardous waste

Owner/Operator Summary:

Owner/operator name:	GENERAL ELECTRIC CO
Owner/operator address:	4995 LACROSS ROAD SUITE 1000 N CHARLESTON, SC 29406
Owner/operator country:	Not reported
Owner/operator telephone:	803-747-7721
Owner/operator email:	Not reported
Owner/operator fax:	Not reported
Owner/operator extension:	Not reported
Legal status:	Private
Owner/Operator Type:	Owner
Owner/Op start date:	Not reported
Owner/Op end date:	Not reported

Handler Activities Summary:

U.S. importer of hazardous waste:	No
Mixed waste (haz. and radioactive):	No
Recycler of hazardous waste:	No
Transporter of hazardous waste:	No
Treater, storer or disposer of HW:	No
Underground injection activity:	No

GENERAL ELECTRIC CO (Continued) **1004780801**

On-site burner exemption: No
Furnace exemption: No
Used oil fuel burner: No
Used oil processor: No
User oil refiner: No
Used oil fuel marketer to burner: No
Used oil Specification marketer: No
Used oil transfer facility: No
Used oil transporter: No

Historical Generators:
Date form received by agency: 1993-09-07 00:00:00.0
Site name: GENERAL ELECTRIC CO
Classification: Conditionally Exempt Small Quantity Generator

Hazardous Waste Summary:

. Waste code: F001
. Waste name: THE FOLLOWING SPENT HALOGENATED SOLVENTS USED IN DEGREASING: TETRACHLOROETHYLENE, TRICHLORETHYLENE, METHYLENE CHLORIDE, 1,1,1-TRICHLOROETHANE, CARBON TETRACHLORIDE AND CHLORINATED FLUOROCARBONS; ALL SPENT SOLVENT MIXTURES/BLENDS USED IN DEGREASING CONTAINING, BEFORE USE, A TOTAL OF TEN PERCENT OR MORE (BY VOLUME) OF ONE OR MORE OF THE ABOVE HALOGENATED SOLVENTS OR THOSE SOLVENTS LISTED IN F002, F004, AND F005; AND STILL BOTTOMS FROM THE RECOVERY OF THESE SPENT SOLVENTS AND SPENT SOLVENT MIXTURES.

Violation Status: No violations found

AY227 **MCO TRANSPORT INC** **SC UST** **U004017514**
SE **3639 SEIBERLING RD** **SC Financial Assurance** **N/A**
< 1/8 **CHARLESTON, SC**
0.081 mi.
429 ft. **Site 1 of 2 in cluster AY**

Actual:
38 ft.

Focus Map:
12

UST:
Name: MCO TRANSPORT INC
Address: 3639 SEIBERLING RD
City: CHARLESTON
Facility ID: 01386
Permit: R 01386
Owner: CHARLESTON AREA REGIONAL TRANSPORTATION AUTHORITY
Owner Address: 1362 MCMILLAN AVE STE 100
Owner City, st, zip: NORTH CHARLESTON SC 29405
Owner Phone: 843-724-7420

Tank ID: 1
Status: **Abandoned**
Capacity: 12000
Product: Diesel fuel
Calcage: 5

SC Financial Assurance 3:
Name: MCO TRANSPORT INC
Address: 3639 SEIBERLING RD
City,State,Zip: CHARLESTON, SC 29418-5960
Owner Name: CHARLESTON AREA REGIONAL TRANSPORTATION AUTHORITY

MCO TRANSPORT INC (Continued) **U004017514**

Owner Address: 1362 MCMILLAN AVE STE 100
Owner City: NORTH CHARLESTON
Owner State: SC
Owner Zip: 29405
Mechanism: Self Insurance 280.101
Date Expired: 2/1/2009
Bill: 0

228
SSW
< 1/8
0.085 mi.
448 ft.

CONTINENTAL AIRLINES
500 INTERNATIONAL BLVD
CHARLESTON, SC 29418

RCRA-VSQG **1004779706**
SC0000119164

Actual:
29 ft.

Focus Map:
12

RCRA-VSQG:
Date form received by agency: 1994-02-08 00:00:00.0
Facility name: CONTINENTAL AIRLINES
Facility address: 500 INTERNATIONAL BLVD
CHARLESTON, SC 29418
EPA ID: SC0000119164
Mailing address: INTERNATIONAL BLVD
CHARLESTON, SC 29418
Contact: JOHN TRAUTMAN
Contact address: 500 INTERNATIONAL BLVD
CHARLESTON, SC 29418
Contact country: US
Contact telephone: 803-767-0950
Contact email: Not reported
EPA Region: 04
Classification: Conditionally Exempt Small Quantity Generator
Description: Handler: generates 100 kg or less of hazardous waste per calendar month, and accumulates 1000 kg or less of hazardous waste at any time; or generates 1 kg or less of acutely hazardous waste per calendar month, and accumulates at any time: 1 kg or less of acutely hazardous waste; or 100 kg or less of any residue or contaminated soil, waste or other debris resulting from the cleanup of a spill, into or on any land or water, of acutely hazardous waste; or generates 100 kg or less of any residue or contaminated soil, waste or other debris resulting from the cleanup of a spill, into or on any land or water, of acutely hazardous waste during any calendar month, and accumulates at any time: 1 kg or less of acutely hazardous waste; or 100 kg or less of any residue or contaminated soil, waste or other debris resulting from the cleanup of a spill, into or on any land or water, of acutely hazardous waste

Owner/Operator Summary:
Owner/operator name: CHARLESTON COUNTY AIRPORT DISTRICT
Owner/operator address: 5500 INTERNATL BLVD BOX 5500
CHARLESTON, SC 29418
Owner/operator country: Not reported
Owner/operator telephone: 803-767-1100
Owner/operator email: Not reported
Owner/operator fax: Not reported
Owner/operator extension: Not reported
Legal status: County
Owner/Operator Type: Owner
Owner/Op start date: Not reported

CONTINENTAL AIRLINES (Continued) **1004779706**

Owner/Op end date: Not reported

Handler Activities Summary:
U.S. importer of hazardous waste: No
Mixed waste (haz. and radioactive): No
Recycler of hazardous waste: No
Transporter of hazardous waste: No
Treater, storer or disposer of HW: No
Underground injection activity: No
On-site burner exemption: No
Furnace exemption: No
Used oil fuel burner: No
Used oil processor: No
User oil refiner: No
Used oil fuel marketer to burner: No
Used oil Specification marketer: No
Used oil transfer facility: No
Used oil transporter: No

Hazardous Waste Summary:

. Waste code: D001
. Waste name: IGNITABLE WASTE

Violation Status: No violations found

AZ229 **SEARS AUTO CTR 6026** **RCRA-VSQG** **1004780915**
East **2068 SAM RITTENBURG BLVD** **SCR000003053**
< 1/8 **CHARLESTON, SC 29407**
0.086 mi.
454 ft. **Site 1 of 2 in cluster AZ**

Actual:
15 ft.

Focus Map:
22

RCRA-VSQG:
Date form received by agency: 2001-10-03 00:00:00.0
Facility name: SEARS AUTO CTR 6026
Facility address: 2068 SAM RITTENBURG BLVD
CHARLESTON, SC 29407
EPA ID: SCR000003053
Mailing address: BEVERLY RD
HOFFMAN ESTATES, IL 60179
Contact: JOEY BRASSELL
Contact address: 3333 BEVERLY RD
HOFFMAN ESTATES, IL 60179
Contact country: US
Contact telephone: 843-769-7995
Contact email: Not reported
EPA Region: 04
Land type: Private
Classification: Conditionally Exempt Small Quantity Generator
Description: Handler: generates 100 kg or less of hazardous waste per calendar month, and accumulates 1000 kg or less of hazardous waste at any time; or generates 1 kg or less of acutely hazardous waste per calendar month, and accumulates at any time: 1 kg or less of acutely hazardous waste; or 100 kg or less of any residue or contaminated soil, waste or other debris resulting from the cleanup of a spill, into or on any land or water, of acutely hazardous waste; or generates 100 kg or less of any residue or contaminated soil, waste or other debris resulting from the cleanup of a spill, into or on any land or water, of acutely

SEARS AUTO CTR 6026 (Continued) **1004780915**

hazardous waste during any calendar month, and accumulates at any time: 1 kg or less of acutely hazardous waste; or 100 kg or less of any residue or contaminated soil, waste or other debris resulting from the cleanup of a spill, into or on any land or water, of acutely hazardous waste

Owner/Operator Summary:

Owner/operator name:	SEARS
Owner/operator address:	3333 BEVERLY RD HOFFMAN ESTATES, IL 60179
Owner/operator country:	Not reported
Owner/operator telephone:	999-999-9999
Owner/operator email:	Not reported
Owner/operator fax:	Not reported
Owner/operator extension:	Not reported
Legal status:	Private
Owner/Operator Type:	Owner
Owner/Op start date:	Not reported
Owner/Op end date:	Not reported

Handler Activities Summary:

U.S. importer of hazardous waste:	No
Mixed waste (haz. and radioactive):	No
Recycler of hazardous waste:	No
Transporter of hazardous waste:	No
Treater, storer or disposer of HW:	No
Underground injection activity:	No
On-site burner exemption:	No
Furnace exemption:	No
Used oil fuel burner:	No
Used oil processor:	No
User oil refiner:	No
Used oil fuel marketer to burner:	No
Used oil Specification marketer:	No
Used oil transfer facility:	No
Used oil transporter:	No

Historical Generators:

Date form received by agency:	1996-05-24 00:00:00.0
Site name:	SEARS AUTO CTR 6026
Classification:	Conditionally Exempt Small Quantity Generator

Hazardous Waste Summary:

. Waste code: D001
. Waste name: IGNITABLE WASTE

Violation Status: No violations found

AZ230 **SEARS ROEBUCK & CO** **SC UST** **U004140945**
East **2068 SAM RITTENBERG BLVD** **N/A**
< 1/8 **CHARLESTON, SC**
0.086 mi.
454 ft. **Site 2 of 2 in cluster AZ**

Actual: UST:
15 ft.
Name: SEARS ROEBUCK & CO
Focus Map: Address: 2068 SAM RITTENBERG BLVD
22 City: CHARLESTON
Facility ID: 13051
Permit: N 13051
Owner: SEARS ROEBUCK & CO
Owner Address: 2068 SAM RITTENBERG BLVD
Owner City, st, zip: CHARLESTON SC 29407-4694
Owner Phone: Not reported

Tank ID: 1
Status: **Abandoned**
Capacity: 550
Product: Waste oil, burnt oil, used oil
Calcage: 10

AV231 **SCE&G CHARLESTON FLEET** **RCRA-VSQG** **1012188288**
West **2394 W AVIATION AVE** **SCR000770487**
< 1/8 **NORTH CHARLESTON, SC 29418**
0.086 mi.
455 ft. **Site 3 of 3 in cluster AV**

Actual: RCRA-VSQG:
58 ft.
Date form received by agency: 2011-01-31 00:00:00.0
Focus Map: Facility name: SCE&G CHARLESTON FLEET
4 Facility address: 2394 W AVIATION AVE
NORTH CHARLESTON, SC 29418
EPA ID: SCR000770487
Mailing address: OPERATION WAY MC-C221
CAYCE, SC 29033-3701
Contact: RICHARDE CAMPBELL
Contact address: SCANA PKWY
CAYCE, SC 29033-3712
Contact country: US
Contact telephone: 803-217-9902
Contact email: Not reported
EPA Region: 04
Land type: Private
Classification: Conditionally Exempt Small Quantity Generator
Description: Handler: generates 100 kg or less of hazardous waste per calendar month, and accumulates 1000 kg or less of hazardous waste at any time; or generates 1 kg or less of acutely hazardous waste per calendar month, and accumulates at any time: 1 kg or less of acutely hazardous waste; or 100 kg or less of any residue or contaminated soil, waste or other debris resulting from the cleanup of a spill, into or on any land or water, of acutely hazardous waste; or generates 100 kg or less of any residue or contaminated soil, waste or other debris resulting from the cleanup of a spill, into or on any land or water, of acutely hazardous waste during any calendar month, and accumulates at any time: 1 kg or less of acutely hazardous waste; or 100 kg or less of any residue or contaminated soil, waste or other debris resulting from the cleanup of a spill, into or on any land or water, of acutely hazardous waste

SCE&G CHARLESTON FLEET (Continued) **1012188288**

Owner/Operator Summary:

Owner/operator name:	SCANA/SCE&G
Owner/operator address:	SCANA PLWY COLUMBIA, SC 29033
Owner/operator country:	US
Owner/operator telephone:	803-217-9000
Owner/operator email:	Not reported
Owner/operator fax:	Not reported
Owner/operator extension:	Not reported
Legal status:	Private
Owner/Operator Type:	Operator
Owner/Op start date:	2008-12-01 00:00:00.
Owner/Op end date:	Not reported

Owner/operator name:	SCANA/SCE&G
Owner/operator address:	SCANA PLWY COLUMBIA, SC 29033
Owner/operator country:	US
Owner/operator telephone:	803-217-9000
Owner/operator email:	Not reported
Owner/operator fax:	Not reported
Owner/operator extension:	Not reported
Legal status:	Private
Owner/Operator Type:	Owner
Owner/Op start date:	2008-12-01 00:00:00.
Owner/Op end date:	Not reported

Handler Activities Summary:

U.S. importer of hazardous waste:	No
Mixed waste (haz. and radioactive):	No
Recycler of hazardous waste:	No
Transporter of hazardous waste:	No
Treater, storer or disposer of HW:	No
Underground injection activity:	No
On-site burner exemption:	No
Furnace exemption:	No
Used oil fuel burner:	No
Used oil processor:	No
User oil refiner:	No
Used oil fuel marketer to burner:	No
Used oil Specification marketer:	No
Used oil transfer facility:	No
Used oil transporter:	No

Historical Generators:

Date form received by agency:	2010-11-04 00:00:00.0
Site name:	SCE&G CHARLESTON FLEET
Classification:	Large Quantity Generator

Date form received by agency:	2008-12-01 00:00:00.0
Site name:	SCE&G CHARLESTON FLEET
Classification:	Conditionally Exempt Small Quantity Generator

Hazardous Waste Summary:

SCE&G CHARLESTON FLEET (Continued) **1012188288**

. Waste code: D001
. Waste name: IGNITABLE WASTE

. Waste code: D002
. Waste name: CORROSIVE WASTE

. Waste code: D008
. Waste name: LEAD

. Waste code: D009
. Waste name: MERCURY

. Waste code: D018
. Waste name: BENZENE

. Waste code: D035
. Waste name: METHYL ETHYL KETONE

. Waste code: F002
. Waste name: THE FOLLOWING SPENT HALOGENATED SOLVENTS: TETRACHLOROETHYLENE, METHYLENE CHLORIDE, TRICHLOROETHYLENE, 1,1,1-TRICHLOROETHANE, CHLOROBENZENE, 1,1,2-TRICHLORO-1,2,2-TRIFLUOROETHANE, ORTHO-DICHLOROBENZENE, TRICHLOROFLUOROMETHANE, AND 1,1,2, TRICHLOROETHANE; ALL SPENT SOLVENT MIXTURES/BLENDS CONTAINING, BEFORE USE, A TOTAL OF TEN PERCENT OR MORE (BY VOLUME) OF ONE OR MORE OF THE ABOVE HALOGENATED SOLVENTS OR THOSE SOLVENTS LISTED IN F001, F004, AND F005; AND STILL BOTTOMS FROM THE RECOVERY OF THESE SPENT SOLVENTS AND SPENT SOLVENT MIXTURES.

. Waste code: F003
. Waste name: THE FOLLOWING SPENT NONHALOGENATED SOLVENTS: XYLENE, ACETONE, ETHYL ACETATE, ETHYL BENZENE, ETHYL ETHER, METHYL ISOBUTYL KETONE, N-BUTYL ALCOHOL, CYCLOHEXANONE, AND METHANOL; ALL SPENT SOLVENT MIXTURES/BLENDS CONTAINING, BEFORE USE, ONLY THE ABOVE SPENT NONHALOGENATED SOLVENTS; AND ALL SPENT SOLVENT MIXTURES/BLENDS CONTAINING, BEFORE USE, ONE OR MORE OF THE ABOVE NONHALOGENATED SOLVENTS, AND A TOTAL OF TEN PERCENT OR MORE (BY VOLUME) OF ONE OR MORE OF THOSE SOLVENTS LISTED IN F001, F002, F004, AND F005; AND STILL BOTTOMS FROM THE RECOVERY OF THESE SPENT SOLVENTS AND SPENT SOLVENT MIXTURES.

. Waste code: F005
. Waste name: THE FOLLOWING SPENT NONHALOGENATED SOLVENTS: TOLUENE, METHYL ETHYL KETONE, CARBON DISULFIDE, ISOBUTANOL, PYRIDINE, BENZENE, 2-ETHOXYETHANOL, AND 2-NITROPROPANE; ALL SPENT SOLVENT MIXTURES/BLENDS CONTAINING, BEFORE USE, A TOTAL OF TEN PERCENT OR MORE (BY VOLUME) OF ONE OR MORE OF THE ABOVE NONHALOGENATED SOLVENTS OR THOSE SOLVENTS LISTED IN F001, F002, OR F004; AND STILL BOTTOMS FROM THE RECOVERY OF THESE SPENT SOLVENTS AND SPENT SOLVENT MIXTURES.

. Waste code: U159
. Waste name: 2-BUTANONE (I,T) (OR) METHYL ETHYL KETONE (MEK) (I,T)

Violation Status: No violations found

232
ESE
< 1/8
0.087 mi.
459 ft.

WAPPOO OIL SERVICE INC
2066 SAVAGE RD
CHARLESTON, SC

SC UST **U003526498**
N/A

Actual:
27 ft.

Focus Map:
19

UST:

Name:	WAPPOO OIL SERVICE INC
Address:	2066 SAVAGE RD
City:	CHARLESTON
Facility ID:	14760
Permit:	N 14760
Owner:	WAPPOO OIL SERVICE INC
Owner Address:	2066 SAVAGE RD
Owner City, st, zip:	CHARLESTON SC 29417-1218
Owner Phone:	-
Tank ID:	1
Status:	**Abandoned**
Capacity:	1000
Product:	Gasoline
Calcage:	15

AX233
WSW
< 1/8
0.088 mi.
463 ft.

FORMER CANADA DRY WAREHOUSE
2038 SAVAGE RD
CHARLESTON, SC

Site 3 of 3 in cluster AX

SC LUST **U004017735**
SC UST **N/A**

Actual:
22 ft.

Focus Map:
19

LUST:

Name:	FORMER CANADA DRY WAREHOUSE
Address:	2038 SAVAGE RD
City,State,Zip:	CHARLESTON, SC 29407-4731
Release Number:	1
Facility ID:	15131
Release Status Number:	5
Substance:	PETRO
Tank Owner Company Name:	ROGERSON, W
Tank Owner Last Name:	ROGERSON
Tank Owner First name:	W
NFA Date:	07/15/1996
Tank Owner City:	OCEAN ISL BEACH
Confirmed Date:	03/20/1993
Release Date:	01/25/1993
EID:	1783849
Local Facility District:	Charleston EQC Office
SCRBCA Class Number:	3BA
Release Fin Type Code:	DS
Qualified:	Y
Release Source:	UST
Local Fac Last Name:	FORMER CANADA DRY WAREHOUSE
Local Fac First Name:	Not reported
User Name:	CORLEYHR
Cleanup Initiated Date:	03/20/1993
Prefix:	N
Total Score:	5

LUST:

Release Date:	01/25/1993
Cleanup Complete Date:	07/15/1996

FORMER CANADA DRY WAREHOUSE (Continued) **U004017735**

Depth to Ground Water:	Not reported
Ground Water Flow Direction:	Not reported
Release Number:	1
Confirmed date:	03/20/1993
RP Name:	ROGERSON
RP Address:	13 FAIRMONT ST
RP City:	OCEAN ISL BEACH
RP State:	NC
RP Zip:	28469
SCRBCA Class Code:	CLASS3BA
Project Manager:	CORLEY, H REED
Release Fin Type Code:	DS

UST:

Name:	FORMER CANADA DRY WAREHOUSE
Address:	2038 SAVAGE RD
City:	CHARLESTON
Facility ID:	15131
Permit:	N 15131
Owner:	ROGERSON, W W
Owner Address:	13 FAIRMONT ST
Owner City, st, zip:	OCEAN ISL BEACH NC 28469
Owner Phone:	919-579-6900
Tank ID:	1
Status:	**Abandoned**
Capacity:	1000
Product:	Multiple hydrocarbons
Calcage:	10
Name:	FORMER CANADA DRY WAREHOUSE
Address:	2038 SAVAGE RD
City:	CHARLESTON
Tank ID:	2
Status:	**Abandoned**
Capacity:	1000
Product:	Multiple hydrocarbons
Calcage:	10

---

234 **USPS N. CHARLESTON P.O.** **SEMS-ARCHIVE** **1000405112**
ENE **RIVERS AVENUE, .7 MI. N OF AVIATION** **SCD987566346**
< 1/8 **NORTH CHARLESTON, SC 29405**
0.089 mi.
471 ft.

Actual:
42 ft.

Focus Map:
4

SEMS Archive:

Site ID:	0404884
EPA ID:	SCD987566346
Name:	USPS N. CHARLESTON P.O.
Address:	RIVERS AVENUE, .7 MI. N OF AVIATION
Address 2:	Not reported
City,State,Zip:	NORTH CHARLESTON, SC 29405
Cong District:	01
FIPS Code:	45019
FF:	Y

USPS N. CHARLESTON P.O. (Continued) **1000405112**

NPL: Not on the NPL
Non NPL Status: NFRAP-Site does not qualify for the NPL based on existing information

SEMS Archive Detail:

Region: 04
Site ID: 0404884
EPA ID: SCD987566346
Site Name: USPS N. CHARLESTON P.O.
NPL: N
FF: Y
OU: 00
Action Code: PA
Action Name: PA
SEQ: 1
Start Date: Not reported
Finish Date: 1992-12-14 05:00:00
Qual: L
Current Action Lead: EPA Perf In-Hse

Region: 04
Site ID: 0404884
EPA ID: SCD987566346
Site Name: USPS N. CHARLESTON P.O.
NPL: N
FF: Y
OU: 00
Action Code: VS
Action Name: ARCH SITE
SEQ: 1
Start Date: 2017-08-15 05:00:00
Finish Date: 2017-08-15 05:00:00
Qual: Not reported
Current Action Lead: EPA Perf In-Hse

Region: 04
Site ID: 0404884
EPA ID: SCD987566346
Site Name: USPS N. CHARLESTON P.O.
NPL: N
FF: Y
OU: 00
Action Code: DS
Action Name: DISCVRY
SEQ: 1
Start Date: 1988-06-28 04:00:00
Finish Date: 1988-06-28 04:00:00
Qual: Not reported
Current Action Lead: Fed Fac

Region: 04
Site ID: 0404884
EPA ID: SCD987566346
Site Name: USPS N. CHARLESTON P.O.
NPL: N
FF: Y
OU: 00
Action Code: OO
Action Name: SITE REASS

USPS N. CHARLESTON P.O. (Continued) **1000405112**

SEQ:	1
Start Date:	Not reported
Finish Date:	2011-09-20 04:00:00
Qual:	N
Current Action Lead:	St Perf

BA235 **DORCHESTER C STORE 1** **SC LUST** **U004018050**
SW **3857 W MONTAGUE AVE** **SC UST** **N/A**
< 1/8 **CHARLESTON, SC** **SC RCR**
0.090 mi. **SC GWCI**
473 ft. **Site 1 of 5 in cluster BA**

Actual:
38 ft.

Focus Map:
12

LUST:

Name:	DORCHESTER C STORE 1
Address:	3857 W MONTAGUE AVE
City,State,Zip:	CHARLESTON, SC 29418-5954
Release Number:	1
Facility ID:	01695
Release Status Number:	Not reported
Substance:	PETRO
Tank Owner Company Name:	PARKER OIL CO INC
Tank Owner Last Name:	Not reported
Tank Owner First name:	Not reported
NFA Date:	08/28/2008
Tank Owner City:	Not reported
Confirmed Date:	Not reported
Release Date:	11/28/1989
EID:	Not reported
Local Facility District:	Not reported
SCRBCA Class Number:	Not reported
Release Fin Type Code:	Not reported
Qualified:	Not reported
Release Source:	Not reported
Local Fac Last Name:	Not reported
Local Fac First Name:	Not reported
User Name:	PADGETJP
Cleanup Initiated Date:	11/28/1989
Prefix:	Not reported
Total Score:	7

LUST:

Release Date:	11/28/1989
Cleanup Complete Date:	Not reported
Depth to Ground Water:	6
Ground Water Flow Direction:	NW
Release Number:	1
Confirmed date:	11/28/1989
RP Name:	PARKER OIL CO INC
RP Address:	102 ASHLEY HILL DR
RP City:	GOOSE CREEK
RP State:	SC
RP Zip:	29445
SCRBCA Class Code:	CLASS3BF
Project Manager:	PADGETT, JOEL P
Release Fin Type Code:	WS

DORCHESTER C STORE 1 (Continued) **U004018050**

UST:

Name:	DORCHESTER C STORE 1
Address:	3857 W MONTAGUE AVE
City:	CHARLESTON
Facility ID:	01695
Permit:	N 01695
Owner:	PARKER OIL CO INC
Owner Address:	102 ASHLEY HILL DR
Owner City, st, zip:	GOOSE CREEK SC 29445
Owner Phone:	843-569-2024
Tank ID:	1
Status:	**Abandoned**
Capacity:	4000
Product:	Gasoline
Calcage:	Not reported
Name:	DORCHESTER C STORE 1
Address:	3857 W MONTAGUE AVE
City:	CHARLESTON
Tank ID:	2
Status:	**Abandoned**
Capacity:	4000
Product:	Gasoline
Calcage:	Not reported
Name:	DORCHESTER C STORE 1
Address:	3857 W MONTAGUE AVE
City:	CHARLESTON
Tank ID:	3
Status:	**Abandoned**
Capacity:	4000
Product:	Gasoline
Calcage:	Not reported
Name:	DORCHESTER C STORE 1
Address:	3857 W MONTAGUE AVE
City:	CHARLESTON
Tank ID:	4
Status:	**Abandoned**
Capacity:	4000
Product:	Gasoline
Calcage:	Not reported

RCR:

Name:	DORCHESTER C STORE 1
Address:	3857 W MONTAGUE AVE
City,State,Zip:	CHARLESTON, SC 29418-5954
Entity Responsibility:	Not reported
Region:	Not reported
Tax Id:	408-16-00-027
Latitude:	32.85794
Longitude:	-80.03122

DORCHESTER C STORE 1 (Continued) **U004018050**

Tracking Number: 01695
Regulatory Program: Not reported
Reported: 11/28/89
CU-MCL: 08/28/08
Unit Type: Not reported
Unit Number/Letter: Not reported
Area/Acres: Not reported
Affected Media: Not reported
Site/Unit: Not reported
Condtions: Not reported
Associated Response/Corrective Action: Not reported
Associated Chemicals Requiring: Not reported

SC GWIC:
Bureau: BLWM
EAP ID: Not reported
Solid Waste Permit #: Not reported
Bureau of Land & Waste Management File #: Not reported
Permit Number: 01695
WPC Permit: Not reported
Program: DUST
Contamination: PETRO
Petroleum Products: True
Volatile Organic Compounds: False
Metals: False
Nitrates or Potential to Nitrate: False
Pesticides & Herbicides: False
Polychlorinated Biphenyls: False
Base, Neutral, & Acid Extractables: False
Phenols: False
Radionuclides Over Max Contaminant Levels: False
Sources Not In Other Categories: False
Source: UST
Underground Storage Tanks: True
Pits, Ponds, & Lagoons: False
Spills & Leaks: False
Landfills: False
Aboveground Storage Tank: False
Spray Irrigation: False
Single-Event Spill: False
Unpermitted Disposal: False
Septic Tank/Tile Field: False
Substances Not In Other Categories: False
Sources of Contamination Undetermined: False
Assessment: No
Monitoring: No
Remediation: Yes
Surface Impact: No
Drinking Water Well Impact: No
Remarks: Site ID # 01695. RBCA Classification 3BF7. Approved Monitored Natural Attenuation (MNA Awaiti.

236
NW
< 1/8
0.090 mi.
473 ft.

ROADWAY EXPRESS INC
2243 WREN ST
CHARLESTON, SC

SC LUST **U004017563**
SC UST **N/A**
SC Financial Assurance

Actual:
52 ft.

Focus Map:
1

LUST:

Name:	ROADWAY EXPRESS INC
Address:	2243 WREN ST
City,State,Zip:	CHARLESTON, SC 29406
Release Number:	1
Facility ID:	01412
Release Status Number:	Not reported
Substance:	PETRO
Tank Owner Company Name:	YRC INC
Tank Owner Last Name:	Not reported
Tank Owner First name:	Not reported
NFA Date:	08/30/1996
Tank Owner City:	Not reported
Confirmed Date:	Not reported
Release Date:	08/28/1996
EID:	Not reported
Local Facility District:	Not reported
SCRBCA Class Number:	Not reported
Release Fin Type Code:	Not reported
Qualified:	Not reported
Release Source:	Not reported
Local Fac Last Name:	Not reported
Local Fac First Name:	Not reported
User Name:	FANTRM
Cleanup Initiated Date:	08/28/1996
Prefix:	Not reported
Total Score:	Not reported

UST:

Name:	ROADWAY EXPRESS INC
Address:	2243 WREN ST
City:	CHARLESTON
Facility ID:	01412
Permit:	N 01412
Owner:	YRC INC
Owner Address:	1077 GORGE BLVD
Owner City, st, zip:	AKRON OH 44310-2408
Owner Phone:	330-384-2324
Tank ID:	1
Status:	**Abandoned**
Capacity:	10000
Product:	Diesel fuel
Calcage:	15

SC Financial Assurance 3:

Name:	ROADWAY EXPRESS INC
Address:	2243 WREN ST
City,State,Zip:	CHARLESTON, SC 29406
Owner Name:	YRC INC
Owner Address:	1077 GORGE BLVD
Owner City:	AKRON

ROADWAY EXPRESS INC (Continued) **U004017563**

Owner State: OH
Owner Zip: 44310-2408
Mechanism: None
Date Expired: Not reported
Bill: 0

BB237 **WURTHWOOD GROUP CHARLESTON** **RCRA-SQG** **1010331953**
ENE **4325 LEAR AVE** **SCR000768309**
< 1/8 **NORTH CHARLESTON, SC 29418**
0.090 mi.
475 ft. **Site 1 of 2 in cluster BB**

Actual:
40 ft.

Focus Map:
12

RCRA-SQG:
Date form received by agency: 2017-07-20 00:00:00.0
Facility name: WURTHWOOD GROUP CHARLESTON
Facility address: 4325 LEAR AVE
NORTH CHARLESTON, SC 29418
EPA ID: SCR000768309
Mailing address: LEAR AVE
NORTH CHARLESTON, SC 29418
Contact: TODD WERNET
Contact address: LEAR AVE
NORTH CHARLESTON, SC 29418
Contact country: US
Contact telephone: 843-529-0808
Telephone ext.: 2615
Contact email: TWERNET@WURTHWOODGROUP.COM
EPA Region: 04
Land type: Private
Classification: Small Small Quantity Generator
Description: Handler: generates more than 100 and less than 1000 kg of hazardous waste during any calendar month and accumulates less than 6000 kg of hazardous waste at any time; or generates 100 kg or less of hazardous waste during any calendar month, and accumulates more than 1000 kg of hazardous waste at any time

Owner/Operator Summary:
Owner/operator name: WURTHWOOD GROUP
Owner/operator address: GOLF ACRES DR
CHARLOTTE, NC 28266
Owner/operator country: US
Owner/operator telephone: 704-394-9479
Owner/operator email: Not reported
Owner/operator fax: Not reported
Owner/operator extension: Not reported
Legal status: Private
Owner/Operator Type: Owner
Owner/Op start date: 2006-11-17 00:00:00.
Owner/Op end date: Not reported

Owner/operator name: WARREN GARDNER
Owner/operator address: LEAR AVE
CHARLESTON, SC 29418
Owner/operator country: US
Owner/operator telephone: 843-529-0808
Owner/operator email: Not reported
Owner/operator fax: Not reported

WURTHWOOD GROUP CHARLESTON (Continued) **1010331953**

Owner/operator extension: Not reported
Legal status: Private
Owner/Operator Type: Operator
Owner/Op start date: 2006-11-17 00:00:00.
Owner/Op end date: Not reported

Handler Activities Summary:
U.S. importer of hazardous waste: No
Mixed waste (haz. and radioactive): No
Recycler of hazardous waste: No
Transporter of hazardous waste: No
Treater, storer or disposer of HW: No
Underground injection activity: No
On-site burner exemption: No
Furnace exemption: No
Used oil fuel burner: No
Used oil processor: No
User oil refiner: No
Used oil fuel marketer to burner: No
Used oil Specification marketer: No
Used oil transfer facility: No
Used oil transporter: No

Historical Generators:
Date form received by agency: 2014-04-28 00:00:00.0
Site name: WURTHWOOD GROUP CHARLESTON
Classification: Small Quantity Generator

Date form received by agency: 2013-08-15 00:00:00.0
Site name: WURTHWOOD GROUP CHARLESTON
Classification: Small Quantity Generator

Date form received by agency: 2010-04-06 00:00:00.0
Site name: WURTHWOOD GROUP CHARLESTON
Classification: Small Quantity Generator

Date form received by agency: 2008-04-21 00:00:00.0
Site name: WURTHWOOD GROUP CHARLESTON
Classification: Small Quantity Generator

Date form received by agency: 2006-11-17 00:00:00.0
Site name: WURTHWOOD GROUP CHARLESTON
Classification: Small Quantity Generator

Hazardous Waste Summary:

. Waste code: D001
. Waste name: IGNITABLE WASTE

Facility Has Received Notices of Violations:
Regulation violated: Not reported
Area of violation: Generators - Pre-transport
Date violation determined: 2017-01-19 00:00:00.0
Date achieved compliance: 2017-01-23 00:00:00.0
Violation lead agency: State

WURTHWOOD GROUP CHARLESTON (Continued) **1010331953**

Enforcement action: COMPLIANCE EVALUATION INSPECTION ON-SITE
Enforcement action date: Not reported
Enf. disposition status: Not reported
Enf. disp. status date: Not reported
Enforcement lead agency: Not reported
Proposed penalty amount: Not reported
Final penalty amount: Not reported
Paid penalty amount: Not reported

Regulation violated: Not reported
Area of violation: TSD IS-Container Use and Management
Date violation determined: 2017-01-19 00:00:00.0
Date achieved compliance: 2017-01-23 00:00:00.0
Violation lead agency: State
Enforcement action: COMPLIANCE EVALUATION INSPECTION ON-SITE
Enforcement action date: Not reported
Enf. disposition status: Not reported
Enf. disp. status date: Not reported
Enforcement lead agency: Not reported
Proposed penalty amount: Not reported
Final penalty amount: Not reported
Paid penalty amount: Not reported

Regulation violated: Not reported
Area of violation: Generators - Pre-transport
Date violation determined: 2006-12-05 00:00:00.0
Date achieved compliance: 2007-01-22 00:00:00.0
Violation lead agency: State
Enforcement action: COMPLIANCE EVALUATION INSPECTION ON-SITE
Enforcement action date: 2006-12-11 00:00:00.0
Enf. disposition status: Not reported
Enf. disp. status date: Not reported
Enforcement lead agency: State
Proposed penalty amount: Not reported
Final penalty amount: Not reported
Paid penalty amount: Not reported

Regulation violated: Not reported
Area of violation: TSD IS-General Facility Standards
Date violation determined: 2006-12-05 00:00:00.0
Date achieved compliance: 2007-01-22 00:00:00.0
Violation lead agency: State
Enforcement action: COMPLIANCE EVALUATION INSPECTION ON-SITE
Enforcement action date: 2006-12-11 00:00:00.0
Enf. disposition status: Not reported
Enf. disp. status date: Not reported
Enforcement lead agency: State
Proposed penalty amount: Not reported
Final penalty amount: Not reported
Paid penalty amount: Not reported

Regulation violated: Not reported
Area of violation: TSD IS-Container Use and Management
Date violation determined: 2006-12-05 00:00:00.0
Date achieved compliance: 2007-01-22 00:00:00.0
Violation lead agency: State
Enforcement action: COMPLIANCE EVALUATION INSPECTION ON-SITE

WURTHWOOD GROUP CHARLESTON (Continued) **1010331953**

Enforcement action date: 2006-12-11 00:00:00.0
Enf. disposition status: Not reported
Enf. disp. status date: Not reported
Enforcement lead agency: State
Proposed penalty amount: Not reported
Final penalty amount: Not reported
Paid penalty amount: Not reported

Evaluation Action Summary:
Evaluation date: 2006-12-05 00:00:00.0
Evaluation: LETTER OF INTENT TO INITIATE ENFORCEMENT ACTION
Area of violation: TSD IS-General Facility Standards
Date achieved compliance: 2007-01-22 00:00:00.0
Evaluation lead agency: State

Evaluation date: 2006-12-05 00:00:00.0
Evaluation: LETTER OF INTENT TO INITIATE ENFORCEMENT ACTION
Area of violation: TSD IS-Container Use and Management
Date achieved compliance: 2007-01-22 00:00:00.0
Evaluation lead agency: State

Evaluation date: 2006-12-05 00:00:00.0
Evaluation: LETTER OF INTENT TO INITIATE ENFORCEMENT ACTION
Area of violation: Generators - Pre-transport
Date achieved compliance: 2007-01-22 00:00:00.0
Evaluation lead agency: State

BB238 **BEECH HILL LLC** **RCRA NonGen / NLR** **1000835543**
ENE **4325 LEAR ST** **SCD987596210**
< 1/8 **NORTH CHARLESTON, SC 29411**
0.090 mi.
475 ft. **Site 2 of 2 in cluster BB**

Actual:
40 ft.

Focus Map:
12

RCRA NonGen / NLR:
Date form received by agency: 1998-11-02 00:00:00.0
Facility name: BEECH HILL LLC
Facility address: 4325 LEAR ST
NORTH CHARLESTON, SC 29411
EPA ID: SCD987596210
Mailing address: LINKSIDE COURT
ISLE OF PALMS, SC 29451
Contact: JACK SMITH
Contact address: 35 LINKSIDE COURT
ISLE OF PALMS, SC 29451
Contact country: US
Contact telephone: 803-720-4309
Contact email: Not reported
EPA Region: 04
Classification: Non-Generator
Description: Handler: Non-Generators do not presently generate hazardous waste

Owner/Operator Summary:
Owner/operator name: BEECH HILL LLC
Owner/operator address: 35 LINKSIDE COURT
ISLE OF PALMS, SC 29451
Owner/operator country: Not reported
Owner/operator telephone: 803-696-3019
Owner/operator email: Not reported

BEECH HILL LLC (Continued) **1000835543**

Owner/operator fax: Not reported
Owner/operator extension: Not reported
Legal status: Private
Owner/Operator Type: Owner
Owner/Op start date: Not reported
Owner/Op end date: Not reported

Handler Activities Summary:
U.S. importer of hazardous waste: No
Mixed waste (haz. and radioactive): No
Recycler of hazardous waste: No
Transporter of hazardous waste: No
Treater, storer or disposer of HW: No
Underground injection activity: No
On-site burner exemption: No
Furnace exemption: No
Used oil fuel burner: No
Used oil processor: No
User oil refiner: No
Used oil fuel marketer to burner: No
Used oil Specification marketer: No
Used oil transfer facility: No
Used oil transporter: No

Hazardous Waste Summary:

. Waste code: U185
. Waste name: BENZENE, PENTACHLORONITRO- (OR) PENTACHLORONITROBENZENE (PCNB)

Violation Status: No violations found

---

239 GENERAL BATTERY **SC LUST U004155489**
WSW 2416 AIR PARK RD **SC UST N/A**
< 1/8 NORTH CHARLESTON, SC
0.091 mi.
478 ft.

Actual:
55 ft.

Focus Map:
4

LUST:
Name: GENERAL BATTERY
Address: 2416 AIR PARK RD
City,State,Zip: NORTH CHARLESTO, SC 29406-6160
Release Number: 1
Facility ID: 19524
Release Status Number: 1
Substance: PETROL
Tank Owner Company Name: GENERAL BATTERY
Tank Owner Last Name: GENERAL BATTERY
Tank Owner First name: Not reported
NFA Date: 10/16/2012
Tank Owner City: NORTH CHARLESTON
Confirmed Date: 07/13/2010
Release Date: 06/28/2010
EID: 66959106
Local Facility District: Charleston EQC Office
SCRBCA Class Number: 3BF
Release Fin Type Code: RS
Qualified: Not reported
Release Source: UST

GENERAL BATTERY (Continued) **U004155489**

Local Fac Last Name:	GENERAL BATTERY
Local Fac First Name:	Not reported
User Name:	SHRADEAA
Cleanup Initiated Date:	07/13/2010
Prefix:	N
Total Score:	1

LUST:

Release Date:	06/28/2010
Cleanup Complete Date:	10/16/2012
Depth to Ground Water:	4.740
Ground Water Flow Direction:	SE
Release Number:	1
Confirmed date:	07/13/2010
RP Name:	ORPHAN GENERAL BATTERY
RP Address:	2416 AIR PARK RD
RP City:	NORTH CHARLESTON
RP State:	SC
RP Zip:	29406-6160
SCRBCA Class Code:	CLASS3BF
Project Manager:	SHRADER, ART A
Release Fin Type Code:	RS

UST:

Name:	GENERAL BATTERY
Address:	2416 AIR PARK RD
City:	NORTH CHARLESTON
Facility ID:	19524
Permit:	N 19524
Owner:	GENERAL BATTERY
Owner Address:	2416 AIR PARK RD
Owner City, st, zip:	NORTH CHARLESTON SC 29406-6160
Owner Phone:	Not reported
Tank ID:	1
Status:	**Abandoned**
Capacity:	4000
Product:	Gasoline
Calcage:	0

AY240 **CARTA** **SC UST** **U003521558**
SE **3805 SEIBERLING RD** **SC Financial Assurance** **N/A**
< 1/8 **CHARLESTON, SC**
0.091 mi.
479 ft. **Site 2 of 2 in cluster AY**

Actual:
38 ft.

Focus Map:
12

UST:

Name:	CARTA
Address:	3805 SEIBERLING RD
City:	CHARLESTON
Facility ID:	17094
Permit:	P 17094
Owner:	CHARLESTON AREA REGIONAL TRANSPORTATION AUTHORITY
Owner Address:	1362 MCMILLAN AVE STE 100
Owner City, st, zip:	NORTH CHARLESTON SC 29405
Owner Phone:	843-724-7420

CARTA (Continued) **U003521558**

Tank ID: 1
Status: Abandoned
Capacity: 12000
Product: Diesel fuel
Calcage: 0

SC Financial Assurance 3:
Name: CARTA
Address: 3805 SEIBERLING RD
City,State,Zip: CHARLESTON, SC 29418
Owner Name: CHARLESTON AREA REGIONAL TRANSPORTATION AUTHORITY
Owner Address: 1362 MCMILLAN AVE STE 100
Owner City: NORTH CHARLESTON
Owner State: SC
Owner Zip: 29405
Mechanism: Self Insurance 280.101
Date Expired: 2/1/2009
Bill: 0

AQ241 **PETRO-PANTRY INC** **EDR Hist Auto** **1020261110**
South **5148 N RHETT AVE** **N/A**
< 1/8 **CHARLESTON, SC 29406**
0.091 mi.
482 ft. **Site 4 of 4 in cluster AQ**

Actual: EDR Hist Auto
5 ft.

Focus Map: Year: Name: Type:
5 1992 PETRO-PANTRY INC Gasoline Service Stations, NEC
1993 PETRO-PANTRY INC Gasoline Service Stations, NEC
1994 PETRO-PANTRY INC Gasoline Service Stations, NEC
1995 PETRO-PANTRY INC Gasoline Service Stations, NEC
1996 PETRO-PANTRY INC Gasoline Service Stations, NEC

---

242 **STILL WILLIAM R** **EDR Hist Auto** **1020826322**
SSW **5255 BRADDOCK AVE** **N/A**
< 1/8 **N CHARLESTON, SC 29406**
0.093 mi.
491 ft.

Actual: EDR Hist Auto
13 ft.

Focus Map: Year: Name: Type:
5 1985 STILL WILLIAM R Gasoline Service Stations
1986 STILL WILLIAM R Gasoline Service Stations
1987 STILL WILLIAM R Gasoline Service Stations
1988 STILL WILLIAM R Gasoline Service Stations
1989 STILL WILLIAM R Gasoline Service Stations
1990 STILL WILLIAM R Gasoline Service Stations
1991 STILL WILLIAM R Gasoline Service Stations
1992 STILL WILLIAM R Gasoline Service Stations
1993 STILL WILLIAM R Gasoline Service Stations
1994 STILL WILLIAM R Gasoline Service Stations
1995 STILL WILLIAM R Gasoline Service Stations

243
SSW
< 1/8
0.093 mi.
492 ft.

HOLOX LTD
4301 ARCO LN
CHARLESTON, SC

SC LUST **U004018010**
SC UST **N/A**

Actual:
21 ft.

Focus Map:
13

LUST:

Name:	HOLOX LTD
Address:	4301 ARCO LN
City,State,Zip:	CHARLESTON, SC 29418
Release Number:	1
Facility ID:	01671
Release Status Number:	Not reported
Substance:	PETRO
Tank Owner Company Name:	HOLOX LTD
Tank Owner Last Name:	Not reported
Tank Owner First name:	Not reported
NFA Date:	04/16/1998
Tank Owner City:	Not reported
Confirmed Date:	Not reported
Release Date:	06/02/1993
EID:	Not reported
Local Facility District:	Not reported
SCRBCA Class Number:	Not reported
Release Fin Type Code:	Not reported
Qualified:	Not reported
Release Source:	Not reported
Local Fac Last Name:	Not reported
Local Fac First Name:	Not reported
User Name:	THOMADL
Cleanup Initiated Date:	06/14/1993
Prefix:	Not reported
Total Score:	Not reported

UST:

Name:	HOLOX LTD
Address:	4301 ARCO LN
City:	CHARLESTON
Facility ID:	01671
Permit:	N 01671
Owner:	HOLOX LTD
Owner Address:	1500 INDIAN TRAIL RD STE C
Owner City, st, zip:	NORCROSS GA 30093
Owner Phone:	770-925-4640
Tank ID:	1
Status:	**Abandoned**
Capacity:	1000
Product:	Diesel fuel
Calcage:	10
Name:	HOLOX LTD
Address:	4301 ARCO LN
City:	CHARLESTON
Tank ID:	2
Status:	**Abandoned**
Capacity:	1000
Product:	Gasoline

HOLOX LTD (Continued) **U004018010**

Calcage: 10

Name: HOLOX LTD
Address: 4301 ARCO LN
City: CHARLESTON

Tank ID: 3
Status: Abandoned
Capacity: 1000
Product: Gasoline
Calcage: 10

BC244 **SIMONS BALANCING & MACHINE WKS** **RCRA-VSQG** **1004780680**
NNE **1987 ASHLEY RIVER RD** **FINDS** **SCD987593357**
< 1/8 **CHARLESTON, SC 29407** **ECHO**
0.094 mi.
498 ft. **Site 1 of 8 in cluster BC**

Actual:
19 ft.

Focus Map:
20

RCRA-VSQG:
Date form received by agency: 2002-03-27 00:00:00.0
Facility name: SIMONS BALANCING & MACHINE WKS
Facility address: 1987 ASHLEY RIVER RD
CHARLESTON, SC 29407
EPA ID: SCD987593357
Mailing address: ASHLEY RIVER RD
CHARLESTON, SC 29407
Contact: CHARLES W SIMONS
Contact address: 1987 ASHLEY RIVER RD
CHARLESTON, SC 29407
Contact country: US
Contact telephone: 803-766-3911
Contact email: Not reported
EPA Region: 04
Classification: Conditionally Exempt Small Quantity Generator
Description: Handler: generates 100 kg or less of hazardous waste per calendar month, and accumulates 1000 kg or less of hazardous waste at any time; or generates 1 kg or less of acutely hazardous waste per calendar month, and accumulates at any time: 1 kg or less of acutely hazardous waste; or 100 kg or less of any residue or contaminated soil, waste or other debris resulting from the cleanup of a spill, into or on any land or water, of acutely hazardous waste; or generates 100 kg or less of any residue or contaminated soil, waste or other debris resulting from the cleanup of a spill, into or on any land or water, of acutely hazardous waste during any calendar month, and accumulates at any time: 1 kg or less of acutely hazardous waste; or 100 kg or less of any residue or contaminated soil, waste or other debris resulting from the cleanup of a spill, into or on any land or water, of acutely hazardous waste

Owner/Operator Summary:
Owner/operator name: CHARLES W SIMONS
Owner/operator address: 1987 ASHLEY RIVER RD
CHARLESTON, SC 29407
Owner/operator country: Not reported
Owner/operator telephone: 803-766-3911
Owner/operator email: Not reported
Owner/operator fax: Not reported

SIMONS BALANCING & MACHINE WKS (Continued) **1004780680**

Owner/operator extension: Not reported
Legal status: Private
Owner/Operator Type: Owner
Owner/Op start date: Not reported
Owner/Op end date: Not reported

Handler Activities Summary:
U.S. importer of hazardous waste: No
Mixed waste (haz. and radioactive): No
Recycler of hazardous waste: No
Transporter of hazardous waste: No
Treater, storer or disposer of HW: No
Underground injection activity: No
On-site burner exemption: No
Furnace exemption: No
Used oil fuel burner: No
Used oil processor: No
User oil refiner: No
Used oil fuel marketer to burner: No
Used oil Specification marketer: No
Used oil transfer facility: No
Used oil transporter: No

Historical Generators:
Date form received by agency: 1992-08-04 00:00:00.0
Site name: SIMONS BALANCING & MACHINE WKS
Classification: Conditionally Exempt Small Quantity Generator

Hazardous Waste Summary:

. Waste code: D002
. Waste name: CORROSIVE WASTE

Violation Status: No violations found

FINDS:
Registry ID: 110002197177
Facility URL: http://ofmpub.epa.gov/enviro/fii_query_detail.disp_program_facility?p_registry_id=110002197177

Environmental Interest/Information System:
SC-EFIS (South Carolina - Environmental Facility Information System) integrates information on environmental facilities, permits, violations, enforcement actions, and compliance activities needed to support regulatory requirements and target environmental quality improvements for the water, air, solid waste, and hazardous waste program areas. The EFIS was developed by the state of South Carolina and Maine joined their system in 2004.
RCRAInfo is a national information system that supports the Resource Conservation and Recovery Act (RCRA) program through the tracking of events and activities related to facilities that generate, transport, and treat, store, or dispose of hazardous waste. RCRAInfo allows RCRA program staff to track the notification, permit, compliance, and corrective action activities required under RCRA.

Click this hyperlink while viewing on your computer to access additional FINDS: detail in the EDR Site Report.

SIMONS BALANCING & MACHINE WKS (Continued) **1004780680**

ECHO:
Envid: 1004780680
Registry ID: 110002197177
DFR URL: http://echo.epa.gov/detailed-facility-report?fid=110002197177

BC245 **BP OIL CO 46673** **SC LUST** **U003519528**
NNE **1980 ASHLEY RD** **SC UST** **N/A**
< 1/8 **CHARLESTON, SC** **SC RCR**
0.095 mi. **SC Financial Assurance**
500 ft. **Site 2 of 8 in cluster BC** **SC GWCI**

Actual:
19 ft.

Focus Map:
20

LUST:
Name: BP OIL CO 46673
Address: 1980 ASHLEY RD
City,State,Zip: CHARLESTON, SC 29407
Release Number: 1
Facility ID: 01376
Release Status Number: Not reported
Substance: PETRO
Tank Owner Company Name: BP OIL INC
Tank Owner Last Name: Not reported
Tank Owner First name: Not reported
NFA Date: 07/24/2008
Tank Owner City: Not reported
Confirmed Date: Not reported
Release Date: 01/07/1987
EID: Not reported
Local Facility District: Not reported
SCRBCA Class Number: Not reported
Release Fin Type Code: Not reported
Qualified: Not reported
Release Source: Not reported
Local Fac Last Name: Not reported
Local Fac First Name: Not reported
User Name: PADGETJP
Cleanup Initiated Date: 06/30/1987
Prefix: Not reported
Total Score: 7

LUST:
Release Date: 01/07/1987
Cleanup Complete Date: Not reported
Depth to Ground Water: 5
Ground Water Flow Direction: SE
Release Number: 1
Confirmed date: 06/30/1987
RP Name: PANTRY INC
RP Address: 1801 DOUGLAS DR
RP City: SANFORD
RP State: NC
RP Zip: 27330
SCRBCA Class Code: CLASS1C
Project Manager: PADGETT, JOEL P
Release Fin Type Code: WS

UST:

BP OIL CO 46673 (Continued) **U003519528**

Name: BP OIL CO 46673
Address: 1980 ASHLEY RD
City: CHARLESTON
Facility ID: 01376
Permit: P 01376
Owner: BP OIL INC
Owner Address: Not reported
Owner City, st, zip: ALPHARETTA GA 30004-4811
Owner Phone: 770-576-3082

Tank ID: 1
Status: **Abandoned**
Capacity: 4000
Product: Gasoline
Calcage: Not reported

Name: BP OIL CO 46673
Address: 1980 ASHLEY RD
City: CHARLESTON

Tank ID: 2
Status: **Abandoned**
Capacity: 4000
Product: Gasoline
Calcage: Not reported

Name: BP OIL CO 46673
Address: 1980 ASHLEY RD
City: CHARLESTON

Tank ID: 3
Status: **Abandoned**
Capacity: 4000
Product: Gasoline
Calcage: Not reported

Name: BP OIL CO 46673
Address: 1980 ASHLEY RD
City: CHARLESTON

Tank ID: 4
Status: **Abandoned**
Capacity: 4000
Product: Gasoline
Calcage: Not reported

Name: BP OIL CO 46673
Address: 1980 ASHLEY RD
City: CHARLESTON

Tank ID: 5
Status: **Abandoned**
Capacity: 10000
Product: Gasoline
Calcage: Not reported

Name: BP OIL CO 46673

BP OIL CO 46673 (Continued) **U003519528**

Address: 1980 ASHLEY RD
City: CHARLESTON

Tank ID: 6
Status: **Abandoned**
Capacity: 10000
Product: Gasoline
Calcage: Not reported

Name: BP OIL CO 46673
Address: 1980 ASHLEY RD
City: CHARLESTON

Tank ID: 7
Status: **Abandoned**
Capacity: 10000
Product: Gasoline
Calcage: Not reported

RCR:
Name: BP OIL CO 46673
Address: 1980 ASHLEY RD
City,State,Zip: CHARLESTON, SC 29407
Entity Responsibility: Not reported
Region: Not reported
Tax Id: 353-13-00-001
Latitude: 32.80887
Longitude: -80.02538
Tracking Number: 01376
Regulatory Program: Not reported
Reported: 01/07/87
CU-MCL: 07/24/08
Unit Type: Not reported
Unit Number/Letter: Not reported
Area/Acres: Not reported
Affected Media: Not reported
Site/Unit: Not reported
Condtions: Not reported
Associated Response/Corrective Action: Not reported
Associated Chemicals Requiring: Not reported

SC Financial Assurance 3:
Name: BP OIL CO 46673
Address: 1980 ASHLEY RD
City,State,Zip: CHARLESTON, SC 29407
Owner Name: BP OIL INC
Owner Address: Not reported
Owner City: ALPHARETTA
Owner State: GA
Owner Zip: 30004-4811
Mechanism: Environmental Insurance
Date Expired: 1/1/1999
Bill: 0

SC GWIC:
Bureau: BLWM

BP OIL CO 46673 (Continued) **U003519528**

EAP ID:	Not reported
Solid Waste Permit #:	Not reported
Bureau of Land & Waste Management File #:	Not reported
Permit Number:	01376
WPC Permit:	Not reported
Program:	DUST
Contamination:	PETRO
Petroleum Products:	True
Volatile Organic Compounds:	False
Metals:	False
Nitrates or Potential to Nitrate:	False
Pesticides & Herbicides:	False
Polychlorinated Biphenyls:	False
Base, Neutral, & Acid Extractables:	False
Phenols:	False
Radionuclides Over Max Contaminant Levels:	False
Sources Not In Other Categories:	False
Source:	UST
Underground Storage Tanks:	True
Pits, Ponds, & Lagoons:	False
Spills & Leaks:	False
Landfills:	False
Aboveground Storage Tank:	False
Spray Irrigation:	False
Single-Event Spill:	False
Unpermitted Disposal:	False
Septic Tank/Tile Field:	False
Substances Not In Other Categories:	False
Sources of Contamination Undetermined:	False
Assessment:	No
Monitoring:	No
Remediation:	Yes
Surface Impact:	No
Drinking Water Well Impact:	No
Remarks:	Site ID # 01376. RBCA Classification 1C7. Approved Monitored Natural Attenuation (MNA Awaiti.

246
WSW
< 1/8
0.095 mi.
502 ft.

WALMART SUPERCENTER 3367
4920 CENTRE POINTE DR
N CHARLESTON, SC 29406

RCRA-SQG **1007571745**
SCR000766303

Actual:
19 ft.

Focus Map:
8

RCRA-SQG:

Date form received by agency:	2019-01-22 00:00:00.0
Facility name:	WALMART SUPERCENTER 3367
Facility address:	4920 CENTRE POINTE DR N CHARLESTON, SC 29406
EPA ID:	SCR000766303
Mailing address:	PO BOX 8041 BENTONVILLE, AR 72712-8041
Contact:	CASSSIE CLARK
Contact address:	PO BOX 8041 BENTONVILLE, AR 72712-8041
Contact country:	US
Contact telephone:	479-204-6188
Contact email:	CASSIE.CLARK@WALMART.COM
EPA Region:	04

WALMART SUPERCENTER 3367 (Continued) **1007571745**

Land type: Private
Classification: Small Small Quantity Generator
Description: Handler: generates more than 100 and less than 1000 kg of hazardous waste during any calendar month and accumulates less than 6000 kg of hazardous waste at any time; or generates 100 kg or less of hazardous waste during any calendar month, and accumulates more than 1000 kg of hazardous waste at any time

Owner/Operator Summary:
Owner/operator name: WALMART STORES EAST LP
Owner/operator address: P. O. BOX 8041
BENTONVILLE, AR 72712
Owner/operator country: US
Owner/operator telephone: 479-204-0402
Owner/operator email: Not reported
Owner/operator fax: Not reported
Owner/operator extension: Not reported
Legal status: Private
Owner/Operator Type: Owner
Owner/Op start date: 2004-08-23 00:00:00.
Owner/Op end date: Not reported

Owner/operator name: WALMART STORES EAST LP
Owner/operator address: P. O. BOX 8041
BENTONVILLE, AR 72712
Owner/operator country: US
Owner/operator telephone: 479-204-0402
Owner/operator email: Not reported
Owner/operator fax: Not reported
Owner/operator extension: Not reported
Legal status: Private
Owner/Operator Type: Operator
Owner/Op start date: 2004-08-23 00:00:00.
Owner/Op end date: Not reported

Handler Activities Summary:
U.S. importer of hazardous waste: No
Mixed waste (haz. and radioactive): No
Recycler of hazardous waste: No
Transporter of hazardous waste: No
Treater, storer or disposer of HW: No
Underground injection activity: No
On-site burner exemption: No
Furnace exemption: No
Used oil fuel burner: No
Used oil processor: No
User oil refiner: No
Used oil fuel marketer to burner: No
Used oil Specification marketer: No
Used oil transfer facility: No
Used oil transporter: No

Historical Generators:
Date form received by agency: 2018-01-24 00:00:00.0
Site name: WALMART SUPERCENTER 3367
Classification: Small Quantity Generator

WALMART SUPERCENTER 3367 (Continued) **1007571745**

Date form received by agency:2017-01-30 00:00:00.0
Site name: WALMART SUPERCENTER 3367
Classification: Small Quantity Generator

Date form received by agency:2016-06-10 00:00:00.0
Site name: WALMART SUPERCENTER 3367
Classification: Conditionally Exempt Small Quantity Generator

Date form received by agency:2016-01-22 00:00:00.0
Site name: WALMART SUPERCENTER 3367
Classification: Conditionally Exempt Small Quantity Generator

Date form received by agency:2015-01-27 00:00:00.0
Site name: WALMART SUPERCENTER 3367
Classification: Small Quantity Generator

Date form received by agency:2014-01-23 00:00:00.0
Site name: WALMART SUPERCENTER 3367
Classification: Small Quantity Generator

Date form received by agency:2013-01-29 00:00:00.0
Site name: WALMART SUPERCENTER 3367
Classification: Small Quantity Generator

Date form received by agency:2012-01-31 00:00:00.0
Site name: WALMART SUPERCENTER 3367
Classification: Small Quantity Generator

Date form received by agency:2011-01-24 00:00:00.0
Site name: WALMART SUPERCENTER 3367
Classification: Small Quantity Generator

Date form received by agency:2010-11-05 00:00:00.0
Site name: WALMART SUPERCENTER 3367
Classification: Small Quantity Generator

Date form received by agency:2010-02-01 00:00:00.0
Site name: WALMART SUPERCENTER 3367
Classification: Small Quantity Generator

Date form received by agency:2008-01-30 00:00:00.0
Site name: WALMART SUPERCENTER 3367
Classification: Small Quantity Generator

Date form received by agency:2007-07-09 00:00:00.0
Site name: WALMART SUPERCENTER 3367
Classification: Small Quantity Generator

Date form received by agency:2004-08-23 00:00:00.0
Site name: WALMART SUPERCENTER 3367
Classification: Conditionally Exempt Small Quantity Generator

Hazardous Waste Summary:

. Waste code: D001
. Waste name: IGNITABLE WASTE

WALMART SUPERCENTER 3367 (Continued) **1007571745**

. Waste code: D002
. Waste name: CORROSIVE WASTE

. Waste code: D003
. Waste name: REACTIVE WASTE

. Waste code: D004
. Waste name: ARSENIC

. Waste code: D005
. Waste name: BARIUM

. Waste code: D006
. Waste name: CADMIUM

. Waste code: D007
. Waste name: CHROMIUM

. Waste code: D008
. Waste name: LEAD

. Waste code: D009
. Waste name: MERCURY

. Waste code: D010
. Waste name: SELENIUM

. Waste code: D011
. Waste name: SILVER

. Waste code: D016
. Waste name: 2,4-D (2,4-DICHLOROPHENOXYACETIC ACID)

. Waste code: D018
. Waste name: BENZENE

. Waste code: D022
. Waste name: CHLOROFORM

. Waste code: D024
. Waste name: M-CRESOL

. Waste code: D025
. Waste name: P-CRESOL

. Waste code: D026
. Waste name: CRESOL

. Waste code: D027
. Waste name: 1,4-DICHLOROBENZENE

. Waste code: D030
. Waste name: 2,4-DINITROTOLUENE

. Waste code: D035
. Waste name: METHYL ETHYL KETONE

WALMART SUPERCENTER 3367 (Continued) **1007571745**

. Waste code: D039
. Waste name: TETRACHLOROETHYLENE

. Waste code: D040
. Waste name: TRICHLORETHYLENE

. Waste code: D043
. Waste name: VINYL CHLORIDE

. Waste code: P001
. Waste name: 2H-1-BENZOPYRAN-2-ONE, 4-HYDROXY-3-(3-OXO-1-PHENYLBUTYL)-, & SALTS, WHEN PRESENT AT CONCENTRATIONS GREATER THAN 0.3% (OR) WARFARIN, & SALTS, WHEN PRESENT AT CONCENTRATIONS GREATER THAN 0.3%

. Waste code: P046
. Waste name: ALPHA,ALPHA-DIMETHYLPHENETHYLAMINE (OR) BENZENEETHANAMINE, ALPHA, ALPHA-DIMETHYL-

. Waste code: P075
. Waste name: NICOTINE, & SALTS (OR) PYRIDINE, 3-(1-METHYL-2-PYRROLIDINYL)-,(S)-, & SALTS

. Waste code: U002
. Waste name: 2-PROPANONE (I) (OR) ACETONE (I)

. Waste code: U034
. Waste name: ACETALDEHYDE, TRICHLORO- (OR) CHLORAL

. Waste code: U035
. Waste name: BENZENEBUTANOIC ACID, 4-[BIS(2-CHLOROETHYL)AMINO]- (OR) CHLORAMBUCIL

. Waste code: U058
. Waste name: 2H-1,3,2-OXAZAPHOSPHORIN-2-AMINE, N,N-BIS(2-CHLOROETHYL)TETRAHYDRO-, 2-OXIDE (OR) CYCLOPHOSPHAMIDE

. Waste code: U072
. Waste name: BENZENE, 1,4-DICHLORO- (OR) P-DICHLOROBENZENE

. Waste code: U080
. Waste name: METHANE, DICHLORO- (OR) METHYLENE CHLORIDE

. Waste code: U089
. Waste name: DIETHYLSTILBESTEROL (OR) PHENOL, 4,4'-(1,2-DIETHYL-1,2-ETHENEDIYL)BIS, (E)-

. Waste code: U122
. Waste name: FORMALDEHYDE

. Waste code: U129
. Waste name: CYCLOHEXANE, 1,2,3,4,5,6-HEXACHLORO-, (1ALPHA, 2ALPHA, 3BETA, 4ALPHA, 5ALPHA, 6BETA)- (OR) LINDANE

. Waste code: U132
. Waste name: HEXACHLOROPHENE (OR) PHENOL, 2,2'-METHYLENEBIS[3,4,6-TRICHLORO-

. Waste code: U134
. Waste name: HYDROFLUORIC ACID (C,T) (OR) HYDROGEN FLUORIDE (C,T)

WALMART SUPERCENTER 3367 (Continued) **1007571745**

. Waste code: U150
. Waste name: L-PHENYLALANINE, 4-[BIS(2-CHLOROETHYL)AMINO]- (OR) MELPHALAN

. Waste code: U154
. Waste name: METHANOL (I) (OR) METHYL ALCOHOL (I)

. Waste code: U159
. Waste name: 2-BUTANONE (I,T) (OR) METHYL ETHYL KETONE (MEK) (I,T)

. Waste code: U165
. Waste name: NAPHTHALENE

. Waste code: U182
. Waste name: 1,3,5-TRIOXANE, 2,4,6-TRIMETHYL- (OR) PARALDEHYDE

. Waste code: U188
. Waste name: PHENOL

. Waste code: U200
. Waste name: RESERPINE (OR) YOHIMBAN-16-CARBOXYLIC ACID, 11,17-DIMETHOXY-18-[(3,4,5-TRIMETHOXYBENZOYL)OXY]-, METHYL ESTER, (3BETA, 16BETA, 17ALPHA, 18BETA, 20ALPHA)-

. Waste code: U205
. Waste name: SELENIUM SULFIDE (OR) SELENIUM SULFIDE SES2 (R,T)

. Waste code: U210
. Waste name: ETHENE, TETRACHLORO- (OR) TETRACHLOROETHYLENE

. Waste code: U240
. Waste name: 2,4-D, SALTS & ESTERS (OR) ACETIC ACID, (2,4-DICHLOROPHENOXY)-, SALTS & ESTERS (OR) DICHLOROPHENOXYACETIC ACID 2,4-D

. Waste code: U249
. Waste name: ZINC PHOSPHIDE ZN3P2, WHEN PRESENT AT CONCENTRATIONS OF 10% OR LESS

. Waste code: U279
. Waste name: CARBARYL (OR) 1-NAPHTHALENOL, METHYLCARBAMATE

. Waste code: U409
. Waste name: CARBAMIC ACID, [1,2-PHENYLENEBIS (IMINOCARBONOTHIOYL)]BIS-, DIMETHYL ESTER (OR) THIOPHANATE-METHYL

. Waste code: U411
. Waste name: PHENOL, 2-(1-METHYLETHOXY)-, METHYLCARBAMATE (OR) PROPOXUR

Violation Status: No violations found

BD247 **MOTOR CONVOY INC** **SC UST** **U004254632**
WSW **2440 REMOUNT RD** **N/A**
< 1/8 **NORTH CHARLESTON, SC**
0.096 mi.
508 ft. **Site 1 of 2 in cluster BD**

Actual:
61 ft.

Focus Map:
4

UST:
Name: MOTOR CONVOY INC
Address: 2440 REMOUNT RD
City: NORTH CHARLESTON
Facility ID: 01648

MOTOR CONVOY INC (Continued) **U004254632**

Permit:	N 01648
Owner:	CHARLESTON CITY OF
Owner Address:	262 & 264 MEETING ST
Owner City, st, zip:	CHARLESTON SC 29402-0304
Owner Phone:	843-724-7154
Tank ID:	Not reported
Status:	**Not reported**
Capacity:	Not reported
Product:	Not reported
Calcage:	Not reported

BD248 **MOTOR CONVOY** **SC LUST U003525875**
WSW **2440 REMOUNT RD** **SC UST N/A**
< 1/8 **CHARLESTON, SC** **SC Financial Assurance**
0.096 mi.
508 ft. **Site 2 of 2 in cluster BD**

Actual:
61 ft.

Focus Map:
4

LUST:

Name:	MOTOR CONVOY
Address:	2440 REMOUNT RD
City,State,Zip:	CHARLESTON, SC 29418
Release Number:	1
Facility ID:	14361
Release Status Number:	1
Substance:	PETRO
Tank Owner Company Name:	CHARLESTON CITY OF
Tank Owner Last Name:	CHARLESTON CITY OF
Tank Owner First name:	Not reported
NFA Date:	06/09/2003
Tank Owner City:	CHARLESTON
Confirmed Date:	07/14/1992
Release Date:	12/31/1991
EID:	1779329
Local Facility District:	Charleston EQC Office
SCRBCA Class Number:	3BF
Release Fin Type Code:	WS
Qualified:	Y
Release Source:	UST
Local Fac Last Name:	MOTOR CONVOY
Local Fac First Name:	Not reported
User Name:	MAXWELSR
Cleanup Initiated Date:	07/14/1992
Prefix:	N
Total Score:	1

LUST:

Release Date:	12/31/1991
Cleanup Complete Date:	05/23/2003
Depth to Ground Water:	2.98
Ground Water Flow Direction:	S
Release Number:	1
Confirmed date:	07/14/1992
RP Name:	CHARLESTON CITY OF GARAGE
RP Address:	1950 MILFORD ST
RP City:	CHARLESTON
RP State:	SC
RP Zip:	29405

MOTOR CONVOY (Continued) **U003525875**

SCRBCA Class Code: CLASS3BF
Project Manager: MAXWELL, STEPHEN R
Release Fin Type Code: WS

UST:
Name: MOTOR CONVOY
Address: 2440 REMOUNT RD
City: CHARLESTON
Facility ID: 14361
Permit: N 14361
Owner: CHARLESTON CITY OF
Owner Address: 262 & 264 MEETING ST
Owner City, st, zip: CHARLESTON SC 29402-0304
Owner Phone: 843-724-7154

Tank ID: 1
Status: **Abandoned**
Capacity: 8000
Product: Gasoline
Calcage: 20

Name: MOTOR CONVOY
Address: 2440 REMOUNT RD
City: CHARLESTON

Tank ID: 2
Status: **Abandoned**
Capacity: 8000
Product: Gasoline
Calcage: 20

SC Financial Assurance 3:
Name: MOTOR CONVOY
Address: 2440 REMOUNT RD
City,State,Zip: CHARLESTON, SC 29418
Owner Name: CHARLESTON CITY OF
Owner Address: 262 & 264 MEETING ST
Owner City: CHARLESTON
Owner State: SC
Owner Zip: 29402-0304
Mechanism: LG Self Insurance
Date Expired: Not reported
Bill: 0

BA249 **CIRCLE K 2705123** **SC LUST** **U004017679**
SSW **3855 W MONTAGUE AVE** **SC UST** **N/A**
< 1/8 **NORTH CHARLESTON, SC** **SC Financial Assurance**
0.100 mi.
527 ft. **Site 2 of 5 in cluster BA**

Actual:
38 ft.

Focus Map:
12

LUST:
Name: CIRCLE K 2705123
Address: 3855 W MONTAGUE AVE
City,State,Zip: NORTH CHARLESTO, SC 29418
Release Number: 1
Facility ID: 01484

CIRCLE K 2705123 (Continued) **U004017679**

Release Status Number:	Not reported
Substance:	PETRO
Tank Owner Company Name:	CIRCLE K STORES INC
Tank Owner Last Name:	Not reported
Tank Owner First name:	Not reported
NFA Date:	04/19/2002
Tank Owner City:	Not reported
Confirmed Date:	Not reported
Release Date:	11/28/1989
EID:	Not reported
Local Facility District:	Not reported
SCRBCA Class Number:	Not reported
Release Fin Type Code:	Not reported
Qualified:	Not reported
Release Source:	Not reported
Local Fac Last Name:	Not reported
Local Fac First Name:	Not reported
User Name:	MAXWELSR
Cleanup Initiated Date:	11/28/1989
Prefix:	Not reported
Total Score:	5

LUST:

Release Date:	11/28/1989
Cleanup Complete Date:	04/19/2002
Depth to Ground Water:	5
Ground Water Flow Direction:	SE
Release Number:	1
Confirmed date:	11/28/1989
RP Name:	TOSCO MARKETING COMPANY
RP Address:	5650 BRECKENRIDGE PKWY STE 300
RP City:	TAMPA
RP State:	FL
RP Zip:	33610
SCRBCA Class Code:	CLASS3BF
Project Manager:	MAXWELL, STEPHEN R
Release Fin Type Code:	QNW

UST:

Name:	CIRCLE K 2705123
Address:	3855 W MONTAGUE AVE
City:	NORTH CHARLESTON
Facility ID:	01484
Permit:	P 01484
Owner:	CIRCLE K STORES INC
Owner Address:	1100 SITUS CT
Owner City, st, zip:	RALEIGH NC 27606
Owner Phone:	800-476-7574
Tank ID:	1
Status:	**Currently in Use**
Capacity:	10000
Product:	Gasoline RUL
Calcage:	0
Name:	CIRCLE K 2705123

CIRCLE K 2705123 (Continued) **U004017679**

Address: 3855 W MONTAGUE AVE
City: NORTH CHARLESTON

Tank ID: 10
Status: **Abandoned**
Capacity: 1000
Product: Gasoline
Calcage: Not reported

Name: CIRCLE K 2705123
Address: 3855 W MONTAGUE AVE
City: NORTH CHARLESTON

Tank ID: 11
Status: **Abandoned**
Capacity: 1000
Product: Waste oil, burnt oil, used oil
Calcage: Not reported

Name: CIRCLE K 2705123
Address: 3855 W MONTAGUE AVE
City: NORTH CHARLESTON

Tank ID: 2
Status: **Currently in Use**
Capacity: 10000
Product: Gasoline Plus
Calcage: 0

Name: CIRCLE K 2705123
Address: 3855 W MONTAGUE AVE
City: NORTH CHARLESTON

Tank ID: 3
Status: **Currently in Use**
Capacity: 10000
Product: Gasoline Super/Prem
Calcage: 0

Name: CIRCLE K 2705123
Address: 3855 W MONTAGUE AVE
City: NORTH CHARLESTON

Tank ID: 4
Status: **Abandoned**
Capacity: 12000
Product: Gasoline
Calcage: Not reported

Name: CIRCLE K 2705123
Address: 3855 W MONTAGUE AVE
City: NORTH CHARLESTON

Tank ID: 5
Status: **Abandoned**
Capacity: 12000
Product: Gasoline

CIRCLE K 2705123 (Continued) **U004017679**

Calcage: Not reported

Name: CIRCLE K 2705123
Address: 3855 W MONTAGUE AVE
City: NORTH CHARLESTON

Tank ID: 6
Status: **Abandoned**
Capacity: 12000
Product: Gasoline
Calcage: Not reported

Name: CIRCLE K 2705123
Address: 3855 W MONTAGUE AVE
City: NORTH CHARLESTON

Tank ID: 7
Status: **Abandoned**
Capacity: 12000
Product: Diesel fuel
Calcage: Not reported

Name: CIRCLE K 2705123
Address: 3855 W MONTAGUE AVE
City: NORTH CHARLESTON

Tank ID: 8
Status: **Abandoned**
Capacity: 3000
Product: Kerosene
Calcage: Not reported

Name: CIRCLE K 2705123
Address: 3855 W MONTAGUE AVE
City: NORTH CHARLESTON

Tank ID: 9
Status: **Abandoned**
Capacity: 4000
Product: Diesel fuel
Calcage: Not reported

SC Financial Assurance 3:
Name: CIRCLE K 2705123
Address: 3855 W MONTAGUE AVE
City,State,Zip: NORTH CHARLESTON, SC 29418
Owner Name: CIRCLE K STORES INC
Owner Address: 1100 SITUS CT
Owner City: RALEIGH
Owner State: NC
Owner Zip: 27606
Mechanism: Guarantee
Date Expired: 1/30/2020
Bill: 3

BA250 **DORCHESTER CONVIENCE** **EDR Hist Auto** **1020893081**
SSW **3855 MONTAGUE AVE** **N/A**
< 1/8 **N CHARLESTON, SC 29418**
0.100 mi.
527 ft. **Site 3 of 5 in cluster BA**

Actual: EDR Hist Auto
38 ft.

Focus Map:
12

Year:	Name:	Type:
1987	DORCHESTER CONVIENCE	Grocery Stores
1988	DORCHESTER CONVIENCE	Grocery Stores
1994	BP EXPLORATION & OIL INC	Gasoline Service Stations
1995	BP EXPLORATION & OIL INC	Gasoline Service Stations
1996	BP EXPLORATION & OIL INC	Gasoline Service Stations
1997	BP EXPLORATION & OIL INC	Gasoline Service Stations
1998	BP EXPLORATION & OIL INC	Gasoline Service Stations
1999	BP EXPLORATION & OIL INC	Gasoline Service Stations
2000	BP EXPLORATION & OIL INC	Gasoline Service Stations
2001	B P EXPLORATION & OIL INC	Gasoline Service Stations
2002	B P EXPLORATION & OIL INC	Gasoline Service Stations
2003	B P EXPLORATION & OIL INC	Gasoline Service Stations, NEC
2004	B P EXPLORATION & OIL INC	Gasoline Service Stations, NEC
2005	B P EXPLORATION & OIL INC	Convenience Stores
2006	BP PRODUCTS NORTH AMERICA INC	Convenience Stores
2007	BP PRODUCTS NORTH AMERICA INC	Convenience Stores
2008	BP PRODUCTS NORTH AMERICA INC	Convenience Stores
2009	BP PRODUCTS NORTH AMERICA INC	Convenience Stores
2010	BP PRODUCTS NORTH AMERICA INC	Convenience Stores

BE251 **CHARLESTON CO. SCHOOL DISTRICT** **SC AST** **A100267810**
ENE **3999 BRIDGE VIEW DR** **N/A**
< 1/8 **CHARLESTON, SC**
0.104 mi.
547 ft. **Site 1 of 2 in cluster BE**

Actual: AST:
13 ft.

Focus Map:
16

Facility ID:	1686
District:	Trident
Mailing Addr:	Not reported
Mailing City,St,Zip:	Charleston, SC 29405-
Facility Manager:	Keith Brown
Manager Phone:	8465661962
Facility office location:	3999 Bridge View Dr
Facility phone number:	8435661962
Facility manager Ext:	Not reported
Tank A-How many of size < 250 glns:	2
Tank B-How many of size 250-1000 glns:	1
Tank C-How many of size 1001-2000 glns:	1
Tank D-How many of size 2001-10000 glns:	1
Tank E-How many of size 10001-42000 glns:	0
Tank F-How many of size 42001-250000 glns:	0
Tank G-How many of size 250001-1000000 glns:	0
Tank H-How many of size 10000001-4000000 glns:	0
Tank I-How many of size >4000000 glns:	0
Total site capacity 661-2,000 glns:	False
Total site capacity 2001-10,000 glns:	False
Total site capacity 10,001-42,000 glns:	True
Total site capacity 42,001-100,000 glns:	False
Total site capacity 100,001-250,000 glns:	False
Total site capacity 250,001-1,000,000 glns:	False

CHARLESTON CO. SCHOOL DISTRICT (Continued) **A100267810**

Total site capacity 1,000,001-5,000,000 glns:	False
Total site capacity 5,000,0001-10,000,000 glns:	False
Total site capacity >10,000,000 glns:	False
Actual storage amount in gallons:	11500.00000
NAICS code:	47.00000
Is this a registered terminal facility?:	False
If not, does it need to be registered?:	False
Earthen containment:	False
Asphalt containment:	False
Liner:	False
Concrete floor and walls:	False
Concrete walls, earth floor:	False
Block walls, concrete floor:	False
Block walls, earthen floor:	False
Double wall tank:	False
Does containment need repair?:	False
GPS unit make/model:	Trimble XRS
GPS mode uncorrected,Radio beacon,Satellite corrected:	Sat - DGPS
Lat/Long:	32 50 31.97 -80 00 50.18
Date data was collected:	08/01/02
Comments:	total - estimate

BE252 **CHARLESTON COUNTY SCHOOL DISTRICT** **RCRA-VSQG** **1007114556**
ENE **3999 BRIDGE VIEW DR** **SCD008231755**
< 1/8 **CHARLESTON, SC 29405**
0.104 mi.
547 ft. **Site 2 of 2 in cluster BE**

Actual:
13 ft.

Focus Map:
16

RCRA-VSQG:

Date form received by agency:	2002-04-05 00:00:00.0
Facility name:	CHARLESTON COUNTY SCHOOL DISTRICT
Facility address:	3999 BRIDGE VIEW DR CHARLESTON, SC 29405
EPA ID:	SCD008231755
Mailing address:	BRIDGE VIEW DR CHARLESTON, SC 29405
Contact:	ERIC COOK
Contact address:	3999 BRIDGE VIEW DR CHARLESTON, SC 29405
Contact country:	US
Contact telephone:	843-566-8118
Contact email:	Not reported
EPA Region:	04
Classification:	Conditionally Exempt Small Quantity Generator
Description:	Handler: generates 100 kg or less of hazardous waste per calendar month, and accumulates 1000 kg or less of hazardous waste at any time; or generates 1 kg or less of acutely hazardous waste per calendar month, and accumulates at any time: 1 kg or less of acutely hazardous waste; or 100 kg or less of any residue or contaminated soil, waste or other debris resulting from the cleanup of a spill, into or on any land or water, of acutely hazardous waste; or generates 100 kg or less of any residue or contaminated soil, waste or other debris resulting from the cleanup of a spill, into or on any land or water, of acutely hazardous waste during any calendar month, and accumulates at any time: 1 kg or less of acutely hazardous waste; or 100 kg or less of any residue or contaminated soil, waste or other debris resulting from the cleanup of a spill, into or on any land or water, of acutely hazardous waste

CHARLESTON COUNTY SCHOOL DISTRICT (Continued) **1007114556**

Owner/Operator Summary:
Owner/operator name: CHARLESTON COUNTY SCHOOL DISTRICT
Owner/operator address: 3999 BRIDGE VIEW DR
CHARLESTON, SC 29405
Owner/operator country: Not reported
Owner/operator telephone: 843-566-8118
Owner/operator email: Not reported
Owner/operator fax: Not reported
Owner/operator extension: Not reported
Legal status: Private
Owner/Operator Type: Owner
Owner/Op start date: Not reported
Owner/Op end date: Not reported

Owner/operator name: OPERNAME
Owner/operator address: OPERSTREET
OPERCITY, WY 99999
Owner/operator country: Not reported
Owner/operator telephone: 404-555-1212
Owner/operator email: Not reported
Owner/operator fax: Not reported
Owner/operator extension: Not reported
Legal status: County
Owner/Operator Type: Operator
Owner/Op start date: Not reported
Owner/Op end date: Not reported

Handler Activities Summary:
U.S. importer of hazardous waste: No
Mixed waste (haz. and radioactive): No
Recycler of hazardous waste: No
Transporter of hazardous waste: No
Treater, storer or disposer of HW: No
Underground injection activity: No
On-site burner exemption: No
Furnace exemption: No
Used oil fuel burner: No
Used oil processor: No
User oil refiner: No
Used oil fuel marketer to burner: No
Used oil Specification marketer: No
Used oil transfer facility: No
Used oil transporter: No

Historical Generators:
Date form received by agency: 2002-03-04 00:00:00.0
Site name: CHARLESTON COUNTY SCHOOL DISTRICT
Classification: Conditionally Exempt Small Quantity Generator

Date form received by agency: 1998-11-02 00:00:00.0
Site name: CHARLESTON COUNTY SCHOOL DISTRICT
Classification: Conditionally Exempt Small Quantity Generator

Hazardous Waste Summary:

CHARLESTON COUNTY SCHOOL DISTRICT (Continued) **1007114556**

. Waste code: D001
. Waste name: IGNITABLE WASTE

. Waste code: D002
. Waste name: CORROSIVE WASTE

. Waste code: D003
. Waste name: REACTIVE WASTE

Violation Status: No violations found

BF253 **WORLD TRANSMISSION CO** **EDR Hist Auto** **1020222191**
SSE **5023 RIVERS AVE** **N/A**
< 1/8 **CHARLESTON, SC 29406**
0.104 mi.
548 ft. **Site 1 of 3 in cluster BF**

Actual: EDR Hist Auto
25 ft.

Focus Map:
8

Year:	Name:	Type:
1991	BUDGET TRANSMISSIONS	Automotive Transmission Repair Shops
1992	BUDGET TRANSMISSIONS	Automotive Transmission Repair Shops
1993	BUDGET TRANSMISSIONS	Automotive Transmission Repair Shops
1994	BUDGET TRANSMISSIONS	Automotive Transmission Repair Shops
1994	WORLD TRANSMISSION CO	Automotive Transmission Repair Shops
1995	BUDGET TRANSMISSIONS	Automotive Transmission Repair Shops
1995	WORLD TRANSMISSION CO	Automotive Transmission Repair Shops

---

BF254 **WORLD TRANSMISSION** **RCRA NonGen / NLR** **1000278435**
SSE **5023 RIVERS AVENUE** **SCD981755085**
< 1/8 **NORTH CHARLESTON, SC 29418**
0.104 mi.
548 ft. **Site 2 of 3 in cluster BF**

Actual: RCRA NonGen / NLR:
25 ft.
Date form received by agency: 1998-11-02 00:00:00.0

Focus Map:
8

Facility name: WORLD TRANSMISSION
Facility address: 5023 RIVERS AVENUE
NORTH CHARLESTON, SC 29418
EPA ID: SCD981755085
Mailing address: RIVERS AVENUE
NORTH CHARLESTON, SC 29418
Contact: DAVID KINLAW
Contact address: 5023 RIVERS AVENUE
NORTH CHARLESTON, SC 29418
Contact country: US
Contact telephone: 803-744-0800
Contact email: Not reported
EPA Region: 04
Classification: Non-Generator
Description: Handler: Non-Generators do not presently generate hazardous waste

Owner/Operator Summary:
Owner/operator name: OPERNAME
Owner/operator address: OPERSTREET
OPERCITY, WY 99999
Owner/operator country: Not reported

WORLD TRANSMISSION (Continued) **1000278435**

Owner/operator telephone: 404-555-1212
Owner/operator email: Not reported
Owner/operator fax: Not reported
Owner/operator extension: Not reported
Legal status: Private
Owner/Operator Type: Operator
Owner/Op start date: Not reported
Owner/Op end date: Not reported

Owner/operator name: NEW COMPANY INC OF CHARLESTON
Owner/operator address: OWNERSTREET
OWNERCITY, WY 99999
Owner/operator country: Not reported
Owner/operator telephone: 404-555-1212
Owner/operator email: Not reported
Owner/operator fax: Not reported
Owner/operator extension: Not reported
Legal status: Private
Owner/Operator Type: Owner
Owner/Op start date: Not reported
Owner/Op end date: Not reported

Handler Activities Summary:
U.S. importer of hazardous waste: No
Mixed waste (haz. and radioactive): No
Recycler of hazardous waste: No
Transporter of hazardous waste: No
Treater, storer or disposer of HW: No
Underground injection activity: No
On-site burner exemption: No
Furnace exemption: No
Used oil fuel burner: No
Used oil processor: No
User oil refiner: No
Used oil fuel marketer to burner: No
Used oil Specification marketer: No
Used oil transfer facility: No
Used oil transporter: No

Hazardous Waste Summary:

. Waste code: D000
. Waste name: Not Defined

. Waste code: D001
. Waste name: IGNITABLE WASTE

. Waste code: F002
. Waste name: THE FOLLOWING SPENT HALOGENATED SOLVENTS: TETRACHLOROETHYLENE, METHYLENE CHLORIDE, TRICHLOROETHYLENE, 1,1,1-TRICHLOROETHANE, CHLOROBENZENE, 1,1,2-TRICHLORO-1,2,2-TRIFLUOROETHANE, ORTHO-DICHLOROBENZENE, TRICHLOROFLUOROMETHANE, AND 1,1,2, TRICHLOROETHANE; ALL SPENT SOLVENT MIXTURES/BLENDS CONTAINING, BEFORE USE, A TOTAL OF TEN PERCENT OR MORE (BY VOLUME) OF ONE OR MORE OF THE ABOVE HALOGENATED SOLVENTS OR THOSE SOLVENTS LISTED IN F001, F004, AND F005; AND STILL BOTTOMS FROM THE RECOVERY OF THESE SPENT SOLVENTS AND

WORLD TRANSMISSION (Continued) **1000278435**

SPENT SOLVENT MIXTURES.

. Waste code: F004
. Waste name: THE FOLLOWING SPENT NONHALOGENATED SOLVENTS: CRESOLS, CRESYLIC ACID, AND NITROBENZENE; AND THE STILL BOTTOMS FROM THE RECOVERY OF THESE SOLVENTS; ALL SPENT SOLVENT MIXTURES/BLENDS CONTAINING, BEFORE USE, A TOTAL OF TEN PERCENT OR MORE (BY VOLUME) OF ONE OR MORE OF THE ABOVE NONHALOGENATED SOLVENTS OR THOSE SOLVENTS LISTED IN F001, F002, AND F005; AND STILL BOTTOMS FROM THE RECOVERY OF THESE SPENT SOLVENTS AND SPENT SOLVENT MIXTURES.

Violation Status: No violations found

---

255 WNW < 1/8 0.104 mi. 550 ft. **HARRY'S PAINT & BODY SHOP** **RCRA NonGen / NLR** **1004780560**
4929 DORCHESTER ROAD **SCD987583036**
N CHARLESTON, SC 29418

Actual: 42 ft.

Focus Map: 12

RCRA NonGen / NLR:
Date form received by agency: 2008-10-29 00:00:00.0
Facility name: HARRY'S PAINT & BODY SHOP
Facility address: 4929 DORCHESTER ROAD
N CHARLESTON, SC 29418
EPA ID: SCD987583036
Mailing address: DORCHESTER ROAD
N CHARLESTON, SC 29418
Contact: HARRY LANE
Contact address: 4929 DORCHESTER ROAD
N CHARLESTON, SC 29418
Contact country: US
Contact telephone: 803-552-4157
Contact email: Not reported
EPA Region: 04
Classification: Non-Generator
Description: Handler: Non-Generators do not presently generate hazardous waste

Owner/Operator Summary:
Owner/operator name: HARRY LANE
Owner/operator address: 4929 DORCHESTER ROAD
N CHARLESTON, SC 29418
Owner/operator country: US
Owner/operator telephone: 803-552-4157
Owner/operator email: Not reported
Owner/operator fax: Not reported
Owner/operator extension: Not reported
Legal status: Private
Owner/Operator Type: Operator
Owner/Op start date: Not reported
Owner/Op end date: Not reported

Owner/operator name: HARRY LANE
Owner/operator address: 4929 DORCHESTER ROAD
N CHARLESTON, SC 29418
Owner/operator country: Not reported
Owner/operator telephone: 803-552-4157
Owner/operator email: Not reported
Owner/operator fax: Not reported

HARRY'S PAINT & BODY SHOP (Continued) **1004780560**

Owner/operator extension: Not reported
Legal status: Private
Owner/Operator Type: Owner
Owner/Op start date: Not reported
Owner/Op end date: Not reported

Handler Activities Summary:
U.S. importer of hazardous waste: No
Mixed waste (haz. and radioactive): No
Recycler of hazardous waste: No
Transporter of hazardous waste: No
Treater, storer or disposer of HW: No
Underground injection activity: No
On-site burner exemption: No
Furnace exemption: No
Used oil fuel burner: No
Used oil processor: No
User oil refiner: No
Used oil fuel marketer to burner: No
Used oil Specification marketer: No
Used oil transfer facility: No
Used oil transporter: No

Historical Generators:
Date form received by agency: 2002-03-27 00:00:00.0
Site name: HARRY'S PAINT & BODY SHOP
Classification: Small Quantity Generator

Date form received by agency: 1991-09-30 00:00:00.0
Site name: HARRY'S PAINT & BODY SHOP
Classification: Conditionally Exempt Small Quantity Generator

Hazardous Waste Summary:

. Waste code: F003
. Waste name: THE FOLLOWING SPENT NONHALOGENATED SOLVENTS: XYLENE, ACETONE, ETHYL ACETATE, ETHYL BENZENE, ETHYL ETHER, METHYL ISOBUTYL KETONE, N-BUTYL ALCOHOL, CYCLOHEXANONE, AND METHANOL; ALL SPENT SOLVENT MIXTURES/BLENDS CONTAINING, BEFORE USE, ONLY THE ABOVE SPENT NONHALOGENATED SOLVENTS; AND ALL SPENT SOLVENT MIXTURES/BLENDS CONTAINING, BEFORE USE, ONE OR MORE OF THE ABOVE NONHALOGENATED SOLVENTS, AND A TOTAL OF TEN PERCENT OR MORE (BY VOLUME) OF ONE OR MORE OF THOSE SOLVENTS LISTED IN F001, F002, F004, AND F005; AND STILL BOTTOMS FROM THE RECOVERY OF THESE SPENT SOLVENTS AND SPENT SOLVENT MIXTURES.

. Waste code: F005
. Waste name: THE FOLLOWING SPENT NONHALOGENATED SOLVENTS: TOLUENE, METHYL ETHYL KETONE, CARBON DISULFIDE, ISOBUTANOL, PYRIDINE, BENZENE, 2-ETHOXYETHANOL, AND 2-NITROPROPANE; ALL SPENT SOLVENT MIXTURES/BLENDS CONTAINING, BEFORE USE, A TOTAL OF TEN PERCENT OR MORE (BY VOLUME) OF ONE OR MORE OF THE ABOVE NONHALOGENATED SOLVENTS OR THOSE SOLVENTS LISTED IN F001, F002, OR F004; AND STILL BOTTOMS FROM THE RECOVERY OF THESE SPENT SOLVENTS AND SPENT SOLVENT MIXTURES.

Violation Status: No violations found

BG256 **AAMCO TRANSMISSIONS** **EDR Hist Auto** **1020461741**
ENE **2132 AAMCO WAY** **N/A**
< 1/8 **CHARLESTON, SC 29406**
0.107 mi.
567 ft. **Site 1 of 3 in cluster BG**

Actual: EDR Hist Auto
51 ft.

Focus Map:
4

Year:	Name:	Type:
2002	AAMCO TRANSMISSIONS	Automotive Transmission Repair Shops
2003	AAMCO TRANSMISSIONS	Automotive Transmission Repair Shops
2004	AAMCO TRANSMISSIONS	Automotive Transmission Repair Shops
2005	AAMCO TRANSMISSIONS	Automotive Transmission Repair Shops
2006	AAMCO TRANSMISSIONS	Automotive Transmission Repair Shops
2007	AAMCO TRANSMISSIONS	Automotive Transmission Repair Shops
2008	AAMCO TRANSMISSIONS	Automotive Transmission Repair Shops
2009	AAMCO TRANSMISSIONS	Automotive Transmission Repair Shops
2010	AAMCO TRANSMISSIONS	Automotive Transmission Repair Shops
2011	AAMCO TRANSMISSIONS	Automotive Transmission Repair Shops
2012	AAMCO TRANSMISSIONS	Automotive Transmission Repair Shops

---

BC257 **KINGS VALET** **RCRA-VSQG** **1004780247**
NE **1970 EAST ASHLEY RIVER ROAD** **SCD982108037**
< 1/8 **CHARLESTON, SC 29407**
0.109 mi.
574 ft. **Site 3 of 8 in cluster BC**

Actual: RCRA-VSQG:
19 ft.

Focus Map:
20

Date form received by agency:	1997-06-20 00:00:00.0
Facility name:	KINGS VALET
Facility address:	1970 EAST ASHLEY RIVER ROAD CHARLESTON, SC 29407
EPA ID:	SCD982108037
Mailing address:	EAST ASHLEY RIVER ROAD CHARLESTON, SC 29407
Contact:	BUI MINHCHAU
Contact address:	EAST ASHLEY RIVER ROAD CHARLESTON, SC 29407
Contact country:	US
Contact telephone:	803-556-6183
Contact email:	Not reported
EPA Region:	04
Classification:	Conditionally Exempt Small Quantity Generator
Description:	Handler: generates 100 kg or less of hazardous waste per calendar month, and accumulates 1000 kg or less of hazardous waste at any time; or generates 1 kg or less of acutely hazardous waste per calendar month, and accumulates at any time: 1 kg or less of acutely hazardous waste; or 100 kg or less of any residue or contaminated soil, waste or other debris resulting from the cleanup of a spill, into or on any land or water, of acutely hazardous waste; or generates 100 kg or less of any residue or contaminated soil, waste or other debris resulting from the cleanup of a spill, into or on any land or water, of acutely hazardous waste during any calendar month, and accumulates at any time: 1 kg or less of acutely hazardous waste; or 100 kg or less of any residue or contaminated soil, waste or other debris resulting from the cleanup of a spill, into or on any land or water, of acutely hazardous waste

Owner/Operator Summary:

KINGS VALET (Continued) **1004780247**

Owner/operator name: OPERNAME
Owner/operator address: OPERSTREET
OPERCITY, WY 99999
Owner/operator country: Not reported
Owner/operator telephone: 404-555-1212
Owner/operator email: Not reported
Owner/operator fax: Not reported
Owner/operator extension: Not reported
Legal status: Private
Owner/Operator Type: Operator
Owner/Op start date: Not reported
Owner/Op end date: Not reported

Owner/operator name: DEAN BUI
Owner/operator address: 63 SORRENTO BLVD
HANAHAN, SC 29406
Owner/operator country: Not reported
Owner/operator telephone: 803-572-0999
Owner/operator email: Not reported
Owner/operator fax: Not reported
Owner/operator extension: Not reported
Legal status: Private
Owner/Operator Type: Owner
Owner/Op start date: Not reported
Owner/Op end date: Not reported

Handler Activities Summary:
U.S. importer of hazardous waste: No
Mixed waste (haz. and radioactive): No
Recycler of hazardous waste: No
Transporter of hazardous waste: No
Treater, storer or disposer of HW: No
Underground injection activity: No
On-site burner exemption: No
Furnace exemption: No
Used oil fuel burner: No
Used oil processor: No
User oil refiner: No
Used oil fuel marketer to burner: No
Used oil Specification marketer: No
Used oil transfer facility: No
Used oil transporter: No

Hazardous Waste Summary:

. Waste code: F002
. Waste name: THE FOLLOWING SPENT HALOGENATED SOLVENTS: TETRACHLOROETHYLENE, METHYLENE CHLORIDE, TRICHLOROETHYLENE, 1,1,1-TRICHLOROETHANE, CHLOROBENZENE, 1,1,2-TRICHLORO-1,2,2-TRIFLUOROETHANE, ORTHO-DICHLOROBENZENE, TRICHLOROFLUOROMETHANE, AND 1,1,2, TRICHLOROETHANE; ALL SPENT SOLVENT MIXTURES/BLENDS CONTAINING, BEFORE USE, A TOTAL OF TEN PERCENT OR MORE (BY VOLUME) OF ONE OR MORE OF THE ABOVE HALOGENATED SOLVENTS OR THOSE SOLVENTS LISTED IN F001, F004, AND F005; AND STILL BOTTOMS FROM THE RECOVERY OF THESE SPENT SOLVENTS AND SPENT SOLVENT MIXTURES.

KINGS VALET (Continued) **1004780247**

Violation Status: No violations found

BC258 **KINGS VALET** **EDR Hist Cleaner** **1020020427**
NE **1970 ASHLEY RIVER RD** **N/A**
< 1/8 **CHARLESTON, SC 29407**
0.109 mi.
574 ft. **Site 4 of 8 in cluster BC**

Actual: EDR Hist Cleaner
19 ft.

Focus Map: Year: Name: Type:
20 1994 ONE HOUR MARTINIZING Drycleaning Plants, Except Rugs, NEC

BC259 **CLUB LATINO ARCO IRIS** **EDR Hist Auto** **1020373145**
NE **1970 ASHLEY RIVER RD** **N/A**
< 1/8 **CHARLESTON, SC 29407**
0.109 mi.
574 ft. **Site 5 of 8 in cluster BC**

Actual: EDR Hist Auto
19 ft.

Focus Map: Year: Name: Type:
20 2010 CLUB LATINO ARCO IRIS Gasoline Service Stations, NEC

BC260 **KINGS VALET CLEANERS** **SC SHWS** **S105621384**
NE **1970 ASHLEY RIVER RD** **SC DRYCLEANERS** **N/A**
< 1/8 **CHARLESTON, SC 29417**
0.109 mi.
574 ft. **Site 6 of 8 in cluster BC**

Actual: SHWS:
19 ft.
Name: KINGS VALET CLEANERS
Focus Map: Address: 1970 ASHLEY RIVER RD
20 City,State,Zip: CHARLESTON, SC 29417
EPA ID: SCDRY0053168

Drycleaners:
BLWM Number: 53168
Rank: N
Priority Group Explanation: N

BA261 **FIRESTONE** **SC UST** **U004017480**
WSW **3824 MONTAGUE AVE** **N/A**
< 1/8 **NORTH CHARLESTON, SC**
0.109 mi.
578 ft. **Site 4 of 5 in cluster BA**

Actual: UST:
36 ft.
Name: FIRESTONE
Focus Map: Address: 3824 MONTAGUE AVE
12 City: NORTH CHARLESTON
Facility ID: 01320
Permit: N 01320
Owner: FIRESTONE TIRE & RUBBER CO

FIRESTONE (Continued) **U004017480**

Owner Address: PO BOX 81073 AMF
Owner City, st, zip: CLEVELAND OH 44181-0073
Owner Phone: Not reported

Tank ID: 1
Status: **Abandoned**
Capacity: 280
Product: Waste oil, burnt oil, used oil
Calcage: Not reported

BA262 **AUTOBAHN IMPORT SPECIALISTS** **EDR Hist Auto** **1021597969**
WSW **3824 W MONTAGUE AVE** **N/A**
< 1/8 **CHARLESTON, SC 29418**
0.109 mi.
578 ft. **Site 5 of 5 in cluster BA**

Actual: EDR Hist Auto
36 ft.

Focus Map:
12

Year:	Name:	Type:
1987	AUTOBAHN IMPRTED AUTO SPCALIST	General Automotive Repair Shops
1988	AUTOBAHN IMPORT SPECIALISTS	General Automotive Repair Shops
1989	AUTOBAHN IMPORT SPECIALISTS	General Automotive Repair Shops
1990	AUTOBAHN IMPORT SPECIALISTS	General Automotive Repair Shops
1991	AUTOBAHN IMPORT SPECIALISTS	General Automotive Repair Shops
1992	AUTOBAHN IMPORT SPECIALISTS	General Automotive Repair Shops
1993	AUTOBAHN IMPORT SPECIALISTS	General Automotive Repair Shops
1994	AUTOBAHN IMPORT SPECIALISTS	General Automotive Repair Shops
1995	AUTOBAHN IMPORT SPECIALISTS	General Automotive Repair Shops
1996	AUTOBAHN IMPORT SPECIALISTS	General Automotive Repair Shops
1997	AUTOBAHN IMPORT SPECIALISTS	General Automotive Repair Shops
1998	AUTOBAHN IMPORT SPECIALISTS	General Automotive Repair Shops
1999	AUTOBAHN IMPORT SPECIALISTS	General Automotive Repair Shops
2001	ASHLEY RIVER TRANSM NOT INC	Automotive Transmission Repair Shops
2002	ASHLEY RIVER TRANSMISSION	Automotive Transmission Repair Shops
2003	B & J AUTO DIAGNOSTICS	General Automotive Repair Shops
2004	A & AUTO SERVICE	General Automotive Repair Shops
2005	A & AUTO SERVICE	General Automotive Repair Shops
2006	A & AUTO SERVICE	General Automotive Repair Shops
2007	A & AUTO SERVICE	General Automotive Repair Shops
2008	A & AUTO SERVICE	General Automotive Repair Shops
2009	A & AUTO SERVICE	General Automotive Repair Shops
2010	A & AUTO SERVICE	General Automotive Repair Shops
2011	A+ AUTO SERVICE LLC	General Automotive Repair Shops
2012	A+ AUTO SERVICE LLC	General Automotive Repair Shops
2013	A+ AUTO SERVICE LLC	General Automotive Repair Shops
2014	A+ AUTO SERVICE LLC	General Automotive Repair Shops

263
NE
< 1/8
0.110 mi.
579 ft.

SEALOFLEX INC
2516 OSCAR JOHNSON DR
CHARLESTON, SC 29418

RCRA-SQG **1006817791**
SC MANIFEST **SCR000764571**

Actual:
41 ft.

Focus Map:
12

RCRA-SQG:

Date form received by agency:	2016-01-06 00:00:00.0
Facility name:	SEALOFLEX INC
Facility address:	2516 OSCAR JOHNSON DR CHARLESTON, SC 29418
EPA ID:	SCR000764571
Mailing address:	OSCAR JOHNSON DR CHARLESTON, SC 29405
Contact:	MATTHEW SARSFIELD
Contact address:	OSCAR JOHNSON DR CHARLESTON, SC 29405
Contact country:	US
Contact telephone:	843-266-8617
Contact email:	MATT.SARSFIELD@ICOPAL.COM
EPA Region:	04
Land type:	Private
Classification:	Small Small Quantity Generator
Description:	Handler: generates more than 100 and less than 1000 kg of hazardous waste during any calendar month and accumulates less than 6000 kg of hazardous waste at any time; or generates 100 kg or less of hazardous waste during any calendar month, and accumulates more than 1000 kg of hazardous waste at any time

Owner/Operator Summary:

Owner/operator name:	SEAL O FLEX
Owner/operator address:	OSCAR JOHNSON DR CHARLESTON, SC 29418
Owner/operator country:	Not reported
Owner/operator telephone:	843-554-6466
Owner/operator email:	Not reported
Owner/operator fax:	Not reported
Owner/operator extension:	Not reported
Legal status:	Private
Owner/Operator Type:	Operator
Owner/Op start date:	2003-06-16 00:00:00.
Owner/Op end date:	Not reported

Owner/operator name:	ROOFING HOLDING INC
Owner/operator address:	CENTERVILLE RD STE 400 WILMINGTON, DE 19808
Owner/operator country:	US
Owner/operator telephone:	Not reported
Owner/operator email:	Not reported
Owner/operator fax:	Not reported
Owner/operator extension:	Not reported
Legal status:	Private
Owner/Operator Type:	Owner
Owner/Op start date:	2104-01-21 00:00:00.
Owner/Op end date:	Not reported

Handler Activities Summary:
U.S. importer of hazardous waste: No

SEALOFLEX INC (Continued) **1006817791**

Mixed waste (haz. and radioactive): No
Recycler of hazardous waste: No
Transporter of hazardous waste: No
Treater, storer or disposer of HW: No
Underground injection activity: No
On-site burner exemption: No
Furnace exemption: No
Used oil fuel burner: No
Used oil processor: No
User oil refiner: No
Used oil fuel marketer to burner: No
Used oil Specification marketer: No
Used oil transfer facility: No
Used oil transporter: No

Historical Generators:

Date form received by agency: 2016-01-01 00:00:00.0
Site name: SEAL O FLEX
Classification: Small Quantity Generator

Date form received by agency: 2015-12-15 00:00:00.0
Site name: SEALOFLEX INC
Classification: Large Quantity Generator

Date form received by agency: 2015-04-02 00:00:00.0
Site name: SEALOFLEX INC
Classification: Small Quantity Generator

Date form received by agency: 2014-01-27 00:00:00.0
Site name: SEALOFLEX INC
Classification: Small Quantity Generator

Date form received by agency: 2013-01-08 00:00:00.0
Site name: SEALOFLEX INC
Classification: Small Quantity Generator

Date form received by agency: 2011-02-04 00:00:00.0
Site name: SEALOFLEX INC
Classification: Small Quantity Generator

Date form received by agency: 2010-03-12 00:00:00.0
Site name: SEALOFLEX INC
Classification: Small Quantity Generator

Date form received by agency: 2007-11-30 00:00:00.0
Site name: SEAL O FLEX
Classification: Small Quantity Generator

Date form received by agency: 2003-06-16 00:00:00.0
Site name: SEAL O FLEX
Classification: Small Quantity Generator

Hazardous Waste Summary:

. Waste code: D001
. Waste name: IGNITABLE WASTE

SEALOFLEX INC (Continued) **1006817791**

Biennial Reports:

Last Biennial Reporting Year: 2017

Annual Waste Handled:

Waste code:	D001
Waste name:	IGNITABLE HAZARDOUS WASTES ARE THOSE WASTES WHICH HAVE A FLASHPOINT OF LESS THAN 140 DEGREES FAHRENHEIT AS DETERMINED BY A PENSKY-MARTENS CLOSED CUP FLASH POINT TESTER. ANOTHER METHOD OF DETERMINING THE FLASH POINT OF A WASTE IS TO REVIEW THE MATERIAL SAFETY DATA SHEET, WHICH CAN BE OBTAINED FROM THE MANUFACTURER OR DISTRIBUTOR OF THE MATERIAL. LACQUER THINNER IS AN EXAMPLE OF A COMMONLY USED SOLVENT WHICH WOULD BE CONSIDERED AS IGNITABLE HAZARDOUS WASTE.
Amount (Lbs):	4015

Violation Status: No violations found

MANIFEST:

EPAID:	SCR000764571
Name:	SEAL O FLEX
Address:	2516 OSCAR JOHNSON DR
City,State,Zip:	CHARLESTON, SC 29418
District:	Charleston EQC Office
Quarter:	4
Year:	2015
Record Type:	G
No Waste Ind:	N
Index Number:	1
Waste Code 1:	D001
Waste Type 1:	Ignitable Liquids based on 261.21(a)(1)?Low TOC Nonwastewater Subcategory (containing 1% to <10% TOC)
Waste Code 2:	Not reported
Waste Type 2:	Not reported
Waste Code 3:	Not reported
Waste Type 3:	Not reported
Waste Code 4:	Not reported
Waste Type 4:	Not reported
Waste Code 5:	Not reported
Waste Type 5:	Not reported
Manifest Number:	Not reported
Waste Descrption:	NAPHTHA AND OLD PRODUCT
SIC Code:	Not reported
NAICS Code:	Not reported
Source Code:	G11
Amount:	2695
Handling Code:	Not reported
Handling Description:	Not reported
Shipped Date:	Not reported
TSD ID:	Not reported
TSD Name:	Not reported
Transporter ID:	Not reported
Transporter Name:	Not reported

EPAID:	SCR000764571
Name:	SEAL O FLEX
Address:	2516 OSCAR JOHNSON DR
City,State,Zip:	CHARLESTON, SC 29418

SEALOFLEX INC (Continued) **1006817791**

District:	Charleston EQC Office
Quarter:	4
Year:	2015
Record Type:	G
No Waste Ind:	N
Index Number:	2
Waste Code 1:	D001
Waste Type 1:	Ignitable Liquids based on 261.21(a)(1)?Low TOC Nonwastewater Subcategory (containing 1% to <10% TOC)
Waste Code 2:	Not reported
Waste Type 2:	Not reported
Waste Code 3:	Not reported
Waste Type 3:	Not reported
Waste Code 4:	Not reported
Waste Type 4:	Not reported
Waste Code 5:	Not reported
Waste Type 5:	Not reported
Manifest Number:	Not reported
Waste Descrption:	ISOPROPYL CLEANER
SIC Code:	Not reported
NAICS Code:	Not reported
Source Code:	G13
Amount:	1320
Handling Code:	Not reported
Handling Description:	Not reported
Shipped Date:	Not reported
TSD ID:	Not reported
TSD Name:	Not reported
Transporter ID:	Not reported
Transporter Name:	Not reported
EPAID:	SCR000764571
Name:	SEAL O FLEX
Address:	2516 OSCAR JOHNSON DR
City,State,Zip:	CHARLESTON, SC 29418
District:	Charleston EQC Office
Quarter:	4
Year:	2015
Record Type:	O
No Waste Ind:	N
Index Number:	1
Waste Code 1:	D001
Waste Type 1:	Ignitable Liquids based on 261.21(a)(1)?Low TOC Nonwastewater Subcategory (containing 1% to <10% TOC)
Waste Code 2:	Not reported
Waste Type 2:	Not reported
Waste Code 3:	Not reported
Waste Type 3:	Not reported
Waste Code 4:	Not reported
Waste Type 4:	Not reported
Waste Code 5:	Not reported
Waste Type 5:	Not reported
Manifest Number:	009266986JJK
Waste Descrption:	NAPHTHA AND OLD PRODUCT
SIC Code:	Not reported
NAICS Code:	Not reported
Source Code:	G11

SEALOFLEX INC (Continued) **1006817791**

Amount:	2695
Handling Code:	Not reported
Handling Description:	Not reported
Shipped Date:	12/9/2015
TSD ID:	ALD070513767
TSD Name:	M & M CHEMICAL CO
Transporter ID:	Not reported
Transporter Name:	Not reported
EPAID:	SCR000764571
Name:	SEAL O FLEX
Address:	2516 OSCAR JOHNSON DR
City,State,Zip:	CHARLESTON, SC 29418
District:	Charleston EQC Office
Quarter:	4
Year:	2015
Record Type:	O
No Waste Ind:	N
Index Number:	2
Waste Code 1:	D001
Waste Type 1:	Ignitable Liquids based on 261.21(a)(1)?Low TOC Nonwastewater Subcategory (containing 1% to <10% TOC)
Waste Code 2:	Not reported
Waste Type 2:	Not reported
Waste Code 3:	Not reported
Waste Type 3:	Not reported
Waste Code 4:	Not reported
Waste Type 4:	Not reported
Waste Code 5:	Not reported
Waste Type 5:	Not reported
Manifest Number:	011986860JJK
Waste Descrption:	ISOPROPYL CLEANER
SIC Code:	Not reported
NAICS Code:	Not reported
Source Code:	G13
Amount:	1320
Handling Code:	Not reported
Handling Description:	Not reported
Shipped Date:	12/9/2015
TSD ID:	ALD981020894
TSD Name:	FISHER INDUSTRIAL
Transporter ID:	Not reported
Transporter Name:	Not reported
EPAID:	SCR000764571
Name:	SEAL O FLEX
Address:	2516 OSCAR JOHNSON DR
City,State,Zip:	CHARLESTON, SC 29418
District:	Charleston EQC Office
Quarter:	4
Year:	2015
Record Type:	T
No Waste Ind:	N
Index Number:	Not reported
Waste Code 1:	Not reported
Waste Type 1:	Not reported
Waste Code 2:	Not reported

SEALOFLEX INC (Continued) **1006817791**

Waste Type 2:	Not reported
Waste Code 3:	Not reported
Waste Type 3:	Not reported
Waste Code 4:	Not reported
Waste Type 4:	Not reported
Waste Code 5:	Not reported
Waste Type 5:	Not reported
Manifest Number:	Not reported
Waste Descrption:	Not reported
SIC Code:	Not reported
NAICS Code:	Not reported
Source Code:	Not reported
Amount:	Not reported
Handling Code:	Not reported
Handling Description:	Not reported
Shipped Date:	Not reported
TSD ID:	Not reported
TSD Name:	Not reported
Transporter ID:	TNR000005439
Transporter Name:	SPECTRA ENVIRONMENTAL GROUP
EPAID:	SCR000764571
Name:	SEAL O FLEX
Address:	2516 OSCAR JOHNSON DR
City,State,Zip:	CHARLESTON, SC 29418
District:	Charleston EQC Office
Quarter:	4
Year:	2015
Record Type:	S
No Waste Ind:	Not reported
Index Number:	1
Waste Code 1:	D001
Waste Type 1:	Ignitable Liquids based on 261.21(a)(1)?Low TOC Nonwastewater Subcategory (containing 1% to <10% TOC)
Waste Code 2:	Not reported
Waste Type 2:	Not reported
Waste Code 3:	Not reported
Waste Type 3:	Not reported
Waste Code 4:	Not reported
Waste Type 4:	Not reported
Waste Code 5:	Not reported
Waste Type 5:	Not reported
Manifest Number:	Not reported
Waste Descrption:	NAPHTHA AND OLD PRODUCT
SIC Code:	Not reported
NAICS Code:	Not reported
Source Code:	G11
Amount:	2695
Handling Code:	H141
Handling Description:	Storage, bulking, and/or transfer off site - no treatment/recovery (H010-H129), fuel blending (H061), or disposal (H131-H135) at this site
Shipped Date:	Not reported
TSD ID:	Not reported
TSD Name:	Not reported
Transporter ID:	Not reported
Transporter Name:	Not reported

SEALOFLEX INC (Continued) **1006817791**

EPAID:	SCR000764571
Name:	SEAL O FLEX
Address:	2516 OSCAR JOHNSON DR
City,State,Zip:	CHARLESTON, SC 29418
District:	Charleston EQC Office
Quarter:	4
Year:	2015
Record Type:	S
No Waste Ind:	Not reported
Index Number:	2
Waste Code 1:	D001
Waste Type 1:	Ignitable Liquids based on 261.21(a)(1)?Low TOC Nonwastewater Subcategory (containing 1% to <10% TOC)
Waste Code 2:	Not reported
Waste Type 2:	Not reported
Waste Code 3:	Not reported
Waste Type 3:	Not reported
Waste Code 4:	Not reported
Waste Type 4:	Not reported
Waste Code 5:	Not reported
Waste Type 5:	Not reported
Manifest Number:	Not reported
Waste Descrption:	ISOPROPYL CLEANER
SIC Code:	Not reported
NAICS Code:	Not reported
Source Code:	G13
Amount:	1320
Handling Code:	H141
Handling Description:	Storage, bulking, and/or transfer off site - no treatment/recovery (H010-H129), fuel blending (H061), or disposal (H131-H135) at this site
Shipped Date:	Not reported
TSD ID:	Not reported
TSD Name:	Not reported
Transporter ID:	Not reported
Transporter Name:	Not reported

BH264 **COSTCO GASOLINE 360** **SC UST** **U003754933**
WSW **3050 ASHLEY TOWN CENTRE DR** **SC Financial Assurance** **N/A**
< 1/8 **CHARLESTON, SC**
0.110 mi.
582 ft. **Site 1 of 2 in cluster BH**

Actual:
17 ft.

Focus Map:
22

UST:

Name:	COSTCO GASOLINE 360
Address:	3050 ASHLEY TOWN CENTRE DR
City:	CHARLESTON
Facility ID:	18628
Permit:	P 18628
Owner:	COSTCO WHOLESALE CORPORATION
Owner Address:	999 LAKE DR
Owner City, st, zip:	ISSAQUAH WA 98027
Owner Phone:	425-313-8545
Tank ID:	1
Status:	**Currently in Use**
Capacity:	20000
Product:	Gasoline RUL

COSTCO GASOLINE 360 (Continued) **U003754933**

Calcage: 0

Name: COSTCO GASOLINE 360
Address: 3050 ASHLEY TOWN CENTRE DR
City: CHARLESTON

Tank ID: 2
Status: **Currently in Use**
Capacity: 20000
Product: Gasoline Plus
Calcage: 0

Name: COSTCO GASOLINE 360
Address: 3050 ASHLEY TOWN CENTRE DR
City: CHARLESTON

Tank ID: 3
Status: **Currently in Use**
Capacity: 20000
Product: Gasoline Super/Prem
Calcage: 0

Name: COSTCO GASOLINE 360
Address: 3050 ASHLEY TOWN CENTRE DR
City: CHARLESTON

Tank ID: 4
Status: **Currently in Use**
Capacity: 1500
Product: Petroleum additive
Calcage: 0

SC Financial Assurance 3:
Name: COSTCO GASOLINE 360
Address: 3050 ASHLEY TOWN CENTRE DR
City,State,Zip: CHARLESTON, SC 29414-5664
Owner Name: COSTCO WHOLESALE CORPORATION
Owner Address: 999 LAKE DR
Owner City: ISSAQUAH
Owner State: WA
Owner Zip: 98027
Mechanism: Environmental Insurance
Date Expired: 7/1/2021
Bill: 4

BH265 **COSTCO WHOLESALE 360** **RCRA-SQG** **1004781231**
WSW **3050 ASHLEY TOWN CENTRE DR** **SC MANIFEST** **SCR000761346**
< 1/8 **CHARLESTON, SC 29414**
0.110 mi.
582 ft. **Site 2 of 2 in cluster BH**

Actual:
17 ft.

Focus Map:
22

RCRA-SQG:
Date form received by agency: 2019-01-07 00:00:00.0
Facility name: COSTCO WHOLESALE 360
Facility address: 3050 ASHLEY TOWN CENTRE DR
CHARLESTON, SC 29414-5664
EPA ID: SCR000761346

COSTCO WHOLESALE 360 (Continued) **1004781231**

Mailing address:	3207 GREY HAWK CT STE 200 CARLSBAD, CA 92010
Contact:	BEVERLY LAUERMAN
Contact address:	LAKE DR ISSAQUAH, WA 98027
Contact country:	US
Contact telephone:	425-313-2916
Contact email:	Not reported
EPA Region:	04
Land type:	Private
Classification:	Small Small Quantity Generator
Description:	Handler: generates more than 100 and less than 1000 kg of hazardous waste during any calendar month and accumulates less than 6000 kg of hazardous waste at any time; or generates 100 kg or less of hazardous waste during any calendar month, and accumulates more than 1000 kg of hazardous waste at any time

Owner/Operator Summary:

Owner/operator name:	COSTCO WHOLESALE CORP
Owner/operator address:	999 LAKE DR ISSAQUAH, WA 98027
Owner/operator country:	US
Owner/operator telephone:	Not reported
Owner/operator email:	Not reported
Owner/operator fax:	Not reported
Owner/operator extension:	Not reported
Legal status:	Private
Owner/Operator Type:	Owner
Owner/Op start date:	2009-12-31 00:00:00.
Owner/Op end date:	Not reported

Owner/operator name:	COSTCO WHOLESALE CORPORATION
Owner/operator address:	999 LAKE DR ISSAQUAH, WA 98027
Owner/operator country:	US
Owner/operator telephone:	Not reported
Owner/operator email:	Not reported
Owner/operator fax:	Not reported
Owner/operator extension:	Not reported
Legal status:	Private
Owner/Operator Type:	Operator
Owner/Op start date:	2009-12-31 00:00:00.
Owner/Op end date:	Not reported

Handler Activities Summary:

U.S. importer of hazardous waste:	No
Mixed waste (haz. and radioactive):	No
Recycler of hazardous waste:	No
Transporter of hazardous waste:	No
Treater, storer or disposer of HW:	No
Underground injection activity:	No
On-site burner exemption:	No
Furnace exemption:	No
Used oil fuel burner:	No
Used oil processor:	No
User oil refiner:	No

COSTCO WHOLESALE 360 (Continued) **1004781231**

Used oil fuel marketer to burner: No
Used oil Specification marketer: No
Used oil transfer facility: No
Used oil transporter: No

Historical Generators:

Date form received by agency: 2017-01-01 00:00:00.0
Site name: COSTCO WHOLESALE 360
Classification: Large Quantity Generator

Date form received by agency: 2016-01-01 00:00:00.0
Site name: COSTCO WHOLESALE 360
Classification: Large Quantity Generator

Date form received by agency: 2014-02-24 00:00:00.0
Site name: COSTCO WHOLESALE 360
Classification: Large Quantity Generator

Date form received by agency: 2002-06-17 00:00:00.0
Site name: COSTCO WHOLESALE 360
Classification: Conditionally Exempt Small Quantity Generator

Date form received by agency: 2002-03-04 00:00:00.0
Site name: COSTCO WHOLESALE 360
Classification: Conditionally Exempt Small Quantity Generator

Date form received by agency: 2001-01-22 00:00:00.0
Site name: COSTCO WHOLESALE 360
Classification: Small Quantity Generator

Hazardous Waste Summary:

. Waste code: D001
. Waste name: IGNITABLE WASTE

. Waste code: D002
. Waste name: CORROSIVE WASTE

. Waste code: D009
. Waste name: MERCURY

. Waste code: D010
. Waste name: SELENIUM

. Waste code: D011
. Waste name: SILVER

. Waste code: D016
. Waste name: 2,4-D (2,4-DICHLOROPHENOXYACETIC ACID)

. Waste code: D018
. Waste name: BENZENE

. Waste code: D039
. Waste name: TETRACHLOROETHYLENE

COSTCO WHOLESALE 360 (Continued) **1004781231**

. Waste code: F003
. Waste name: THE FOLLOWING SPENT NONHALOGENATED SOLVENTS: XYLENE, ACETONE, ETHYL ACETATE, ETHYL BENZENE, ETHYL ETHER, METHYL ISOBUTYL KETONE, N-BUTYL ALCOHOL, CYCLOHEXANONE, AND METHANOL; ALL SPENT SOLVENT MIXTURES/BLENDS CONTAINING, BEFORE USE, ONLY THE ABOVE SPENT NONHALOGENATED SOLVENTS; AND ALL SPENT SOLVENT MIXTURES/BLENDS CONTAINING, BEFORE USE, ONE OR MORE OF THE ABOVE NONHALOGENATED SOLVENTS, AND A TOTAL OF TEN PERCENT OR MORE (BY VOLUME) OF ONE OR MORE OF THOSE SOLVENTS LISTED IN F001, F002, F004, AND F005; AND STILL BOTTOMS FROM THE RECOVERY OF THESE SPENT SOLVENTS AND SPENT SOLVENT MIXTURES.

. Waste code: P001
. Waste name: 2H-1-BENZOPYRAN-2-ONE, 4-HYDROXY-3-(3-OXO-1-PHENYLBUTYL)-, & SALTS, WHEN PRESENT AT CONCENTRATIONS GREATER THAN 0.3% (OR) WARFARIN, & SALTS, WHEN PRESENT AT CONCENTRATIONS GREATER THAN 0.3%

. Waste code: P075
. Waste name: NICOTINE, & SALTS (OR) PYRIDINE, 3-(1-METHYL-2-PYRROLIDINYL)-,(S)-, & SALTS

. Waste code: U034
. Waste name: ACETALDEHYDE, TRICHLORO- (OR) CHLORAL

Biennial Reports:

Last Biennial Reporting Year: 2017

Annual Waste Handled:

Waste code: D001
Waste name: IGNITABLE HAZARDOUS WASTES ARE THOSE WASTES WHICH HAVE A FLASHPOINT OF LESS THAN 140 DEGREES FAHRENHEIT AS DETERMINED BY A PENSKY-MARTENS CLOSED CUP FLASH POINT TESTER. ANOTHER METHOD OF DETERMINING THE FLASH POINT OF A WASTE IS TO REVIEW THE MATERIAL SAFETY DATA SHEET, WHICH CAN BE OBTAINED FROM THE MANUFACTURER OR DISTRIBUTOR OF THE MATERIAL. LACQUER THINNER IS AN EXAMPLE OF A COMMONLY USED SOLVENT WHICH WOULD BE CONSIDERED AS IGNITABLE HAZARDOUS WASTE.
Amount (Lbs): 1931

Waste code: D002
Waste name: A WASTE WHICH HAS A PH OF LESS THAN 2 OR GREATER THAN 12.5 IS CONSIDERED TO BE A CORROSIVE HAZARDOUS WASTE. SODIUM HYDROXIDE, A CAUSTIC SOLUTION WITH A HIGH PH, IS OFTEN USED BY INDUSTRIES TO CLEAN OR DEGREASE PARTS. HYDROCHLORIC ACID, A SOLUTION WITH A LOW PH, IS USED BY MANY INDUSTRIES TO CLEAN METAL PARTS PRIOR TO PAINTING. WHEN THESE CAUSTIC OR ACID SOLUTIONS BECOME CONTAMINATED AND MUST BE DISPOSED, THE WASTE WOULD BE A CORROSIVE HAZARDOUS WASTE.
Amount (Lbs): 71

Waste code: P001
Waste name: 2H-1-BENZOPYRAN-2-ONE, 4-HYDROXY-3-(3-OXO-1-PHENYLBUTYL)-, & SALTS, WHEN PRESENT AT CONCENTRATIONS GREATER THAN 0.3%
Amount (Lbs): 15

Waste code: P075
Waste name: NICOTINE, & SALTS
Amount (Lbs): 11

COSTCO WHOLESALE 360 (Continued) **1004781231**

Violation Status: No violations found

MANIFEST:

EPAID:	SCR000761346
Name:	COSTCO WHOLESALE 360
Address:	3050 ASHLEY TOWN CENTRE DR
City,State,Zip:	CHARLESTON, SC 29414-5664
District:	Charleston EQC Office
Quarter:	3
Year:	2015
Record Type:	G
No Waste Ind:	N
Index Number:	2
Waste Code 1:	D001
Waste Type 1:	Ignitable Liquids based on 261.21(a)(1)?Low TOC Nonwastewater Subcategory (containing 1% to <10% TOC)
Waste Code 2:	Not reported
Waste Type 2:	Not reported
Waste Code 3:	Not reported
Waste Type 3:	Not reported
Waste Code 4:	Not reported
Waste Type 4:	Not reported
Waste Code 5:	Not reported
Waste Type 5:	Not reported
Manifest Number:	Not reported
Waste Descrption:	AEROSOLS
SIC Code:	Not reported
NAICS Code:	Not reported
Source Code:	G11
Amount:	29
Handling Code:	Not reported
Handling Description:	Not reported
Shipped Date:	Not reported
TSD ID:	Not reported
TSD Name:	Not reported
Transporter ID:	Not reported
Transporter Name:	Not reported

EPAID:	SCR000761346
Name:	COSTCO WHOLESALE 360
Address:	3050 ASHLEY TOWN CENTRE DR
City,State,Zip:	CHARLESTON, SC 29414-5664
District:	Charleston EQC Office
Quarter:	3
Year:	2015
Record Type:	G
No Waste Ind:	N
Index Number:	3
Waste Code 1:	D001
Waste Type 1:	Ignitable Liquids based on 261.21(a)(1)?Low TOC Nonwastewater Subcategory (containing 1% to <10% TOC)
Waste Code 2:	Not reported
Waste Type 2:	Not reported
Waste Code 3:	Not reported
Waste Type 3:	Not reported
Waste Code 4:	Not reported
Waste Type 4:	Not reported
Waste Code 5:	Not reported

COSTCO WHOLESALE 360 (Continued) **1004781231**

Waste Type 5:	Not reported
Manifest Number:	Not reported
Waste Descrption:	BASIC LIQUIDS CORROSIVE
SIC Code:	Not reported
NAICS Code:	Not reported
Source Code:	G11
Amount:	351
Handling Code:	Not reported
Handling Description:	Not reported
Shipped Date:	Not reported
TSD ID:	Not reported
TSD Name:	Not reported
Transporter ID:	Not reported
Transporter Name:	Not reported
EPAID:	SCR000761346
Name:	COSTCO WHOLESALE 360
Address:	3050 ASHLEY TOWN CENTRE DR
City,State,Zip:	CHARLESTON, SC 29414-5664
District:	Charleston EQC Office
Quarter:	3
Year:	2015
Record Type:	G
No Waste Ind:	N
Index Number:	5
Waste Code 1:	D001
Waste Type 1:	Ignitable Liquids based on 261.21(a)(1)?Low TOC Nonwastewater Subcategory (containing 1% to <10% TOC)
Waste Code 2:	Not reported
Waste Type 2:	Not reported
Waste Code 3:	Not reported
Waste Type 3:	Not reported
Waste Code 4:	Not reported
Waste Type 4:	Not reported
Waste Code 5:	Not reported
Waste Type 5:	Not reported
Manifest Number:	Not reported
Waste Descrption:	FLAMMABLE LIQUIDS
SIC Code:	Not reported
NAICS Code:	Not reported
Source Code:	G11
Amount:	109
Handling Code:	Not reported
Handling Description:	Not reported
Shipped Date:	Not reported
TSD ID:	Not reported
TSD Name:	Not reported
Transporter ID:	Not reported
Transporter Name:	Not reported
EPAID:	SCR000761346
Name:	COSTCO WHOLESALE 360
Address:	3050 ASHLEY TOWN CENTRE DR
City,State,Zip:	CHARLESTON, SC 29414-5664
District:	Charleston EQC Office
Quarter:	3
Year:	2015

COSTCO WHOLESALE 360 (Continued) **1004781231**

Record Type:	G
No Waste Ind:	N
Index Number:	10
Waste Code 1:	P001
Waste Type 1:	2H-1-Benzopyran-2-one, 4- hydroxy-3- (3-oxo-1- phenylbutyl)-, & salts, when present at concentrations greater than 0.3%
Waste Code 2:	Not reported
Waste Type 2:	Not reported
Waste Code 3:	Not reported
Waste Type 3:	Not reported
Waste Code 4:	Not reported
Waste Type 4:	Not reported
Waste Code 5:	Not reported
Waste Type 5:	Not reported
Manifest Number:	Not reported
Waste Descrption:	ONLY RESIDUE WT COUNTED TWD TEN STATUS
SIC Code:	Not reported
NAICS Code:	Not reported
Source Code:	G11
Amount:	1
Handling Code:	Not reported
Handling Description:	Not reported
Shipped Date:	Not reported
TSD ID:	Not reported
TSD Name:	Not reported
Transporter ID:	Not reported
Transporter Name:	Not reported
EPAID:	SCR000761346
Name:	COSTCO WHOLESALE 360
Address:	3050 ASHLEY TOWN CENTRE DR
City,State,Zip:	CHARLESTON, SC 29414-5664
District:	Charleston EQC Office
Quarter:	3
Year:	2015
Record Type:	T
No Waste Ind:	N
Index Number:	Not reported
Waste Code 1:	Not reported
Waste Type 1:	Not reported
Waste Code 2:	Not reported
Waste Type 2:	Not reported
Waste Code 3:	Not reported
Waste Type 3:	Not reported
Waste Code 4:	Not reported
Waste Type 4:	Not reported
Waste Code 5:	Not reported
Waste Type 5:	Not reported
Manifest Number:	Not reported
Waste Descrption:	Not reported
SIC Code:	Not reported
NAICS Code:	Not reported
Source Code:	Not reported
Amount:	Not reported
Handling Code:	Not reported
Handling Description:	Not reported
Shipped Date:	Not reported

COSTCO WHOLESALE 360 (Continued) **1004781231**

TSD ID:	Not reported
TSD Name:	Not reported
Transporter ID:	MNS000110924
Transporter Name:	STERICYCLE SPECIALTY WASTE SOLUTIONS INC
EPAID:	SCR000761346
Name:	COSTCO WHOLESALE 360
Address:	3050 ASHLEY TOWN CENTRE DR
City,State,Zip:	CHARLESTON, SC 29414-5664
District:	Charleston EQC Office
Quarter:	3
Year:	2015
Record Type:	T
No Waste Ind:	N
Index Number:	Not reported
Waste Code 1:	Not reported
Waste Type 1:	Not reported
Waste Code 2:	Not reported
Waste Type 2:	Not reported
Waste Code 3:	Not reported
Waste Type 3:	Not reported
Waste Code 4:	Not reported
Waste Type 4:	Not reported
Waste Code 5:	Not reported
Waste Type 5:	Not reported
Manifest Number:	Not reported
Waste Descrption:	Not reported
SIC Code:	Not reported
NAICS Code:	Not reported
Source Code:	Not reported
Amount:	Not reported
Handling Code:	Not reported
Handling Description:	Not reported
Shipped Date:	Not reported
TSD ID:	Not reported
TSD Name:	Not reported
Transporter ID:	PAD982661381
Transporter Name:	REPUBLIC ENVIRONMENTAL SYSTEMS (TRANS GP) LLC
EPAID:	SCR000761346
Name:	COSTCO WHOLESALE 360
Address:	3050 ASHLEY TOWN CENTRE DR
City,State,Zip:	CHARLESTON, SC 29414-5664
District:	Charleston EQC Office
Quarter:	3
Year:	2015
Record Type:	O
No Waste Ind:	N
Index Number:	2
Waste Code 1:	D001
Waste Type 1:	Ignitable Liquids based on 261.21(a)(1)?Low TOC Nonwastewater Subcategory (containing 1% to <10% TOC)
Waste Code 2:	Not reported
Waste Type 2:	Not reported
Waste Code 3:	Not reported
Waste Type 3:	Not reported
Waste Code 4:	Not reported

COSTCO WHOLESALE 360 (Continued) **1004781231**

Waste Type 4:	Not reported
Waste Code 5:	Not reported
Waste Type 5:	Not reported
Manifest Number:	008511545FLE
Waste Descrption:	AEROSOLS
SIC Code:	Not reported
NAICS Code:	Not reported
Source Code:	G11
Amount:	29
Handling Code:	Not reported
Handling Description:	Not reported
Shipped Date:	8/12/2015
TSD ID:	ALD094476793
TSD Name:	ALLWORTH INCORPORATED
Transporter ID:	Not reported
Transporter Name:	Not reported
EPAID:	SCR000761346
Name:	COSTCO WHOLESALE 360
Address:	3050 ASHLEY TOWN CENTRE DR
City,State,Zip:	CHARLESTON, SC 29414-5664
District:	Charleston EQC Office
Quarter:	3
Year:	2015
Record Type:	O
No Waste Ind:	N
Index Number:	3
Waste Code 1:	D001
Waste Type 1:	Ignitable Liquids based on 261.21(a)(1)?Low TOC Nonwastewater Subcategory (containing 1% to <10% TOC)
Waste Code 2:	Not reported
Waste Type 2:	Not reported
Waste Code 3:	Not reported
Waste Type 3:	Not reported
Waste Code 4:	Not reported
Waste Type 4:	Not reported
Waste Code 5:	Not reported
Waste Type 5:	Not reported
Manifest Number:	008511545FLE
Waste Descrption:	BASIC LIQUIDS CORROSIVE
SIC Code:	Not reported
NAICS Code:	Not reported
Source Code:	G11
Amount:	351
Handling Code:	Not reported
Handling Description:	Not reported
Shipped Date:	8/12/2015
TSD ID:	ALD094476793
TSD Name:	ALLWORTH INCORPORATED
Transporter ID:	Not reported
Transporter Name:	Not reported
EPAID:	SCR000761346
Name:	COSTCO WHOLESALE 360
Address:	3050 ASHLEY TOWN CENTRE DR
City,State,Zip:	CHARLESTON, SC 29414-5664
District:	Charleston EQC Office

COSTCO WHOLESALE 360 (Continued) **1004781231**

Quarter:	3
Year:	2015
Record Type:	O
No Waste Ind:	N
Index Number:	5
Waste Code 1:	D001
Waste Type 1:	Ignitable Liquids based on 261.21(a)(1)?Low TOC Nonwastewater Subcategory (containing 1% to <10% TOC)
Waste Code 2:	Not reported
Waste Type 2:	Not reported
Waste Code 3:	Not reported
Waste Type 3:	Not reported
Waste Code 4:	Not reported
Waste Type 4:	Not reported
Waste Code 5:	Not reported
Waste Type 5:	Not reported
Manifest Number:	008511545FLE
Waste Descrption:	FLAMMABLE LIQUIDS
SIC Code:	Not reported
NAICS Code:	Not reported
Source Code:	G11
Amount:	109
Handling Code:	Not reported
Handling Description:	Not reported
Shipped Date:	8/12/2015
TSD ID:	ALD094476793
TSD Name:	ALLWORTH INCORPORATED
Transporter ID:	Not reported
Transporter Name:	Not reported
EPAID:	SCR000761346
Name:	COSTCO WHOLESALE 360
Address:	3050 ASHLEY TOWN CENTRE DR
City,State,Zip:	CHARLESTON, SC 29414-5664
District:	Charleston EQC Office
Quarter:	3
Year:	2015
Record Type:	O
No Waste Ind:	N
Index Number:	10
Waste Code 1:	P001
Waste Type 1:	2H-1-Benzopyran-2-one, 4- hydroxy-3- (3-oxo-1- phenylbutyl)-, & salts, when present at concentrations greater than 0.3%
Waste Code 2:	Not reported
Waste Type 2:	Not reported
Waste Code 3:	Not reported
Waste Type 3:	Not reported
Waste Code 4:	Not reported
Waste Type 4:	Not reported
Waste Code 5:	Not reported
Waste Type 5:	Not reported
Manifest Number:	008511545FLE
Waste Descrption:	ONLY RESIDUE WT COUNTED TWD TEN STATUS
SIC Code:	Not reported
NAICS Code:	Not reported
Source Code:	G11
Amount:	1

COSTCO WHOLESALE 360 (Continued) **1004781231**

Handling Code:	Not reported
Handling Description:	Not reported
Shipped Date:	8/12/2015
TSD ID:	ALD094476793
TSD Name:	ALLWORTH INCORPORATED
Transporter ID:	Not reported
Transporter Name:	Not reported
EPAID:	SCR000761346
Name:	COSTCO WHOLESALE 360
Address:	3050 ASHLEY TOWN CENTRE DR
City,State,Zip:	CHARLESTON, SC 29414-5664
District:	Charleston EQC Office
Quarter:	3
Year:	2016
Record Type:	G
No Waste Ind:	N
Index Number:	2
Waste Code 1:	D001
Waste Type 1:	Ignitable Liquids based on 261.21(a)(1)?Low TOC Nonwastewater Subcategory (containing 1% to <10% TOC)
Waste Code 2:	Not reported
Waste Type 2:	Not reported
Waste Code 3:	Not reported
Waste Type 3:	Not reported
Waste Code 4:	Not reported
Waste Type 4:	Not reported
Waste Code 5:	Not reported
Waste Type 5:	Not reported
Manifest Number:	Not reported
Waste Descrption:	AEROSOLS
SIC Code:	Not reported
NAICS Code:	Not reported
Source Code:	G11
Amount:	86
Handling Code:	Not reported
Handling Description:	Not reported
Shipped Date:	Not reported
TSD ID:	Not reported
TSD Name:	Not reported
Transporter ID:	Not reported
Transporter Name:	Not reported

Click this hyperlink while viewing on your computer to access
194 additional SC MANIFEST: record(s) in the EDR Site Report.

AW266 **IN & OUT CAR WASH NO 2 INC** **EDR Hist Auto** **1020768415**
SSE **5502 RIVERS AVE** **N/A**
< 1/8 **CHARLESTN HTS, SC 29405**
0.111 mi.
584 ft. **Site 3 of 3 in cluster AW**

Actual: EDR Hist Auto
49 ft.

Focus Map: **4**

Year:	Name:	Type:
1971	IN & OUT CAR WASH NO 2 INC	Carwashes
1972	IN & OUT CAR WASH NO 2 INC	Carwashes
1973	IN & OUT CAR WASH NO 2 INC	Carwashes

IN & OUT CAR WASH NO 2 INC (Continued) **1020768415**

1974	IN & OUT CAR WASH NO 2 INC	Carwashes
1982	IN & OUT CAR WASH #2 INC	Carwashes
1983	IN & OUT CAR WASH #2 INC	Carwashes

BI267 **EAST COAST TRUCK LINES** **SC UST** **U004254166**
West **2456 REMOUNT RD** **N/A**
< 1/8 **NORTH CHARLESTON, SC**
0.114 mi.
600 ft. **Site 1 of 2 in cluster BI**

Actual: **65 ft.**
Focus Map: **4**

UST:

Name:	EAST COAST TRUCK LINES
Address:	2456 REMOUNT RD
City:	NORTH CHARLESTON
Facility ID:	01400
Permit:	N 01400
Owner:	CHARLESTON CITY OF
Owner Address:	262 & 264 MEETING ST
Owner City, st, zip:	CHARLESTON SC 29402-0304
Owner Phone:	843-724-7154
Tank ID:	Not reported
Status:	**Not reported**
Capacity:	Not reported
Product:	Not reported
Calcage:	Not reported

BI268 **EAST COAST TRUCK LINES** **SC LUST** **U003994005**
West **2456 REMOUNT RD** **SC UST** **N/A**
< 1/8 **NORTH CHARLESTON, SC** **SC Financial Assurance**
0.114 mi.
600 ft. **Site 2 of 2 in cluster BI**

Actual: **65 ft.**
Focus Map: **4**

LUST:

Name:	EAST COAST TRUCK LINES
Address:	2456 REMOUNT RD
City,State,Zip:	NORTH CHARLESTO, SC 29406-6139
Release Number:	1
Facility ID:	11837
Release Status Number:	Not reported
Substance:	PETRO
Tank Owner Company Name:	EAST COAST TRUCK LINES IN
Tank Owner Last Name:	EAST COAST TRUCK LINES INC
Tank Owner First name:	Not reported
NFA Date:	12/02/1998
Tank Owner City:	CHERAW
Confirmed Date:	11/12/1998
Release Date:	11/09/1998
EID:	1767503
Local Facility District:	Charleston EQC Office
SCRBCA Class Number:	Not reported
Release Fin Type Code:	UNK
Qualified:	Not reported
Release Source:	UST
Local Fac Last Name:	EAST COAST TRUCK LINES
Local Fac First Name:	Not reported

EAST COAST TRUCK LINES (Continued) **U003994005**

User Name: STEPPAK
Cleanup Initiated Date: 11/12/1998
Prefix: N
Total Score: Not reported

UST:
Name: EAST COAST TRUCK LINES
Address: 2456 REMOUNT RD
City: NORTH CHARLESTON
Facility ID: 11837
Permit: N 11837
Owner: EAST COAST TRUCK LINES INC
Owner Address: PO BOX 309
Owner City, st, zip: CHERAW SC 29520
Owner Phone: 803-799-1130

Tank ID: 1
Status: Abandoned
Capacity: 12000
Product: Diesel fuel
Calcage: 10

SC Financial Assurance 3:
Name: EAST COAST TRUCK LINES
Address: 2456 REMOUNT RD
City,State,Zip: NORTH CHARLESTON, SC 29406-6139
Owner Name: EAST COAST TRUCK LINES INC
Owner Address: PO BOX 309
Owner City: CHERAW
Owner State: SC
Owner Zip: 29520
Mechanism: None
Date Expired: Not reported
Bill: 0

BC269 **DAWG BONE INC** **EDR Hist Auto** **1021708053**
NNE **1980 ASHLEY RIVER RD** **N/A**
< 1/8 **CHARLESTON, SC 29407**
0.114 mi.
602 ft. **Site 7 of 8 in cluster BC**

Actual: EDR Hist Auto
19 ft.

Focus Map:
20

Year:	Name:	Type:
1991	DAWG BONE INC	Convenience Stores
1992	DAWG BONE INC	Convenience Stores
1993	DAWG BONE INC	Convenience Stores
1994	DAWG BONE INC	Convenience Stores
1995	DAWG BONE INC	Convenience Stores
1996	DAWG BONE INC	Convenience Stores

BC270 **BP OIL-SITE #46673** **RCRA NonGen / NLR** **1004780550**
NNE **1980 ASHLEY RIVER ROAD** **SCD987582509**
< 1/8 **CHARLESTON, SC 29407**
0.114 mi.
602 ft. **Site 8 of 8 in cluster BC**

Actual:
19 ft.

Focus Map:
20

RCRA NonGen / NLR:

Date form received by agency:	2001-08-10 00:00:00.0
Facility name:	BP OIL-SITE #46673
Facility address:	1980 ASHLEY RIVER ROAD CHARLESTON, SC 29407
EPA ID:	SCD987582509
Mailing address:	PO BOX 2179 MT PLEASANT, SC 29465
Contact:	FRANK BARCO
Contact address:	PO BOX 2179 MT PLEASANT, SC 29465
Contact country:	US
Contact telephone:	803-849-2190
Contact email:	Not reported
EPA Region:	04
Classification:	Non-Generator
Description:	Handler: Non-Generators do not presently generate hazardous waste

Owner/Operator Summary:

Owner/operator name:	BP OIL-D W MADDOX/DEALER
Owner/operator address:	200 PUBLIC SQUARE #5L CLEVELAND, OH 44114
Owner/operator country:	Not reported
Owner/operator telephone:	216-586-5398
Owner/operator email:	Not reported
Owner/operator fax:	Not reported
Owner/operator extension:	Not reported
Legal status:	Private
Owner/Operator Type:	Owner
Owner/Op start date:	Not reported
Owner/Op end date:	Not reported

Handler Activities Summary:

U.S. importer of hazardous waste:	No
Mixed waste (haz. and radioactive):	No
Recycler of hazardous waste:	No
Transporter of hazardous waste:	No
Treater, storer or disposer of HW:	No
Underground injection activity:	No
On-site burner exemption:	No
Furnace exemption:	No
Used oil fuel burner:	No
Used oil processor:	No
User oil refiner:	No
Used oil fuel marketer to burner:	No
Used oil Specification marketer:	No
Used oil transfer facility:	No
Used oil transporter:	No

Historical Generators:

Date form received by agency:	1991-07-25 00:00:00.0
Site name:	BP OIL-SITE #46673

BP OIL-SITE #46673 (Continued) **1004780550**

Classification: Conditionally Exempt Small Quantity Generator

Hazardous Waste Summary:

. Waste code: D001
. Waste name: IGNITABLE WASTE

. Waste code: D018
. Waste name: BENZENE

Violation Status: No violations found

BJ271 **ORGANON TEKNIKA CORP** **RCRA NonGen / NLR** **1000152958**
SE **2020 BRIDGE VIEW DR** **FINDS** **SCD980847669**
< 1/8 **CHARLESTON, SC 29405** **ECHO**
0.115 mi.
606 ft. **Site 1 of 2 in cluster BJ**

Actual:
15 ft.

Focus Map:
16

RCRA NonGen / NLR:
Date form received by agency: 1998-11-02 00:00:00.0
Facility name: ORGANON TEKNIKA CORP
Facility address: 2020 BRIDGE VIEW DR
CHARLESTON, SC 29405
EPA ID: SCD980847669
Mailing address: NICHOLSON LANE
KENSINGTON, MD 20895
Contact: CHERYL GARDNER
Contact address: 5516 NICHOLSON LANE
KENSINGTON, MD 20895
Contact country: US
Contact telephone: 301-258-5200
Contact email: Not reported
EPA Region: 04
Classification: Non-Generator
Description: Handler: Non-Generators do not presently generate hazardous waste

Owner/Operator Summary:
Owner/operator name: Not reported
Owner/operator address: OWNERSTREET
OWNERCITY, WY 99999
Owner/operator country: Not reported
Owner/operator telephone: 404-555-1212
Owner/operator email: Not reported
Owner/operator fax: Not reported
Owner/operator extension: Not reported
Legal status: Municipal
Owner/Operator Type: Owner
Owner/Op start date: Not reported
Owner/Op end date: Not reported

Owner/operator name: OPERNAME
Owner/operator address: OPERSTREET
OPERCITY, WY 99999
Owner/operator country: Not reported
Owner/operator telephone: 404-555-1212
Owner/operator email: Not reported
Owner/operator fax: Not reported
Owner/operator extension: Not reported

ORGANON TEKNIKA CORP (Continued) **1000152958**

Legal status: Municipal
Owner/Operator Type: Operator
Owner/Op start date: Not reported
Owner/Op end date: Not reported

Handler Activities Summary:
U.S. importer of hazardous waste: No
Mixed waste (haz. and radioactive): No
Recycler of hazardous waste: No
Transporter of hazardous waste: No
Treater, storer or disposer of HW: No
Underground injection activity: No
On-site burner exemption: No
Furnace exemption: No
Used oil fuel burner: No
Used oil processor: No
User oil refiner: No
Used oil fuel marketer to burner: No
Used oil Specification marketer: No
Used oil transfer facility: No
Used oil transporter: No

Hazardous Waste Summary:

. Waste code: D000
. Waste name: Not Defined

. Waste code: D001
. Waste name: IGNITABLE WASTE

. Waste code: D002
. Waste name: CORROSIVE WASTE

. Waste code: F001
. Waste name: THE FOLLOWING SPENT HALOGENATED SOLVENTS USED IN DEGREASING: TETRACHLOROETHYLENE, TRICHLORETHYLENE, METHYLENE CHLORIDE, 1,1,1-TRICHLOROETHANE, CARBON TETRACHLORIDE AND CHLORINATED FLUOROCARBONS; ALL SPENT SOLVENT MIXTURES/BLENDS USED IN DEGREASING CONTAINING, BEFORE USE, A TOTAL OF TEN PERCENT OR MORE (BY VOLUME) OF ONE OR MORE OF THE ABOVE HALOGENATED SOLVENTS OR THOSE SOLVENTS LISTED IN F002, F004, AND F005; AND STILL BOTTOMS FROM THE RECOVERY OF THESE SPENT SOLVENTS AND SPENT SOLVENT MIXTURES.

. Waste code: F003
. Waste name: THE FOLLOWING SPENT NONHALOGENATED SOLVENTS: XYLENE, ACETONE, ETHYL ACETATE, ETHYL BENZENE, ETHYL ETHER, METHYL ISOBUTYL KETONE, N-BUTYL ALCOHOL, CYCLOHEXANONE, AND METHANOL; ALL SPENT SOLVENT MIXTURES/BLENDS CONTAINING, BEFORE USE, ONLY THE ABOVE SPENT NONHALOGENATED SOLVENTS; AND ALL SPENT SOLVENT MIXTURES/BLENDS CONTAINING, BEFORE USE, ONE OR MORE OF THE ABOVE NONHALOGENATED SOLVENTS, AND A TOTAL OF TEN PERCENT OR MORE (BY VOLUME) OF ONE OR MORE OF THOSE SOLVENTS LISTED IN F001, F002, F004, AND F005; AND STILL BOTTOMS FROM THE RECOVERY OF THESE SPENT SOLVENTS AND SPENT SOLVENT MIXTURES.

. Waste code: U002

ORGANON TEKNIKA CORP (Continued) **1000152958**

. Waste name: 2-PROPANONE (I) (OR) ACETONE (I)

. Waste code: U080
. Waste name: METHANE, DICHLORO- (OR) METHYLENE CHLORIDE

. Waste code: U122
. Waste name: FORMALDEHYDE

. Waste code: U157
. Waste name: 3-METHYLCHOLANTHRENE (OR) BENZ[J]ACEANTHRYLENE, 1,2-DIHYDRO-3-METHYL-

. Waste code: U220
. Waste name: BENZENE, METHYL- (OR) TOLUENE

. Waste code: U239
. Waste name: BENZENE, DIMETHYL- (I,T) (OR) XYLENE (I)

Violation Status: No violations found

FINDS:
Registry ID: 110002197373
Facility URL: http://ofmpub.epa.gov/enviro/fii_query_detail.disp_program_facility?p_registry_id=110002197373

Environmental Interest/Information System:
SC-EFIS (South Carolina - Environmental Facility Information System) integrates information on environmental facilities, permits, violations, enforcement actions, and compliance activities needed to support regulatory requirements and target environmental quality improvements for the water, air, solid waste, and hazardous waste program areas. The EFIS was developed by the state of South Carolina and Maine joined their system in 2004.
RCRAInfo is a national information system that supports the Resource Conservation and Recovery Act (RCRA) program through the tracking of events and activities related to facilities that generate, transport, and treat, store, or dispose of hazardous waste. RCRAInfo allows RCRA program staff to track the notification, permit, compliance, and corrective action activities required under RCRA.

Click this hyperlink while viewing on your computer to access additional FINDS: detail in the EDR Site Report.

ECHO:
Envid: 1000152958
Registry ID: 110002197373
DFR URL: http://echo.epa.gov/detailed-facility-report?fid=110002197373

BK272 **MURRAY TILE CO INC** **SC LUST U004017901**
SSE **5439 RIVERS AVE** **SC UST N/A**
< 1/8 **NORTH CHARLESTON, SC** **SC Financial Assurance**
0.115 mi.
606 ft. **Site 1 of 2 in cluster BK**

Actual:
49 ft.

Focus Map:
4

LUST:
Name: MURRAY TILE CO INC
Address: 5439 RIVERS AVE
City,State,Zip: NORTH CHARLESTO, SC 29406-6128
Release Number: 1
Facility ID: 01601

MURRAY TILE CO INC (Continued) **U004017901**

Release Status Number:	Not reported
Substance:	PETRO
Tank Owner Company Name:	MURRAY TILE CO INC
Tank Owner Last Name:	Not reported
Tank Owner First name:	Not reported
NFA Date:	08/03/2000
Tank Owner City:	Not reported
Confirmed Date:	Not reported
Release Date:	04/28/1997
EID:	Not reported
Local Facility District:	Not reported
SCRBCA Class Number:	Not reported
Release Fin Type Code:	Not reported
Qualified:	Not reported
Release Source:	Not reported
Local Fac Last Name:	Not reported
Local Fac First Name:	Not reported
User Name:	AKHVLEKT
Cleanup Initiated Date:	05/22/1997
Prefix:	Not reported
Total Score:	1

LUST:

Release Date:	04/28/1997
Cleanup Complete Date:	08/03/2000
Depth to Ground Water:	Not reported
Ground Water Flow Direction:	Not reported
Release Number:	1
Confirmed date:	05/22/1997
RP Name:	MURRAY TILE CO INC
RP Address:	5439 RIVERS AVE
RP City:	NORTH CHARLESTON
RP State:	SC
RP Zip:	29406-6128
SCRBCA Class Code:	CLASS3BF
Project Manager:	AKHVLEDIANI, KONSTANTINE T
Release Fin Type Code:	W25

UST:

Name:	MURRAY TILE CO INC
Address:	5439 RIVERS AVE
City:	NORTH CHARLESTON
Facility ID:	01601
Permit:	N 01601
Owner:	MURRAY TILE CO INC
Owner Address:	5439 RIVERS AVE
Owner City, st, zip:	NORTH CHARLESTON SC 29406-6128
Owner Phone:	803-554-8140
Tank ID:	1
Status:	**Abandoned**
Capacity:	3000
Product:	Gasoline
Calcage:	10
Name:	MURRAY TILE CO INC

MURRAY TILE CO INC (Continued) **U004017901**

Address: 5439 RIVERS AVE
City: NORTH CHARLESTON

Tank ID: 2
Status: Abandoned
Capacity: 1000
Product: Gasoline
Calcage: 10

SC Financial Assurance 3:
Name: MURRAY TILE CO INC
Address: 5439 RIVERS AVE
City,State,Zip: NORTH CHARLESTON, SC 29406-6128
Owner Name: MURRAY TILE CO INC
Owner Address: 5439 RIVERS AVE
Owner City: NORTH CHARLESTON
Owner State: SC
Owner Zip: 29406-6128
Mechanism: None
Date Expired: 12/30/1998
Bill: 0

---

273 ENE < 1/8 0.116 mi. 612 ft. **FORMER COBLE DAIRY FACILITY** **SC LUST U003930203**
6541 RIVERS AVE **SC UST N/A**
CHARLESTON, SC

Actual: 42 ft.

Focus Map: 2

LUST:
Name: FORMER COBLE DAIRY FACILITY
Address: 6541 RIVERS AVE
City,State,Zip: CHARLESTON, SC 29406-4877
Release Number: 1
Facility ID: 13956
Release Status Number: 6
Substance: PETRO
Tank Owner Company Name: COBLE DAIRY
Tank Owner Last Name: COBLE DAIRY
Tank Owner First name: Not reported
NFA Date: 07/07/1998
Tank Owner City: LEXINGTON
Confirmed Date: 04/23/1992
Release Date: 11/15/1990
EID: 1775787
Local Facility District: Charleston EQC Office
SCRBCA Class Number: 5B
Release Fin Type Code: DS
Qualified: Y
Release Source: UST
Local Fac Last Name: FORMER COBLE DAIRY FACILITY
Local Fac First Name: Not reported
User Name: THOMADL
Cleanup Initiated Date: 04/23/1992
Prefix: U
Total Score: 6

LUST:
Release Date: 11/15/1990

FORMER COBLE DAIRY FACILITY (Continued) **U003930203**

Cleanup Complete Date:	07/07/1998
Depth to Ground Water:	Not reported
Ground Water Flow Direction:	Not reported
Release Number:	1
Confirmed date:	04/23/1992
RP Name:	COBLE DAIRY
RP Address:	PO BOX 629
RP City:	LEXINGTON
RP State:	NC
RP Zip:	27292-2534
SCRBCA Class Code:	CLASS5B
Project Manager:	THOMA, DEBRA L
Release Fin Type Code:	DS

UST:

Name:	FORMER COBLE DAIRY FACILITY
Address:	6541 RIVERS AVE
City:	CHARLESTON
Facility ID:	13956
Permit:	U 13956
Owner:	COBLE DAIRY
Owner Address:	PO BOX 629
Owner City, st, zip:	LEXINGTON NC 27292-2534
Owner Phone:	704-249-9931
Tank ID:	1
Status:	**Abandoned**
Capacity:	1000
Product:	Gasoline
Calcage:	Not reported
Name:	FORMER COBLE DAIRY FACILITY
Address:	6541 RIVERS AVE
City:	CHARLESTON
Tank ID:	2
Status:	**Abandoned**
Capacity:	500
Product:	Gasoline
Calcage:	Not reported

274
SE
< 1/8
0.116 mi.
613 ft.

RIVERS EDGE MARINA LLC
4354 BRIDGE VIEW DR
NORTH CHARLESTON, SC

SC UST **U003520923**
SC Financial Assurance **N/A**

Actual:
16 ft.

Focus Map:
16

UST:

Name:	RIVERS EDGE MARINA LLC
Address:	4354 BRIDGE VIEW DR
City:	NORTH CHARLESTON
Facility ID:	09965
Permit:	P 09965
Owner:	CREEKSTONE MARINA HOLDINGS LLC
Owner Address:	4545 POST OAK PL STE 200
Owner City, st, zip:	HOUSTON TX 77027

RIVERS EDGE MARINA LLC (Continued) **U003520923**

Owner Phone: 713-621-5300

Tank ID: 1
Status: **Currently in Use**
Capacity: 4000
Product: Gasoline Plus
Calcage: 0

SC Financial Assurance 3:
Name: RIVERS EDGE MARINA LLC
Address: 4354 BRIDGE VIEW DR
City,State,Zip: NORTH CHARLESTON, SC 29405-7458
Owner Name: CREEKSTONE MARINA HOLDINGS LLC
Owner Address: 4545 POST OAK PL STE 200
Owner City: HOUSTON
Owner State: TX
Owner Zip: 77027
Mechanism: Letter of Credit
Date Expired: 12/22/2019
Bill: 1

---

275 North < 1/8 0.117 mi. 620 ft.
Actual: 44 ft.
Focus Map: 12

COWART PROPERTIES LLC - OSCAR JOHNSON DRIVE **SC UST** **U003520754**
2579 OSCAR JOHNSON DR **SC Financial Assurance** **N/A**
NORTH CHARLESTON, SC

UST:
Name: COWART PROPERTIES LLC - OSCAR JOHNSON DRIVE
Address: 2579 OSCAR JOHNSON DR
City: NORTH CHARLESTON
Facility ID: 12812
Permit: R 12812
Owner: COWART PROPERTIES LLC
Owner Address: 2579 OSCAR JOHNSON DR
Owner City, st, zip: N CHARLESTON SC 29405-6868
Owner Phone: 843-747-3516

Tank ID: 1
Status: **Abandoned**
Capacity: 4000
Product: Gasoline RUL
Calcage: 0

SC Financial Assurance 3:
Name: COWART PROPERTIES LLC - OSCAR JOHNSON DRIVE
Address: 2579 OSCAR JOHNSON DR
City,State,Zip: NORTH CHARLESTON, SC 29405-6868
Owner Name: COWART PROPERTIES LLC
Owner Address: 2579 OSCAR JOHNSON DR
Owner City: N CHARLESTON
Owner State: SC
Owner Zip: 29405-6868
Mechanism: Self Insurance 280.101
Date Expired: 5/1/2020
Bill: 0

BL276 **ARCO LANE** **SC LUST** **U003519035**
South **4295 ARCO LAND** **SC UST** **N/A**
< 1/8 **NORTH CHARLESTON, SC**
0.118 mi.
623 ft. **Site 1 of 3 in cluster BL**

Actual:
25 ft.

Focus Map:
13

LUST:

Name:	ARCO LANE
Address:	4295 ARCO LAND
City,State,Zip:	NORTH CHARLESTO, SC 29418
Release Number:	1
Facility ID:	14151
Release Status Number:	Not reported
Substance:	PETRO
Tank Owner Company Name:	HEALTH SCIENCE FOUNDATIO
Tank Owner Last Name:	HEALTH SCIENCE FOUNDATION
Tank Owner First name:	Not reported
NFA Date:	09/07/1993
Tank Owner City:	CHARLESTON
Confirmed Date:	05/13/1992
Release Date:	12/30/1991
EID:	1777414
Local Facility District:	Charleston EQC Office
SCRBCA Class Number:	Not reported
Release Fin Type Code:	UNK
Qualified:	Not reported
Release Source:	UST
Local Fac Last Name:	ARCO LANE
Local Fac First Name:	Not reported
User Name:	WRIGHTJW
Cleanup Initiated Date:	05/13/1992
Prefix:	N
Total Score:	Not reported

UST:

Name:	ARCO LANE
Address:	4295 ARCO LAND
City:	NORTH CHARLESTON
Facility ID:	14151
Permit:	N 14151
Owner:	HEALTH SCIENCE FOUNDATION
Owner Address:	171 ASHLEY AVE
Owner City, st, zip:	CHARLESTON SC 29425
Owner Phone:	803-792-2677
Tank ID:	1
Status:	**Abandoned**
Capacity:	1000
Product:	Gasoline
Calcage:	Not reported
Name:	ARCO LANE
Address:	4295 ARCO LAND
City:	NORTH CHARLESTON
Tank ID:	2
Status:	**Abandoned**
Capacity:	1000
Product:	Diesel fuel

ARCO LANE (Continued) **U003519035**

Calcage: Not reported

BL277 **MEDICAL UNIV OF SC MICROFILM PROCESSING** **RCRA-VSQG** **1006811440**
South **4295 ARCO LANE** **SCR000763466**
< 1/8 **CHARLESTON, SC 29418**
0.118 mi.
623 ft. **Site 2 of 3 in cluster BL**

Actual:
25 ft.

Focus Map:
13

RCRA-VSQG:
Date form received by agency: 2005-01-14 00:00:00.0
Facility name: MEDICAL UNIV OF SC MICROFILM PROCESSING
Facility address: 4295 ARCO LANE
CHARLESTON, SC 29418
EPA ID: SCR000763466
Mailing address: HAGOOD AVE RM 908
CHARLESTON, SC 29425
Contact: BILL SEABORN
Contact address: 19 HAGOOD AVE RM 908
CHARLESTON, SC 29425
Contact country: US
Contact telephone: 843-792-3604
Contact email: Not reported
EPA Region: 04
Land type: State
Classification: Conditionally Exempt Small Quantity Generator
Description: Handler: generates 100 kg or less of hazardous waste per calendar month, and accumulates 1000 kg or less of hazardous waste at any time; or generates 1 kg or less of acutely hazardous waste per calendar month, and accumulates at any time: 1 kg or less of acutely hazardous waste; or 100 kg or less of any residue or contaminated soil, waste or other debris resulting from the cleanup of a spill, into or on any land or water, of acutely hazardous waste; or generates 100 kg or less of any residue or contaminated soil, waste or other debris resulting from the cleanup of a spill, into or on any land or water, of acutely hazardous waste during any calendar month, and accumulates at any time: 1 kg or less of acutely hazardous waste; or 100 kg or less of any residue or contaminated soil, waste or other debris resulting from the cleanup of a spill, into or on any land or water, of acutely hazardous waste

Owner/Operator Summary:
Owner/operator name: MEDICAL UNIVERSITY OF SC MICROFILM
Owner/operator address: ASHLEY AVE
CHARLESTON, SC 29425
Owner/operator country: US
Owner/operator telephone: 843-792-3604
Owner/operator email: Not reported
Owner/operator fax: Not reported
Owner/operator extension: Not reported
Legal status: State
Owner/Operator Type: Operator
Owner/Op start date: 2003-01-27 00:00:00.
Owner/Op end date: Not reported

Owner/operator name: MEDICAL UNIV OF SC
Owner/operator address: 171 ASHLEY AVE
CHARLESTON, SC 29425

MEDICAL UNIV OF SC MICROFILM PROCESSING (Continued) **1006811440**

Owner/operator country: Not reported
Owner/operator telephone: 843-792-3604
Owner/operator email: Not reported
Owner/operator fax: Not reported
Owner/operator extension: Not reported
Legal status: State
Owner/Operator Type: Owner
Owner/Op start date: Not reported
Owner/Op end date: Not reported

Handler Activities Summary:
U.S. importer of hazardous waste: No
Mixed waste (haz. and radioactive): No
Recycler of hazardous waste: No
Transporter of hazardous waste: No
Treater, storer or disposer of HW: No
Underground injection activity: No
On-site burner exemption: No
Furnace exemption: No
Used oil fuel burner: No
Used oil processor: No
User oil refiner: No
Used oil fuel marketer to burner: No
Used oil Specification marketer: No
Used oil transfer facility: No
Used oil transporter: No

Historical Generators:
Date form received by agency: 2004-02-03 00:00:00.0
Site name: MEDICAL UNIV OF SC MICROFILM PROCESSING
Classification: Small Quantity Generator

Date form received by agency: 2003-01-27 00:00:00.0
Site name: MEDICAL UNIV OF SC MICROFILM PROCESSING
Classification: Small Quantity Generator

Date form received by agency: 2002-06-10 00:00:00.0
Site name: MEDICAL UNIV OF SC MICROFILM PROCESSING
Classification: Small Quantity Generator

Hazardous Waste Summary:

. Waste code: D002
. Waste name: CORROSIVE WASTE

Violation Status: No violations found

BL278 **MEDICAL UNIV OF SC WAREHOUSE PRINT SHOP** **RCRA-VSQG** **1006811438**
South **4295 ARCO LANE UNIT A** **SCR000763458**
< 1/8 **NORTH CHARLESTON, SC 29418**
0.118 mi.
623 ft. **Site 3 of 3 in cluster BL**

Actual:
25 ft.

Focus Map:
13

RCRA-VSQG:
Date form received by agency: 2005-01-14 00:00:00.0
Facility name: MEDICAL UNIV OF SC WAREHOUSE PRINT SHOP
Facility address: 4295 ARCO LANE UNIT A

MEDICAL UNIV OF SC WAREHOUSE PRINT SHOP (Continued) **1006811438**

NORTH CHARLESTON, SC 29418
EPA ID: SCR000763458
Mailing address: HAGOOD AVE RM 908
CHARLESTON, SC 29425
Contact: BILL SEABORN
Contact address: 19 HAGOOD AVE RM 908
CHARLESTON, SC 29425
Contact country: US
Contact telephone: 843-792-3604
Contact email: Not reported
EPA Region: 04
Land type: State
Classification: Conditionally Exempt Small Quantity Generator
Description: Handler: generates 100 kg or less of hazardous waste per calendar month, and accumulates 1000 kg or less of hazardous waste at any time; or generates 1 kg or less of acutely hazardous waste per calendar month, and accumulates at any time: 1 kg or less of acutely hazardous waste; or 100 kg or less of any residue or contaminated soil, waste or other debris resulting from the cleanup of a spill, into or on any land or water, of acutely hazardous waste; or generates 100 kg or less of any residue or contaminated soil, waste or other debris resulting from the cleanup of a spill, into or on any land or water, of acutely hazardous waste during any calendar month, and accumulates at any time: 1 kg or less of acutely hazardous waste; or 100 kg or less of any residue or contaminated soil, waste or other debris resulting from the cleanup of a spill, into or on any land or water, of acutely hazardous waste

Owner/Operator Summary:
Owner/operator name: MEDICAL UNIV OF SC
Owner/operator address: 171 ASHLEY AVE
CHARLESTON, SC 29425
Owner/operator country: Not reported
Owner/operator telephone: 843-792-3604
Owner/operator email: Not reported
Owner/operator fax: Not reported
Owner/operator extension: Not reported
Legal status: State
Owner/Operator Type: Owner
Owner/Op start date: Not reported
Owner/Op end date: Not reported

Owner/operator name: MEDICAL UNIVERITY OF SC WAREHOUSE PRINT
Owner/operator address: ASHLEY AVE
CHARLESTON, SC 29425
Owner/operator country: US
Owner/operator telephone: 843-792-3604
Owner/operator email: Not reported
Owner/operator fax: Not reported
Owner/operator extension: Not reported
Legal status: State
Owner/Operator Type: Operator
Owner/Op start date: 2003-01-27 00:00:00.
Owner/Op end date: Not reported

Handler Activities Summary:

MEDICAL UNIV OF SC WAREHOUSE PRINT SHOP (Continued) **1006811438**

U.S. importer of hazardous waste: No
Mixed waste (haz. and radioactive): No
Recycler of hazardous waste: No
Transporter of hazardous waste: No
Treater, storer or disposer of HW: No
Underground injection activity: No
On-site burner exemption: No
Furnace exemption: No
Used oil fuel burner: No
Used oil processor: No
User oil refiner: No
Used oil fuel marketer to burner: No
Used oil Specification marketer: No
Used oil transfer facility: No
Used oil transporter: No

Historical Generators:

Date form received by agency: 2004-02-03 00:00:00.0
Site name: MEDICAL UNIV OF SC UNIVERSITY PRESS
Classification: Small Quantity Generator

Date form received by agency: 2003-01-27 00:00:00.0
Site name: MEDICAL UNIV OF SC WAREHOUSE PRINT SHOP
Classification: Small Quantity Generator

Date form received by agency: 2002-06-06 00:00:00.0
Site name: MEDICAL UNIV OF SC WAREHOUSE PRINT SHOP
Classification: Small Quantity Generator

Hazardous Waste Summary:

. Waste code: D001
. Waste name: IGNITABLE WASTE

. Waste code: D002
. Waste name: CORROSIVE WASTE

. Waste code: D005
. Waste name: BARIUM

. Waste code: D007
. Waste name: CHROMIUM

. Waste code: D018
. Waste name: BENZENE

. Waste code: F003
. Waste name: THE FOLLOWING SPENT NONHALOGENATED SOLVENTS: XYLENE, ACETONE, ETHYL ACETATE, ETHYL BENZENE, ETHYL ETHER, METHYL ISOBUTYL KETONE, N-BUTYL ALCOHOL, CYCLOHEXANONE, AND METHANOL; ALL SPENT SOLVENT MIXTURES/BLENDS CONTAINING, BEFORE USE, ONLY THE ABOVE SPENT NONHALOGENATED SOLVENTS; AND ALL SPENT SOLVENT MIXTURES/BLENDS CONTAINING, BEFORE USE, ONE OR MORE OF THE ABOVE NONHALOGENATED SOLVENTS, AND A TOTAL OF TEN PERCENT OR MORE (BY VOLUME) OF ONE OR MORE OF THOSE SOLVENTS LISTED IN F001, F002, F004, AND F005; AND STILL BOTTOMS FROM THE RECOVERY OF THESE SPENT SOLVENTS AND SPENT SOLVENT

MEDICAL UNIV OF SC WAREHOUSE PRINT SHOP (Continued) **1006811438**

MIXTURES.

. Waste code: F005
. Waste name: THE FOLLOWING SPENT NONHALOGENATED SOLVENTS: TOLUENE, METHYL ETHYL KETONE, CARBON DISULFIDE, ISOBUTANOL, PYRIDINE, BENZENE, 2-ETHOXYETHANOL, AND 2-NITROPROPANE; ALL SPENT SOLVENT MIXTURES/BLENDS CONTAINING, BEFORE USE, A TOTAL OF TEN PERCENT OR MORE (BY VOLUME) OF ONE OR MORE OF THE ABOVE NONHALOGENATED SOLVENTS OR THOSE SOLVENTS LISTED IN F001, F002, OR F004; AND STILL BOTTOMS FROM THE RECOVERY OF THESE SPENT SOLVENTS AND SPENT SOLVENT MIXTURES.

Violation Status: No violations found

279
WSW
< 1/8
0.118 mi.
623 ft.

HYDRICK SERVICE CO INC **RCRA NonGen / NLR** **1000361089**
4330 CHEATHAM STREET **SCD981866080**
NORTH CHARLESTON, SC 29418

Actual:
38 ft.

Focus Map:
12

RCRA NonGen / NLR:
Date form received by agency: 2002-03-27 00:00:00.0
Facility name: HYDRICK SERVICE CO INC
Facility address: 4330 CHEATHAM STREET
NORTH CHARLESTON, SC 29418
EPA ID: SCD981866080
Mailing address: CHEATHAM STREET
NORTH CHARLESTON, SC 29418
Contact: JIM HYDRICK
Contact address: 4330 CHEATHAM STREET
NORTH CHARLESTON, SC 29418
Contact country: US
Contact telephone: 803-552-1083
Contact email: Not reported
EPA Region: 04
Classification: Non-Generator
Description: Handler: Non-Generators do not presently generate hazardous waste

Owner/Operator Summary:
Owner/operator name: HYDRICK JIM
Owner/operator address: 4330 CHEATHAM STREET
NORTH CHARLESTON, SC 29418
Owner/operator country: Not reported
Owner/operator telephone: 999-999-9999
Owner/operator email: Not reported
Owner/operator fax: Not reported
Owner/operator extension: Not reported
Legal status: Private
Owner/Operator Type: Owner
Owner/Op start date: Not reported
Owner/Op end date: Not reported

Owner/operator name: OPERNAME
Owner/operator address: OPERSTREET
OPERCITY, WY 99999
Owner/operator country: Not reported
Owner/operator telephone: 404-555-1212
Owner/operator email: Not reported
Owner/operator fax: Not reported

HYDRICK SERVICE CO INC (Continued) **1000361089**

Owner/operator extension: Not reported
Legal status: Private
Owner/Operator Type: Operator
Owner/Op start date: Not reported
Owner/Op end date: Not reported

Handler Activities Summary:
U.S. importer of hazardous waste: No
Mixed waste (haz. and radioactive): No
Recycler of hazardous waste: No
Transporter of hazardous waste: No
Treater, storer or disposer of HW: No
Underground injection activity: No
On-site burner exemption: No
Furnace exemption: No
Used oil fuel burner: No
Used oil processor: No
User oil refiner: No
Used oil fuel marketer to burner: No
Used oil Specification marketer: No
Used oil transfer facility: No
Used oil transporter: No

Historical Generators:
Date form received by agency: 1986-12-31 00:00:00.0
Site name: HYDRICK SERVICE CO INC
Classification: Small Quantity Generator

Violation Status: No violations found

BM280 **REEVES PROPERTY** **SC LUST** **U003524592**
ENE **6501 RIVERS AVE** **SC UST** **N/A**
< 1/8 **NORTH CHARLESTON, SC** **SC GWCI**
0.119 mi.
626 ft. **Site 1 of 4 in cluster BM**

Actual:
42 ft.

Focus Map:
4

LUST:
Name: REEVES PROPERTY
Address: 6501 RIVERS AVE
City,State,Zip: NORTH CHARLESTO, SC 29406-4877
Release Number: 1
Facility ID: 14205
Release Status Number: 3
Substance: PETRO
Tank Owner Company Name: FIRST CHOICE HOUSING
Tank Owner Last Name: FIRST CHOICE HOUSING
Tank Owner First name: Not reported
NFA Date: 07/20/2009
Tank Owner City: CHARLOTTE
Confirmed Date: 10/09/1989
Release Date: 08/17/1989
EID: 1777966
Local Facility District: Charleston EQC Office
SCRBCA Class Number: 3BF
Release Fin Type Code: WS
Qualified: Y
Release Source: UST
Local Fac Last Name: REEVES PROPERTY

REEVES PROPERTY (Continued) **U003524592**

Local Fac First Name: Not reported
User Name: PADGETJP
Cleanup Initiated Date: 10/09/1989
Prefix: N
Total Score: 3

LUST:
Release Date: 08/17/1989
Cleanup Complete Date: Not reported
Depth to Ground Water: 10
Ground Water Flow Direction: S
Release Number: 1
Confirmed date: 10/09/1989
RP Name: SHAHID
RP Address: Not reported
RP City: MT. PLEASANT
RP State: SC
RP Zip: 29465
SCRBCA Class Code: CLASS3BF
Project Manager: PADGETT, JOEL P
Release Fin Type Code: WS

UST:
Name: REEVES PROPERTY
Address: 6501 RIVERS AVE
City: NORTH CHARLESTON
Facility ID: 14205
Permit: N 14205
Owner: FIRST CHOICE HOUSING
Owner Address: 5035C W WT HARRIS BLVD
Owner City, st, zip: CHARLOTTE NC 28269-3785
Owner Phone: 704-509-9580

Tank ID: 1
Status: **Abandoned**
Capacity: 1000
Product: Gasoline
Calcage: Not reported

Name: REEVES PROPERTY
Address: 6501 RIVERS AVE
City: NORTH CHARLESTON

Tank ID: 2
Status: **Abandoned**
Capacity: 1000
Product: Gasoline
Calcage: Not reported

Name: REEVES PROPERTY
Address: 6501 RIVERS AVE
City: NORTH CHARLESTON

Tank ID: 3
Status: **Abandoned**
Capacity: 1000

REEVES PROPERTY (Continued) **U003524592**

Product: Gasoline
Calcage: Not reported

Name: REEVES PROPERTY
Address: 6501 RIVERS AVE
City: NORTH CHARLESTON

Tank ID: 4
Status: Abandoned
Capacity: 1000
Product: Gasoline
Calcage: Not reported

SC GWIC:

Bureau:	BLWM
EAP ID:	Not reported
Solid Waste Permit #:	Not reported
Bureau of Land & Waste Management File #:	Not reported
Permit Number:	14205
WPC Permit:	Not reported
Program:	DUST
Contamination:	PETRO
Petroleum Products:	True
Volatile Organic Compounds:	False
Metals:	False
Nitrates or Potential to Nitrate:	False
Pesticides & Herbicides:	False
Polychlorinated Biphenyls:	False
Base, Neutral, & Acid Extractables:	False
Phenols:	False
Radionuclides Over Max Contaminant Levels:	False
Sources Not In Other Categories:	False
Source:	UST
Underground Storage Tanks:	True
Pits, Ponds, & Lagoons:	False
Spills & Leaks:	False
Landfills:	False
Aboveground Storage Tank:	False
Spray Irrigation:	False
Single-Event Spill:	False
Unpermitted Disposal:	False
Septic Tank/Tile Field:	False
Substances Not In Other Categories:	False
Sources of Contamination Undetermined:	False
Assessment:	No
Monitoring:	Yes
Remediation:	No
Surface Impact:	No
Drinking Water Well Impact:	No

Remarks: Site ID # 14205. RBCA Classification 3AC8. Awaiting Funding.

BM281 **REEVES PROPERTY** **SC RCR** **S119014982**
ENE **6501 RIVERS AVE** **N/A**
< 1/8 **NORTH CHARLES, SC 29406**
0.119 mi.
626 ft. **Site 2 of 4 in cluster BM**

Actual: RCR:
42 ft.

Name:	REEVES PROPERTY
Address:	6501 RIVERS AVE
City,State,Zip:	NORTH CHARLES, SC 29406-4877
Entity Responsibility:	Not reported
Region:	Not reported
Tax Id:	475-11-00-003
Latitude:	32.91397
Longitude:	-80.02736
Tracking Number:	14205
Regulatory Program:	Not reported
Reported:	08/17/89
CU-MCL:	07/20/09
Unit Type:	Not reported
Unit Number/Letter:	Not reported
Area/Acres:	Not reported
Affected Media:	Not reported
Site/Unit:	Not reported
Condtions:	Not reported
Associated Response/Corrective Action:	Not reported
Associated Chemicals Requiring:	Not reported

Focus Map:
4

BN282 **PETRO-PANTRY INC** **EDR Hist Auto** **1021277960**
South **4970 DORCHESTER RD C** **N/A**
< 1/8 **CHARLESTON, SC 29418**
0.119 mi.
630 ft. **Site 1 of 2 in cluster BN**

Actual: EDR Hist Auto
39 ft.

Year:	Name:	Type:
1991	PETRO-PANTRY INC	Gasoline Service Stations, NEC

Focus Map:
12

BO283 **ROYSTER TRANSPORT COMPANY** **SC LUST** **U004291262**
SSW **5175 VIRGINIA AVE** **SC UST** **N/A**
< 1/8 **NORTH CHARLESTON, SC**
0.122 mi.
645 ft. **Site 1 of 2 in cluster BO**

Actual: LUST:
19 ft.

Name:	ROYSTER TRANSPORT COMPANY
Address:	5175 VIRGINIA AVE
City,State,Zip:	NORTH CHARLESTO, SC 29406
Release Number:	1
Facility ID:	01642
Release Status Number:	Not reported
Substance:	PETRO
Tank Owner Company Name:	CITIZENS OIL CO
Tank Owner Last Name:	Not reported
Tank Owner First name:	Not reported
NFA Date:	03/27/2015
Tank Owner City:	Not reported

Focus Map:
10

ROYSTER TRANSPORT COMPANY (Continued) **U004291262**

Confirmed Date:	Not reported
Release Date:	12/29/1989
EID:	Not reported
Local Facility District:	Not reported
SCRBCA Class Number:	Not reported
Release Fin Type Code:	Not reported
Qualified:	Not reported
Release Source:	Not reported
Local Fac Last Name:	Not reported
Local Fac First Name:	Not reported
User Name:	PADGETJP
Cleanup Initiated Date:	12/29/1989
Prefix:	Not reported
Total Score:	3

LUST:

Release Date:	12/29/1989
Cleanup Complete Date:	Not reported
Depth to Ground Water:	7
Ground Water Flow Direction:	NW
Release Number:	1
Confirmed date:	12/29/1989
RP Name:	CITIZENS OIL CO
RP Address:	1841 PACOLET HWY
RP City:	GAFFNEY
RP State:	SC
RP Zip:	29340
SCRBCA Class Code:	CLASS3BF
Project Manager:	PADGETT, JOEL P
Release Fin Type Code:	DS

UST:

Name:	ROYSTER TRANSPORT COMPANY
Address:	5175 VIRGINIA AVE
City:	NORTH CHARLESTON
Facility ID:	01642
Permit:	N 01642
Owner:	CITIZENS OIL CO
Owner Address:	1841 PACOLET HWY
Owner City, st, zip:	GAFFNEY SC 29340
Owner Phone:	864-488-2244
Tank ID:	1
Status:	**Abandoned**
Capacity:	4000
Product:	Diesel fuel
Calcage:	Not reported
Name:	ROYSTER TRANSPORT COMPANY
Address:	5175 VIRGINIA AVE
City:	NORTH CHARLESTON
Tank ID:	2
Status:	**Abandoned**
Capacity:	4000
Product:	Diesel fuel

ROYSTER TRANSPORT COMPANY (Continued) **U004291262**

Calcage: Not reported

BO284 **ROYSTER TRANSPORT COMPANY** **SC SHWS** **U003878750**
SSW **1011 VIRGINIA AVE** **SC RCR** **N/A**
< 1/8 **NORTH CHARLESTO, SC 29406** **SC GWCI**
0.122 mi.
645 ft. **Site 2 of 2 in cluster BO**

Actual:
19 ft.

Focus Map:
10

SHWS:
Name: ROYSTER TRANSPORTATION
Address: 1011 VIRGINIA AVE
City,State,Zip: NORTH CHARLESTON, SC 29406
EPA ID: SC0000098707

RCR:
Name: ROYSTER TRANSPORT COMPANY
Address: 5175 VIRGINIA AVE
City,State,Zip: NORTH CHARLES, SC 29406
Entity Responsibility: Not reported
Region: Not reported
Tax Id: 5020400003
Latitude: 32.89001
Longitude: -79.97533
Tracking Number: 01642
Regulatory Program: Not reported
Reported: 12/29/89
CU-MCL: 03/27/15
Unit Type: Not reported
Unit Number/Letter: Not reported
Area/Acres: Not reported
Affected Media: Not reported
Site/Unit: Not reported
Condtions: Not reported
Associated Response/Corrective Action: Not reported
Associated Chemicals Requiring: Not reported

SC GWIC:
Bureau: BLWM
EAP ID: Not reported
Solid Waste Permit #: Not reported
Bureau of Land & Waste Management File #: Not reported
Permit Number: 01642
WPC Permit: Not reported
Program: DUST
Contamination: PETRO
Petroleum Products: True
Volatile Organic Compounds: False
Metals: False
Nitrates or Potential to Nitrate: False
Pesticides & Herbicides: False
Polychlorinated Biphenyls: False
Base, Neutral, & Acid Extractables: False
Phenols: False
Radionuclides Over Max Contaminant Levels: False
Sources Not In Other Categories: False
Source: UST
Underground Storage Tanks: True

ROYSTER TRANSPORT COMPANY (Continued) **U003878750**

Pits, Ponds, & Lagoons:	False
Spills & Leaks:	False
Landfills:	False
Aboveground Storage Tank:	False
Spray Irrigation:	False
Single-Event Spill:	False
Unpermitted Disposal:	False
Septic Tank/Tile Field:	False
Substances Not In Other Categories:	False
Sources of Contamination Undetermined:	False
Assessment:	No
Monitoring:	Yes
Remediation:	No
Surface Impact:	No
Drinking Water Well Impact:	No
Remarks:	Site ID # 01642. RBCA Classification 3BF5. Inactive.

BF285 **AAMCO TRANSMISSIONS** **RCRA NonGen / NLR** **1000177953**
South **5019 RIVERS AVE** **FINDS** **SCD097628200**
< 1/8 **N CHARLESTON, SC 29418** **ECHO**
0.124 mi.
656 ft. **Site 3 of 3 in cluster BF**

Actual:
25 ft.

Focus Map:
8

RCRA NonGen / NLR:

Date form received by agency:	1986-08-07 00:00:00.0
Facility name:	AAMCO TRANSMISSIONS
Facility address:	5019 RIVERS AVE N CHARLESTON, SC 29418
EPA ID:	SCD097628200
Mailing address:	RIVERS AVE N CHARLESTON, SC 29418
Contact:	HCONTFIRST HCONTLAST
Contact address:	5019 RIVERS AVE N CHARLESTON, SC 29418
Contact country:	US
Contact telephone:	404-555-1212
Contact email:	Not reported
EPA Region:	04
Land type:	Facility is not located on Indian land. Additional information is not known.
Classification:	Non-Generator
Description:	Handler: Non-Generators do not presently generate hazardous waste

Owner/Operator Summary:

Owner/operator name:	OPERNAME
Owner/operator address:	OPERSTREET OPERCITY, WY 99999
Owner/operator country:	Not reported
Owner/operator telephone:	404-555-1212
Owner/operator email:	Not reported
Owner/operator fax:	Not reported
Owner/operator extension:	Not reported
Legal status:	Private
Owner/Operator Type:	Operator
Owner/Op start date:	Not reported
Owner/Op end date:	Not reported
Owner/operator name:	Not reported

AAMCO TRANSMISSIONS (Continued) **1000177953**

Owner/operator address: OWNERSTREET
OWNERCITY, WY 99999
Owner/operator country: Not reported
Owner/operator telephone: 404-555-1212
Owner/operator email: Not reported
Owner/operator fax: Not reported
Owner/operator extension: Not reported
Legal status: Private
Owner/Operator Type: Owner
Owner/Op start date: Not reported
Owner/Op end date: Not reported

Handler Activities Summary:
U.S. importer of hazardous waste: No
Mixed waste (haz. and radioactive): No
Recycler of hazardous waste: No
Transporter of hazardous waste: No
Treater, storer or disposer of HW: No
Underground injection activity: No
On-site burner exemption: No
Furnace exemption: No
Used oil fuel burner: No
Used oil processor: No
User oil refiner: No
Used oil fuel marketer to burner: No
Used oil Specification marketer: No
Used oil transfer facility: No
Used oil transporter: No

Facility Has Received Notices of Violations:
Regulation violated: Not reported
Area of violation: Generators - General
Date violation determined: 1985-11-04 00:00:00.0
Date achieved compliance: 1986-03-17 00:00:00.0
Violation lead agency: State
Enforcement action: COMPLIANCE EVALUATION INSPECTION ON-SITE
Enforcement action date: Not reported
Enf. disposition status: Not reported
Enf. disp. status date: Not reported
Enforcement lead agency: Not reported
Proposed penalty amount: Not reported
Final penalty amount: Not reported
Paid penalty amount: Not reported

FINDS:
Registry ID: 110004938621
Facility URL: http://ofmpub.epa.gov/enviro/fii_query_detail.disp_program_facility?p_registry_id=110004938621

Environmental Interest/Information System:
SC-EFIS (South Carolina - Environmental Facility Information System) integrates information on environmental facilities, permits, violations, enforcement actions, and compliance activities needed to support regulatory requirements and target environmental quality improvements for the water, air, solid waste, and hazardous waste program areas. The EFIS was developed by the state of South Carolina and Maine joined their system in 2004.

AAMCO TRANSMISSIONS (Continued) **1000177953**

RCRAInfo is a national information system that supports the Resource Conservation and Recovery Act (RCRA) program through the tracking of events and activities related to facilities that generate, transport, and treat, store, or dispose of hazardous waste. RCRAInfo allows RCRA program staff to track the notification, permit, compliance, and corrective action activities required under RCRA.

Click this hyperlink while viewing on your computer to access additional FINDS: detail in the EDR Site Report.

ECHO:

Envid:	1000177953
Registry ID:	110004938621
DFR URL:	http://echo.epa.gov/detailed-facility-report?fid=110004938621

286
NE
< 1/8
0.125 mi.
659 ft.

RAES CLEANERS LLC **EDR Hist Cleaner** **1018956937**
4760 GOER DR STE I **N/A**
NORTH CHARLESTON, SC 29406

Actual:
27 ft.

EDR Hist Cleaner

Focus Map:
8

Year:	Name:	Type:
2007	RAES CLEANERS LLC	Drycleaning Plants, Except Rugs, NEC
2008	RAES CLEANERS LLC	Drycleaning Plants, Except Rugs, NEC
2009	RAES CLEANERS LLC	Drycleaning Plants, Except Rugs, NEC
2010	RAES CLEANERS LLC	Drycleaning Plants, Except Rugs, NEC
2011	RAES CLEANERS LLC	Drycleaning Plants, Except Rugs, NEC
2012	RAES CLEANERS LLC	Drycleaning Plants, Except Rugs, NEC
2013	RAES CLEANERS LLC	Drycleaning Plants, Except Rugs, NEC
2014	RAES CLEANERS LLC	Drycleaning Plants, Except Rugs, NEC

BJ287
SE
1/8-1/4
0.128 mi.
678 ft.

BRIDGEVIEW TECH CENTER **SC LUST** **U004017551**
4355 BRIDGEVIEW DR **SC UST** **N/A**
CHARLESTON, SC

Site 2 of 2 in cluster BJ

Actual:
15 ft.

Focus Map:
16

LUST:

Name:	BRIDGEVIEW TECH CENTER
Address:	4355 BRIDGEVIEW DR
City,State,Zip:	CHARLESTON, SC 29405-7444
Release Number:	1
Facility ID:	14051
Release Status Number:	Not reported
Substance:	PETRO
Tank Owner Company Name:	BRIDGEVIEW PROPERTIES IN
Tank Owner Last Name:	BRIDGEVIEW PROPERTIES INC
Tank Owner First name:	Not reported
NFA Date:	08/15/1995
Tank Owner City:	CHARLESTON
Confirmed Date:	12/23/1991
Release Date:	12/23/1991
EID:	1776555
Local Facility District:	Charleston EQC Office
SCRBCA Class Number:	Not reported

BRIDGEVIEW TECH CENTER (Continued) **U004017551**

Release Fin Type Code: Not reported
Qualified: Not reported
Release Source: UST
Local Fac Last Name: BRIDGEVIEW TECH CENTER
Local Fac First Name: Not reported
User Name: MCKENNBS
Cleanup Initiated Date: 12/23/1991
Prefix: N
Total Score: Not reported

UST:
Name: BRIDGEVIEW TECH CENTER
Address: 4355 BRIDGEVIEW DR
City: CHARLESTON
Facility ID: 14051
Permit: N 14051
Owner: BRIDGEVIEW PROPERTIES INC
Owner Address: 4355 BRIDGEVIEW DR
Owner City, st, zip: CHARLESTON SC 29405-7444
Owner Phone: Not reported

Tank ID: 1
Status: **Abandoned**
Capacity: 250
Product: Diesel fuel
Calcage: Not reported

288
WSW
1/8-1/4
0.129 mi.
679 ft.

ALCAMI CORPORATION
4221 FABER PLACE DR
CHARLESTON, SC 29405

RCRA-SQG **1001485898**
SCR000074237

Actual:
25 ft.

Focus Map:
16

RCRA-SQG:
Date form received by agency: 2019-02-25 00:00:00.0
Facility name: ALCAMI CORPORATION
Facility address: 4221 FABER PLACE DR
CHARLESTON, SC 29405
EPA ID: SCR000074237
Mailing address: SCIENTIFIC PARK DR
WILMINGTON, NC 28405
Contact: JEANETTE REHRIG
Contact address: FABER PLACE DRIVE
NORTH CHARLESTON, SC 29405
Contact country: US
Contact telephone: 843-746-2500
Contact email: JEANETTE.REHING@ALCAMINOW.COM
EPA Region: 04
Land type: Private
Classification: Small Small Quantity Generator
Description: Handler: generates more than 100 and less than 1000 kg of hazardous waste during any calendar month and accumulates less than 6000 kg of hazardous waste at any time; or generates 100 kg or less of hazardous waste during any calendar month, and accumulates more than 1000 kg of hazardous waste at any time

ALCAMI CORPORATION (Continued) **1001485898**

Owner/Operator Summary:

Owner/operator name:	AAIPHARMA SERVICES CORP
Owner/operator address:	2320 SCIENTIFIC PARK DR WILMINGTON, NC 28405
Owner/operator country:	US
Owner/operator telephone:	910-254-7000
Owner/operator email:	Not reported
Owner/operator fax:	Not reported
Owner/operator extension:	Not reported
Legal status:	Private
Owner/Operator Type:	Owner
Owner/Op start date:	2015-06-03 00:00:00.
Owner/Op end date:	Not reported

Owner/operator name:	ALCAMI CORPORATION
Owner/operator address:	SCIENTIFIC PARK DR WILMINGTON, NC 28405
Owner/operator country:	US
Owner/operator telephone:	910-254-7000
Owner/operator email:	Not reported
Owner/operator fax:	Not reported
Owner/operator extension:	Not reported
Legal status:	Private
Owner/Operator Type:	Operator
Owner/Op start date:	2013-03-17 00:00:00.
Owner/Op end date:	Not reported

Owner/operator name:	ALCAMI CORPORATION
Owner/operator address:	SCIENTIFIC PARK DR WILMINGTON, NC 28405
Owner/operator country:	US
Owner/operator telephone:	910-254-7000
Owner/operator email:	Not reported
Owner/operator fax:	Not reported
Owner/operator extension:	Not reported
Legal status:	Private
Owner/Operator Type:	Owner
Owner/Op start date:	2013-03-17 00:00:00.
Owner/Op end date:	Not reported

Owner/operator name:	AAIPHARMA
Owner/operator address:	2320 SCIENTIFIC PARK DR WILMINGTON, NC 28405
Owner/operator country:	US
Owner/operator telephone:	910-254-7000
Owner/operator email:	Not reported
Owner/operator fax:	Not reported
Owner/operator extension:	Not reported
Legal status:	Private
Owner/Operator Type:	Owner
Owner/Op start date:	2001-07-09 00:00:00.
Owner/Op end date:	Not reported

Owner/operator name:	AAIPHARMA
Owner/operator address:	2320 SCIENTIFIC PARK DR WILMINGTON, NC 28405
Owner/operator country:	US

ALCAMI CORPORATION (Continued) **1001485898**

Owner/operator telephone: 910-254-7000
Owner/operator email: Not reported
Owner/operator fax: Not reported
Owner/operator extension: Not reported
Legal status: Private
Owner/Operator Type: Operator
Owner/Op start date: 2001-07-09 00:00:00.
Owner/Op end date: Not reported

Owner/operator name: AAIPHARMA SERVICES CORP
Owner/operator address: 2320 SCIENTIFIC PARK DR
WILMINGTON, NC 28405
Owner/operator country: US
Owner/operator telephone: 910-254-7000
Owner/operator email: Not reported
Owner/operator fax: Not reported
Owner/operator extension: Not reported
Legal status: Private
Owner/Operator Type: Operator
Owner/Op start date: 2015-06-03 00:00:00.
Owner/Op end date: Not reported

Handler Activities Summary:
U.S. importer of hazardous waste: No
Mixed waste (haz. and radioactive): No
Recycler of hazardous waste: No
Transporter of hazardous waste: No
Treater, storer or disposer of HW: No
Underground injection activity: No
On-site burner exemption: No
Furnace exemption: No
Used oil fuel burner: No
Used oil processor: No
User oil refiner: No
Used oil fuel marketer to burner: No
Used oil Specification marketer: No
Used oil transfer facility: No
Used oil transporter: No

Historical Generators:
Date form received by agency: 2018-02-01 00:00:00.0
Site name: ALCAMI CORPORATION
Classification: Small Quantity Generator

Date form received by agency: 2017-01-31 00:00:00.0
Site name: ALCAMI CORPORATION
Classification: Small Quantity Generator

Date form received by agency: 2016-03-17 00:00:00.0
Site name: ALCAMI CORPORATION
Classification: Small Quantity Generator

Date form received by agency: 2016-02-17 00:00:00.0
Site name: AAIPHARMA SERVICES CORP
Classification: Small Quantity Generator

ALCAMI CORPORATION (Continued) **1001485898**

Date form received by agency:2015-06-03 00:00:00.0
Site name: AAIPHARMA SERVICES CORP
Classification: Small Quantity Generator

Date form received by agency:2014-05-02 00:00:00.0
Site name: AAIPHARMA SERVICES CORP
Classification: Small Quantity Generator

Date form received by agency:2013-08-23 00:00:00.0
Site name: AAIPHARMA SERVICES CORP
Classification: Small Quantity Generator

Date form received by agency:2012-02-01 00:00:00.0
Site name: AAIPHARMA SERVICES CORP
Classification: Small Quantity Generator

Date form received by agency:2011-03-17 00:00:00.0
Site name: AAIPHARMA SERVICES CORP
Classification: Small Quantity Generator

Date form received by agency:2010-02-09 00:00:00.0
Site name: AAIPHARMA SERVICES CORP
Classification: Small Quantity Generator

Date form received by agency:2009-07-16 00:00:00.0
Site name: AAIPHARMA SERVICES CORP
Classification: Small Quantity Generator

Date form received by agency:2001-07-05 00:00:00.0
Site name: AAIPHARMA
Classification: Small Quantity Generator

Date form received by agency:1999-04-23 00:00:00.0
Site name: AAIPHARMA
Classification: Small Quantity Generator

Hazardous Waste Summary:

. Waste code: D001
. Waste name: IGNITABLE WASTE

. Waste code: D002
. Waste name: CORROSIVE WASTE

. Waste code: D004
. Waste name: ARSENIC

. Waste code: D005
. Waste name: BARIUM

. Waste code: D006
. Waste name: CADMIUM

. Waste code: D007
. Waste name: CHROMIUM

. Waste code: D008

ALCAMI CORPORATION (Continued) **1001485898**

. Waste name: LEAD

. Waste code: D009
. Waste name: MERCURY

. Waste code: D010
. Waste name: SELENIUM

. Waste code: D011
. Waste name: SILVER

. Waste code: D018
. Waste name: BENZENE

. Waste code: D019
. Waste name: CARBON TETRACHLORIDE

. Waste code: D020
. Waste name: CHLORDANE

. Waste code: D021
. Waste name: CHLOROBENZENE

. Waste code: D022
. Waste name: CHLOROFORM

. Waste code: D023
. Waste name: O-CRESOL

. Waste code: D026
. Waste name: CRESOL

. Waste code: D027
. Waste name: 1,4-DICHLOROBENZENE

. Waste code: D028
. Waste name: 1,2-DICHLOROETHANE

. Waste code: D035
. Waste name: METHYL ETHYL KETONE

. Waste code: D038
. Waste name: PYRIDINE

. Waste code: D043
. Waste name: VINYL CHLORIDE

. Waste code: F002
. Waste name: THE FOLLOWING SPENT HALOGENATED SOLVENTS: TETRACHLOROETHYLENE, METHYLENE CHLORIDE, TRICHLOROETHYLENE, 1,1,1-TRICHLOROETHANE, CHLOROBENZENE, 1,1,2-TRICHLORO-1,2,2-TRIFLUOROETHANE, ORTHO-DICHLOROBENZENE, TRICHLOROFLUOROMETHANE, AND 1,1,2, TRICHLOROETHANE; ALL SPENT SOLVENT MIXTURES/BLENDS CONTAINING, BEFORE USE, A TOTAL OF TEN PERCENT OR MORE (BY VOLUME) OF ONE OR MORE OF THE ABOVE HALOGENATED SOLVENTS OR THOSE SOLVENTS LISTED IN F001, F004, AND F005; AND STILL BOTTOMS FROM THE RECOVERY OF THESE SPENT SOLVENTS AND SPENT SOLVENT MIXTURES.

ALCAMI CORPORATION (Continued) **1001485898**

. Waste code: F003
. Waste name: THE FOLLOWING SPENT NONHALOGENATED SOLVENTS: XYLENE, ACETONE, ETHYL ACETATE, ETHYL BENZENE, ETHYL ETHER, METHYL ISOBUTYL KETONE, N-BUTYL ALCOHOL, CYCLOHEXANONE, AND METHANOL; ALL SPENT SOLVENT MIXTURES/BLENDS CONTAINING, BEFORE USE, ONLY THE ABOVE SPENT NONHALOGENATED SOLVENTS; AND ALL SPENT SOLVENT MIXTURES/BLENDS CONTAINING, BEFORE USE, ONE OR MORE OF THE ABOVE NONHALOGENATED SOLVENTS, AND A TOTAL OF TEN PERCENT OR MORE (BY VOLUME) OF ONE OR MORE OF THOSE SOLVENTS LISTED IN F001, F002, F004, AND F005; AND STILL BOTTOMS FROM THE RECOVERY OF THESE SPENT SOLVENTS AND SPENT SOLVENT MIXTURES.

. Waste code: F005
. Waste name: THE FOLLOWING SPENT NONHALOGENATED SOLVENTS: TOLUENE, METHYL ETHYL KETONE, CARBON DISULFIDE, ISOBUTANOL, PYRIDINE, BENZENE, 2-ETHOXYETHANOL, AND 2-NITROPROPANE; ALL SPENT SOLVENT MIXTURES/BLENDS CONTAINING, BEFORE USE, A TOTAL OF TEN PERCENT OR MORE (BY VOLUME) OF ONE OR MORE OF THE ABOVE NONHALOGENATED SOLVENTS OR THOSE SOLVENTS LISTED IN F001, F002, OR F004; AND STILL BOTTOMS FROM THE RECOVERY OF THESE SPENT SOLVENTS AND SPENT SOLVENT MIXTURES.

. Waste code: P012
. Waste name: ARSENIC OXIDE AS2O3 (OR) ARSENIC TRIOXIDE

. Waste code: U002
. Waste name: 2-PROPANONE (I) (OR) ACETONE (I)

. Waste code: U003
. Waste name: ACETONITRILE (I,T)

. Waste code: U019
. Waste name: BENZENE (I,T)

. Waste code: U044
. Waste name: CHLOROFORM (OR) METHANE, TRICHLORO-

. Waste code: U080
. Waste name: METHANE, DICHLORO- (OR) METHYLENE CHLORIDE

. Waste code: U112
. Waste name: ACETIC ACID, ETHYL ESTER (I) (OR) ETHYL ACETATE (I)

. Waste code: U151
. Waste name: MERCURY

. Waste code: U154
. Waste name: METHANOL (I) (OR) METHYL ALCOHOL (I)

. Waste code: U188
. Waste name: PHENOL

. Waste code: U213
. Waste name: FURAN, TETRAHYDRO-(I) (OR) TETRAHYDROFURAN (I)

Violation Status: No violations found

289
East
1/8-1/4
0.131 mi.
692 ft.

UST - UNKNOWN 18630
3319 W MONTAGUE AVE
NORTH CHARLESTON, SC

SC UST **U004018316**
SC Financial Assurance **N/A**

Actual:
32 ft.

Focus Map:
12

UST:

Name:	UST - UNKNOWN 18630
Address:	3319 W MONTAGUE AVE
City:	NORTH CHARLESTON
Facility ID:	18630
Permit:	N 18630
Owner:	CHARLESTON COOPERATION THE
Owner Address:	635 E BAY ST
Owner City, st, zip:	CHARLESTON SC 29403
Owner Phone:	843-722-0174
Tank ID:	1
Status:	**Abandoned**
Capacity:	2000
Product:	Diesel fuel
Calcage:	25

SC Financial Assurance 3:

Name:	UST - UNKNOWN 18630
Address:	3319 W MONTAGUE AVE
City,State,Zip:	NORTH CHARLESTON, SC 29170
Owner Name:	CHARLESTON COOPERATION THE
Owner Address:	635 E BAY ST
Owner City:	CHARLESTON
Owner State:	SC
Owner Zip:	29403
Mechanism:	None
Date Expired:	Not reported
Bill:	0

BP290
NNW
1/8-1/4
0.133 mi.
700 ft.

SANDERS BROTHERS - HARLEY ST
1990 HARLEY STREET
NORTH CHARLESTON, SC 29419
Site 1 of 4 in cluster BP

SC AST **A100267680**
N/A

Actual:
33 ft.

Focus Map:
4

AST:

Facility ID:	881
District:	Trident
Mailing Addr:	Not reported
Mailing City,St,Zip:	North Charleston, SC 29419-0969
Facility Manager:	Herb Mallard
Manager Phone:	8437444261
Facility office location:	P.O. Box 60969
Facility phone number:	8437475058
Facility manager Ext:	Not reported
Tank A-How many of size < 250 glns:	0
Tank B-How many of size 250-1000 glns:	0
Tank C-How many of size 1001-2000 glns:	0
Tank D-How many of size 2001-10000 glns:	1
Tank E-How many of size 10001-42000 glns:	1
Tank F-How many of size 42001-250000 glns:	0
Tank G-How many of size 250001-1000000 glns:	0

SANDERS BROTHERS - HARLEY ST (Continued) **A100267680**

Tank H-How many of size 10000001-4000000 glns:	0
Tank I-How many of size >4000000 glns:	0
Total site capacity 661-2,000 glns:	False
Total site capacity 2001-10,000 glns:	False
Total site capacity 10,001-42,000 glns:	False
Total site capacity 42,001-100,000 glns:	True
Total site capacity 100,001-250,000 glns:	False
Total site capacity 250,001-1,000,000 glns:	False
Total site capacity 1,000,001-5,000,000 glns:	False
Total site capacity 5,000,0001-10,000,000 glns:	False
Total site capacity >10,000,000 glns:	False
Actual storage amount in gallons:	50000.00000
NAICS code:	8.00000
Is this a registered terminal facility?:	False
If not, does it need to be registered?:	False
Earthen containment:	False
Asphalt containment:	False
Liner:	False
Concrete floor and walls:	False
Concrete walls, earth floor:	False
Block walls, concrete floor:	True
Block walls, earthen floor:	False
Double wall tank:	False
Does containment need repair?:	False
GPS unit make/model:	Trimble XRS
GPS mode uncorrected,Radio beacon,Satellite corrected:	Sat - DGPS
Lat/Long:	32 53 30.12 -80 00 31.09
Date data was collected:	12/08/00
Comments:	Not reported

BP291 **GRUBER MINE** **ABANDONED MINES** **1018232670**
NNW **1990 HARLEY ST.** **N/A**
1/8-1/4 **CHALESTON, SC 29419**
0.133 mi.
700 ft. **Site 2 of 4 in cluster BP**

Actual:
33 ft.

Focus Map:
4

ABANDONED MINES:

Mine ID:	3800705
Mine Name:	GRUBER MINE
Mine Address:	1990 HARLEY ST.
City,State,Zip:	CHALESTON, SC 29419
Primary SIC Code:	Not reported
Mine Type:	Surface
Mine Status Description:	Abandoned
Mine Status Date:	6/23/2005
Coal (C) or Metal (M) Mine:	M
Controller ID:	0041068
Controller Name:	Greg Sanders
Operator ID:	0050747
Operator name:	Sanders Brothers Construction Co., Inc.
Address of Record Street:	Not reported
Address of Record PO Box:	60969
Address of Record City:	North Charleston
Address of Record State:	SC
Address of Record Zip Code:	29419
Assessment Address Street:	Not reported
Assessment Address PO Box:	60969
Assessment Address City:	North Charleston

GRUBER MINE (Continued) **1018232670**

Assessment Address State:	SC
Assessment Address Zip Code:	29419
Mine Health and Safety Address Street:	1990 Harley St.
Mine Health and Safety Address PO Box:	Not reported
Mine Health and Safety Address City:	Charleston
Mine Health and Safety Address State:	SC
Mine Health and Safety Address Zip Code:	29419
Latitude:	Not reported
Longitude:	Not reported

BP292 **GRUBER MINE** **US MINES** **1024922283**
NNW **1990 HARLEY ST.** **N/A**
1/8-1/4 **CHALESTON, SC 29406**
0.133 mi.
700 ft. **Site 3 of 4 in cluster BP**

Actual:
33 ft.

Focus Map:
4

MINES VIOLATIONS:

Name:	GRUBER MINE
Address:	1990 HARLEY ST.
City,State,Zip:	CHALESTON, SC 29406
Facility ID:	Not reported

MINES VIOLATIONS:

Violation Number:	6111920
Mine ID:	3800705
Contractor ID:	Not reported
Date Issued:	04/24/2002
Action Type:	104(a)
Type of Issue:	Citation
S and S:	N
Term Date:	05/20/2002
Title 30 Code of Federal Regulations:	56.14100(b)
Proposed Penalty:	55.00
Assessment Amount:	55.00
Paid Penalty Amount:	55.00
Assessment Case Status:	Proposed
Assessment Status:	Closed
Year:	2002
Address Type:	MineLocation
PO Box:	Not reported
Address:	1990 HARLEY ST.
City:	CHALESTON
State:	SC
Operator:	Sanders Brothers Construction Co., Inc.
Zip:	29406
Mine Controller Name:	Greg Sanders
Name:	GRUBER MINE
Ownership Date:	01/29/2002
Mine Status:	Abandoned
Status Date:	06/23/2005
Primary Site Description:	Construction Sand and Gravel
Mine Type:	Surface
State 2:	SC
County:	DORCHESTER

Violation Number:	6111921
Mine ID:	3800705
Contractor ID:	Not reported

GRUBER MINE (Continued) **1024922283**

Date Issued:	04/24/2002
Action Type:	104(a)
Type of Issue:	Citation
S and S:	N
Term Date:	05/20/2002
Title 30 Code of Federal Regulations:	56.14100(b)
Proposed Penalty:	55.00
Assessment Amount:	55.00
Paid Penalty Amount:	55.00
Assessment Case Status:	Proposed
Assessment Status:	Closed
Year:	2002
Address Type:	MineLocation
PO Box:	Not reported
Address:	1990 HARLEY ST.
City:	CHALESTON
State:	SC
Operator:	Sanders Brothers Construction Co., Inc.
Zip:	29406
Mine Controller Name:	Greg Sanders
Name:	GRUBER MINE
Ownership Date:	01/29/2002
Mine Status:	Abandoned
Status Date:	06/23/2005
Primary Site Description:	Construction Sand and Gravel
Mine Type:	Surface
State 2:	SC
County:	DORCHESTER

Violation Number:	6111922
Mine ID:	3800705
Contractor ID:	Not reported
Date Issued:	04/24/2002
Action Type:	104(a)
Type of Issue:	Citation
S and S:	N
Term Date:	05/20/2002
Title 30 Code of Federal Regulations:	56.14132(a)
Proposed Penalty:	55.00
Assessment Amount:	55.00
Paid Penalty Amount:	55.00
Assessment Case Status:	Proposed
Assessment Status:	Closed
Year:	2002
Address Type:	MineLocation
PO Box:	Not reported
Address:	1990 HARLEY ST.
City:	CHALESTON
State:	SC
Operator:	Sanders Brothers Construction Co., Inc.
Zip:	29406
Mine Controller Name:	Greg Sanders
Name:	GRUBER MINE
Ownership Date:	01/29/2002
Mine Status:	Abandoned
Status Date:	06/23/2005
Primary Site Description:	Construction Sand and Gravel

GRUBER MINE (Continued) **1024922283**

Mine Type:	Surface
State 2:	SC
County:	DORCHESTER
Violation Number:	6112433
Mine ID:	3800705
Contractor ID:	Not reported
Date Issued:	09/28/2004
Action Type:	104(a)
Type of Issue:	Citation
S and S:	N
Term Date:	09/29/2004
Title 30 Code of Federal Regulations:	50.30(a)
Proposed Penalty:	60.00
Assessment Amount:	60.00
Paid Penalty Amount:	60.00
Assessment Case Status:	Proposed
Assessment Status:	Closed
Year:	2004
Address Type:	MineLocation
PO Box:	Not reported
Address:	1990 HARLEY ST.
City:	CHALESTON
State:	SC
Operator:	Sanders Brothers Construction Co., Inc.
Zip:	29406
Mine Controller Name:	Greg Sanders
Name:	GRUBER MINE
Ownership Date:	01/29/2002
Mine Status:	Abandoned
Status Date:	06/23/2005
Primary Site Description:	Construction Sand and Gravel
Mine Type:	Surface
State 2:	SC
County:	DORCHESTER
Violation Number:	6111685
Mine ID:	3800705
Contractor ID:	Not reported
Date Issued:	08/25/2003
Action Type:	104(a)
Type of Issue:	Citation
S and S:	N
Term Date:	09/30/2003
Title 30 Code of Federal Regulations:	47.31(a)
Proposed Penalty:	60
Assessment Amount:	60
Paid Penalty Amount:	60
Assessment Case Status:	Proposed
Assessment Status:	Closed
Year:	2003
Address Type:	MineLocation
PO Box:	Not reported
Address:	1990 HARLEY ST.
City:	CHALESTON
State:	SC
Operator:	Sanders Brothers Construction Co., Inc.

GRUBER MINE (Continued) **1024922283**

Zip:	29406
Mine Controller Name:	Greg Sanders
Name:	GRUBER MINE
Ownership Date:	01/29/2002
Mine Status:	Abandoned
Status Date:	06/23/2005
Primary Site Description:	Construction Sand and Gravel
Mine Type:	Surface
State 2:	SC
County:	DORCHESTER

BP293 **SANDERS BROTHERS CONSTRUCTION COMPANY INC** **SC UST** **U004292031**
NNW **1990 HARLEY ST** **SC Financial Assurance** **N/A**
1/8-1/4 **NORTH CHARLESTON, SC**
0.133 mi.
700 ft. **Site 4 of 4 in cluster BP**

Actual:
33 ft.

Focus Map:
4

UST:

Name:	SANDERS BROTHERS CONSTRUCTION COMPANY INC
Address:	1990 HARLEY ST
City:	NORTH CHARLESTON
Facility ID:	18839
Permit:	P 18839
Owner:	SANDERS BROTHERS CONSTRUCTION CO
Owner Address:	4970 LACROSS RD
Owner City, st, zip:	NORTH CHARLESTON SC 29411
Owner Phone:	843-744-4261
Tank ID:	1
Status:	**Currently in Use**
Capacity:	12000
Product:	Multiple petroleum
Calcage:	0
Name:	SANDERS BROTHERS CONSTRUCTION COMPANY INC
Address:	1990 HARLEY ST
City:	NORTH CHARLESTON
Tank ID:	2
Status:	**Currently in Use**
Capacity:	12000
Product:	Diesel fuel
Calcage:	0

SC Financial Assurance 3:

Name:	SANDERS BROTHERS CONSTRUCTION COMPANY INC
Address:	1990 HARLEY ST
City,State,Zip:	NORTH CHARLESTON, SC 29406
Owner Name:	SANDERS BROTHERS CONSTRUCTION CO
Owner Address:	4970 LACROSS RD
Owner City:	NORTH CHARLESTON
Owner State:	SC
Owner Zip:	29411
Mechanism:	Self Insurance 280.101
Date Expired:	11/1/2019
Bill:	2

294 NNE 1/8-1/4 0.133 mi. 702 ft.

SAMS CLUB 8252
6185 RIVERS AVE
NORTH CHARLESTON, SC 29404

RCRA NonGen / NLR **1004780936**
ECHO **SCR000003913**

Actual: 35 ft.

Focus Map: 4

RCRA NonGen / NLR:

Date form received by agency:	2009-01-16 00:00:00.0
Facility name:	SAMS CLUB 8252
Facility address:	6185 RIVERS AVE NORTH CHARLESTON, SC 29404
EPA ID:	SCR000003913
Mailing address:	SE 8TH ST BENTONVILLE, AR 72716
Contact:	TERESA PRUITT
Contact address:	SE 8TH ST BENTONVILLE, AR 72716
Contact country:	US
Contact telephone:	479-204-2231
Contact email:	Not reported
EPA Region:	04
Classification:	Non-Generator
Description:	Handler: Non-Generators do not presently generate hazardous waste

Owner/Operator Summary:

Owner/operator name:	SAMS EAST INC
Owner/operator address:	702 SW 8TH ST DEPT 8013 BENTONVILLE, AR 72716
Owner/operator country:	Not reported
Owner/operator telephone:	843-572-1586
Owner/operator email:	Not reported
Owner/operator fax:	Not reported
Owner/operator extension:	Not reported
Legal status:	Private
Owner/Operator Type:	Owner
Owner/Op start date:	Not reported
Owner/Op end date:	Not reported

Owner/operator name:	SAMS EAST INC
Owner/operator address:	702 SW 8TH ST DEPT 8013 BENTONVILLE, AR 72716
Owner/operator country:	US
Owner/operator telephone:	843-572-1586
Owner/operator email:	Not reported
Owner/operator fax:	Not reported
Owner/operator extension:	Not reported
Legal status:	Private
Owner/Operator Type:	Operator
Owner/Op start date:	2001-01-01 00:00:00.
Owner/Op end date:	Not reported

Handler Activities Summary:

U.S. importer of hazardous waste:	No
Mixed waste (haz. and radioactive):	No
Recycler of hazardous waste:	No
Transporter of hazardous waste:	No
Treater, storer or disposer of HW:	No
Underground injection activity:	No

SAMS CLUB 8252 (Continued) **1004780936**

On-site burner exemption:	No
Furnace exemption:	No
Used oil fuel burner:	No
Used oil processor:	No
User oil refiner:	No
Used oil fuel marketer to burner:	No
Used oil Specification marketer:	No
Used oil transfer facility:	No
Used oil transporter:	No

Historical Generators:

Date form received by agency:	2001-01-12 00:00:00.0
Site name:	SAMS CLUB 8252
Classification:	Conditionally Exempt Small Quantity Generator

Date form received by agency:	1996-09-27 00:00:00.0
Site name:	SAMS CLUB 8252
Classification:	Conditionally Exempt Small Quantity Generator

Hazardous Waste Summary:

. Waste code:	D001
. Waste name:	IGNITABLE WASTE
. Waste code:	D002
. Waste name:	CORROSIVE WASTE
. Waste code:	D008
. Waste name:	LEAD
Violation Status:	No violations found

ECHO:

Envid:	1004780936
Registry ID:	110002254177
DFR URL:	http://echo.epa.gov/detailed-facility-report?fid=110002254177

BK295 **PARKS AUTO PARTS INC** **SC LUST** **U003524189**
NW **5429 RIVERS AVE** **SC UST** **N/A**
1/8-1/4 **NORTH CHARLESTON, SC**
0.135 mi.
711 ft. **Site 2 of 2 in cluster BK**

Actual:
46 ft.

Focus Map:
4

LUST:

Name:	PARKS AUTO PARTS INC
Address:	5429 RIVERS AVE
City,State,Zip:	NORTH CHARLESTO, SC 29406-6192
Release Number:	1
Facility ID:	14475
Release Status Number:	5
Substance:	PETRO
Tank Owner Company Name:	PARKS AUTO PARTS INC
Tank Owner Last Name:	PARKS AUTO PARTS INC
Tank Owner First name:	Not reported
NFA Date:	01/21/1998
Tank Owner City:	NORTH CHARLESTON
Confirmed Date:	12/13/1995

PARKS AUTO PARTS INC (Continued) **U003524189**

Release Date:	12/30/1991
EID:	1780371
Local Facility District:	Charleston EQC Office
SCRBCA Class Number:	5B
Release Fin Type Code:	WS
Qualified:	Y
Release Source:	UST
Local Fac Last Name:	PARKS AUTO PARTS INC
Local Fac First Name:	Not reported
User Name:	AKHVLEKT
Cleanup Initiated Date:	12/13/1995
Prefix:	N
Total Score:	5

LUST:

Release Date:	12/30/1991
Cleanup Complete Date:	01/21/1998
Depth to Ground Water:	Not reported
Ground Water Flow Direction:	Not reported
Release Number:	1
Confirmed date:	12/13/1995
RP Name:	PARKS AUTO PARTS INC
RP Address:	5429 RIVERS AVE
RP City:	NORTH CHARLESTON
RP State:	SC
RP Zip:	29406-6192
SCRBCA Class Code:	CLASS5B
Project Manager:	AKHVLEDIANI, KONSTANTINE T
Release Fin Type Code:	WS

UST:

Name:	PARKS AUTO PARTS INC
Address:	5429 RIVERS AVE
City:	NORTH CHARLESTON
Facility ID:	14475
Permit:	N 14475
Owner:	PARKS AUTO PARTS INC
Owner Address:	5429 RIVERS AVE
Owner City, st, zip:	NORTH CHARLESTON SC 29406-6192
Owner Phone:	803-747-6656
Tank ID:	2
Status:	**Abandoned**
Capacity:	3000
Product:	Gasoline
Calcage:	25
Name:	PARKS AUTO PARTS INC
Address:	5429 RIVERS AVE
City:	NORTH CHARLESTON
Tank ID:	3
Status:	**Abandoned**
Capacity:	3000
Product:	Gasoline
Calcage:	25

PARKS AUTO PARTS INC (Continued) **U003524189**

Name: PARKS AUTO PARTS INC
Address: 5429 RIVERS AVE
City: NORTH CHARLESTON

Tank ID: 4
Status: **Abandoned**
Capacity: 3000
Product: Gasoline
Calcage: 25

Name: PARKS AUTO PARTS INC
Address: 5429 RIVERS AVE
City: NORTH CHARLESTON

Tank ID: 5
Status: **Abandoned**
Capacity: 3000
Product: Gasoline
Calcage: 25

---

296 **SITE 1982** **SC LUST** **U003525200**
SSW **4991 DORCHESTER RD** **SC UST** **N/A**
1/8-1/4 **NORTH CHARLESTON, SC** **SC Financial Assurance**
0.136 mi.
716 ft.

Actual:
39 ft.

Focus Map:
12

LUST:
Name: SITE 1982
Address: 4991 DORCHESTER RD
City,State,Zip: NORTH CHARLESTO, SC 29418-5602
Release Number: 1
Facility ID: 14257
Release Status Number: 5
Substance: PETRO
Tank Owner Company Name: SPEEDWAY LLC
Tank Owner Last Name: SPEEDWAY LLC
Tank Owner First name: Not reported
NFA Date: 03/23/1998
Tank Owner City: ENON
Confirmed Date: 08/08/1990
Release Date: 11/29/1989
EID: 1778318
Local Facility District: Charleston EQC Office
SCRBCA Class Number: 3BF
Release Fin Type Code: WS
Qualified: Y
Release Source: UST
Local Fac Last Name: SITE 1982
Local Fac First Name: Not reported
User Name: WILSONKA
Cleanup Initiated Date: 08/08/1990
Prefix: N
Total Score: 5

LUST:
Release Date: 11/29/1989
Cleanup Complete Date: 03/23/1998
Depth to Ground Water: Not reported

SITE 1982 (Continued) **U003525200**

Ground Water Flow Direction: Not reported
Release Number: 1
Confirmed date: 08/08/1990
RP Name: SPEEDWAY SUPERAMERICA LLC
RP Address: 500 SPEEDWAY DR
RP City: ENON
RP State: OH
RP Zip: 45323-1056
SCRBCA Class Code: CLASS3BF
Project Manager: WILSON, KIMBERLY A
Release Fin Type Code: WS

UST:
Name: SITE 1982
Address: 4991 DORCHESTER RD
City: NORTH CHARLESTON
Facility ID: 14257
Permit: N 14257
Owner: SPEEDWAY LLC
Owner Address: 500 SPEEDWAY DR
Owner City, st, zip: ENON OH 45323-1056
Owner Phone: 336-767-6280

Tank ID: 1
Status: **Abandoned**
Capacity: 8000
Product: Gasoline
Calcage: 25

Name: SITE 1982
Address: 4991 DORCHESTER RD
City: NORTH CHARLESTON

Tank ID: 2
Status: **Abandoned**
Capacity: 8000
Product: Gasoline
Calcage: 25

Name: SITE 1982
Address: 4991 DORCHESTER RD
City: NORTH CHARLESTON

Tank ID: 3
Status: **Abandoned**
Capacity: 8000
Product: Gasoline
Calcage: 25

SC Financial Assurance 3:
Name: SITE 1982
Address: 4991 DORCHESTER RD
City,State,Zip: NORTH CHARLESTON, SC 29418-5602
Owner Name: SPEEDWAY LLC
Owner Address: 500 SPEEDWAY DR

SITE 1982 (Continued) **U003525200**

Owner City: ENON
Owner State: OH
Owner Zip: 45323-1056
Mechanism: None
Date Expired: Not reported
Bill: 0

BG297 **CAROLINA TIRE CO** **RCRA-VSQG** **1004779783**
ENE **6285 RIVERS AVE** **FINDS** **SC0000480723**
1/8-1/4 **CHARLESTON, SC 29418**
0.138 mi.
729 ft. **Site 2 of 3 in cluster BG**

Actual:
51 ft.

Focus Map:
4

RCRA-VSQG:
Date form received by agency: 1994-07-22 00:00:00.0
Facility name: CAROLINA TIRE CO
Facility address: 6285 RIVERS AVE
CHARLESTON, SC 29418
EPA ID: SC0000480723
Mailing address: RIVERS AVE
CHARLESTON, SC 29418
Contact: RD AIGNER
Contact address: 6285 RIVERS AVE
CHARLESTON, SC 29418
Contact country: US
Contact telephone: 704-521-2174
Contact email: Not reported
EPA Region: 04
Classification: Conditionally Exempt Small Quantity Generator
Description: Handler: generates 100 kg or less of hazardous waste per calendar month, and accumulates 1000 kg or less of hazardous waste at any time; or generates 1 kg or less of acutely hazardous waste per calendar month, and accumulates at any time: 1 kg or less of acutely hazardous waste; or 100 kg or less of any residue or contaminated soil, waste or other debris resulting from the cleanup of a spill, into or on any land or water, of acutely hazardous waste; or generates 100 kg or less of any residue or contaminated soil, waste or other debris resulting from the cleanup of a spill, into or on any land or water, of acutely hazardous waste during any calendar month, and accumulates at any time: 1 kg or less of acutely hazardous waste; or 100 kg or less of any residue or contaminated soil, waste or other debris resulting from the cleanup of a spill, into or on any land or water, of acutely hazardous waste

Owner/Operator Summary:
Owner/operator name: LEASED FROM GOODYEAR
Owner/operator address: 6285 RIVERS AVE
CHARLESTON, SC 29418
Owner/operator country: Not reported
Owner/operator telephone: 999-999-9999
Owner/operator email: Not reported
Owner/operator fax: Not reported
Owner/operator extension: Not reported
Legal status: Private
Owner/Operator Type: Owner
Owner/Op start date: Not reported
Owner/Op end date: Not reported

CAROLINA TIRE CO (Continued) **1004779783**

Handler Activities Summary:
U.S. importer of hazardous waste: No
Mixed waste (haz. and radioactive): No
Recycler of hazardous waste: No
Transporter of hazardous waste: No
Treater, storer or disposer of HW: No
Underground injection activity: No
On-site burner exemption: No
Furnace exemption: No
Used oil fuel burner: No
Used oil processor: No
User oil refiner: No
Used oil fuel marketer to burner: No
Used oil Specification marketer: No
Used oil transfer facility: No
Used oil transporter: No

Hazardous Waste Summary:

. Waste code: D006
. Waste name: CADMIUM

. Waste code: D008
. Waste name: LEAD

. Waste code: D018
. Waste name: BENZENE

. Waste code: D039
. Waste name: TETRACHLOROETHYLENE

. Waste code: D040
. Waste name: TRICHLORETHYLENE

Violation Status: No violations found

FINDS:
Registry ID: 110002255746
Facility URL: http://ofmpub.epa.gov/enviro/fii_query_detail.disp_program_facility?p_registry_id=110002255746

Environmental Interest/Information System:
SC-EFIS (South Carolina - Environmental Facility Information System) integrates information on environmental facilities, permits, violations, enforcement actions, and compliance activities needed to support regulatory requirements and target environmental quality improvements for the water, air, solid waste, and hazardous waste program areas. The EFIS was developed by the state of South Carolina and Maine joined their system in 2004.
RCRAInfo is a national information system that supports the Resource Conservation and Recovery Act (RCRA) program through the tracking of events and activities related to facilities that generate, transport, and treat, store, or dispose of hazardous waste. RCRAInfo allows RCRA program staff to track the notification, permit, compliance, and corrective action activities required under RCRA.

CAROLINA TIRE CO (Continued) **1004779783**

Click this hyperlink while viewing on your computer to access additional FINDS: detail in the EDR Site Report.

BG298 **CAROLINA TIRE CO** **SC UST** **U004017985**
ENE **6285 RIVERS AVE** **SC Financial Assurance** **N/A**
1/8-1/4 **NORTH CHARLESTON, SC**
0.138 mi.
729 ft. **Site 3 of 3 in cluster BG**

Actual:
51 ft.

Focus Map:
4

UST:

Name:	CAROLINA TIRE CO
Address:	6285 RIVERS AVE
City:	NORTH CHARLESTON
Facility ID:	01656
Permit:	N 01656
Owner:	BRAD RAGAN INC
Owner Address:	PO BOX 240587
Owner City, st, zip:	CHARLOTTE NC 28224-0587
Owner Phone:	704-529-6666
Tank ID:	1
Status:	**Abandoned**
Capacity:	250
Product:	Waste oil, burnt oil, used oil
Calcage:	5

SC Financial Assurance 3:

Name:	CAROLINA TIRE CO
Address:	6285 RIVERS AVE
City,State,Zip:	NORTH CHARLESTON, SC 29406-4928
Owner Name:	BRAD RAGAN INC
Owner Address:	PO BOX 240587
Owner City:	CHARLOTTE
Owner State:	NC
Owner Zip:	28224-0587
Mechanism:	None
Date Expired:	Not reported
Bill:	0

BQ299 **SC HWERMAN TRUCKING** **SC SHWS** **S121604262**
ESE **1907 REMOUNT RD W OF TRACKS N OF REMOUNT** **N/A**
1/8-1/4 **NORTH CHARLESTON, SC 29406**
0.139 mi.
733 ft. **Site 1 of 3 in cluster BQ**

Actual:
58 ft.

Focus Map:
4

SHWS:

Name:	SC HWERMAN TRUCKING
Address:	1907 REMOUNT RD W OF TRACKS N OF REMOUNT
City,State,Zip:	NORTH CHARLESTON, SC 29406
EPA ID:	SCD058182643

BQ300 **SCHWERMAN TRUCKING CO** **SEMS-ARCHIVE** **1003869123**
ESE **1907 REMOUNT ROAD** **RCRA NonGen / NLR** **SCD058182643**
1/8-1/4 **NORTH CHARLESTON, SC 29406** **FINDS**
0.139 mi. **ECHO**
733 ft. **Site 2 of 3 in cluster BQ**

Actual:
58 ft.

Focus Map:
4

SEMS Archive:

Site ID:	0404895
EPA ID:	SCD058182643
Name:	SCHWERMAN TRUCKING
Address:	1907 REMOUNT ROAD
Address 2:	Not reported
City,State,Zip:	NORTH CHARLESTON, SC 29406
Cong District:	01
FIPS Code:	45019
FF:	N
NPL:	Not on the NPL
Non NPL Status:	NFRAP-Site does not qualify for the NPL based on existing information

SEMS Archive Detail:

Region:	04
Site ID:	0404895
EPA ID:	SCD058182643
Site Name:	SCHWERMAN TRUCKING
NPL:	N
FF:	N
OU:	00
Action Code:	VS
Action Name:	ARCH SITE
SEQ:	1
Start Date:	Not reported
Finish Date:	1993-06-30 04:00:00
Qual:	Not reported
Current Action Lead:	EPA Perf In-Hse

Region:	04
Site ID:	0404895
EPA ID:	SCD058182643
Site Name:	SCHWERMAN TRUCKING
NPL:	N
FF:	N
OU:	00
Action Code:	DS
Action Name:	DISCVRY
SEQ:	1
Start Date:	1988-05-23 04:00:00
Finish Date:	1988-05-23 04:00:00
Qual:	Not reported
Current Action Lead:	EPA Perf

Region:	04
Site ID:	0404895
EPA ID:	SCD058182643
Site Name:	SCHWERMAN TRUCKING
NPL:	N
FF:	N
OU:	00
Action Code:	PA
Action Name:	PA
SEQ:	1

SCHWERMAN TRUCKING CO (Continued) **1003869123**

Start Date: Not reported
Finish Date: 1991-01-18 05:00:00
Qual: N
Current Action Lead: St Perf

Region: 04
Site ID: 0404895
EPA ID: SCD058182643
Site Name: SCHWERMAN TRUCKING
NPL: N
FF: N
OU: 00
Action Code: SI
Action Name: SI
SEQ: 1
Start Date: Not reported
Finish Date: 1993-06-30 04:00:00
Qual: N
Current Action Lead: St Perf

RCRA NonGen / NLR:
Date form received by agency: 2002-03-27 00:00:00.0
Facility name: SCHWERMAN TRUCKING CO
Facility address: 1907 REMOUNT ROAD
NORTH CHARLESTON, SC 29406
EPA ID: SCD058182643
Mailing address: PO BOX 1601
MILWAUKEE, WI 53201-1601
Contact: GEOFFREY REDMAN
Contact address: PO BOX 1601
MILWAUKEE, WI 53201-1601
Contact country: US
Contact telephone: 414-671-1600
Contact email: Not reported
EPA Region: 04
Classification: Non-Generator
Description: Handler: Non-Generators do not presently generate hazardous waste

Owner/Operator Summary:
Owner/operator name: OPERNAME
Owner/operator address: OPERSTREET
OPERCITY, WY 99999
Owner/operator country: Not reported
Owner/operator telephone: 404-555-1212
Owner/operator email: Not reported
Owner/operator fax: Not reported
Owner/operator extension: Not reported
Legal status: Private
Owner/Operator Type: Operator
Owner/Op start date: Not reported
Owner/Op end date: Not reported

Owner/operator name: SCHWERMAN TRUCKING CO.
Owner/operator address: 611 S 28TH ST PO BOX 1601
MILWAUKEE, WI 53201

SCHWERMAN TRUCKING CO (Continued) **1003869123**

Owner/operator country: Not reported
Owner/operator telephone: 414-671-1600
Owner/operator email: Not reported
Owner/operator fax: Not reported
Owner/operator extension: Not reported
Legal status: Private
Owner/Operator Type: Owner
Owner/Op start date: Not reported
Owner/Op end date: Not reported

Handler Activities Summary:
U.S. importer of hazardous waste: No
Mixed waste (haz. and radioactive): No
Recycler of hazardous waste: No
Transporter of hazardous waste: No
Treater, storer or disposer of HW: No
Underground injection activity: No
On-site burner exemption: No
Furnace exemption: No
Used oil fuel burner: No
Used oil processor: No
User oil refiner: No
Used oil fuel marketer to burner: No
Used oil Specification marketer: No
Used oil transfer facility: No
Used oil transporter: No

Historical Generators:
Date form received by agency: 1992-02-04 00:00:00.0
Site name: SCHWERMAN TRUCKING COMPANY
Classification: Large Quantity Generator

Date form received by agency: 1980-08-18 00:00:00.0
Site name: SCHWERMAN TRUCKING CO
Classification: Conditionally Exempt Small Quantity Generator

Hazardous Waste Summary:

. Waste code: D000
. Waste name: Not Defined

. Waste code: P078
. Waste name: NITROGEN DIOXIDE (OR) NITROGEN OXIDE NO2

. Waste code: P079
. Waste name: Not Defined

. Waste code: P080
. Waste name: Not Defined

. Waste code: U154
. Waste name: METHANOL (I) (OR) METHYL ALCOHOL (I)

. Waste code: U228
. Waste name: ETHENE, TRICHLORO- (OR) TRICHLOROETHYLENE

SCHWERMAN TRUCKING CO (Continued) **1003869123**

Violation Status: No violations found

FINDS:
Registry ID: 110004938257
Facility URL: http://ofmpub.epa.gov/enviro/fii_query_detail.disp_program_facility?p_registry_id=110004938257

Environmental Interest/Information System:
SC-EFIS (South Carolina - Environmental Facility Information System) integrates information on environmental facilities, permits, violations, enforcement actions, and compliance activities needed to support regulatory requirements and target environmental quality improvements for the water, air, solid waste, and hazardous waste program areas. The EFIS was developed by the state of South Carolina and Maine joined their system in 2004.
RCRAInfo is a national information system that supports the Resource Conservation and Recovery Act (RCRA) program through the tracking of events and activities related to facilities that generate, transport, and treat, store, or dispose of hazardous waste. RCRAInfo allows RCRA program staff to track the notification, permit, compliance, and corrective action activities required under RCRA.

Click this hyperlink while viewing on your computer to access additional FINDS: detail in the EDR Site Report.

ECHO:
Envid: 1003869123
Registry ID: 110004938257
DFR URL: http://echo.epa.gov/detailed-facility-report?fid=110004938257

BQ301 **SCHWERMAN TRUCKING CO** **SC UST** **U003878494**
ESE **1907 REMOUNT RD N** **N/A**
1/8-1/4 **CHARLESTON, SC**
0.139 mi.
733 ft. **Site 3 of 3 in cluster BQ**

Actual:
58 ft.

Focus Map:
4

UST:
Name: SCHWERMAN TRUCKING CO
Address: 1907 REMOUNT RD N
City: CHARLESTON
Facility ID: 01311
Permit: N 01311
Owner: SCHWERMAN TRUCKING CO
Owner Address: PO BOX 1601
Owner City, st, zip: MILWAUKEE WI 53201
Owner Phone: 414-671-8043

Tank ID: 1
Status: **Abandoned**
Capacity: 3000
Product: Waste oil, burnt oil, used oil
Calcage: Not reported

302 West 1/8-1/4 0.141 mi. 742 ft. — **B&M MARINE REPAIRS INC**, **2405 AIR PARK RD**, **NORTH CHARLESTON, SC 29406** — **RCRA NonGen / NLR**, **FINDS**, **ECHO** — **1001030712**, **SC0000936500**

Actual: 51 ft.

Focus Map: 4

RCRA NonGen / NLR:

Date form received by agency:	1994-11-02 00:00:00.0
Facility name:	B&M MARINE REPAIRS INC
Facility address:	2405 AIR PARK RD NORTH CHARLESTON, SC 29406
EPA ID:	SC0000936500
Mailing address:	AIR PARK RD NORTH CHARLESTON, SC 29406
Contact:	ROBERT BAKER
Contact address:	2405 AIR PARK RD NORTH CHARLESTON, SC 29406
Contact country:	US
Contact telephone:	803-747-5109
Contact email:	Not reported
EPA Region:	04
Land type:	Private
Classification:	Non-Generator
Description:	Handler: Non-Generators do not presently generate hazardous waste

Owner/Operator Summary:

Owner/operator name:	THE SHERMAN AGENCY
Owner/operator address:	59 BROAD ST CHARLESTON, SC 29402
Owner/operator country:	Not reported
Owner/operator telephone:	803-999-9999
Owner/operator email:	Not reported
Owner/operator fax:	Not reported
Owner/operator extension:	Not reported
Legal status:	Private
Owner/Operator Type:	Owner
Owner/Op start date:	Not reported
Owner/Op end date:	Not reported

Handler Activities Summary:

U.S. importer of hazardous waste:	No
Mixed waste (haz. and radioactive):	No
Recycler of hazardous waste:	No
Transporter of hazardous waste:	No
Treater, storer or disposer of HW:	No
Underground injection activity:	No
On-site burner exemption:	No
Furnace exemption:	No
Used oil fuel burner:	No
Used oil processor:	No
User oil refiner:	No
Used oil fuel marketer to burner:	No
Used oil Specification marketer:	No
Used oil transfer facility:	No
Used oil transporter:	No

Hazardous Waste Summary:

B&M MARINE REPAIRS INC (Continued) **1001030712**

. Waste code: D001
. Waste name: IGNITABLE WASTE

. Waste code: F003
. Waste name: THE FOLLOWING SPENT NONHALOGENATED SOLVENTS: XYLENE, ACETONE, ETHYL ACETATE, ETHYL BENZENE, ETHYL ETHER, METHYL ISOBUTYL KETONE, N-BUTYL ALCOHOL, CYCLOHEXANONE, AND METHANOL; ALL SPENT SOLVENT MIXTURES/BLENDS CONTAINING, BEFORE USE, ONLY THE ABOVE SPENT NONHALOGENATED SOLVENTS; AND ALL SPENT SOLVENT MIXTURES/BLENDS CONTAINING, BEFORE USE, ONE OR MORE OF THE ABOVE NONHALOGENATED SOLVENTS, AND A TOTAL OF TEN PERCENT OR MORE (BY VOLUME) OF ONE OR MORE OF THOSE SOLVENTS LISTED IN F001, F002, F004, AND F005; AND STILL BOTTOMS FROM THE RECOVERY OF THESE SPENT SOLVENTS AND SPENT SOLVENT MIXTURES.

Facility Has Received Notices of Violations:
Regulation violated: SR - 262.34(a)(2)
Area of violation: Generators - General
Date violation determined: 1994-11-01 00:00:00.0
Date achieved compliance: 1995-11-15 00:00:00.0
Violation lead agency: State
Enforcement action: COMPLIANCE EVALUATION INSPECTION ON-SITE
Enforcement action date: 1995-11-15 00:00:00.0
Enf. disposition status: Not reported
Enf. disp. status date: Not reported
Enforcement lead agency: State
Proposed penalty amount: Not reported
Final penalty amount: Not reported
Paid penalty amount: Not reported

Regulation violated: SR - 265.173(d)
Area of violation: Generators - General
Date violation determined: 1994-11-01 00:00:00.0
Date achieved compliance: 1995-11-15 00:00:00.0
Violation lead agency: State
Enforcement action: COMPLIANCE EVALUATION INSPECTION ON-SITE
Enforcement action date: 1995-11-15 00:00:00.0
Enf. disposition status: Not reported
Enf. disp. status date: Not reported
Enforcement lead agency: State
Proposed penalty amount: Not reported
Final penalty amount: Not reported
Paid penalty amount: Not reported

Regulation violated: SR - 265.173(c)
Area of violation: Generators - General
Date violation determined: 1994-11-01 00:00:00.0
Date achieved compliance: 1995-11-15 00:00:00.0
Violation lead agency: State
Enforcement action: COMPLIANCE EVALUATION INSPECTION ON-SITE
Enforcement action date: 1994-11-14 00:00:00.0
Enf. disposition status: Not reported
Enf. disp. status date: Not reported
Enforcement lead agency: State
Proposed penalty amount: Not reported
Final penalty amount: Not reported
Paid penalty amount: Not reported

B&M MARINE REPAIRS INC (Continued) **1001030712**

Regulation violated:	SR - 262.34(a)(2)
Area of violation:	Generators - General
Date violation determined:	1994-11-01 00:00:00.0
Date achieved compliance:	1995-11-15 00:00:00.0
Violation lead agency:	State
Enforcement action:	COMPLIANCE EVALUATION INSPECTION ON-SITE
Enforcement action date:	1994-11-14 00:00:00.0
Enf. disposition status:	Not reported
Enf. disp. status date:	Not reported
Enforcement lead agency:	State
Proposed penalty amount:	Not reported
Final penalty amount:	Not reported
Paid penalty amount:	Not reported

Regulation violated:	SR - 265.173(d)
Area of violation:	Generators - General
Date violation determined:	1994-11-01 00:00:00.0
Date achieved compliance:	1995-11-15 00:00:00.0
Violation lead agency:	State
Enforcement action:	COMPLIANCE EVALUATION INSPECTION ON-SITE
Enforcement action date:	1994-11-14 00:00:00.0
Enf. disposition status:	Not reported
Enf. disp. status date:	Not reported
Enforcement lead agency:	State
Proposed penalty amount:	Not reported
Final penalty amount:	Not reported
Paid penalty amount:	Not reported

Regulation violated:	SR - 265.173(c)
Area of violation:	Generators - General
Date violation determined:	1994-11-01 00:00:00.0
Date achieved compliance:	1995-11-15 00:00:00.0
Violation lead agency:	State
Enforcement action:	COMPLIANCE EVALUATION INSPECTION ON-SITE
Enforcement action date:	1995-11-15 00:00:00.0
Enf. disposition status:	Not reported
Enf. disp. status date:	Not reported
Enforcement lead agency:	State
Proposed penalty amount:	Not reported
Final penalty amount:	Not reported
Paid penalty amount:	Not reported

Regulation violated:	SR - 262.12
Area of violation:	Generators - General
Date violation determined:	1994-11-01 00:00:00.0
Date achieved compliance:	1995-11-15 00:00:00.0
Violation lead agency:	State
Enforcement action:	COMPLIANCE EVALUATION INSPECTION ON-SITE
Enforcement action date:	1995-11-15 00:00:00.0
Enf. disposition status:	Not reported
Enf. disp. status date:	Not reported
Enforcement lead agency:	State
Proposed penalty amount:	Not reported
Final penalty amount:	Not reported
Paid penalty amount:	Not reported

Regulation violated: SR - 262.12

B&M MARINE REPAIRS INC (Continued) **1001030712**

Area of violation: Generators - General
Date violation determined: 1994-11-01 00:00:00.0
Date achieved compliance: 1995-11-15 00:00:00.0
Violation lead agency: State
Enforcement action: COMPLIANCE EVALUATION INSPECTION ON-SITE
Enforcement action date: 1994-11-14 00:00:00.0
Enf. disposition status: Not reported
Enf. disp. status date: Not reported
Enforcement lead agency: State
Proposed penalty amount: Not reported
Final penalty amount: Not reported
Paid penalty amount: Not reported

Evaluation Action Summary:
Evaluation date: 1994-11-01 00:00:00.0
Evaluation: FINAL 3008(A) COMPLIANCE ORDER
Area of violation: Generators - General
Date achieved compliance: 1995-11-15 00:00:00.0
Evaluation lead agency: State

Evaluation date: 1994-11-01 00:00:00.0
Evaluation: WRITTEN INFORMAL
Area of violation: Generators - General
Date achieved compliance: 1995-11-15 00:00:00.0
Evaluation lead agency: State

FINDS:
Registry ID: 110002197925
Facility URL: http://ofmpub.epa.gov/enviro/fii_query_detail.disp_program_facility?p_registry_id=110002197925

Environmental Interest/Information System:
SC-EFIS (South Carolina - Environmental Facility Information System) integrates information on environmental facilities, permits, violations, enforcement actions, and compliance activities needed to support regulatory requirements and target environmental quality improvements for the water, air, solid waste, and hazardous waste program areas. The EFIS was developed by the state of South Carolina and Maine joined their system in 2004.
RCRAInfo is a national information system that supports the Resource Conservation and Recovery Act (RCRA) program through the tracking of events and activities related to facilities that generate, transport, and treat, store, or dispose of hazardous waste. RCRAInfo allows RCRA program staff to track the notification, permit, compliance, and corrective action activities required under RCRA.

Click this hyperlink while viewing on your computer to access additional FINDS: detail in the EDR Site Report.

ECHO:
Envid: 1001030712
Registry ID: 110002197925
DFR URL: http://echo.epa.gov/detailed-facility-report?fid=110002197925

BR303 **WICKES LUMBER CO** **SC UST** **U004017947**
WSW **2460 REMONT RD** **N/A**
1/8-1/4 **CHARLESTON, SC**
0.145 mi.
763 ft. **Site 1 of 2 in cluster BR**

Actual:
61 ft.

Focus Map:
4

UST:

Name:	WICKES LUMBER CO
Address:	2460 REMONT RD
City:	CHARLESTON
Facility ID:	01630
Permit:	N 01630
Owner:	WICKES LUMBER CO
Owner Address:	2460 REMONT RD
Owner City, st, zip:	CHARLESTON SC 29406-6172
Owner Phone:	Not reported
Tank ID:	1
Status:	**Abandoned**
Capacity:	1000
Product:	Gasoline
Calcage:	Not reported

BN304 **MELCER TILE CO INC** **SC LUST** **U003754910**
SSE **4965 DORCHESTER RD** **SC UST** **N/A**
1/8-1/4 **NORTH CHARLESTON, SC** **SC Financial Assurance**
0.145 mi.
766 ft. **Site 2 of 2 in cluster BN**

Actual:
39 ft.

Focus Map:
12

LUST:

Name:	MELCER TILE CO INC
Address:	4965 DORCHESTER RD
City,State,Zip:	NORTH CHARLESTO, SC
Release Number:	1
Facility ID:	18644
Release Status Number:	3
Substance:	PETRO
Tank Owner Company Name:	PLYL DOR 4965 LLC
Tank Owner Last Name:	PLYL DOR 4965 LLC
Tank Owner First name:	Not reported
NFA Date:	04/25/2005
Tank Owner City:	N CHARLESTON
Confirmed Date:	12/12/2000
Release Date:	12/07/2000
EID:	1798045
Local Facility District:	Charleston EQC Office
SCRBCA Class Number:	3BF
Release Fin Type Code:	WS
Qualified:	Y
Release Source:	UST
Local Fac Last Name:	MELCER TILE CO INC
Local Fac First Name:	Not reported
User Name:	BRINEYSM
Cleanup Initiated Date:	12/12/2000
Prefix:	N
Total Score:	3

LUST:

Release Date:	12/07/2000
Cleanup Complete Date:	02/16/2005

MELCER TILE CO INC (Continued) **U003754910**

Depth to Ground Water:	4
Ground Water Flow Direction:	SW
Release Number:	1
Confirmed date:	12/12/2000
RP Name:	PLYL DOR 4965 LLC
RP Address:	4206 SAWGRASS DR
RP City:	N CHARLESTON
RP State:	SC
RP Zip:	29429-7511
SCRBCA Class Code:	CLASS3BF
Project Manager:	BRINEY, STEPHANIE M
Release Fin Type Code:	WS

UST:

Name:	MELCER TILE CO INC
Address:	4965 DORCHESTER RD
City:	NORTH CHARLESTON
Facility ID:	18644
Permit:	N 18644
Owner:	PLYL DOR 4965 LLC
Owner Address:	4206 SAWGRASS DR
Owner City, st, zip:	N CHARLESTON SC 29429-7511
Owner Phone:	Not reported
Tank ID:	1
Status:	**Abandoned**
Capacity:	4000
Product:	Gasoline
Calcage:	Not reported
Name:	MELCER TILE CO INC
Address:	4965 DORCHESTER RD
City:	NORTH CHARLESTON
Tank ID:	2
Status:	**Abandoned**
Capacity:	4000
Product:	Gasoline
Calcage:	Not reported

SC Financial Assurance 3:

Name:	MELCER TILE CO INC
Address:	4965 DORCHESTER RD
City,State,Zip:	NORTH CHARLESTON, SC SC
Owner Name:	PLYL DOR 4965 LLC
Owner Address:	4206 SAWGRASS DR
Owner City:	N CHARLESTON
Owner State:	SC
Owner Zip:	29429-7511
Mechanism:	None
Date Expired:	Not reported
Bill:	0

BM305 **US POSTAL SER VEHICLE MAINT FAC N CHARLESTON** **SC LUST** **U003526286**
ENE **6401 RIVERS AVE** **SC UST** **N/A**
1/8-1/4 **NORTH CHARLESTON, SC**
0.149 mi.
785 ft. **Site 3 of 4 in cluster BM**

Actual:
42 ft.

Focus Map:
2

LUST:

Name:	US POSTAL SER VEHICLE MAINT FAC N C
Address:	6401 RIVERS AVE
City,State,Zip:	NORTH CHARLESTO, SC 29418
Release Number:	1
Facility ID:	10263
Release Status Number:	4
Substance:	PETRO
Tank Owner Company Name:	USPS COLUMBIA
Tank Owner Last Name:	USPS COLUMBIA
Tank Owner First name:	Not reported
NFA Date:	04/01/2005
Tank Owner City:	COLUMBIA
Confirmed Date:	09/13/1995
Release Date:	02/01/1995
EID:	1758246
Local Facility District:	Charleston EQC Office
SCRBCA Class Number:	3BD
Release Fin Type Code:	WO
Qualified:	Not reported
Release Source:	UST Non-Superb
Local Fac Last Name:	US POSTAL SER VEHICLE MAINT FAC N CHARLESTON
Local Fac First Name:	Not reported
User Name:	PADGETJP
Cleanup Initiated Date:	09/13/1995
Prefix:	P
Total Score:	4

LUST:

Release Date:	02/01/1995
Cleanup Complete Date:	03/15/2005
Depth to Ground Water:	8
Ground Water Flow Direction:	N
Release Number:	1
Confirmed date:	09/13/1995
RP Name:	USPS YORK
RP Address:	2901 S I85
RP City:	CHARLOTTE
RP State:	NC
RP Zip:	28228-0001
SCRBCA Class Code:	CLASS3BD
Project Manager:	PADGETT, JOEL P
Release Fin Type Code:	WO

UST:

Name:	US POSTAL SER VEHICLE MAINT FAC N CHARLESTON
Address:	6401 RIVERS AVE
City:	NORTH CHARLESTON
Facility ID:	10263
Permit:	P 10263
Owner:	USPS COLUMBIA
Owner Address:	2001 DIXIANA RD

US POSTAL SER VEHICLE MAINT FAC N CHARLESTON (Continued) **U003526286**

Owner City, st, zip: WEST COLUMBIA SC 29172
Owner Phone: 803-926-4301

Tank ID: 1
Status: **Abandoned**
Capacity: 12000
Product: Gasoline
Calcage: Not reported

Name: US POSTAL SER VEHICLE MAINT FAC N CHARLESTON
Address: 6401 RIVERS AVE
City: NORTH CHARLESTON

Tank ID: 2
Status: **Abandoned**
Capacity: 12000
Product: Gasoline
Calcage: Not reported

Name: US POSTAL SER VEHICLE MAINT FAC N CHARLESTON
Address: 6401 RIVERS AVE
City: NORTH CHARLESTON

Tank ID: 3
Status: **Abandoned**
Capacity: 550
Product: Motor oil, lube oil, hydraulic oil (new)
Calcage: Not reported

Name: US POSTAL SER VEHICLE MAINT FAC N CHARLESTON
Address: 6401 RIVERS AVE
City: NORTH CHARLESTON

Tank ID: 4
Status: **Abandoned**
Capacity: 550
Product: Waste oil, burnt oil, used oil
Calcage: Not reported

BM306 **US POSTAL SERV VEHICLE MAINT** **RCRA-VSQG** **1000247138**
ENE **6401 RIVERS ST** **SC0180000051**
1/8-1/4 **NORTH CHARLESTON, SC 29418**
0.149 mi.
785 ft. **Site 4 of 4 in cluster BM**

Actual:
42 ft.

Focus Map:
2

RCRA-VSQG:
Date form received by agency: 2002-03-27 00:00:00.0
Facility name: US POSTAL SERV VEHICLE MAINT
Facility address: 6401 RIVERS ST
NORTH CHARLESTON, SC 29418
EPA ID: SC0180000051
Mailing address: PO BOX 2941997
NORTH CHARLESTON, SC 29419
Contact: ARTURO DELA CRUZ
Contact address: PO BOX 2941997
NORTH CHARLESTON, SC 29419
Contact country: US
Contact telephone: 803-569-2612

US POSTAL SERV VEHICLE MAINT (Continued) **1000247138**

Contact email: Not reported
EPA Region: 04
Land type: Federal
Classification: Conditionally Exempt Small Quantity Generator
Description: Handler: generates 100 kg or less of hazardous waste per calendar month, and accumulates 1000 kg or less of hazardous waste at any time; or generates 1 kg or less of acutely hazardous waste per calendar month, and accumulates at any time: 1 kg or less of acutely hazardous waste; or 100 kg or less of any residue or contaminated soil, waste or other debris resulting from the cleanup of a spill, into or on any land or water, of acutely hazardous waste; or generates 100 kg or less of any residue or contaminated soil, waste or other debris resulting from the cleanup of a spill, into or on any land or water, of acutely hazardous waste during any calendar month, and accumulates at any time: 1 kg or less of acutely hazardous waste; or 100 kg or less of any residue or contaminated soil, waste or other debris resulting from the cleanup of a spill, into or on any land or water, of acutely hazardous waste

Owner/Operator Summary:

Owner/operator name: US POSTAL SERVICE
Owner/operator address: 6401 RIVERS ST
NORTH CHARLESTON, SC 29418
Owner/operator country: Not reported
Owner/operator telephone: 999-999-9999
Owner/operator email: Not reported
Owner/operator fax: Not reported
Owner/operator extension: Not reported
Legal status: Federal
Owner/Operator Type: Owner
Owner/Op start date: Not reported
Owner/Op end date: Not reported

Owner/operator name: OPERNAME
Owner/operator address: OPERSTREET
OPERCITY, WY 99999
Owner/operator country: Not reported
Owner/operator telephone: 404-555-1212
Owner/operator email: Not reported
Owner/operator fax: Not reported
Owner/operator extension: Not reported
Legal status: Federal
Owner/Operator Type: Operator
Owner/Op start date: Not reported
Owner/Op end date: Not reported

Handler Activities Summary:

U.S. importer of hazardous waste: No
Mixed waste (haz. and radioactive): No
Recycler of hazardous waste: No
Transporter of hazardous waste: No
Treater, storer or disposer of HW: No
Underground injection activity: No
On-site burner exemption: No
Furnace exemption: No
Used oil fuel burner: No

US POSTAL SERV VEHICLE MAINT (Continued) **1000247138**

Used oil processor: No
User oil refiner: No
Used oil fuel marketer to burner: No
Used oil Specification marketer: No
Used oil transfer facility: No
Used oil transporter: No

Historical Generators:
Date form received by agency: 1988-03-22 00:00:00.0
Site name: US POSTAL SERV VEHICLE MAINT
Classification: Small Quantity Generator

Hazardous Waste Summary:

. Waste code: F001
. Waste name: THE FOLLOWING SPENT HALOGENATED SOLVENTS USED IN DEGREASING: TETRACHLOROETHYLENE, TRICHLORETHYLENE, METHYLENE CHLORIDE, 1,1,1-TRICHLOROETHANE, CARBON TETRACHLORIDE AND CHLORINATED FLUOROCARBONS; ALL SPENT SOLVENT MIXTURES/BLENDS USED IN DEGREASING CONTAINING, BEFORE USE, A TOTAL OF TEN PERCENT OR MORE (BY VOLUME) OF ONE OR MORE OF THE ABOVE HALOGENATED SOLVENTS OR THOSE SOLVENTS LISTED IN F002, F004, AND F005; AND STILL BOTTOMS FROM THE RECOVERY OF THESE SPENT SOLVENTS AND SPENT SOLVENT MIXTURES.

. Waste code: F003
. Waste name: THE FOLLOWING SPENT NONHALOGENATED SOLVENTS: XYLENE, ACETONE, ETHYL ACETATE, ETHYL BENZENE, ETHYL ETHER, METHYL ISOBUTYL KETONE, N-BUTYL ALCOHOL, CYCLOHEXANONE, AND METHANOL; ALL SPENT SOLVENT MIXTURES/BLENDS CONTAINING, BEFORE USE, ONLY THE ABOVE SPENT NONHALOGENATED SOLVENTS; AND ALL SPENT SOLVENT MIXTURES/BLENDS CONTAINING, BEFORE USE, ONE OR MORE OF THE ABOVE NONHALOGENATED SOLVENTS, AND A TOTAL OF TEN PERCENT OR MORE (BY VOLUME) OF ONE OR MORE OF THOSE SOLVENTS LISTED IN F001, F002, F004, AND F005; AND STILL BOTTOMS FROM THE RECOVERY OF THESE SPENT SOLVENTS AND SPENT SOLVENT MIXTURES.

. Waste code: F005
. Waste name: THE FOLLOWING SPENT NONHALOGENATED SOLVENTS: TOLUENE, METHYL ETHYL KETONE, CARBON DISULFIDE, ISOBUTANOL, PYRIDINE, BENZENE, 2-ETHOXYETHANOL, AND 2-NITROPROPANE; ALL SPENT SOLVENT MIXTURES/BLENDS CONTAINING, BEFORE USE, A TOTAL OF TEN PERCENT OR MORE (BY VOLUME) OF ONE OR MORE OF THE ABOVE NONHALOGENATED SOLVENTS OR THOSE SOLVENTS LISTED IN F001, F002, OR F004; AND STILL BOTTOMS FROM THE RECOVERY OF THESE SPENT SOLVENTS AND SPENT SOLVENT MIXTURES.

. Waste code: P115
. Waste name: SULFURIC ACID, DITHALLIUM (1+) SALT (OR) THALLIUM(I) SULFATE

Violation Status: No violations found

307
WSW
1/8-1/4
0.149 mi.
786 ft.

FEDERAL EXPRESS
5056 INTERNATIONAL BLVD
N CHARLESTON, SC 29418

RCRA-VSQG
FINDS
ECHO

1004781008
SCR000005660

Actual:
25 ft.

Focus Map:
8

RCRA-VSQG:

Date form received by agency:	1997-09-19 00:00:00.0
Facility name:	FEDERAL EXPRESS
Facility address:	5056 INTERNATIONAL BLVD N CHARLESTON, SC 29418
EPA ID:	SCR000005660
Mailing address:	INTERNATIONAL BLVD N CHARLESTON, SC 29418
Contact:	CHARLIE UPTON
Contact address:	5056 INTERNATIONAL BLVD N CHARLESTON, SC 29418
Contact country:	US
Contact telephone:	803-554-0286
Contact email:	Not reported
EPA Region:	04
Classification:	Conditionally Exempt Small Quantity Generator
Description:	Handler: generates 100 kg or less of hazardous waste per calendar month, and accumulates 1000 kg or less of hazardous waste at any time; or generates 1 kg or less of acutely hazardous waste per calendar month, and accumulates at any time: 1 kg or less of acutely hazardous waste; or 100 kg or less of any residue or contaminated soil, waste or other debris resulting from the cleanup of a spill, into or on any land or water, of acutely hazardous waste; or generates 100 kg or less of any residue or contaminated soil, waste or other debris resulting from the cleanup of a spill, into or on any land or water, of acutely hazardous waste during any calendar month, and accumulates at any time: 1 kg or less of acutely hazardous waste; or 100 kg or less of any residue or contaminated soil, waste or other debris resulting from the cleanup of a spill, into or on any land or water, of acutely hazardous waste

Owner/Operator Summary:

Owner/operator name:	FRED SMITH
Owner/operator address:	UNKNOWN MEMPHIS, TN 38194
Owner/operator country:	Not reported
Owner/operator telephone:	999-999-9999
Owner/operator email:	Not reported
Owner/operator fax:	Not reported
Owner/operator extension:	Not reported
Legal status:	Private
Owner/Operator Type:	Owner
Owner/Op start date:	Not reported
Owner/Op end date:	Not reported

Handler Activities Summary:

U.S. importer of hazardous waste:	No
Mixed waste (haz. and radioactive):	No
Recycler of hazardous waste:	No
Transporter of hazardous waste:	No
Treater, storer or disposer of HW:	No
Underground injection activity:	No

FEDERAL EXPRESS (Continued) **1004781008**

On-site burner exemption:	No
Furnace exemption:	No
Used oil fuel burner:	No
Used oil processor:	No
User oil refiner:	No
Used oil fuel marketer to burner:	No
Used oil Specification marketer:	No
Used oil transfer facility:	No
Used oil transporter:	No

Violation Status: No violations found

FINDS:
Registry ID: 110002258690
Facility URL: http://ofmpub.epa.gov/enviro/fii_query_detail.disp_program_facility?p_registry_id=110002258690

Environmental Interest/Information System:
SC-EFIS (South Carolina - Environmental Facility Information System) integrates information on environmental facilities, permits, violations, enforcement actions, and compliance activities needed to support regulatory requirements and target environmental quality improvements for the water, air, solid waste, and hazardous waste program areas. The EFIS was developed by the state of South Carolina and Maine joined their system in 2004.
RCRAInfo is a national information system that supports the Resource Conservation and Recovery Act (RCRA) program through the tracking of events and activities related to facilities that generate, transport, and treat, store, or dispose of hazardous waste. RCRAInfo allows RCRA program staff to track the notification, permit, compliance, and corrective action activities required under RCRA.

Click this hyperlink while viewing on your computer to access additional FINDS: detail in the EDR Site Report.

ECHO:
Envid: 1004781008
Registry ID: 110002258690
DFR URL: http://echo.epa.gov/detailed-facility-report?fid=110002258690

BS308 **FORMER EXXON STATION** **SC UST** **U004254256**
North **2004 ASHLEY RIVER RD** **N/A**
1/8-1/4 **CHARLESTON, SC**
0.150 mi.
793 ft. **Site 1 of 5 in cluster BS**

Actual:
18 ft.

Focus Map:
20

UST:

Name:	FORMER EXXON STATION
Address:	2004 ASHLEY RIVER RD
City:	CHARLESTON
Facility ID:	14637
Permit:	N 14637
Owner:	EXXON MOBIL
Owner Address:	4045 SCENIC HWY
Owner City, st, zip:	BATON ROUGE LA 70805
Owner Phone:	303-986-8011
Tank ID:	Not reported
Status:	**Not reported**

FORMER EXXON STATION (Continued) **U004254256**

Capacity: Not reported
Product: Not reported
Calcage: Not reported

BS309 **FORMER EXXON STATION** **SC LUST** **U004254239**
North **2004 ASHLEY RIVER RD** **SC UST** **N/A**
1/8-1/4 **CHARLESTON, SC**
0.150 mi.
793 ft. **Site 2 of 5 in cluster BS**

Actual:
18 ft.

Focus Map:
20

LUST:

Name:	FORMER EXXON STATION
Address:	2004 ASHLEY RIVER RD
City,State,Zip:	CHARLESTON, SC 29407
Release Number:	1
Facility ID:	14530
Release Status Number:	3
Substance:	PETRO
Tank Owner Company Name:	EXXON MOBIL
Tank Owner Last Name:	EXXON MOBIL
Tank Owner First name:	Not reported
NFA Date:	11/29/2001
Tank Owner City:	COLLIERVILLE
Confirmed Date:	03/23/1992
Release Date:	12/27/1991
EID:	1780813
Local Facility District:	Charleston EQC Office
SCRBCA Class Number:	3BF
Release Fin Type Code:	WS
Qualified:	Y
Release Source:	UST
Local Fac Last Name:	FORMER EXXON STATION
Local Fac First Name:	Not reported
User Name:	MAXWELSR
Cleanup Initiated Date:	03/23/1992
Prefix:	N
Total Score:	3

LUST:

Release Date:	12/27/1991
Cleanup Complete Date:	Not reported
Depth to Ground Water:	Not reported
Ground Water Flow Direction:	Not reported
Release Number:	1
Confirmed date:	03/23/1992
RP Name:	EXXON MOBIL
RP Address:	THREE OFFICE PARK STE 110
RP City:	MOUNTAIN BROOK
RP State:	AL
RP Zip:	35223
SCRBCA Class Code:	CLASS3BF
Project Manager:	MAXWELL, STEPHEN R
Release Fin Type Code:	WS

UST:

Name:	FORMER EXXON STATION
Address:	2004 ASHLEY RIVER RD

FORMER EXXON STATION (Continued) **U004254239**

City: CHARLESTON
Facility ID: 14530
Permit: N 14530
Owner: EXXON MOBIL
Owner Address: 4045 SCENIC HWY
Owner City, st, zip: BATON ROUGE LA 70805
Owner Phone: 303-986-8011

Tank ID: 1
Status: **Abandoned**
Capacity: 550
Product: Waste oil, burnt oil, used oil
Calcage: 15

Name: FORMER EXXON STATION
Address: 2004 ASHLEY RIVER RD
City: CHARLESTON

Tank ID: 2
Status: **Abandoned**
Capacity: 4000
Product: Gasoline
Calcage: 0

Name: FORMER EXXON STATION
Address: 2004 ASHLEY RIVER RD
City: CHARLESTON

Tank ID: 3
Status: **Abandoned**
Capacity: 3000
Product: Gasoline
Calcage: 0

Name: FORMER EXXON STATION
Address: 2004 ASHLEY RIVER RD
City: CHARLESTON

Tank ID: 4
Status: **Abandoned**
Capacity: 3000
Product: Gasoline
Calcage: 0

Name: FORMER EXXON STATION
Address: 2004 ASHLEY RIVER RD
City: CHARLESTON

Tank ID: 5
Status: **Abandoned**
Capacity: 3000
Product: Gasoline
Calcage: 0

Name: FORMER EXXON STATION
Address: 2004 ASHLEY RIVER RD
City: CHARLESTON

FORMER EXXON STATION (Continued) **U004254239**

Tank ID: 6
Status: **Abandoned**
Capacity: 3000
Product: Gasoline
Calcage: 0

Name: FORMER EXXON STATION
Address: 2004 ASHLEY RIVER RD
City: CHARLESTON

Tank ID: 7
Status: **Abandoned**
Capacity: 550
Product: Kerosene
Calcage: 0

Name: FORMER EXXON STATION
Address: 2004 ASHLEY RIVER RD
City: CHARLESTON

Tank ID: 8
Status: **Abandoned**
Capacity: 550
Product: Waste oil, burnt oil, used oil
Calcage: 0

BS310 **ONE HOUR VALET** **RCRA NonGen / NLR** **1000117448**
North **2004 ASHLEY RIVER ROAD** **FINDS** **SCD981751878**
1/8-1/4 **CHARLESTON, SC 29407** **ECHO**
0.150 mi.
793 ft. **Site 3 of 5 in cluster BS**

Actual:
18 ft.

Focus Map:
20

RCRA NonGen / NLR:
Date form received by agency: 1998-11-02 00:00:00.0
Facility name: ONE HOUR VALET
Facility address: 2004 ASHLEY RIVER ROAD
CHARLESTON, SC 29407
EPA ID: SCD981751878
Mailing address: ASHLEY RIVER ROAD
CHARLESTON, SC 29407
Contact: DARRELL MINESS
Contact address: 2004 ASHLEY RIVER ROAD
CHARLESTON, SC 29407
Contact country: US
Contact telephone: 803-766-2004
Contact email: Not reported
EPA Region: 04
Classification: Non-Generator
Description: Handler: Non-Generators do not presently generate hazardous waste

Owner/Operator Summary:
Owner/operator name: MINESS TIM W
Owner/operator address: OWNERSTREET
OWNERCITY, WY 99999
Owner/operator country: Not reported
Owner/operator telephone: 404-555-1212
Owner/operator email: Not reported

ONE HOUR VALET (Continued) **1000117448**

Owner/operator fax: Not reported
Owner/operator extension: Not reported
Legal status: Private
Owner/Operator Type: Owner
Owner/Op start date: Not reported
Owner/Op end date: Not reported

Owner/operator name: OPERNAME
Owner/operator address: OPERSTREET
OPERCITY, WY 99999
Owner/operator country: Not reported
Owner/operator telephone: 404-555-1212
Owner/operator email: Not reported
Owner/operator fax: Not reported
Owner/operator extension: Not reported
Legal status: Private
Owner/Operator Type: Operator
Owner/Op start date: Not reported
Owner/Op end date: Not reported

Handler Activities Summary:
U.S. importer of hazardous waste: No
Mixed waste (haz. and radioactive): No
Recycler of hazardous waste: No
Transporter of hazardous waste: No
Treater, storer or disposer of HW: No
Underground injection activity: No
On-site burner exemption: No
Furnace exemption: No
Used oil fuel burner: No
Used oil processor: No
User oil refiner: No
Used oil fuel marketer to burner: No
Used oil Specification marketer: No
Used oil transfer facility: No
Used oil transporter: No

Hazardous Waste Summary:

. Waste code: F002
. Waste name: THE FOLLOWING SPENT HALOGENATED SOLVENTS: TETRACHLOROETHYLENE, METHYLENE CHLORIDE, TRICHLOROETHYLENE, 1,1,1-TRICHLOROETHANE, CHLOROBENZENE, 1,1,2-TRICHLORO-1,2,2-TRIFLUOROETHANE, ORTHO-DICHLOROBENZENE, TRICHLOROFLUOROMETHANE, AND 1,1,2, TRICHLOROETHANE; ALL SPENT SOLVENT MIXTURES/BLENDS CONTAINING, BEFORE USE, A TOTAL OF TEN PERCENT OR MORE (BY VOLUME) OF ONE OR MORE OF THE ABOVE HALOGENATED SOLVENTS OR THOSE SOLVENTS LISTED IN F001, F004, AND F005; AND STILL BOTTOMS FROM THE RECOVERY OF THESE SPENT SOLVENTS AND SPENT SOLVENT MIXTURES.

Violation Status: No violations found

FINDS:
Registry ID: 110002254499
Facility URL: http://ofmpub.epa.gov/enviro/fii_query_detail.disp_program_facility?p_registry_id=110002254499

ONE HOUR VALET (Continued) **1000117448**

Environmental Interest/Information System:
SC-EFIS (South Carolina - Environmental Facility Information System) integrates information on environmental facilities, permits, violations, enforcement actions, and compliance activities needed to support regulatory requirements and target environmental quality improvements for the water, air, solid waste, and hazardous waste program areas. The EFIS was developed by the state of South Carolina and Maine joined their system in 2004.
RCRAInfo is a national information system that supports the Resource Conservation and Recovery Act (RCRA) program through the tracking of events and activities related to facilities that generate, transport, and treat, store, or dispose of hazardous waste. RCRAInfo allows RCRA program staff to track the notification, permit, compliance, and corrective action activities required under RCRA.

Click this hyperlink while viewing on your computer to access additional FINDS: detail in the EDR Site Report.

ECHO:

Envid:	1000117448
Registry ID:	110002254499
DFR URL:	http://echo.epa.gov/detailed-facility-report?fid=110002254499

BS311 **KWIK STOP FOOD MART 3** **SC UST** **U004255311**
North **2004 ASHLEY RIVER RD** **SC Financial Assurance** **N/A**
1/8-1/4 **CHARLESTON, SC**
0.150 mi.
793 ft. **Site 4 of 5 in cluster BS**

Actual:
18 ft.

Focus Map:
20

UST:

Name:	KWIK STOP FOOD MART 3
Address:	2004 ASHLEY RIVER RD
City:	CHARLESTON
Facility ID:	19634
Permit:	P 19634
Owner:	KRISHNA OF SC LLC
Owner Address:	2004 ASHLEY RIVER RD
Owner City, st, zip:	CHARLESTON SC 29407-4715
Owner Phone:	843-367-6638
Tank ID:	1
Status:	**Currently in Use**
Capacity:	20000
Product:	Multiple petroleum
Calcage:	0

SC Financial Assurance 3:

Name:	KWIK STOP FOOD MART 3
Address:	2004 ASHLEY RIVER RD
City,State,Zip:	CHARLESTON, SC 29407-4715
Owner Name:	KRISHNA OF SC LLC
Owner Address:	2004 ASHLEY RIVER RD
Owner City:	CHARLESTON
Owner State:	SC
Owner Zip:	29407-4715
Mechanism:	Self Insurance 280.101
Date Expired:	5/1/2020

KWIK STOP FOOD MART 3 (Continued) **U004255311**

Bill: 1

BS312 **FORMER EXXON STATION** **SC SHWS** **U004017636**
North **2004 ASHLEY RIVER RD** **SC RCR** **N/A**
1/8-1/4 **CHARLESTON, SC 29407** **SC DRYCLEANERS**
0.150 mi. **SC GWCI**
793 ft. **Site 5 of 5 in cluster BS**

Actual:
18 ft.

Focus Map:
20

SHWS:
Name: FMR ONE HOUR VALET
Address: 2004 ASHLEY RIVER RD
City,State,Zip: CHARLESTON, SC 29407
EPA ID: SCDRY0057205

RCR:
Name: FORMER EXXON STATION
Address: 2004 ASHLEY RIVER RD
City,State,Zip: CHARLESTON, SC 29407
Entity Responsibility: Exxon Mobil
Region: 7
Tax Id: 3531300002
Latitude: 32.80949
Longitude: -80.02612
Tracking Number: 14530
Regulatory Program: UST
Reported: 12/27/91
CU-MCL: 11/29/01
Unit Type: UST
Unit Number/Letter: 1
Area/Acres: Not reported
Affected Media: Groundwater
Site/Unit: Regulated Petroleum Underground Storage Tank Location
Condtions: Public Noticed Corrective Action Plan
Associated Response/Corrective Action: Not reported
Associated Chemicals Requiring: Benzene Naphthalene

Drycleaners:
BLWM Number: 57205
Rank: N
Priority Group Explanation: N

SC GWIC:
Bureau: BLWM
EAP ID: Not reported
Solid Waste Permit #: Not reported
Bureau of Land & Waste Management File #: Not reported
Permit Number: 14530
WPC Permit: Not reported
Program: DUST
Contamination: PETRO
Petroleum Products: True
Volatile Organic Compounds: False
Metals: False
Nitrates or Potential to Nitrate: False
Pesticides & Herbicides: False
Polychlorinated Biphenyls: False

FORMER EXXON STATION (Continued) **U004017636**

Base, Neutral, & Acid Extractables:	False
Phenols:	False
Radionuclides Over Max Contaminant Levels:	False
Sources Not In Other Categories:	False
Source:	UST
Underground Storage Tanks:	True
Pits, Ponds, & Lagoons:	False
Spills & Leaks:	False
Landfills:	False
Aboveground Storage Tank:	False
Spray Irrigation:	False
Single-Event Spill:	False
Unpermitted Disposal:	False
Septic Tank/Tile Field:	False
Substances Not In Other Categories:	False
Sources of Contamination Undetermined:	False
Assessment:	No
Monitoring:	No
Remediation:	Yes
Surface Impact:	No
Drinking Water Well Impact:	No
Remarks:	Site ID # 14530. RBCA Classification 3BF3. Monitored Natural Attenuation.

---

313 **AMERICAN OFFICE SYSTEMS** **RCRA NonGen / NLR** **1000359018**
ENE **1061 E MONTIQUE** **SCD982117731**
1/8-1/4 **NORTH CHARLESTON, SC 29418**
0.153 mi.
810 ft.

Actual:
42 ft.

Focus Map:
4

RCRA NonGen / NLR:

Date form received by agency:	2002-03-27 00:00:00.0
Facility name:	AMERICAN OFFICE SYSTEMS
Facility address:	1061 E MONTIQUE NORTH CHARLESTON, SC 29418
EPA ID:	SCD982117731
Mailing address:	PO OX 9499 SAVANNAH, GA 31412
Contact:	CHARLES SERCIE
Contact address:	PO OX 9499 SAVANNAH, GA 31412
Contact country:	US
Contact telephone:	803-554-4799
Contact email:	Not reported
EPA Region:	04
Classification:	Non-Generator
Description:	Handler: Non-Generators do not presently generate hazardous waste

Owner/Operator Summary:

Owner/operator name:	OPERNAME
Owner/operator address:	OPERSTREET OPERCITY, WY 99999
Owner/operator country:	Not reported
Owner/operator telephone:	404-555-1212
Owner/operator email:	Not reported
Owner/operator fax:	Not reported
Owner/operator extension:	Not reported

AMERICAN OFFICE SYSTEMS (Continued) **1000359018**

Legal status: County
Owner/Operator Type: Operator
Owner/Op start date: Not reported
Owner/Op end date: Not reported

Owner/operator name: CHARLES WILLIAMS
Owner/operator address: 1061 E MONTIQUE
NORTH CHARLESTON, SC 29418
Owner/operator country: Not reported
Owner/operator telephone: 999-999-9999
Owner/operator email: Not reported
Owner/operator fax: Not reported
Owner/operator extension: Not reported
Legal status: Private
Owner/Operator Type: Owner
Owner/Op start date: Not reported
Owner/Op end date: Not reported

Handler Activities Summary:
U.S. importer of hazardous waste: No
Mixed waste (haz. and radioactive): No
Recycler of hazardous waste: No
Transporter of hazardous waste: No
Treater, storer or disposer of HW: No
Underground injection activity: No
On-site burner exemption: No
Furnace exemption: No
Used oil fuel burner: No
Used oil processor: No
User oil refiner: No
Used oil fuel marketer to burner: No
Used oil Specification marketer: No
Used oil transfer facility: No
Used oil transporter: No

Historical Generators:
Date form received by agency: 1987-02-12 00:00:00.0
Site name: AMERICAN OFFICE SYSTEMS
Classification: Small Quantity Generator

Hazardous Waste Summary:

. Waste code: D000
. Waste name: Not Defined

. Waste code: D001
. Waste name: IGNITABLE WASTE

Violation Status: No violations found

314
WSW
1/8-1/4
0.154 mi.
812 ft.

TRIDENT CONSTRUCTION CO
2245 TECHNICAL PKWY
CHARLESTON, SC 29406

RCRA-VSQG **1007116373**
SCR000763136

Actual:
41 ft.

Focus Map:
4

RCRA-VSQG:

Date form received by agency:	2003-01-10 00:00:00.0
Facility name:	TRIDENT CONSTRUCTION CO
Facility address:	2245 TECHNICAL PKWY CHARLESTON, SC 29406
EPA ID:	SCR000763136
Mailing address:	PO BOX 60939 CHARLESTON, SC 29419-0939
Contact:	ROBERT FAIREY
Contact address:	2245 TECHNICAL PKWY CHARLESTON, SC 29406
Contact country:	US
Contact telephone:	843-572-7600
Contact email:	Not reported
EPA Region:	04
Land type:	Private
Classification:	Conditionally Exempt Small Quantity Generator
Description:	Handler: generates 100 kg or less of hazardous waste per calendar month, and accumulates 1000 kg or less of hazardous waste at any time; or generates 1 kg or less of acutely hazardous waste per calendar month, and accumulates at any time: 1 kg or less of acutely hazardous waste; or 100 kg or less of any residue or contaminated soil, waste or other debris resulting from the cleanup of a spill, into or on any land or water, of acutely hazardous waste; or generates 100 kg or less of any residue or contaminated soil, waste or other debris resulting from the cleanup of a spill, into or on any land or water, of acutely hazardous waste during any calendar month, and accumulates at any time: 1 kg or less of acutely hazardous waste; or 100 kg or less of any residue or contaminated soil, waste or other debris resulting from the cleanup of a spill, into or on any land or water, of acutely hazardous waste

Owner/Operator Summary:

Owner/operator name:	TRIDENT CONSTRUCTION CO
Owner/operator address:	2245 TECHNICAL PKWY CHARLESTON, SC 29406
Owner/operator country:	Not reported
Owner/operator telephone:	843-572-7600
Owner/operator email:	Not reported
Owner/operator fax:	Not reported
Owner/operator extension:	Not reported
Legal status:	Private
Owner/Operator Type:	Owner
Owner/Op start date:	Not reported
Owner/Op end date:	Not reported

Owner/operator name:	TRIDENT CONSTRUCTION CO INC
Owner/operator address:	TECHNICAL PKWY CHARLESTON, SC 29406
Owner/operator country:	US
Owner/operator telephone:	843-572-7600
Owner/operator email:	Not reported
Owner/operator fax:	Not reported

TRIDENT CONSTRUCTION CO (Continued) **1007116373**

Owner/operator extension: Not reported
Legal status: Private
Owner/Operator Type: Operator
Owner/Op start date: 2003-01-10 00:00:00.
Owner/Op end date: Not reported

Handler Activities Summary:
U.S. importer of hazardous waste: No
Mixed waste (haz. and radioactive): No
Recycler of hazardous waste: No
Transporter of hazardous waste: No
Treater, storer or disposer of HW: No
Underground injection activity: No
On-site burner exemption: No
Furnace exemption: No
Used oil fuel burner: No
Used oil processor: No
User oil refiner: No
Used oil fuel marketer to burner: No
Used oil Specification marketer: No
Used oil transfer facility: No
Used oil transporter: No

Historical Generators:
Date form received by agency: 2002-07-10 00:00:00.0
Site name: TRIDENT CONSTRUCTION CO
Classification: Large Quantity Generator

Date form received by agency: 2002-05-22 00:00:00.0
Site name: TRIDENT CONSTRUCTION CO
Classification: Small Quantity Generator

Hazardous Waste Summary:

. Waste code: D001
. Waste name: IGNITABLE WASTE

Facility Has Received Notices of Violations:
Regulation violated: SR - 265.31
Area of violation: Generators - General
Date violation determined: 2002-07-03 00:00:00.0
Date achieved compliance: 2002-12-17 00:00:00.0
Violation lead agency: State
Enforcement action: COMPLIANCE EVALUATION INSPECTION ON-SITE
Enforcement action date: 2002-09-05 00:00:00.0
Enf. disposition status: Not reported
Enf. disp. status date: Not reported
Enforcement lead agency: State
Proposed penalty amount: Not reported
Final penalty amount: Not reported
Paid penalty amount: Not reported

Regulation violated: SR - 265.171
Area of violation: Generators - General
Date violation determined: 2002-07-03 00:00:00.0

TRIDENT CONSTRUCTION CO (Continued) **1007116373**

Date achieved compliance: 2002-12-17 00:00:00.0
Violation lead agency: State
Enforcement action: COMPLIANCE EVALUATION INSPECTION ON-SITE
Enforcement action date: 2002-08-14 00:00:00.0
Enf. disposition status: Not reported
Enf. disp. status date: Not reported
Enforcement lead agency: State
Proposed penalty amount: Not reported
Final penalty amount: Not reported
Paid penalty amount: Not reported

Regulation violated: SR - 265.175(a)
Area of violation: Generators - General
Date violation determined: 2002-07-03 00:00:00.0
Date achieved compliance: 2002-12-17 00:00:00.0
Violation lead agency: State
Enforcement action: COMPLIANCE EVALUATION INSPECTION ON-SITE
Enforcement action date: 2002-09-05 00:00:00.0
Enf. disposition status: Not reported
Enf. disp. status date: Not reported
Enforcement lead agency: State
Proposed penalty amount: Not reported
Final penalty amount: Not reported
Paid penalty amount: Not reported

Regulation violated: SR - 265.171
Area of violation: Generators - General
Date violation determined: 2002-07-03 00:00:00.0
Date achieved compliance: 2002-12-17 00:00:00.0
Violation lead agency: State
Enforcement action: COMPLIANCE EVALUATION INSPECTION ON-SITE
Enforcement action date: 2002-09-05 00:00:00.0
Enf. disposition status: Not reported
Enf. disp. status date: Not reported
Enforcement lead agency: State
Proposed penalty amount: Not reported
Final penalty amount: Not reported
Paid penalty amount: Not reported

Regulation violated: SR - 265.32
Area of violation: Generators - General
Date violation determined: 2002-07-03 00:00:00.0
Date achieved compliance: 2002-12-17 00:00:00.0
Violation lead agency: State
Enforcement action: COMPLIANCE EVALUATION INSPECTION ON-SITE
Enforcement action date: 2002-09-05 00:00:00.0
Enf. disposition status: Not reported
Enf. disp. status date: Not reported
Enforcement lead agency: State
Proposed penalty amount: Not reported
Final penalty amount: Not reported
Paid penalty amount: Not reported

Regulation violated: SR - 265.173(a)
Area of violation: Generators - General
Date violation determined: 2002-07-03 00:00:00.0
Date achieved compliance: 2002-12-17 00:00:00.0

TRIDENT CONSTRUCTION CO (Continued) **1007116373**

Violation lead agency: State
Enforcement action: COMPLIANCE EVALUATION INSPECTION ON-SITE
Enforcement action date: 2002-12-17 00:00:00.0
Enf. disposition status: Not reported
Enf. disp. status date: Not reported
Enforcement lead agency: State
Proposed penalty amount: Not reported
Final penalty amount: 4350
Paid penalty amount: 4350

Regulation violated: SR - 265.175(a)
Area of violation: Generators - General
Date violation determined: 2002-07-03 00:00:00.0
Date achieved compliance: 2002-12-17 00:00:00.0
Violation lead agency: State
Enforcement action: COMPLIANCE EVALUATION INSPECTION ON-SITE
Enforcement action date: 2002-12-17 00:00:00.0
Enf. disposition status: Not reported
Enf. disp. status date: Not reported
Enforcement lead agency: State
Proposed penalty amount: Not reported
Final penalty amount: 4350
Paid penalty amount: 4350

Regulation violated: SR - 265.174
Area of violation: Generators - General
Date violation determined: 2002-07-03 00:00:00.0
Date achieved compliance: 2002-12-17 00:00:00.0
Violation lead agency: State
Enforcement action: COMPLIANCE EVALUATION INSPECTION ON-SITE
Enforcement action date: 2002-08-14 00:00:00.0
Enf. disposition status: Not reported
Enf. disp. status date: Not reported
Enforcement lead agency: State
Proposed penalty amount: Not reported
Final penalty amount: Not reported
Paid penalty amount: Not reported

Regulation violated: SR - 265.175(a)
Area of violation: Generators - General
Date violation determined: 2002-07-03 00:00:00.0
Date achieved compliance: 2002-12-17 00:00:00.0
Violation lead agency: State
Enforcement action: COMPLIANCE EVALUATION INSPECTION ON-SITE
Enforcement action date: 2002-08-14 00:00:00.0
Enf. disposition status: Not reported
Enf. disp. status date: Not reported
Enforcement lead agency: State
Proposed penalty amount: Not reported
Final penalty amount: Not reported
Paid penalty amount: Not reported

Regulation violated: SR - 265.16
Area of violation: Generators - General
Date violation determined: 2002-07-03 00:00:00.0
Date achieved compliance: 2002-12-17 00:00:00.0
Violation lead agency: State

TRIDENT CONSTRUCTION CO (Continued) **1007116373**

Enforcement action: COMPLIANCE EVALUATION INSPECTION ON-SITE
Enforcement action date: 2002-08-14 00:00:00.0
Enf. disposition status: Not reported
Enf. disp. status date: Not reported
Enforcement lead agency: State
Proposed penalty amount: Not reported
Final penalty amount: Not reported
Paid penalty amount: Not reported

Regulation violated: SR - 265.31
Area of violation: Generators - General
Date violation determined: 2002-07-03 00:00:00.0
Date achieved compliance: 2002-12-17 00:00:00.0
Violation lead agency: State
Enforcement action: COMPLIANCE EVALUATION INSPECTION ON-SITE
Enforcement action date: 2002-12-17 00:00:00.0
Enf. disposition status: Not reported
Enf. disp. status date: Not reported
Enforcement lead agency: State
Proposed penalty amount: Not reported
Final penalty amount: 4350
Paid penalty amount: 4350

Regulation violated: SR - 265.51
Area of violation: Generators - General
Date violation determined: 2002-07-03 00:00:00.0
Date achieved compliance: 2002-12-17 00:00:00.0
Violation lead agency: State
Enforcement action: COMPLIANCE EVALUATION INSPECTION ON-SITE
Enforcement action date: 2002-09-05 00:00:00.0
Enf. disposition status: Not reported
Enf. disp. status date: Not reported
Enforcement lead agency: State
Proposed penalty amount: Not reported
Final penalty amount: Not reported
Paid penalty amount: Not reported

Regulation violated: SR - 265.174
Area of violation: Generators - General
Date violation determined: 2002-07-03 00:00:00.0
Date achieved compliance: 2002-12-17 00:00:00.0
Violation lead agency: State
Enforcement action: COMPLIANCE EVALUATION INSPECTION ON-SITE
Enforcement action date: 2002-12-17 00:00:00.0
Enf. disposition status: Not reported
Enf. disp. status date: Not reported
Enforcement lead agency: State
Proposed penalty amount: Not reported
Final penalty amount: 4350
Paid penalty amount: 4350

Regulation violated: SR - 265.171
Area of violation: Generators - General
Date violation determined: 2002-07-03 00:00:00.0
Date achieved compliance: 2002-12-17 00:00:00.0
Violation lead agency: State
Enforcement action: COMPLIANCE EVALUATION INSPECTION ON-SITE

TRIDENT CONSTRUCTION CO (Continued) **1007116373**

Enforcement action date: 2002-12-17 00:00:00.0
Enf. disposition status: Not reported
Enf. disp. status date: Not reported
Enforcement lead agency: State
Proposed penalty amount: Not reported
Final penalty amount: 4350
Paid penalty amount: 4350

Regulation violated: SR - 265.16
Area of violation: Generators - General
Date violation determined: 2002-07-03 00:00:00.0
Date achieved compliance: 2002-12-17 00:00:00.0
Violation lead agency: State
Enforcement action: COMPLIANCE EVALUATION INSPECTION ON-SITE
Enforcement action date: 2002-09-05 00:00:00.0
Enf. disposition status: Not reported
Enf. disp. status date: Not reported
Enforcement lead agency: State
Proposed penalty amount: Not reported
Final penalty amount: Not reported
Paid penalty amount: Not reported

Regulation violated: SR - 265.16
Area of violation: Generators - General
Date violation determined: 2002-07-03 00:00:00.0
Date achieved compliance: 2002-12-17 00:00:00.0
Violation lead agency: State
Enforcement action: COMPLIANCE EVALUATION INSPECTION ON-SITE
Enforcement action date: 2002-12-17 00:00:00.0
Enf. disposition status: Not reported
Enf. disp. status date: Not reported
Enforcement lead agency: State
Proposed penalty amount: Not reported
Final penalty amount: 4350
Paid penalty amount: 4350

Regulation violated: SR - 265.32
Area of violation: Generators - General
Date violation determined: 2002-07-03 00:00:00.0
Date achieved compliance: 2002-12-17 00:00:00.0
Violation lead agency: State
Enforcement action: COMPLIANCE EVALUATION INSPECTION ON-SITE
Enforcement action date: 2002-12-17 00:00:00.0
Enf. disposition status: Not reported
Enf. disp. status date: Not reported
Enforcement lead agency: State
Proposed penalty amount: Not reported
Final penalty amount: 4350
Paid penalty amount: 4350

Regulation violated: SR - 265.173(b)
Area of violation: Generators - General
Date violation determined: 2002-07-03 00:00:00.0
Date achieved compliance: 2002-12-17 00:00:00.0
Violation lead agency: State
Enforcement action: COMPLIANCE EVALUATION INSPECTION ON-SITE
Enforcement action date: 2002-09-05 00:00:00.0

TRIDENT CONSTRUCTION CO (Continued) **1007116373**

Enf. disposition status: Not reported
Enf. disp. status date: Not reported
Enforcement lead agency: State
Proposed penalty amount: Not reported
Final penalty amount: Not reported
Paid penalty amount: Not reported

Regulation violated: SR - 265.173(a)
Area of violation: Generators - General
Date violation determined: 2002-07-03 00:00:00.0
Date achieved compliance: 2002-12-17 00:00:00.0
Violation lead agency: State
Enforcement action: COMPLIANCE EVALUATION INSPECTION ON-SITE
Enforcement action date: 2002-08-14 00:00:00.0
Enf. disposition status: Not reported
Enf. disp. status date: Not reported
Enforcement lead agency: State
Proposed penalty amount: Not reported
Final penalty amount: Not reported
Paid penalty amount: Not reported

Regulation violated: SR - 265.51
Area of violation: Generators - General
Date violation determined: 2002-07-03 00:00:00.0
Date achieved compliance: 2002-12-17 00:00:00.0
Violation lead agency: State
Enforcement action: COMPLIANCE EVALUATION INSPECTION ON-SITE
Enforcement action date: 2002-08-14 00:00:00.0
Enf. disposition status: Not reported
Enf. disp. status date: Not reported
Enforcement lead agency: State
Proposed penalty amount: Not reported
Final penalty amount: Not reported
Paid penalty amount: Not reported

Regulation violated: SR - 265.51
Area of violation: Generators - General
Date violation determined: 2002-07-03 00:00:00.0
Date achieved compliance: 2002-12-17 00:00:00.0
Violation lead agency: State
Enforcement action: COMPLIANCE EVALUATION INSPECTION ON-SITE
Enforcement action date: 2002-12-17 00:00:00.0
Enf. disposition status: Not reported
Enf. disp. status date: Not reported
Enforcement lead agency: State
Proposed penalty amount: Not reported
Final penalty amount: 4350
Paid penalty amount: 4350

Regulation violated: SR - 265.32
Area of violation: Generators - General
Date violation determined: 2002-07-03 00:00:00.0
Date achieved compliance: 2002-12-17 00:00:00.0
Violation lead agency: State
Enforcement action: COMPLIANCE EVALUATION INSPECTION ON-SITE
Enforcement action date: 2002-08-14 00:00:00.0
Enf. disposition status: Not reported

TRIDENT CONSTRUCTION CO (Continued) **1007116373**

Enf. disp. status date: Not reported
Enforcement lead agency: State
Proposed penalty amount: Not reported
Final penalty amount: Not reported
Paid penalty amount: Not reported

Regulation violated: SR - 265.31
Area of violation: Generators - General
Date violation determined: 2002-07-03 00:00:00.0
Date achieved compliance: 2002-12-17 00:00:00.0
Violation lead agency: State
Enforcement action: COMPLIANCE EVALUATION INSPECTION ON-SITE
Enforcement action date: 2002-08-14 00:00:00.0
Enf. disposition status: Not reported
Enf. disp. status date: Not reported
Enforcement lead agency: State
Proposed penalty amount: Not reported
Final penalty amount: Not reported
Paid penalty amount: Not reported

Regulation violated: SR - 265.173(b)
Area of violation: Generators - General
Date violation determined: 2002-07-03 00:00:00.0
Date achieved compliance: 2002-12-17 00:00:00.0
Violation lead agency: State
Enforcement action: COMPLIANCE EVALUATION INSPECTION ON-SITE
Enforcement action date: 2002-08-14 00:00:00.0
Enf. disposition status: Not reported
Enf. disp. status date: Not reported
Enforcement lead agency: State
Proposed penalty amount: Not reported
Final penalty amount: Not reported
Paid penalty amount: Not reported

Regulation violated: SR - 265.173(b)
Area of violation: Generators - General
Date violation determined: 2002-07-03 00:00:00.0
Date achieved compliance: 2002-12-17 00:00:00.0
Violation lead agency: State
Enforcement action: COMPLIANCE EVALUATION INSPECTION ON-SITE
Enforcement action date: 2002-12-17 00:00:00.0
Enf. disposition status: Not reported
Enf. disp. status date: Not reported
Enforcement lead agency: State
Proposed penalty amount: Not reported
Final penalty amount: 4350
Paid penalty amount: 4350

Regulation violated: SR - 265.174
Area of violation: Generators - General
Date violation determined: 2002-07-03 00:00:00.0
Date achieved compliance: 2002-12-17 00:00:00.0
Violation lead agency: State
Enforcement action: COMPLIANCE EVALUATION INSPECTION ON-SITE
Enforcement action date: 2002-09-05 00:00:00.0
Enf. disposition status: Not reported
Enf. disp. status date: Not reported

TRIDENT CONSTRUCTION CO (Continued) **1007116373**

Enforcement lead agency: State
Proposed penalty amount: Not reported
Final penalty amount: Not reported
Paid penalty amount: Not reported

Regulation violated: SR - 265.173(a)
Area of violation: Generators - General
Date violation determined: 2002-07-03 00:00:00.0
Date achieved compliance: 2002-12-17 00:00:00.0
Violation lead agency: State
Enforcement action: COMPLIANCE EVALUATION INSPECTION ON-SITE
Enforcement action date: 2002-09-05 00:00:00.0
Enf. disposition status: Not reported
Enf. disp. status date: Not reported
Enforcement lead agency: State
Proposed penalty amount: Not reported
Final penalty amount: Not reported
Paid penalty amount: Not reported

Evaluation Action Summary:
Evaluation date: 2002-07-03 00:00:00.0
Evaluation: FINAL 3008(A) COMPLIANCE ORDER
Area of violation: Generators - General
Date achieved compliance: 2002-12-17 00:00:00.0
Evaluation lead agency: State

Evaluation date: 2002-07-03 00:00:00.0
Evaluation: WRITTEN INFORMAL
Area of violation: Generators - General
Date achieved compliance: 2002-12-17 00:00:00.0
Evaluation lead agency: State

315
NE
1/8-1/4
0.155 mi.
818 ft.

7 ELEVEN 1432
1888 WALLENBURG BLVD
CHARLESTON, SC

SC UST **U004018271**
N/A

Actual:
18 ft.

Focus Map:
20

UST:
Name: 7 ELEVEN 1432
Address: 1888 WALLENBURG BLVD
City: CHARLESTON
Facility ID: 01833
Permit: N 01833
Owner: SOUTHLAND CORP
Owner Address: 2711 N KASKELL AVE
Owner City, st, zip: DALLAS TX 75204
Owner Phone: - -

Tank ID: 1
Status: **Abandoned**
Capacity: 4000
Product: Multiple hydrocarbons
Calcage: Not reported

Name: 7 ELEVEN 1432
Address: 1888 WALLENBURG BLVD
City: CHARLESTON

7 ELEVEN 1432 (Continued) **U004018271**

Tank ID: 2
Status: **Abandoned**
Capacity: 4000
Product: Multiple hydrocarbons
Calcage: Not reported

Name: 7 ELEVEN 1432
Address: 1888 WALLENBURG BLVD
City: CHARLESTON

Tank ID: 3
Status: **Abandoned**
Capacity: 4000
Product: Multiple hydrocarbons
Calcage: Not reported

Name: 7 ELEVEN 1432
Address: 1888 WALLENBURG BLVD
City: CHARLESTON

Tank ID: 4
Status: **Abandoned**
Capacity: 4000
Product: Multiple hydrocarbons
Calcage: Not reported

BT316 **DUTTON STORAGE LLC** **SC LUST** **U003519964**
NW **5402 DUTTON AVE** **SC UST** **N/A**
1/8-1/4 **NORTH CHARLESTON, SC** **SC Financial Assurance**
0.162 mi. **SC GWCI**
853 ft. **Site 1 of 2 in cluster BT**

Actual: **43 ft.**
Focus Map: **4**

LUST:
Name: DUTTON STORAGE LLC
Address: 5402 DUTTON AVE
City,State,Zip: NORTH CHARLESTO, SC 29406
Release Number: 1
Facility ID: 11469
Release Status Number: 3
Substance: PETRO
Tank Owner Company Name: DUTTON STORAGE LLC
Tank Owner Last Name: DUTTON STORAGE LLC
Tank Owner First name: Not reported
NFA Date: Not reported
Tank Owner City: NORTH CHARLESTON
Confirmed Date: 09/04/1998
Release Date: 09/03/1998
EID: 1765021
Local Facility District: Charleston EQC Office
SCRBCA Class Number: 3BF
Release Fin Type Code: WS
Qualified: Y
Release Source: UST
Local Fac Last Name: DUTTON STORAGE LLC
Local Fac First Name: Not reported
User Name: THOMASMA
Cleanup Initiated Date: 09/04/1998
Prefix: N

DUTTON STORAGE LLC (Continued) **U003519964**

Total Score: 2

LUST:
Release Date: 09/03/1998
Cleanup Complete Date: Not reported
Depth to Ground Water: 3
Ground Water Flow Direction: SW
Release Number: 1
Confirmed date: 09/04/1998
RP Name: DUTTON STORAGE LLC
RP Address: 5402 DUTTON AVE
RP City: NORTH CHARLESTON
RP State: SC
RP Zip: 29406
SCRBCA Class Code: CLASS3BF
Project Manager: PADGETT, JOEL P
Release Fin Type Code: WS

UST:
Name: DUTTON STORAGE LLC
Address: 5402 DUTTON AVE
City: NORTH CHARLESTON
Facility ID: 11469
Permit: N 11469
Owner: DUTTON STORAGE LLC
Owner Address: 5402 DUTTON AVE
Owner City, st, zip: NORTH CHARLESTON SC 29406
Owner Phone: 843-744-2525

Tank ID: 1
Status: **Abandoned**
Capacity: 1000
Product: Motor oil, lube oil, hydraulic oil (new)
Calcage: 10

SC Financial Assurance 3:
Name: DUTTON STORAGE LLC
Address: 5402 DUTTON AVE
City,State,Zip: NORTH CHARLESTON, SC 29406
Owner Name: DUTTON STORAGE LLC
Owner Address: 5402 DUTTON AVE
Owner City: NORTH CHARLESTON
Owner State: SC
Owner Zip: 29406
Mechanism: Self Insurance 280.101
Date Expired: 10/30/2000
Bill: 0

SC GWIC:
Bureau: BLWM
EAP ID: Not reported
Solid Waste Permit #: Not reported
Bureau of Land & Waste Management File #: Not reported
Permit Number: 11469
WPC Permit: Not reported

DUTTON STORAGE LLC (Continued) **U003519964**

Program:	DUST
Contamination:	PETRO
Petroleum Products:	True
Volatile Organic Compounds:	False
Metals:	False
Nitrates or Potential to Nitrate:	False
Pesticides & Herbicides:	False
Polychlorinated Biphenyls:	False
Base, Neutral, & Acid Extractables:	False
Phenols:	False
Radionuclides Over Max Contaminant Levels:	False
Sources Not In Other Categories:	False
Source:	UST
Underground Storage Tanks:	True
Pits, Ponds, & Lagoons:	False
Spills & Leaks:	False
Landfills:	False
Aboveground Storage Tank:	False
Spray Irrigation:	False
Single-Event Spill:	False
Unpermitted Disposal:	False
Septic Tank/Tile Field:	False
Substances Not In Other Categories:	False
Sources of Contamination Undetermined:	False
Assessment:	No
Monitoring:	No
Remediation:	Yes
Surface Impact:	No
Drinking Water Well Impact:	No
Remarks:	Site ID # 11469. RBCA Classification 2BA4. Active corrective action.

BT317 **CEL OIL PRODUCTS CORP.** **SC AST** **A100267456**
NW **5402 DUTTON AVE.** **N/A**
1/8-1/4 **NORTH CHARLESTON, SC 29406**
0.162 mi.
853 ft. **Site 2 of 2 in cluster BT**

Actual:
43 ft.

Focus Map:
4

AST:

Facility ID:	1022
District:	Trident
Mailing Addr:	Not reported
Mailing City,St,Zip:	North Charleston, SC 29406-
Facility Manager:	Gerry Britt
Manager Phone:	8437626616
Facility office location:	5402 Dutton Ave.
Facility phone number:	8437442525
Facility manager Ext:	Not reported
Tank A-How many of size < 250 glns:	0
Tank B-How many of size 250-1000 glns:	0
Tank C-How many of size 1001-2000 glns:	0
Tank D-How many of size 2001-10000 glns:	7
Tank E-How many of size 10001-42000 glns:	4
Tank F-How many of size 42001-250000 glns:	0
Tank G-How many of size 250001-1000000 glns:	0
Tank H-How many of size 10000001-4000000 glns:	0
Tank I-How many of size >4000000 glns:	0
Total site capacity 661-2,000 glns:	False
Total site capacity 2001-10,000 glns:	False

CEL OIL PRODUCTS CORP. (Continued) **A100267456**

Total site capacity 10,001-42,000 glns:	False
Total site capacity 42,001-100,000 glns:	True
Total site capacity 100,001-250,000 glns:	False
Total site capacity 250,001-1,000,000 glns:	False
Total site capacity 1,000,001-5,000,000 glns:	False
Total site capacity 5,000,0001-10,000,000 glns:	False
Total site capacity >10,000,000 glns:	False
Actual storage amount in gallons:	117580.00000
NAICS code:	14.00000
Is this a registered terminal facility?:	True
If not, does it need to be registered?:	False
Earthen containment:	True
Asphalt containment:	False
Liner:	False
Concrete floor and walls:	False
Concrete walls, earth floor:	False
Block walls, concrete floor:	False
Block walls, earthen floor:	False
Double wall tank:	False
Does containment need repair?:	True
GPS unit make/model:	Trimble XRS
GPS mode uncorrected,Radio beacon,Satellite corrected:	Sat - DGPS
Lat/Long:	32 53 36.38 -80 00 27.78
Date data was collected:	07/19/99
Comments:	Not reported

BU318 **CHARLESTON GAS OPERATIONS** **SC LUST** **U003619662**
ENE **3680 LEEDS AVE** **SC UST** **N/A**
1/8-1/4 **CHARLESTON, SC** **SC ASBESTOS**
0.163 mi. **SC Financial Assurance**
860 ft. **Site 1 of 2 in cluster BU**

Actual: **25 ft.**
Focus Map: **12**

LUST:

Name:	CHARLESTON GAS OPERATIONS
Address:	3680 LEEDS AVE
City,State,Zip:	CHARLESTON, SC 29405
Release Number:	1
Facility ID:	07501
Release Status Number:	Not reported
Substance:	OTHER
Tank Owner Company Name:	DOMINION ENERGY SOUTH C
Tank Owner Last Name:	Not reported
Tank Owner First name:	Not reported
NFA Date:	01/15/1992
Tank Owner City:	Not reported
Confirmed Date:	Not reported
Release Date:	01/22/1987
EID:	Not reported
Local Facility District:	Not reported
SCRBCA Class Number:	Not reported
Release Fin Type Code:	Not reported
Qualified:	Not reported
Release Source:	Not reported
Local Fac Last Name:	Not reported
Local Fac First Name:	Not reported
User Name:	THOMADL
Cleanup Initiated Date:	04/15/1987
Prefix:	Not reported

CHARLESTON GAS OPERATIONS (Continued) **U003619662**

Total Score: Not reported

LUST:
Release Date: 11/12/1996
Cleanup Complete Date: 01/21/1999
Depth to Ground Water: Not reported
Ground Water Flow Direction: Not reported
Release Number: 2
Confirmed date: 12/05/1996
RP Name: SCE&G
RP Address: LAND DEPT MZ6
RP City: COLUMBIA
RP State: SC
RP Zip: 29218
SCRBCA Class Code: CLASS3BF
Project Manager: AKHVLEDIANI, KONSTANTINE T
Release Fin Type Code: W25

Name: CHARLESTON GAS OPERATIONS
Address: 3680 LEEDS AVE
City,State,Zip: CHARLESTON, SC 29405
Release Number: 2
Facility ID: 07501
Release Status Number: Not reported
Substance: PETRO
Tank Owner Company Name: DOMINION ENERGY SOUTH C
Tank Owner Last Name: Not reported
Tank Owner First name: Not reported
NFA Date: 01/21/1999
Tank Owner City: Not reported
Confirmed Date: Not reported
Release Date: 11/12/1996
EID: Not reported
Local Facility District: Not reported
SCRBCA Class Number: Not reported
Release Fin Type Code: Not reported
Qualified: Not reported
Release Source: Not reported
Local Fac Last Name: Not reported
Local Fac First Name: Not reported
User Name: AKHVLEKT
Cleanup Initiated Date: 12/05/1996
Prefix: Not reported
Total Score: 1

LUST:
Release Date: 11/12/1996
Cleanup Complete Date: 01/21/1999
Depth to Ground Water: Not reported
Ground Water Flow Direction: Not reported
Release Number: 2
Confirmed date: 12/05/1996
RP Name: SCE&G
RP Address: LAND DEPT MZ6
RP City: COLUMBIA
RP State: SC
RP Zip: 29218

CHARLESTON GAS OPERATIONS (Continued) **U003619662**

SCRBCA Class Code: CLASS3BF
Project Manager: AKHVLEDIANI, KONSTANTINE T
Release Fin Type Code: W25

UST:
Name: CHARLESTON GAS OPERATIONS
Address: 3680 LEEDS AVE
City: CHARLESTON
Facility ID: 07501
Permit: N 07501
Owner: DOMINION ENERGY SOUTH CAROLINA INC
Owner Address: LAND DEPT MZ6
Owner City, st, zip: COLUMBIA SC 29218
Owner Phone: 803-217-4021

Tank ID: 1
Status: **Abandoned**
Capacity: 10000
Product: Gasoline
Calcage: 10

Name: CHARLESTON GAS OPERATIONS
Address: 3680 LEEDS AVE
City: CHARLESTON

Tank ID: 2
Status: **Abandoned**
Capacity: 10000
Product: Diesel fuel
Calcage: 10

ASBESTOS:
Name: BUILDING
Address: 3680 LEEDS AVE
Address 2: Not reported
City,State,Zip: NORTH CHARLESTON, SC 29405-7436
Permit No: R1404397
Activity: Active/Operating
Bus Phone: 803-438-1057
Co Name: ASBESTOS AND DEMOLITION INC
District: Charleston EQC Office
Permit Type: AIR-Asbestos Removal
Sub Type: NF NESHAP
Local Facility: Not reported
Disposition: Approved
Description: Not reported
Glove: Not reported
Fri: Not reported
Other: Not reported

Name: SCE&G GAS METER MAINTENANCE FACILITY TRUCK SHED SOUTH
Address: 3680 LEEDS AVE
Address 2: Not reported
City,State,Zip: NORTH CHARLESTON, SC 29405-7436
Permit No: N1405033

CHARLESTON GAS OPERATIONS (Continued) **U003619662**

Activity:	Active/Operating
Bus Phone:	843-740-1840
Co Name:	SUPERIOR TRANSPORTATION INC
District:	Charleston EQC Office
Permit Type:	AIR-Asbestos Demolition
Sub Type:	Not reported
Local Facility:	Not reported
Disposition:	Approved
Description:	Not reported
Glove:	Not reported
Fri:	Not reported
Other:	Not reported

Name:	SCE&G GAS METER MAINTENANCE FACILITY OPEN SHED / CANOPY
Address:	3680 LEEDS AVE
Address 2:	Not reported
City,State,Zip:	NORTH CHARLESTON, SC 29405-7436
Permit No:	N1405034
Activity:	Active/Operating
Bus Phone:	843-740-1840
Co Name:	SUPERIOR TRANSPORTATION INC
District:	Charleston EQC Office
Permit Type:	AIR-Asbestos Demolition
Sub Type:	Not reported
Local Facility:	Not reported
Disposition:	Approved
Description:	Not reported
Glove:	Not reported
Fri:	Not reported
Other:	Not reported

Name:	SCE&G GAS METER MAINTENANCE FACILITY TRUCK SHED NORTH
Address:	3680 LEEDS AVE
Address 2:	Not reported
City,State,Zip:	NORTH CHARLESTON, SC 29405-7436
Permit No:	N1405036
Activity:	Active/Operating
Bus Phone:	843-740-1840
Co Name:	SUPERIOR TRANSPORTATION INC
District:	Charleston EQC Office
Permit Type:	AIR-Asbestos Demolition
Sub Type:	Not reported
Local Facility:	Not reported
Disposition:	Approved
Description:	Not reported
Glove:	Not reported
Fri:	Not reported
Other:	Not reported

SC Financial Assurance 3:

Name:	CHARLESTON GAS OPERATIONS
Address:	3680 LEEDS AVE
City,State,Zip:	CHARLESTON, SC 29405
Owner Name:	DOMINION ENERGY SOUTH CAROLINA INC
Owner Address:	LAND DEPT MZ6
Owner City:	COLUMBIA
Owner State:	SC

CHARLESTON GAS OPERATIONS (Continued) **U003619662**

Owner Zip: 29218
Mechanism: Environmental Insurance
Date Expired: 10/31/2001
Bill: 0

BU319 **SCE&G CHARLESTON GAS OPERATIONS** **RCRA NonGen / NLR** **1004781106**
ENE **3680 LEEDS AVE** **SCR000074492**
1/8-1/4 **CHARLESTON, SC 29405**
0.163 mi.
860 ft. **Site 2 of 2 in cluster BU**

Actual:
25 ft.

Focus Map:
12

RCRA NonGen / NLR:
Date form received by agency: 2002-02-08 00:00:00.0
Facility name: SCE&G CHARLESTON GAS OPERATIONS
Facility address: 3680 LEEDS AVE
CHARLESTON, SC 29405
EPA ID: SCR000074492
Mailing address: LEEDS AVE
CHARLESTON, SC 29405
Contact: DAVID JANESEN
Contact address: 3680 LEEDS AVE
CHARLESTON, SC 29405
Contact country: US
Contact telephone: 843-576-8296
Contact email: Not reported
EPA Region: 04
Land type: Private
Classification: Non-Generator
Description: Handler: Non-Generators do not presently generate hazardous waste

Owner/Operator Summary:
Owner/operator name: SCANA CORP
Owner/operator address: 1426 MAIN ST
COLUMBIA, SC 29218
Owner/operator country: Not reported
Owner/operator telephone: 803-217-9000
Owner/operator email: Not reported
Owner/operator fax: Not reported
Owner/operator extension: Not reported
Legal status: Private
Owner/Operator Type: Owner
Owner/Op start date: Not reported
Owner/Op end date: Not reported

Handler Activities Summary:
U.S. importer of hazardous waste: No
Mixed waste (haz. and radioactive): No
Recycler of hazardous waste: No
Transporter of hazardous waste: No
Treater, storer or disposer of HW: No
Underground injection activity: No
On-site burner exemption: No
Furnace exemption: No
Used oil fuel burner: No
Used oil processor: No
User oil refiner: No
Used oil fuel marketer to burner: No

SCE&G CHARLESTON GAS OPERATIONS (Continued) **1004781106**

Used oil Specification marketer: No
Used oil transfer facility: No
Used oil transporter: No

Historical Generators:
Date form received by agency: 1999-07-07 00:00:00.0
Site name: SCE&G CHARLESTON GAS OPERATIONS
Classification: Conditionally Exempt Small Quantity Generator

Hazardous Waste Summary:

. Waste code: D009
. Waste name: MERCURY

Violation Status: No violations found

BR320 **MOBAY CHEM CORP/VERONA DYESTUFF** **RCRA NonGen / NLR** **1000160806**
SW **2 AIRPARK RD** **SCD037404084**
1/8-1/4 **NORTH CHARLESTON, SC 29405**
0.163 mi.
863 ft. **Site 2 of 2 in cluster BR**

Actual:
58 ft.

Focus Map:
4

RCRA NonGen / NLR:
Date form received by agency: 1998-11-02 00:00:00.0
Facility name: MOBAY CHEM CORP/VERONA DYESTUFF
Facility address: 2 AIRPARK RD
NORTH CHARLESTON, SC 29405
EPA ID: SCD037404084
Mailing address: PO BOX 10288
CHARLESTON, SC 29411
Contact: VERNON BENNETT
Contact address: PO BOX 10288
CHARLESTON, SC 29411
Contact country: US
Contact telephone: 803-553-8600
Contact email: Not reported
EPA Region: 04
Land type: Facility is not located on Indian land. Additional information is not known.
Classification: Non-Generator
Description: Handler: Non-Generators do not presently generate hazardous waste

Owner/Operator Summary:
Owner/operator name: OPERNAME
Owner/operator address: OPERSTREET
OPERCITY, WY 99999
Owner/operator country: Not reported
Owner/operator telephone: 404-555-1212
Owner/operator email: Not reported
Owner/operator fax: Not reported
Owner/operator extension: Not reported
Legal status: Private
Owner/Operator Type: Operator
Owner/Op start date: Not reported
Owner/Op end date: Not reported

Owner/operator name: Not reported
Owner/operator address: OWNERSTREET

MOBAY CHEM CORP/VERONA DYESTUFF (Continued) **1000160806**

CHARLESTON, SC 99999
Owner/operator country: Not reported
Owner/operator telephone: 404-555-1212
Owner/operator email: Not reported
Owner/operator fax: Not reported
Owner/operator extension: Not reported
Legal status: Private
Owner/Operator Type: Owner
Owner/Op start date: Not reported
Owner/Op end date: Not reported

Handler Activities Summary:
U.S. importer of hazardous waste: No
Mixed waste (haz. and radioactive): No
Recycler of hazardous waste: No
Transporter of hazardous waste: No
Treater, storer or disposer of HW: No
Underground injection activity: No
On-site burner exemption: No
Furnace exemption: No
Used oil fuel burner: No
Used oil processor: No
User oil refiner: No
Used oil fuel marketer to burner: No
Used oil Specification marketer: No
Used oil transfer facility: No
Used oil transporter: No

Historical Generators:
Date form received by agency: 1980-11-19 00:00:00.0
Site name: MOBAY CHEM CORP/VERONA DYESTUFF
Classification: Not a generator, verified

Hazardous Waste Summary:

. Waste code: D000
. Waste name: Not Defined

. Waste code: D001
. Waste name: IGNITABLE WASTE

. Waste code: D002
. Waste name: CORROSIVE WASTE

. Waste code: D003
. Waste name: REACTIVE WASTE

. Waste code: D005
. Waste name: BARIUM

. Waste code: D007
. Waste name: CHROMIUM

. Waste code: F001
. Waste name: THE FOLLOWING SPENT HALOGENATED SOLVENTS USED IN DEGREASING: TETRACHLOROETHYLENE, TRICHLORETHYLENE, METHYLENE CHLORIDE,

MOBAY CHEM CORP/VERONA DYESTUFF (Continued) **1000160806**

1,1,1-TRICHLOROETHANE, CARBON TETRACHLORIDE AND CHLORINATED FLUOROCARBONS; ALL SPENT SOLVENT MIXTURES/BLENDS USED IN DEGREASING CONTAINING, BEFORE USE, A TOTAL OF TEN PERCENT OR MORE (BY VOLUME) OF ONE OR MORE OF THE ABOVE HALOGENATED SOLVENTS OR THOSE SOLVENTS LISTED IN F002, F004, AND F005; AND STILL BOTTOMS FROM THE RECOVERY OF THESE SPENT SOLVENTS AND SPENT SOLVENT MIXTURES.

. Waste code: F002
. Waste name: THE FOLLOWING SPENT HALOGENATED SOLVENTS: TETRACHLOROETHYLENE, METHYLENE CHLORIDE, TRICHLOROETHYLENE, 1,1,1-TRICHLOROETHANE, CHLOROBENZENE, 1,1,2-TRICHLORO-1,2,2-TRIFLUOROETHANE, ORTHO-DICHLOROBENZENE, TRICHLOROFLUOROMETHANE, AND 1,1,2, TRICHLOROETHANE; ALL SPENT SOLVENT MIXTURES/BLENDS CONTAINING, BEFORE USE, A TOTAL OF TEN PERCENT OR MORE (BY VOLUME) OF ONE OR MORE OF THE ABOVE HALOGENATED SOLVENTS OR THOSE SOLVENTS LISTED IN F001, F004, AND F005; AND STILL BOTTOMS FROM THE RECOVERY OF THESE SPENT SOLVENTS AND SPENT SOLVENT MIXTURES.

. Waste code: F003
. Waste name: THE FOLLOWING SPENT NONHALOGENATED SOLVENTS: XYLENE, ACETONE, ETHYL ACETATE, ETHYL BENZENE, ETHYL ETHER, METHYL ISOBUTYL KETONE, N-BUTYL ALCOHOL, CYCLOHEXANONE, AND METHANOL; ALL SPENT SOLVENT MIXTURES/BLENDS CONTAINING, BEFORE USE, ONLY THE ABOVE SPENT NONHALOGENATED SOLVENTS; AND ALL SPENT SOLVENT MIXTURES/BLENDS CONTAINING, BEFORE USE, ONE OR MORE OF THE ABOVE NONHALOGENATED SOLVENTS, AND A TOTAL OF TEN PERCENT OR MORE (BY VOLUME) OF ONE OR MORE OF THOSE SOLVENTS LISTED IN F001, F002, F004, AND F005; AND STILL BOTTOMS FROM THE RECOVERY OF THESE SPENT SOLVENTS AND SPENT SOLVENT MIXTURES.

. Waste code: F004
. Waste name: THE FOLLOWING SPENT NONHALOGENATED SOLVENTS: CRESOLS, CRESYLIC ACID, AND NITROBENZENE; AND THE STILL BOTTOMS FROM THE RECOVERY OF THESE SOLVENTS; ALL SPENT SOLVENT MIXTURES/BLENDS CONTAINING, BEFORE USE, A TOTAL OF TEN PERCENT OR MORE (BY VOLUME) OF ONE OR MORE OF THE ABOVE NONHALOGENATED SOLVENTS OR THOSE SOLVENTS LISTED IN F001, F002, AND F005; AND STILL BOTTOMS FROM THE RECOVERY OF THESE SPENT SOLVENTS AND SPENT SOLVENT MIXTURES.

. Waste code: F005
. Waste name: THE FOLLOWING SPENT NONHALOGENATED SOLVENTS: TOLUENE, METHYL ETHYL KETONE, CARBON DISULFIDE, ISOBUTANOL, PYRIDINE, BENZENE, 2-ETHOXYETHANOL, AND 2-NITROPROPANE; ALL SPENT SOLVENT MIXTURES/BLENDS CONTAINING, BEFORE USE, A TOTAL OF TEN PERCENT OR MORE (BY VOLUME) OF ONE OR MORE OF THE ABOVE NONHALOGENATED SOLVENTS OR THOSE SOLVENTS LISTED IN F001, F002, OR F004; AND STILL BOTTOMS FROM THE RECOVERY OF THESE SPENT SOLVENTS AND SPENT SOLVENT MIXTURES.

. Waste code: P024
. Waste name: BENZENAMINE, 4-CHLORO- (OR) P-CHLORANILINE

. Waste code: P048
. Waste name: 2,4-DINITROPHENOL (OR) PHENOL, 2,4-DINITRO-

. Waste code: P077
. Waste name: BENZENAMINE, 4-NITRO- (OR) P-NITROANILINE

MOBAY CHEM CORP/VERONA DYESTUFF (Continued) **1000160806**

. Waste code: P086
. Waste name: Not Defined

. Waste code: P095
. Waste name: CARBONIC DICHLORIDE (OR) PHOSGENE

. Waste code: P100
. Waste name: Not Defined

. Waste code: U002
. Waste name: 2-PROPANONE (I) (OR) ACETONE (I)

. Waste code: U007
. Waste name: 2-PROPENAMIDE (OR) ACRYLAMIDE

. Waste code: U008
. Waste name: 2-PROPENOIC ACID (I) (OR) ACRYLIC ACID (I)

. Waste code: U009
. Waste name: 2-PROPENENITRILE (OR) ACRYLONITRILE

. Waste code: U012
. Waste name: ANILINE (I,T) (OR) BENZENAMINE (I,T)

. Waste code: U020
. Waste name: BENZENESULFONIC ACID CHLORIDE (C,R) (OR) BENZENESULFONYL CHLORIDE (C,R)

. Waste code: U028
. Waste name: 1,2-BENZENEDICARBOXYLIC ACID, BIS(2-ETHYLHEXYL) ESTER (OR) DIETHYLHEXYL PHTHALATE

. Waste code: U031
. Waste name: 1-BUTANOL (I) (OR) N-BUTYL ALCOHOL (I)

. Waste code: U037
. Waste name: BENZENE, CHLORO- (OR) CHLOROBENZENE

. Waste code: U044
. Waste name: CHLOROFORM (OR) METHANE, TRICHLORO-

. Waste code: U070
. Waste name: BENZENE, 1,2-DICHLORO- (OR) O-DICHLOROBENZENE

. Waste code: U072
. Waste name: BENZENE, 1,4-DICHLORO- (OR) P-DICHLOROBENZENE

. Waste code: U073
. Waste name: [1,1'-BIPHENYL]-4,4'-DIAMINE, 3,3'-DICHLORO- (OR) 3,3'-DICHLOROBENZIDINE

. Waste code: U091
. Waste name: [1,1'-BIPHENYL]-4,4'-DIAMINE, 3,3'-DIMETHOXY- (OR) 3,3'-DIMETHOXYBENZIDINE

. Waste code: U102
. Waste name: 1,2-BENZENEDICARBOXYLIC ACID, DIMETHYL ESTER (OR) DIMETHYL PHTHALATE

MOBAY CHEM CORP/VERONA DYESTUFF (Continued) **1000160806**

. Waste code: U103
. Waste name: DIMETHYL SULFATE (OR) SULFURIC ACID, DIMETHYL ESTER

. Waste code: U104
. Waste name: Not Defined

. Waste code: U113
. Waste name: 2-PROPENOIC ACID, ETHYL ESTER (I) (OR) ETHYL ACRYLATE (I)

. Waste code: U122
. Waste name: FORMALDEHYDE

. Waste code: U123
. Waste name: FORMIC ACID (C,T)

. Waste code: U149
. Waste name: MALONONITRILE (OR) PROPANEDINITRILE

. Waste code: U154
. Waste name: METHANOL (I) (OR) METHYL ALCOHOL (I)

. Waste code: U159
. Waste name: 2-BUTANONE (I,T) (OR) METHYL ETHYL KETONE (MEK) (I,T)

. Waste code: U161
. Waste name: 4-METHYL-2-PENTANONE (I) (OR) METHYL ISOBUTYL KETONE (I) (OR) PENTANOL, 4-METHYL-

. Waste code: U165
. Waste name: NAPHTHALENE

. Waste code: U169
. Waste name: BENZENE, NITRO- (OR) NITROBENZENE (I,T)

. Waste code: U170
. Waste name: P-NITROPHENOL (I,T) (OR) PHENOL, 4-NITRO-

. Waste code: U188
. Waste name: PHENOL

. Waste code: U190
. Waste name: 1,3-ISOBENZOFURANDIONE (OR) PHTHALIC ANHYDRIDE

. Waste code: U196
. Waste name: PYRIDINE

. Waste code: U201
. Waste name: 1,3-BENZENEDIOL (OR) RESORCINOL

. Waste code: U211
. Waste name: CARBON TETRACHLORIDE (OR) METHANE, TETRACHLORO-

. Waste code: U213
. Waste name: FURAN, TETRAHYDRO-(I) (OR) TETRAHYDROFURAN (I)

. Waste code: U219
. Waste name: THIOUREA

MOBAY CHEM CORP/VERONA DYESTUFF (Continued) **1000160806**

. Waste code: U220
. Waste name: BENZENE, METHYL- (OR) TOLUENE

. Waste code: U222
. Waste name: BENZENAMINE, 2-METHYL-, HYDROCHLORIDE (OR) O-TOLUIDINE HYDROCHLORIDE

. Waste code: U226
. Waste name: ETHANE, 1,1,1-TRICHLORO- (OR) METHYL CHLOROFORM

. Waste code: U228
. Waste name: ETHENE, TRICHLORO- (OR) TRICHLOROETHYLENE

. Waste code: U239
. Waste name: BENZENE, DIMETHYL- (I,T) (OR) XYLENE (I)

Violation Status: No violations found

---

321 East 1/8-1/4 0.166 mi. 879 ft.

SHERIFF AL CANNON DETENTION CENTER
3841 LEEDS AVE
N CHARLESTON, SC

SC LUST **U004291866**
SC UST **N/A**
SC Financial Assurance

Actual: 12 ft.

Focus Map: 12

LUST:

Name:	SHERIFF AL CANNON DETENTION CENTE
Address:	3841 LEEDS AVE
City,State,Zip:	N CHARLESTON, SC 29405-7469
Release Number:	1
Facility ID:	13818
Release Status Number:	Not reported
Substance:	Not reported
Tank Owner Company Name:	CHARLESTON COUNTY
Tank Owner Last Name:	Not reported
Tank Owner First name:	Not reported
NFA Date:	04/11/2018
Tank Owner City:	Not reported
Confirmed Date:	Not reported
Release Date:	04/05/2018
EID:	Not reported
Local Facility District:	Not reported
SCRBCA Class Number:	Not reported
Release Fin Type Code:	Not reported
Qualified:	Not reported
Release Source:	Not reported
Local Fac Last Name:	Not reported
Local Fac First Name:	Not reported
User Name:	PLACEDM
Cleanup Initiated Date:	04/11/2018
Prefix:	Not reported
Total Score:	Not reported

UST:

Name:	SHERIFF AL CANNON DETENTION CENTER
Address:	3841 LEEDS AVE
City:	N CHARLESTON
Facility ID:	13818
Permit:	P 13818
Owner:	CHARLESTON COUNTY

SHERIFF AL CANNON DETENTION CENTER (Continued) **U004291866**

Owner Address: 4371 HEADQUARTER RD
Owner City, st, zip: NORTH CHARLESTON SC 29405
Owner Phone: 843-202-7862

Tank ID: 1
Status: **Currently in Use**
Capacity: 10000
Product: Diesel fuel
Calcage: 0

Name: SHERIFF AL CANNON DETENTION CENTER
Address: 3841 LEEDS AVE
City: N CHARLESTON

Tank ID: 2
Status: **Currently in Use**
Capacity: 10000
Product: Diesel fuel
Calcage: 0

SC Financial Assurance 3:
Name: SHERIFF AL CANNON DETENTION CENTER
Address: 3841 LEEDS AVE
City,State,Zip: N CHARLESTON, SC 29405-7469
Owner Name: CHARLESTON COUNTY
Owner Address: 4371 HEADQUARTER RD
Owner City: NORTH CHARLESTON
Owner State: SC
Owner Zip: 29405
Mechanism: Environmental Insurance
Date Expired: 7/1/2020
Bill: 2

---

322 West 1/8-1/4 0.167 mi. 883 ft. **CHARLESTON DRY CLEANERS** **RCRA-VSQG 1000875750**
525 EASTBAY ST **FINDS SC0000056093**
CHARLESTON, SC 29401 **ECHO**

Actual: 25 ft.
Focus Map: 11

RCRA-VSQG:
Date form received by agency: 2000-03-03 00:00:00.0
Facility name: CHARLESTON DRY CLEANERS
Facility address: 525 EASTBAY ST
CHARLESTON, SC 29401
EPA ID: SC0000056093
Mailing address: EASTBAY ST
CHARLESTON, SC 29401
Contact: FRED FELDER
Contact address: 525 EASTBAY ST
CHARLESTON, SC 29401
Contact country: US
Contact telephone: 803-577-2200
Contact email: Not reported
EPA Region: 04
Land type: Private
Classification: Conditionally Exempt Small Quantity Generator
Description: Handler: generates 100 kg or less of hazardous waste per calendar

CHARLESTON DRY CLEANERS (Continued) **1000875750**

month, and accumulates 1000 kg or less of hazardous waste at any time; or generates 1 kg or less of acutely hazardous waste per calendar month, and accumulates at any time: 1 kg or less of acutely hazardous waste; or 100 kg or less of any residue or contaminated soil, waste or other debris resulting from the cleanup of a spill, into or on any land or water, of acutely hazardous waste; or generates 100 kg or less of any residue or contaminated soil, waste or other debris resulting from the cleanup of a spill, into or on any land or water, of acutely hazardous waste during any calendar month, and accumulates at any time: 1 kg or less of acutely hazardous waste; or 100 kg or less of any residue or contaminated soil, waste or other debris resulting from the cleanup of a spill, into or on any land or water, of acutely hazardous waste

Owner/Operator Summary:

Owner/operator name:	CHARLESTON DRYCLEANING INC
Owner/operator address:	525 EASTBAY ST CHARLESTON, SC 29401
Owner/operator country:	Not reported
Owner/operator telephone:	803-577-2200
Owner/operator email:	Not reported
Owner/operator fax:	Not reported
Owner/operator extension:	Not reported
Legal status:	Private
Owner/Operator Type:	Owner
Owner/Op start date:	Not reported
Owner/Op end date:	Not reported

Handler Activities Summary:

U.S. importer of hazardous waste:	No
Mixed waste (haz. and radioactive):	No
Recycler of hazardous waste:	No
Transporter of hazardous waste:	No
Treater, storer or disposer of HW:	No
Underground injection activity:	No
On-site burner exemption:	No
Furnace exemption:	No
Used oil fuel burner:	No
Used oil processor:	No
User oil refiner:	No
Used oil fuel marketer to burner:	No
Used oil Specification marketer:	No
Used oil transfer facility:	No
Used oil transporter:	No

Historical Generators:

Date form received by agency:	1993-11-05 00:00:00.0
Site name:	CHARLESTON DRY CLEANERS
Classification:	Small Quantity Generator

Hazardous Waste Summary:

. Waste code:	F002
. Waste name:	THE FOLLOWING SPENT HALOGENATED SOLVENTS: TETRACHLOROETHYLENE, METHYLENE CHLORIDE, TRICHLOROETHYLENE, 1,1,1-TRICHLOROETHANE,

CHARLESTON DRY CLEANERS (Continued) **1000875750**

CHLOROBENZENE, 1,1,2-TRICHLORO-1,2,2-TRIFLUOROETHANE, ORTHO-DICHLOROBENZENE, TRICHLOROFLUOROMETHANE, AND 1,1,2, TRICHLOROETHANE; ALL SPENT SOLVENT MIXTURES/BLENDS CONTAINING, BEFORE USE, A TOTAL OF TEN PERCENT OR MORE (BY VOLUME) OF ONE OR MORE OF THE ABOVE HALOGENATED SOLVENTS OR THOSE SOLVENTS LISTED IN F001, F004, AND F005; AND STILL BOTTOMS FROM THE RECOVERY OF THESE SPENT SOLVENTS AND SPENT SOLVENT MIXTURES.

Violation Status: No violations found

FINDS:
Registry ID: 110064294838
Facility URL: http://ofmpub.epa.gov/enviro/fii_query_detail.disp_program_facility?p_registry_id=110064294838

Environmental Interest/Information System:
RCRAInfo is a national information system that supports the Resource Conservation and Recovery Act (RCRA) program through the tracking of events and activities related to facilities that generate, transport, and treat, store, or dispose of hazardous waste. RCRAInfo allows RCRA program staff to track the notification, permit, compliance, and corrective action activities required under RCRA.

Click this hyperlink while viewing on your computer to access additional FINDS: detail in the EDR Site Report.

ECHO:
Envid: 1000875750
Registry ID: 110064294838
DFR URL: http://echo.epa.gov/detailed-facility-report?fid=110064294838

BV323 **AMERADA HESS - NORTH** **SC AST** **A100267482**
SSE **5150 VIRGINIA AVE.** **N/A**
1/8-1/4 **NORTH CHARLESTON, SC 29405**
0.168 mi.
885 ft. **Site 1 of 13 in cluster BV**

Actual:
19 ft.

Focus Map:
10

AST:

Facility ID:	988
District:	Trident
Mailing Addr:	Not reported
Mailing City,St,Zip:	North Charleston, SC 29405-
Facility Manager:	Charles Wallace
Manager Phone:	8435541851
Facility office location:	5150 Virginia Ave.
Facility phone number:	8435541851
Facility manager Ext:	Not reported
Tank A-How many of size < 250 glns:	0
Tank B-How many of size 250-1000 glns:	1
Tank C-How many of size 1001-2000 glns:	1
Tank D-How many of size 2001-10000 glns:	7
Tank E-How many of size 10001-42000 glns:	1
Tank F-How many of size 42001-250000 glns:	0
Tank G-How many of size 250001-1000000 glns:	2
Tank H-How many of size 10000001-4000000 glns:	2
Tank I-How many of size >4000000 glns:	2
Total site capacity 661-2,000 glns:	False
Total site capacity 2001-10,000 glns:	False
Total site capacity 10,001-42,000 glns:	False

AMERADA HESS - NORTH (Continued) **A100267482**

Total site capacity 42,001-100,000 glns:	False
Total site capacity 100,001-250,000 glns:	False
Total site capacity 250,001-1,000,000 glns:	False
Total site capacity 1,000,001-5,000,000 glns:	False
Total site capacity 5,000,0001-10,000,000 glns:	False
Total site capacity >10,000,000 glns:	True
Actual storage amount in gallons:	31261608.00000
NAICS code:	12.00000
Is this a registered terminal facility?:	True
If not, does it need to be registered?:	False
Earthen containment:	True
Asphalt containment:	True
Liner:	False
Concrete floor and walls:	True
Concrete walls, earth floor:	False
Block walls, concrete floor:	False
Block walls, earthen floor:	False
Double wall tank:	False
Does containment need repair?:	False
GPS unit make/model:	Trimble XRS
GPS mode uncorrected,Radio beacon,Satellite corrected:	Sat - DGPS
Lat/Long:	32 53 20.69 -79 58 01.37
Date data was collected:	03/21/00
Comments:	Not reported

BV324 **CHARLESTON TERMINAL** **FUELS PROGRAM** **1016154340**
SSE **5150 VIRGINIA AVE** **N/A**
1/8-1/4 **NORTH CHARLESTON, SC 29406**
0.168 mi.
885 ft. **Site 2 of 13 in cluster BV**

Actual:
19 ft.

Focus Map:
10

FUELS PROGRAM:

Name:	CHARLESTON TERMINAL
Address:	5150 VIRGINIA AVE
Address 2:	Not reported
City,State,Zip:	NORTH CHARLESTON, SC 29406
Program Type:	Gasoline, Renewable Fuel Standard, Diesel
Company Seq. ID:	5005
Business Activity:	Oxygenate Blender, Non-Renewable Fuels Importer, PADD Importer, Refiner, PADD Importer (Renewable Fuel Importer), Renewable Fuels Importer, Renewable Fuel Producer, Truck Loading Terminal/Locomotive Marker Facility, Pipeline/Pass-Through Terminal, Mobile Facility
Company Name:	HESS CORPORATION
Company Address:	1501 McKinney Houston, TX 77010
Facility ID:	08020
Facility Type:	Gas/Ethanol
Facility Activity:	Refinery
Subject to 80.1403:	Not reported
Fuel Only For Off Road:	Yes
Fuel Created:	Not reported
D Code:	Not reported
OTAQ Program ID:	OTAQREG10024927

BV325 **BUCKEYE TERMINALS LLC NORTH CHARLESTON T** **SEMS-ARCHIVE** **1000352858**
SSE **5150 VIRGINIA AVE** **RCRA-SQG** **SCD030090989**
1/8-1/4 **CHARLESTON, SC 29405** **SC SHWS**
0.168 mi. **SC MANIFEST**
885 ft. **Site 3 of 13 in cluster BV**

Actual:
19 ft.

Focus Map:
10

SEMS Archive:

Site ID:	0405703
EPA ID:	SCD030090989
Name:	AMERADA HESS CORPORATION
Address:	5150 VIRGINIA AVENUE
Address 2:	Not reported
City,State,Zip:	NORTH CHARLESTON, SC 29406
Cong District:	01
FIPS Code:	45019
FF:	N
NPL:	Not on the NPL
Non NPL Status:	NFRAP-Site does not qualify for the NPL based on existing information

SEMS Archive Detail:

Region:	04
Site ID:	0405703
EPA ID:	SCD030090989
Site Name:	AMERADA HESS CORPORATION
NPL:	N
FF:	N
OU:	00
Action Code:	VS
Action Name:	ARCH SITE
SEQ:	1
Start Date:	Not reported
Finish Date:	1992-03-16 05:00:00
Qual:	Not reported
Current Action Lead:	EPA Perf In-Hse

Region:	04
Site ID:	0405703
EPA ID:	SCD030090989
Site Name:	AMERADA HESS CORPORATION
NPL:	N
FF:	N
OU:	00
Action Code:	PA
Action Name:	PA
SEQ:	1
Start Date:	Not reported
Finish Date:	1992-03-16 05:00:00
Qual:	N
Current Action Lead:	St Perf

Region:	04
Site ID:	0405703
EPA ID:	SCD030090989
Site Name:	AMERADA HESS CORPORATION
NPL:	N
FF:	N
OU:	00
Action Code:	DS
Action Name:	DISCVRY
SEQ:	1

BUCKEYE TERMINALS LLC NORTH CHARLESTON T (Continued) **1000352858**

Start Date: 1991-07-23 04:00:00
Finish Date: 1991-07-23 04:00:00
Qual: Not reported
Current Action Lead: St Perf

RCRA-SQG:
Date form received by agency: 2019-01-28 00:00:00.0
Facility name: BUCKEYE TERMINALS LLC NORTH CHARLESTON T
Facility address: 5150 VIRGINIA AVE
CHARLESTON, SC 29405
EPA ID: SCD030090989
Contact: RADFORD MURPHY
Contact address: 5150 VIRGINIA AVE
N CHARLESTON, SC 29405
Contact country: US
Contact telephone: 904-347-9066
Contact email: RMURPHY@BUCKEYE.COM
EPA Region: 04
Land type: Private
Classification: Small Small Quantity Generator
Description: Handler: generates more than 100 and less than 1000 kg of hazardous waste during any calendar month and accumulates less than 6000 kg of hazardous waste at any time; or generates 100 kg or less of hazardous waste during any calendar month, and accumulates more than 1000 kg of hazardous waste at any time

Owner/Operator Summary:
Owner/operator name: BUCKEYE TERMINALS LLC
Owner/operator address: 5150 VIRGINIA AVE
N CHARLESTON, SC 29405
Owner/operator country: US
Owner/operator telephone: Not reported
Owner/operator email: Not reported
Owner/operator fax: Not reported
Owner/operator extension: Not reported
Legal status: Private
Owner/Operator Type: Owner
Owner/Op start date: 2009-12-31 00:00:00.
Owner/Op end date: Not reported

Owner/operator name: BUCKEYE TERMINALS LLC NORTH CARLESTON
Owner/operator address: 5150 VIRGINIA AVE
NORTH CHARLESTON, SC 29406
Owner/operator country: US
Owner/operator telephone: Not reported
Owner/operator email: Not reported
Owner/operator fax: Not reported
Owner/operator extension: Not reported
Legal status: Private
Owner/Operator Type: Operator
Owner/Op start date: 2009-12-31 00:00:00.
Owner/Op end date: Not reported

Handler Activities Summary:
U.S. importer of hazardous waste: No

BUCKEYE TERMINALS LLC NORTH CHARLESTON T (Continued) **1000352858**

Mixed waste (haz. and radioactive): No
Recycler of hazardous waste: No
Transporter of hazardous waste: Yes
Treater, storer or disposer of HW: No
Underground injection activity: No
On-site burner exemption: No
Furnace exemption: No
Used oil fuel burner: No
Used oil processor: No
User oil refiner: No
Used oil fuel marketer to burner: No
Used oil Specification marketer: No
Used oil transfer facility: No
Used oil transporter: No

Historical Generators:

Date form received by agency: 2018-01-16 00:00:00.0
Site name: BUCKEYE TERMINALS LLC NORTH CHARLESTON T
Classification: Small Quantity Generator

Date form received by agency: 2017-01-18 00:00:00.0
Site name: BUCKEYE TERMINALS LLC NORTH CHARLESTON T
Classification: Small Quantity Generator

Date form received by agency: 2016-01-01 00:00:00.0
Site name: BUCKEYE TERMINALS LLC NORTH CHARLESTON T
Classification: Small Quantity Generator

Date form received by agency: 2015-08-26 00:00:00.0
Site name: BUCKEYE TERMINALS LLC NORTH CHARLESTON T
Classification: Small Quantity Generator

Date form received by agency: 2015-02-20 00:00:00.0
Site name: BUCKEYE TERMINALS LLC NORTH CHARLESTON T
Classification: Large Quantity Generator

Date form received by agency: 2014-01-01 00:00:00.0
Site name: BUCKEYE TERMINALS LLC NORTH CHARLESTON T
Classification: Large Quantity Generator

Date form received by agency: 2012-01-01 00:00:00.0
Site name: HESS CHARLESTON NORTH TERMINAL
Classification: Large Quantity Generator

Date form received by agency: 2010-09-27 00:00:00.0
Site name: HESS CHARLESTON NORTH TERMINAL
Classification: Large Quantity Generator

Date form received by agency: 2009-12-31 00:00:00.0
Site name: HESS CHARLESTON NORTH TERMINAL
Classification: Large Quantity Generator

Date form received by agency: 2009-09-02 00:00:00.0
Site name: HESS CHARLESTON NORTH TERMINAL
Classification: Large Quantity Generator

Date form received by agency: 2008-01-01 00:00:00.0

BUCKEYE TERMINALS LLC NORTH CHARLESTON T (Continued) **1000352858**

Site name: HESS CHARLESTON NORTH TERMINAL
Classification: Large Quantity Generator

Date form received by agency:2007-11-02 00:00:00.0
Site name: HESS CHARLESTON N TERMINAL
Classification: Large Quantity Generator

Date form received by agency:2006-10-03 00:00:00.0
Site name: HESS CHARLESTON N TERMINAL
Classification: Large Quantity Generator

Date form received by agency:2006-01-01 00:00:00.0
Site name: HESS CHARLESTON NORTH TERMINAL
Classification: Large Quantity Generator

Date form received by agency:2005-08-01 00:00:00.0
Site name: AMERADA HESS CHARLESTON NORTH TERMINAL
Classification: Large Quantity Generator

Date form received by agency:2004-01-01 00:00:00.0
Site name: AMERADA HESS CHARLESTON NORTH TERMINAL
Classification: Large Quantity Generator

Date form received by agency:2002-03-01 00:00:00.0
Site name: AMERADA HESS CHARLESTON NORTH TERMINAL
Classification: Large Quantity Generator

Date form received by agency:2001-07-17 00:00:00.0
Site name: AMERADA HESS CHARLESTON TERMINAL
Classification: Large Quantity Generator

Date form received by agency:2001-01-22 00:00:00.0
Site name: AMERADA HESS CHARLESTON TERMINAL
Classification: Large Quantity Generator

Date form received by agency:2000-01-03 00:00:00.0
Site name: AMERADA HESS CHARLESTON NORTH TERMINAL
Classification: Large Quantity Generator

Date form received by agency:1998-03-01 00:00:00.0
Site name: AMERADA HESS CHARLESTON NORTH TERMINAL
Classification: Large Quantity Generator

Date form received by agency:1997-01-22 00:00:00.0
Site name: AMERADA HESS CHARLESTON TERMINAL
Classification: Large Quantity Generator

Date form received by agency:1996-03-01 00:00:00.0
Site name: AMERADA HESS-CHARLESTON
Classification: Large Quantity Generator

Date form received by agency:1994-03-01 00:00:00.0
Site name: AMERADA HESS CORPORATION (N CHARL)
Classification: Large Quantity Generator

Hazardous Waste Summary:

BUCKEYE TERMINALS LLC NORTH CHARLESTON T (Continued) **1000352858**

. Waste code: D001
. Waste name: IGNITABLE WASTE

. Waste code: D002
. Waste name: CORROSIVE WASTE

. Waste code: D003
. Waste name: REACTIVE WASTE

. Waste code: D006
. Waste name: CADMIUM

. Waste code: D007
. Waste name: CHROMIUM

. Waste code: D008
. Waste name: LEAD

. Waste code: D018
. Waste name: BENZENE

. Waste code: D035
. Waste name: METHYL ETHYL KETONE

. Waste code: D039
. Waste name: TETRACHLOROETHYLENE

. Waste code: D040
. Waste name: TRICHLORETHYLENE

. Waste code: F003
. Waste name: THE FOLLOWING SPENT NONHALOGENATED SOLVENTS: XYLENE, ACETONE, ETHYL ACETATE, ETHYL BENZENE, ETHYL ETHER, METHYL ISOBUTYL KETONE, N-BUTYL ALCOHOL, CYCLOHEXANONE, AND METHANOL; ALL SPENT SOLVENT MIXTURES/BLENDS CONTAINING, BEFORE USE, ONLY THE ABOVE SPENT NONHALOGENATED SOLVENTS; AND ALL SPENT SOLVENT MIXTURES/BLENDS CONTAINING, BEFORE USE, ONE OR MORE OF THE ABOVE NONHALOGENATED SOLVENTS, AND A TOTAL OF TEN PERCENT OR MORE (BY VOLUME) OF ONE OR MORE OF THOSE SOLVENTS LISTED IN F001, F002, F004, AND F005; AND STILL BOTTOMS FROM THE RECOVERY OF THESE SPENT SOLVENTS AND SPENT SOLVENT MIXTURES.

. Waste code: F005
. Waste name: THE FOLLOWING SPENT NONHALOGENATED SOLVENTS: TOLUENE, METHYL ETHYL KETONE, CARBON DISULFIDE, ISOBUTANOL, PYRIDINE, BENZENE, 2-ETHOXYETHANOL, AND 2-NITROPROPANE; ALL SPENT SOLVENT MIXTURES/BLENDS CONTAINING, BEFORE USE, A TOTAL OF TEN PERCENT OR MORE (BY VOLUME) OF ONE OR MORE OF THE ABOVE NONHALOGENATED SOLVENTS OR THOSE SOLVENTS LISTED IN F001, F002, OR F004; AND STILL BOTTOMS FROM THE RECOVERY OF THESE SPENT SOLVENTS AND SPENT SOLVENT MIXTURES.

. Waste code: K052
. Waste name: TANK BOTTOMS (LEADED) FROM THE PETROLEUM REFINING INDUSTRY.

Biennial Reports:

Last Biennial Reporting Year: 2017

BUCKEYE TERMINALS LLC NORTH CHARLESTON T (Continued) **1000352858**

Annual Waste Handled:
Waste code: D018
Waste name: BENZENE
Amount (Lbs): 600

Waste code: D039
Waste name: TETRACHLOROETHYLENE
Amount (Lbs): 1850

Facility Has Received Notices of Violations:
Regulation violated: Not reported
Area of violation: Generators - Records/Reporting
Date violation determined: 2010-12-16 00:00:00.0
Date achieved compliance: 2010-12-16 00:00:00.0
Violation lead agency: State
Enforcement action: COMPLIANCE EVALUATION INSPECTION ON-SITE
Enforcement action date: 2011-01-14 00:00:00.0
Enf. disposition status: Not reported
Enf. disp. status date: Not reported
Enforcement lead agency: State
Proposed penalty amount: Not reported
Final penalty amount: Not reported
Paid penalty amount: Not reported

Regulation violated: Not reported
Area of violation: Universal Waste - Small Quantity Handlers
Date violation determined: 2010-12-16 00:00:00.0
Date achieved compliance: 2010-12-16 00:00:00.0
Violation lead agency: State
Enforcement action: COMPLIANCE EVALUATION INSPECTION ON-SITE
Enforcement action date: 2011-01-14 00:00:00.0
Enf. disposition status: Not reported
Enf. disp. status date: Not reported
Enforcement lead agency: State
Proposed penalty amount: Not reported
Final penalty amount: Not reported
Paid penalty amount: Not reported

Regulation violated: SR - 262.41(a)(4)
Area of violation: Generators - Records/Reporting
Date violation determined: 2006-02-22 00:00:00.0
Date achieved compliance: 2006-03-29 00:00:00.0
Violation lead agency: State
Enforcement action: COMPLIANCE EVALUATION INSPECTION ON-SITE
Enforcement action date: 2006-03-10 00:00:00.0
Enf. disposition status: Not reported
Enf. disp. status date: Not reported
Enforcement lead agency: State
Proposed penalty amount: Not reported
Final penalty amount: Not reported
Paid penalty amount: Not reported

Regulation violated: SR - 262.41(a)(5)
Area of violation: Generators - Records/Reporting
Date violation determined: 2006-02-22 00:00:00.0

BUCKEYE TERMINALS LLC NORTH CHARLESTON T (Continued) **1000352858**

Date achieved compliance: 2006-03-29 00:00:00.0
Violation lead agency: State
Enforcement action: COMPLIANCE EVALUATION INSPECTION ON-SITE
Enforcement action date: 2006-03-10 00:00:00.0
Enf. disposition status: Not reported
Enf. disp. status date: Not reported
Enforcement lead agency: State
Proposed penalty amount: Not reported
Final penalty amount: Not reported
Paid penalty amount: Not reported

Regulation violated: SR - 265.52(e)
Area of violation: Generators - Records/Reporting
Date violation determined: 1997-04-16 00:00:00.0
Date achieved compliance: 1997-05-07 00:00:00.0
Violation lead agency: State
Enforcement action: COMPLIANCE EVALUATION INSPECTION ON-SITE
Enforcement action date: 1997-04-22 00:00:00.0
Enf. disposition status: Not reported
Enf. disp. status date: Not reported
Enforcement lead agency: State
Proposed penalty amount: Not reported
Final penalty amount: Not reported
Paid penalty amount: Not reported

Regulation violated: SR - 262.40(a)
Area of violation: Generators - Records/Reporting
Date violation determined: 1997-04-16 00:00:00.0
Date achieved compliance: 1997-05-07 00:00:00.0
Violation lead agency: State
Enforcement action: COMPLIANCE EVALUATION INSPECTION ON-SITE
Enforcement action date: 1997-04-22 00:00:00.0
Enf. disposition status: Not reported
Enf. disp. status date: Not reported
Enforcement lead agency: State
Proposed penalty amount: Not reported
Final penalty amount: Not reported
Paid penalty amount: Not reported

Regulation violated: SR - 265.52(d)+54(d)
Area of violation: Generators - General
Date violation determined: 1996-01-02 00:00:00.0
Date achieved compliance: 1996-02-15 00:00:00.0
Violation lead agency: State
Enforcement action: COMPLIANCE EVALUATION INSPECTION ON-SITE
Enforcement action date: 1996-01-09 00:00:00.0
Enf. disposition status: Not reported
Enf. disp. status date: Not reported
Enforcement lead agency: State
Proposed penalty amount: Not reported
Final penalty amount: Not reported
Paid penalty amount: Not reported

Regulation violated: SR - 262.20(a)
Area of violation: Generators - Manifest
Date violation determined: 1996-01-02 00:00:00.0
Date achieved compliance: 1996-02-15 00:00:00.0

BUCKEYE TERMINALS LLC NORTH CHARLESTON T (Continued) **1000352858**

Violation lead agency: State
Enforcement action: COMPLIANCE EVALUATION INSPECTION ON-SITE
Enforcement action date: 1996-01-09 00:00:00.0
Enf. disposition status: Not reported
Enf. disp. status date: Not reported
Enforcement lead agency: State
Proposed penalty amount: Not reported
Final penalty amount: Not reported
Paid penalty amount: Not reported

Regulation violated: SR - 265.52(e)
Area of violation: Generators - General
Date violation determined: 1996-01-02 00:00:00.0
Date achieved compliance: 1996-02-15 00:00:00.0
Violation lead agency: State
Enforcement action: COMPLIANCE EVALUATION INSPECTION ON-SITE
Enforcement action date: 1996-01-09 00:00:00.0
Enf. disposition status: Not reported
Enf. disp. status date: Not reported
Enforcement lead agency: State
Proposed penalty amount: Not reported
Final penalty amount: Not reported
Paid penalty amount: Not reported

Regulation violated: SR - 265.52(e)
Area of violation: Generators - General
Date violation determined: 1993-07-23 00:00:00.0
Date achieved compliance: 1993-09-13 00:00:00.0
Violation lead agency: State
Enforcement action: COMPLIANCE EVALUATION INSPECTION ON-SITE
Enforcement action date: 1993-08-02 00:00:00.0
Enf. disposition status: Not reported
Enf. disp. status date: Not reported
Enforcement lead agency: State
Proposed penalty amount: Not reported
Final penalty amount: Not reported
Paid penalty amount: Not reported

Regulation violated: SR - 265.174
Area of violation: Generators - General
Date violation determined: 1993-07-23 00:00:00.0
Date achieved compliance: 1993-09-13 00:00:00.0
Violation lead agency: State
Enforcement action: COMPLIANCE EVALUATION INSPECTION ON-SITE
Enforcement action date: 1993-08-02 00:00:00.0
Enf. disposition status: Not reported
Enf. disp. status date: Not reported
Enforcement lead agency: State
Proposed penalty amount: Not reported
Final penalty amount: Not reported
Paid penalty amount: Not reported

Regulation violated: SR - 265.173(d)
Area of violation: Generators - General
Date violation determined: 1993-07-23 00:00:00.0
Date achieved compliance: 1993-09-13 00:00:00.0
Violation lead agency: State

BUCKEYE TERMINALS LLC NORTH CHARLESTON T (Continued) **1000352858**

Enforcement action: COMPLIANCE EVALUATION INSPECTION ON-SITE
Enforcement action date: 1993-08-02 00:00:00.0
Enf. disposition status: Not reported
Enf. disp. status date: Not reported
Enforcement lead agency: State
Proposed penalty amount: Not reported
Final penalty amount: Not reported
Paid penalty amount: Not reported

SHWS:
Name: AMERADA HESS CORPORATION
Address: 5150 VIRGINIA AVE
City,State,Zip: NORTH CHARLESTON, SC 29406
EPA ID: SCD030090989

MANIFEST:
EPAID: SCD030090989
Name: BUCKEYE TERMINALS LLC NORTH CHARLESTON TERMINAL
Address: 5150 VIRGINIA AVE
City,State,Zip: CHARLESTON, SC 29405
District: Charleston EQC Office
Quarter: 4
Year: 2015
Record Type: O
No Waste Ind: N
Index Number: 23
Waste Code 1: D039
Waste Type 1: Tetrachloroethylene
Waste Code 2: Not reported
Waste Type 2: Not reported
Waste Code 3: Not reported
Waste Type 3: Not reported
Waste Code 4: Not reported
Waste Type 4: Not reported
Waste Code 5: Not reported
Waste Type 5: Not reported
Manifest Number: 01361295JJK
Waste Descrption: SPENT PARTS WASHING SOLVENT
SIC Code: Not reported
NAICS Code: 42271
Source Code: G01
Amount: 1850
Handling Code: Not reported
Handling Description: Not reported
Shipped Date: 11/11/2015
TSD ID: MI0000263871
TSD Name: EQ INDUSTRIAL SERVICES INC
Transporter ID: Not reported
Transporter Name: Not reported

EPAID: SCD030090989
Name: BUCKEYE TERMINALS LLC NORTH CHARLESTON TERMINAL
Address: 5150 VIRGINIA AVE
City,State,Zip: CHARLESTON, SC 29405
District: Charleston EQC Office
Quarter: 4
Year: 2015

BUCKEYE TERMINALS LLC NORTH CHARLESTON T (Continued) **1000352858**

Record Type:	G
No Waste Ind:	N
Index Number:	23
Waste Code 1:	D039
Waste Type 1:	Tetrachloroethylene
Waste Code 2:	Not reported
Waste Type 2:	Not reported
Waste Code 3:	Not reported
Waste Type 3:	Not reported
Waste Code 4:	Not reported
Waste Type 4:	Not reported
Waste Code 5:	Not reported
Waste Type 5:	Not reported
Manifest Number:	Not reported
Waste Descrption:	SPENT PARTS WASHING SOLVENT
SIC Code:	Not reported
NAICS Code:	42271
Source Code:	G01
Amount:	1850
Handling Code:	Not reported
Handling Description:	Not reported
Shipped Date:	Not reported
TSD ID:	Not reported
TSD Name:	Not reported
Transporter ID:	Not reported
Transporter Name:	Not reported
EPAID:	SCD030090989
Name:	BUCKEYE TERMINALS
Address:	5150 VIRGINIA AVE
City,State,Zip:	CHARLESTON, SC 29405
District:	Charleston EQC Office
Quarter:	4
Year:	2015
Record Type:	T
No Waste Ind:	N
Index Number:	Not reported
Waste Code 1:	Not reported
Waste Type 1:	Not reported
Waste Code 2:	Not reported
Waste Type 2:	Not reported
Waste Code 3:	Not reported
Waste Type 3:	Not reported
Waste Code 4:	Not reported
Waste Type 4:	Not reported
Waste Code 5:	Not reported
Waste Type 5:	Not reported
Manifest Number:	Not reported
Waste Descrption:	Not reported
SIC Code:	Not reported
NAICS Code:	Not reported
Source Code:	Not reported
Amount:	Not reported
Handling Code:	Not reported
Handling Description:	Not reported
Shipped Date:	Not reported
TSD ID:	Not reported

BUCKEYE TERMINALS LLC NORTH CHARLESTON T (Continued) **1000352858**

TSD Name:	Not reported
Transporter ID:	MI0000263871
Transporter Name:	EQ INDUSTRIAL SERVICES INC
EPAID:	SCD030090989
Name:	BUCKEYE TERMINALS LLC NORTH CHARLESTON TERMINAL
Address:	5150 VIRGINIA AVE
City,State,Zip:	CHARLESTON, SC 29405
District:	Charleston EQC Office
Quarter:	3
Year:	2015
Record Type:	G
No Waste Ind:	N
Index Number:	18
Waste Code 1:	D018
Waste Type 1:	Benzene
Waste Code 2:	Not reported
Waste Type 2:	Not reported
Waste Code 3:	Not reported
Waste Type 3:	Not reported
Waste Code 4:	Not reported
Waste Type 4:	Not reported
Waste Code 5:	Not reported
Waste Type 5:	Not reported
Manifest Number:	Not reported
Waste Descrption:	GASOLINE TRUCK WASH DRAIN CLEANOUT
SIC Code:	5171
NAICS Code:	42271
Source Code:	G13
Amount:	600
Handling Code:	Not reported
Handling Description:	Not reported
Shipped Date:	Not reported
TSD ID:	Not reported
TSD Name:	Not reported
Transporter ID:	Not reported
Transporter Name:	Not reported
EPAID:	SCD030090989
Name:	BUCKEYE TERMINALS
Address:	5150 VIRGINIA AVE
City,State,Zip:	CHARLESTON, SC 29405
District:	Charleston EQC Office
Quarter:	3
Year:	2015
Record Type:	T
No Waste Ind:	N
Index Number:	Not reported
Waste Code 1:	Not reported
Waste Type 1:	Not reported
Waste Code 2:	Not reported
Waste Type 2:	Not reported
Waste Code 3:	Not reported
Waste Type 3:	Not reported
Waste Code 4:	Not reported
Waste Type 4:	Not reported
Waste Code 5:	Not reported

BUCKEYE TERMINALS LLC NORTH CHARLESTON T (Continued) **1000352858**

Waste Type 5:	Not reported
Manifest Number:	Not reported
Waste Descrption:	Not reported
SIC Code:	Not reported
NAICS Code:	Not reported
Source Code:	Not reported
Amount:	Not reported
Handling Code:	Not reported
Handling Description:	Not reported
Shipped Date:	Not reported
TSD ID:	Not reported
TSD Name:	Not reported
Transporter ID:	SCR000771899
Transporter Name:	UNITED SITE SERVICES OF MARYLAND INC DBA FENN-VAC LLC
EPAID:	SCD030090989
Name:	BUCKEYE TERMINALS LLC NORTH CHARLESTON TERMINAL
Address:	5150 VIRGINIA AVE
City,State,Zip:	CHARLESTON, SC 29405
District:	Charleston EQC Office
Quarter:	3
Year:	2015
Record Type:	O
No Waste Ind:	N
Index Number:	18
Waste Code 1:	D018
Waste Type 1:	Benzene
Waste Code 2:	Not reported
Waste Type 2:	Not reported
Waste Code 3:	Not reported
Waste Type 3:	Not reported
Waste Code 4:	Not reported
Waste Type 4:	Not reported
Waste Code 5:	Not reported
Waste Type 5:	Not reported
Manifest Number:	013309749jjk
Waste Descrption:	GASOLINE TRUCK WASH DRAIN CLEANOUT
SIC Code:	5171
NAICS Code:	42271
Source Code:	G13
Amount:	600
Handling Code:	Not reported
Handling Description:	Not reported
Shipped Date:	9/1/2015
TSD ID:	MID980991566
TSD Name:	CITY ENVIRONMENTAL INC
Transporter ID:	Not reported
Transporter Name:	Not reported
EPAID:	SCD030090989
Name:	BUCKEYE TERMINALS
Address:	5150 VIRGINIA AVE
City,State,Zip:	CHARLESTON, SC 29405
District:	Charleston EQC Office
Quarter:	1
Year:	2015
Record Type:	G

BUCKEYE TERMINALS LLC NORTH CHARLESTON T (Continued) **1000352858**

No Waste Ind:	Y
Index Number:	Not reported
Waste Code 1:	Not reported
Waste Type 1:	Not reported
Waste Code 2:	Not reported
Waste Type 2:	Not reported
Waste Code 3:	Not reported
Waste Type 3:	Not reported
Waste Code 4:	Not reported
Waste Type 4:	Not reported
Waste Code 5:	Not reported
Waste Type 5:	Not reported
Manifest Number:	Not reported
Waste Descrption:	Not reported
SIC Code:	Not reported
NAICS Code:	Not reported
Source Code:	Not reported
Amount:	Not reported
Handling Code:	Not reported
Handling Description:	Not reported
Shipped Date:	Not reported
TSD ID:	Not reported
TSD Name:	Not reported
Transporter ID:	Not reported
Transporter Name:	Not reported

EPAID:	SCD030090989
Name:	BUCKEYE TERMINALS
Address:	5150 VIRGINIA AVE
City,State,Zip:	CHARLESTON, SC 29405
District:	Charleston EQC Office
Quarter:	2
Year:	2015
Record Type:	G
No Waste Ind:	Y
Index Number:	Not reported
Waste Code 1:	Not reported
Waste Type 1:	Not reported
Waste Code 2:	Not reported
Waste Type 2:	Not reported
Waste Code 3:	Not reported
Waste Type 3:	Not reported
Waste Code 4:	Not reported
Waste Type 4:	Not reported
Waste Code 5:	Not reported
Waste Type 5:	Not reported
Manifest Number:	Not reported
Waste Descrption:	Not reported
SIC Code:	Not reported
NAICS Code:	Not reported
Source Code:	Not reported
Amount:	Not reported
Handling Code:	Not reported
Handling Description:	Not reported
Shipped Date:	Not reported
TSD ID:	Not reported
TSD Name:	Not reported

BUCKEYE TERMINALS LLC NORTH CHARLESTON T (Continued) **1000352858**

Transporter ID: Not reported
Transporter Name: Not reported

BV326 **HESS CORPORATION** **FUELS PROGRAM** **1016154341**
SSE **5150 VIRGINIA AVE** **N/A**
1/8-1/4 **NORTH CHARLESTON, SC 29405**
0.168 mi.
885 ft. **Site 4 of 13 in cluster BV**

Actual:
19 ft.

Focus Map:
10

FUELS PROGRAM:

Name:	HESS CORPORATION
Address:	5150 VIRGINIA AVE
Address 2:	Not reported
City,State,Zip:	NORTH CHARLESTON, SC 29405
Program Type:	Renewable Fuel Standard, Gasoline, Diesel
Company Seq. ID:	4083
Business Activity:	PADD Importer (Renewable Fuel Importer), Renewable Fuels Exporter, Refiner, PADD Importer, Non-Renewable Fuels Importer
Company Name:	Equinor Marketing and Trading (US) Inc.
Company Address:	120 Long Ridge Road Suite 3EO1 Stamford, CT 06902
Facility ID:	08020
Facility Type:	Gas/Ethanol
Facility Activity:	Refinery
Subject to 80.1403:	Not reported
Fuel Only For Off Road:	Yes
Fuel Created:	Not reported
D Code:	Not reported
OTAQ Program ID:	OTAQREG10023431

BV327 **CHARLESTON TERMINAL** **FUELS PROGRAM** **1016155190**
SSE **5150 VIRGINIA AVE** **N/A**
1/8-1/4 **NORTH CHARLESTON, SC 29405**
0.168 mi.
885 ft. **Site 5 of 13 in cluster BV**

Actual:
19 ft.

Focus Map:
10

FUELS PROGRAM:

Name:	CHARLESTON TERMINAL
Address:	5150 VIRGINIA AVE
Address 2:	Not reported
City,State,Zip:	NORTH CHARLESTON, SC 29406
Program Type:	Renewable Fuel Standard, Diesel, Gasoline
Company Seq. ID:	4320
Business Activity:	Renewable Fuel Producer, Renewable Fuels Exporter, Renewable Fuels Importer, PADD Importer (Renewable Fuel Importer), PADD Importer, Non-Renewable Fuels Importer, Refiner - ECA Marine Fuel, Importer - ECA Marine Fuel, Mobile Facility, Refiner, Truck Loading Terminal/Locomotive Marker Facility, Pipeline/Pass-Through Terminal, ECA Marine Fuel Terminal, Oxygenate Blender, Oxygenate Producers and Importers
Company Name:	BP Products North America
Company Address:	150 W WARRENVILLE RD NAPERVILLE, IL 60563
Facility ID:	01124

CHARLESTON TERMINAL (Continued) **1016155190**

Facility Type:	Gas/Ethanol
Facility Activity:	Refinery
Subject to 80.1403:	Not reported
Fuel Only For Off Road:	Yes
Fuel Created:	Not reported
D Code:	Not reported
OTAQ Program ID:	OTAQREG10031747
Name:	CHARLESTON TERMINAL
Address:	5150 VIRGINIA AVE
Address 2:	Not reported
City,State,Zip:	NORTH CHARLESTON, SC 29405
Program Type:	Renewable Fuel Standard, Diesel, Gasoline
Company Seq. ID:	4320
Business Activity:	Renewable Fuel Producer, Renewable Fuels Exporter, Renewable Fuels Importer, PADD Importer (Renewable Fuel Importer), PADD Importer, Non-Renewable Fuels Importer, Refiner - ECA Marine Fuel, Importer - ECA Marine Fuel, Mobile Facility, Refiner, Truck Loading Terminal/Locomotive Marker Facility, Pipeline/Pass-Through Terminal, ECA Marine Fuel Terminal, Oxygenate Blender, Oxygenate Producers and Importers
Company Name:	BP Products North America
Company Address:	150 W WARRENVILLE RD NAPERVILLE, IL 60563
Facility ID:	82095
Facility Type:	Diesel/Biodiesel
Facility Activity:	Truck Loading Terminal/Locomotive Marker Facility
Subject to 80.1403:	Not reported
Fuel Only For Off Road:	Yes
Fuel Created:	Not reported
D Code:	Not reported
OTAQ Program ID:	OTAQREG10030930
Name:	CHARLESTON TERMINAL
Address:	5150 VIRGINIA AVE
Address 2:	Not reported
City,State,Zip:	NORTH CHARLESTON, SC 29406
Program Type:	Diesel, Renewable Fuel Standard, Gasoline
Company Seq. ID:	4564
Business Activity:	Refiner, Non-Renewable Fuels Importer, Truck Loading Terminal/Locomotive Marker Facility, Pipeline/Pass-Through Terminal, Mobile Facility, Renewable Fuels Importer, Oxygenate Blender
Company Name:	BUCKEYE PARTNERS LP
Company Address:	9999 Hamilton Blvd Breinigsville, PA 18031
Facility ID:	20371, 01124
Facility Type:	Gas/Ethanol
Facility Activity:	Oxygenate Blender, Refinery
Subject to 80.1403:	Not reported
Fuel Only For Off Road:	Yes
Fuel Created:	Not reported
D Code:	Not reported
OTAQ Program ID:	OTAQREG10030787
Name:	CHARLESTON TERMINAL
Address:	5150 VIRGINIA AVE
Address 2:	Not reported

CHARLESTON TERMINAL (Continued) **1016155190**

City,State,Zip: NORTH CHARLESTON, SC 29405
Program Type: Diesel, Renewable Fuel Standard, Gasoline
Company Seq. ID: 4564
Business Activity: Refiner, Non-Renewable Fuels Importer, Truck Loading Terminal/Locomotive Marker Facility, Pipeline/Pass-Through Terminal, Mobile Facility, Renewable Fuels Importer, Oxygenate Blender
Company Name: BUCKEYE PARTNERS LP
Company Address: 9999 Hamilton Blvd
Breinigsville, PA 18031
Facility ID: 82095
Facility Type: Diesel/Biodiesel
Facility Activity: Refinery, Truck Loading Terminal/Locomotive Marker Facility
Subject to 80.1403: Not reported
Fuel Only For Off Road: Yes
Fuel Created: Not reported
D Code: Not reported
OTAQ Program ID: OTAQREG10031416

Name: BUCKEYE CHARLESTON TERMINAL
Address: 5150 VIRGINIA AVE
Address 2: Not reported
City,State,Zip: NORTH CHARLESTON, SC 29405
Program Type: Diesel, Gasoline
Company Seq. ID: 4563
Business Activity: Refiner, Pipeline/Pass-Through Terminal, Truck Loading Terminal/Locomotive Marker Facility, Transmix, Oxygenate Blender
Company Name: BUCKEYE TERMINALS LLC
Company Address: 5 Tek Park
9999 Hamilton Blvd.
Breinigsville, PA 18049
Facility ID: 01124, 20371
Facility Type: Gas/Ethanol
Facility Activity: Refinery, Oxygenate Blender
Subject to 80.1403: Not reported
Fuel Only For Off Road: Yes
Fuel Created: Not reported
D Code: Not reported
OTAQ Program ID: OTAQREG10030853

Name: CHARLESTON TERMINAL
Address: 5150 VIRGINIA AVE
Address 2: Not reported
City,State,Zip: NORTH CHARLESTON, SC 29405
Program Type: Gasoline, Renewable Fuel Standard, Diesel
Company Seq. ID: 5005
Business Activity: Oxygenate Blender, Non-Renewable Fuels Importer, PADD Importer, Refiner, PADD Importer (Renewable Fuel Importer), Renewable Fuels Importer, Renewable Fuel Producer, Truck Loading Terminal/Locomotive Marker Facility, Pipeline/Pass-Through Terminal, Mobile Facility
Company Name: HESS CORPORATION
Company Address: 1501 McKinney
Houston, TX 77010
Facility ID: 82095
Facility Type: Diesel/Biodiesel
Facility Activity: Refinery, Truck Loading Terminal/Locomotive Marker Facility, Pipeline/Pass-Through Terminal Facility
Subject to 80.1403: Not reported

CHARLESTON TERMINAL (Continued) **1016155190**

Fuel Only For Off Road:	Yes
Fuel Created:	Not reported
D Code:	Not reported
OTAQ Program ID:	OTAQREG10024380
Name:	CHARLESTON TERMINAL
Address:	5150 VIRGINIA AVE
Address 2:	Not reported
City,State,Zip:	NORTH CHARLESTON, SC 29406
Program Type:	Gasoline, Renewable Fuel Standard, Diesel
Company Seq. ID:	5005
Business Activity:	Oxygenate Blender, Non-Renewable Fuels Importer, PADD Importer, Refiner, PADD Importer (Renewable Fuel Importer), Renewable Fuels Importer, Renewable Fuel Producer, Truck Loading Terminal/Locomotive Marker Facility, Pipeline/Pass-Through Terminal, Mobile Facility
Company Name:	HESS CORPORATION
Company Address:	1501 McKinney Houston, TX 77010
Facility ID:	20371
Facility Type:	Gas/Ethanol
Facility Activity:	Oxygenate Blender
Subject to 80.1403:	Not reported
Fuel Only For Off Road:	Yes
Fuel Created:	Not reported
D Code:	Not reported
OTAQ Program ID:	OTAQREG10024939
Name:	BUCKEYE CHARLESTON TERMINAL
Address:	5150 VIRGINIA AVE
Address 2:	Not reported
City,State,Zip:	NORTH CHARLESTON, SC 29405
Program Type:	Gasoline, Renewable Fuel Standard, Diesel
Company Seq. ID:	4268
Business Activity:	Non-Renewable Fuels Importer, PADD Importer, Refiner, Oxygenate Blender, Renewable Fuels Importer, PADD Importer (Renewable Fuel Importer), Mobile Facility, Pipeline/Pass-Through Terminal, Truck Loading Terminal/Locomotive Marker Facility
Company Name:	MARATHON PETROLEUM COMPANY LP
Company Address:	539 SOUTH MAIN STREET FINDLAY, OH 45840
Facility ID:	10001
Facility Type:	Gas/Ethanol, Diesel/Biodiesel
Facility Activity:	Non Renewable Fuels Importer, Non Renewable Fuels Importer Facility
Subject to 80.1403:	Not reported
Fuel Only For Off Road:	No
Fuel Created:	Not reported
D Code:	Not reported
OTAQ Program ID:	OTAQREG10030853
Name:	CHARLESTON TERMINAL
Address:	5150 VIRGINIA AVE
Address 2:	Not reported
City,State,Zip:	NORTH CHARLESTON, SC 29405
Program Type:	Diesel, Gasoline, Renewable Fuel Standard
Company Seq. ID:	3123
Business Activity:	PADD Importer, Mobile Facility, Refiner - ECA Marine Fuel, Importer - ECA Marine Fuel, Refiner, Truck Loading Terminal/Locomotive Marker

CHARLESTON TERMINAL (Continued) **1016155190**

Facility, ECA Marine Fuel Terminal, Non-Renewable Fuels Importer, Pipeline/Pass-Through Terminal, Oxygenate Blender, Oxygenate Producers and Importers, Renewable Fuels Importer, PADD Importer (Renewable Fuel Importer), Renewable Fuels Exporter

Company Name:	Trafigura Trading LLC
Company Address:	1401 McKinney Street Suite 1500 Houston, TX 77010
Facility ID:	21723, 01270
Facility Type:	Gas/Ethanol
Facility Activity:	Oxygenate Blender, Refinery
Subject to 80.1403:	Not reported
Fuel Only For Off Road:	Yes
Fuel Created:	Not reported
D Code:	Not reported
OTAQ Program ID:	OTAQREG10029897

Name:	CHARLESTON TERMINAL
Address:	5150 VIRGINIA AVE
Address 2:	Not reported
City,State,Zip:	NORTH CHARLESTON, SC 29405
Program Type:	Diesel, Gasoline, Renewable Fuel Standard
Company Seq. ID:	3123
Business Activity:	PADD Importer, Mobile Facility, Refiner - ECA Marine Fuel, Importer - ECA Marine Fuel, Refiner, Truck Loading Terminal/Locomotive Marker Facility, ECA Marine Fuel Terminal, Non-Renewable Fuels Importer, Pipeline/Pass-Through Terminal, Oxygenate Blender, Oxygenate Producers and Importers, Renewable Fuels Importer, PADD Importer (Renewable Fuel Importer), Renewable Fuels Exporter
Company Name:	Trafigura Trading LLC
Company Address:	1401 McKinney Street Suite 1500 Houston, TX 77010
Facility ID:	82095
Facility Type:	Diesel/Biodiesel
Facility Activity:	Refinery, Truck Loading Terminal/Locomotive Marker Facility
Subject to 80.1403:	Not reported
Fuel Only For Off Road:	Yes
Fuel Created:	Not reported
D Code:	Not reported
OTAQ Program ID:	OTAQREG10030313

BV328 **HESS PROPERTY** **US BROWNFIELDS** **1016139439**
SSE **5150 VIRGINIA AVENUE** **N/A**
1/8-1/4 **NORTH CHARLESTON, SC 29405**
0.168 mi.
885 ft. **Site 6 of 13 in cluster BV**

Actual: US BROWNFIELDS:
19 ft.

Name:	HESS PROPERTY
Address:	5150 VIRGINIA AVENUE
City,State,Zip:	NORTH CHARLESTON, SC 29405
Recipient Name:	North Charleston, City of
Grant Type:	Assessment
Property Number:	502-05-00-001
Parcel size:	8.3
Latitude:	32.890491

Focus Map: 10

HESS PROPERTY (Continued) **1016139439**

Longitude:	-79.971388
HCM Label:	Address Matching-House Number
Map Scale:	Not reported
Point of Reference:	Entrance Point of a Facility or Station
Highlights:	Not reported
Datum:	North American Datum of 1983
Acres Property ID:	150021
IC Data Access:	Not reported
Start Date:	Not reported
Redev Completition Date:	Not reported
Completed Date:	Not reported
Acres Cleaned Up:	Not reported
Cleanup Funding:	Not reported
Cleanup Funding Source:	Not reported
Assessment Funding:	3928
Assessment Funding Source:	US EPA - Brownfields Assessment Cooperative Agreement
Redevelopment Funding:	Not reported
Redev. Funding Source:	Not reported
Redev. Funding Entity Name:	Not reported
Redevelopment Start Date:	Not reported
Assessment Funding Entity:	EPA
Cleanup Funding Entity:	Not reported
Grant Type:	Hazardous & Petroleum
Accomplishment Type:	Phase I Environmental Assessment
Accomplishment Count:	1
Cooperative Agreement Number:	95445209
Start Date:	12/14/2011 00:00:00
Ownership Entity:	Private
Completion Date:	01/20/2012 00:00:00
Current Owner:	Amerada Hess Corporation
Did Owner Change:	N
Cleanup Required:	U
Video Available:	Not reported
Photo Available:	Y
Institutional Controls Required:	U
IC Category Proprietary Controls:	Not reported
IC Cat. Info. Devices:	Not reported
IC Cat. Gov. Controls:	Not reported
IC Cat. Enforcement Permit Tools:	Not reported
IC in place date:	Not reported
IC in place:	N
State/tribal program date:	Not reported
State/tribal program ID:	Not reported
State/tribal NFA date:	Not reported
Air contaminated:	Not reported
Air cleaned:	Not reported
Asbestos found:	Not reported
Asbestos cleaned:	Not reported
Controled substance found:	Not reported
Controled substance cleaned:	Not reported
Drinking water affected:	Not reported
Drinking water cleaned:	Not reported
Groundwater affected:	Not reported
Groundwater cleaned:	Not reported
Lead contaminant found:	Not reported
Lead cleaned up:	Not reported
No media affected:	Not reported

HESS PROPERTY (Continued) **1016139439**

Unknown media affected:	Y
Other cleaned up:	Not reported
Other metals found:	Not reported
Other metals cleaned:	Not reported
Other contaminants found:	Not reported
Other contams found description:	Not reported
PAHs found:	Not reported
PAHs cleaned up:	Not reported
PCBs found:	Not reported
PCBs cleaned up:	Not reported
Petro products found:	Not reported
Petro products cleaned:	Not reported
Sediments found:	Not reported
Sediments cleaned:	Not reported
Soil affected:	Not reported
Soil cleaned up:	Not reported
Surface water cleaned:	Not reported
VOCs found:	Not reported
VOCs cleaned:	Not reported
Cleanup other description:	Not reported
Num. of cleanup and re-dev. jobs:	Not reported
Past use greenspace acreage:	Not reported
Past use residential acreage:	Not reported
Surface Water:	Not reported
Past use commercial acreage:	Not reported
Past use industrial acreage:	8.3
Future use greenspace acreage:	Not reported
Future use residential acreage:	Not reported
Future use commercial acreage:	Not reported
Future use industrial acreage:	Not reported
Greenspace acreage and type:	Not reported
Superfund Fed. landowner flag:	Not reported
Arsenic cleaned up:	Not reported
Cadmium cleaned up:	Not reported
Chromium cleaned up:	Not reported
Copper cleaned up:	Not reported
Iron cleaned up:	Not reported
mercury cleaned up:	Not reported
Nickel Cleaned Up:	Not reported
No clean up:	Not reported
Pesticides cleaned up:	Not reported
Selenium cleaned up:	Not reported
SVOCs cleaned up:	Not reported
Unknown clean up:	Not reported
Arsenic contaminant found:	Not reported
Cadmium contaminant found:	Not reported
Chromium contaminant found:	Not reported
Copper contaminant found:	Not reported
Iron contaminant found:	Not reported
Mercury contaminant found:	Not reported
Nickel contaminant found:	Not reported
No contaminant found:	Not reported
Pesticides contaminant found:	Not reported
Selenium contaminant found:	Not reported
SVOCs contaminant found:	Not reported
Unknown contaminant found:	Not reported
Future Use: Multistory	Not reported

HESS PROPERTY (Continued) **1016139439**

Media affected Bluiding Material:	Not reported
Media affected indoor air:	Not reported
Building material media cleaned up:	Not reported
Indoor air media cleaned up:	Not reported
Unknown media cleaned up:	Not reported
Past Use: Multistory	Not reported
Property Description:	The Property has been owned by the Amerada Hess Corporation since 1969. Prior to Hess, the site was owned by Hewitt Oil Terminal. The southern portion of the property contains a bulk fuel storage terminal, which was not included as part of the ESA. The ESA covered the northern portion of the property, which is currently developed with a gravel parking area and boat ramp. This portion of the property is leased to the Charleston Fishing Club. The Phase I ESA identified a former fertilizer plant in the northern portions of the Property. A Phase II ESA was recommended; however, the owner would not allow access to complete the assessment.
Below Poverty Number:	4
Below Poverty Percent:	21.1%
Meidan Income:	85
Meidan Income Number:	14
Meidan Income Percent:	73.7%
Vacant Housing Number:	1
Vacant Housing Percent:	12.2%
Unemployed Number:	2
Unemployed Percent:	10.5%

---

329 **MARABU NORTH AMERICA LP** **RCRA-SQG** **1016452347**
WSW **2460 A REMOUNT ROAD** **FINDS** **SCR000777565**
1/8-1/4 **NORTH CHARLESTON, SC 29406** **ECHO**
0.168 mi.
887 ft.

Actual:
61 ft.

Focus Map:
4

RCRA-SQG:

Date form received by agency:	2017-08-04 00:00:00.0
Facility name:	MARABU NORTH AMERICA LP
Facility address:	2460 A REMOUNT ROAD NORTH CHARLESTON, SC 29406
EPA ID:	SCR000777565
Mailing address:	REMOUNT ROAD NORTH CHARLESTON, SC 29406
Contact:	CHRISTOPHER KREJCI
Contact address:	REMOUNT ROAD NORTH CHARLESTON, SC 29406
Contact country:	US
Contact telephone:	843-469-5955
Contact email:	CKREJCI@MARABU.COM
EPA Region:	04
Land type:	Private
Classification:	Small Small Quantity Generator
Description:	Handler: generates more than 100 and less than 1000 kg of hazardous waste during any calendar month and accumulates less than 6000 kg of hazardous waste at any time; or generates 100 kg or less of hazardous waste during any calendar month, and accumulates more than 1000 kg of hazardous waste at any time

Owner/Operator Summary:

Owner/operator name:	MARABU NORTH AMERICA LP

MARABU NORTH AMERICA LP (Continued) **1016452347**

Owner/operator address: REMOUNT RD
NORTH CHARLESTON, SC 29406
Owner/operator country: US
Owner/operator telephone: 843-886-0094
Owner/operator email: Not reported
Owner/operator fax: Not reported
Owner/operator extension: Not reported
Legal status: Private
Owner/Operator Type: Operator
Owner/Op start date: 2013-09-25 00:00:00.
Owner/Op end date: Not reported

Owner/operator name: MARABU HOLDING CORP
Owner/operator address: PEACHTREE ST STE 3100
ATLANTA, GA 30314
Owner/operator country: US
Owner/operator telephone: 843-469-5955
Owner/operator email: Not reported
Owner/operator fax: Not reported
Owner/operator extension: Not reported
Legal status: Private
Owner/Operator Type: Owner
Owner/Op start date: 2013-09-25 00:00:00.
Owner/Op end date: Not reported

Handler Activities Summary:
U.S. importer of hazardous waste: No
Mixed waste (haz. and radioactive): No
Recycler of hazardous waste: No
Transporter of hazardous waste: No
Treater, storer or disposer of HW: No
Underground injection activity: No
On-site burner exemption: No
Furnace exemption: No
Used oil fuel burner: No
Used oil processor: No
User oil refiner: No
Used oil fuel marketer to burner: No
Used oil Specification marketer: No
Used oil transfer facility: No
Used oil transporter: No

Historical Generators:
Date form received by agency: 2016-03-16 00:00:00.0
Site name: MARABU NORTH AMERICA LP
Classification: Small Quantity Generator

Date form received by agency: 2014-01-31 00:00:00.0
Site name: MARABU NORTH AMERICA LP
Classification: Small Quantity Generator

Date form received by agency: 2013-09-25 00:00:00.0
Site name: MARABU NORTH AMERICA LP
Classification: Small Quantity Generator

MARABU NORTH AMERICA LP (Continued) **1016452347**

Hazardous Waste Summary:

. Waste code: D001
. Waste name: IGNITABLE WASTE

. Waste code: F003
. Waste name: THE FOLLOWING SPENT NONHALOGENATED SOLVENTS: XYLENE, ACETONE, ETHYL ACETATE, ETHYL BENZENE, ETHYL ETHER, METHYL ISOBUTYL KETONE, N-BUTYL ALCOHOL, CYCLOHEXANONE, AND METHANOL; ALL SPENT SOLVENT MIXTURES/BLENDS CONTAINING, BEFORE USE, ONLY THE ABOVE SPENT NONHALOGENATED SOLVENTS; AND ALL SPENT SOLVENT MIXTURES/BLENDS CONTAINING, BEFORE USE, ONE OR MORE OF THE ABOVE NONHALOGENATED SOLVENTS, AND A TOTAL OF TEN PERCENT OR MORE (BY VOLUME) OF ONE OR MORE OF THOSE SOLVENTS LISTED IN F001, F002, F004, AND F005; AND STILL BOTTOMS FROM THE RECOVERY OF THESE SPENT SOLVENTS AND SPENT SOLVENT MIXTURES.

. Waste code: F005
. Waste name: THE FOLLOWING SPENT NONHALOGENATED SOLVENTS: TOLUENE, METHYL ETHYL KETONE, CARBON DISULFIDE, ISOBUTANOL, PYRIDINE, BENZENE, 2-ETHOXYETHANOL, AND 2-NITROPROPANE; ALL SPENT SOLVENT MIXTURES/BLENDS CONTAINING, BEFORE USE, A TOTAL OF TEN PERCENT OR MORE (BY VOLUME) OF ONE OR MORE OF THE ABOVE NONHALOGENATED SOLVENTS OR THOSE SOLVENTS LISTED IN F001, F002, OR F004; AND STILL BOTTOMS FROM THE RECOVERY OF THESE SPENT SOLVENTS AND SPENT SOLVENT MIXTURES.

Violation Status: No violations found

FINDS:
Registry ID: 110056335149
Facility URL: http://ofmpub.epa.gov/enviro/fii_query_detail.disp_program_facility?p_registry_id=110056335149

Environmental Interest/Information System:
RCRAInfo is a national information system that supports the Resource Conservation and Recovery Act (RCRA) program through the tracking of events and activities related to facilities that generate, transport, and treat, store, or dispose of hazardous waste. RCRAInfo allows RCRA program staff to track the notification, permit, compliance, and corrective action activities required under RCRA.

Click this hyperlink while viewing on your computer to access additional FINDS: detail in the EDR Site Report.

ECHO:
Envid: 1016452347
Registry ID: 110056335149
DFR URL: http://echo.epa.gov/detailed-facility-report?fid=110056335149

BW330 **ST ANDREWS PUBLIC SERVICE DISTRICT** **SC SHWS** **S118468832**
West **2228 N WESTCHESTER DR** **N/A**
1/8-1/4 **CHARLESTON, SC 29414**
0.170 mi.
900 ft. **Site 1 of 2 in cluster BW**

Actual: SHWS:
15 ft.
Name: ST ANDREWS PUBLIC SERVICE DISTRICT
Focus Map: Address: 2228 N WESTCHESTER DR
19 City,State,Zip: CHARLESTON, SC 29414-5629
EPA ID: SCS123457686

BW331 **ST ANDREWS PUBLIC SERVICE DISTRICT** **SC GWCI** **U003525586**
West **2228 WESTCHESTER DR** **N/A**
1/8-1/4 **CHARLESTON, SC 29407**
0.170 mi.
900 ft. **Site 2 of 2 in cluster BW**

Actual: SC GWIC:
15 ft.

Bureau:	BLWM
EAP ID:	Not reported
Solid Waste Permit #:	Not reported
Bureau of Land & Waste Management File #:	Not reported
Permit Number:	14731
WPC Permit:	Not reported
Program:	DUST
Contamination:	PETRO
Petroleum Products:	True
Volatile Organic Compounds:	False
Metals:	False
Nitrates or Potential to Nitrate:	False
Pesticides & Herbicides:	False
Polychlorinated Biphenyls:	False
Base, Neutral, & Acid Extractables:	False
Phenols:	False
Radionuclides Over Max Contaminant Levels:	False
Sources Not In Other Categories:	False
Source:	UST
Underground Storage Tanks:	True
Pits, Ponds, & Lagoons:	False
Spills & Leaks:	False
Landfills:	False
Aboveground Storage Tank:	False
Spray Irrigation:	False
Single-Event Spill:	False
Unpermitted Disposal:	False
Septic Tank/Tile Field:	False
Substances Not In Other Categories:	False
Sources of Contamination Undetermined:	False
Assessment:	No
Monitoring:	Yes
Remediation:	No
Surface Impact:	No
Drinking Water Well Impact:	No
Remarks:	Site ID # 14731. RBCA Classification 3BE5. Inactive.

332 East 1/8-1/4 0.171 mi. 902 ft. — **HD SUPPLY ELECTRICAL HG005H**, **4510 DORCHESTER RD**, **CHARLESTON, SC 29405** — **RCRA-VSQG** — **1010331995**, **SCR000768622**

Actual: 35 ft.

Focus Map: 12

RCRA-VSQG:

Date form received by agency:	2008-01-29 00:00:00.0
Facility name:	HD SUPPLY ELECTRICAL HG005H
Facility address:	4510 DORCHESTER RD CHARLESTON, SC 29405
EPA ID:	SCR000768622
Mailing address:	CUMBERLAND BLVD STE 1700 ATLANTA, GA 30339
Contact:	MARTY LASKEY
Contact address:	CUMBERLAND BLVD STE 1700 ATLANTA, GA 30339
Contact country:	US
Contact telephone:	770-852-9073
Contact email:	Not reported
EPA Region:	04
Land type:	Private
Classification:	Conditionally Exempt Small Quantity Generator
Description:	Handler: generates 100 kg or less of hazardous waste per calendar month, and accumulates 1000 kg or less of hazardous waste at any time; or generates 1 kg or less of acutely hazardous waste per calendar month, and accumulates at any time: 1 kg or less of acutely hazardous waste; or 100 kg or less of any residue or contaminated soil, waste or other debris resulting from the cleanup of a spill, into or on any land or water, of acutely hazardous waste; or generates 100 kg or less of any residue or contaminated soil, waste or other debris resulting from the cleanup of a spill, into or on any land or water, of acutely hazardous waste during any calendar month, and accumulates at any time: 1 kg or less of acutely hazardous waste; or 100 kg or less of any residue or contaminated soil, waste or other debris resulting from the cleanup of a spill, into or on any land or water, of acutely hazardous waste

Owner/Operator Summary:

Owner/operator name:	HOME DEPOT USA INC
Owner/operator address:	PACES FERRY RD ATLANTA, GA 30339
Owner/operator country:	US
Owner/operator telephone:	770-433-8211
Owner/operator email:	Not reported
Owner/operator fax:	Not reported
Owner/operator extension:	Not reported
Legal status:	Private
Owner/Operator Type:	Operator
Owner/Op start date:	2006-12-11 00:00:00.
Owner/Op end date:	2007-08-31 00:00:00.

Owner/operator name:	HD SUPPLY ELECTRICAL LTD
Owner/operator address:	CUMBERLAND BLVD ATLANTA, GA 30339
Owner/operator country:	US
Owner/operator telephone:	770-852-9073
Owner/operator email:	Not reported
Owner/operator fax:	Not reported

HD SUPPLY ELECTRICAL HG005H (Continued) **1010331995**

Owner/operator extension: Not reported
Legal status: Private
Owner/Operator Type: Owner
Owner/Op start date: 2007-08-31 00:00:00.
Owner/Op end date: Not reported

Owner/operator name: HD SUPPLY ELECTRICAL LTD
Owner/operator address: CUMBERLAND BLVD
ATLANTA, GA 30339
Owner/operator country: US
Owner/operator telephone: 770-852-9073
Owner/operator email: Not reported
Owner/operator fax: Not reported
Owner/operator extension: Not reported
Legal status: Private
Owner/Operator Type: Operator
Owner/Op start date: 2007-08-31 00:00:00.
Owner/Op end date: Not reported

Owner/operator name: HOME DEPOT USA INC
Owner/operator address: PACES FERRY RD
ATLANTA, GA 30339
Owner/operator country: US
Owner/operator telephone: 770-433-8211
Owner/operator email: Not reported
Owner/operator fax: Not reported
Owner/operator extension: Not reported
Legal status: Indian
Owner/Operator Type: Owner
Owner/Op start date: 2006-12-11 00:00:00.
Owner/Op end date: 2007-08-31 00:00:00.

Handler Activities Summary:
U.S. importer of hazardous waste: No
Mixed waste (haz. and radioactive): No
Recycler of hazardous waste: No
Transporter of hazardous waste: No
Treater, storer or disposer of HW: No
Underground injection activity: No
On-site burner exemption: No
Furnace exemption: No
Used oil fuel burner: No
Used oil processor: No
User oil refiner: No
Used oil fuel marketer to burner: No
Used oil Specification marketer: No
Used oil transfer facility: No
Used oil transporter: No

Historical Generators:
Date form received by agency: 2006-12-11 00:00:00.0
Site name: HUGHES SUPPLY HOHG0054
Classification: Conditionally Exempt Small Quantity Generator

Hazardous Waste Summary:

HD SUPPLY ELECTRICAL HG005H (Continued) **1010331995**

. Waste code: D001
. Waste name: IGNITABLE WASTE

. Waste code: D002
. Waste name: CORROSIVE WASTE

. Waste code: D009
. Waste name: MERCURY

. Waste code: D018
. Waste name: BENZENE

. Waste code: D035
. Waste name: METHYL ETHYL KETONE

Violation Status: No violations found

---

333 **WESTVACO-CHSTN CO DUMP** **SC SWF/LF** **S108237803**
NW **N/A**
1/8-1/4 **CHARLESTON (County), SC**
0.173 mi.
916 ft.

Actual: **51 ft.**
Focus Map: **4**

LF:

Name:	WESTVACO-CHSTN CO DUMP
Address:	Not reported
City,State,Zip:	SC
Mailing Address:	Not reported
Mailing State:	Not reported
Mailing City:	Not reported
Mailing Zip:	0
Facility ID:	Not reported
Rate Restriction:	Not reported
Rate Units:	Not reported
Cap Units:	Not reported
Online Data:	MSW
GW Mod Reqd:	Not reported
EQC Region:	Low Country
EQC Region Office:	Charleston
Total Capacity:	Not reported
Status:	Not Active
Class:	Not reported
UTM-E:	590817.8125
UTM-N:	3641084.5
Contact Name:	Not reported
Contact Phone:	Not reported

BX334 **GEL LABORATORIES LLC** **RCRA-SQG** **1000212772**
SSW **2040 SAVAGE ROAD** **PADS** **SCD982159212**
1/8-1/4 **CHARLESTON, SC 29407**
0.178 mi.
941 ft. **Site 1 of 4 in cluster BX**

Actual: **19 ft.**
Focus Map: **19**

RCRA-SQG:

Date form received by agency:	2019-01-17 00:00:00.0
Facility name:	GEL LABORATORIES LLC
Facility address:	2040 SAVAGE ROAD

GEL LABORATORIES LLC (Continued) **1000212772**

CHARLESTON, SC 29414
EPA ID: SCD982159212
Mailing address: PO BOX 30712
CHARLESTON, SC 29417
Contact: GEORGE MCABEE
Contact address: SAVAGE RD
CHARLESTON, SC 29407
Contact country: US
Contact telephone: 843-556-8171
Contact email: Not reported
EPA Region: 04
Land type: Private
Classification: Small Small Quantity Generator
Description: Handler: generates more than 100 and less than 1000 kg of hazardous waste during any calendar month and accumulates less than 6000 kg of hazardous waste at any time; or generates 100 kg or less of hazardous waste during any calendar month, and accumulates more than 1000 kg of hazardous waste at any time

Owner/Operator Summary:
Owner/operator name: K STELLING, J STELLING, D EARNST
Owner/operator address: 2040 SAVAGE RD
CHARLESTON, SC 29407
Owner/operator country: US
Owner/operator telephone: 843-556-8171
Owner/operator email: Not reported
Owner/operator fax: Not reported
Owner/operator extension: Not reported
Legal status: Private
Owner/Operator Type: Owner
Owner/Op start date: 2001-03-30 00:00:00.
Owner/Op end date: Not reported

Owner/operator name: K STELLING, J STELLING, D EARNST
Owner/operator address: SAVAGE RD
CHARLESTON, SC 29407
Owner/operator country: US
Owner/operator telephone: 843-556-8171
Owner/operator email: Not reported
Owner/operator fax: Not reported
Owner/operator extension: Not reported
Legal status: Private
Owner/Operator Type: Operator
Owner/Op start date: 2003-01-15 00:00:00.
Owner/Op end date: Not reported

Handler Activities Summary:
U.S. importer of hazardous waste: No
Mixed waste (haz. and radioactive): No
Recycler of hazardous waste: No
Transporter of hazardous waste: No
Treater, storer or disposer of HW: No
Underground injection activity: No
On-site burner exemption: No
Furnace exemption: No
Used oil fuel burner: No

GEL LABORATORIES LLC (Continued) **1000212772**

Used oil processor: No
User oil refiner: No
Used oil fuel marketer to burner: No
Used oil Specification marketer: No
Used oil transfer facility: No
Used oil transporter: No

Historical Generators:

Date form received by agency:2018-01-16 00:00:00.0
Site name: GEL LABORATORIES LLC
Classification: Small Quantity Generator

Date form received by agency:2017-01-20 00:00:00.0
Site name: GEL LABORATORIES LLC
Classification: Small Quantity Generator

Date form received by agency:2016-01-12 00:00:00.0
Site name: GEL LABORATORIES LLC
Classification: Small Quantity Generator

Date form received by agency:2015-01-12 00:00:00.0
Site name: GEL LABORATORIES LLC
Classification: Small Quantity Generator

Date form received by agency:2015-01-12 00:00:00.0
Site name: GEL LABORATORIES LLC
Classification: Small Quantity Generator

Date form received by agency:2014-01-15 00:00:00.0
Site name: GEL LABORATORIES LLC
Classification: Small Quantity Generator

Date form received by agency:2013-01-09 00:00:00.0
Site name: GEL LABORATORIES LLC
Classification: Small Quantity Generator

Date form received by agency:2012-01-17 00:00:00.0
Site name: GEL LABORATORIES LLC
Classification: Small Quantity Generator

Date form received by agency:2011-01-05 00:00:00.0
Site name: GEL LABORATORIES LLC
Classification: Small Quantity Generator

Date form received by agency:2010-01-25 00:00:00.0
Site name: GEL LABORATORIES LLC
Classification: Small Quantity Generator

Date form received by agency:2007-01-17 00:00:00.0
Site name: GEL LABORATORIES LLC
Classification: Small Quantity Generator

Date form received by agency:2003-01-15 00:00:00.0
Site name: GENERAL ENGINEERING LABORATORIES
Classification: Small Quantity Generator

Date form received by agency:2002-01-07 00:00:00.0

GEL LABORATORIES LLC (Continued) **1000212772**

Site name: GENERAL ENGINEERING LABORATORIES
Classification: Small Quantity Generator

Date form received by agency: 2000-12-11 00:00:00.0
Site name: GENERAL ENGINEERING LABORATORIES
Classification: Small Quantity Generator

Date form received by agency: 1996-03-22 00:00:00.0
Site name: GENERAL ENGINEERING LABORATORIES
Classification: Small Quantity Generator

Hazardous Waste Summary:

. Waste code: F002
. Waste name: THE FOLLOWING SPENT HALOGENATED SOLVENTS: TETRACHLOROETHYLENE, METHYLENE CHLORIDE, TRICHLOROETHYLENE, 1,1,1-TRICHLOROETHANE, CHLOROBENZENE, 1,1,2-TRICHLORO-1,2,2-TRIFLUOROETHANE, ORTHO-DICHLOROBENZENE, TRICHLOROFLUOROMETHANE, AND 1,1,2, TRICHLOROETHANE; ALL SPENT SOLVENT MIXTURES/BLENDS CONTAINING, BEFORE USE, A TOTAL OF TEN PERCENT OR MORE (BY VOLUME) OF ONE OR MORE OF THE ABOVE HALOGENATED SOLVENTS OR THOSE SOLVENTS LISTED IN F001, F004, AND F005; AND STILL BOTTOMS FROM THE RECOVERY OF THESE SPENT SOLVENTS AND SPENT SOLVENT MIXTURES.

. Waste code: F003
. Waste name: THE FOLLOWING SPENT NONHALOGENATED SOLVENTS: XYLENE, ACETONE, ETHYL ACETATE, ETHYL BENZENE, ETHYL ETHER, METHYL ISOBUTYL KETONE, N-BUTYL ALCOHOL, CYCLOHEXANONE, AND METHANOL; ALL SPENT SOLVENT MIXTURES/BLENDS CONTAINING, BEFORE USE, ONLY THE ABOVE SPENT NONHALOGENATED SOLVENTS; AND ALL SPENT SOLVENT MIXTURES/BLENDS CONTAINING, BEFORE USE, ONE OR MORE OF THE ABOVE NONHALOGENATED SOLVENTS, AND A TOTAL OF TEN PERCENT OR MORE (BY VOLUME) OF ONE OR MORE OF THOSE SOLVENTS LISTED IN F001, F002, F004, AND F005; AND STILL BOTTOMS FROM THE RECOVERY OF THESE SPENT SOLVENTS AND SPENT SOLVENT MIXTURES.

. Waste code: F005
. Waste name: THE FOLLOWING SPENT NONHALOGENATED SOLVENTS: TOLUENE, METHYL ETHYL KETONE, CARBON DISULFIDE, ISOBUTANOL, PYRIDINE, BENZENE, 2-ETHOXYETHANOL, AND 2-NITROPROPANE; ALL SPENT SOLVENT MIXTURES/BLENDS CONTAINING, BEFORE USE, A TOTAL OF TEN PERCENT OR MORE (BY VOLUME) OF ONE OR MORE OF THE ABOVE NONHALOGENATED SOLVENTS OR THOSE SOLVENTS LISTED IN F001, F002, OR F004; AND STILL BOTTOMS FROM THE RECOVERY OF THESE SPENT SOLVENTS AND SPENT SOLVENT MIXTURES.

. Waste code: F006
. Waste name: WASTEWATER TREATMENT SLUDGES FROM ELECTROPLATING OPERATIONS, EXCEPT FROM THE FOLLOWING PROCESSES: (1) SULFURIC ACID ANODIZING OF ALUMINUM; (2) TIN PLATING ON CARBON STEEL; (3) ZINC PLATING (SEGREGATED BASIS) ON CARBON STEEL; (4) ALUMINUM OR ZINC-ALUMINUM PLATING ON CARBON STEEL; (5) CLEANING/STRIPPING ASSOCIATED WITH TIN, ZINC, AND ALUMINUM PLATING ON CARBON STEEL; AND (6) CHEMICAL ETCHING AND MILLING OF ALUMINUM.

. Waste code: F007
. Waste name: SPENT CYANIDE PLATING BATH SOLUTIONS FROM ELECTROPLATING OPERATIONS.

GEL LABORATORIES LLC (Continued) **1000212772**

. Waste code: F008
. Waste name: PLATING BATH RESIDUES FROM THE BOTTOM OF PLATING BATHS FROM ELECTROPLATING OPERATIONS IN WHICH CYANIDES ARE USED IN THE PROCESS.

. Waste code: F009
. Waste name: SPENT STRIPPING AND CLEANING BATH SOLUTIONS FROM ELECTROPLATING OPERATIONS IN WHICH CYANIDES ARE USED IN THE PROCESS.

Facility Has Received Notices of Violations:

Regulation violated: SR - 262.20(a)
Area of violation: Generators - Manifest
Date violation determined: 2000-11-29 00:00:00.0
Date achieved compliance: 2001-05-17 00:00:00.0
Violation lead agency: State
Enforcement action: COMPLIANCE EVALUATION INSPECTION ON-SITE
Enforcement action date: 2001-01-24 00:00:00.0
Enf. disposition status: Not reported
Enf. disp. status date: Not reported
Enforcement lead agency: State
Proposed penalty amount: Not reported
Final penalty amount: Not reported
Paid penalty amount: Not reported

Regulation violated: SR - 262.20(a)
Area of violation: Generators - Manifest
Date violation determined: 2000-11-29 00:00:00.0
Date achieved compliance: 2001-05-17 00:00:00.0
Violation lead agency: State
Enforcement action: COMPLIANCE EVALUATION INSPECTION ON-SITE
Enforcement action date: 2001-02-27 00:00:00.0
Enf. disposition status: Not reported
Enf. disp. status date: Not reported
Enforcement lead agency: State
Proposed penalty amount: Not reported
Final penalty amount: Not reported
Paid penalty amount: Not reported

Regulation violated: SR - 262.13(d)
Area of violation: Generators - Records/Reporting
Date violation determined: 2000-11-29 00:00:00.0
Date achieved compliance: 2001-05-17 00:00:00.0
Violation lead agency: State
Enforcement action: COMPLIANCE EVALUATION INSPECTION ON-SITE
Enforcement action date: 2001-05-17 00:00:00.0
Enf. disposition status: Not reported
Enf. disp. status date: Not reported
Enforcement lead agency: State
Proposed penalty amount: Not reported
Final penalty amount: Not reported
Paid penalty amount: Not reported

Regulation violated: SR - 262.13(d)
Area of violation: Generators - Records/Reporting
Date violation determined: 2000-11-29 00:00:00.0
Date achieved compliance: 2001-05-17 00:00:00.0
Violation lead agency: State
Enforcement action: COMPLIANCE EVALUATION INSPECTION ON-SITE

GEL LABORATORIES LLC (Continued) **1000212772**

Enforcement action date: 2001-02-27 00:00:00.0
Enf. disposition status: Not reported
Enf. disp. status date: Not reported
Enforcement lead agency: State
Proposed penalty amount: Not reported
Final penalty amount: Not reported
Paid penalty amount: Not reported

Regulation violated: SR - 262.41
Area of violation: Generators - Records/Reporting
Date violation determined: 2000-11-29 00:00:00.0
Date achieved compliance: 2001-05-17 00:00:00.0
Violation lead agency: State
Enforcement action: COMPLIANCE EVALUATION INSPECTION ON-SITE
Enforcement action date: 2001-02-27 00:00:00.0
Enf. disposition status: Not reported
Enf. disp. status date: Not reported
Enforcement lead agency: State
Proposed penalty amount: Not reported
Final penalty amount: Not reported
Paid penalty amount: Not reported

Regulation violated: SR - 262.41
Area of violation: Generators - Records/Reporting
Date violation determined: 2000-11-29 00:00:00.0
Date achieved compliance: 2001-05-17 00:00:00.0
Violation lead agency: State
Enforcement action: COMPLIANCE EVALUATION INSPECTION ON-SITE
Enforcement action date: 2001-05-17 00:00:00.0
Enf. disposition status: Not reported
Enf. disp. status date: Not reported
Enforcement lead agency: State
Proposed penalty amount: Not reported
Final penalty amount: Not reported
Paid penalty amount: Not reported

Regulation violated: SR - 265.51-56
Area of violation: Generators - General
Date violation determined: 2000-11-29 00:00:00.0
Date achieved compliance: 2001-05-17 00:00:00.0
Violation lead agency: State
Enforcement action: COMPLIANCE EVALUATION INSPECTION ON-SITE
Enforcement action date: 2001-05-17 00:00:00.0
Enf. disposition status: Not reported
Enf. disp. status date: Not reported
Enforcement lead agency: State
Proposed penalty amount: Not reported
Final penalty amount: Not reported
Paid penalty amount: Not reported

Regulation violated: SR - 262.41
Area of violation: Generators - Records/Reporting
Date violation determined: 2000-11-29 00:00:00.0
Date achieved compliance: 2001-05-17 00:00:00.0
Violation lead agency: State
Enforcement action: COMPLIANCE EVALUATION INSPECTION ON-SITE
Enforcement action date: 2001-01-24 00:00:00.0

GEL LABORATORIES LLC (Continued) **1000212772**

Enf. disposition status: Not reported
Enf. disp. status date: Not reported
Enforcement lead agency: State
Proposed penalty amount: Not reported
Final penalty amount: Not reported
Paid penalty amount: Not reported

Regulation violated: SR - 262.13(d)
Area of violation: Generators - Records/Reporting
Date violation determined: 2000-11-29 00:00:00.0
Date achieved compliance: 2001-05-17 00:00:00.0
Violation lead agency: State
Enforcement action: COMPLIANCE EVALUATION INSPECTION ON-SITE
Enforcement action date: 2001-01-24 00:00:00.0
Enf. disposition status: Not reported
Enf. disp. status date: Not reported
Enforcement lead agency: State
Proposed penalty amount: Not reported
Final penalty amount: Not reported
Paid penalty amount: Not reported

Regulation violated: SR - 265.51-56
Area of violation: Generators - General
Date violation determined: 2000-11-29 00:00:00.0
Date achieved compliance: 2001-05-17 00:00:00.0
Violation lead agency: State
Enforcement action: COMPLIANCE EVALUATION INSPECTION ON-SITE
Enforcement action date: 2001-01-24 00:00:00.0
Enf. disposition status: Not reported
Enf. disp. status date: Not reported
Enforcement lead agency: State
Proposed penalty amount: Not reported
Final penalty amount: Not reported
Paid penalty amount: Not reported

Regulation violated: SR - 265.51-56
Area of violation: Generators - General
Date violation determined: 2000-11-29 00:00:00.0
Date achieved compliance: 2001-05-17 00:00:00.0
Violation lead agency: State
Enforcement action: COMPLIANCE EVALUATION INSPECTION ON-SITE
Enforcement action date: 2001-02-27 00:00:00.0
Enf. disposition status: Not reported
Enf. disp. status date: Not reported
Enforcement lead agency: State
Proposed penalty amount: Not reported
Final penalty amount: Not reported
Paid penalty amount: Not reported

Regulation violated: SR - 262.20(a)
Area of violation: Generators - Manifest
Date violation determined: 2000-11-29 00:00:00.0
Date achieved compliance: 2001-05-17 00:00:00.0
Violation lead agency: State
Enforcement action: COMPLIANCE EVALUATION INSPECTION ON-SITE
Enforcement action date: 2001-05-17 00:00:00.0
Enf. disposition status: Not reported

GEL LABORATORIES LLC (Continued) **1000212772**

Enf. disp. status date: Not reported
Enforcement lead agency: State
Proposed penalty amount: Not reported
Final penalty amount: Not reported
Paid penalty amount: Not reported

Evaluation Action Summary:
Evaluation date: 2000-11-29 00:00:00.0
Evaluation: WRITTEN INFORMAL
Area of violation: Generators - Manifest
Date achieved compliance: 2001-05-17 00:00:00.0
Evaluation lead agency: State

Evaluation date: 2000-11-29 00:00:00.0
Evaluation: WRITTEN INFORMAL
Area of violation: Generators - General
Date achieved compliance: 2001-05-17 00:00:00.0
Evaluation lead agency: State

Evaluation date: 2000-11-29 00:00:00.0
Evaluation: WRITTEN INFORMAL
Area of violation: Generators - Records/Reporting
Date achieved compliance: 2001-05-17 00:00:00.0
Evaluation lead agency: State

PADS:
Name: GEL LABORATORIES LLC
Address: 2040 SAVAGE ROAD
Address 2: Not reported
City,State,Zip: CHARLESTON, SC 29407
EDR ID: 1000212772
EPAID: SCD982159212
Region: 4
Generator: Y
Storer: N
Disposer: N
Transporter: N
Smelter: N
Research Facility: N
Mailing Address: PO BOX 30712
Mailing Address 2: Not reported
Mailing City: CHARLESTON
Mailing State: SC
Mailing Zip: 29417
Mailing Country: US
Owner Name: THE GEL GROUP INC.
Certification Date: 06/12/2008
Contact Name: GEORGE MCABEE
Contact Title: FACILITY MGR.
Contact Telephone: 843-556-8171
Contact Text: 4452
Contact Email: Not reported

BX335 **GEL GROUP, INC.** **OH SWRCY** **S120929717**
SSW **2040 SAVAGE ROAD** **N/A**
1/8-1/4 **CHARLESTON, SC 29407**
0.178 mi.
941 ft. **Site 2 of 4 in cluster BX**

Actual:
19 ft.

Focus Map:
19

SWRCY:

Name:	GEL GROUP, INC.
Address:	2040 SAVAGE ROAD
City,State,Zip:	CHARLESTON, SC 29407
Facility Type:	Not reported
Owner Type:	Not reported
Contact Name:	Not reported
Contact Phone:	8435568171
Materials Accepted:	Not reported
Address line2:	Not reported
Phone number2:	Not reported
Fax number:	8437661178
E_mail address:	Not reported
Vendor ID:	766
Category ID:	Commercial Environmental Laboratories
Web URL:	www.gel.com/companies/gel
Has coverage area:	Y
Description:	Not reported

BX336 **ENVIRONMENTAL PHYSICS INC** **RCRA NonGen / NLR** **1004780911**
SSW **2040 SAVAGE RD** **FINDS** **SCR000002915**
1/8-1/4 **CHARLESTON, SC 29414** **ECHO**
0.178 mi.
941 ft. **Site 3 of 4 in cluster BX**

Actual:
19 ft.

Focus Map:
19

RCRA NonGen / NLR:

Date form received by agency:	2002-03-27 00:00:00.0
Facility name:	ENVIRONMENTAL PHYSICS INC
Facility address:	2040 SAVAGE RD CHARLESTON, SC 29414
EPA ID:	SCR000002915
Mailing address:	SAVAGE RD CHARLESTON, SC 29414
Contact:	GEORGE GREENE
Contact address:	2040 SAVAGE RD CHARLESTON, SC 29414
Contact country:	US
Contact telephone:	803-556-8171
Contact email:	Not reported
EPA Region:	04
Classification:	Non-Generator
Description:	Handler: Non-Generators do not presently generate hazardous waste

Owner/Operator Summary:

Owner/operator name:	GEORGE C & MILLY F GREENE
Owner/operator address:	134 E EDGEWATER DR CHARLESTON, SC 29407
Owner/operator country:	Not reported
Owner/operator telephone:	999-999-9999
Owner/operator email:	Not reported
Owner/operator fax:	Not reported
Owner/operator extension:	Not reported
Legal status:	Private

ENVIRONMENTAL PHYSICS INC (Continued) **1004780911**

Owner/Operator Type: Owner
Owner/Op start date: Not reported
Owner/Op end date: Not reported

Handler Activities Summary:
U.S. importer of hazardous waste: No
Mixed waste (haz. and radioactive): No
Recycler of hazardous waste: No
Transporter of hazardous waste: No
Treater, storer or disposer of HW: No
Underground injection activity: No
On-site burner exemption: No
Furnace exemption: No
Used oil fuel burner: No
Used oil processor: No
User oil refiner: No
Used oil fuel marketer to burner: No
Used oil Specification marketer: No
Used oil transfer facility: No
Used oil transporter: No

Historical Generators:
Date form received by agency: 2000-12-11 00:00:00.0
Site name: ENVIRONMENTAL PHYSICS INC
Classification: Conditionally Exempt Small Quantity Generator

Date form received by agency: 1996-04-12 00:00:00.0
Site name: ENVIRONMENTAL PHYSICS INC
Classification: Conditionally Exempt Small Quantity Generator

Hazardous Waste Summary:

. Waste code: D000
. Waste name: Not Defined

. Waste code: D001
. Waste name: IGNITABLE WASTE

. Waste code: F003
. Waste name: THE FOLLOWING SPENT NONHALOGENATED SOLVENTS: XYLENE, ACETONE, ETHYL ACETATE, ETHYL BENZENE, ETHYL ETHER, METHYL ISOBUTYL KETONE, N-BUTYL ALCOHOL, CYCLOHEXANONE, AND METHANOL; ALL SPENT SOLVENT MIXTURES/BLENDS CONTAINING, BEFORE USE, ONLY THE ABOVE SPENT NONHALOGENATED SOLVENTS; AND ALL SPENT SOLVENT MIXTURES/BLENDS CONTAINING, BEFORE USE, ONE OR MORE OF THE ABOVE NONHALOGENATED SOLVENTS, AND A TOTAL OF TEN PERCENT OR MORE (BY VOLUME) OF ONE OR MORE OF THOSE SOLVENTS LISTED IN F001, F002, F004, AND F005; AND STILL BOTTOMS FROM THE RECOVERY OF THESE SPENT SOLVENTS AND SPENT SOLVENT MIXTURES.

. Waste code: F005
. Waste name: THE FOLLOWING SPENT NONHALOGENATED SOLVENTS: TOLUENE, METHYL ETHYL KETONE, CARBON DISULFIDE, ISOBUTANOL, PYRIDINE, BENZENE, 2-ETHOXYETHANOL, AND 2-NITROPROPANE; ALL SPENT SOLVENT MIXTURES/BLENDS CONTAINING, BEFORE USE, A TOTAL OF TEN PERCENT OR MORE (BY VOLUME) OF ONE OR MORE OF THE ABOVE NONHALOGENATED SOLVENTS OR THOSE SOLVENTS

ENVIRONMENTAL PHYSICS INC (Continued) **1004780911**

LISTED IN F001, F002, OR F004; AND STILL BOTTOMS FROM THE RECOVERY OF THESE SPENT SOLVENTS AND SPENT SOLVENT MIXTURES.

Violation Status: No violations found

FINDS:
Registry ID: 110001675848
Facility URL: http://ofmpub.epa.gov/enviro/fii_query_detail.disp_program_facility?p_registry_id=110001675848

Environmental Interest/Information System:
SC-EFIS (South Carolina - Environmental Facility Information System) integrates information on environmental facilities, permits, violations, enforcement actions, and compliance activities needed to support regulatory requirements and target environmental quality improvements for the water, air, solid waste, and hazardous waste program areas. The EFIS was developed by the state of South Carolina and Maine joined their system in 2004.
RCRAInfo is a national information system that supports the Resource Conservation and Recovery Act (RCRA) program through the tracking of events and activities related to facilities that generate, transport, and treat, store, or dispose of hazardous waste. RCRAInfo allows RCRA program staff to track the notification, permit, compliance, and corrective action activities required under RCRA.

Click this hyperlink while viewing on your computer to access additional FINDS: detail in the EDR Site Report.

ECHO:
Envid: 1004780911
Registry ID: 110001675848
DFR URL: http://echo.epa.gov/detailed-facility-report?fid=110001675848

BX337 **GENERAL ENGINEERING LABORATORIES** **PA MANIFEST** **S111773651**
SSW **2040 SAVAGE RD** **N/A**
1/8-1/4 **CHARLESTON, SC 29414**
0.178 mi.
941 ft. **Site 4 of 4 in cluster BX**

Actual:
19 ft.

Focus Map:
19

Manifest Details:
Year: 2005
Manifest Number: PAH218850
Manifest Type: TSD Copy
Generator EPA Id: SCD982159212
Generator Date: 03/18/2005
Mailing Address: PO BOX 30712
Mailing City,St,Zip: CHARLESTON, SC 29417
Contact Name: Not reported
Contact Phone: 843-556-8171
TSD EPA Id: PAD085690592
TSD Date: 03/31/2005
TSD Facility Name: REPUBLIC ENVIRONMENTAL SYSTEMS
TSD Facility Address: 2869 SANDSTONE DR
TSD Facility City: HATFIELD
TSD Facility State: PA
Facility Telephone: Not reported
Page Number: 1
Line Number: 4
Waste Number: D009

GENERAL ENGINEERING LABORATORIES (Continued) **S111773651**

Container Number: 1
Container Type: Fiberboard or plastic drums, barrels, kegs
Waste Quantity: 29
Unit: Pounds
Handling Code: Not reported
TSP EPA Id: NJD054126164
Date TSP Sig: 03/18/2005

Year: 2005
Manifest Number: PAH218850
Manifest Type: TSD Copy
Generator EPA Id: SCD982159212
Generator Date: 03/18/2005
Mailing Address: PO BOX 30712
Mailing City,St,Zip: CHARLESTON, SC 29417
Contact Name: Not reported
Contact Phone: 843-556-8171
TSD EPA Id: PAD085690592
TSD Date: 03/31/2005
TSD Facility Name: REPUBLIC ENVIRONMENTAL SYSTEMS
TSD Facility Address: 2869 SANDSTONE DR
TSD Facility City: HATFIELD
TSD Facility State: PA
Facility Telephone: Not reported
Page Number: 1
Line Number: 3
Waste Number: D003
Container Number: 1
Container Type: Fiberboard or plastic drums, barrels, kegs
Waste Quantity: 12
Unit: Pounds
Handling Code: Not reported
TSP EPA Id: NJD054126164
Date TSP Sig: 03/18/2005

Year: 2005
Manifest Number: PAG313194
Manifest Type: TSD Copy
Generator EPA Id: SCD982159212
Generator Date: 03/18/2005
Mailing Address: PO BOX 30712
Mailing City,St,Zip: CHARLESTON, SC 29417
Contact Name: Not reported
Contact Phone: 843-556-8171
TSD EPA Id: PAD085690592
TSD Date: 03/31/2005
TSD Facility Name: REPUBLIC ENVIRONMENTAL SYSTEMS
TSD Facility Address: 2869 SANDSTONE DR
TSD Facility City: HATFIELD
TSD Facility State: PA
Facility Telephone: Not reported
Page Number: 1
Line Number: 3
Waste Number: D006
Container Number: 1
Container Type: Fiberboard or plastic drums, barrels, kegs
Waste Quantity: 30

GENERAL ENGINEERING LABORATORIES (Continued) **S111773651**

Unit:	Pounds
Handling Code:	Not reported
TSP EPA Id:	NJD054126164
Date TSP Sig:	03/18/2005
Year:	2005
Manifest Number:	PAH218849
Manifest Type:	TSD Copy
Generator EPA Id:	SCD982159212
Generator Date:	03/18/2005
Mailing Address:	PO BOX 30712
Mailing City,St,Zip:	CHARLESTON, SC 29417
Contact Name:	Not reported
Contact Phone:	843-556-8171
TSD EPA Id:	PAD085690592
TSD Date:	03/31/2005
TSD Facility Name:	REPUBLIC ENVIRONMENTAL SYSTEMS
TSD Facility Address:	2869 SANDSTONE DR
TSD Facility City:	HATFIELD
TSD Facility State:	PA
Facility Telephone:	Not reported
Page Number:	1
Line Number:	3
Waste Number:	D007
Container Number:	1
Container Type:	Fiberboard or plastic drums, barrels, kegs
Waste Quantity:	26
Unit:	Pounds
Handling Code:	Not reported
TSP EPA Id:	NJD054126164
Date TSP Sig:	03/18/2005
Year:	2005
Manifest Number:	PAG313194
Manifest Type:	TSD Copy
Generator EPA Id:	SCD982159212
Generator Date:	03/18/2005
Mailing Address:	PO BOX 30712
Mailing City,St,Zip:	CHARLESTON, SC 29417
Contact Name:	Not reported
Contact Phone:	843-556-8171
TSD EPA Id:	PAD085690592
TSD Date:	03/31/2005
TSD Facility Name:	REPUBLIC ENVIRONMENTAL SYSTEMS
TSD Facility Address:	2869 SANDSTONE DR
TSD Facility City:	HATFIELD
TSD Facility State:	PA
Facility Telephone:	Not reported
Page Number:	1
Line Number:	4
Waste Number:	D002
Container Number:	1
Container Type:	Fiberboard or plastic drums, barrels, kegs
Waste Quantity:	25
Unit:	Pounds
Handling Code:	Not reported
TSP EPA Id:	NJD054126164

GENERAL ENGINEERING LABORATORIES (Continued) **S111773651**

Date TSP Sig:	03/18/2005
Year:	2005
Manifest Number:	PAG313194
Manifest Type:	TSD Copy
Generator EPA Id:	SCD982159212
Generator Date:	03/18/2005
Mailing Address:	PO BOX 30712
Mailing City,St,Zip:	CHARLESTON, SC 29417
Contact Name:	Not reported
Contact Phone:	843-556-8171
TSD EPA Id:	PAD085690592
TSD Date:	03/31/2005
TSD Facility Name:	REPUBLIC ENVIRONMENTAL SYSTEMS
TSD Facility Address:	2869 SANDSTONE DR
TSD Facility City:	HATFIELD
TSD Facility State:	PA
Facility Telephone:	Not reported
Page Number:	1
Line Number:	1
Waste Number:	D001
Container Number:	1
Container Type:	Fiberboard or plastic drums, barrels, kegs
Waste Quantity:	53
Unit:	Pounds
Handling Code:	Not reported
TSP EPA Id:	NJD054126164
Date TSP Sig:	03/18/2005
Year:	2005
Manifest Number:	PAG313194
Manifest Type:	TSD Copy
Generator EPA Id:	SCD982159212
Generator Date:	03/18/2005
Mailing Address:	PO BOX 30712
Mailing City,St,Zip:	CHARLESTON, SC 29417
Contact Name:	Not reported
Contact Phone:	843-556-8171
TSD EPA Id:	PAD085690592
TSD Date:	03/31/2005
TSD Facility Name:	REPUBLIC ENVIRONMENTAL SYSTEMS
TSD Facility Address:	2869 SANDSTONE DR
TSD Facility City:	HATFIELD
TSD Facility State:	PA
Facility Telephone:	Not reported
Page Number:	1
Line Number:	1
Waste Number:	U220
Container Number:	1
Container Type:	Fiberboard or plastic drums, barrels, kegs
Waste Quantity:	53
Unit:	Pounds
Handling Code:	Not reported
TSP EPA Id:	NJD054126164
Date TSP Sig:	03/18/2005
Year:	2005

GENERAL ENGINEERING LABORATORIES (Continued) **S111773651**

Manifest Number:	PAH218850
Manifest Type:	TSD Copy
Generator EPA Id:	SCD982159212
Generator Date:	03/18/2005
Mailing Address:	PO BOX 30712
Mailing City,St,Zip:	CHARLESTON, SC 29417
Contact Name:	Not reported
Contact Phone:	843-556-8171
TSD EPA Id:	PAD085690592
TSD Date:	03/31/2005
TSD Facility Name:	REPUBLIC ENVIRONMENTAL SYSTEMS
TSD Facility Address:	2869 SANDSTONE DR
TSD Facility City:	HATFIELD
TSD Facility State:	PA
Facility Telephone:	Not reported
Page Number:	1
Line Number:	1
Waste Number:	D002
Container Number:	1
Container Type:	Fiberboard or plastic drums, barrels, kegs
Waste Quantity:	17
Unit:	Pounds
Handling Code:	Not reported
TSP EPA Id:	NJD054126164
Date TSP Sig:	03/18/2005

Year:	2005
Manifest Number:	PAG313194
Manifest Type:	TSD Copy
Generator EPA Id:	SCD982159212
Generator Date:	03/18/2005
Mailing Address:	PO BOX 30712
Mailing City,St,Zip:	CHARLESTON, SC 29417
Contact Name:	Not reported
Contact Phone:	843-556-8171
TSD EPA Id:	PAD085690592
TSD Date:	03/31/2005
TSD Facility Name:	REPUBLIC ENVIRONMENTAL SYSTEMS
TSD Facility Address:	2869 SANDSTONE DR
TSD Facility City:	HATFIELD
TSD Facility State:	PA
Facility Telephone:	Not reported
Page Number:	1
Line Number:	2
Waste Number:	D001
Container Number:	1
Container Type:	Fiberboard or plastic drums, barrels, kegs
Waste Quantity:	37
Unit:	Pounds
Handling Code:	Not reported
TSP EPA Id:	NJD054126164
Date TSP Sig:	03/18/2005

Year:	2005
Manifest Number:	PAG313194
Manifest Type:	TSD Copy
Generator EPA Id:	SCD982159212

GENERAL ENGINEERING LABORATORIES (Continued) **S111773651**

Generator Date:	03/18/2005
Mailing Address:	PO BOX 30712
Mailing City,St,Zip:	CHARLESTON, SC 29417
Contact Name:	Not reported
Contact Phone:	843-556-8171
TSD EPA Id:	PAD085690592
TSD Date:	03/31/2005
TSD Facility Name:	REPUBLIC ENVIRONMENTAL SYSTEMS
TSD Facility Address:	2869 SANDSTONE DR
TSD Facility City:	HATFIELD
TSD Facility State:	PA
Facility Telephone:	Not reported
Page Number:	1
Line Number:	1
Waste Number:	U234
Container Number:	1
Container Type:	Fiberboard or plastic drums, barrels, kegs
Waste Quantity:	53
Unit:	Pounds
Handling Code:	Not reported
TSP EPA Id:	NJD054126164
Date TSP Sig:	03/18/2005

Click this hyperlink while viewing on your computer to access
24 additional PA_MANIFEST: record(s) in the EDR Site Report.

---

338 **CHARLESTON NEWS CO** **SC LUST** **U004018062**
North **2556 OSCAR JOHNSON DR** **SC UST** **N/A**
1/8-1/4 **CHARLESTON, SC** **SC Financial Assurance**
0.179 mi.
943 ft.

Actual:
42 ft.

Focus Map:
12

LUST:

Name:	CHARLESTON NEWS CO
Address:	2556 OSCAR JOHNSON DR
City,State,Zip:	CHARLESTON, SC 29405-6841
Release Number:	2
Facility ID:	01702
Release Status Number:	Not reported
Substance:	PETRO
Tank Owner Company Name:	CHARLESTON NEWS CO
Tank Owner Last Name:	Not reported
Tank Owner First name:	Not reported
NFA Date:	11/20/1996
Tank Owner City:	Not reported
Confirmed Date:	Not reported
Release Date:	04/15/1996
EID:	Not reported
Local Facility District:	Not reported
SCRBCA Class Number:	Not reported
Release Fin Type Code:	Not reported
Qualified:	Not reported
Release Source:	Not reported
Local Fac Last Name:	Not reported
Local Fac First Name:	Not reported
User Name:	CORLEYHR
Cleanup Initiated Date:	07/29/1996
Prefix:	Not reported

CHARLESTON NEWS CO (Continued) **U004018062**

Total Score: 1

LUST:
Release Date: 04/15/1996
Cleanup Complete Date: 11/20/1996
Depth to Ground Water: Not reported
Ground Water Flow Direction: Not reported
Release Number: 2
Confirmed date: 07/29/1996
RP Name: CHARLESTON NEWS CO
RP Address: 2556 OSCAR JOHNSON DR
RP City: CHARLESTON
RP State: SC
RP Zip: 29405-6841
SCRBCA Class Code: CLASS3BF
Project Manager: CORLEY, H REED
Release Fin Type Code: WID

UST:
Name: CHARLESTON NEWS CO
Address: 2556 OSCAR JOHNSON DR
City: CHARLESTON
Facility ID: 01702
Permit: N 01702
Owner: CHARLESTON NEWS CO
Owner Address: 2556 OSCAR JOHNSON DR
Owner City, st, zip: CHARLESTON SC 29405-6841
Owner Phone: 803-744-1611

Tank ID: 1
Status: **Abandoned**
Capacity: 4000
Product: Gasoline
Calcage: 5

SC Financial Assurance 3:
Name: CHARLESTON NEWS CO
Address: 2556 OSCAR JOHNSON DR
City,State,Zip: CHARLESTON, SC 29405-6841
Owner Name: CHARLESTON NEWS CO
Owner Address: 2556 OSCAR JOHNSON DR
Owner City: CHARLESTON
Owner State: SC
Owner Zip: 29405-6841
Mechanism: None
Date Expired: Not reported
Bill: 0

BY339 **WHEELERS TEXACO** **SC LUST** **U004018052**
ENE **1858 REMOUNT RD** **SC UST** **N/A**
1/8-1/4 **HANAHAN, SC**
0.179 mi.
946 ft. **Site 1 of 3 in cluster BY**

Actual:
61 ft.

Focus Map:
4

LUST:

Name:	WHEELERS TEXACO
Address:	1858 REMOUNT RD
City,State,Zip:	HANAHAN, SC 29406-2418
Release Number:	1
Facility ID:	01696
Release Status Number:	Not reported
Substance:	PETRO
Tank Owner Company Name:	WHEELER, RICHARD
Tank Owner Last Name:	Not reported
Tank Owner First name:	Not reported
NFA Date:	08/26/1996
Tank Owner City:	Not reported
Confirmed Date:	Not reported
Release Date:	01/03/1992
EID:	Not reported
Local Facility District:	Not reported
SCRBCA Class Number:	Not reported
Release Fin Type Code:	Not reported
Qualified:	Not reported
Release Source:	Not reported
Local Fac Last Name:	Not reported
Local Fac First Name:	Not reported
User Name:	THOMADL
Cleanup Initiated Date:	03/23/1992
Prefix:	Not reported
Total Score:	Not reported

UST:

Name:	WHEELERS TEXACO
Address:	1858 REMOUNT RD
City:	HANAHAN
Facility ID:	01696
Permit:	N 01696
Owner:	WHEELER, RICHARD
Owner Address:	5802 WINDSOR CT
Owner City, st, zip:	HANAHAN SC 29406-2418
Owner Phone:	803-744-2507
Tank ID:	1
Status:	**Abandoned**
Capacity:	10000
Product:	Gasoline
Calcage:	15
Name:	WHEELERS TEXACO
Address:	1858 REMOUNT RD
City:	HANAHAN
Tank ID:	2
Status:	**Abandoned**
Capacity:	10000
Product:	Gasoline

WHEELERS TEXACO (Continued) **U004018052**

Calcage: 15

Name: WHEELERS TEXACO
Address: 1858 REMOUNT RD
City: HANAHAN

Tank ID: 3
Status: **Abandoned**
Capacity: 4000
Product: Diesel fuel
Calcage: 10

Name: WHEELERS TEXACO
Address: 1858 REMOUNT RD
City: HANAHAN

Tank ID: 5
Status: **Last used before 1974 and empty**
Capacity: 550
Product: Waste oil, burnt oil, used oil
Calcage: 10

BY340 **CVS PHARMACY 0487** **RCRA-VSQG** **1014961154**
ENE **1858 REMOUNT RD** **SC MANIFEST** **SCR000773572**
1/8-1/4 **HANAHAN, SC 29406**
0.179 mi.
946 ft. **Site 2 of 3 in cluster BY**

Actual:
61 ft.

Focus Map:
4

RCRA-VSQG:
Date form received by agency: 2019-01-25 00:00:00.0
Facility name: CVS PHARMACY 0487
Facility address: 1858 REMOUNT RD
HANAHAN, SC 29406
EPA ID: SCR000773572
Mailing address: ONE CVS DR
WOONSOCKET, RI 02895
Contact: NICOLE WILKINSON
Contact address: ONE CVS DR
WOONSOCKET, RI 02895
Contact country: US
Contact telephone: 401-770-7132
Contact email: Not reported
EPA Region: 04
Land type: Private
Classification: Conditionally Exempt Small Quantity Generator
Description: Handler: generates 100 kg or less of hazardous waste per calendar month, and accumulates 1000 kg or less of hazardous waste at any time; or generates 1 kg or less of acutely hazardous waste per calendar month, and accumulates at any time: 1 kg or less of acutely hazardous waste; or 100 kg or less of any residue or contaminated soil, waste or other debris resulting from the cleanup of a spill, into or on any land or water, of acutely hazardous waste; or generates 100 kg or less of any residue or contaminated soil, waste or other debris resulting from the cleanup of a spill, into or on any land or water, of acutely hazardous waste during any calendar month, and accumulates at any time: 1 kg or less of acutely hazardous waste; or 100 kg or less of any residue or contaminated soil, waste or other debris resulting from the cleanup of a spill, into or on any land or water, of acutely

CVS PHARMACY 0487 (Continued) **1014961154**

hazardous waste

Owner/Operator Summary:
Owner/operator name: SC CVS PHARMACY INC
Owner/operator address: ONE CVS DR
WOONSOCKET, RI 02895
Owner/operator country: US
Owner/operator telephone: Not reported
Owner/operator email: Not reported
Owner/operator fax: Not reported
Owner/operator extension: Not reported
Legal status: Private
Owner/Operator Type: Owner
Owner/Op start date: 2009-12-31 00:00:00.
Owner/Op end date: Not reported

Owner/operator name: SC CVS PHARMACY LLC
Owner/operator address: ONE CVS DR
WOONSOCKET, RI 02895
Owner/operator country: US
Owner/operator telephone: Not reported
Owner/operator email: Not reported
Owner/operator fax: Not reported
Owner/operator extension: Not reported
Legal status: Private
Owner/Operator Type: Operator
Owner/Op start date: 2009-12-31 00:00:00.
Owner/Op end date: Not reported

Handler Activities Summary:
U.S. importer of hazardous waste: No
Mixed waste (haz. and radioactive): No
Recycler of hazardous waste: No
Transporter of hazardous waste: No
Treater, storer or disposer of HW: No
Underground injection activity: No
On-site burner exemption: No
Furnace exemption: No
Used oil fuel burner: No
Used oil processor: No
User oil refiner: No
Used oil fuel marketer to burner: No
Used oil Specification marketer: No
Used oil transfer facility: No
Used oil transporter: No

Historical Generators:
Date form received by agency: 2017-01-01 00:00:00.0
Site name: CVS PHARMACY 0487
Classification: Large Quantity Generator

Date form received by agency: 2016-01-01 00:00:00.0
Site name: CVS PHARMACY 0487
Classification: Large Quantity Generator

Date form received by agency: 2015-01-05 00:00:00.0

CVS PHARMACY 0487 (Continued) **1014961154**

Site name: CVS PHARMACY 0487
Classification: Large Quantity Generator

Date form received by agency: 2012-05-07 00:00:00.0
Site name: CVS PHARMACY 0487
Classification: Conditionally Exempt Small Quantity Generator

Hazardous Waste Summary:

. Waste code: D001
. Waste name: IGNITABLE WASTE

. Waste code: D002
. Waste name: CORROSIVE WASTE

. Waste code: D004
. Waste name: ARSENIC

. Waste code: D005
. Waste name: BARIUM

. Waste code: D006
. Waste name: CADMIUM

. Waste code: D007
. Waste name: CHROMIUM

. Waste code: D008
. Waste name: LEAD

. Waste code: D009
. Waste name: MERCURY

. Waste code: D010
. Waste name: SELENIUM

. Waste code: D011
. Waste name: SILVER

. Waste code: D016
. Waste name: 2,4-D (2,4-DICHLOROPHENOXYACETIC ACID)

. Waste code: D018
. Waste name: BENZENE

. Waste code: D024
. Waste name: M-CRESOL

. Waste code: D027
. Waste name: 1,4-DICHLOROBENZENE

. Waste code: D035
. Waste name: METHYL ETHYL KETONE

. Waste code: D039
. Waste name: TETRACHLOROETHYLENE

CVS PHARMACY 0487 (Continued) **1014961154**

. Waste code: P001
. Waste name: 2H-1-BENZOPYRAN-2-ONE, 4-HYDROXY-3-(3-OXO-1-PHENYLBUTYL)-, & SALTS, WHEN PRESENT AT CONCENTRATIONS GREATER THAN 0.3% (OR) WARFARIN, & SALTS, WHEN PRESENT AT CONCENTRATIONS GREATER THAN 0.3%

. Waste code: P012
. Waste name: ARSENIC OXIDE AS2O3 (OR) ARSENIC TRIOXIDE

. Waste code: P042
. Waste name: 1,2-BENZENEDIOL, 4-[1-HYDROXY-2-(METHYLAMINO)ETHYL]-, (R)- (OR) EPINEPHRINE

. Waste code: P075
. Waste name: NICOTINE, & SALTS (OR) PYRIDINE, 3-(1-METHYL-2-PYRROLIDINYL)-,(S)-, & SALTS

. Waste code: P081
. Waste name: 1,2,3-PROPANETRIOL, TRINITRATE (R) (OR) NITROGLYCERINE (R)

. Waste code: P188
. Waste name: BENZOIC ACID, 2-HYDROXY-, COMPD. WITH (3AS-CIS)-1,2,3,3A,8,8A-HEXAHYDRO-1,3A,8-TRIMETHYLPYRROLO[2,3-B]INDOL-5-YL METHYLCARBAMATE ESTER (1:1) (OR) PHYSOSTIGMINE SALICYLATE

. Waste code: U002
. Waste name: 2-PROPANONE (I) (OR) ACETONE (I)

. Waste code: U010
. Waste name: AZIRINO [2',3':3,4]PYRROLO[1,2-A]INDOLE-4,7-DIONE, 6-AMINO-8-[[(AMINOCARBONYL)OXY]METHYL]-1,1A,2,8,8A,8B-HEXAHYDRO-8A-METHOXY-5-METHYL-, [1AS-(1AALPHA, 8BETA, 8AALPHA, 8BALPHA)]- (OR) MITOMYCIN C

. Waste code: U031
. Waste name: 1-BUTANOL (I) (OR) N-BUTYL ALCOHOL (I)

. Waste code: U034
. Waste name: ACETALDEHYDE, TRICHLORO- (OR) CHLORAL

. Waste code: U035
. Waste name: BENZENEBUTANOIC ACID, 4-[BIS(2-CHLOROETHYL)AMINO]- (OR) CHLORAMBUCIL

. Waste code: U044
. Waste name: CHLOROFORM (OR) METHANE, TRICHLORO-

. Waste code: U058
. Waste name: 2H-1,3,2-OXAZAPHOSPHORIN-2-AMINE, N,N-BIS(2-CHLOROETHYL)TETRAHYDRO-, 2-OXIDE (OR) CYCLOPHOSPHAMIDE

. Waste code: U059
. Waste name: 5,12-NAPHTHACENEDIONE, 8-ACETYL-10-[(3-AMINO-2,3,6-TRIDEOXY)-ALPHA-L-LYXO-HEXOPYRANOSYL)OXY]-7,8,9,10-TETRAHYDRO-6,8,11-TRIHYDROXY-1-METHOXY-, (8S-CIS)- (OR) DAUNOMYCIN

. Waste code: U070
. Waste name: BENZENE, 1,2-DICHLORO- (OR) O-DICHLOROBENZENE

CVS PHARMACY 0487 (Continued) **1014961154**

. Waste code: U072
. Waste name: BENZENE, 1,4-DICHLORO- (OR) P-DICHLOROBENZENE

. Waste code: U089
. Waste name: DIETHYLSTILBESTEROL (OR) PHENOL, 4,4'-(1,2-DIETHYL-1,2-ETHENEDIYL)BIS, (E)-

. Waste code: U122
. Waste name: FORMALDEHYDE

. Waste code: U129
. Waste name: CYCLOHEXANE, 1,2,3,4,5,6-HEXACHLORO-, (1ALPHA, 2ALPHA, 3BETA, 4ALPHA, 5ALPHA, 6BETA)- (OR) LINDANE

. Waste code: U132
. Waste name: HEXACHLOROPHENE (OR) PHENOL, 2,2'-METHYLENEBIS[3,4,6-TRICHLORO-

. Waste code: U150
. Waste name: L-PHENYLALANINE, 4-[BIS(2-CHLOROETHYL)AMINO]- (OR) MELPHALAN

. Waste code: U151
. Waste name: MERCURY

. Waste code: U165
. Waste name: NAPHTHALENE

. Waste code: U188
. Waste name: PHENOL

. Waste code: U200
. Waste name: RESERPINE (OR) YOHIMBAN-16-CARBOXYLIC ACID, 11,17-DIMETHOXY-18-[(3,4,5-TRIMETHOXYBENZOYL)OXY]-, METHYL ESTER, (3BETA, 16BETA, 17ALPHA, 18BETA, 20ALPHA)-

. Waste code: U201
. Waste name: 1,3-BENZENEDIOL (OR) RESORCINOL

. Waste code: U204
. Waste name: SELENIOUS ACID (OR) SELENIUM DIOXIDE

. Waste code: U205
. Waste name: SELENIUM SULFIDE (OR) SELENIUM SULFIDE SES2 (R,T)

. Waste code: U206
. Waste name: D-GLUCOSE, 2-DEOXY-2-[[(METHYLNITROSOAMINO)-CARBONYL]AMINO]- (OR) GLUCOPYRANOSE, 2-DEOXY-2-(3-METHYL-3-NITROSOUREIDO)-,D- (OR) STREPTOZOTOCIN

. Waste code: U210
. Waste name: ETHENE, TETRACHLORO- (OR) TETRACHLOROETHYLENE

. Waste code: U279
. Waste name: CARBARYL (OR) 1-NAPHTHALENOL, METHYLCARBAMATE

. Waste code: U411
. Waste name: PHENOL, 2-(1-METHYLETHOXY)-, METHYLCARBAMATE (OR) PROPOXUR

CVS PHARMACY 0487 (Continued) **1014961154**

Biennial Reports:

Last Biennial Reporting Year: 2017

Annual Waste Handled:

Waste code:	D001
Waste name:	IGNITABLE HAZARDOUS WASTES ARE THOSE WASTES WHICH HAVE A FLASHPOINT OF LESS THAN 140 DEGREES FAHRENHEIT AS DETERMINED BY A PENSKY-MARTENS CLOSED CUP FLASH POINT TESTER. ANOTHER METHOD OF DETERMINING THE FLASH POINT OF A WASTE IS TO REVIEW THE MATERIAL SAFETY DATA SHEET, WHICH CAN BE OBTAINED FROM THE MANUFACTURER OR DISTRIBUTOR OF THE MATERIAL. LACQUER THINNER IS AN EXAMPLE OF A COMMONLY USED SOLVENT WHICH WOULD BE CONSIDERED AS IGNITABLE HAZARDOUS WASTE.
Amount (Lbs):	78
Waste code:	D002
Waste name:	A WASTE WHICH HAS A PH OF LESS THAN 2 OR GREATER THAN 12.5 IS CONSIDERED TO BE A CORROSIVE HAZARDOUS WASTE. SODIUM HYDROXIDE, A CAUSTIC SOLUTION WITH A HIGH PH, IS OFTEN USED BY INDUSTRIES TO CLEAN OR DEGREASE PARTS. HYDROCHLORIC ACID, A SOLUTION WITH A LOW PH, IS USED BY MANY INDUSTRIES TO CLEAN METAL PARTS PRIOR TO PAINTING. WHEN THESE CAUSTIC OR ACID SOLUTIONS BECOME CONTAMINATED AND MUST BE DISPOSED, THE WASTE WOULD BE A CORROSIVE HAZARDOUS WASTE.
Amount (Lbs):	5
Waste code:	D005
Waste name:	BARIUM
Amount (Lbs):	27
Waste code:	D006
Waste name:	CADMIUM
Amount (Lbs):	27
Waste code:	D007
Waste name:	CHROMIUM
Amount (Lbs):	27
Waste code:	D008
Waste name:	LEAD
Amount (Lbs):	27
Waste code:	D010
Waste name:	SELENIUM
Amount (Lbs):	27
Waste code:	P001
Waste name:	2H-1-BENZOPYRAN-2-ONE, 4-HYDROXY-3-(3-OXO-1-PHENYLBUTYL)-, & SALTS, WHEN PRESENT AT CONCENTRATIONS GREATER THAN 0.3%
Amount (Lbs):	20
Waste code:	P075
Waste name:	NICOTINE, & SALTS
Amount (Lbs):	16
Waste code:	P081
Waste name:	NITROGLYCERINE (R)
Amount (Lbs):	16

CVS PHARMACY 0487 (Continued) **1014961154**

Waste code: P188
Waste name: BENZOIC ACID, 2-HYDROXY-, COMPD. WITH (3AS-CIS)-1,2,3,3A,8,8A-HEXAHYDRO-1,3A,8-TRIMETHYLPYRROLO[2,3-
Amount (Lbs): 16

Waste code: U002
Waste name: ACETONE (I)
Amount (Lbs): 28

Violation Status: No violations found

MANIFEST:

EPAID:	SCR000773572
Name:	CVS PHARMACY 0487
Address:	1858 REMOUNT RD
City,State,Zip:	HANAHAN, SC 29406
District:	Charleston EQC Office
Quarter:	2
Year:	2015
Record Type:	G
No Waste Ind:	N
Index Number:	9
Waste Code 1:	D001
Waste Type 1:	Ignitable Liquids based on 261.21(a)(1)?Low TOC Nonwastewater Subcategory (containing 1% to <10% TOC)
Waste Code 2:	U002
Waste Type 2:	2-Propanone (I)
Waste Code 3:	Not reported
Waste Type 3:	Not reported
Waste Code 4:	Not reported
Waste Type 4:	Not reported
Waste Code 5:	Not reported
Waste Type 5:	Not reported
Manifest Number:	Not reported
Waste Descrption:	FLAMMABLE LIQUIDS
SIC Code:	Not reported
NAICS Code:	Not reported
Source Code:	G11
Amount:	1
Handling Code:	Not reported
Handling Description:	Not reported
Shipped Date:	Not reported
TSD ID:	Not reported
TSD Name:	Not reported
Transporter ID:	Not reported
Transporter Name:	Not reported

EPAID:	SCR000773572
Name:	CVS PHARMACY 0487
Address:	1858 REMOUNT RD
City,State,Zip:	HANAHAN, SC 29406
District:	Charleston EQC Office
Quarter:	2
Year:	2015
Record Type:	G
No Waste Ind:	N
Index Number:	12

CVS PHARMACY 0487 (Continued) **1014961154**

Waste Code 1:	D001
Waste Type 1:	Ignitable Liquids based on 261.21(a)(1)?Low TOC Nonwastewater Subcategory (containing 1% to <10% TOC)
Waste Code 2:	Not reported
Waste Type 2:	Not reported
Waste Code 3:	Not reported
Waste Type 3:	Not reported
Waste Code 4:	Not reported
Waste Type 4:	Not reported
Waste Code 5:	Not reported
Waste Type 5:	Not reported
Manifest Number:	Not reported
Waste Descrption:	OXIDIZING LIQIDS
SIC Code:	Not reported
NAICS Code:	Not reported
Source Code:	G11
Amount:	2
Handling Code:	Not reported
Handling Description:	Not reported
Shipped Date:	Not reported
TSD ID:	Not reported
TSD Name:	Not reported
Transporter ID:	Not reported
Transporter Name:	Not reported
EPAID:	SCR000773572
Name:	CVS PHARMACY 0487
Address:	1858 REMOUNT RD
City,State,Zip:	HANAHAN, SC 29406
District:	Charleston EQC Office
Quarter:	2
Year:	2015
Record Type:	G
No Waste Ind:	N
Index Number:	3
Waste Code 1:	P001
Waste Type 1:	2H-1-Benzopyran-2-one, 4- hydroxy-3- (3-oxo-1- phenylbutyl)-, & salts, when present at concentrations greater than 0.3%
Waste Code 2:	Not reported
Waste Type 2:	Not reported
Waste Code 3:	Not reported
Waste Type 3:	Not reported
Waste Code 4:	Not reported
Waste Type 4:	Not reported
Waste Code 5:	Not reported
Waste Type 5:	Not reported
Manifest Number:	Not reported
Waste Descrption:	REDISUE WEIGHT DOES NOT EXCEED 0.0436 LB
SIC Code:	Not reported
NAICS Code:	Not reported
Source Code:	G11
Amount:	1
Handling Code:	Not reported
Handling Description:	Not reported
Shipped Date:	Not reported
TSD ID:	Not reported
TSD Name:	Not reported

CVS PHARMACY 0487 (Continued) **1014961154**

Transporter ID:	Not reported
Transporter Name:	Not reported
EPAID:	SCR000773572
Name:	CVS PHARMACY 0487
Address:	1858 REMOUNT RD
City,State,Zip:	HANAHAN, SC 29406
District:	Charleston EQC Office
Quarter:	2
Year:	2015
Record Type:	G
No Waste Ind:	N
Index Number:	16
Waste Code 1:	D005
Waste Type 1:	Barium
Waste Code 2:	D006
Waste Type 2:	Cadmium
Waste Code 3:	D007
Waste Type 3:	Chromium
Waste Code 4:	D008
Waste Type 4:	Lead
Waste Code 5:	D010
Waste Type 5:	Selenium
Manifest Number:	Not reported
Waste Descrption:	RX TOXIC SOLIDS
SIC Code:	Not reported
NAICS Code:	Not reported
Source Code:	G11
Amount:	2
Handling Code:	Not reported
Handling Description:	Not reported
Shipped Date:	Not reported
TSD ID:	Not reported
TSD Name:	Not reported
Transporter ID:	Not reported
Transporter Name:	Not reported
EPAID:	SCR000773572
Name:	CVS PHARMACY 0487
Address:	1858 REMOUNT RD
City,State,Zip:	HANAHAN, SC 29406
District:	Charleston EQC Office
Quarter:	2
Year:	2017
Record Type:	G
No Waste Ind:	N
Index Number:	6
Waste Code 1:	D002
Waste Type 1:	Acid Subcategory based on 261.22(a)(1) with pH less than or equal to 2
Waste Code 2:	Not reported
Waste Type 2:	Not reported
Waste Code 3:	Not reported
Waste Type 3:	Not reported
Waste Code 4:	Not reported
Waste Type 4:	Not reported
Waste Code 5:	Not reported
Waste Type 5:	Not reported

CVS PHARMACY 0487 (Continued) **1014961154**

Manifest Number:	Not reported
Waste Descrption:	BASIC LIQUID CORROSIVE
SIC Code:	Not reported
NAICS Code:	Not reported
Source Code:	G11
Amount:	6
Handling Code:	Not reported
Handling Description:	Not reported
Shipped Date:	Not reported
TSD ID:	Not reported
TSD Name:	Not reported
Transporter ID:	Not reported
Transporter Name:	Not reported

EPAID:	SCR000773572
Name:	CVS PHARMACY 0487
Address:	1858 REMOUNT RD
City,State,Zip:	HANAHAN, SC 29406
District:	Charleston EQC Office
Quarter:	2
Year:	2017
Record Type:	G
No Waste Ind:	N
Index Number:	16
Waste Code 1:	D005
Waste Type 1:	Barium
Waste Code 2:	D006
Waste Type 2:	Cadmium
Waste Code 3:	D007
Waste Type 3:	Chromium
Waste Code 4:	D008
Waste Type 4:	Lead
Waste Code 5:	D010
Waste Type 5:	Selenium
Manifest Number:	Not reported
Waste Descrption:	RX TOXIC SOLIDS
SIC Code:	Not reported
NAICS Code:	Not reported
Source Code:	G11
Amount:	6
Handling Code:	Not reported
Handling Description:	Not reported
Shipped Date:	Not reported
TSD ID:	Not reported
TSD Name:	Not reported
Transporter ID:	Not reported
Transporter Name:	Not reported

EPAID:	SCR000773572
Name:	CVS PHARMACY 0487
Address:	1858 REMOUNT RD
City,State,Zip:	HANAHAN, SC 29406
District:	Charleston EQC Office
Quarter:	3
Year:	2017
Record Type:	G
No Waste Ind:	N

CVS PHARMACY 0487 (Continued) **1014961154**

Index Number:	1
Waste Code 1:	P001
Waste Type 1:	2H-1-Benzopyran-2-one, 4- hydroxy-3- (3-oxo-1- phenylbutyl)-, & salts, when present at concentrations greater than 0.3%
Waste Code 2:	P075
Waste Type 2:	Nicotine, & salts
Waste Code 3:	P081
Waste Type 3:	Nitroglycerine (R)
Waste Code 4:	P188
Waste Type 4:	Benzoic acid, 2-hydroxy-, compd. with (3aS-cis)-1,2,3,3a,8,8a-hexahydro- 1,3a,8-trimethyl- pyrrolo[2,3-b]indol-5-yl methylcarbamate ester (1:1). (added 5/96)
Waste Code 5:	Not reported
Waste Type 5:	Not reported
Manifest Number:	Not reported
Waste Descrption:	ACUTE TOXIC SOLIDS
SIC Code:	Not reported
NAICS Code:	Not reported
Source Code:	G11
Amount:	2
Handling Code:	Not reported
Handling Description:	Not reported
Shipped Date:	Not reported
TSD ID:	Not reported
TSD Name:	Not reported
Transporter ID:	Not reported
Transporter Name:	Not reported
EPAID:	SCR000773572
Name:	CVS PHARMACY 0487
Address:	1858 REMOUNT RD
City,State,Zip:	HANAHAN, SC 29406
District:	Charleston EQC Office
Quarter:	3
Year:	2017
Record Type:	G
No Waste Ind:	N
Index Number:	3
Waste Code 1:	P001
Waste Type 1:	2H-1-Benzopyran-2-one, 4- hydroxy-3- (3-oxo-1- phenylbutyl)-, & salts, when present at concentrations greater than 0.3%
Waste Code 2:	Not reported
Waste Type 2:	Not reported
Waste Code 3:	Not reported
Waste Type 3:	Not reported
Waste Code 4:	Not reported
Waste Type 4:	Not reported
Waste Code 5:	Not reported
Waste Type 5:	Not reported
Manifest Number:	Not reported
Waste Descrption:	REDISUE WEIGHT DOES NOT EXCEED 0.0436 LB
SIC Code:	Not reported
NAICS Code:	Not reported
Source Code:	G11
Amount:	1
Handling Code:	Not reported
Handling Description:	Not reported

CVS PHARMACY 0487 (Continued) **1014961154**

Shipped Date:	Not reported
TSD ID:	Not reported
TSD Name:	Not reported
Transporter ID:	Not reported
Transporter Name:	Not reported
EPAID:	SCR000773572
Name:	CVS PHARMACY 0487
Address:	1858 REMOUNT RD
City,State,Zip:	HANAHAN, SC 29406
District:	Charleston EQC Office
Quarter:	3
Year:	2017
Record Type:	G
No Waste Ind:	N
Index Number:	5
Waste Code 1:	D001
Waste Type 1:	Ignitable Liquids based on 261.21(a)(1)?Low TOC Nonwastewater Subcategory (containing 1% to <10% TOC)
Waste Code 2:	Not reported
Waste Type 2:	Not reported
Waste Code 3:	Not reported
Waste Type 3:	Not reported
Waste Code 4:	Not reported
Waste Type 4:	Not reported
Waste Code 5:	Not reported
Waste Type 5:	Not reported
Manifest Number:	Not reported
Waste Descrption:	AEROSOLS FLAMMABLE
SIC Code:	Not reported
NAICS Code:	Not reported
Source Code:	G11
Amount:	30
Handling Code:	Not reported
Handling Description:	Not reported
Shipped Date:	Not reported
TSD ID:	Not reported
TSD Name:	Not reported
Transporter ID:	Not reported
Transporter Name:	Not reported
EPAID:	SCR000773572
Name:	CVS PHARMACY 0487
Address:	1858 REMOUNT RD
City,State,Zip:	HANAHAN, SC 29406
District:	Charleston EQC Office
Quarter:	3
Year:	2017
Record Type:	G
No Waste Ind:	N
Index Number:	9
Waste Code 1:	D001
Waste Type 1:	Ignitable Liquids based on 261.21(a)(1)?Low TOC Nonwastewater Subcategory (containing 1% to <10% TOC)
Waste Code 2:	U002
Waste Type 2:	2-Propanone (I)
Waste Code 3:	Not reported

CVS PHARMACY 0487 (Continued) **1014961154**

Waste Type 3:	Not reported
Waste Code 4:	Not reported
Waste Type 4:	Not reported
Waste Code 5:	Not reported
Waste Type 5:	Not reported
Manifest Number:	Not reported
Waste Descrption:	FLAMMABLE LIQUIDS
SIC Code:	Not reported
NAICS Code:	Not reported
Source Code:	G11
Amount:	3
Handling Code:	Not reported
Handling Description:	Not reported
Shipped Date:	Not reported
TSD ID:	Not reported
TSD Name:	Not reported
Transporter ID:	Not reported
Transporter Name:	Not reported

EPAID:	SCR000773572
Name:	CVS PHARMACY 0487
Address:	1858 REMOUNT RD
City,State,Zip:	HANAHAN, SC 29406
District:	Charleston EQC Office
Quarter:	3
Year:	2017
Record Type:	G
No Waste Ind:	N
Index Number:	16
Waste Code 1:	D005
Waste Type 1:	Barium
Waste Code 2:	D006
Waste Type 2:	Cadmium
Waste Code 3:	D007
Waste Type 3:	Chromium
Waste Code 4:	D008
Waste Type 4:	Lead
Waste Code 5:	D010
Waste Type 5:	Selenium
Manifest Number:	Not reported
Waste Descrption:	RX TOXIC SOLIDS
SIC Code:	Not reported
NAICS Code:	Not reported
Source Code:	G11
Amount:	5
Handling Code:	Not reported
Handling Description:	Not reported
Shipped Date:	Not reported
TSD ID:	Not reported
TSD Name:	Not reported
Transporter ID:	Not reported
Transporter Name:	Not reported

Click this hyperlink while viewing on your computer to access
165 additional SC MANIFEST: record(s) in the EDR Site Report.

BV341 **KINDER MORGAN NORTH CHARLESTON, SC** **FINDS** **1016156745**
South **5165 VIRGINIA AVENUE** **FUELS PROGRAM** **N/A**
1/8-1/4 **NORTH CHARLESTON, SC 29406**
0.180 mi.
950 ft. **Site 7 of 13 in cluster BV**

Actual:
21 ft.

Focus Map:
10

FINDS:
Registry ID: 110070240132
Facility URL: http://ofmpub.epa.gov/enviro/fii_query_detail.disp_program_facility?p_registry_id=110070240132

Environmental Interest/Information System:
GASOLINE AND DIESEL PRODUCERS

Click this hyperlink while viewing on your computer to access additional FINDS: detail in the EDR Site Report.

FUELS PROGRAM:

Name:	KINDER MORGAN NORTH CHARLESTON, SC
Address:	5165 VIRGINIA AVENUE
Address 2:	Not reported
City,State,Zip:	NORTH CHARLESTON, SC 29406
Program Type:	Diesel
Company Seq. ID:	3439
Business Activity:	Truck Loading Terminal/Locomotive Marker Facility, Mobile Facility
Company Name:	Huguenot Energy, LLC
Company Address:	12 North Adgers Wharf Charleston, SC 29401
Facility ID:	80171
Facility Type:	Diesel/Biodiesel
Facility Activity:	Truck Loading Terminal/Locomotive Marker Facility
Subject to 80.1403:	Not reported
Fuel Only For Off Road:	Yes
Fuel Created:	Not reported
D Code:	Not reported
OTAQ Program ID:	OTAQREG10030191

Name:	KINDER MORGAN NORTH CHARLESTON, SC
Address:	5165 VIRGINIA AVENUE
Address 2:	Not reported
City,State,Zip:	NORTH CHARLESTON, SC 29406
Program Type:	Diesel, Gasoline, Renewable Fuel Standard
Company Seq. ID:	5977
Business Activity:	Truck Loading Terminal/Locomotive Marker Facility, Oxygenate Blender, RIN Owner Only (Blenders, Marketers, Traders)
Company Name:	Huguenot Fuels Inc.
Company Address:	612 Cape Romain Road Charleston, SC 29492
Facility ID:	80171
Facility Type:	Diesel/Biodiesel
Facility Activity:	Truck Loading Terminal/Locomotive Marker Facility
Subject to 80.1403:	Not reported
Fuel Only For Off Road:	Yes
Fuel Created:	Not reported
D Code:	Not reported
OTAQ Program ID:	OTAQREG10030409

Name:	KINDER MORGAN
Address:	5165 VIRGINIA AVENUE
Address 2:	Not reported

KINDER MORGAN NORTH CHARLESTON, SC (Continued) **1016156745**

City,State,Zip:	NORTH CHARLESTON, SC 29406
Program Type:	Diesel, Gasoline, Renewable Fuel Standard
Company Seq. ID:	3509
Business Activity:	Truck Loading Terminal/Locomotive Marker Facility, Non-Renewable Fuels Importer, Pipeline/Pass-Through Terminal, Refiner, PADD Importer, RIN Owner Only (Blenders, Marketers, Traders)
Company Name:	PetroChina International (America) Inc
Company Address:	One Briarlake Plaza, Suite 1300 2000 West Sam Houston Parkway South Houston, TX 77042
Facility ID:	80171
Facility Type:	Diesel/Biodiesel
Facility Activity:	Truck Loading Terminal/Locomotive Marker Facility, Pipeline/Pass-Through Terminal Facility
Subject to 80.1403:	Not reported
Fuel Only For Off Road:	No
Fuel Created:	Not reported
D Code:	Not reported
OTAQ Program ID:	OTAQREG10030588

BV342 **MARATHON PETROLEUM COMPANY LLC** **SC LUST** **1000159127**
South **5165 VIRGINIA AVE** **SC UST** **SCD000735886**
1/8-1/4 **N CHARLESTON, SC 29406** **SC SPILLS**
0.180 mi. **RCRA NonGen / NLR**
950 ft. **Site 8 of 13 in cluster BV** **SC GWCI**
SC UIC

Actual:
21 ft.

Focus Map:
10

LUST:

Name:	KINDER MORGAN NORTH CHARLESTON T
Address:	5165 VIRGINIA AVE
City,State,Zip:	NORTH CHARLESTO, SC 29405-3616
Release Number:	1
Facility ID:	09519
Release Status Number:	Not reported
Substance:	PETRO
Tank Owner Company Name:	KINDER MORGAN NORTH CHA
Tank Owner Last Name:	Not reported
Tank Owner First name:	Not reported
NFA Date:	03/15/2010
Tank Owner City:	Not reported
Confirmed Date:	Not reported
Release Date:	04/23/1993
EID:	Not reported
Local Facility District:	Not reported
SCRBCA Class Number:	Not reported
Release Fin Type Code:	Not reported
Qualified:	Not reported
Release Source:	Not reported
Local Fac Last Name:	Not reported
Local Fac First Name:	Not reported
User Name:	SHRADEAA
Cleanup Initiated Date:	02/17/1995
Prefix:	Not reported
Total Score:	1

LUST:

Release Date:	04/23/1993

MARATHON PETROLEUM COMPANY LLC (Continued) **1000159127**

Cleanup Complete Date:	03/15/2010
Depth to Ground Water:	5.700
Ground Water Flow Direction:	NE
Release Number:	1
Confirmed date:	02/17/1995
RP Name:	MARATHON PETROLEUM CO
RP Address:	5165 VIRGINIA AVE
RP City:	NORTH CHARLESTON
RP State:	SC
RP Zip:	29405-3616
SCRBCA Class Code:	CLASS3BF
Project Manager:	SHRADER, ART A
Release Fin Type Code:	WS

UST:

Name:	KINDER MORGAN NORTH CHARLESTON TERMINAL
Address:	5165 VIRGINIA AVE
City:	NORTH CHARLESTON
Facility ID:	09519
Permit:	N 09519
Owner:	KINDER MORGAN NORTH CHARLESTON TERMINAL
Owner Address:	5165 VIRGINIA AVE
Owner City, st, zip:	NORTH CHARLESTON SC 29405-3616
Owner Phone:	803-554-5440
Tank ID:	1
Status:	**Abandoned**
Capacity:	550
Product:	Multiple petroleum
Calcage:	5

SPILL:

Name:	Not reported
Address:	5165 VIRGINIA AVE
City,State,Zip:	NORTH CHARLESTO, SC
Incident ID number:	109402414
Incident Name:	201403247
District Logged In:	Not reported
Date DHEC notified:	06/29/2014
DHEC notification:	14:29:18
Observed date:	06/29/2014
observed Time:	14:10:00
Spill Date:	06/29/2014
Spill Time:	14:10:00
Duration:	Not reported
Created Date:	07/02/2014
Updated Date:	07/09/2014
District Name:	Charleston EQC Office
PRP Last Name:	Not reported
PRP First Name:	Not reported
Incident substance type:	Oil
Received by Name:	MARY BRIGHT
Revieved by Name:	GREGORY SAMS
Transportation:	N
Surface water affected:	Yes

MARATHON PETROLEUM COMPANY LLC (Continued) **1000159127**

Lead Investigator Name: Not reported
CCBEP: No
Water body: Cooper River
Caller Last Name: Not reported
Caller name: Not reported
Caller phone number: Not reported
Caller extension: Not reported
Caller organization: Not reported
Substance: OIL GAS
Quantity: Not reported
Units: Not reported
Recovered: Not reported
Recovered Units: Not reported
Comments: Not reported

Name: Not reported
Address: 5165 VIRGINIA AVE
City,State,Zip: NORTH CHARLESTO, SC
Incident ID number: 109402644
Incident Name: 201403248
District Logged In: Not reported
Date DHEC notified: 06/29/2014
DHEC notification: 14:35:41
Observed date: 06/29/2014
observed Time: 14:10:00
Spill Date: 06/29/2014
Spill Time: 14:10:00
Duration: 1
Created Date: 07/02/2014
Updated Date: 07/10/2014
District Name: Charleston EQC Office
PRP Last Name: Not reported
PRP First Name: Not reported
Incident substance type: Oil
Received by Name: MARY BRIGHT
Revieved by Name: GREGORY SAMS
Transportation: Y
Surface water affected: Yes
Lead Investigator Name: Not reported
CCBEP: No
Water body: Cooper River
Caller Last Name: Not reported
Caller name: Not reported
Caller phone number: Not reported
Caller extension: Not reported
Caller organization: Not reported
Substance: OIL GAS
Quantity: 10
Units: Gallons
Recovered: Not reported
Recovered Units: Not reported
Comments: Not reported

Name: RELEASE INCIDENT
Address: 5165 VIRGINIA AVE

MARATHON PETROLEUM COMPANY LLC (Continued) **1000159127**

City,State,Zip: NORTH CHARLESTO, SC
Incident ID number: 118021065
Incident Name: 201500849
District Logged In: Not reported
Date DHEC notified: 02/28/2015
DHEC notification: 13:18
Observed date: Not reported
observed Time: Not reported
Spill Date: 02/28/2015
Spill Time: Not reported
Duration: Not reported
Created Date: 03/02/2015
Updated Date: 08/26/2015
District Name: Charleston EQC Office
PRP Last Name: KINDER MORGAN BULK TERMINALS INC
PRP First Name: Not reported
Incident substance type: Oil
Received by Name: RONALD KINNEY
Revieved by Name: GREGORY SAMS
Transportation: Not reported
Surface water affected: Not reported
Lead Investigator Name: Not reported
CCBEP: No
Water body: Not reported
Caller Last Name: Not reported
Caller name: Not reported
Caller phone number: Not reported
Caller extension: Not reported
Caller organization: Not reported
Substance: Not reported
Quantity: Not reported
Units: Not reported
Recovered: Not reported
Recovered Units: Not reported
Comments: Not reported

Name: Not reported
Address: 5165 VIRGINIA AVE
City,State,Zip: NORTH CHARLESTO, SC
Incident ID number: 88092659
Incident Name: 201204230
District Logged In: Not reported
Date DHEC notified: 10/02/2012
DHEC notification: 11:39:18
Observed date: 10/02/2012
observed Time: 11:00:00
Spill Date: 10/02/2012
Spill Time: 11:00:00
Duration: Not reported
Created Date: 10/02/2012
Updated Date: 01/10/2013
District Name: Charleston EQC Office
PRP Last Name: NORFOLK SOUTHERN RAILRAOD INC
PRP First Name: Not reported
Incident substance type: Oil
Received by Name: MARY BRIGHT

MARATHON PETROLEUM COMPANY LLC (Continued) **1000159127**

Revieved by Name: MARK HIOTT
Transportation: N
Surface water affected: No
Lead Investigator Name: Not reported
CCBEP: No
Water body: Not reported
Caller Last Name: Not reported
Caller name: Not reported
Caller phone number: Not reported
Caller extension: Not reported
Caller organization: Not reported
Substance: OIL, [FLAMMABLE LIQUID LABEL]
Quantity: 100
Units: Gallons
Recovered: 5
Recovered Units: Gallons
Comments: Not reported

Name: ONE TEASPOON OF HYDRAULIC FLUID INTO COOPER RIVER
Address: 5165 VIRGINIA AVE
City,State,Zip: NORTH CHARLESTO, SC
Incident ID number: 99495769
Incident Name: 201400697
District Logged In: Not reported
Date DHEC notified: 02/20/2014
DHEC notification: 0700
Observed date: 02/20/2014
observed Time: 0700
Spill Date: 02/20/2014
Spill Time: 0700
Duration: Not reported
Created Date: 02/21/2014
Updated Date: 10/16/2015
District Name: Charleston EQC Office
PRP Last Name: Not reported
PRP First Name: Not reported
Incident substance type: Oil
Received by Name: JESSE MCWILLIAMS
Revieved by Name: JESSE MCWILLIAMS
Transportation: Y
Surface water affected: Yes
Lead Investigator Name: Not reported
CCBEP: No
Water body: cooper river
Caller Last Name: Not reported
Caller name: Not reported
Caller phone number: Not reported
Caller extension: Not reported
Caller organization: Not reported
Substance: HYDRAULIC OIL
Quantity: 1
Units: Teaspoon
Recovered: Not reported
Recovered Units: Not reported
Comments: Not reported

MARATHON PETROLEUM COMPANY LLC (Continued) **1000159127**

RCRA NonGen / NLR:
Date form received by agency: 2014-05-16 00:00:00.0
Facility name: MARATHON PETROLEUM COMPANY LLC
Facility address: 5165 VIRGINIA AVE
N CHARLESTON, SC 29406
EPA ID: SCD000735886
Mailing address: VIRGINIA AVE
CHARLESTON, SC 29406
Contact: TERESSA BENEDETTI
Contact address: S MAIN ST ROOM 2612
FINDLAY, OH 45840
Contact country: US
Contact telephone: 419-421-3349
Contact email: TLBENEDETTI@MARATHONPETROLEUM.COM
EPA Region: 04
Land type: Private
Classification: Non-Generator
Description: Handler: Non-Generators do not presently generate hazardous waste

Owner/Operator Summary:
Owner/operator name: MARATHON PETROLEUM COMPANY LLC
Owner/operator address: S MAIN ST ROOM 2612
FINDLAY, OH 45840
Owner/operator country: US
Owner/operator telephone: 419-421-3349
Owner/operator email: Not reported
Owner/operator fax: Not reported
Owner/operator extension: Not reported
Legal status: Private
Owner/Operator Type: Operator
Owner/Op start date: 2010-07-20 00:00:00.
Owner/Op end date: Not reported

Owner/operator name: OPERNAME
Owner/operator address: OPERSTREET
OPERCITY, WY 99999
Owner/operator country: Not reported
Owner/operator telephone: 404-555-1212
Owner/operator email: Not reported
Owner/operator fax: Not reported
Owner/operator extension: Not reported
Legal status: Private
Owner/Operator Type: Operator
Owner/Op start date: Not reported
Owner/Op end date: Not reported

Owner/operator name: MARATHON ASHLAND PETROLEUM LLC
Owner/operator address: S MAIN ST
FINDLAY, OH 45840
Owner/operator country: US
Owner/operator telephone: 419-421-2121
Owner/operator email: Not reported
Owner/operator fax: Not reported
Owner/operator extension: Not reported
Legal status: Private
Owner/Operator Type: Operator

MARATHON PETROLEUM COMPANY LLC (Continued) **1000159127**

Owner/Op start date: 2003-02-10 00:00:00.
Owner/Op end date: 2004-04-30 00:00:00.

Owner/operator name: KINDERMORGAN SHIPYARD RIVER TERMINAL
Owner/operator address: MILFORD ST
CHARLESTON, SC 29405
Owner/operator country: US
Owner/operator telephone: 843-722-2878
Owner/operator email: Not reported
Owner/operator fax: Not reported
Owner/operator extension: Not reported
Legal status: Private
Owner/Operator Type: Operator
Owner/Op start date: 2004-04-30 00:00:00.
Owner/Op end date: 2010-07-20 00:00:00.

Owner/operator name: MARATHON PETROLEUM COMPANY LLC
Owner/operator address: S MAIN ST ROOM 2612
FINDLAY, OH 45840
Owner/operator country: US
Owner/operator telephone: 419-421-3349
Owner/operator email: Not reported
Owner/operator fax: Not reported
Owner/operator extension: Not reported
Legal status: Private
Owner/Operator Type: Owner
Owner/Op start date: 2010-07-20 00:00:00.
Owner/Op end date: Not reported

Owner/operator name: MARATHON ASHLAND PETROLEUM LCC
Owner/operator address: 539 S MAIN ST
FINDLAY, OH 45840
Owner/operator country: US
Owner/operator telephone: 419-422-2121
Owner/operator email: Not reported
Owner/operator fax: Not reported
Owner/operator extension: Not reported
Legal status: Private
Owner/Operator Type: Owner
Owner/Op start date: Not reported
Owner/Op end date: 2004-04-30 00:00:00.

Owner/operator name: KINDER MORGAN BULK TERMINALS INC
Owner/operator address: ONE ALLEN CTR
HOUSTON, TX 99999
Owner/operator country: US
Owner/operator telephone: 713-369-9000
Owner/operator email: Not reported
Owner/operator fax: Not reported
Owner/operator extension: Not reported
Legal status: Private
Owner/Operator Type: Owner
Owner/Op start date: 2004-04-30 00:00:00.
Owner/Op end date: 2010-07-20 00:00:00.

Handler Activities Summary:
U.S. importer of hazardous waste: No

MARATHON PETROLEUM COMPANY LLC (Continued) **1000159127**

Mixed waste (haz. and radioactive): No
Recycler of hazardous waste: No
Transporter of hazardous waste: No
Treater, storer or disposer of HW: No
Underground injection activity: No
On-site burner exemption: No
Furnace exemption: No
Used oil fuel burner: No
Used oil processor: No
User oil refiner: No
Used oil fuel marketer to burner: No
Used oil Specification marketer: No
Used oil transfer facility: No
Used oil transporter: No

Historical Generators:

Date form received by agency: 2013-02-21 00:00:00.0
Site name: MARATHON PETROLEUM COMPANY LLC
Classification: Small Quantity Generator

Date form received by agency: 2011-01-19 00:00:00.0
Site name: MARATHON PETROLEUM COMPANY LLC
Classification: Small Quantity Generator

Date form received by agency: 2010-10-21 00:00:00.0
Site name: MARATHON PETROLEUM COMPANY LLC
Classification: Large Quantity Generator

Date form received by agency: 2010-07-20 00:00:00.0
Site name: MARATHON PETROLEUM COMPANY LLC
Classification: Large Quantity Generator

Date form received by agency: 2004-05-11 00:00:00.0
Site name: KINDER MORGAN BULK TERMINAL NORTH
Classification: Not a generator, verified

Date form received by agency: 2004-05-11 00:00:00.0
Site name: KINDER MORGAN BULK TERMINAL NORTH
Classification: Not a generator, verified

Date form received by agency: 2004-05-11 00:00:00.0
Site name: KINDER MORGAN BULK TERMINAL NORTH
Classification: Not a generator, verified

Date form received by agency: 2004-03-31 00:00:00.0
Site name: KINDER MORGAN BULK TERMINAL NORTH
Classification: Small Quantity Generator

Date form received by agency: 2003-02-10 00:00:00.0
Site name: MARATHON ASHLAND PETROLEUM LLC
Classification: Small Quantity Generator

Date form received by agency: 2000-02-25 00:00:00.0
Site name: MARATHON ASHLAND PETROLEUM
Classification: Small Quantity Generator

Date form received by agency: 1996-03-01 00:00:00.0

MARATHON PETROLEUM COMPANY LLC (Continued) **1000159127**

Site name: MARATHON OIL COMPANY
Classification: Large Quantity Generator

Date form received by agency: 1994-03-01 00:00:00.0
Site name: MARATHON OIL COMPANY
Classification: Large Quantity Generator

Date form received by agency: 1992-02-20 00:00:00.0
Site name: MARATHON OIL COMPANY
Classification: Large Quantity Generator

Hazardous Waste Summary:

. Waste code: D000
. Waste name: Not Defined

. Waste code: D001
. Waste name: IGNITABLE WASTE

. Waste code: D002
. Waste name: CORROSIVE WASTE

. Waste code: D003
. Waste name: REACTIVE WASTE

. Waste code: D006
. Waste name: CADMIUM

. Waste code: D007
. Waste name: CHROMIUM

. Waste code: D008
. Waste name: LEAD

. Waste code: D009
. Waste name: MERCURY

. Waste code: D010
. Waste name: SELENIUM

. Waste code: D011
. Waste name: SILVER

. Waste code: D018
. Waste name: BENZENE

. Waste code: D022
. Waste name: CHLOROFORM

. Waste code: D024
. Waste name: M-CRESOL

. Waste code: D027
. Waste name: 1,4-DICHLOROBENZENE

. Waste code: D035

MARATHON PETROLEUM COMPANY LLC (Continued) **1000159127**

. Waste name: METHYL ETHYL KETONE

. Waste code: D038
. Waste name: PYRIDINE

. Waste code: D039
. Waste name: TETRACHLOROETHYLENE

. Waste code: D040
. Waste name: TRICHLORETHYLENE

. Waste code: F001
. Waste name: THE FOLLOWING SPENT HALOGENATED SOLVENTS USED IN DEGREASING: TETRACHLOROETHYLENE, TRICHLORETHYLENE, METHYLENE CHLORIDE, 1,1,1-TRICHLOROETHANE, CARBON TETRACHLORIDE AND CHLORINATED FLUOROCARBONS; ALL SPENT SOLVENT MIXTURES/BLENDS USED IN DEGREASING CONTAINING, BEFORE USE, A TOTAL OF TEN PERCENT OR MORE (BY VOLUME) OF ONE OR MORE OF THE ABOVE HALOGENATED SOLVENTS OR THOSE SOLVENTS LISTED IN F002, F004, AND F005; AND STILL BOTTOMS FROM THE RECOVERY OF THESE SPENT SOLVENTS AND SPENT SOLVENT MIXTURES.

. Waste code: F002
. Waste name: THE FOLLOWING SPENT HALOGENATED SOLVENTS: TETRACHLOROETHYLENE, METHYLENE CHLORIDE, TRICHLOROETHYLENE, 1,1,1-TRICHLOROETHANE, CHLOROBENZENE, 1,1,2-TRICHLORO-1,2,2-TRIFLUOROETHANE, ORTHO-DICHLOROBENZENE, TRICHLOROFLUOROMETHANE, AND 1,1,2, TRICHLOROETHANE; ALL SPENT SOLVENT MIXTURES/BLENDS CONTAINING, BEFORE USE, A TOTAL OF TEN PERCENT OR MORE (BY VOLUME) OF ONE OR MORE OF THE ABOVE HALOGENATED SOLVENTS OR THOSE SOLVENTS LISTED IN F001, F004, AND F005; AND STILL BOTTOMS FROM THE RECOVERY OF THESE SPENT SOLVENTS AND SPENT SOLVENT MIXTURES.

. Waste code: F003
. Waste name: THE FOLLOWING SPENT NONHALOGENATED SOLVENTS: XYLENE, ACETONE, ETHYL ACETATE, ETHYL BENZENE, ETHYL ETHER, METHYL ISOBUTYL KETONE, N-BUTYL ALCOHOL, CYCLOHEXANONE, AND METHANOL; ALL SPENT SOLVENT MIXTURES/BLENDS CONTAINING, BEFORE USE, ONLY THE ABOVE SPENT NONHALOGENATED SOLVENTS; AND ALL SPENT SOLVENT MIXTURES/BLENDS CONTAINING, BEFORE USE, ONE OR MORE OF THE ABOVE NONHALOGENATED SOLVENTS, AND A TOTAL OF TEN PERCENT OR MORE (BY VOLUME) OF ONE OR MORE OF THOSE SOLVENTS LISTED IN F001, F002, F004, AND F005; AND STILL BOTTOMS FROM THE RECOVERY OF THESE SPENT SOLVENTS AND SPENT SOLVENT MIXTURES.

. Waste code: F004
. Waste name: THE FOLLOWING SPENT NONHALOGENATED SOLVENTS: CRESOLS, CRESYLIC ACID, AND NITROBENZENE; AND THE STILL BOTTOMS FROM THE RECOVERY OF THESE SOLVENTS; ALL SPENT SOLVENT MIXTURES/BLENDS CONTAINING, BEFORE USE, A TOTAL OF TEN PERCENT OR MORE (BY VOLUME) OF ONE OR MORE OF THE ABOVE NONHALOGENATED SOLVENTS OR THOSE SOLVENTS LISTED IN F001, F002, AND F005; AND STILL BOTTOMS FROM THE RECOVERY OF THESE SPENT SOLVENTS AND SPENT SOLVENT MIXTURES.

. Waste code: F005
. Waste name: THE FOLLOWING SPENT NONHALOGENATED SOLVENTS: TOLUENE, METHYL ETHYL KETONE, CARBON DISULFIDE, ISOBUTANOL, PYRIDINE, BENZENE, 2-ETHOXYETHANOL, AND 2-NITROPROPANE; ALL SPENT SOLVENT MIXTURES/BLENDS

MARATHON PETROLEUM COMPANY LLC (Continued) **1000159127**

CONTAINING, BEFORE USE, A TOTAL OF TEN PERCENT OR MORE (BY VOLUME) OF ONE OR MORE OF THE ABOVE NONHALOGENATED SOLVENTS OR THOSE SOLVENTS LISTED IN F001, F002, OR F004; AND STILL BOTTOMS FROM THE RECOVERY OF THESE SPENT SOLVENTS AND SPENT SOLVENT MIXTURES.

. Waste code: K014
. Waste name: BOTTOMS FROM THE ACETONITRILE PURIFICATION COLUMN IN THE PRODUCTION OF ACRYLONITRILE.

. Waste code: K106
. Waste name: WASTEWATER TREATMENT SLUDGE FROM THE MERCURY CELL PROCESS IN CHLORINE PRODUCTION.

. Waste code: P066
. Waste name: ETHANIMIDOTHIOIC ACID, N-[[(METHYLAMINO)CARBONYL]OXY]-, METHYL ESTER (OR) METHOMYL

. Waste code: U002
. Waste name: 2-PROPANONE (I) (OR) ACETONE (I)

. Waste code: U003
. Waste name: ACETONITRILE (I,T)

. Waste code: U007
. Waste name: 2-PROPENAMIDE (OR) ACRYLAMIDE

. Waste code: U019
. Waste name: BENZENE (I,T)

. Waste code: U044
. Waste name: CHLOROFORM (OR) METHANE, TRICHLORO-

. Waste code: U057
. Waste name: CYCLOHEXANONE (I)

. Waste code: U069
. Waste name: 1,2-BENZENEDICARBOXYLIC ACID, DIBUTYL ESTER (OR) DIBUTYL PHTHALATE

. Waste code: U075
. Waste name: DICHLORODIFLUOROMETHANE (OR) METHANE, DICHLORODIFLUORO-

. Waste code: U123
. Waste name: FORMIC ACID (C,T)

. Waste code: U147
. Waste name: 2,5-FURANDIONE (OR) MALEIC ANHYDRIDE

. Waste code: U151
. Waste name: MERCURY

. Waste code: U154
. Waste name: METHANOL (I) (OR) METHYL ALCOHOL (I)

. Waste code: U165
. Waste name: NAPHTHALENE

. Waste code: U210

MARATHON PETROLEUM COMPANY LLC (Continued) **1000159127**

. Waste name: ETHENE, TETRACHLORO- (OR) TETRACHLOROETHYLENE

. Waste code: U219
. Waste name: THIOUREA

. Waste code: U220
. Waste name: BENZENE, METHYL- (OR) TOLUENE

. Waste code: U239
. Waste name: BENZENE, DIMETHYL- (I,T) (OR) XYLENE (I)

Facility Has Received Notices of Violations:
Regulation violated: FR - 40 CFR 268.7
Area of violation: LDR - General
Date violation determined: 1997-07-22 00:00:00.0
Date achieved compliance: 1997-08-08 00:00:00.0
Violation lead agency: EPA
Enforcement action: COMPLIANCE EVALUATION INSPECTION ON-SITE
Enforcement action date: Not reported
Enf. disposition status: Not reported
Enf. disp. status date: Not reported
Enforcement lead agency: Not reported
Proposed penalty amount: Not reported
Final penalty amount: Not reported
Paid penalty amount: Not reported

Regulation violated: SR - 268.7(a)(1)
Area of violation: LDR - General
Date violation determined: 1997-07-22 00:00:00.0
Date achieved compliance: 1997-10-02 00:00:00.0
Violation lead agency: State
Enforcement action: COMPLIANCE EVALUATION INSPECTION ON-SITE
Enforcement action date: 1997-09-04 00:00:00.0
Enf. disposition status: Not reported
Enf. disp. status date: Not reported
Enforcement lead agency: State
Proposed penalty amount: Not reported
Final penalty amount: Not reported
Paid penalty amount: Not reported

Regulation violated: SR - 265.194.(a)(1-5)
Area of violation: Generators - General
Date violation determined: 1993-04-02 00:00:00.0
Date achieved compliance: 1993-04-16 00:00:00.0
Violation lead agency: State
Enforcement action: COMPLIANCE EVALUATION INSPECTION ON-SITE
Enforcement action date: 1993-05-14 00:00:00.0
Enf. disposition status: Not reported
Enf. disp. status date: Not reported
Enforcement lead agency: State
Proposed penalty amount: Not reported
Final penalty amount: Not reported
Paid penalty amount: Not reported

Regulation violated: SR - 262.34(a)(3)
Area of violation: Generators - General
Date violation determined: 1993-04-02 00:00:00.0

MARATHON PETROLEUM COMPANY LLC (Continued) **1000159127**

Date achieved compliance: 1993-04-16 00:00:00.0
Violation lead agency: State
Enforcement action: COMPLIANCE EVALUATION INSPECTION ON-SITE
Enforcement action date: 1993-05-14 00:00:00.0
Enf. disposition status: Not reported
Enf. disp. status date: Not reported
Enforcement lead agency: State
Proposed penalty amount: Not reported
Final penalty amount: Not reported
Paid penalty amount: Not reported

Regulation violated: SR - 265.16(a)(2)
Area of violation: Generators - General
Date violation determined: 1993-04-02 00:00:00.0
Date achieved compliance: 1993-04-16 00:00:00.0
Violation lead agency: State
Enforcement action: COMPLIANCE EVALUATION INSPECTION ON-SITE
Enforcement action date: 1993-05-14 00:00:00.0
Enf. disposition status: Not reported
Enf. disp. status date: Not reported
Enforcement lead agency: State
Proposed penalty amount: Not reported
Final penalty amount: Not reported
Paid penalty amount: Not reported

Regulation violated: Not reported
Area of violation: Generators - General
Date violation determined: 1990-02-15 00:00:00.0
Date achieved compliance: 1990-06-29 00:00:00.0
Violation lead agency: State
Enforcement action: COMPLIANCE EVALUATION INSPECTION ON-SITE
Enforcement action date: 1990-04-19 00:00:00.0
Enf. disposition status: Not reported
Enf. disp. status date: Not reported
Enforcement lead agency: State
Proposed penalty amount: Not reported
Final penalty amount: Not reported
Paid penalty amount: Not reported

Regulation violated: Not reported
Area of violation: Generators - General
Date violation determined: 1990-02-15 00:00:00.0
Date achieved compliance: 1990-09-27 00:00:00.0
Violation lead agency: State
Enforcement action: COMPLIANCE EVALUATION INSPECTION ON-SITE
Enforcement action date: Not reported
Enf. disposition status: Not reported
Enf. disp. status date: Not reported
Enforcement lead agency: Not reported
Proposed penalty amount: Not reported
Final penalty amount: Not reported
Paid penalty amount: Not reported

Evaluation Action Summary:
Evaluation date: 1990-02-15 00:00:00.0
Evaluation: WRITTEN INFORMAL
Area of violation: Generators - General

MARATHON PETROLEUM COMPANY LLC (Continued) **1000159127**

Date achieved compliance: 1990-06-29 00:00:00.0
Evaluation lead agency: State

SC GWIC:

Bureau:	BLWM
EAP ID:	Not reported
Solid Waste Permit #:	Not reported
Bureau of Land & Waste Management File #:	Not reported
Permit Number:	09519
WPC Permit:	Not reported
Program:	DUST
Contamination:	PETRO
Petroleum Products:	True
Volatile Organic Compounds:	False
Metals:	False
Nitrates or Potential to Nitrate:	False
Pesticides & Herbicides:	False
Polychlorinated Biphenyls:	False
Base, Neutral, & Acid Extractables:	False
Phenols:	False
Radionuclides Over Max Contaminant Levels:	False
Sources Not In Other Categories:	False
Source:	UST
Underground Storage Tanks:	True
Pits, Ponds, & Lagoons:	False
Spills & Leaks:	False
Landfills:	False
Aboveground Storage Tank:	False
Spray Irrigation:	False
Single-Event Spill:	False
Unpermitted Disposal:	False
Septic Tank/Tile Field:	False
Substances Not In Other Categories:	False
Sources of Contamination Undetermined:	False
Assessment:	No
Monitoring:	Yes
Remediation:	No
Surface Impact:	No
Drinking Water Well Impact:	No
Remarks:	Site ID # 09519. RBCA Classification 3BF5. Inactive.

UIC:

Name:	NORTH CHARLESTON MARATHON PETROLEUM COMPANY
Address:	5165 VIRGINIA AVE
City,State,Zip:	NORTH CHARLESTON, SC 29405-3616
Permit Number:	SCHE03020197
Permit Holder:	MARATHON PETROLEUM COMPANY LLC
Former Permit Number:	919 SERIES
Activity:	Active/Operating
Disposition:	Approved

BV343 **MARATHON PETROLEUM CO NORTH CHARLESTON FORMER BULK** **RCRA-SQG** **1025505208**
South **5165 VIRGINIA AVE** **SCR000786087**
1/8-1/4 **NORTH CHARLESTON, SC 29405**
0.180 mi.
950 ft. **Site 9 of 13 in cluster BV**

Actual:
21 ft.

Focus Map:
10

RCRA-SQG:

Date form received by agency:	2019-04-01 00:00:00.0
Facility name:	MARATHON PETROLEUM CO NORTH CHARLESTON FORMER BULK FUEL TERMINAL
Facility address:	5165 VIRGINIA AVE NORTH CHARLESTON, SC 29405
EPA ID:	SCR000786087
Mailing address:	539 S MAIN ST FINDLAY, OH 45840
Contact:	ERIC SWAISGOOD
Contact address:	539 S MAIN ST FINDLAY, OH 45840
Contact country:	US
Contact telephone:	419-421-4412
Contact email:	Not reported
EPA Region:	04
Classification:	Small Small Quantity Generator
Description:	Handler: generates more than 100 and less than 1000 kg of hazardous waste during any calendar month and accumulates less than 6000 kg of hazardous waste at any time; or generates 100 kg or less of hazardous waste during any calendar month, and accumulates more than 1000 kg of hazardous waste at any time

Owner/Operator Summary:

Owner/operator name:	MARATHON PETROLEUM CO
Owner/operator address:	539 S MAIN ST FINDLAY, OH 45840
Owner/operator country:	US
Owner/operator telephone:	Not reported
Owner/operator email:	Not reported
Owner/operator fax:	Not reported
Owner/operator extension:	Not reported
Legal status:	Private
Owner/Operator Type:	Operator
Owner/Op start date:	Not reported
Owner/Op end date:	Not reported

Owner/operator name:	MARATHON PETROLEUM CO
Owner/operator address:	539 S MAIN ST FINDLAY, OH 45840
Owner/operator country:	US
Owner/operator telephone:	Not reported
Owner/operator email:	Not reported
Owner/operator fax:	Not reported
Owner/operator extension:	Not reported
Legal status:	Private
Owner/Operator Type:	Owner
Owner/Op start date:	Not reported
Owner/Op end date:	Not reported

Handler Activities Summary:

U.S. importer of hazardous waste:	No
Mixed waste (haz. and radioactive):	No

MARATHON PETROLEUM CO NORTH CHARLESTON FORMER BULK FUEL TERM (Continued) **1025505208**

Recycler of hazardous waste:	No
Transporter of hazardous waste:	No
Treater, storer or disposer of HW:	No
Underground injection activity:	No
On-site burner exemption:	No
Furnace exemption:	No
Used oil fuel burner:	No
Used oil processor:	No
User oil refiner:	No
Used oil fuel marketer to burner:	No
Used oil Specification marketer:	No
Used oil transfer facility:	No
Used oil transporter:	No

Hazardous Waste Summary:

. Waste code: D018
. Waste name: BENZENE

Violation Status: No violations found

BV344 **NORTH CHARLESTON TERMINAL** **FINDS** **1016158375**
South **5165 VIRGINIA AVE** **FUELS PROGRAM** **N/A**
1/8-1/4 **NORTH CHARLESTON, SC 29406**
0.180 mi.
950 ft. **Site 10 of 13 in cluster BV**

Actual:
21 ft.

Focus Map:
10

FINDS:
Registry ID: 110070241570
Facility URL: http://ofmpub.epa.gov/enviro/fii_query_detail.disp_program_facility?p_registry_id=110070241570

Environmental Interest/Information System:
GASOLINE AND DIESEL PRODUCERS

Click this hyperlink while viewing on your computer to access additional FINDS: detail in the EDR Site Report.

FUELS PROGRAM:

Name:	NORTH CHARLESTON TERMINAL
Address:	5165 VIRGINIA AVE
Address 2:	Not reported
City,State,Zip:	NORTH CHARLESTON, SC 29406
Program Type:	Diesel
Company Seq. ID:	4324
Business Activity:	Truck Loading Terminal/Locomotive Marker Facility, Pipeline/Pass-Through Terminal
Company Name:	KINDER MORGAN OPERATING LP "C"
Company Address:	500 DALLAS ST SUITE 1000 HOUSTON, TX 77002
Facility ID:	82469
Facility Type:	Diesel/Biodiesel
Facility Activity:	Truck Loading Terminal/Locomotive Marker Facility
Subject to 80.1403:	Not reported
Fuel Only For Off Road:	Yes
Fuel Created:	Not reported
D Code:	Not reported
OTAQ Program ID:	OTAQREG10027105

BV345 **KINDER MORGAN NORTH CHARLESTON TERMINAL** **RCRA-SQG** **1012188379**
South **5165 VIRGINIA AVE** **SCR000771394**
1/8-1/4 **NORTH CHARLESTON, SC 29405**
0.180 mi.
950 ft. **Site 11 of 13 in cluster BV**

Actual:
21 ft.

Focus Map:
10

RCRA-SQG:

Date form received by agency:	2019-01-11 00:00:00.0
Facility name:	KINDER MORGAN NORTH CHARLESTON TERMINAL
Facility address:	5165 VIRGINIA AVE NORTH CHARLESTON, SC 29405
EPA ID:	SCR000771394
Mailing address:	VIRGINIA AVE NORTH CHARLESTON, SC 29405
Contact:	MATTHEW KRAUSMANN
Contact address:	GREENLEAF ST CHARLESTON, SC 29405
Contact country:	US
Contact telephone:	843-296-1272
Contact email:	Not reported
EPA Region:	04
Classification:	Small Small Quantity Generator
Description:	Handler: generates more than 100 and less than 1000 kg of hazardous waste during any calendar month and accumulates less than 6000 kg of hazardous waste at any time; or generates 100 kg or less of hazardous waste during any calendar month, and accumulates more than 1000 kg of hazardous waste at any time

Owner/Operator Summary:

Owner/operator name:	KINDER MORGAN ENERGY PARTNERS
Owner/operator address:	DALLAS ST HOUSTON, TX 77002
Owner/operator country:	US
Owner/operator telephone:	713-369-8745
Owner/operator email:	Not reported
Owner/operator fax:	Not reported
Owner/operator extension:	Not reported
Legal status:	Private
Owner/Operator Type:	Owner
Owner/Op start date:	2009-08-31 00:00:00.
Owner/Op end date:	Not reported
Owner/operator name:	KINDER MORGAN BULK TERMINALS
Owner/operator address:	GREENLEAF ST CHARLESTON, SC 29405
Owner/operator country:	US
Owner/operator telephone:	843-853-0453
Owner/operator email:	Not reported
Owner/operator fax:	Not reported
Owner/operator extension:	Not reported
Legal status:	Private
Owner/Operator Type:	Operator
Owner/Op start date:	2009-08-31 00:00:00.
Owner/Op end date:	Not reported

Handler Activities Summary:
U.S. importer of hazardous waste: No
Mixed waste (haz. and radioactive): No

KINDER MORGAN NORTH CHARLESTON TERMINAL (Continued) **1012188379**

Recycler of hazardous waste:	No
Transporter of hazardous waste:	No
Treater, storer or disposer of HW:	No
Underground injection activity:	No
On-site burner exemption:	No
Furnace exemption:	No
Used oil fuel burner:	No
Used oil processor:	No
User oil refiner:	No
Used oil fuel marketer to burner:	No
Used oil Specification marketer:	No
Used oil transfer facility:	No
Used oil transporter:	No

Historical Generators:

Date form received by agency: 2018-01-29 00:00:00.0
Site name: KINDER MORGAN NORTH CHARLESTON TERMINAL
Classification: Small Quantity Generator

Date form received by agency: 2017-03-27 00:00:00.0
Site name: KINDER MORGAN NORTH CHARLESTON TERMINAL
Classification: Small Quantity Generator

Date form received by agency: 2016-01-19 00:00:00.0
Site name: KINDER MORGAN NORTH CHARLESTON TERMINAL
Classification: Small Quantity Generator

Date form received by agency: 2015-01-26 00:00:00.0
Site name: KINDER MORGAN NORTH CHARLESTON TERMINAL
Classification: Small Quantity Generator

Date form received by agency: 2014-01-30 00:00:00.0
Site name: KINDER MORGAN NORTH CHARLESTON TERMINAL
Classification: Small Quantity Generator

Date form received by agency: 2013-01-31 00:00:00.0
Site name: KINDER MORGAN NORTH CHARLESTON TERMINAL
Classification: Small Quantity Generator

Date form received by agency: 2012-01-06 00:00:00.0
Site name: KINDER MORGAN NORTH CHARLESTON TERMINAL
Classification: Conditionally Exempt Small Quantity Generator

Date form received by agency: 2011-01-12 00:00:00.0
Site name: KINDER MORGAN NORTH CHARLESTON TERMINAL
Classification: Conditionally Exempt Small Quantity Generator

Date form received by agency: 2010-01-06 00:00:00.0
Site name: KINDER MORGAN NORTH CHARLESTON TERMINAL
Classification: Small Quantity Generator

Date form received by agency: 2009-08-31 00:00:00.0
Site name: KINDER MORGAN NORTH CHARLESTON TERMINAL
Classification: Small Quantity Generator

Hazardous Waste Summary:

KINDER MORGAN NORTH CHARLESTON TERMINAL (Continued) **1012188379**

. Waste code: D001
. Waste name: IGNITABLE WASTE

. Waste code: D002
. Waste name: CORROSIVE WASTE

. Waste code: D003
. Waste name: REACTIVE WASTE

Violation Status: No violations found

BV346 **MARATHON ASHLAND PETROLEUM LLC** **SC AST** **A100224389**
South **5165 VIRGINIA AVE.** **N/A**
1/8-1/4 **NORTH CHARLESTON, SC 29405**
0.180 mi.
950 ft. **Site 12 of 13 in cluster BV**

Actual:
21 ft.

Focus Map:
10

AST:

Facility ID:	985
District:	Trident
Mailing Addr:	Not reported
Mailing City,St,Zip:	North Charleston, SC 29405-
Facility Manager:	Roger Lippincott
Manager Phone:	8438716607
Facility office location:	5165 Virginia Ave.
Facility phone number:	8435545440
Facility manager Ext:	Not reported
Tank A-How many of size < 250 glns:	1
Tank B-How many of size 250-1000 glns:	0
Tank C-How many of size 1001-2000 glns:	0
Tank D-How many of size 2001-10000 glns:	3
Tank E-How many of size 10001-42000 glns:	1
Tank F-How many of size 42001-250000 glns:	0
Tank G-How many of size 250001-1000000 glns:	1
Tank H-How many of size 10000001-4000000 glns:	1
Tank I-How many of size >4000000 glns:	0
Total site capacity 661-2,000 glns:	False
Total site capacity 2001-10,000 glns:	False
Total site capacity 10,001-42,000 glns:	False
Total site capacity 42,001-100,000 glns:	False
Total site capacity 100,001-250,000 glns:	False
Total site capacity 250,001-1,000,000 glns:	False
Total site capacity 1,000,001-5,000,000 glns:	False
Total site capacity 5,000,0001-10,000,000 glns:	False
Total site capacity >10,000,000 glns:	True
Actual storage amount in gallons:	13161666.00000
NAICS code:	12.00000
Is this a registered terminal facility?:	True
If not, does it need to be registered?:	False
Earthen containment:	True
Asphalt containment:	False
Liner:	False
Concrete floor and walls:	False
Concrete walls, earth floor:	False
Block walls, concrete floor:	False
Block walls, earthen floor:	False
Double wall tank:	False
Does containment need repair?:	False
GPS unit make/model:	Trimble XRS

MARATHON ASHLAND PETROLEUM LLC (Continued) **A100224389**

GPS mode uncorrected,Radio beacon,Satellite corrected: Sat - DGPS
Lat/Long: 32 53 17.80 -79 58 24.17
Date data was collected: 07/19/99
Comments: 7a - 19764/yr and API inspections, would like workshops/training and information hotline. Transfers via Hess North Dock by Hess personnel.

BV347 **HUGUENOT MOBILE** **FINDS** **1016156711**
South **5165 VIRGINIA AVENUE** **FUELS PROGRAM** **N/A**
1/8-1/4 **NORTH CHARLESTON, SC 29406**
0.180 mi.
950 ft. **Site 13 of 13 in cluster BV**

Actual:
21 ft.

Focus Map:
10

FINDS:
Registry ID: 110070243492
Facility URL: http://ofmpub.epa.gov/enviro/fii_query_detail.disp_program_facility?p_registry_id=110070243492

Environmental Interest/Information System:
GASOLINE AND DIESEL PRODUCERS

Click this hyperlink while viewing on your computer to access additional FINDS: detail in the EDR Site Report.

FUELS PROGRAM:
Name: HUGUENOT MOBILE
Address: 5165 VIRGINIA AVENUE
Address 2: Not reported
City,State,Zip: NORTH CHARLESTON, SC 29406
Program Type: Diesel
Company Seq. ID: 3439
Business Activity: Truck Loading Terminal/Locomotive Marker Facility, Mobile Facility
Company Name: Huguenot Energy, LLC
Company Address: 12 North Adgers Wharf
Charleston, SC 29401
Facility ID: 80111
Facility Type: Diesel/Biodiesel
Facility Activity: Mobile Facility
Subject to 80.1403: Not reported
Fuel Only For Off Road: Yes
Fuel Created: Not reported
D Code: Not reported
OTAQ Program ID: OTAQREG10030190

---

348 **WALGREENS DBA RITE AID 11612** **RCRA NonGen / NLR** **1015750340**
East **1934 ASHLEY RIVER RD** **FINDS** **SCR000776260**
1/8-1/4 **CHARLESTON, SC 29407** **ECHO**
0.181 mi. **SC MANIFEST**
955 ft.

Actual:
19 ft.

Focus Map:
20

RCRA NonGen / NLR:
Date form received by agency: 2018-06-26 00:00:00.0
Facility name: WALGREENS DBA RITE AID 11612
Facility address: 1934 ASHLEY RIVER RD
CHARLESTON, SC 29407
EPA ID: SCR000776260
Mailing address: WILMOT RDMS #3301

WALGREENS DBA RITE AID 11612 (Continued) **1015750340**

CAMP HILL, PA 17011
Contact: KIMBERLY DASCOIL
Contact address: WILMOT RD
DEERFIELD, IL 60015
Contact country: US
Contact telephone: 847-315-2812
Contact email: KIM.DASCOLI@WALGREENS.COM
EPA Region: 04
Classification: Non-Generator
Description: Handler: Non-Generators do not presently generate hazardous waste

Owner/Operator Summary:
Owner/operator name: RITE AID CORPORATION
Owner/operator address: 30 HUNTER LN ATTN EH&S
CAMP HILL, PA 17011
Owner/operator country: US
Owner/operator telephone: Not reported
Owner/operator email: Not reported
Owner/operator fax: Not reported
Owner/operator extension: Not reported
Legal status: Private
Owner/Operator Type: Operator
Owner/Op start date: 2009-12-31 00:00:00.
Owner/Op end date: Not reported

Owner/operator name: THE BEACH COMPANY
Owner/operator address: 211 KING ST
CHARLESTON, SC 29401
Owner/operator country: US
Owner/operator telephone: Not reported
Owner/operator email: Not reported
Owner/operator fax: Not reported
Owner/operator extension: Not reported
Legal status: Private
Owner/Operator Type: Owner
Owner/Op start date: 2009-12-31 00:00:00.
Owner/Op end date: Not reported

Owner/operator name: 1934 ASHLEY RIVER ROAD LLC
Owner/operator address: S BATTERY
CHARLESTON, SC 29401
Owner/operator country: US
Owner/operator telephone: 843-577-5074
Owner/operator email: Not reported
Owner/operator fax: Not reported
Owner/operator extension: Not reported
Legal status: Private
Owner/Operator Type: Owner
Owner/Op start date: 2018-01-23 00:00:00.
Owner/Op end date: Not reported

Owner/operator name: WALLGREENS CO
Owner/operator address: WILMOT RDMS #3301
CAMP HILL, PA 17011
Owner/operator country: US
Owner/operator telephone: 847-315-2812
Owner/operator email: Not reported

WALGREENS DBA RITE AID 11612 (Continued) **1015750340**

Owner/operator fax: Not reported
Owner/operator extension: Not reported
Legal status: Private
Owner/Operator Type: Operator
Owner/Op start date: 2018-01-23 00:00:00.
Owner/Op end date: Not reported

Handler Activities Summary:
U.S. importer of hazardous waste: No
Mixed waste (haz. and radioactive): No
Recycler of hazardous waste: No
Transporter of hazardous waste: No
Treater, storer or disposer of HW: No
Underground injection activity: No
On-site burner exemption: No
Furnace exemption: No
Used oil fuel burner: No
Used oil processor: No
User oil refiner: No
Used oil fuel marketer to burner: No
Used oil Specification marketer: No
Used oil transfer facility: No
Used oil transporter: No

Historical Generators:
Date form received by agency: 2016-01-01 00:00:00.0
Site name: RITE AID 11612
Classification: Conditionally Exempt Small Quantity Generator

Date form received by agency: 2015-09-24 00:00:00.0
Site name: RITE AID 11612
Classification: Conditionally Exempt Small Quantity Generator

Date form received by agency: 2015-07-31 00:00:00.0
Site name: RITE AID #11612
Classification: Large Quantity Generator

Date form received by agency: 2014-07-01 00:00:00.0
Site name: RITE AID #11612
Classification: Large Quantity Generator

Date form received by agency: 2012-09-19 00:00:00.0
Site name: RITE AID #11612
Classification: Conditionally Exempt Small Quantity Generator

Hazardous Waste Summary:

. Waste code: D001
. Waste name: IGNITABLE WASTE

. Waste code: D002
. Waste name: CORROSIVE WASTE

. Waste code: D007
. Waste name: CHROMIUM

WALGREENS DBA RITE AID 11612 (Continued) **1015750340**

. Waste code: D009
. Waste name: MERCURY

. Waste code: D010
. Waste name: SELENIUM

. Waste code: D024
. Waste name: M-CRESOL

. Waste code: D026
. Waste name: CRESOL

. Waste code: P001
. Waste name: 2H-1-BENZOPYRAN-2-ONE, 4-HYDROXY-3-(3-OXO-1-PHENYLBUTYL)-, & SALTS, WHEN PRESENT AT CONCENTRATIONS GREATER THAN 0.3% (OR) WARFARIN, & SALTS, WHEN PRESENT AT CONCENTRATIONS GREATER THAN 0.3%

. Waste code: P075
. Waste name: NICOTINE, & SALTS (OR) PYRIDINE, 3-(1-METHYL-2-PYRROLIDINYL)-,(S)-, & SALTS

Biennial Reports:

Last Biennial Reporting Year: 2017

Annual Waste Handled:
Waste code: D002
Waste name: A WASTE WHICH HAS A PH OF LESS THAN 2 OR GREATER THAN 12.5 IS CONSIDERED TO BE A CORROSIVE HAZARDOUS WASTE. SODIUM HYDROXIDE, A CAUSTIC SOLUTION WITH A HIGH PH, IS OFTEN USED BY INDUSTRIES TO CLEAN OR DEGREASE PARTS. HYDROCHLORIC ACID, A SOLUTION WITH A LOW PH, IS USED BY MANY INDUSTRIES TO CLEAN METAL PARTS PRIOR TO PAINTING. WHEN THESE CAUSTIC OR ACID SOLUTIONS BECOME CONTAMINATED AND MUST BE DISPOSED, THE WASTE WOULD BE A CORROSIVE HAZARDOUS WASTE.
Amount (Lbs): 11

Waste code: D009
Waste name: MERCURY
Amount (Lbs): 1

Violation Status: No violations found

FINDS:
Registry ID: 110046540560
Facility URL: http://ofmpub.epa.gov/enviro/fii_query_detail.disp_program_facility?p_registry_id=110046540560

Environmental Interest/Information System:
RCRAInfo is a national information system that supports the Resource Conservation and Recovery Act (RCRA) program through the tracking of events and activities related to facilities that generate, transport, and treat, store, or dispose of hazardous waste. RCRAInfo allows RCRA program staff to track the notification, permit, compliance, and corrective action activities required under RCRA.
HAZARDOUS WASTE BIENNIAL REPORTER

Click this hyperlink while viewing on your computer to access additional FINDS: detail in the EDR Site Report.

WALGREENS DBA RITE AID 11612 (Continued) **1015750340**

ECHO:

Envid:	1015750340
Registry ID:	110046540560
DFR URL:	http://echo.epa.gov/detailed-facility-report?fid=110046540560

MANIFEST:

EPAID:	SCR000776260
Name:	WALGREENS DBA RITE AID 11612
Address:	1934 ASHLEY RIVER ROAD
City,State,Zip:	CHARLESTON, SC 29407
District:	Charleston EQC Office
Quarter:	4
Year:	2015
Record Type:	G
No Waste Ind:	N
Index Number:	13
Waste Code 1:	D002
Waste Type 1:	Acid Subcategory based on 261.22(a)(1) with pH less than or equal to 2
Waste Code 2:	Not reported
Waste Type 2:	Not reported
Waste Code 3:	Not reported
Waste Type 3:	Not reported
Waste Code 4:	Not reported
Waste Type 4:	Not reported
Waste Code 5:	Not reported
Waste Type 5:	Not reported
Manifest Number:	Not reported
Waste Descrption:	CORROSIVE ACID LIQUIDS AND SOLIDS
SIC Code:	Not reported
NAICS Code:	Not reported
Source Code:	G11
Amount:	2
Handling Code:	Not reported
Handling Description:	Not reported
Shipped Date:	Not reported
TSD ID:	Not reported
TSD Name:	Not reported
Transporter ID:	Not reported
Transporter Name:	Not reported

EPAID:	SCR000776260
Name:	WALGREENS DBA RITE AID 11612
Address:	1934 ASHLEY RIVER ROAD
City,State,Zip:	CHARLESTON, SC 29407
District:	Charleston EQC Office
Quarter:	4
Year:	2015
Record Type:	G
No Waste Ind:	N
Index Number:	14
Waste Code 1:	D009
Waste Type 1:	Mercury
Waste Code 2:	Not reported
Waste Type 2:	Not reported
Waste Code 3:	Not reported
Waste Type 3:	Not reported

WALGREENS DBA RITE AID 11612 (Continued) **1015750340**

Waste Code 4:	Not reported
Waste Type 4:	Not reported
Waste Code 5:	Not reported
Waste Type 5:	Not reported
Manifest Number:	Not reported
Waste Descrption:	BROKEN FLUORESCENT BULBS
SIC Code:	Not reported
NAICS Code:	Not reported
Source Code:	G19
Amount:	1
Handling Code:	Not reported
Handling Description:	Not reported
Shipped Date:	Not reported
TSD ID:	Not reported
TSD Name:	Not reported
Transporter ID:	Not reported
Transporter Name:	Not reported

EPAID:	SCR000776260
Name:	WALGREENS DBA RITE AID 11612
Address:	1934 ASHLEY RIVER ROAD
City,State,Zip:	CHARLESTON, SC 29407
District:	Charleston EQC Office
Quarter:	4
Year:	2015
Record Type:	G
No Waste Ind:	N
Index Number:	15
Waste Code 1:	D002
Waste Type 1:	Acid Subcategory based on 261.22(a)(1) with pH less than or equal to 2
Waste Code 2:	Not reported
Waste Type 2:	Not reported
Waste Code 3:	Not reported
Waste Type 3:	Not reported
Waste Code 4:	Not reported
Waste Type 4:	Not reported
Waste Code 5:	Not reported
Waste Type 5:	Not reported
Manifest Number:	Not reported
Waste Descrption:	CORROSIVE ACID PHOTO CHEMICALS
SIC Code:	Not reported
NAICS Code:	Not reported
Source Code:	G11
Amount:	9
Handling Code:	Not reported
Handling Description:	Not reported
Shipped Date:	Not reported
TSD ID:	Not reported
TSD Name:	Not reported
Transporter ID:	Not reported
Transporter Name:	Not reported

EPAID:	SCR000776260
Name:	RITE AID 11612
Address:	1934 ASHLEY RIVER ROAD
City,State,Zip:	CHARLESTON, SC 29407
District:	Charleston EQC Office

WALGREENS DBA RITE AID 11612 (Continued) **1015750340**

Quarter:	4
Year:	2015
Record Type:	T
No Waste Ind:	N
Index Number:	Not reported
Waste Code 1:	Not reported
Waste Type 1:	Not reported
Waste Code 2:	Not reported
Waste Type 2:	Not reported
Waste Code 3:	Not reported
Waste Type 3:	Not reported
Waste Code 4:	Not reported
Waste Type 4:	Not reported
Waste Code 5:	Not reported
Waste Type 5:	Not reported
Manifest Number:	Not reported
Waste Descrption:	Not reported
SIC Code:	Not reported
NAICS Code:	Not reported
Source Code:	Not reported
Amount:	Not reported
Handling Code:	Not reported
Handling Description:	Not reported
Shipped Date:	Not reported
TSD ID:	Not reported
TSD Name:	Not reported
Transporter ID:	MIK435642742
Transporter Name:	EQ INDUSTRIAL SERVICES INC

EPAID:	SCR000776260
Name:	WALGREENS DBA RITE AID 11612
Address:	1934 ASHLEY RIVER ROAD
City,State,Zip:	CHARLESTON, SC 29407
District:	Charleston EQC Office
Quarter:	4
Year:	2015
Record Type:	O
No Waste Ind:	N
Index Number:	13
Waste Code 1:	D002
Waste Type 1:	Acid Subcategory based on 261.22(a)(1) with pH less than or equal to 2
Waste Code 2:	Not reported
Waste Type 2:	Not reported
Waste Code 3:	Not reported
Waste Type 3:	Not reported
Waste Code 4:	Not reported
Waste Type 4:	Not reported
Waste Code 5:	Not reported
Waste Type 5:	Not reported
Manifest Number:	013638330JJK
Waste Descrption:	CORROSIVE ACID LIQUIDS AND SOLIDS
SIC Code:	Not reported
NAICS Code:	Not reported
Source Code:	G11
Amount:	2
Handling Code:	Not reported
Handling Description:	Not reported

WALGREENS DBA RITE AID 11612 (Continued) **1015750340**

Shipped Date:	10/21/2015
TSD ID:	MID980991566
TSD Name:	CITY ENVIRONMENTAL INC
Transporter ID:	Not reported
Transporter Name:	Not reported
EPAID:	SCR000776260
Name:	WALGREENS DBA RITE AID 11612
Address:	1934 ASHLEY RIVER ROAD
City,State,Zip:	CHARLESTON, SC 29407
District:	Charleston EQC Office
Quarter:	4
Year:	2015
Record Type:	O
No Waste Ind:	N
Index Number:	14
Waste Code 1:	D009
Waste Type 1:	Mercury
Waste Code 2:	Not reported
Waste Type 2:	Not reported
Waste Code 3:	Not reported
Waste Type 3:	Not reported
Waste Code 4:	Not reported
Waste Type 4:	Not reported
Waste Code 5:	Not reported
Waste Type 5:	Not reported
Manifest Number:	013638330JJK
Waste Descrption:	BROKEN FLUORESCENT BULBS
SIC Code:	Not reported
NAICS Code:	Not reported
Source Code:	G19
Amount:	1
Handling Code:	Not reported
Handling Description:	Not reported
Shipped Date:	10/21/2015
TSD ID:	MID980991566
TSD Name:	CITY ENVIRONMENTAL INC
Transporter ID:	Not reported
Transporter Name:	Not reported
EPAID:	SCR000776260
Name:	WALGREENS DBA RITE AID 11612
Address:	1934 ASHLEY RIVER ROAD
City,State,Zip:	CHARLESTON, SC 29407
District:	Charleston EQC Office
Quarter:	4
Year:	2015
Record Type:	O
No Waste Ind:	N
Index Number:	15
Waste Code 1:	D002
Waste Type 1:	Acid Subcategory based on 261.22(a)(1) with pH less than or equal to 2
Waste Code 2:	Not reported
Waste Type 2:	Not reported
Waste Code 3:	Not reported
Waste Type 3:	Not reported
Waste Code 4:	Not reported

WALGREENS DBA RITE AID 11612 (Continued) **1015750340**

Waste Type 4:	Not reported
Waste Code 5:	Not reported
Waste Type 5:	Not reported
Manifest Number:	013638330JJK
Waste Descrption:	CORROSIVE ACID PHOTO CHEMICALS
SIC Code:	Not reported
NAICS Code:	Not reported
Source Code:	G11
Amount:	9
Handling Code:	Not reported
Handling Description:	Not reported
Shipped Date:	10/21/2015
TSD ID:	MID980991566
TSD Name:	CITY ENVIRONMENTAL INC
Transporter ID:	Not reported
Transporter Name:	Not reported

---

349 **BULLDOG HIWAY EXPRESS** **SC LUST** **U004140911**
ENE **3390 BUFFALO ST** **SC UST** **N/A**
1/8-1/4 **NORTH CHARLESTON, SC** **SC Financial Assurance**
0.183 mi.
966 ft.

Actual:
37 ft.

Focus Map:
12

LUST:

Name:	BULLDOG HIWAY EXPRESS
Address:	3390 BUFFALO ST
City,State,Zip:	NORTH CHARLESTO, SC 29418-5927
Release Number:	1
Facility ID:	01509
Release Status Number:	Not reported
Substance:	PETROL
Tank Owner Company Name:	BULLDOG HIWAY EXPRESS
Tank Owner Last Name:	Not reported
Tank Owner First name:	Not reported
NFA Date:	Not reported
Tank Owner City:	Not reported
Confirmed Date:	Not reported
Release Date:	12/19/2016
EID:	Not reported
Local Facility District:	Not reported
SCRBCA Class Number:	Not reported
Release Fin Type Code:	Not reported
Qualified:	Not reported
Release Source:	Not reported
Local Fac Last Name:	Not reported
Local Fac First Name:	Not reported
User Name:	BROWELJD
Cleanup Initiated Date:	01/24/2017
Prefix:	Not reported
Total Score:	1

UST:

Name:	BULLDOG HIWAY EXPRESS
Address:	3390 BUFFALO ST
City:	NORTH CHARLESTON
Facility ID:	01509
Permit:	R 01509

BULLDOG HIWAY EXPRESS (Continued) **U004140911**

Owner: BULLDOG HIWAY EXPRESS
Owner Address: 3390 BUFFALO ST
Owner City, st, zip: NORTH CHARLESTON SC 29418-5927
Owner Phone: 843-744-1651

Tank ID: 1
Status: **Abandoned**
Capacity: 12500
Product: Diesel fuel
Calcage: 10

SC Financial Assurance 3:
Name: BULLDOG HIWAY EXPRESS
Address: 3390 BUFFALO ST
City,State,Zip: NORTH CHARLESTON, SC 29418-5927
Owner Name: BULLDOG HIWAY EXPRESS
Owner Address: 3390 BUFFALO ST
Owner City: NORTH CHARLESTON
Owner State: SC
Owner Zip: 29418-5927
Mechanism: Guarantee
Date Expired: 5/1/2017
Bill: 0

---

350 SW 1/8-1/4 0.184 mi. 970 ft. **TRI-COUNTY CONCRETE CORPORATION** **SC UST** **U004017542**
2463 AIRPORT RD **N/A**
NORTH CHARLESTON, SC

Actual: 58 ft.
Focus Map: 4

UST:
Name: TRI-COUNTY CONCRETE CORPORATION
Address: 2463 AIRPORT RD
City: NORTH CHARLESTON
Facility ID: 01401
Permit: N 01401
Owner: TRI-COUNTY CONCRETE CORP
Owner Address: PO BOX 9097
Owner City, st, zip: HANAHAN SC 29410
Owner Phone: Not reported

Tank ID: 1
Status: **Abandoned**
Capacity: 4000
Product: Gasoline
Calcage: Not reported

Name: TRI-COUNTY CONCRETE CORPORATION
Address: 2463 AIRPORT RD
City: NORTH CHARLESTON

Tank ID: 2
Status: **Abandoned**
Capacity: 4000
Product: Gasoline
Calcage: Not reported

TRI-COUNTY CONCRETE CORPORATION (Continued) **U004017542**

Name: TRI-COUNTY CONCRETE CORPORATION
Address: 2463 AIRPORT RD
City: NORTH CHARLESTON

Tank ID: 3
Status: Abandoned
Capacity: 250
Product: Waste oil, burnt oil, used oil
Calcage: Not reported

BZ351 **SAK CONSTRUCTION LLC** **RCRA NonGen / NLR** **1016455947**
NNE **5251 VIRGINIA AVENUE** **FINDS** **SCR000777821**
1/8-1/4 **CHARLESTON, SC 29405** **ECHO**
0.184 mi.
971 ft. **Site 1 of 2 in cluster BZ**

Actual:
2 ft.

Focus Map:
6

RCRA NonGen / NLR:
Date form received by agency: 2015-03-18 00:00:00.0
Facility name: SAK CONSTRUCTION LLC
Facility address: 5251 VIRGINIA AVENUE
CHARLESTON, SC 29405
EPA ID: SCR000777821
Mailing address: HOFF ROAD
OFALLON, MT 63366
Contact: JEFF OBERHOFER
Contact address: VIRGINIA AVENUE
CHARLESTON, SC 29405
Contact country: US
Contact telephone: 602-614-3019
Contact email: JOBERHOFER@SAKCON.COM
EPA Region: 04
Land type: Municipal
Classification: Non-Generator
Description: Handler: Non-Generators do not presently generate hazardous waste

Owner/Operator Summary:
Owner/operator name: SAK CONSTRUCTION LLC
Owner/operator address: HOFF RD
OFALLON, MT 63366
Owner/operator country: US
Owner/operator telephone: 636-385-1000
Owner/operator email: Not reported
Owner/operator fax: Not reported
Owner/operator extension: Not reported
Legal status: Municipal
Owner/Operator Type: Operator
Owner/Op start date: 2013-03-20 00:00:00.
Owner/Op end date: Not reported

Owner/operator name: CITY OF NORTH CHARLESTON
Owner/operator address: 2500 CITY HALL LN
NORTH CHARLESTON, SC 29406
Owner/operator country: US
Owner/operator telephone: 843-554-5700
Owner/operator email: Not reported
Owner/operator fax: Not reported
Owner/operator extension: Not reported

SAK CONSTRUCTION LLC (Continued) **1016455947**

Legal status: Municipal
Owner/Operator Type: Owner
Owner/Op start date: 1972-06-12 00:00:00.
Owner/Op end date: Not reported

Handler Activities Summary:
U.S. importer of hazardous waste: No
Mixed waste (haz. and radioactive): No
Recycler of hazardous waste: No
Transporter of hazardous waste: No
Treater, storer or disposer of HW: No
Underground injection activity: No
On-site burner exemption: No
Furnace exemption: No
Used oil fuel burner: No
Used oil processor: No
User oil refiner: No
Used oil fuel marketer to burner: No
Used oil Specification marketer: No
Used oil transfer facility: No
Used oil transporter: No

Historical Generators:
Date form received by agency: 2014-02-24 00:00:00.0
Site name: SAK CONSTRUCTION LLC
Classification: Large Quantity Generator

Hazardous Waste Summary:

. Waste code: D001
. Waste name: IGNITABLE WASTE

. Waste code: F003
. Waste name: THE FOLLOWING SPENT NONHALOGENATED SOLVENTS: XYLENE, ACETONE, ETHYL ACETATE, ETHYL BENZENE, ETHYL ETHER, METHYL ISOBUTYL KETONE, N-BUTYL ALCOHOL, CYCLOHEXANONE, AND METHANOL; ALL SPENT SOLVENT MIXTURES/BLENDS CONTAINING, BEFORE USE, ONLY THE ABOVE SPENT NONHALOGENATED SOLVENTS; AND ALL SPENT SOLVENT MIXTURES/BLENDS CONTAINING, BEFORE USE, ONE OR MORE OF THE ABOVE NONHALOGENATED SOLVENTS, AND A TOTAL OF TEN PERCENT OR MORE (BY VOLUME) OF ONE OR MORE OF THOSE SOLVENTS LISTED IN F001, F002, F004, AND F005; AND STILL BOTTOMS FROM THE RECOVERY OF THESE SPENT SOLVENTS AND SPENT SOLVENT MIXTURES.

Violation Status: No violations found

FINDS:
Registry ID: 110059672475
Facility URL: http://ofmpub.epa.gov/enviro/fii_query_detail.disp_program_facility?p_registry_id=110059672475

Environmental Interest/Information System:
RCRAInfo is a national information system that supports the Resource Conservation and Recovery Act (RCRA) program through the tracking of events and activities related to facilities that generate, transport, and treat, store, or dispose of hazardous waste. RCRAInfo allows RCRA program staff to track the notification, permit, compliance, and

SAK CONSTRUCTION LLC (Continued) **1016455947**

corrective action activities required under RCRA.

Click this hyperlink while viewing on your computer to access additional FINDS: detail in the EDR Site Report.

ECHO:
Envid: 1016455947
Registry ID: 110059672475
DFR URL: http://echo.epa.gov/detailed-facility-report?fid=110059672475

---

352 SE 1/8-1/4 0.185 mi. 977 ft. **COCA COLA BOTTLING CO CON CHAS** **RCRA-VSQG 1000835508**
4387 AMSTERDAM ST **FINDS SCD987595840**
NORTH CHARLESTON, SC 29418 **ECHO**

Actual: 38 ft.
Focus Map: 12

RCRA-VSQG:
Date form received by agency: 2002-03-27 00:00:00.0
Facility name: COCA COLA BOTTLING CO CON CHAS
Facility address: 4387 AMSTERDAM ST
NORTH CHARLESTON, SC 29418
EPA ID: SCD987595840
Mailing address: BESTFRIEND RD
N CHARLESTON, SC 29418
Contact: STEVEN JOYCE
Contact address: 4387 AMSTERDAM ST
NORTH CHARLESTON, SC 29418
Contact country: US
Contact telephone: 803-740-5590
Contact email: Not reported
EPA Region: 04
Classification: Conditionally Exempt Small Quantity Generator
Description: Handler: generates 100 kg or less of hazardous waste per calendar month, and accumulates 1000 kg or less of hazardous waste at any time; or generates 1 kg or less of acutely hazardous waste per calendar month, and accumulates at any time: 1 kg or less of acutely hazardous waste; or 100 kg or less of any residue or contaminated soil, waste or other debris resulting from the cleanup of a spill, into or on any land or water, of acutely hazardous waste; or generates 100 kg or less of any residue or contaminated soil, waste or other debris resulting from the cleanup of a spill, into or on any land or water, of acutely hazardous waste during any calendar month, and accumulates at any time: 1 kg or less of acutely hazardous waste; or 100 kg or less of any residue or contaminated soil, waste or other debris resulting from the cleanup of a spill, into or on any land or water, of acutely hazardous waste

Owner/Operator Summary:
Owner/operator name: COCA COLA BOTTLING CO CONSOLIDATED
Owner/operator address: 1900 REDFORD RD
CHARLOTTE, NC 28211
Owner/operator country: Not reported
Owner/operator telephone: 704-551-4470
Owner/operator email: Not reported
Owner/operator fax: Not reported
Owner/operator extension: Not reported
Legal status: Private
Owner/Operator Type: Owner

COCA COLA BOTTLING CO CON CHAS (Continued) **1000835508**

Owner/Op start date: Not reported
Owner/Op end date: Not reported

Handler Activities Summary:
U.S. importer of hazardous waste: No
Mixed waste (haz. and radioactive): No
Recycler of hazardous waste: No
Transporter of hazardous waste: No
Treater, storer or disposer of HW: No
Underground injection activity: No
On-site burner exemption: No
Furnace exemption: No
Used oil fuel burner: No
Used oil processor: No
User oil refiner: No
Used oil fuel marketer to burner: No
Used oil Specification marketer: No
Used oil transfer facility: No
Used oil transporter: No

Historical Generators:
Date form received by agency: 1992-12-22 00:00:00.0
Site name: COCA COLA BOTTLING CO CON CHAS
Classification: Not a generator, verified

Hazardous Waste Summary:

. Waste code: D001
. Waste name: IGNITABLE WASTE

. Waste code: D008
. Waste name: LEAD

. Waste code: D018
. Waste name: BENZENE

. Waste code: D039
. Waste name: TETRACHLOROETHYLENE

Violation Status: No violations found

FINDS:
Registry ID: 110002197836
Facility URL: http://ofmpub.epa.gov/enviro/fii_query_detail.disp_program_facility?p_registry_id=110002197836

Environmental Interest/Information System:
RCRAInfo is a national information system that supports the Resource Conservation and Recovery Act (RCRA) program through the tracking of events and activities related to facilities that generate, transport, and treat, store, or dispose of hazardous waste. RCRAInfo allows RCRA program staff to track the notification, permit, compliance, and corrective action activities required under RCRA.

Click this hyperlink while viewing on your computer to access additional FINDS: detail in the EDR Site Report.

COCA COLA BOTTLING CO CON CHAS (Continued) **1000835508**

ECHO:
Envid: 1000835508
Registry ID: 110002197836
DFR URL: http://echo.epa.gov/detailed-facility-report?fid=110002197836

BZ353 **INGEVITY CORPORATION TECHNICAL AND INNOVATION CENT** **RCRA-SQG** **1001225638**
NNE **5255 VIRGINIA AVE** **TSCA** **SCR000006536**
1/8-1/4 **N CHARLESTON, SC 29406**
0.188 mi.
990 ft. **Site 2 of 2 in cluster BZ**

Actual:
2 ft.

Focus Map:
6

RCRA-SQG:
Date form received by agency: 2019-01-29 00:00:00.0
Facility name: INGEVITY CORPORATION TECHNICAL AND INNOVATION CENTER
Facility address: 5255 VIRGINIA AVE
N CHARLESTON, SC 29406
EPA ID: SCR000006536
Mailing address: VIRGINIA AVE
N CHARLESTON, SC 29406
Contact: GLENN MERRILL
Contact address: VIRGINIA AVE
N CHARLESTON, SC 29406
Contact country: US
Contact telephone: 843-746-8368
Contact email: Not reported
EPA Region: 04
Land type: Private
Classification: Small Small Quantity Generator
Description: Handler: generates more than 100 and less than 1000 kg of hazardous waste during any calendar month and accumulates less than 6000 kg of hazardous waste at any time; or generates 100 kg or less of hazardous waste during any calendar month, and accumulates more than 1000 kg of hazardous waste at any time

Owner/Operator Summary:
Owner/operator name: INGEVITY CORPORATON
Owner/operator address: VIRGINIA AVE
N CHARLESTON, SC 29406
Owner/operator country: US
Owner/operator telephone: 843-740-2300
Owner/operator email: Not reported
Owner/operator fax: Not reported
Owner/operator extension: Not reported
Legal status: Private
Owner/Operator Type: Operator
Owner/Op start date: 2015-09-01 00:00:00.
Owner/Op end date: Not reported

Owner/operator name: MEADWESTVACO CORP
Owner/operator address: S 5TH ST
RICHMOND, VA 23219
Owner/operator country: US
Owner/operator telephone: 804-444-7054
Owner/operator email: Not reported
Owner/operator fax: Not reported
Owner/operator extension: Not reported
Legal status: Private

INGEVITY CORPORATION TECHNICAL AND INNOVATION CENTER (Continued) **1001225638**

Owner/Operator Type: Owner
Owner/Op start date: 2002-01-30 00:00:00.
Owner/Op end date: Not reported

Owner/operator name: WESTROCK MWV LLC
Owner/operator address: SOUTH 5TH ST
RICHAMOND, VA 23219
Owner/operator country: US
Owner/operator telephone: 804-444-1000
Owner/operator email: Not reported
Owner/operator fax: Not reported
Owner/operator extension: Not reported
Legal status: Private
Owner/Operator Type: Owner
Owner/Op start date: 2015-09-01 00:00:00.
Owner/Op end date: Not reported

Owner/operator name: MEADWESTVACO CORP
Owner/operator address: VIRGINIA AVE
N CHARLESTON, SC 29406
Owner/operator country: US
Owner/operator telephone: 843-740-2300
Owner/operator email: Not reported
Owner/operator fax: Not reported
Owner/operator extension: Not reported
Legal status: Private
Owner/Operator Type: Operator
Owner/Op start date: 2002-01-30 00:00:00.
Owner/Op end date: Not reported

Owner/operator name: INGEVITY CORPORATON
Owner/operator address: VIRGINIA AVE
N CHARLESTON, SC 29406
Owner/operator country: US
Owner/operator telephone: 843-740-2300
Owner/operator email: Not reported
Owner/operator fax: Not reported
Owner/operator extension: Not reported
Legal status: Private
Owner/Operator Type: Owner
Owner/Op start date: 2016-02-01 00:00:00.
Owner/Op end date: Not reported

Handler Activities Summary:
U.S. importer of hazardous waste: No
Mixed waste (haz. and radioactive): No
Recycler of hazardous waste: No
Transporter of hazardous waste: No
Treater, storer or disposer of HW: No
Underground injection activity: No
On-site burner exemption: No
Furnace exemption: No
Used oil fuel burner: No
Used oil processor: No
User oil refiner: No
Used oil fuel marketer to burner: No
Used oil Specification marketer: No

INGEVITY CORPORATION TECHNICAL AND INNOVATION CENTER (Continued) **1001225638**

Used oil transfer facility: No
Used oil transporter: No

Historical Generators:
Date form received by agency:2018-01-17 00:00:00.0
Site name: INGEVITY CORPORATION TECHNICAL AND INNOVATION CENTER
Classification: Small Quantity Generator

Date form received by agency:2017-01-18 00:00:00.0
Site name: INGEVITY CORPORATION TECHNICAL AND INNOVATION CENTER
Classification: Small Quantity Generator

Date form received by agency:2016-01-28 00:00:00.0
Site name: INGEVITY CORPORATION TECHNICAL AND INNOVATION CENTER
Classification: Small Quantity Generator

Date form received by agency:2015-09-29 00:00:00.0
Site name: INGEVITY CORPORATION TECHNICAL AND INNOVATION CENTER
Classification: Small Quantity Generator

Date form received by agency:2015-01-27 00:00:00.0
Site name: MEADWESTVACO SC LLC SCD DIV TECH CTR
Classification: Small Quantity Generator

Date form received by agency:2014-01-23 00:00:00.0
Site name: MEADWESTVACO SC LLC SCD DIV TECH CTR
Classification: Small Quantity Generator

Date form received by agency:2013-01-30 00:00:00.0
Site name: MEADWESTVACO SC LLC SCD DIV TECH CTR
Classification: Small Quantity Generator

Date form received by agency:2012-01-24 00:00:00.0
Site name: MEADWESTVACO SC LLC SCD DIV TECH CTR
Classification: Small Quantity Generator

Date form received by agency:2011-01-24 00:00:00.0
Site name: MEADWESTVACO SC LLC SCD DIV TECH CTR
Classification: Small Quantity Generator

Date form received by agency:2010-01-29 00:00:00.0
Site name: MEADWESTVACO SC LLC SCD DIV TECH CTR
Classification: Small Quantity Generator

Date form received by agency:2009-01-29 00:00:00.0
Site name: MEADWESTVACO CHARLESTON TECH CTR
Classification: Small Quantity Generator

Date form received by agency:2009-01-21 00:00:00.0
Site name: MEADWESTVACO CHARLESTON TECH CTR
Classification: Small Quantity Generator

Date form received by agency:2007-02-01 00:00:00.0
Site name: MEADWESTVACO CHARLESTON TECH CTR
Classification: Small Quantity Generator

Date form received by agency:2004-01-22 00:00:00.0

INGEVITY CORPORATION TECHNICAL AND INNOVATION CENTER (Continued) **1001225638**

Site name: MEADWESTVACO CHARLESTON TECH CTR
Classification: Small Quantity Generator

Date form received by agency: 2002-06-12 00:00:00.0
Site name: MEADWESTVACO CHARLESTON TECH CTR
Classification: Small Quantity Generator

Date form received by agency: 2000-01-26 00:00:00.0
Site name: MEADWESTVACO CHARLESTON TECH CTR
Classification: Small Quantity Generator

Hazardous Waste Summary:

. Waste code: D001
. Waste name: IGNITABLE WASTE

. Waste code: D002
. Waste name: CORROSIVE WASTE

. Waste code: D003
. Waste name: REACTIVE WASTE

. Waste code: D004
. Waste name: ARSENIC

. Waste code: D005
. Waste name: BARIUM

. Waste code: D006
. Waste name: CADMIUM

. Waste code: D007
. Waste name: CHROMIUM

. Waste code: D008
. Waste name: LEAD

. Waste code: D009
. Waste name: MERCURY

. Waste code: D010
. Waste name: SELENIUM

. Waste code: D011
. Waste name: SILVER

. Waste code: D018
. Waste name: BENZENE

. Waste code: D019
. Waste name: CARBON TETRACHLORIDE

. Waste code: D022
. Waste name: CHLOROFORM

. Waste code: D035
. Waste name: METHYL ETHYL KETONE

INGEVITY CORPORATION TECHNICAL AND INNOVATION CENTER (Continued) **1001225638**

. Waste code: D038
. Waste name: PYRIDINE

. Waste code: D040
. Waste name: TRICHLORETHYLENE

. Waste code: F001
. Waste name: THE FOLLOWING SPENT HALOGENATED SOLVENTS USED IN DEGREASING: TETRACHLOROETHYLENE, TRICHLORETHYLENE, METHYLENE CHLORIDE, 1,1,1-TRICHLOROETHANE, CARBON TETRACHLORIDE AND CHLORINATED FLUOROCARBONS; ALL SPENT SOLVENT MIXTURES/BLENDS USED IN DEGREASING CONTAINING, BEFORE USE, A TOTAL OF TEN PERCENT OR MORE (BY VOLUME) OF ONE OR MORE OF THE ABOVE HALOGENATED SOLVENTS OR THOSE SOLVENTS LISTED IN F002, F004, AND F005; AND STILL BOTTOMS FROM THE RECOVERY OF THESE SPENT SOLVENTS AND SPENT SOLVENT MIXTURES.

. Waste code: F002
. Waste name: THE FOLLOWING SPENT HALOGENATED SOLVENTS: TETRACHLOROETHYLENE, METHYLENE CHLORIDE, TRICHLOROETHYLENE, 1,1,1-TRICHLOROETHANE, CHLOROBENZENE, 1,1,2-TRICHLORO-1,2,2-TRIFLUOROETHANE, ORTHO-DICHLOROBENZENE, TRICHLOROFLUOROMETHANE, AND 1,1,2, TRICHLOROETHANE; ALL SPENT SOLVENT MIXTURES/BLENDS CONTAINING, BEFORE USE, A TOTAL OF TEN PERCENT OR MORE (BY VOLUME) OF ONE OR MORE OF THE ABOVE HALOGENATED SOLVENTS OR THOSE SOLVENTS LISTED IN F001, F004, AND F005; AND STILL BOTTOMS FROM THE RECOVERY OF THESE SPENT SOLVENTS AND SPENT SOLVENT MIXTURES.

. Waste code: F003
. Waste name: THE FOLLOWING SPENT NONHALOGENATED SOLVENTS: XYLENE, ACETONE, ETHYL ACETATE, ETHYL BENZENE, ETHYL ETHER, METHYL ISOBUTYL KETONE, N-BUTYL ALCOHOL, CYCLOHEXANONE, AND METHANOL; ALL SPENT SOLVENT MIXTURES/BLENDS CONTAINING, BEFORE USE, ONLY THE ABOVE SPENT NONHALOGENATED SOLVENTS; AND ALL SPENT SOLVENT MIXTURES/BLENDS CONTAINING, BEFORE USE, ONE OR MORE OF THE ABOVE NONHALOGENATED SOLVENTS, AND A TOTAL OF TEN PERCENT OR MORE (BY VOLUME) OF ONE OR MORE OF THOSE SOLVENTS LISTED IN F001, F002, F004, AND F005; AND STILL BOTTOMS FROM THE RECOVERY OF THESE SPENT SOLVENTS AND SPENT SOLVENT MIXTURES.

. Waste code: F005
. Waste name: THE FOLLOWING SPENT NONHALOGENATED SOLVENTS: TOLUENE, METHYL ETHYL KETONE, CARBON DISULFIDE, ISOBUTANOL, PYRIDINE, BENZENE, 2-ETHOXYETHANOL, AND 2-NITROPROPANE; ALL SPENT SOLVENT MIXTURES/BLENDS CONTAINING, BEFORE USE, A TOTAL OF TEN PERCENT OR MORE (BY VOLUME) OF ONE OR MORE OF THE ABOVE NONHALOGENATED SOLVENTS OR THOSE SOLVENTS LISTED IN F001, F002, OR F004; AND STILL BOTTOMS FROM THE RECOVERY OF THESE SPENT SOLVENTS AND SPENT SOLVENT MIXTURES.

. Waste code: P030
. Waste name: CYANIDES (SOLUBLE CYANIDE SALTS), NOT OTHERWISE SPECIFIED

. Waste code: P078
. Waste name: NITROGEN DIOXIDE (OR) NITROGEN OXIDE NO2

. Waste code: P098
. Waste name: POTASSIUM CYANIDE (OR) POTASSIUM CYANIDE K(CN)

INGEVITY CORPORATION TECHNICAL AND INNOVATION CENTER (Continued) **1001225638**

. Waste code: P105
. Waste name: SODIUM AZIDE

. Waste code: P119
. Waste name: AMMONIUM VANADATE (OR) VANADIC ACID, AMMONIUM SALT

. Waste code: U001
. Waste name: ACETALDEHYDE (I) (OR) ETHANAL (I)

. Waste code: U003
. Waste name: ACETONITRILE (I,T)

. Waste code: U007
. Waste name: 2-PROPENAMIDE (OR) ACRYLAMIDE

. Waste code: U011
. Waste name: 1H-1,2,4-TRIAZOL-3-AMINE (OR) AMITROLE

. Waste code: U012
. Waste name: ANILINE (I,T) (OR) BENZENAMINE (I,T)

. Waste code: U019
. Waste name: BENZENE (I,T)

. Waste code: U056
. Waste name: BENZENE, HEXAHYDRO- (I) (OR) CYCLOHEXANE (I)

. Waste code: U080
. Waste name: METHANE, DICHLORO- (OR) METHYLENE CHLORIDE

. Waste code: U112
. Waste name: ACETIC ACID, ETHYL ESTER (I) (OR) ETHYL ACETATE (I)

. Waste code: U113
. Waste name: 2-PROPENOIC ACID, ETHYL ESTER (I) (OR) ETHYL ACRYLATE (I)

. Waste code: U125
. Waste name: 2-FURANCARBOXALDEHYDE (I) (OR) FURFURAL (I)

. Waste code: U135
. Waste name: HYDROGEN SULFIDE (OR) HYDROGEN SULFIDE H2S

. Waste code: U151
. Waste name: MERCURY

. Waste code: U158
. Waste name: 4,4'-METHYLENEBIS(2-CHLOROANILINE) (OR) BENZENAMINE, 4,4'-METHYLENEBIS[2-CHLORO-

. Waste code: U159
. Waste name: 2-BUTANONE (I,T) (OR) METHYL ETHYL KETONE (MEK) (I,T)

. Waste code: U188
. Waste name: PHENOL

. Waste code: U190
. Waste name: 1,3-ISOBENZOFURANDIONE (OR) PHTHALIC ANHYDRIDE

INGEVITY CORPORATION TECHNICAL AND INNOVATION CENTER (Continued) **1001225638**

. Waste code: U196
. Waste name: PYRIDINE

. Waste code: U201
. Waste name: 1,3-BENZENEDIOL (OR) RESORCINOL

. Waste code: U211
. Waste name: CARBON TETRACHLORIDE (OR) METHANE, TETRACHLORO-

. Waste code: U213
. Waste name: FURAN, TETRAHYDRO-(I) (OR) TETRAHYDROFURAN (I)

. Waste code: U223
. Waste name: BENZENE, 1,3-DIISOCYANATOMETHYL- (R,T) (OR) TOLUENE DIISOCYANATE (R,T)

. Waste code: U226
. Waste name: ETHANE, 1,1,1-TRICHLORO- (OR) METHYL CHLOROFORM

. Waste code: U239
. Waste name: BENZENE, DIMETHYL- (I,T) (OR) XYLENE (I)

Facility Has Received Notices of Violations:
Regulation violated: Not reported
Area of violation: TSD IS-Container Use and Management
Date violation determined: 2016-03-30 00:00:00.0
Date achieved compliance: 2016-04-28 00:00:00.0
Violation lead agency: State
Enforcement action: COMPLIANCE EVALUATION INSPECTION ON-SITE
Enforcement action date: 2016-04-28 00:00:00.0
Enf. disposition status: Not reported
Enf. disp. status date: Not reported
Enforcement lead agency: State
Proposed penalty amount: Not reported
Final penalty amount: Not reported
Paid penalty amount: Not reported

Click this hyperlink while viewing on your computer to access additional TSCA detail in the EDR Site Report.

BY354 **GULF SERVICE STATION** **SC UST** **U004017051**
East **REMOUNT & YEAMANS HALL RDS** **N/A**
1/8-1/4 **N CHARLESTON, SC**
0.191 mi.
1006 ft. **Site 3 of 3 in cluster BY**

Actual:
61 ft.

Focus Map:
4

UST:
Name: GULF SERVICE STATION
Address: REMOUNT & YEAMANS HALL RDS
City: N CHARLESTON
Facility ID: 01086
Permit: N 01086
Owner: BP OIL INC
Owner Address: Not reported
Owner City, st, zip: ALPHARETTA GA 30004-4811
Owner Phone: 770-576-3082

Tank ID: 1
Status: **Abandoned**

GULF SERVICE STATION (Continued) **U004017051**

Capacity: 4000
Product: Gasoline
Calcage: Not reported

---

355 ENE 1/8-1/4 0.193 mi. 1019 ft. **K T BOSTIC PROP**
6500 RIVERS AVE
NORTH CHARLESTON, SC

SC LUST **U003522876**
SC UST **N/A**
SC RCR
SC GWCI

Actual: 42 ft.

Focus Map: 2

LUST:
Name: K T BOSTIC PROP
Address: 6500 RIVERS AVE
City,State,Zip: NORTH CHARLESTO, SC 29406-4846
Release Number: 1
Facility ID: 14342
Release Status Number: 3
Substance: PETRO
Tank Owner Company Name: BOSTICK, KAY
Tank Owner Last Name: BOSTICK
Tank Owner First name: KAY
NFA Date: 04/11/2001
Tank Owner City: ESTILL
Confirmed Date: 03/23/1992
Release Date: 12/27/1991
EID: 1779066
Local Facility District: Charleston EQC Office
SCRBCA Class Number: 4AA
Release Fin Type Code: DS
Qualified: Y
Release Source: UST
Local Fac Last Name: K T BOSTIC PROP
Local Fac First Name: Not reported
User Name: THOMADL
Cleanup Initiated Date: 03/23/1992
Prefix: N
Total Score: 3

LUST:
Release Date: 12/27/1991
Cleanup Complete Date: Not reported
Depth to Ground Water: Not reported
Ground Water Flow Direction: Not reported
Release Number: 1
Confirmed date: 03/23/1992
RP Name: BOSTICK
RP Address: 215 TUTEN BOUL
RP City: ESTILL
RP State: SC
RP Zip: 29918
SCRBCA Class Code: CLASS4AA
Project Manager: THOMA, DEBRA L
Release Fin Type Code: DS

UST:
Name: K T BOSTIC PROP
Address: 6500 RIVERS AVE

K T BOSTIC PROP (Continued) **U003522876**

City: NORTH CHARLESTON
Facility ID: 14342
Permit: N 14342
Owner: BOSTICK, KAY T
Owner Address: 386 TUTEN BLVD
Owner City, st, zip: ESTILL SC 29918-9653
Owner Phone: Not reported

Tank ID: 1
Status: **Abandoned**
Capacity: 4000
Product: Multiple hydrocarbons
Calcage: Not reported

Name: K T BOSTIC PROP
Address: 6500 RIVERS AVE
City: NORTH CHARLESTON

Tank ID: 2
Status: **Abandoned**
Capacity: 4000
Product: Multiple hydrocarbons
Calcage: Not reported

Name: K T BOSTIC PROP
Address: 6500 RIVERS AVE
City: NORTH CHARLESTON

Tank ID: 3
Status: **Abandoned**
Capacity: 550
Product: Multiple hydrocarbons
Calcage: Not reported

Name: K T BOSTIC PROP
Address: 6500 RIVERS AVE
City: NORTH CHARLESTON

Tank ID: 4
Status: **Abandoned**
Capacity: 550
Product: Multiple hydrocarbons
Calcage: Not reported

RCR:
Name: K T BOSTIC PROP
Address: 6500 RIVERS AVE
City,State,Zip: NORTH CHARLES, SC 29406-4846
Entity Responsibility: Eugene R Bostick
Region: 7
Tax Id: 475-08-00-001
Latitude: 32.91489
Longitude: -80.02657
Tracking Number: 14342
Regulatory Program: UST
Reported: 12/27/91
CU-MCL: 04/11/01

K T BOSTIC PROP (Continued) **U003522876**

Unit Type: UST
Unit Number/Letter: 1
Area/Acres: Not reported
Affected Media: Groundwater
Site/Unit: Regulated Petroleum Underground Storage Tank Location
Condtions: Public Noticed Corrective Action Plan
Associated Response/Corrective Action: Not reported
Associated Chemicals Requiring: Benzene Naphthalene

SC GWIC:

Bureau:	BLWM
EAP ID:	Not reported
Solid Waste Permit #:	Not reported
Bureau of Land & Waste Management File #:	Not reported
Permit Number:	14342
WPC Permit:	Not reported
Program:	DUST
Contamination:	PETRO
Petroleum Products:	True
Volatile Organic Compounds:	False
Metals:	False
Nitrates or Potential to Nitrate:	False
Pesticides & Herbicides:	False
Polychlorinated Biphenyls:	False
Base, Neutral, & Acid Extractables:	False
Phenols:	False
Radionuclides Over Max Contaminant Levels:	False
Sources Not In Other Categories:	False
Source:	UST
Underground Storage Tanks:	True
Pits, Ponds, & Lagoons:	False
Spills & Leaks:	False
Landfills:	False
Aboveground Storage Tank:	False
Spray Irrigation:	False
Single-Event Spill:	False
Unpermitted Disposal:	False
Septic Tank/Tile Field:	False
Substances Not In Other Categories:	False
Sources of Contamination Undetermined:	False
Assessment:	No
Monitoring:	No
Remediation:	Yes
Surface Impact:	No
Drinking Water Well Impact:	No
Remarks:	Site ID # 14342. RBCA Classification 4AA3. Monitored Natural Attenuation.

356
ENE
1/8-1/4
0.194 mi.
1026 ft.

TARGET STORE 1391
2070 SAM RITTENBERG BLVD
CHARLESTON, SC 29407

RCRA-LQG
SC MANIFEST

1009218517
SCR000767616

Actual:
22 ft.

Focus Map:
19

RCRA-LQG:

Date form received by agency:	2017-01-01 00:00:00.0
Facility name:	TARGET STORE 1391
Facility address:	2070 SAM RITTENBERG BLVD CHARLESTON, SC 29407
EPA ID:	SCR000767616
Mailing address:	PO BOX 111 MINNEAPOLIS, MN 55440
Contact:	STEVE MUSSER
Contact address:	PO BOX 111 MINNEAPOLIS, MN 55440
Contact country:	Not reported
Contact telephone:	800-587-2228
Contact email:	Not reported
EPA Region:	04
Land type:	Private
Classification:	Large Quantity Generator
Description:	Handler: generates 1,000 kg or more of hazardous waste during any calendar month; or generates more than 1 kg of acutely hazardous waste during any calendar month; or generates more than 100 kg of any residue or contaminated soil, waste or other debris resulting from the cleanup of a spill, into or on any land or water, of acutely hazardous waste during any calendar month; or generates 1 kg or less of acutely hazardous waste during any calendar month, and accumulates more than 1 kg of acutely hazardous waste at any time; or generates 100 kg or less of any residue or contaminated soil, waste or other debris resulting from the cleanup of a spill, into or on any land or water, of acutely hazardous waste during any calendar month, and accumulates more than 100 kg of that material at any time

Owner/Operator Summary:

Owner/operator name:	TARGET CORP
Owner/operator address:	PO BOX 111 MINNEAPOLIS, MN 55440
Owner/operator country:	Not reported
Owner/operator telephone:	Not reported
Owner/operator email:	Not reported
Owner/operator fax:	Not reported
Owner/operator extension:	Not reported
Legal status:	Private
Owner/Operator Type:	Operator
Owner/Op start date:	2009-12-31 00:00:00.
Owner/Op end date:	Not reported

Owner/operator name:	TARGET CORP
Owner/operator address:	Not reported Not reported
Owner/operator country:	Not reported
Owner/operator telephone:	Not reported
Owner/operator email:	Not reported
Owner/operator fax:	Not reported
Owner/operator extension:	Not reported
Legal status:	Private

TARGET STORE 1391 (Continued) **1009218517**

Owner/Operator Type: Operator
Owner/Op start date: 2009-12-31 00:00:00.
Owner/Op end date: Not reported

Owner/operator name: TARGET CORP
Owner/operator address: PO BOX 111
MINNEAPOLIS, MN 55440
Owner/operator country: Not reported
Owner/operator telephone: Not reported
Owner/operator email: Not reported
Owner/operator fax: Not reported
Owner/operator extension: Not reported
Legal status: Private
Owner/Operator Type: Owner
Owner/Op start date: 2009-12-31 00:00:00.
Owner/Op end date: Not reported

Owner/operator name: TARGET CORP
Owner/operator address: Not reported
Not reported
Owner/operator country: Not reported
Owner/operator telephone: Not reported
Owner/operator email: Not reported
Owner/operator fax: Not reported
Owner/operator extension: Not reported
Legal status: Private
Owner/Operator Type: Owner
Owner/Op start date: 2009-12-31 00:00:00.
Owner/Op end date: Not reported

Handler Activities Summary:
U.S. importer of hazardous waste: No
Mixed waste (haz. and radioactive): No
Recycler of hazardous waste: No
Transporter of hazardous waste: No
Treater, storer or disposer of HW: No
Underground injection activity: No
On-site burner exemption: No
Furnace exemption: No
Used oil fuel burner: No
Used oil processor: No
User oil refiner: No
Used oil fuel marketer to burner: No
Used oil Specification marketer: No
Used oil transfer facility: No
Used oil transporter: No

Historical Generators:
Date form received by agency: 2016-01-01 00:00:00.0
Site name: TARGET STORE 1391
Classification: Large Quantity Generator

Date form received by agency: 2015-01-30 00:00:00.0
Site name: TARGET STORE 1391
Classification: Large Quantity Generator

TARGET STORE 1391 (Continued) **1009218517**

Date form received by agency: 2014-01-30 00:00:00.0
Site name: TARGET STORE 1391
Classification: Large Quantity Generator

Date form received by agency: 2014-01-01 00:00:00.0
Site name: TARGET STORE 1391
Classification: Large Quantity Generator

Date form received by agency: 2012-01-01 00:00:00.0
Site name: TARGET STORE 1391
Classification: Large Quantity Generator

Date form received by agency: 2011-12-07 00:00:00.0
Site name: TARGET STORE 1391
Classification: Large Quantity Generator

Date form received by agency: 2011-11-03 00:00:00.0
Site name: TARGET STORE 1391
Classification: Large Quantity Generator

Date form received by agency: 2006-01-25 00:00:00.0
Site name: TARGET STORE 1391
Classification: Conditionally Exempt Small Quantity Generator

Hazardous Waste Summary:

. Waste code: D001
. Waste name: IGNITABLE WASTE

. Waste code: D002
. Waste name: CORROSIVE WASTE

. Waste code: D004
. Waste name: ARSENIC

. Waste code: D005
. Waste name: BARIUM

. Waste code: D006
. Waste name: CADMIUM

. Waste code: D007
. Waste name: CHROMIUM

. Waste code: D008
. Waste name: LEAD

. Waste code: D009
. Waste name: MERCURY

. Waste code: D010
. Waste name: SELENIUM

. Waste code: D011
. Waste name: SILVER

. Waste code: D016

TARGET STORE 1391 (Continued) **1009218517**

. Waste name: 2,4-D (2,4-DICHLOROPHENOXYACETIC ACID)

. Waste code: D018
. Waste name: BENZENE

. Waste code: D024
. Waste name: M-CRESOL

. Waste code: D026
. Waste name: CRESOL

. Waste code: D028
. Waste name: 1,2-DICHLOROETHANE

. Waste code: D035
. Waste name: METHYL ETHYL KETONE

. Waste code: P001
. Waste name: 2H-1-BENZOPYRAN-2-ONE, 4-HYDROXY-3-(3-OXO-1-PHENYLBUTYL)-, & SALTS, WHEN PRESENT AT CONCENTRATIONS GREATER THAN 0.3% (OR) WARFARIN, & SALTS, WHEN PRESENT AT CONCENTRATIONS GREATER THAN 0.3%

. Waste code: P012
. Waste name: ARSENIC OXIDE AS2O3 (OR) ARSENIC TRIOXIDE

. Waste code: P042
. Waste name: 1,2-BENZENEDIOL, 4-[1-HYDROXY-2-(METHYLAMINO)ETHYL]-, (R)- (OR) EPINEPHRINE

. Waste code: P046
. Waste name: ALPHA,ALPHA-DIMETHYLPHENETHYLAMINE (OR) BENZENEETHANAMINE, ALPHA, ALPHA-DIMETHYL-

. Waste code: P075
. Waste name: NICOTINE, & SALTS (OR) PYRIDINE, 3-(1-METHYL-2-PYRROLIDINYL)-,(S)-, & SALTS

. Waste code: P081
. Waste name: 1,2,3-PROPANETRIOL, TRINITRATE (R) (OR) NITROGLYCERINE (R)

. Waste code: U002
. Waste name: 2-PROPANONE (I) (OR) ACETONE (I)

. Waste code: U034
. Waste name: ACETALDEHYDE, TRICHLORO- (OR) CHLORAL

. Waste code: U035
. Waste name: BENZENEBUTANOIC ACID, 4-[BIS(2-CHLOROETHYL)AMINO]- (OR) CHLORAMBUCIL

. Waste code: U044
. Waste name: CHLOROFORM (OR) METHANE, TRICHLORO-

. Waste code: U058
. Waste name: 2H-1,3,2-OXAZAPHOSPHORIN-2-AMINE, N,N-BIS(2-CHLOROETHYL)TETRAHYDRO-, 2-OXIDE (OR) CYCLOPHOSPHAMIDE

. Waste code: U072

TARGET STORE 1391 (Continued) **1009218517**

. Waste name: BENZENE, 1,4-DICHLORO- (OR) P-DICHLOROBENZENE

. Waste code: U075
. Waste name: DICHLORODIFLUOROMETHANE (OR) METHANE, DICHLORODIFLUORO-

. Waste code: U122
. Waste name: FORMALDEHYDE

. Waste code: U129
. Waste name: CYCLOHEXANE, 1,2,3,4,5,6-HEXACHLORO-, (1ALPHA, 2ALPHA, 3BETA, 4ALPHA, 5ALPHA, 6BETA)- (OR) LINDANE

. Waste code: U150
. Waste name: L-PHENYLALANINE, 4-[BIS(2-CHLOROETHYL)AMINO]- (OR) MELPHALAN

. Waste code: U154
. Waste name: METHANOL (I) (OR) METHYL ALCOHOL (I)

. Waste code: U188
. Waste name: PHENOL

. Waste code: U200
. Waste name: RESERPINE (OR) YOHIMBAN-16-CARBOXYLIC ACID, 11,17-DIMETHOXY-18-[(3,4,5-TRIMETHOXYBENZOYL)OXY]-, METHYL ESTER, (3BETA, 16BETA, 17ALPHA, 18BETA, 20ALPHA)-

. Waste code: U201
. Waste name: 1,3-BENZENEDIOL (OR) RESORCINOL

. Waste code: U279
. Waste name: CARBARYL (OR) 1-NAPHTHALENOL, METHYLCARBAMATE

Biennial Reports:

Last Biennial Reporting Year: 2017

Annual Waste Handled:

Waste code: D001
Waste name: IGNITABLE HAZARDOUS WASTES ARE THOSE WASTES WHICH HAVE A FLASHPOINT OF LESS THAN 140 DEGREES FAHRENHEIT AS DETERMINED BY A PENSKY-MARTENS CLOSED CUP FLASH POINT TESTER. ANOTHER METHOD OF DETERMINING THE FLASH POINT OF A WASTE IS TO REVIEW THE MATERIAL SAFETY DATA SHEET, WHICH CAN BE OBTAINED FROM THE MANUFACTURER OR DISTRIBUTOR OF THE MATERIAL. LACQUER THINNER IS AN EXAMPLE OF A COMMONLY USED SOLVENT WHICH WOULD BE CONSIDERED AS IGNITABLE HAZARDOUS WASTE.
Amount (Lbs): 904

Waste code: D002
Waste name: A WASTE WHICH HAS A PH OF LESS THAN 2 OR GREATER THAN 12.5 IS CONSIDERED TO BE A CORROSIVE HAZARDOUS WASTE. SODIUM HYDROXIDE, A CAUSTIC SOLUTION WITH A HIGH PH, IS OFTEN USED BY INDUSTRIES TO CLEAN OR DEGREASE PARTS. HYDROCHLORIC ACID, A SOLUTION WITH A LOW PH, IS USED BY MANY INDUSTRIES TO CLEAN METAL PARTS PRIOR TO PAINTING. WHEN THESE CAUSTIC OR ACID SOLUTIONS BECOME CONTAMINATED AND MUST BE DISPOSED, THE WASTE WOULD BE A CORROSIVE HAZARDOUS WASTE.
Amount (Lbs): 1087

Waste code: D005

TARGET STORE 1391 (Continued) **1009218517**

Waste name: BARIUM
Amount (Lbs): 865

Waste code: D006
Waste name: CADMIUM
Amount (Lbs): 754

Waste code: D007
Waste name: CHROMIUM
Amount (Lbs): 865

Waste code: D008
Waste name: LEAD
Amount (Lbs): 753

Waste code: D009
Waste name: MERCURY
Amount (Lbs): 941

Waste code: D010
Waste name: SELENIUM
Amount (Lbs): 530

Waste code: D011
Waste name: SILVER
Amount (Lbs): 1449

Waste code: D016
Waste name: 2,4-D
Amount (Lbs): 2

Waste code: P001
Waste name: 2H-1-BENZOPYRAN-2-ONE, 4-HYDROXY-3-(3-OXO-1-PHENYLBUTYL)-, & SALTS, WHEN PRESENT AT CONCENTRATIONS GREATER THAN 0.3%
Amount (Lbs): 12

Waste code: P042
Waste name: 1,2-BENZENEDIOL, 4-[1-HYDROXY-2-(METHYLAMINO)ETHYL]-, (R)-
Amount (Lbs): 12

Waste code: P075
Waste name: NICOTINE, & SALTS
Amount (Lbs): 12

Waste code: P081
Waste name: NITROGLYCERINE (R)
Amount (Lbs): 12

Waste code: U279
Waste name: CARBARYL (OR) 1-NAPHTHALENOL, METHYLCARBAMATE
Amount (Lbs): 2

Facility Has Received Notices of Violations:
Regulation violated: Not reported
Area of violation: Universal Waste - Small Quantity Handlers
Date violation determined: 2016-10-27 00:00:00.0

TARGET STORE 1391 (Continued) **1009218517**

Date achieved compliance: 2016-11-17 00:00:00.0
Violation lead agency: State
Enforcement action: COMPLIANCE EVALUATION INSPECTION ON-SITE
Enforcement action date: Not reported
Enf. disposition status: Not reported
Enf. disp. status date: Not reported
Enforcement lead agency: Not reported
Proposed penalty amount: Not reported
Final penalty amount: Not reported
Paid penalty amount: Not reported

MANIFEST:

EPAID:	SCR000767616
Name:	TARGET STORE 1391
Address:	2070 SAM RITTENBERG BLVD
City,State,Zip:	CHARLESTON, SC 29407
District:	Charleston EQC Office
Quarter:	4
Year:	2015
Record Type:	G
No Waste Ind:	N
Index Number:	A01
Waste Code 1:	D001
Waste Type 1:	Ignitable Liquids based on 261.21(a)(1)?Low TOC Nonwastewater Subcategory (containing 1% to <10% TOC)
Waste Code 2:	D002
Waste Type 2:	Acid Subcategory based on 261.22(a)(1) with pH less than or equal to 2
Waste Code 3:	D005
Waste Type 3:	Barium
Waste Code 4:	D007
Waste Type 4:	Chromium
Waste Code 5:	D011
Waste Type 5:	Silver
Manifest Number:	Not reported
Waste Descrption:	AEROSOLS
SIC Code:	Not reported
NAICS Code:	Not reported
Source Code:	G11
Amount:	69
Handling Code:	Not reported
Handling Description:	Not reported
Shipped Date:	Not reported
TSD ID:	Not reported
TSD Name:	Not reported
Transporter ID:	Not reported
Transporter Name:	Not reported

EPAID:	SCR000767616
Name:	TARGET STORE 1391
Address:	2070 SAM RITTENBERG BLVD
City,State,Zip:	CHARLESTON, SC 29407
District:	Charleston EQC Office
Quarter:	4
Year:	2015
Record Type:	G
No Waste Ind:	N
Index Number:	A04
Waste Code 1:	D001

TARGET STORE 1391 (Continued) **1009218517**

Waste Type 1:	Ignitable Liquids based on 261.21(a)(1)?Low TOC Nonwastewater Subcategory (containing 1% to <10% TOC)
Waste Code 2:	D002
Waste Type 2:	Acid Subcategory based on 261.22(a)(1) with pH less than or equal to 2
Waste Code 3:	D005
Waste Type 3:	Barium
Waste Code 4:	D007
Waste Type 4:	Chromium
Waste Code 5:	D009
Waste Type 5:	Mercury
Manifest Number:	Not reported
Waste Descrption:	CORROSIVE LIQUIDS SOLIDS LABPACK
SIC Code:	Not reported
NAICS Code:	Not reported
Source Code:	G11
Amount:	32
Handling Code:	Not reported
Handling Description:	Not reported
Shipped Date:	Not reported
TSD ID:	Not reported
TSD Name:	Not reported
Transporter ID:	Not reported
Transporter Name:	Not reported
EPAID:	SCR000767616
Name:	TARGET STORE 1391
Address:	2070 SAM RITTENBERG BLVD
City,State,Zip:	CHARLESTON, SC 29407
District:	Charleston EQC Office
Quarter:	4
Year:	2015
Record Type:	G
No Waste Ind:	N
Index Number:	A05
Waste Code 1:	D001
Waste Type 1:	Ignitable Liquids based on 261.21(a)(1)?Low TOC Nonwastewater Subcategory (containing 1% to <10% TOC)
Waste Code 2:	D005
Waste Type 2:	Barium
Waste Code 3:	D007
Waste Type 3:	Chromium
Waste Code 4:	D010
Waste Type 4:	Selenium
Waste Code 5:	D011
Waste Type 5:	Silver
Manifest Number:	Not reported
Waste Descrption:	FLAMMABLE LIQUIDS SOLIDS LABPACK
SIC Code:	Not reported
NAICS Code:	Not reported
Source Code:	G11
Amount:	274
Handling Code:	Not reported
Handling Description:	Not reported
Shipped Date:	Not reported
TSD ID:	Not reported
TSD Name:	Not reported
Transporter ID:	Not reported

TARGET STORE 1391 (Continued) **1009218517**

Transporter Name:	Not reported
EPAID:	SCR000767616
Name:	TARGET STORE 1391
Address:	2070 SAM RITTENBERG BLVD
City,State,Zip:	CHARLESTON, SC 29407
District:	Charleston EQC Office
Quarter:	4
Year:	2015
Record Type:	G
No Waste Ind:	N
Index Number:	A06
Waste Code 1:	D009
Waste Type 1:	Mercury
Waste Code 2:	Not reported
Waste Type 2:	Not reported
Waste Code 3:	Not reported
Waste Type 3:	Not reported
Waste Code 4:	Not reported
Waste Type 4:	Not reported
Waste Code 5:	Not reported
Waste Type 5:	Not reported
Manifest Number:	Not reported
Waste Descrption:	MERCRY CONTAINING WASTE BROKEN FLUORESCENT LAMPS
SIC Code:	Not reported
NAICS Code:	Not reported
Source Code:	G32
Amount:	11
Handling Code:	Not reported
Handling Description:	Not reported
Shipped Date:	Not reported
TSD ID:	Not reported
TSD Name:	Not reported
Transporter ID:	Not reported
Transporter Name:	Not reported
EPAID:	SCR000767616
Name:	TARGET STORE 1391
Address:	2070 SAM RITTENBERG BLVD
City,State,Zip:	CHARLESTON, SC 29407
District:	Charleston EQC Office
Quarter:	4
Year:	2015
Record Type:	G
No Waste Ind:	N
Index Number:	A10
Waste Code 1:	P001
Waste Type 1:	2H-1-Benzopyran-2-one, 4- hydroxy-3- (3-oxo-1- phenylbutyl)-, & salts, when present at concentrations greater than 0.3%
Waste Code 2:	P042
Waste Type 2:	1,2-Benzenediol, 4-[1-hydroxy-2- (methylamino)ethyl-], (R)
Waste Code 3:	P075
Waste Type 3:	Nicotine, & salts
Waste Code 4:	P081
Waste Type 4:	Nitroglycerine (R)
Waste Code 5:	Not reported
Waste Type 5:	Not reported

TARGET STORE 1391 (Continued) **1009218517**

Manifest Number:	Not reported
Waste Descrption:	PHARMACEUTICALS P-LISTED
SIC Code:	Not reported
NAICS Code:	Not reported
Source Code:	G11
Amount:	7
Handling Code:	Not reported
Handling Description:	Not reported
Shipped Date:	Not reported
TSD ID:	Not reported
TSD Name:	Not reported
Transporter ID:	Not reported
Transporter Name:	Not reported
EPAID:	SCR000767616
Name:	TARGET STORE 1391
Address:	2070 SAM RITTENBERG BLVD
City,State,Zip:	CHARLESTON, SC 29407
District:	Charleston EQC Office
Quarter:	4
Year:	2015
Record Type:	T
No Waste Ind:	N
Index Number:	Not reported
Waste Code 1:	Not reported
Waste Type 1:	Not reported
Waste Code 2:	Not reported
Waste Type 2:	Not reported
Waste Code 3:	Not reported
Waste Type 3:	Not reported
Waste Code 4:	Not reported
Waste Type 4:	Not reported
Waste Code 5:	Not reported
Waste Type 5:	Not reported
Manifest Number:	Not reported
Waste Descrption:	Not reported
SIC Code:	Not reported
NAICS Code:	Not reported
Source Code:	Not reported
Amount:	Not reported
Handling Code:	Not reported
Handling Description:	Not reported
Shipped Date:	Not reported
TSD ID:	Not reported
TSD Name:	Not reported
Transporter ID:	MNS000110924
Transporter Name:	STERICYCLE SPECIALTY WASTE SOLUTIONS INC
EPAID:	SCR000767616
Name:	TARGET STORE 1391
Address:	2070 SAM RITTENBERG BLVD
City,State,Zip:	CHARLESTON, SC 29407
District:	Charleston EQC Office
Quarter:	4
Year:	2015
Record Type:	T
No Waste Ind:	N

TARGET STORE 1391 (Continued) **1009218517**

Index Number:	Not reported
Waste Code 1:	Not reported
Waste Type 1:	Not reported
Waste Code 2:	Not reported
Waste Type 2:	Not reported
Waste Code 3:	Not reported
Waste Type 3:	Not reported
Waste Code 4:	Not reported
Waste Type 4:	Not reported
Waste Code 5:	Not reported
Waste Type 5:	Not reported
Manifest Number:	Not reported
Waste Descrption:	Not reported
SIC Code:	Not reported
NAICS Code:	Not reported
Source Code:	Not reported
Amount:	Not reported
Handling Code:	Not reported
Handling Description:	Not reported
Shipped Date:	Not reported
TSD ID:	Not reported
TSD Name:	Not reported
Transporter ID:	SCD987598331
Transporter Name:	A & D ENVIRONMENTAL SERVICES (SC) LLC
EPAID:	SCR000767616
Name:	TARGET STORE 1391
Address:	2070 SAM RITTENBERG BLVD
City,State,Zip:	CHARLESTON, SC 29407
District:	Charleston EQC Office
Quarter:	4
Year:	2015
Record Type:	O
No Waste Ind:	N
Index Number:	A01
Waste Code 1:	D001
Waste Type 1:	Ignitable Liquids based on 261.21(a)(1)?Low TOC Nonwastewater Subcategory (containing 1% to <10% TOC)
Waste Code 2:	D002
Waste Type 2:	Acid Subcategory based on 261.22(a)(1) with pH less than or equal to 2
Waste Code 3:	D005
Waste Type 3:	Barium
Waste Code 4:	D007
Waste Type 4:	Chromium
Waste Code 5:	D011
Waste Type 5:	Silver
Manifest Number:	007369452FLE
Waste Descrption:	AEROSOLS
SIC Code:	Not reported
NAICS Code:	Not reported
Source Code:	G11
Amount:	45
Handling Code:	Not reported
Handling Description:	Not reported
Shipped Date:	11/3/2015
TSD ID:	ALD094476793
TSD Name:	ALLWORTH INCORPORATED

TARGET STORE 1391 (Continued) **1009218517**

Transporter ID:	Not reported
Transporter Name:	Not reported
EPAID:	SCR000767616
Name:	TARGET STORE 1391
Address:	2070 SAM RITTENBERG BLVD
City,State,Zip:	CHARLESTON, SC 29407
District:	Charleston EQC Office
Quarter:	4
Year:	2015
Record Type:	O
No Waste Ind:	N
Index Number:	A01
Waste Code 1:	D001
Waste Type 1:	Ignitable Liquids based on 261.21(a)(1)?Low TOC Nonwastewater Subcategory (containing 1% to <10% TOC)
Waste Code 2:	D002
Waste Type 2:	Acid Subcategory based on 261.22(a)(1) with pH less than or equal to 2
Waste Code 3:	D005
Waste Type 3:	Barium
Waste Code 4:	D007
Waste Type 4:	Chromium
Waste Code 5:	D011
Waste Type 5:	Silver
Manifest Number:	007363264FLE
Waste Descrption:	AEROSOLS
SIC Code:	Not reported
NAICS Code:	Not reported
Source Code:	G11
Amount:	24
Handling Code:	Not reported
Handling Description:	Not reported
Shipped Date:	12/31/2015
TSD ID:	ALD094476793
TSD Name:	ALLWORTH INCORPORATED
Transporter ID:	Not reported
Transporter Name:	Not reported
EPAID:	SCR000767616
Name:	TARGET STORE 1391
Address:	2070 SAM RITTENBERG BLVD
City,State,Zip:	CHARLESTON, SC 29407
District:	Charleston EQC Office
Quarter:	4
Year:	2015
Record Type:	O
No Waste Ind:	N
Index Number:	A04
Waste Code 1:	D001
Waste Type 1:	Ignitable Liquids based on 261.21(a)(1)?Low TOC Nonwastewater Subcategory (containing 1% to <10% TOC)
Waste Code 2:	D002
Waste Type 2:	Acid Subcategory based on 261.22(a)(1) with pH less than or equal to 2
Waste Code 3:	D005
Waste Type 3:	Barium
Waste Code 4:	D007
Waste Type 4:	Chromium

TARGET STORE 1391 (Continued) **1009218517**

Waste Code 5:	D009
Waste Type 5:	Mercury
Manifest Number:	007369452FLE
Waste Descrption:	CORROSIVE LIQUIDS SOLIDS LABPACK
SIC Code:	Not reported
NAICS Code:	Not reported
Source Code:	G11
Amount:	20
Handling Code:	Not reported
Handling Description:	Not reported
Shipped Date:	11/3/2015
TSD ID:	ALD094476793
TSD Name:	ALLWORTH INCORPORATED
Transporter ID:	Not reported
Transporter Name:	Not reported
EPAID:	SCR000767616
Name:	TARGET STORE 1391
Address:	2070 SAM RITTENBERG BLVD
City,State,Zip:	CHARLESTON, SC 29407
District:	Charleston EQC Office
Quarter:	4
Year:	2015
Record Type:	O
No Waste Ind:	N
Index Number:	A04
Waste Code 1:	D001
Waste Type 1:	Ignitable Liquids based on 261.21(a)(1)?Low TOC Nonwastewater Subcategory (containing 1% to <10% TOC)
Waste Code 2:	D002
Waste Type 2:	Acid Subcategory based on 261.22(a)(1) with pH less than or equal to 2
Waste Code 3:	D005
Waste Type 3:	Barium
Waste Code 4:	D007
Waste Type 4:	Chromium
Waste Code 5:	D009
Waste Type 5:	Mercury
Manifest Number:	00736264FL
Waste Descrption:	CORROSIVE LIQUIDS SOLIDS LABPACK
SIC Code:	Not reported
NAICS Code:	Not reported
Source Code:	G11
Amount:	12
Handling Code:	Not reported
Handling Description:	Not reported
Shipped Date:	12/31/2015
TSD ID:	ALD094476793
TSD Name:	ALLWORTH INCORPORATED
Transporter ID:	Not reported
Transporter Name:	Not reported

Click this hyperlink while viewing on your computer to access
200 additional SC MANIFEST: record(s) in the EDR Site Report.

CA357 **NORFOLK SOUTHERN RAILWAY CO** **RCRA-VSQG** **1004780758**
NE **2200 RICH ST** **SCD987597168**
1/8-1/4 **CHARLESTON, SC 29418**
0.195 mi.
1028 ft. **Site 1 of 2 in cluster CA**

Actual:
29 ft.

Focus Map:
8

RCRA-VSQG:

Date form received by agency:	1999-01-26 00:00:00.0
Facility name:	NORFOLK SOUTHERN RAILWAY CO
Facility address:	2200 RICH ST CHARLESTON, SC 29418
EPA ID:	SCD987597168
Mailing address:	W LIDDELL ST CHARLOTTE, NC 28206
Contact:	GILBERT TURNER
Contact address:	312 W LIDDELL ST CHARLOTTE, NC 28206
Contact country:	US
Contact telephone:	704-378-3841
Contact email:	Not reported
EPA Region:	04
Classification:	Conditionally Exempt Small Quantity Generator
Description:	Handler: generates 100 kg or less of hazardous waste per calendar month, and accumulates 1000 kg or less of hazardous waste at any time; or generates 1 kg or less of acutely hazardous waste per calendar month, and accumulates at any time: 1 kg or less of acutely hazardous waste; or 100 kg or less of any residue or contaminated soil, waste or other debris resulting from the cleanup of a spill, into or on any land or water, of acutely hazardous waste; or generates 100 kg or less of any residue or contaminated soil, waste or other debris resulting from the cleanup of a spill, into or on any land or water, of acutely hazardous waste during any calendar month, and accumulates at any time: 1 kg or less of acutely hazardous waste; or 100 kg or less of any residue or contaminated soil, waste or other debris resulting from the cleanup of a spill, into or on any land or water, of acutely hazardous waste

Owner/Operator Summary:

Owner/operator name:	NORFOLK SOUTHERN CORP
Owner/operator address:	110 FRANKLIN AVE SE ROANOKE, VA 24042
Owner/operator country:	Not reported
Owner/operator telephone:	540-981-4154
Owner/operator email:	Not reported
Owner/operator fax:	Not reported
Owner/operator extension:	Not reported
Legal status:	Private
Owner/Operator Type:	Owner
Owner/Op start date:	Not reported
Owner/Op end date:	Not reported

Handler Activities Summary:

U.S. importer of hazardous waste:	No
Mixed waste (haz. and radioactive):	No
Recycler of hazardous waste:	No
Transporter of hazardous waste:	No
Treater, storer or disposer of HW:	No
Underground injection activity:	No

NORFOLK SOUTHERN RAILWAY CO (Continued) **1004780758**

On-site burner exemption:	No
Furnace exemption:	No
Used oil fuel burner:	No
Used oil processor:	No
User oil refiner:	No
Used oil fuel marketer to burner:	No
Used oil Specification marketer:	No
Used oil transfer facility:	No
Used oil transporter:	No

Hazardous Waste Summary:

. Waste code: D001
. Waste name: IGNITABLE WASTE

. Waste code: D002
. Waste name: CORROSIVE WASTE

. Waste code: D003
. Waste name: REACTIVE WASTE

. Waste code: D008
. Waste name: LEAD

. Waste code: F001
. Waste name: THE FOLLOWING SPENT HALOGENATED SOLVENTS USED IN DEGREASING: TETRACHLOROETHYLENE, TRICHLORETHYLENE, METHYLENE CHLORIDE, 1,1,1-TRICHLOROETHANE, CARBON TETRACHLORIDE AND CHLORINATED FLUOROCARBONS; ALL SPENT SOLVENT MIXTURES/BLENDS USED IN DEGREASING CONTAINING, BEFORE USE, A TOTAL OF TEN PERCENT OR MORE (BY VOLUME) OF ONE OR MORE OF THE ABOVE HALOGENATED SOLVENTS OR THOSE SOLVENTS LISTED IN F002, F004, AND F005; AND STILL BOTTOMS FROM THE RECOVERY OF THESE SPENT SOLVENTS AND SPENT SOLVENT MIXTURES.

. Waste code: F002
. Waste name: THE FOLLOWING SPENT HALOGENATED SOLVENTS: TETRACHLOROETHYLENE, METHYLENE CHLORIDE, TRICHLOROETHYLENE, 1,1,1-TRICHLOROETHANE, CHLOROBENZENE, 1,1,2-TRICHLORO-1,2,2-TRIFLUOROETHANE, ORTHO-DICHLOROBENZENE, TRICHLOROFLUOROMETHANE, AND 1,1,2, TRICHLOROETHANE; ALL SPENT SOLVENT MIXTURES/BLENDS CONTAINING, BEFORE USE, A TOTAL OF TEN PERCENT OR MORE (BY VOLUME) OF ONE OR MORE OF THE ABOVE HALOGENATED SOLVENTS OR THOSE SOLVENTS LISTED IN F001, F004, AND F005; AND STILL BOTTOMS FROM THE RECOVERY OF THESE SPENT SOLVENTS AND SPENT SOLVENT MIXTURES.

Violation Status: No violations found

CA358 **NORFOLK SOUTHERN RAILWAY CO** **SC LUST** **U003523884**
NE **2200 RICH ST** **SC UST** **N/A**
1/8-1/4 **NORTH CHARLESTON, SC**
0.195 mi.
1028 ft. **Site 2 of 2 in cluster CA**

Actual:
29 ft.

Focus Map:
8

LUST:

Name:	NORFOLK SOUTHERN RAILWAY CO
Address:	2200 RICH ST
City,State,Zip:	NORTH CHARLESTO, SC 29418
Release Number:	1

NORFOLK SOUTHERN RAILWAY CO (Continued) **U003523884**

Facility ID:	14996
Release Status Number:	Not reported
Substance:	PETRO
Tank Owner Company Name:	NORFOLK SOUTHERN RAILW
Tank Owner Last Name:	NORFOLK SOUTHERN RAILWAY CO
Tank Owner First name:	Not reported
NFA Date:	08/02/1995
Tank Owner City:	ROANOKE
Confirmed Date:	08/02/1995
Release Date:	09/29/1992
EID:	1783162
Local Facility District:	Charleston EQC Office
SCRBCA Class Number:	Not reported
Release Fin Type Code:	UNK
Qualified:	Not reported
Release Source:	UST
Local Fac Last Name:	NORFOLK SOUTHERN RAILWAY CO
Local Fac First Name:	Not reported
User Name:	FANTRM
Cleanup Initiated Date:	08/02/1995
Prefix:	N
Total Score:	Not reported

UST:

Name:	NORFOLK SOUTHERN RAILWAY CO
Address:	2200 RICH ST
City:	NORTH CHARLESTON
Facility ID:	14996
Permit:	N 14996
Owner:	NORFOLK SOUTHERN RAILWAY CO
Owner Address:	110 FRANKLIN RD SE
Owner City, st, zip:	ROANOKE VA 24042-0013
Owner Phone:	540-981-4239
Tank ID:	1
Status:	**Abandoned**
Capacity:	500
Product:	Gasoline
Calcage:	25
Name:	NORFOLK SOUTHERN RAILWAY CO
Address:	2200 RICH ST
City:	NORTH CHARLESTON
Tank ID:	2
Status:	**Abandoned**
Capacity:	500
Product:	Diesel fuel
Calcage:	25

359 East 1/8-1/4 0.195 mi. 1030 ft. **REMOUNT SQUARE**
1861 REMOUNT RD
NORTH CHARLESTON, SC

SC LUST **U004067074**
SC UST **N/A**

Actual: 58 ft.

Focus Map: 4

LUST:

Name:	REMOUNT SQUARE
Address:	1861 REMOUNT RD
City,State,Zip:	NORTH CHARLESTO, SC 29406
Release Number:	1
Facility ID:	19264
Release Status Number:	1
Substance:	PETROL
Tank Owner Company Name:	REMOUNT SQUARE LLC
Tank Owner Last Name:	REMOUNT SQUARE LLC
Tank Owner First name:	Not reported
NFA Date:	08/04/2008
Tank Owner City:	COLUMBIA
Confirmed Date:	12/28/2006
Release Date:	12/27/2006
EID:	27320421
Local Facility District:	Charleston EQC Office
SCRBCA Class Number:	3BF
Release Fin Type Code:	W25
Qualified:	Y
Release Source:	UST
Local Fac Last Name:	REMOUNT SQUARE
Local Fac First Name:	Not reported
User Name:	SHRADEAA
Cleanup Initiated Date:	12/28/2006
Prefix:	U
Total Score:	1

LUST:

Release Date:	12/27/2006
Cleanup Complete Date:	08/04/2008
Depth to Ground Water:	9.279
Ground Water Flow Direction:	SE
Release Number:	1
Confirmed date:	12/28/2006
RP Name:	REMOUNT SQUARE LLC
RP Address:	315 COVE VIEW CT
RP City:	COLUMBIA
RP State:	SC
RP Zip:	29212
SCRBCA Class Code:	CLASS3BF
Project Manager:	SHRADER, ART A
Release Fin Type Code:	W25

UST:

Name:	REMOUNT SQUARE
Address:	1861 REMOUNT RD
City:	NORTH CHARLESTON
Facility ID:	19264
Permit:	U 19264
Owner:	REMOUNT SQUARE LLC
Owner Address:	315 COVE VIEW CT

REMOUNT SQUARE (Continued) **U004067074**

Owner City, st, zip: COLUMBIA SC 29212
Owner Phone: 803-781-2016

Tank ID: 1
Status: **Abandoned**
Capacity: Not reported
Product: Gasoline
Calcage: 0

Name: REMOUNT SQUARE
Address: 1861 REMOUNT RD
City: NORTH CHARLESTON

Tank ID: 2
Status: **Abandoned**
Capacity: Not reported
Product: Gasoline
Calcage: 0

Name: REMOUNT SQUARE
Address: 1861 REMOUNT RD
City: NORTH CHARLESTON

Tank ID: 3
Status: **Abandoned**
Capacity: Not reported
Product: Gasoline
Calcage: 0

---

360 NNE 1/8-1/4 0.195 mi. 1031 ft. **HICKLIN MOTOR LINE INC**
2548 OSCAR JOHNSON RD
CHARLESTON, SC

SC UST **U004017899**
N/A

Actual: **42 ft.**
Focus Map: **12**

UST:
Name: HICKLIN MOTOR LINE INC
Address: 2548 OSCAR JOHNSON RD
City: CHARLESTON
Facility ID: 01600
Permit: N 01600
Owner: HICKLIN MOTOR LINE INC
Owner Address: PO BOX 377
Owner City, st, zip: ST MATTHEWS SC 29135-0377
Owner Phone: 803-874-3100

Tank ID: 1
Status: **Abandoned**
Capacity: 8000
Product: Diesel fuel
Calcage: Not reported

Name: HICKLIN MOTOR LINE INC
Address: 2548 OSCAR JOHNSON RD
City: CHARLESTON

Tank ID: 2
Status: **Abandoned**

HICKLIN MOTOR LINE INC (Continued) **U004017899**

Capacity: 8000
Product: Diesel fuel
Calcage: Not reported

361
ESE
1/8-1/4
0.196 mi.
1036 ft.

NORTH AREA RADIATOR SERVICE
4501 DORSEY AVE
CHARLESTON HEIGHTS, SC 29405

RCRA-VSQG **1004780784**
FINDS **SCD987598026**
ECHO

Actual:
29 ft.

Focus Map:
12

RCRA-VSQG:
Date form received by agency: 2002-03-27 00:00:00.0
Facility name: NORTH AREA RADIATOR SERVICE
Facility address: 4501 DORSEY AVE
CHARLESTON HEIGHTS, SC 29405
EPA ID: SCD987598026
Mailing address: DORSEY AVE
CHARLESTON HEIGHTS, SC 29405
Contact: RAY HERRING
Contact address: 4501 DORSEY AVE
CHARLESTON HEIGHTS, SC 29405
Contact country: US
Contact telephone: 803-744-8011
Contact email: Not reported
EPA Region: 04
Classification: Conditionally Exempt Small Quantity Generator
Description: Handler: generates 100 kg or less of hazardous waste per calendar month, and accumulates 1000 kg or less of hazardous waste at any time; or generates 1 kg or less of acutely hazardous waste per calendar month, and accumulates at any time: 1 kg or less of acutely hazardous waste; or 100 kg or less of any residue or contaminated soil, waste or other debris resulting from the cleanup of a spill, into or on any land or water, of acutely hazardous waste; or generates 100 kg or less of any residue or contaminated soil, waste or other debris resulting from the cleanup of a spill, into or on any land or water, of acutely hazardous waste during any calendar month, and accumulates at any time: 1 kg or less of acutely hazardous waste; or 100 kg or less of any residue or contaminated soil, waste or other debris resulting from the cleanup of a spill, into or on any land or water, of acutely hazardous waste

Owner/Operator Summary:
Owner/operator name: RAY HERRING
Owner/operator address: 835 GROSS AVE
MONCKS CORNER, SC 29461
Owner/operator country: Not reported
Owner/operator telephone: 803-761-3069
Owner/operator email: Not reported
Owner/operator fax: Not reported
Owner/operator extension: Not reported
Legal status: Private
Owner/Operator Type: Owner
Owner/Op start date: Not reported
Owner/Op end date: Not reported

Handler Activities Summary:
U.S. importer of hazardous waste: No

NORTH AREA RADIATOR SERVICE (Continued) **1004780784**

Mixed waste (haz. and radioactive): No
Recycler of hazardous waste: No
Transporter of hazardous waste: No
Treater, storer or disposer of HW: No
Underground injection activity: No
On-site burner exemption: No
Furnace exemption: No
Used oil fuel burner: No
Used oil processor: No
User oil refiner: No
Used oil fuel marketer to burner: No
Used oil Specification marketer: No
Used oil transfer facility: No
Used oil transporter: No

Historical Generators:
Date form received by agency: 1993-07-29 00:00:00.0
Site name: NORTH AREA RADIATOR SERVICE
Classification: Conditionally Exempt Small Quantity Generator

Hazardous Waste Summary:

. Waste code: D002
. Waste name: CORROSIVE WASTE

Violation Status: No violations found

FINDS:
Registry ID: 110006434929
Facility URL: http://ofmpub.epa.gov/enviro/fii_query_detail.disp_program_facility?p_registry_id=110006434929

Environmental Interest/Information System:
SC-EFIS (South Carolina - Environmental Facility Information System) integrates information on environmental facilities, permits, violations, enforcement actions, and compliance activities needed to support regulatory requirements and target environmental quality improvements for the water, air, solid waste, and hazardous waste program areas. The EFIS was developed by the state of South Carolina and Maine joined their system in 2004.
RCRAInfo is a national information system that supports the Resource Conservation and Recovery Act (RCRA) program through the tracking of events and activities related to facilities that generate, transport, and treat, store, or dispose of hazardous waste. RCRAInfo allows RCRA program staff to track the notification, permit, compliance, and corrective action activities required under RCRA.

Click this hyperlink while viewing on your computer to access additional FINDS: detail in the EDR Site Report.

ECHO:
Envid: 1004780784
Registry ID: 110006434929
DFR URL: http://echo.epa.gov/detailed-facility-report?fid=110006434929

362
SE
1/8-1/4
0.200 mi.
1057 ft.

RAYS AUTO SALES
4952 RIVERS AVE
NORTH CHARLESTON, SC

SC LUST **U004222781**
SC UST **N/A**

Actual:
33 ft.

Focus Map:
8

LUST:

Name:	RAYS AUTO SALES
Address:	4952 RIVERS AVE
City,State,Zip:	NORTH CHARLESTO, SC 29406-6376
Release Number:	1
Facility ID:	19710
Release Status Number:	Not reported
Substance:	PETROL
Tank Owner Company Name:	BEACHAM, RAY
Tank Owner Last Name:	BEACHAM
Tank Owner First name:	RAY
NFA Date:	06/17/2014
Tank Owner City:	NORTH CHARLESTON
Confirmed Date:	06/17/2014
Release Date:	06/16/2014
EID:	106335516
Local Facility District:	Charleston EQC Office
SCRBCA Class Number:	Not reported
Release Fin Type Code:	Not reported
Qualified:	Not reported
Release Source:	UST
Local Fac Last Name:	RAYS AUTO SALES
Local Fac First Name:	Not reported
User Name:	PLACEDM
Cleanup Initiated Date:	06/17/2014
Prefix:	N
Total Score:	Not reported

UST:

Name:	RAYS AUTO SALES
Address:	4952 RIVERS AVE
City:	NORTH CHARLESTON
Facility ID:	19710
Permit:	N 19710
Owner:	BEACHAM, RAY
Owner Address:	4952 RIVERS AVE
Owner City, st, zip:	NORTH CHARLESTON SC 29406-6376
Owner Phone:	843-345-5841
Tank ID:	1
Status:	**Abandoned**
Capacity:	1000
Product:	Waste oil, burnt oil, used oil
Calcage:	33

363
WSW
1/8-1/4
0.202 mi.
1064 ft.

SPECIALTIES
2261 TECHNICAL PKWY
N CHARLESTON, SC 29406

RCRA-VSQG **1004781047**
SCR000006767

Actual:
41 ft.

Focus Map:
3

RCRA-VSQG:

Date form received by agency:	1998-07-02 00:00:00.0
Facility name:	SPECIALTIES
Facility address:	2261 TECHNICAL PKWY N CHARLESTON, SC 29406
EPA ID:	SCR000006767
Mailing address:	TECHNICAL PKWY N CHARLESTON, SC 29406
Contact:	PENNY SPENCER
Contact address:	2261 TECHNICAL PKWY N CHARLESTON, SC 29406
Contact country:	US
Contact telephone:	843-569-2600
Contact email:	Not reported
EPA Region:	04
Classification:	Conditionally Exempt Small Quantity Generator
Description:	Handler: generates 100 kg or less of hazardous waste per calendar month, and accumulates 1000 kg or less of hazardous waste at any time; or generates 1 kg or less of acutely hazardous waste per calendar month, and accumulates at any time: 1 kg or less of acutely hazardous waste; or 100 kg or less of any residue or contaminated soil, waste or other debris resulting from the cleanup of a spill, into or on any land or water, of acutely hazardous waste; or generates 100 kg or less of any residue or contaminated soil, waste or other debris resulting from the cleanup of a spill, into or on any land or water, of acutely hazardous waste during any calendar month, and accumulates at any time: 1 kg or less of acutely hazardous waste; or 100 kg or less of any residue or contaminated soil, waste or other debris resulting from the cleanup of a spill, into or on any land or water, of acutely hazardous waste

Owner/Operator Summary:

Owner/operator name:	L&W SUPPLY
Owner/operator address:	125 S FRANKLIN ST CHICAGO, IL 60684
Owner/operator country:	Not reported
Owner/operator telephone:	843-569-2600
Owner/operator email:	Not reported
Owner/operator fax:	Not reported
Owner/operator extension:	Not reported
Legal status:	Private
Owner/Operator Type:	Owner
Owner/Op start date:	Not reported
Owner/Op end date:	Not reported

Handler Activities Summary:

U.S. importer of hazardous waste:	No
Mixed waste (haz. and radioactive):	No
Recycler of hazardous waste:	No
Transporter of hazardous waste:	No
Treater, storer or disposer of HW:	No
Underground injection activity:	No

SPECIALTIES (Continued) **1004781047**

On-site burner exemption:	No
Furnace exemption:	No
Used oil fuel burner:	No
Used oil processor:	No
User oil refiner:	No
Used oil fuel marketer to burner:	No
Used oil Specification marketer:	No
Used oil transfer facility:	No
Used oil transporter:	No

Hazardous Waste Summary:

. Waste code: D001
. Waste name: IGNITABLE WASTE

. Waste code: D002
. Waste name: CORROSIVE WASTE

Violation Status: No violations found

CB364 **PEP BOYS** **SC LUST** **U003620731**
ENE **6240 N RIVERS AVE** **SC UST** **N/A**
1/8-1/4 **NORTH CHARLESTON, SC** **SC Financial Assurance**
0.202 mi.
1065 ft. **Site 1 of 2 in cluster CB**

Actual:
47 ft.

Focus Map:
4

LUST:

Name:	PEP BOYS
Address:	6240 N RIVERS AVE
City,State,Zip:	NORTH CHARLESTO, SC 29418
Release Number:	1
Facility ID:	11898
Release Status Number:	Not reported
Substance:	Not reported
Tank Owner Company Name:	PEP BOYS
Tank Owner Last Name:	PEP BOYS
Tank Owner First name:	Not reported
NFA Date:	11/20/2003
Tank Owner City:	PHILADELPHIA
Confirmed Date:	11/20/2003
Release Date:	11/14/2003
EID:	6247557
Local Facility District:	Charleston EQC Office
SCRBCA Class Number:	Not reported
Release Fin Type Code:	Not reported
Qualified:	Not reported
Release Source:	UST
Local Fac Last Name:	PEP BOYS
Local Fac First Name:	Not reported
User Name:	HIGHTOCW
Cleanup Initiated Date:	11/20/2003
Prefix:	P
Total Score:	Not reported

UST:

Name:	PEP BOYS
Address:	6240 N RIVERS AVE
City:	NORTH CHARLESTON

PEP BOYS (Continued) **U003620731**

Facility ID: 11898
Permit: P 11898
Owner: PEP BOYS
Owner Address: 3111 W ALLEGHENY AVE
Owner City, st, zip: PHILADELPHIA PA 19132
Owner Phone: 215-430-9277

Tank ID: 1
Status: Abandoned
Capacity: 550
Product: Waste oil, burnt oil, used oil
Calcage: 0

Name: PEP BOYS
Address: 6240 N RIVERS AVE
City: NORTH CHARLESTON

Tank ID: 2
Status: Abandoned
Capacity: 550
Product: Waste oil, burnt oil, used oil
Calcage: 0

SC Financial Assurance 3:
Name: PEP BOYS
Address: 6240 N RIVERS AVE
City,State,Zip: NORTH CHARLESTON, SC 29418
Owner Name: PEP BOYS
Owner Address: 3111 W ALLEGHENY AVE
Owner City: PHILADELPHIA
Owner State: PA
Owner Zip: 19132
Mechanism: Self Insurance 280.95
Date Expired: 10/13/2004
Bill: 0

CB365 **PEP BOYS 37** **RCRA-VSQG** **1004780490**
ENE **6240 N RIVERS AVENUE** **SCD987580925**
1/8-1/4 **N CHARLESTON, SC 29418**
0.202 mi.
1065 ft. **Site 2 of 2 in cluster CB**

Actual:
47 ft.

Focus Map:
4

RCRA-VSQG:
Date form received by agency: 1998-07-20 00:00:00.0
Facility name: PEP BOYS 37
Facility address: 6240 N RIVERS AVENUE
N CHARLESTON, SC 29418
EPA ID: SCD987580925
Mailing address: W ALLGHNEY AVE
PHILADELPHIA, PA 19132
Contact: JOHN KERELO
Contact address: W ALLGHNEY AVE
PHILADELPHIA, PA 19132
Contact country: US
Contact telephone: 215-430-9277
Contact email: Not reported
EPA Region: 04

PEP BOYS 37 (Continued) **1004780490**

Classification: Conditionally Exempt Small Quantity Generator
Description: Handler: generates 100 kg or less of hazardous waste per calendar month, and accumulates 1000 kg or less of hazardous waste at any time; or generates 1 kg or less of acutely hazardous waste per calendar month, and accumulates at any time: 1 kg or less of acutely hazardous waste; or 100 kg or less of any residue or contaminated soil, waste or other debris resulting from the cleanup of a spill, into or on any land or water, of acutely hazardous waste; or generates 100 kg or less of any residue or contaminated soil, waste or other debris resulting from the cleanup of a spill, into or on any land or water, of acutely hazardous waste during any calendar month, and accumulates at any time: 1 kg or less of acutely hazardous waste; or 100 kg or less of any residue or contaminated soil, waste or other debris resulting from the cleanup of a spill, into or on any land or water, of acutely hazardous waste

Owner/Operator Summary:
Owner/operator name: THE PEP BOYS
Owner/operator address: 3111 W ALLEGHNEY AVENUE
PHILADELPHIA, PA 19132
Owner/operator country: Not reported
Owner/operator telephone: 215-227-9277
Owner/operator email: Not reported
Owner/operator fax: Not reported
Owner/operator extension: Not reported
Legal status: Private
Owner/Operator Type: Owner
Owner/Op start date: Not reported
Owner/Op end date: Not reported

Handler Activities Summary:
U.S. importer of hazardous waste: No
Mixed waste (haz. and radioactive): No
Recycler of hazardous waste: No
Transporter of hazardous waste: No
Treater, storer or disposer of HW: No
Underground injection activity: No
On-site burner exemption: No
Furnace exemption: No
Used oil fuel burner: No
Used oil processor: No
User oil refiner: No
Used oil fuel marketer to burner: No
Used oil Specification marketer: No
Used oil transfer facility: No
Used oil transporter: No

Hazardous Waste Summary:

. Waste code: D001
. Waste name: IGNITABLE WASTE

Violation Status: No violations found

366
SSW
1/8-1/4
0.205 mi.
1080 ft.

BAY BEVERAGE DISTRIBUTORS
2949 BEST FRIEND RD
NORTH CHARLESTON, SC

SC LUST **U003519235**
SC UST **N/A**

Actual:
29 ft.

Focus Map:
12

LUST:

Name:	BAY BEVERAGE DISTRIBUTORS
Address:	2949 BEST FRIEND RD
City,State,Zip:	NORTH CHARLESTO, SC 29418
Release Number:	1
Facility ID:	11373
Release Status Number:	Not reported
Substance:	PETRO
Tank Owner Company Name:	BAY BEVERAGE DISTRIBUTO
Tank Owner Last Name:	BAY BEVERAGE DISTRIBUTORS INC
Tank Owner First name:	Not reported
NFA Date:	04/02/1993
Tank Owner City:	MT PLEASANT
Confirmed Date:	08/06/1990
Release Date:	12/27/1989
EID:	1764507
Local Facility District:	Charleston EQC Office
SCRBCA Class Number:	Not reported
Release Fin Type Code:	Not reported
Qualified:	Y
Release Source:	UST
Local Fac Last Name:	BAY BEVERAGE DISTRIBUTORS
Local Fac First Name:	Not reported
User Name:	MCINNIWA
Cleanup Initiated Date:	08/06/1990
Prefix:	N
Total Score:	Not reported

UST:

Name:	BAY BEVERAGE DISTRIBUTORS
Address:	2949 BEST FRIEND RD
City:	NORTH CHARLESTON
Facility ID:	11373
Permit:	N 11373
Owner:	BAY BEVERAGE DISTRIBUTORS INC
Owner Address:	954 CASSEQUE PROVINCE
Owner City, st, zip:	MT PLEASANT SC 29464-9541
Owner Phone:	803
Tank ID:	1
Status:	**Abandoned**
Capacity:	1000
Product:	Gasoline
Calcage:	Not reported
Name:	BAY BEVERAGE DISTRIBUTORS
Address:	2949 BEST FRIEND RD
City:	NORTH CHARLESTON
Tank ID:	2
Status:	**Abandoned**
Capacity:	1000
Product:	Diesel fuel

BAY BEVERAGE DISTRIBUTORS (Continued) **U003519235**

Calcage: Not reported

Name: BAY BEVERAGE DISTRIBUTORS
Address: 2949 BEST FRIEND RD
City: NORTH CHARLESTON

Tank ID: 3
Status: Abandoned
Capacity: 1000
Product: Gasoline
Calcage: Not reported

CC367 **U S POSTAL SERVICE VEH MAINT FAC** **RCRA NonGen / NLR** **1000128148**
ENE **4290 DALEY AVENUE** **SCD981755267**
1/8-1/4 **CHARLESTON, SC 29401**
0.205 mi.
1081 ft. **Site 1 of 2 in cluster CC**

Actual:
22 ft.

Focus Map:
9

RCRA NonGen / NLR:
Date form received by agency: 2002-06-11 00:00:00.0
Facility name: U S POSTAL SERVICE VEH MAINT FAC
Facility address: 4290 DALEY AVENUE
CHARLESTON, SC 29401
EPA ID: SCD981755267
Mailing address: DALEY AVENUE
CHARLESTON, SC 29401
Contact: TIMOTHY HOUSTON
Contact address: 2001 DIXIANA RD
WEST COLUMBIA, SC 29172
Contact country: US
Contact telephone: 803-926-6467
Contact email: Not reported
EPA Region: 04
Classification: Non-Generator
Description: Handler: Non-Generators do not presently generate hazardous waste

Owner/Operator Summary:
Owner/operator name: U S POSTAL SERVICE
Owner/operator address: 2001 DIXIANA RD
WEST COLUMBIA, SC 29172
Owner/operator country: Not reported
Owner/operator telephone: 803-926-6467
Owner/operator email: Not reported
Owner/operator fax: Not reported
Owner/operator extension: Not reported
Legal status: Federal
Owner/Operator Type: Owner
Owner/Op start date: Not reported
Owner/Op end date: Not reported

Owner/operator name: OPERNAME
Owner/operator address: OPERSTREET
OPERCITY, WY 99999
Owner/operator country: Not reported
Owner/operator telephone: 404-555-1212
Owner/operator email: Not reported
Owner/operator fax: Not reported

U S POSTAL SERVICE VEH MAINT FAC (Continued) **1000128148**

Owner/operator extension: Not reported
Legal status: Federal
Owner/Operator Type: Operator
Owner/Op start date: Not reported
Owner/Op end date: Not reported

Handler Activities Summary:
U.S. importer of hazardous waste: No
Mixed waste (haz. and radioactive): No
Recycler of hazardous waste: No
Transporter of hazardous waste: No
Treater, storer or disposer of HW: No
Underground injection activity: No
On-site burner exemption: No
Furnace exemption: No
Used oil fuel burner: No
Used oil processor: No
User oil refiner: No
Used oil fuel marketer to burner: No
Used oil Specification marketer: No
Used oil transfer facility: No
Used oil transporter: No

Historical Generators:
Date form received by agency: 2001-11-14 00:00:00.0
Site name: U S POSTAL SERVICE VEH MAINT FAC
Classification: Not a generator, verified

Date form received by agency: 1986-10-20 00:00:00.0
Site name: U S POSTAL SERVICE VEH MAINT FAC
Classification: Large Quantity Generator

Violation Status: No violations found

CC368 **US POSTAL SERVICE VEHICLE MAINT FAC** **SC LUST** **1001216144**
ENE **4290 DALEY AVE** **SC UST** **SC9180000102**
1/8-1/4 **CHARLESTON, SC 29405** **RCRA NonGen / NLR**
0.205 mi.
1081 ft. **Site 2 of 2 in cluster CC**

Actual:
22 ft.

Focus Map:
9

LUST:
Name: USPS CHARLESTON
Address: 4290 DALEY AVE
City,State,Zip: CHARLESTON, SC 29401
Release Number: 1
Facility ID: 11127
Release Status Number: 1
Substance: PETRO
Tank Owner Company Name: USPS COLUMBIA
Tank Owner Last Name: USPS COLUMBIA
Tank Owner First name: Not reported
NFA Date: 10/08/1992
Tank Owner City: COLUMBIA
Confirmed Date: 10/30/1995
Release Date: 11/13/1990
EID: 1763246
Local Facility District: Charleston EQC Office
SCRBCA Class Number: 3BF

US POSTAL SERVICE VEHICLE MAINT FAC (Continued) **1001216144**

Release Fin Type Code: WO
Qualified: Not reported
Release Source: UST Non-Superb
Local Fac Last Name: USPS CHARLESTON
Local Fac First Name: Not reported
User Name: PASLEYDC
Cleanup Initiated Date: 10/08/1992
Prefix: N
Total Score: Not reported

LUST:
Release Date: 10/26/1994
Cleanup Complete Date: 03/30/2000
Depth to Ground Water: Not reported
Ground Water Flow Direction: Not reported
Release Number: 2
Confirmed date: 10/30/1995
RP Name: USPS COLUMBIA
RP Address: PO BOX 929341
RP City: COLUMBIA
RP State: SC
RP Zip: 29292-9341
SCRBCA Class Code: CLASS3BF
Project Manager: WILLIAMS, CHARLES J
Release Fin Type Code: WO

Name: USPS CHARLESTON
Address: 4290 DALEY AVE
City,State,Zip: CHARLESTON, SC 29401
Release Number: 2
Facility ID: 11127
Release Status Number: 1
Substance: PETRO
Tank Owner Company Name: USPS COLUMBIA
Tank Owner Last Name: USPS COLUMBIA
Tank Owner First name: Not reported
NFA Date: 03/30/2000
Tank Owner City: COLUMBIA
Confirmed Date: 10/30/1995
Release Date: 10/26/1994
EID: 1763246
Local Facility District: Charleston EQC Office
SCRBCA Class Number: 3BF
Release Fin Type Code: WO
Qualified: Not reported
Release Source: UST Non-Superb
Local Fac Last Name: USPS CHARLESTON
Local Fac First Name: Not reported
User Name: WILLIACJ
Cleanup Initiated Date: 10/30/1995
Prefix: N
Total Score: 1

LUST:
Release Date: 10/26/1994
Cleanup Complete Date: 03/30/2000
Depth to Ground Water: Not reported

US POSTAL SERVICE VEHICLE MAINT FAC (Continued) **1001216144**

Ground Water Flow Direction:	Not reported
Release Number:	2
Confirmed date:	10/30/1995
RP Name:	USPS COLUMBIA
RP Address:	PO BOX 929341
RP City:	COLUMBIA
RP State:	SC
RP Zip:	29292-9341
SCRBCA Class Code:	CLASS3BF
Project Manager:	WILLIAMS, CHARLES J
Release Fin Type Code:	WO

UST:

Name:	USPS CHARLESTON
Address:	4290 DALEY AVE
City:	CHARLESTON
Facility ID:	11127
Permit:	N 11127
Owner:	USPS COLUMBIA
Owner Address:	2001 DIXIANA RD
Owner City, st, zip:	WEST COLUMBIA SC 29172
Owner Phone:	803-926-4301
Tank ID:	1
Status:	**Abandoned**
Capacity:	200
Product:	Waste oil, burnt oil, used oil
Calcage:	Not reported
Name:	USPS CHARLESTON
Address:	4290 DALEY AVE
City:	CHARLESTON
Tank ID:	2
Status:	**Abandoned**
Capacity:	280
Product:	Motor oil, lube oil, hydraulic oil (new)
Calcage:	Not reported
Name:	USPS CHARLESTON
Address:	4290 DALEY AVE
City:	CHARLESTON
Tank ID:	3
Status:	**Abandoned**
Capacity:	1000
Product:	Not reported
Calcage:	Not reported
Name:	USPS CHARLESTON
Address:	4290 DALEY AVE
City:	CHARLESTON
Tank ID:	4
Status:	**Abandoned**
Capacity:	8000

US POSTAL SERVICE VEHICLE MAINT FAC (Continued) **1001216144**

Product: Gasoline
Calcage: Not reported

RCRA NonGen / NLR:
Date form received by agency: 2002-06-11 00:00:00.0
Facility name: US POSTAL SERVICE VEHICLE MAINT FAC
Facility address: 4290 DALEY AVE
CHARLESTON, SC 29405
EPA ID: SC9180000102
Mailing address: PO BOX 2941997
N CHARLESTON, SC 29419
Contact: TIMOTHY HOUSTON
Contact address: 2001 DIXIANA RD
WEST COLUMBIA, SC 29172
Contact country: US
Contact telephone: 803-926-6467
Contact email: Not reported
EPA Region: 04
Land type: Private
Classification: Non-Generator
Description: Handler: Non-Generators do not presently generate hazardous waste

Owner/Operator Summary:
Owner/operator name: US POSTAL SERVICES
Owner/operator address: 7075 CROSS COUNTY RD
N CHARLESTON, SC 29423
Owner/operator country: Not reported
Owner/operator telephone: 803-760-5458
Owner/operator email: Not reported
Owner/operator fax: Not reported
Owner/operator extension: Not reported
Legal status: Federal
Owner/Operator Type: Owner
Owner/Op start date: Not reported
Owner/Op end date: Not reported

Handler Activities Summary:
U.S. importer of hazardous waste: No
Mixed waste (haz. and radioactive): No
Recycler of hazardous waste: No
Transporter of hazardous waste: No
Treater, storer or disposer of HW: No
Underground injection activity: No
On-site burner exemption: No
Furnace exemption: No
Used oil fuel burner: No
Used oil processor: No
User oil refiner: No
Used oil fuel marketer to burner: No
Used oil Specification marketer: No
Used oil transfer facility: No
Used oil transporter: No

Historical Generators:
Date form received by agency: 1997-02-05 00:00:00.0

US POSTAL SERVICE VEHICLE MAINT FAC (Continued) **1001216144**

Site name: US POSTAL SERVICE VEHICLE MAINT FAC
Classification: Not a generator, verified

Violation Status: No violations found

CD369 **DOMINION ENERGY SC SAVAGE RD** **RCRA-VSQG** **1025888276**
West **900 SAVAGE RD** **SCR000786533**
1/8-1/4 **CHARLESTON, SC 29407**
0.212 mi.
1118 ft. **Site 1 of 4 in cluster CD**

Actual:
13 ft.

Focus Map:
19

RCRA-VSQG:
Date form received by agency: 2019-06-21 00:00:00.0
Facility name: DOMINION ENERGY SC SAVAGE RD
Facility address: 900 SAVAGE RD
CHARLESTON, SC 29407
EPA ID: SCR000786533
Mailing address: 220 OPERATION WAY MC C221
CAYCE, SC 29033
Contact: CHRISTOPHER STEVENSON
Contact address: 220 OPERATION WAY MC C221
CAYCE, SC 29033
Contact country: US
Contact telephone: 803-217-7334
Contact email: Not reported
EPA Region: 04
Classification: Conditionally Exempt Small Quantity Generator
Description: Handler: generates 100 kg or less of hazardous waste per calendar month, and accumulates 1000 kg or less of hazardous waste at any time; or generates 1 kg or less of acutely hazardous waste per calendar month, and accumulates at any time: 1 kg or less of acutely hazardous waste; or 100 kg or less of any residue or contaminated soil, waste or other debris resulting from the cleanup of a spill, into or on any land or water, of acutely hazardous waste; or generates 100 kg or less of any residue or contaminated soil, waste or other debris resulting from the cleanup of a spill, into or on any land or water, of acutely hazardous waste during any calendar month, and accumulates at any time: 1 kg or less of acutely hazardous waste; or 100 kg or less of any residue or contaminated soil, waste or other debris resulting from the cleanup of a spill, into or on any land or water, of acutely hazardous waste

Owner/Operator Summary:
Owner/operator name: DOMINION ENERGY SOUTH CAROLINA
Owner/operator address: 220 OPERATION WAY
CAYCE, SC 29033
Owner/operator country: US
Owner/operator telephone: Not reported
Owner/operator email: Not reported
Owner/operator fax: Not reported
Owner/operator extension: Not reported
Legal status: Private
Owner/Operator Type: Operator
Owner/Op start date: Not reported
Owner/Op end date: Not reported

Owner/operator name: DOMINION ENERGY SOUTH CAROLINA
Owner/operator address: 220 OPERATION WAY

DOMINION ENERGY SC SAVAGE RD (Continued) **1025888276**

CAYCE, SC 29033
Owner/operator country: US
Owner/operator telephone: Not reported
Owner/operator email: Not reported
Owner/operator fax: Not reported
Owner/operator extension: Not reported
Legal status: Private
Owner/Operator Type: Owner
Owner/Op start date: Not reported
Owner/Op end date: Not reported

Handler Activities Summary:
U.S. importer of hazardous waste: No
Mixed waste (haz. and radioactive): No
Recycler of hazardous waste: No
Transporter of hazardous waste: No
Treater, storer or disposer of HW: No
Underground injection activity: No
On-site burner exemption: No
Furnace exemption: No
Used oil fuel burner: No
Used oil processor: No
User oil refiner: No
Used oil fuel marketer to burner: No
Used oil Specification marketer: No
Used oil transfer facility: No
Used oil transporter: No

Hazardous Waste Summary:

. Waste code: D001
. Waste name: IGNITABLE WASTE

. Waste code: D002
. Waste name: CORROSIVE WASTE

Violation Status: No violations found

CD370 **DOMINION ENERGY SOUTH CAROLINA INC** **SC UST** **U004017627**
West **900 SAVAGE RD** **N/A**
1/8-1/4 **CHARLESTON, SC**
0.212 mi.
1118 ft. **Site 2 of 4 in cluster CD**

Actual:
13 ft.

Focus Map:
19

UST:
Name: DOMINION ENERGY SOUTH CAROLINA INC
Address: 900 SAVAGE RD
City: CHARLESTON
Facility ID: 01448
Permit: N 01448
Owner: DOMINION ENERGY SOUTH CAROLINA INC
Owner Address: LAND DEPT MZ6
Owner City, st, zip: COLUMBIA SC 29218
Owner Phone: 803-217-4021

Tank ID: 1
Status: **Abandoned**
Capacity: 2000

DOMINION ENERGY SOUTH CAROLINA INC (Continued) **U004017627**

Product: Gasoline
Calcage: 20

CD371 **SCE&G SAVAGE ROAD CREW QUARTERS SITE** **SC SHWS** **S106666065**
West **900 SAVAGE RD** **SC VCP** **N/A**
1/8-1/4 **CHARLESTON, SC 29414** **SC ALLSITES**
0.212 mi.
1118 ft. **Site 3 of 4 in cluster CD**

Actual:
13 ft.

Focus Map:
19

SHWS:
Name: SC E&G SAVAGE ROAD CREW QUARTERS SITE
Address: 900 SAVAGE RD
City,State,Zip: CHARLESTON, SC 29414-5656
EPA ID: SCS123456807

VCP:
Name: SCE&G SAVAGE ROAD CREW QUARTERS SITE
Address: 900 SAVAGE RD
City,State,Zip: CHARLESTON, SC 29414-5656
Person Company: DOMINION ENERGY SOUTH CAROLINA INC
Prim Address 1: Not reported
Prim Address 2: Not reported
Prim City: Not reported
Prim State: Not reported
Prim Zip: Not reported
Type Brownfield: Not reported
Contact: MR. CRAIG PEARSON
Status code: ACTIVE
File Number: 56274
Exec Date: 28-Jul-98
Contract Mailed Date: Not reported
Date Terminated: Not reported
Contract #: 98-5331-RP
Contract Type: RP
Contract Manager: Not reported
Acreage: 4.96
COC Issued Date: Not reported
RC Executed Date: Not reported
I C Received: Not reported
Workplan Due: 28-Jul-98
Workplan Receive: Not reported
Workplan Reviewed: Not reported
Workplan Approved: Not reported
Report Receive: Not reported
Report Reviewed: Not reported
Report Approved: Not reported
Cap Approved: Not reported

ALLSITES:
Name: SCE&G SAVAGE ROAD CREW QUARTERS SITE
Address: 900 SAVAGE RD
City,State,Zip: CHARLESTON, SC 29414-5656
Brownfield: No
Brownfield Type: Not reported
Funds Used: No
Resp Action: Yes
Permit Number: SCS123456807

SCE&G SAVAGE ROAD CREW QUARTERS SITE (Continued) **S106666065**

Program:	SF
Owner:	DOMINION ENERGY SOUTH CAROLINA INC;DOMINION ENERGY SOUTH CAROLINA INC
Project Status Code:	ACTIVE
Execute Date:	07/28/1998
Restrictions Filed Date:	Not yet recorded.
Cleanup Contract Complete Date:	Not reported
Project Complete Date:	Not yet completed.
File Number:	56274
Land Use Restriction:	We do not have enough information yet to determine whether restrictions will be required.
Contamination On Site:	PCBs
Acreage:	4.96
Soil Contamination Desc:	Soil Contamination
Soil COCS:	PCBs
SW Sed Contamination Desc:	Not reported
SW COCS:	Not reported
GW Contamination Desc:	G/W Contamination
GW COCS:	PCBs
Air Contamination Desc:	Not reported
Air COCS:	Not reported
Lat:	32.80218
Long:	-80.03858

CD372 **SCE&G - SAVAGE ROAD CREW QUARTERS** **SC AST** **A100267644**
West **900 SAVAGE ROAD** **N/A**
1/8-1/4 **CHARLESTON, SC**
0.212 mi.
1118 ft. **Site 4 of 4 in cluster CD**

Actual:
13 ft.

Focus Map:
19

AST:

Facility ID:	1378
District:	Trident
Mailing Addr:	1426 Main Street
Mailing City,St,Zip:	Columbia, SC 29218-
Facility Manager:	Scott Motsinger
Manager Phone:	8435768472
Facility office location:	SCE&G (M/C-T09)
Facility phone number:	8435768239
Facility manager Ext:	Not reported
Tank A-How many of size < 250 glns:	0
Tank B-How many of size 250-1000 glns:	1
Tank C-How many of size 1001-2000 glns:	0
Tank D-How many of size 2001-10000 glns:	0
Tank E-How many of size 10001-42000 glns:	0
Tank F-How many of size 42001-250000 glns:	0
Tank G-How many of size 250001-1000000 glns:	0
Tank H-How many of size 10000001-4000000 glns:	0
Tank I-How many of size >4000000 glns:	0
Total site capacity 661-2,000 glns:	False
Total site capacity 2001-10,000 glns:	True
Total site capacity 10,001-42,000 glns:	False
Total site capacity 42,001-100,000 glns:	False
Total site capacity 100,001-250,000 glns:	False
Total site capacity 250,001-1,000,000 glns:	False
Total site capacity 1,000,001-5,000,000 glns:	False
Total site capacity 5,000,0001-10,000,000 glns:	False
Total site capacity >10,000,000 glns:	False
Actual storage amount in gallons:	2400.00000

SCE&G - SAVAGE ROAD CREW QUARTERS (Continued) **A100267644**

NAICS code:	27.00000
Is this a registered terminal facility?:	False
If not, does it need to be registered?:	False
Earthen containment:	False
Asphalt containment:	False
Liner:	False
Concrete floor and walls:	False
Concrete walls, earth floor:	False
Block walls, concrete floor:	False
Block walls, earthen floor:	False
Double wall tank:	True
Does containment need repair?:	False
GPS unit make/model:	Trimble XRS
GPS mode uncorrected,Radio beacon,Satellite corrected:	Sat - DGPS
Lat/Long:	32 48 09.79 -80 02 20.05
Date data was collected:	12/08/00
Comments:	Transformers, waste oil. Cleanup cews at most sites. # of transformers is not listed but it is included in the TOTAL site capacity.

---

373 ESE 1/8-1/4 0.213 mi. 1125 ft.

COASTAL PAINTING CONTRACTORS INC
3297 PACIFIC ST
CHARLESTON, SC 29418

RCRA-VSQG **1008375222** **SCR000767046**

Actual: 36 ft.

Focus Map: 12

RCRA-VSQG:

Date form received by agency:	2006-01-09 00:00:00.0
Facility name:	COASTAL PAINTING CONTRACTORS INC
Facility address:	3297 PACIFIC ST CHARLESTON, SC 29418
EPA ID:	SCR000767046
Mailing address:	PO BOX 70905 CHARLESTON, SC 29415
Contact:	DERRILL INFINGER
Contact address:	PACIFIC ST CHARLESTON, SC 29418
Contact country:	US
Contact telephone:	843-747-5702
Contact email:	Not reported
EPA Region:	04
Land type:	Private
Classification:	Conditionally Exempt Small Quantity Generator
Description:	Handler: generates 100 kg or less of hazardous waste per calendar month, and accumulates 1000 kg or less of hazardous waste at any time; or generates 1 kg or less of acutely hazardous waste per calendar month, and accumulates at any time: 1 kg or less of acutely hazardous waste; or 100 kg or less of any residue or contaminated soil, waste or other debris resulting from the cleanup of a spill, into or on any land or water, of acutely hazardous waste; or generates 100 kg or less of any residue or contaminated soil, waste or other debris resulting from the cleanup of a spill, into or on any land or water, of acutely hazardous waste during any calendar month, and accumulates at any time: 1 kg or less of acutely hazardous waste; or 100 kg or less of any residue or contaminated soil, waste or other debris resulting from the cleanup of a spill, into or on any land or water, of acutely hazardous waste

COASTAL PAINTING CONTRACTORS INC (Continued) **1008375222**

Owner/Operator Summary:
Owner/operator name: DERRILL E INFINGER
Owner/operator address: PACIFIC ST
CHARLESTON, SC 29418
Owner/operator country: US
Owner/operator telephone: 843-747-5702
Owner/operator email: Not reported
Owner/operator fax: Not reported
Owner/operator extension: Not reported
Legal status: Private
Owner/Operator Type: Owner
Owner/Op start date: 2005-07-06 00:00:00.
Owner/Op end date: Not reported

Owner/operator name: DERRILL E INFINGER
Owner/operator address: PACIFIC ST
CHARLESTON, SC 29418
Owner/operator country: US
Owner/operator telephone: 843-747-5702
Owner/operator email: Not reported
Owner/operator fax: Not reported
Owner/operator extension: Not reported
Legal status: Private
Owner/Operator Type: Operator
Owner/Op start date: 2005-07-06 00:00:00.
Owner/Op end date: Not reported

Handler Activities Summary:
U.S. importer of hazardous waste: No
Mixed waste (haz. and radioactive): No
Recycler of hazardous waste: No
Transporter of hazardous waste: No
Treater, storer or disposer of HW: No
Underground injection activity: No
On-site burner exemption: No
Furnace exemption: No
Used oil fuel burner: No
Used oil processor: No
User oil refiner: No
Used oil fuel marketer to burner: No
Used oil Specification marketer: No
Used oil transfer facility: No
Used oil transporter: No

Historical Generators:
Date form received by agency: 2005-07-06 00:00:00.0
Site name: COASTAL PAINTING CONTRACTORS INC
Classification: Large Quantity Generator

Hazardous Waste Summary:

. Waste code: D001
. Waste name: IGNITABLE WASTE

Violation Status: No violations found

374
ESE
1/8-1/4
0.216 mi.
1143 ft.

WALGREENS #12782
1925 ASHLEY RIVER RD
CHARLESTON, SC 29407

RCRA-LQG

1025888287
SCR000786657

Actual:
19 ft.

Focus Map:
20

RCRA-LQG:

Date form received by agency:	2019-07-29 00:00:00.0
Facility name:	WALGREENS #12782
Facility address:	1925 ASHLEY RIVER RD CHARLESTON, SC 29407
EPA ID:	SCR000786657
Mailing address:	200 WILMOT RD STE 2275 DEERFIELD, IL 60015
Contact:	KIM DASCOLI
Contact address:	200 WILMOT RD STE 2275 DEERFIELD, IL 60015
Contact country:	US
Contact telephone:	847-315-2812
Contact email:	Not reported
EPA Region:	04
Classification:	Large Quantity Generator
Description:	Handler: generates 1,000 kg or more of hazardous waste during any calendar month; or generates more than 1 kg of acutely hazardous waste during any calendar month; or generates more than 100 kg of any residue or contaminated soil, waste or other debris resulting from the cleanup of a spill, into or on any land or water, of acutely hazardous waste during any calendar month; or generates 1 kg or less of acutely hazardous waste during any calendar month, and accumulates more than 1 kg of acutely hazardous waste at any time; or generates 100 kg or less of any residue or contaminated soil, waste or other debris resulting from the cleanup of a spill, into or on any land or water, of acutely hazardous waste during any calendar month, and accumulates more than 100 kg of that material at any time

Owner/Operator Summary:

Owner/operator name:	WALGREENS EASTERN CO INC
Owner/operator address:	200 WILMOT RD STE 2275 DEERFIELD, IL 60015
Owner/operator country:	US
Owner/operator telephone:	Not reported
Owner/operator email:	Not reported
Owner/operator fax:	Not reported
Owner/operator extension:	Not reported
Legal status:	Private
Owner/Operator Type:	Operator
Owner/Op start date:	Not reported
Owner/Op end date:	Not reported

Owner/operator name:	WALGREENS EASTERN CO INC
Owner/operator address:	200 WILMOT RD STE 2275 DEERFIELD, IL 60015
Owner/operator country:	US
Owner/operator telephone:	Not reported
Owner/operator email:	Not reported
Owner/operator fax:	Not reported
Owner/operator extension:	Not reported
Legal status:	Private
Owner/Operator Type:	Owner

WALGREENS #12782 (Continued) **1025888287**

Owner/Op start date: Not reported
Owner/Op end date: Not reported

Handler Activities Summary:
U.S. importer of hazardous waste: No
Mixed waste (haz. and radioactive): No
Recycler of hazardous waste: No
Transporter of hazardous waste: No
Treater, storer or disposer of HW: No
Underground injection activity: No
On-site burner exemption: No
Furnace exemption: No
Used oil fuel burner: No
Used oil processor: No
User oil refiner: No
Used oil fuel marketer to burner: No
Used oil Specification marketer: No
Used oil transfer facility: No
Used oil transporter: No

Hazardous Waste Summary:

. Waste code: D001
. Waste name: IGNITABLE WASTE

. Waste code: D002
. Waste name: CORROSIVE WASTE

. Waste code: D005
. Waste name: BARIUM

. Waste code: D009
. Waste name: MERCURY

. Waste code: D010
. Waste name: SELENIUM

. Waste code: D011
. Waste name: SILVER

. Waste code: D013
. Waste name: LINDANE (1,2,3,4,5,6-HEXA-CHLOROCYCLOHEXANE, GAMMA ISOMER)

. Waste code: D016
. Waste name: 2,4-D (2,4-DICHLOROPHENOXYACETIC ACID)

. Waste code: D018
. Waste name: BENZENE

. Waste code: D024
. Waste name: M-CRESOL

. Waste code: D026
. Waste name: CRESOL

. Waste code: D035

WALGREENS #12782 (Continued) **1025888287**

. Waste name: METHYL ETHYL KETONE

. Waste code: P001
. Waste name: 2H-1-BENZOPYRAN-2-ONE, 4-HYDROXY-3-(3-OXO-1-PHENYLBUTYL)-, & SALTS, WHEN PRESENT AT CONCENTRATIONS GREATER THAN 0.3% (OR) WARFARIN, & SALTS, WHEN PRESENT AT CONCENTRATIONS GREATER THAN 0.3%

. Waste code: P042
. Waste name: 1,2-BENZENEDIOL, 4-[1-HYDROXY-2-(METHYLAMINO)ETHYL]-, (R)- (OR) EPINEPHRINE

. Waste code: U002
. Waste name: 2-PROPANONE (I) (OR) ACETONE (I)

. Waste code: U035
. Waste name: BENZENEBUTANOIC ACID, 4-[BIS(2-CHLOROETHYL)AMINO]- (OR) CHLORAMBUCIL

. Waste code: U044
. Waste name: CHLOROFORM (OR) METHANE, TRICHLORO-

. Waste code: U058
. Waste name: 2H-1,3,2-OXAZAPHOSPHORIN-2-AMINE, N,N-BIS(2-CHLOROETHYL)TETRAHYDRO-, 2-OXIDE (OR) CYCLOPHOSPHAMIDE

. Waste code: U129
. Waste name: CYCLOHEXANE, 1,2,3,4,5,6-HEXACHLORO-, (1ALPHA, 2ALPHA, 3BETA, 4ALPHA, 5ALPHA, 6BETA)- (OR) LINDANE

. Waste code: U205
. Waste name: SELENIUM SULFIDE (OR) SELENIUM SULFIDE SES2 (R,T)

. Waste code: U211
. Waste name: CARBON TETRACHLORIDE (OR) METHANE, TETRACHLORO-

. Waste code: U240
. Waste name: 2,4-D, SALTS & ESTERS (OR) ACETIC ACID, (2,4-DICHLOROPHENOXY)-, SALTS & ESTERS (OR) DICHLOROPHENOXYACETIC ACID 2,4-D

. Waste code: U279
. Waste name: CARBARYL (OR) 1-NAPHTHALENOL, METHYLCARBAMATE

Violation Status: No violations found

CE375 **PIGGLY WIGGLY SITE 3** **SC LUST** **U003524313**
NE **4401 DALEY AVE** **SC UST** **N/A**
1/8-1/4 **CHARLESTON, SC**
0.217 mi.
1145 ft. **Site 1 of 3 in cluster CE**

Actual:
25 ft.

Focus Map:
9

LUST:
Name: PIGGLY WIGGLY SITE 3
Address: 4401 DALEY AVE
City,State,Zip: CHARLESTON, SC 29405-5606
Release Number: 1
Facility ID: 12089
Release Status Number: Not reported
Substance: PETRO
Tank Owner Company Name: PIGGLY WIGGLY CAROLINA C
Tank Owner Last Name: PIGGLY WIGGLY CAROLINA COMPANY INC

PIGGLY WIGGLY SITE 3 (Continued) **U003524313**

Tank Owner First name: Not reported
NFA Date: 07/15/1993
Tank Owner City: CHARLESTON
Confirmed Date: 11/22/1989
Release Date: 11/17/1989
EID: 1768718
Local Facility District: Charleston EQC Office
SCRBCA Class Number: Not reported
Release Fin Type Code: UNK
Qualified: Not reported
Release Source: UST
Local Fac Last Name: PIGGLY WIGGLY SITE 3
Local Fac First Name: Not reported
User Name: AKHVLEKT
Cleanup Initiated Date: 11/22/1989
Prefix: N
Total Score: Not reported

UST:
Name: PIGGLY WIGGLY SITE 3
Address: 4401 DALEY AVE
City: CHARLESTON
Facility ID: 12089
Permit: N 12089
Owner: PIGGLY WIGGLY CAROLINA COMPANY INC
Owner Address: PO BOX 118047
Owner City, st, zip: CHARLESTON SC 29423
Owner Phone: 843-554-9880

Tank ID: 1
Status: **Abandoned**
Capacity: 12000
Product: Diesel fuel
Calcage: Not reported

Name: PIGGLY WIGGLY SITE 3
Address: 4401 DALEY AVE
City: CHARLESTON

Tank ID: 2
Status: **Abandoned**
Capacity: 12000
Product: Diesel fuel
Calcage: Not reported

Name: PIGGLY WIGGLY SITE 3
Address: 4401 DALEY AVE
City: CHARLESTON

Tank ID: 3
Status: **Abandoned**
Capacity: 2000
Product: Gasoline
Calcage: Not reported

Name: PIGGLY WIGGLY SITE 3
Address: 4401 DALEY AVE

PIGGLY WIGGLY SITE 3 (Continued) **U003524313**

City: CHARLESTON

Tank ID: 4
Status: **Abandoned**
Capacity: 4000
Product: Diesel fuel
Calcage: Not reported

Name: PIGGLY WIGGLY SITE 3
Address: 4401 DALEY AVE
City: CHARLESTON

Tank ID: 5
Status: **Abandoned**
Capacity: 4000
Product: Gasoline
Calcage: Not reported

Name: PIGGLY WIGGLY SITE 3
Address: 4401 DALEY AVE
City: CHARLESTON

Tank ID: 6
Status: **Abandoned**
Capacity: 4000
Product: Diesel fuel
Calcage: Not reported

Name: PIGGLY WIGGLY SITE 3
Address: 4401 DALEY AVE
City: CHARLESTON

Tank ID: 7
Status: **Abandoned**
Capacity: 8000
Product: Diesel fuel
Calcage: Not reported

Name: PIGGLY WIGGLY SITE 3
Address: 4401 DALEY AVE
City: CHARLESTON

Tank ID: 8
Status: **Abandoned**
Capacity: 1000
Product: Diesel fuel
Calcage: Not reported

CE376 **PIGGLY WIGGLY SITE 3** **SC LUST** **U004254305**
NE **4401 DALEY AVE** **SC UST** **N/A**
1/8-1/4 **CHARLESTON, SC**
0.217 mi.
1145 ft. **Site 2 of 3 in cluster CE**

Actual:
25 ft.

Focus Map:
9

LUST:

Name:	PIGGLY WIGGLY SITE 3
Address:	4401 DALEY AVE
City,State,Zip:	CHARLESTON, SC 29405-5606
Release Number:	1
Facility ID:	14936
Release Status Number:	Not reported
Substance:	PETRO
Tank Owner Company Name:	PIGGLY WIGGLY CAROLINA C
Tank Owner Last Name:	PIGGLY WIGGLY CAROLINA COMPANY INC
Tank Owner First name:	Not reported
NFA Date:	07/15/1993
Tank Owner City:	CHARLESTON
Confirmed Date:	11/22/1989
Release Date:	11/17/1989
EID:	1782865
Local Facility District:	Charleston EQC Office
SCRBCA Class Number:	Not reported
Release Fin Type Code:	Not reported
Qualified:	Not reported
Release Source:	UST
Local Fac Last Name:	PIGGLY WIGGLY SITE 3
Local Fac First Name:	Not reported
User Name:	AKHVLEKT
Cleanup Initiated Date:	11/22/1989
Prefix:	N
Total Score:	Not reported

UST:

Name:	PIGGLY WIGGLY SITE 3
Address:	4401 DALEY AVE
City:	CHARLESTON
Facility ID:	14936
Permit:	N 14936
Owner:	PIGGLY WIGGLY CAROLINA COMPANY INC
Owner Address:	PO BOX 118047
Owner City, st, zip:	CHARLESTON SC 29423
Owner Phone:	843-554-9880
Tank ID:	Not reported
Status:	**Not reported**
Capacity:	Not reported
Product:	Not reported
Calcage:	Not reported

CE377 **PIGGLY WIGGLY SITE 3** **SC LUST** **U004254306**
NE **4401 DALEY AVE** **SC UST** **N/A**
1/8-1/4 **CHARLESTON, SC**
0.217 mi.
1145 ft. **Site 3 of 3 in cluster CE**

Actual:
25 ft.

Focus Map:
9

LUST:

Name:	PIGGLY WIGGLY SITE 3
Address:	4401 DALEY AVE
City,State,Zip:	CHARLESTON, SC 29405-5606
Release Number:	1
Facility ID:	14937
Release Status Number:	Not reported
Substance:	PETRO
Tank Owner Company Name:	PIGGLY WIGGLY CAROLINA C
Tank Owner Last Name:	PIGGLY WIGGLY CAROLINA COMPANY INC
Tank Owner First name:	Not reported
NFA Date:	10/03/1992
Tank Owner City:	CHARLESTON
Confirmed Date:	12/01/1989
Release Date:	11/17/1989
EID:	1782874
Local Facility District:	Charleston EQC Office
SCRBCA Class Number:	Not reported
Release Fin Type Code:	UNK
Qualified:	Not reported
Release Source:	UST
Local Fac Last Name:	PIGGLY WIGGLY SITE 3
Local Fac First Name:	Not reported
User Name:	AKHVLEKT
Cleanup Initiated Date:	12/01/1989
Prefix:	N
Total Score:	Not reported

UST:

Name:	PIGGLY WIGGLY SITE 3
Address:	4401 DALEY AVE
City:	CHARLESTON
Facility ID:	14937
Permit:	N 14937
Owner:	PIGGLY WIGGLY CAROLINA COMPANY INC
Owner Address:	PO BOX 118047
Owner City, st, zip:	CHARLESTON SC 29423
Owner Phone:	843-554-9880
Tank ID:	Not reported
Status:	**Not reported**
Capacity:	Not reported
Product:	Not reported
Calcage:	Not reported

378
SW
1/8-1/4
0.220 mi.
1161 ft.

FAMILY DOLLAR 8905
5017 DORCHESTER RD
CHARLESTON, SC

SC UST **U004254918**
N/A

Actual:
41 ft.

Focus Map:
11

UST:

Name:	FAMILY DOLLAR 8905
Address:	5017 DORCHESTER RD
City:	CHARLESTON
Facility ID:	17993
Permit:	N 17993
Owner:	UNKNOWN
Owner Address:	Not reported
Owner City, st, zip:	SC 29803
Owner Phone:	000-000-0000
Tank ID:	Not reported
Status:	**Not reported**
Capacity:	Not reported
Product:	Not reported
Calcage:	Not reported

CF379
ENE
1/8-1/4
0.223 mi.
1176 ft.

BERKELEY GULF
1846 REMOUNT RD
HANAHAN, SC

Site 1 of 3 in cluster CF

SC LUST **U004253951**
SC UST **N/A**

Actual:
62 ft.

Focus Map:
4

LUST:

Name:	A1 AUTO REPAIR
Address:	1846 REMOUNT RD
City,State,Zip:	HANAHAN, SC 29406-3239
Release Number:	1
Facility ID:	01173
Release Status Number:	Not reported
Substance:	PETRO
Tank Owner Company Name:	HOFFECKER, CHARLES
Tank Owner Last Name:	Not reported
Tank Owner First name:	Not reported
NFA Date:	05/25/2012
Tank Owner City:	Not reported
Confirmed Date:	Not reported
Release Date:	12/30/1992
EID:	Not reported
Local Facility District:	Not reported
SCRBCA Class Number:	Not reported
Release Fin Type Code:	Not reported
Qualified:	Not reported
Release Source:	Not reported
Local Fac Last Name:	Not reported
Local Fac First Name:	Not reported
User Name:	MINERRS
Cleanup Initiated Date:	02/08/1994
Prefix:	Not reported
Total Score:	3

LUST:

Release Date:	12/30/1992
Cleanup Complete Date:	Not reported

BERKELEY GULF (Continued) **U004253951**

Depth to Ground Water: 12
Ground Water Flow Direction: NE
Release Number: 1
Confirmed date: 02/08/1994
RP Name: HOFFECKER
RP Address: 1259 GREENSIDE DR NW
RP City: CONCORD
RP State: NC
RP Zip: 28027-8110
SCRBCA Class Code: CLASS3BF
Project Manager: MINER, READ S
Release Fin Type Code: WS

UST:
Name: BERKELEY GULF
Address: 1846 REMOUNT RD
City: HANAHAN
Facility ID: 01259
Permit: N 01259
Owner: BERKELEY GULF
Owner Address: 1746 ROMONT RD
Owner City, st, zip: HANAHAN SC 29406-3269
Owner Phone: 803-747-4351

Tank ID: 1
Status: **Abandoned**
Capacity: 3950
Product: Gasoline
Calcage: Not reported

Name: A1 AUTO REPAIR
Address: 1846 REMOUNT RD
City: HANAHAN

Tank ID: 1
Status: **Abandoned**
Capacity: 4000
Product: Gasoline
Calcage: 0

Name: BERKELEY GULF
Address: 1846 REMOUNT RD
City: HANAHAN

Tank ID: 1
Status: **Abandoned**
Capacity: 39500
Product: Gasoline
Calcage: Not reported

Name: BERKELEY GULF
Address: 1846 REMOUNT RD
City: HANAHAN

Tank ID: 2
Status: **Abandoned**

BERKELEY GULF (Continued) **U004253951**

Capacity: 39500
Product: Gasoline
Calcage: Not reported

Name: BERKELEY GULF
Address: 1846 REMOUNT RD
City: HANAHAN

Tank ID: 2
Status: **Abandoned**
Capacity: 3950
Product: Gasoline
Calcage: Not reported

Name: A1 AUTO REPAIR
Address: 1846 REMOUNT RD
City: HANAHAN

Tank ID: 2
Status: **Abandoned**
Capacity: 4000
Product: Gasoline
Calcage: 0

Name: BERKELEY GULF
Address: 1846 REMOUNT RD
City: HANAHAN

Tank ID: 3
Status: **Abandoned**
Capacity: 3950
Product: Gasoline
Calcage: Not reported

Name: BERKELEY GULF
Address: 1846 REMOUNT RD
City: HANAHAN

Tank ID: 3
Status: **Abandoned**
Capacity: 39500
Product: Gasoline
Calcage: Not reported

Name: A1 AUTO REPAIR
Address: 1846 REMOUNT RD
City: HANAHAN

Tank ID: 3
Status: **Abandoned**
Capacity: 4000
Product: Gasoline
Calcage: 0

Name: BERKELEY GULF
Address: 1846 REMOUNT RD
City: HANAHAN

BERKELEY GULF (Continued) **U004253951**

Tank ID: 4
Status: **Abandoned**
Capacity: 39500
Product: Gasoline
Calcage: Not reported

Name: A1 AUTO REPAIR
Address: 1846 REMOUNT RD
City: HANAHAN

Tank ID: 4
Status: **Abandoned**
Capacity: 4000
Product: Gasoline
Calcage: 0

Name: BERKELEY GULF
Address: 1846 REMOUNT RD
City: HANAHAN

Tank ID: 4
Status: **Abandoned**
Capacity: 3950
Product: Gasoline
Calcage: Not reported

Name: BERKELEY GULF
Address: 1846 REMOUNT RD
City: HANAHAN

Tank ID: 5
Status: **Abandoned**
Capacity: 500
Product: Waste oil, burnt oil, used oil
Calcage: Not reported

Name: A1 AUTO REPAIR
Address: 1846 REMOUNT RD
City: HANAHAN

Tank ID: 5
Status: **Abandoned**
Capacity: 500
Product: Waste oil, burnt oil, used oil
Calcage: 20

Name: A1 AUTO REPAIR
Address: 1846 REMOUNT RD
City: HANAHAN

Tank ID: 6
Status: **Abandoned**
Capacity: 3950
Product: Multiple hydrocarbons
Calcage: Not reported

Name: BERKELEY GULF

BERKELEY GULF (Continued) **U004253951**

Address: 1846 REMOUNT RD
City: HANAHAN

Tank ID: 6
Status: **Abandoned**
Capacity: 3950
Product: Multiple hydrocarbons
Calcage: Not reported

CF380 **A1 AUTO REPAIR** **SC RCR** **U004017204**
ENE **1846 REMOUNT RD** **SC GWCI** **N/A**
1/8-1/4 **HANAHAN, SC 29406**
0.223 mi.
1176 ft. **Site 2 of 3 in cluster CF**

Actual:
62 ft.

Focus Map:
4

RCR:
Name: A1 AUTO REPAIR
Address: 1846 REMOUNT RD
City,State,Zip: HANAHAN, SC 29406-3239
Entity Responsibility: Not reported
Region: Not reported
Tax Id: 265-15-03-001
Latitude: 32.90011
Longitude: -80.01071
Tracking Number: 01173
Regulatory Program: Not reported
Reported: 12/30/92
CU-MCL: 05/25/12
Unit Type: Not reported
Unit Number/Letter: Not reported
Area/Acres: Not reported
Affected Media: Not reported
Site/Unit: Not reported
Condtions: Not reported
Associated Response/Corrective Action: Not reported
Associated Chemicals Requiring: Not reported

SC GWIC:
Bureau: BLWM
EAP ID: Not reported
Solid Waste Permit #: Not reported
Bureau of Land & Waste Management File #: Not reported
Permit Number: 01173
WPC Permit: Not reported
Program: DUST
Contamination: PETRO
Petroleum Products: True
Volatile Organic Compounds: False
Metals: False
Nitrates or Potential to Nitrate: False
Pesticides & Herbicides: False
Polychlorinated Biphenyls: False
Base, Neutral, & Acid Extractables: False
Phenols: False
Radionuclides Over Max Contaminant Levels: False
Sources Not In Other Categories: False
Source: UST

A1 AUTO REPAIR (Continued) **U004017204**

Underground Storage Tanks:	True
Pits, Ponds, & Lagoons:	False
Spills & Leaks:	False
Landfills:	False
Aboveground Storage Tank:	False
Spray Irrigation:	False
Single-Event Spill:	False
Unpermitted Disposal:	False
Septic Tank/Tile Field:	False
Substances Not In Other Categories:	False
Sources of Contamination Undetermined:	False
Assessment:	Yes
Monitoring:	No
Remediation:	No
Surface Impact:	No
Drinking Water Well Impact:	No
Remarks:	Site ID # 01173. RBCA Classification 3BF1. Conducting investigation/Risk Assessment.

CF381 **YEAMAN HALL DRYCLEANERS** **RCRA-VSQG** **1000295196**
ENE **1306 YEAMAN HALL ROAD** **SC SHWS** **SCD981867591**
1/8-1/4 **HANAHAN, SC 29410** **FINDS**
0.223 mi. **ECHO**
1177 ft. **Site 3 of 3 in cluster CF** **SC ASBESTOS**
SC DRYCLEANERS
Actual: **SC GWCI**
63 ft.

Focus Map: **4**

RCRA-VSQG:

Date form received by agency:	2001-05-24 00:00:00.0
Facility name:	YEAMAN HALL DRYCLEANERS
Facility address:	1306 YEAMAN HALL ROAD HANAHAN, SC 29406
EPA ID:	SCD981867591
Mailing address:	YEAMAN HALL ROAD HANAHAN, SC 29406
Contact:	BRIAN MEDEN
Contact address:	1306 YEAMAN HALL ROAD HANAHAN, SC 29406
Contact country:	US
Contact telephone:	843-971-5256
Contact email:	Not reported
EPA Region:	04
Classification:	Conditionally Exempt Small Quantity Generator
Description:	Handler: generates 100 kg or less of hazardous waste per calendar month, and accumulates 1000 kg or less of hazardous waste at any time; or generates 1 kg or less of acutely hazardous waste per calendar month, and accumulates at any time: 1 kg or less of acutely hazardous waste; or 100 kg or less of any residue or contaminated soil, waste or other debris resulting from the cleanup of a spill, into or on any land or water, of acutely hazardous waste; or generates 100 kg or less of any residue or contaminated soil, waste or other debris resulting from the cleanup of a spill, into or on any land or water, of acutely hazardous waste during any calendar month, and accumulates at any time: 1 kg or less of acutely hazardous waste; or 100 kg or less of any residue or contaminated soil, waste or other debris resulting from the cleanup of a spill, into or on any land or water, of acutely hazardous waste

YEAMAN HALL DRYCLEANERS (Continued) **1000295196**

Owner/Operator Summary:
- Owner/operator name: OPERNAME
- Owner/operator address: OPERSTREET
  OPERCITY, WY 99999
- Owner/operator country: Not reported
- Owner/operator telephone: 404-555-1212
- Owner/operator email: Not reported
- Owner/operator fax: Not reported
- Owner/operator extension: Not reported
- Legal status: Private
- Owner/Operator Type: Operator
- Owner/Op start date: Not reported
- Owner/Op end date: Not reported

- Owner/operator name: BRIAN MEDEN
- Owner/operator address: 1306 YEAMAN HALL RD
  HANAHAN, SC 29410
- Owner/operator country: Not reported
- Owner/operator telephone: 843-971-5256
- Owner/operator email: Not reported
- Owner/operator fax: Not reported
- Owner/operator extension: Not reported
- Legal status: Private
- Owner/Operator Type: Owner
- Owner/Op start date: 2001-06-01 00:00:00.
- Owner/Op end date: Not reported

Handler Activities Summary:
- U.S. importer of hazardous waste: No
- Mixed waste (haz. and radioactive): No
- Recycler of hazardous waste: No
- Transporter of hazardous waste: No
- Treater, storer or disposer of HW: No
- Underground injection activity: No
- On-site burner exemption: No
- Furnace exemption: No
- Used oil fuel burner: No
- Used oil processor: No
- User oil refiner: No
- Used oil fuel marketer to burner: No
- Used oil Specification marketer: No
- Used oil transfer facility: No
- Used oil transporter: No

Historical Generators:
- Date form received by agency: 1998-12-08 00:00:00.0
- Site name: YEAMAN HALL DRYCLEANERS
- Classification: Large Quantity Generator

Hazardous Waste Summary:

- Waste code: D000
- Waste name: Not Defined

- Waste code: D001

YEAMAN HALL DRYCLEANERS (Continued) **1000295196**

. Waste name: IGNITABLE WASTE

. Waste code: F002
. Waste name: THE FOLLOWING SPENT HALOGENATED SOLVENTS: TETRACHLOROETHYLENE, METHYLENE CHLORIDE, TRICHLOROETHYLENE, 1,1,1-TRICHLOROETHANE, CHLOROBENZENE, 1,1,2-TRICHLORO-1,2,2-TRIFLUOROETHANE, ORTHO-DICHLOROBENZENE, TRICHLOROFLUOROMETHANE, AND 1,1,2, TRICHLOROETHANE; ALL SPENT SOLVENT MIXTURES/BLENDS CONTAINING, BEFORE USE, A TOTAL OF TEN PERCENT OR MORE (BY VOLUME) OF ONE OR MORE OF THE ABOVE HALOGENATED SOLVENTS OR THOSE SOLVENTS LISTED IN F001, F004, AND F005; AND STILL BOTTOMS FROM THE RECOVERY OF THESE SPENT SOLVENTS AND SPENT SOLVENT MIXTURES.

Violation Status: No violations found

SHWS:
Name: YEAMANS HALL DRYCLEANER
Address: 1306 YEAMANS HALL RD
City,State,Zip: HANAHAN, SC 29406
EPA ID: SCDRY0052741

FINDS:
Registry ID: 110002198078
Facility URL: http://ofmpub.epa.gov/enviro/fii_query_detail.disp_program_facility?p_registry_id=110002198078

Environmental Interest/Information System:
SC-EFIS (South Carolina - Environmental Facility Information System) integrates information on environmental facilities, permits, violations, enforcement actions, and compliance activities needed to support regulatory requirements and target environmental quality improvements for the water, air, solid waste, and hazardous waste program areas. The EFIS was developed by the state of South Carolina and Maine joined their system in 2004.
RCRAInfo is a national information system that supports the Resource Conservation and Recovery Act (RCRA) program through the tracking of events and activities related to facilities that generate, transport, and treat, store, or dispose of hazardous waste. RCRAInfo allows RCRA program staff to track the notification, permit, compliance, and corrective action activities required under RCRA.

Click this hyperlink while viewing on your computer to access additional FINDS: detail in the EDR Site Report.

ECHO:
Envid: 1000295196
Registry ID: 110002198078
DFR URL: http://echo.epa.gov/detailed-facility-report?fid=110002198078

ASBESTOS:
Name: YEAMANS HALL DRY CLEANERS
Address: 1306 YEAMANS HALL RD
Address 2: Not reported
City,State,Zip: HANAHAN, SC
Permit No: R1804392
Activity: Not reported
Bus Phone: Not reported
Co Name: Not reported

YEAMAN HALL DRYCLEANERS (Continued) **1000295196**

District:	Charleston EQC Office
Permit Type:	Removal
Sub Type:	Not reported
Local Facility:	Not reported
Disposition:	Not reported
Description:	Not reported
Glove:	N
Fri:	Y
Other:	Roofing 02500

Name:	YEAMANS HALL DRY CLEANERS
Address:	1306 YEAMANS HALL RD
Address 2:	Not reported
City,State,Zip:	HANAHAN, SC
Permit No:	R1804392
Activity:	Not reported
Bus Phone:	Not reported
Co Name:	Not reported
District:	Charleston EQC Office
Permit Type:	Removal
Sub Type:	Not reported
Local Facility:	Not reported
Disposition:	Not reported
Description:	Not reported
Glove:	Not reported
Fri:	Not reported
Other:	Not reported

Drycleaners:

BLWM Number:	52741
Rank:	III
Priority Group Explanation:	III

SC GWIC:

Bureau:	BLWM
EAP ID:	SCD981867591
Solid Waste Permit #:	Not reported
Bureau of Land & Waste Management File #:	52741
Permit Number:	Not reported
WPC Permit:	Not reported
Program:	DRY CLEANERS
Contamination:	VOC
Petroleum Products:	False
Volatile Organic Compounds:	False
Metals:	False
Nitrates or Potential to Nitrate:	False
Pesticides & Herbicides:	False
Polychlorinated Biphenyls:	False
Base, Neutral, & Acid Extractables:	False
Phenols:	False
Radionuclides Over Max Contaminant Levels:	False
Sources Not In Other Categories:	False
Source:	UNK
Underground Storage Tanks:	False
Pits, Ponds, & Lagoons:	False
Spills & Leaks:	False

YEAMAN HALL DRYCLEANERS (Continued) **1000295196**

Landfills:	False
Aboveground Storage Tank:	False
Spray Irrigation:	False
Single-Event Spill:	False
Unpermitted Disposal:	False
Septic Tank/Tile Field:	False
Substances Not In Other Categories:	False
Sources of Contamination Undetermined:	False
Assessment:	Yes
Monitoring:	No
Remediation:	No
Surface Impact:	Not reported
Drinking Water Well Impact:	Not reported
Remarks:	In assessment phase. AKA Yeaman's Hall One Hour Martinizing.

CG382 **DRYCLEAN WORLD** **RCRA-VSQG** **1006811515**
East **1954B ASHLEY RIVER RD** **SCR000764217**
1/8-1/4 **CHARLESTON, SC 29407**
0.240 mi.
1268 ft. **Site 1 of 5 in cluster CG**

Actual:
21 ft.

Focus Map:
20

RCRA-VSQG:

Date form received by agency:	2008-03-03 00:00:00.0
Facility name:	DRYCLEAN WORLD
Facility address:	1954B ASHLEY RIVER RD CHARLESTON, SC 29407
EPA ID:	SCR000764217
Mailing address:	ASHLEY RIVER RD CHARLESTON, SC 29407
Contact:	LAM NGUYEN
Contact address:	ASHLEY RIVER RD CHARLESTON, SC 29407
Contact country:	US
Contact telephone:	843-766-7858
Contact email:	Not reported
EPA Region:	04
Land type:	Private
Classification:	Conditionally Exempt Small Quantity Generator
Description:	Handler: generates 100 kg or less of hazardous waste per calendar month, and accumulates 1000 kg or less of hazardous waste at any time; or generates 1 kg or less of acutely hazardous waste per calendar month, and accumulates at any time: 1 kg or less of acutely hazardous waste; or 100 kg or less of any residue or contaminated soil, waste or other debris resulting from the cleanup of a spill, into or on any land or water, of acutely hazardous waste; or generates 100 kg or less of any residue or contaminated soil, waste or other debris resulting from the cleanup of a spill, into or on any land or water, of acutely hazardous waste during any calendar month, and accumulates at any time: 1 kg or less of acutely hazardous waste; or 100 kg or less of any residue or contaminated soil, waste or other debris resulting from the cleanup of a spill, into or on any land or water, of acutely hazardous waste

Owner/Operator Summary:

Owner/operator name:	JIMMY NGUYEN
Owner/operator address:	CORNERSTONE DR MYRTLE BEACH, SC 29575

DRYCLEAN WORLD (Continued) **1006811515**

Owner/operator country: US
Owner/operator telephone: 843-293-1230
Owner/operator email: Not reported
Owner/operator fax: Not reported
Owner/operator extension: Not reported
Legal status: Private
Owner/Operator Type: Owner
Owner/Op start date: 2003-03-24 00:00:00.
Owner/Op end date: Not reported

Owner/operator name: DRYCLEAN WORLD
Owner/operator address: ASHLEY RIVER RD
CHARLESTON, SC 29407
Owner/operator country: US
Owner/operator telephone: 843-766-7858
Owner/operator email: Not reported
Owner/operator fax: Not reported
Owner/operator extension: Not reported
Legal status: Private
Owner/Operator Type: Operator
Owner/Op start date: 2003-03-24 00:00:00.
Owner/Op end date: Not reported

Handler Activities Summary:
U.S. importer of hazardous waste: No
Mixed waste (haz. and radioactive): No
Recycler of hazardous waste: No
Transporter of hazardous waste: No
Treater, storer or disposer of HW: No
Underground injection activity: No
On-site burner exemption: No
Furnace exemption: No
Used oil fuel burner: No
Used oil processor: No
User oil refiner: No
Used oil fuel marketer to burner: No
Used oil Specification marketer: No
Used oil transfer facility: No
Used oil transporter: No

Historical Generators:
Date form received by agency: 2003-03-24 00:00:00.0
Site name: DRYCLEAN WORLD
Classification: Small Quantity Generator

Hazardous Waste Summary:

. Waste code: D007
. Waste name: CHROMIUM

. Waste code: D039
. Waste name: TETRACHLOROETHYLENE

. Waste code: D040
. Waste name: TRICHLORETHYLENE

DRYCLEAN WORLD (Continued) **1006811515**

. Waste code: F002
. Waste name: THE FOLLOWING SPENT HALOGENATED SOLVENTS: TETRACHLOROETHYLENE, METHYLENE CHLORIDE, TRICHLOROETHYLENE, 1,1,1-TRICHLOROETHANE, CHLOROBENZENE, 1,1,2-TRICHLORO-1,2,2-TRIFLUOROETHANE, ORTHO-DICHLOROBENZENE, TRICHLOROFLUOROMETHANE, AND 1,1,2, TRICHLOROETHANE; ALL SPENT SOLVENT MIXTURES/BLENDS CONTAINING, BEFORE USE, A TOTAL OF TEN PERCENT OR MORE (BY VOLUME) OF ONE OR MORE OF THE ABOVE HALOGENATED SOLVENTS OR THOSE SOLVENTS LISTED IN F001, F004, AND F005; AND STILL BOTTOMS FROM THE RECOVERY OF THESE SPENT SOLVENTS AND SPENT SOLVENT MIXTURES.

Facility Has Received Notices of Violations:
Regulation violated: SR - 262.34(c)(1)(ii)
Area of violation: Generators - General
Date violation determined: 2003-04-14 00:00:00.0
Date achieved compliance: 2003-05-28 00:00:00.0
Violation lead agency: State
Enforcement action: COMPLIANCE EVALUATION INSPECTION ON-SITE
Enforcement action date: 2003-04-21 00:00:00.0
Enf. disposition status: Not reported
Enf. disp. status date: Not reported
Enforcement lead agency: State
Proposed penalty amount: Not reported
Final penalty amount: Not reported
Paid penalty amount: Not reported

Regulation violated: SR - 262.34(a)(2)
Area of violation: Generators - General
Date violation determined: 2003-04-14 00:00:00.0
Date achieved compliance: 2003-05-28 00:00:00.0
Violation lead agency: State
Enforcement action: COMPLIANCE EVALUATION INSPECTION ON-SITE
Enforcement action date: 2003-04-21 00:00:00.0
Enf. disposition status: Not reported
Enf. disp. status date: Not reported
Enforcement lead agency: State
Proposed penalty amount: Not reported
Final penalty amount: Not reported
Paid penalty amount: Not reported

Regulation violated: SR - 262.34(d)(5)(ii)
Area of violation: Generators - General
Date violation determined: 2003-04-14 00:00:00.0
Date achieved compliance: 2003-05-28 00:00:00.0
Violation lead agency: State
Enforcement action: COMPLIANCE EVALUATION INSPECTION ON-SITE
Enforcement action date: 2003-04-21 00:00:00.0
Enf. disposition status: Not reported
Enf. disp. status date: Not reported
Enforcement lead agency: State
Proposed penalty amount: Not reported
Final penalty amount: Not reported
Paid penalty amount: Not reported

CG383 **L&N CLEANERS/DRY CLEAN WORLD** **SC SHWS** **S106704460**
East **1954 ASHLEY RIVER RD STE A** **N/A**
1/8-1/4 **CHARLESTON, SC 29407**
0.240 mi.
1268 ft. **Site 2 of 5 in cluster CG**

Actual:
21 ft.

Focus Map:
20

SHWS:
Name: L&N CLEANERS/DRY CLEAN WORLD
Address: 1954 ASHLEY RIVER RD STE A
City,State,Zip: CHARLESTON, SC 29407
EPA ID: SCR000764217

CG384 **FREEMAN MECHANICAL INC** **SC GWCI** **U004018305**
East **1954 ASHLEY RIVER RD** **SC UIC** **N/A**
1/8-1/4 **CHARLESTON, SC 29407**
0.240 mi.
1268 ft. **Site 3 of 5 in cluster CG**

Actual:
21 ft.

Focus Map:
20

SC GWIC:

Bureau:	BLWM
EAP ID:	Not reported
Solid Waste Permit #:	Not reported
Bureau of Land & Waste Management File #:	Not reported
Permit Number:	01854
WPC Permit:	Not reported
Program:	DUST
Contamination:	PETRO
Petroleum Products:	True
Volatile Organic Compounds:	False
Metals:	False
Nitrates or Potential to Nitrate:	False
Pesticides & Herbicides:	False
Polychlorinated Biphenyls:	False
Base, Neutral, & Acid Extractables:	False
Phenols:	False
Radionuclides Over Max Contaminant Levels:	False
Sources Not In Other Categories:	False
Source:	UST
Underground Storage Tanks:	True
Pits, Ponds, & Lagoons:	False
Spills & Leaks:	False
Landfills:	False
Aboveground Storage Tank:	False
Spray Irrigation:	False
Single-Event Spill:	False
Unpermitted Disposal:	False
Septic Tank/Tile Field:	False
Substances Not In Other Categories:	False
Sources of Contamination Undetermined:	False
Assessment:	No
Monitoring:	Yes
Remediation:	No
Surface Impact:	No
Drinking Water Well Impact:	No

Remarks: Site ID # 01854. RBCA Classification 3BA5. Inactive.

UIC:
Name: FREEMAN MECHANICAL INC
Address: 1954 ASHLEY RIVER RD

FREEMAN MECHANICAL INC (Continued) **U004018305**

City,State,Zip:	CHARLESTON, SC 29407
Permit Number:	SCHE03000546
Permit Holder:	FREEMAN
Former Permit Number:	669
Activity:	Inactive
Disposition:	Closed

CG385 **FREEMAN MECHANICAL INC** **SC LUST** **U004291267**
East **1954 ASHLEY RIVER RD** **SC UST** **N/A**
1/8-1/4 **CHARLESTON, SC**
0.240 mi.
1268 ft. **Site 4 of 5 in cluster CG**

Actual:
21 ft.

Focus Map:
20

LUST:

Name:	FREEMAN MECHANICAL INC
Address:	1954 ASHLEY RIVER RD
City,State,Zip:	CHARLESTON, SC 29407
Release Number:	1
Facility ID:	01854
Release Status Number:	Not reported
Substance:	PETRO
Tank Owner Company Name:	FREEMAN, FRANCIS
Tank Owner Last Name:	Not reported
Tank Owner First name:	Not reported
NFA Date:	Not reported
Tank Owner City:	Not reported
Confirmed Date:	Not reported
Release Date:	08/14/1990
EID:	Not reported
Local Facility District:	Not reported
SCRBCA Class Number:	Not reported
Release Fin Type Code:	Not reported
Qualified:	Not reported
Release Source:	Not reported
Local Fac Last Name:	Not reported
Local Fac First Name:	Not reported
User Name:	THOMASMA
Cleanup Initiated Date:	02/05/1991
Prefix:	Not reported
Total Score:	2

LUST:

Release Date:	08/14/1990
Cleanup Complete Date:	Not reported
Depth to Ground Water:	7
Ground Water Flow Direction:	N
Release Number:	1
Confirmed date:	02/05/1991
RP Name:	FREEMAN
RP Address:	PO BOX 1927
RP City:	GREENVILLE
RP State:	SC
RP Zip:	29602-1927
SCRBCA Class Code:	CLASS3BA
Project Manager:	PADGETT, JOEL P
Release Fin Type Code:	DS

FREEMAN MECHANICAL INC (Continued) **U004291267**

UST:

Name:	FREEMAN MECHANICAL INC
Address:	1954 ASHLEY RIVER RD
City:	CHARLESTON
Facility ID:	01854
Permit:	N 01854
Owner:	FREEMAN, FRANCIS W
Owner Address:	PO BOX 1927
Owner City, st, zip:	GREENVILLE SC 29602-1927
Owner Phone:	803-288-3530
Tank ID:	1
Status:	**Abandoned**
Capacity:	6000
Product:	Diesel fuel
Calcage:	Not reported
Name:	FREEMAN MECHANICAL INC
Address:	1954 ASHLEY RIVER RD
City:	CHARLESTON
Tank ID:	2
Status:	**Abandoned**
Capacity:	6000
Product:	Diesel fuel
Calcage:	Not reported

CG386 **DRY CLEAN WORLD** **SC DRYCLEANERS** **S119122362**
East **1954 ASHLEY RIVER RD, STE A** **N/A**
1/8-1/4 **CHARLESTON, SC**
0.240 mi.
1268 ft. **Site 5 of 5 in cluster CG**

Actual: **21 ft.**

Focus Map: **20**

Drycleaners:

BLWM Number:	57150
Rank:	N
Priority Group Explanation:	N

CH387 **WAGGONER PROPERTY** **SC LUST** **U004254160**
East **4260 DALEY AVE** **SC UST** **N/A**
1/8-1/4 **CHARLESTON, SC**
0.241 mi.
1275 ft. **Site 1 of 2 in cluster CH**

Actual: **17 ft.**

Focus Map: **9**

LUST:

Name:	WAGGONER PROPERTY
Address:	4260 DALEY AVE
City,State,Zip:	CHARLESTON, SC 29406
Release Number:	1
Facility ID:	13953
Release Status Number:	Not reported
Substance:	PETRO
Tank Owner Company Name:	ARATEX SERVICES INC
Tank Owner Last Name:	ARATEX SERVICES INC
Tank Owner First name:	Not reported
NFA Date:	05/19/1992

WAGGONER PROPERTY (Continued) **U004254160**

Tank Owner City:	SCHAUMBURG
Confirmed Date:	05/19/1992
Release Date:	05/19/1992
EID:	1775771
Local Facility District:	Charleston EQC Office
SCRBCA Class Number:	Not reported
Release Fin Type Code:	UNK
Qualified:	Not reported
Release Source:	UST
Local Fac Last Name:	WAGGONER PROPERTY
Local Fac First Name:	Not reported
User Name:	WISNEWBJ
Cleanup Initiated Date:	05/19/1992
Prefix:	U
Total Score:	Not reported

UST:

Name:	WAGGONER PROPERTY
Address:	4260 DALEY AVE
City:	CHARLESTON
Facility ID:	13953
Permit:	U 13953
Owner:	ARATEX SERVICES INC
Owner Address:	1834 WALDEN OFFICE SQ
Owner City, st, zip:	SCHAUMBURG IL 60173-4299
Owner Phone:	Not reported
Tank ID:	Not reported
Status:	**Not reported**
Capacity:	Not reported
Product:	Not reported
Calcage:	Not reported

CH388 **BRUNSON OIL CO** **SC UST** **U004254824**
East **4255 DALEY AVE** **N/A**
1/8-1/4 **NORTH CHARLESTON, SC**
0.245 mi.
1296 ft. **Site 2 of 2 in cluster CH**

Actual:
14 ft.

Focus Map:
9

UST:

Name:	BRUNSON OIL CO
Address:	4255 DALEY AVE
City:	NORTH CHARLESTON
Facility ID:	17500
Permit:	N 17500
Owner:	BRUNSON OIL CO
Owner Address:	4255 PIGGLY WIGGLY
Owner City, st, zip:	N CHARLESTON SC 29418
Owner Phone:	803-554-5711
Tank ID:	Not reported
Status:	**Not reported**
Capacity:	Not reported
Product:	Not reported
Calcage:	Not reported

389
East
1/8-1/4
0.247 mi.
1304 ft.

INFINGER TRANSPORTATION CO INC
1596 SPINNAKER LN
CHARLESTON, SC 29407

SC GWCI **U004018354**
N/A

Actual:
13 ft.

Focus Map:
16

SC GWIC:

Bureau:	BLWM
EAP ID:	Not reported
Solid Waste Permit #:	Not reported
Bureau of Land & Waste Management File #:	Not reported
Permit Number:	01891
WPC Permit:	Not reported
Program:	DUST
Contamination:	PETRO
Petroleum Products:	True
Volatile Organic Compounds:	False
Metals:	False
Nitrates or Potential to Nitrate:	False
Pesticides & Herbicides:	False
Polychlorinated Biphenyls:	False
Base, Neutral, & Acid Extractables:	False
Phenols:	False
Radionuclides Over Max Contaminant Levels:	False
Sources Not In Other Categories:	False
Source:	UST
Underground Storage Tanks:	True
Pits, Ponds, & Lagoons:	False
Spills & Leaks:	False
Landfills:	False
Aboveground Storage Tank:	False
Spray Irrigation:	False
Single-Event Spill:	False
Unpermitted Disposal:	False
Septic Tank/Tile Field:	False
Substances Not In Other Categories:	False
Sources of Contamination Undetermined:	False
Assessment:	No
Monitoring:	Yes
Remediation:	No
Surface Impact:	No
Drinking Water Well Impact:	No
Remarks:	Site ID # 01891. RBCA Classification 3BF5. Inactive.

390
East
1/8-1/4
0.248 mi.
1308 ft.

WILLIAMS TRUCKING CO MAINT FAC
2506 BENNETT YARD RD
NORTH CHARLESTON, SC

SC UST **U003526720**
N/A

Actual:
32 ft.

Focus Map:
12

UST:

Name:	WILLIAMS TRUCKING CO MAINT FAC
Address:	2506 BENNETT YARD RD
City:	NORTH CHARLESTON
Facility ID:	15152
Permit:	N 15152
Owner:	WILLIAMS, ELIJAH
Owner Address:	2506 BENNETT YARD RD
Owner City, st, zip:	N CHARLESTON SC 29405-6802
Owner Phone:	Not reported

WILLIAMS TRUCKING CO MAINT FAC (Continued) **U003526720**

Tank ID: 1
Status: Abandoned
Capacity: 1000
Product: Gasoline
Calcage: 5

CI391 **SECTOR FIELD OFFICE** **SC LUST** **U004254299**
WSW **5775 S AVIATION** **SC UST** **N/A**
1/4-1/2 **CHARLESTON, SC** **SC Financial Assurance**
0.258 mi.
1361 ft. **Site 1 of 2 in cluster CI**

Actual:
58 ft.

Focus Map:
4

LUST:
Name: SECTOR FIELD OFFICE
Address: 5775 S AVIATION
City,State,Zip: CHARLESTON, SC 29418
Release Number: 9
Facility ID: 01489
Release Status Number: Not reported
Substance: PETRO
Tank Owner Company Name: FEDERAL AVIATION ADMINIST
Tank Owner Last Name: Not reported
Tank Owner First name: Not reported
NFA Date: 11/13/1996
Tank Owner City: Not reported
Confirmed Date: Not reported
Release Date: 01/12/1996
EID: Not reported
Local Facility District: Not reported
SCRBCA Class Number: Not reported
Release Fin Type Code: Not reported
Qualified: Not reported
Release Source: Not reported
Local Fac Last Name: Not reported
Local Fac First Name: Not reported
User Name: WILLIACJ
Cleanup Initiated Date: 02/23/1996
Prefix: Not reported
Total Score: 5

LUST:
Release Date: 01/12/1996
Cleanup Complete Date: 11/13/1996
Depth to Ground Water: Not reported
Ground Water Flow Direction: Not reported
Release Number: 9
Confirmed date: 02/23/1996
RP Name: FEDERAL AVIATION ADMINISTRATION
RP Address: 2823A AVIATION WAY
RP City: WEST COLUMBIA
RP State: SC
RP Zip: 29170-2191
SCRBCA Class Code: CLASS5B
Project Manager: WILLIAMS, CHARLES J
Release Fin Type Code: WO

SECTOR FIELD OFFICE (Continued) **U004254299**

UST:

Name:	SECTOR FIELD OFFICE
Address:	5775 S AVIATION
City:	CHARLESTON
Facility ID:	01489
Permit:	N 01489
Owner:	FEDERAL AVIATION ADMINISTRATION
Owner Address:	2823A AVIATION WAY
Owner City, st, zip:	WEST COLUMBIA SC 29170-2191
Owner Phone:	803-822-4410
Tank ID:	1
Status:	**Abandoned**
Capacity:	110
Product:	Diesel fuel
Calcage:	10
Name:	SECTOR FIELD OFFICE
Address:	5775 S AVIATION
City:	CHARLESTON
Tank ID:	10
Status:	**Abandoned**
Capacity:	110
Product:	Diesel fuel
Calcage:	20
Name:	SECTOR FIELD OFFICE
Address:	5775 S AVIATION
City:	CHARLESTON
Tank ID:	11
Status:	**Abandoned**
Capacity:	500
Product:	Diesel fuel
Calcage:	20
Name:	SECTOR FIELD OFFICE
Address:	5775 S AVIATION
City:	CHARLESTON
Tank ID:	12
Status:	**Abandoned**
Capacity:	515
Product:	Gasoline
Calcage:	25
Name:	SECTOR FIELD OFFICE
Address:	5775 S AVIATION
City:	CHARLESTON
Tank ID:	13
Status:	**Abandoned**
Capacity:	374
Product:	Diesel fuel
Calcage:	5

SECTOR FIELD OFFICE (Continued) **U004254299**

Name: SECTOR FIELD OFFICE
Address: 5775 S AVIATION
City: CHARLESTON

Tank ID: 14
Status: **Abandoned**
Capacity: 500
Product: Diesel fuel
Calcage: 25

Name: SECTOR FIELD OFFICE
Address: 5775 S AVIATION
City: CHARLESTON

Tank ID: 2
Status: **Abandoned**
Capacity: 500
Product: Gasoline
Calcage: 25

Name: SECTOR FIELD OFFICE
Address: 5775 S AVIATION
City: CHARLESTON

Tank ID: 3
Status: **Abandoned**
Capacity: 3000
Product: Diesel fuel
Calcage: 10

Name: SECTOR FIELD OFFICE
Address: 5775 S AVIATION
City: CHARLESTON

Tank ID: 4
Status: **Abandoned**
Capacity: 515
Product: Gasoline
Calcage: Not reported

Name: SECTOR FIELD OFFICE
Address: 5775 S AVIATION
City: CHARLESTON

Tank ID: 5
Status: **Abandoned**
Capacity: 515
Product: Gasoline
Calcage: 25

Name: SECTOR FIELD OFFICE
Address: 5775 S AVIATION
City: CHARLESTON

Tank ID: 6
Status: **Abandoned**
Capacity: 515

SECTOR FIELD OFFICE (Continued) **U004254299**

Product: Gasoline
Calcage: 25

Name: SECTOR FIELD OFFICE
Address: 5775 S AVIATION
City: CHARLESTON

Tank ID: 7
Status: **Abandoned**
Capacity: 515
Product: Gasoline
Calcage: 25

Name: SECTOR FIELD OFFICE
Address: 5775 S AVIATION
City: CHARLESTON

Tank ID: 8
Status: **Abandoned**
Capacity: 290
Product: Gasoline
Calcage: 25

Name: SECTOR FIELD OFFICE
Address: 5775 S AVIATION
City: CHARLESTON

Tank ID: 9
Status: **Abandoned**
Capacity: 1000
Product: Diesel fuel
Calcage: 25

Name: SECTOR FIELD OFFICE
Address: 5775 S AVIATION
City: CHARLESTON

Tank ID: Not reported
Status: **Not reported**
Capacity: Not reported
Product: Not reported
Calcage: Not reported

SC Financial Assurance 3:
Name: SECTOR FIELD OFFICE
Address: 5775 S AVIATION
City,State,Zip: CHARLESTON, SC 29418
Owner Name: FEDERAL AVIATION ADMINISTRATION
Owner Address: 2823A AVIATION WAY
Owner City: WEST COLUMBIA
Owner State: SC
Owner Zip: 29170-2191
Mechanism: Exempt
Date Expired: Not reported
Bill: 0

CI392 **NATIONAL WEATHER SERVICE** **SC LUST** **U003523816**
WSW **5777 S AVIATION AVE** **SC UST** **N/A**
1/4-1/2 **CHARLESTON, SC** **SC GWCI**
0.258 mi.
1362 ft. **Site 2 of 2 in cluster CI**

Actual:
58 ft.

Focus Map:
4

LUST:

Name:	NATIONAL WEATHER SERVICE
Address:	5777 S AVIATION AVE
City,State,Zip:	CHARLESTON, SC 29406
Release Number:	1
Facility ID:	18261
Release Status Number:	1
Substance:	PETRO
Tank Owner Company Name:	NATIONAL WEATHER SERVIC
Tank Owner Last Name:	NATIONAL WEATHER SERVICE
Tank Owner First name:	Not reported
NFA Date:	12/02/2010
Tank Owner City:	CHARLESTON
Confirmed Date:	05/06/1999
Release Date:	05/05/1999
EID:	1796936
Local Facility District:	Charleston EQC Office
SCRBCA Class Number:	2BB
Release Fin Type Code:	WO
Qualified:	N
Release Source:	UST Non-Superb
Local Fac Last Name:	NATIONAL WEATHER SERVICE
Local Fac First Name:	Not reported
User Name:	SHRADEAA
Cleanup Initiated Date:	05/06/1999
Prefix:	U
Total Score:	1

LUST:

Release Date:	05/05/1999
Cleanup Complete Date:	12/02/2010
Depth to Ground Water:	3.060
Ground Water Flow Direction:	Not reported
Release Number:	1
Confirmed date:	05/06/1999
RP Name:	US DEPT OF COMMERCE
RP Address:	200 WORLD TRADE CENTER
RP City:	NORFOLK
RP State:	VA
RP Zip:	23510-1624
SCRBCA Class Code:	CLASS2BB
Project Manager:	SHRADER, ART A
Release Fin Type Code:	WO

UST:

Name:	NATIONAL WEATHER SERVICE
Address:	5777 S AVIATION AVE
City:	CHARLESTON
Facility ID:	18261
Permit:	U 18261
Owner:	NATIONAL WEATHER SERVICE
Owner Address:	5777 S AVIATION AVE

NATIONAL WEATHER SERVICE (Continued) **U003523816**

Owner City, st, zip: CHARLESTON SC 29406
Owner Phone: 843-744-1411

Tank ID: 1
Status: **Abandoned**
Capacity: 550
Product: Diesel fuel
Calcage: 10

SC GWIC:

Bureau:	BLWM
EAP ID:	Not reported
Solid Waste Permit #:	Not reported
Bureau of Land & Waste Management File #:	Not reported
Permit Number:	18261
WPC Permit:	Not reported
Program:	DUST
Contamination:	PETRO
Petroleum Products:	True
Volatile Organic Compounds:	False
Metals:	False
Nitrates or Potential to Nitrate:	False
Pesticides & Herbicides:	False
Polychlorinated Biphenyls:	False
Base, Neutral, & Acid Extractables:	False
Phenols:	False
Radionuclides Over Max Contaminant Levels:	False
Sources Not In Other Categories:	False
Source:	UST
Underground Storage Tanks:	True
Pits, Ponds, & Lagoons:	False
Spills & Leaks:	False
Landfills:	False
Aboveground Storage Tank:	False
Spray Irrigation:	False
Single-Event Spill:	False
Unpermitted Disposal:	False
Septic Tank/Tile Field:	False
Substances Not In Other Categories:	False
Sources of Contamination Undetermined:	False
Assessment:	Yes
Monitoring:	No
Remediation:	No
Surface Impact:	No
Drinking Water Well Impact:	No
Remarks:	Site ID # 18261. RBCA Classification 2BB1. Conducting investigation/Risk Assessment.

393
East
1/4-1/2
0.258 mi.
1364 ft.

COASTAL WORK CENTER
3765 LEEDS AVE
CHARLESTON, SC

SC LUST **U004017533**
SC UST **N/A**
SC Financial Assurance

Actual:
19 ft.

Focus Map:
12

LUST:

Name:	COASTAL WORK CENTER
Address:	3765 LEEDS AVE
City,State,Zip:	CHARLESTON, SC 29405
Release Number:	1
Facility ID:	01397
Release Status Number:	Not reported
Substance:	PETRO
Tank Owner Company Name:	SC DEPT OF CORRECTIONS
Tank Owner Last Name:	Not reported
Tank Owner First name:	Not reported
NFA Date:	10/16/1995
Tank Owner City:	Not reported
Confirmed Date:	Not reported
Release Date:	06/30/1993
EID:	Not reported
Local Facility District:	Not reported
SCRBCA Class Number:	Not reported
Release Fin Type Code:	Not reported
Qualified:	Not reported
Release Source:	Not reported
Local Fac Last Name:	Not reported
Local Fac First Name:	Not reported
User Name:	PASLEYDC
Cleanup Initiated Date:	08/07/1995
Prefix:	Not reported
Total Score:	Not reported

Name:	COASTAL WORK CENTER
Address:	3765 LEEDS AVE
City,State,Zip:	CHARLESTON, SC 29405
Release Number:	2
Facility ID:	01397
Release Status Number:	Not reported
Substance:	PETRO
Tank Owner Company Name:	SC DEPT OF CORRECTIONS
Tank Owner Last Name:	Not reported
Tank Owner First name:	Not reported
NFA Date:	06/01/1999
Tank Owner City:	Not reported
Confirmed Date:	Not reported
Release Date:	04/08/1999
EID:	Not reported
Local Facility District:	Not reported
SCRBCA Class Number:	Not reported
Release Fin Type Code:	Not reported
Qualified:	Not reported
Release Source:	Not reported
Local Fac Last Name:	Not reported
Local Fac First Name:	Not reported
User Name:	STEPPAK
Cleanup Initiated Date:	05/08/1999
Prefix:	Not reported

COASTAL WORK CENTER (Continued) **U004017533**

Total Score: Not reported

UST:
Name: COASTAL WORK CENTER
Address: 3765 LEEDS AVE
City: CHARLESTON
Facility ID: 01397
Permit: P 01397
Owner: SC DEPT OF CORRECTIONS
Owner Address: 4322 BROAD RIVER RD
Owner City, st, zip: COLUMBIA SC 29210-4010
Owner Phone: 803-896-8541

Tank ID: 1
Status: **Abandoned**
Capacity: 1000
Product: Gasoline
Calcage: 15

Name: COASTAL WORK CENTER
Address: 3765 LEEDS AVE
City: CHARLESTON

Tank ID: 2
Status: **Abandoned**
Capacity: 5000
Product: Gasoline
Calcage: 0

SC Financial Assurance 3:
Name: COASTAL WORK CENTER
Address: 3765 LEEDS AVE
City,State,Zip: CHARLESTON, SC 29405
Owner Name: SC DEPT OF CORRECTIONS
Owner Address: 4322 BROAD RIVER RD
Owner City: COLUMBIA
Owner State: SC
Owner Zip: 29210-4010
Mechanism: Exempt
Date Expired: Not reported
Bill: 0

394
East
1/4-1/2
0.278 mi.
1466 ft.

UPS N CHARLESTON
4230 PIGGLY WIGGLY DR
NORTH CHARLESTON, SC

SC LUST **U004018330**
SC UST **N/A**
SC Financial Assurance

Actual:
11 ft.

Focus Map:
9

LUST:
Name: UPS N CHARLESTON
Address: 4230 PIGGLY WIGGLY DR
City,State,Zip: NORTH CHARLESTO, SC 29172
Release Number: 2
Facility ID: 01872
Release Status Number: Not reported
Substance: PETRO
Tank Owner Company Name: UPS W COLUMBIA

UPS N CHARLESTON (Continued) **U004018330**

Tank Owner Last Name:	Not reported
Tank Owner First name:	Not reported
NFA Date:	07/30/1997
Tank Owner City:	Not reported
Confirmed Date:	Not reported
Release Date:	04/14/1993
EID:	Not reported
Local Facility District:	Not reported
SCRBCA Class Number:	Not reported
Release Fin Type Code:	Not reported
Qualified:	Not reported
Release Source:	Not reported
Local Fac Last Name:	Not reported
Local Fac First Name:	Not reported
User Name:	WILSONKA
Cleanup Initiated Date:	03/08/1994
Prefix:	Not reported
Total Score:	1

LUST:

Release Date:	05/16/1989
Cleanup Complete Date:	07/30/1997
Depth to Ground Water:	Not reported
Ground Water Flow Direction:	Not reported
Release Number:	1
Confirmed date:	05/18/1989
RP Name:	UPS
RP Address:	1600 COTTONWOOD ST
RP City:	CHARLOTTE
RP State:	NC
RP Zip:	28206
SCRBCA Class Code:	CLASS3BD
Project Manager:	WILSON, KIMBERLY A
Release Fin Type Code:	WS

Release Date:	04/14/1993
Cleanup Complete Date:	07/30/1997
Depth to Ground Water:	Not reported
Ground Water Flow Direction:	Not reported
Release Number:	2
Confirmed date:	03/08/1994
RP Name:	UPS
RP Address:	1600 COTTONWOOD ST
RP City:	CHARLOTTE
RP State:	NC
RP Zip:	28206
SCRBCA Class Code:	CLASS3BD
Project Manager:	WILSON, KIMBERLY A
Release Fin Type Code:	WS

Name:	UPS N CHARLESTON
Address:	4230 PIGGLY WIGGLY DR
City,State,Zip:	NORTH CHARLESTO, SC 29172
Release Number:	1
Facility ID:	01872
Release Status Number:	Not reported
Substance:	PETRO

UPS N CHARLESTON (Continued) **U004018330**

Tank Owner Company Name:	UPS W COLUMBIA
Tank Owner Last Name:	Not reported
Tank Owner First name:	Not reported
NFA Date:	07/30/1997
Tank Owner City:	Not reported
Confirmed Date:	Not reported
Release Date:	05/16/1989
EID:	Not reported
Local Facility District:	Not reported
SCRBCA Class Number:	Not reported
Release Fin Type Code:	Not reported
Qualified:	Not reported
Release Source:	Not reported
Local Fac Last Name:	Not reported
Local Fac First Name:	Not reported
User Name:	WILSONKA
Cleanup Initiated Date:	05/18/1989
Prefix:	Not reported
Total Score:	1

LUST:

Release Date:	05/16/1989
Cleanup Complete Date:	07/30/1997
Depth to Ground Water:	Not reported
Ground Water Flow Direction:	Not reported
Release Number:	1
Confirmed date:	05/18/1989
RP Name:	UPS
RP Address:	1600 COTTONWOOD ST
RP City:	CHARLOTTE
RP State:	NC
RP Zip:	28206
SCRBCA Class Code:	CLASS3BD
Project Manager:	WILSON, KIMBERLY A
Release Fin Type Code:	WS

Release Date:	04/14/1993
Cleanup Complete Date:	07/30/1997
Depth to Ground Water:	Not reported
Ground Water Flow Direction:	Not reported
Release Number:	2
Confirmed date:	03/08/1994
RP Name:	UPS
RP Address:	1600 COTTONWOOD ST
RP City:	CHARLOTTE
RP State:	NC
RP Zip:	28206
SCRBCA Class Code:	CLASS3BD
Project Manager:	WILSON, KIMBERLY A
Release Fin Type Code:	WS

UST:

Name:	UPS N CHARLESTON
Address:	4230 PIGGLY WIGGLY DR
City:	NORTH CHARLESTON
Facility ID:	01872

UPS N CHARLESTON (Continued) **U004018330**

Permit: P 01872
Owner: UPS W COLUMBIA
Owner Address: 148 ABERDEEN DR
Owner City, st, zip: FLORENCE SC 29501
Owner Phone: 803-939-4030

Tank ID: 1
Status: **Abandoned**
Capacity: 10000
Product: Gasoline
Calcage: Not reported

Name: UPS N CHARLESTON
Address: 4230 PIGGLY WIGGLY DR
City: NORTH CHARLESTON

Tank ID: 2
Status: **Abandoned**
Capacity: 550
Product: Waste oil, burnt oil, used oil
Calcage: 10

Name: UPS N CHARLESTON
Address: 4230 PIGGLY WIGGLY DR
City: NORTH CHARLESTON

Tank ID: 3
Status: **Currently in Use**
Capacity: 10000
Product: Diesel fuel
Calcage: 0

SC Financial Assurance 3:
Name: UPS N CHARLESTON
Address: 4230 PIGGLY WIGGLY DR
City,State,Zip: NORTH CHARLESTON, SC 29172
Owner Name: UPS W COLUMBIA
Owner Address: 148 ABERDEEN DR
Owner City: FLORENCE
Owner State: SC
Owner Zip: 29501
Mechanism: Self Insurance 280.95
Date Expired: 8/1/2020
Bill: 1

---

395 **SONNYS TACKLE** **SC LUST** **U003525267**
SSW **3123 W MONTAGUE AVE** **SC UST** **N/A**
1/4-1/2 **CHARLESTON HGTS, SC** **SC GWCI**
0.282 mi.
1488 ft.

Actual:
37 ft.

Focus Map:
12

LUST:
Name: SONNYS TACKLE
Address: 3123 W MONTAGUE AVE
City,State,Zip: CHARLESTON HGTS, SC 29418-5934
Release Number: 1
Facility ID: 14493

SONNYS TACKLE (Continued) **U003525267**

Release Status Number:	7
Substance:	PETRO
Tank Owner Company Name:	MIMS, HAROLD
Tank Owner Last Name:	MIMS
Tank Owner First name:	HAROLD
NFA Date:	Not reported
Tank Owner City:	N CHARLESTON
Confirmed Date:	05/29/1992
Release Date:	12/31/1991
EID:	1780471
Local Facility District:	Charleston EQC Office
SCRBCA Class Number:	3BF
Release Fin Type Code:	WS
Qualified:	Y
Release Source:	UST
Local Fac Last Name:	SONNYS TACKLE
Local Fac First Name:	Not reported
User Name:	THOMASMA
Cleanup Initiated Date:	05/29/1992
Prefix:	N
Total Score:	3

LUST:

Release Date:	12/31/1991
Cleanup Complete Date:	Not reported
Depth to Ground Water:	4.990
Ground Water Flow Direction:	N
Release Number:	1
Confirmed date:	05/29/1992
RP Name:	MIMS
RP Address:	PO BOX 5393
RP City:	N CHARLESTON
RP State:	SC
RP Zip:	29406-0393
SCRBCA Class Code:	CLASS3BF
Project Manager:	SHRADER, ART A
Release Fin Type Code:	WS

UST:

Name:	SONNYS TACKLE
Address:	3123 W MONTAGUE AVE
City:	CHARLESTON HGTS
Facility ID:	14493
Permit:	N 14493
Owner:	MIMS, HAROLD L
Owner Address:	PO BOX 5393
Owner City, st, zip:	N CHARLESTON SC 29406-0393
Owner Phone:	Not reported
Tank ID:	1
Status:	**Abandoned**
Capacity:	4000
Product:	Gasoline
Calcage:	Not reported
Name:	SONNYS TACKLE

SONNYS TACKLE (Continued) **U003525267**

Address: 3123 W MONTAGUE AVE
City: CHARLESTON HGTS

Tank ID: 2
Status: Abandoned
Capacity: 4000
Product: Gasoline
Calcage: Not reported

Name: SONNYS TACKLE
Address: 3123 W MONTAGUE AVE
City: CHARLESTON HGTS

Tank ID: 3
Status: Abandoned
Capacity: 4000
Product: Gasoline
Calcage: Not reported

SC GWIC:

Bureau:	BLWM
EAP ID:	Not reported
Solid Waste Permit #:	Not reported
Bureau of Land & Waste Management File #:	Not reported
Permit Number:	14493
WPC Permit:	Not reported
Program:	DUST
Contamination:	PETRO
Petroleum Products:	True
Volatile Organic Compounds:	False
Metals:	False
Nitrates or Potential to Nitrate:	False
Pesticides & Herbicides:	False
Polychlorinated Biphenyls:	False
Base, Neutral, & Acid Extractables:	False
Phenols:	False
Radionuclides Over Max Contaminant Levels:	False
Sources Not In Other Categories:	False
Source:	UST
Underground Storage Tanks:	True
Pits, Ponds, & Lagoons:	False
Spills & Leaks:	False
Landfills:	False
Aboveground Storage Tank:	False
Spray Irrigation:	False
Single-Event Spill:	False
Unpermitted Disposal:	False
Septic Tank/Tile Field:	False
Substances Not In Other Categories:	False
Sources of Contamination Undetermined:	False
Assessment:	No
Monitoring:	Yes
Remediation:	No
Surface Impact:	No
Drinking Water Well Impact:	No

Remarks: Site ID # 14493. RBCA Classification 3BF5. Inactive.

CJ396 **CUMMINS ENGINE COMPANY INC** **SC LUST** **U004291259**
NW **4500 LEEDS AVE STE 102** **SC UST** **N/A**
1/4-1/2 **CHARLESTON, SC** **SC ASBESTOS**
0.288 mi.
1523 ft. **Site 1 of 2 in cluster CJ**

Actual:
42 ft.

Focus Map:
12

LUST:

Name:	CUMMINS ENGINE COMPANY INC
Address:	4500 LEEDS AVE STE 102
City,State,Zip:	CHARLESTON, SC 29405
Release Number:	1
Facility ID:	01604
Release Status Number:	Not reported
Substance:	PETRO
Tank Owner Company Name:	CUMMINS ENGINE COMPANY
Tank Owner Last Name:	Not reported
Tank Owner First name:	Not reported
NFA Date:	06/15/1996
Tank Owner City:	Not reported
Confirmed Date:	Not reported
Release Date:	06/11/1993
EID:	Not reported
Local Facility District:	Not reported
SCRBCA Class Number:	Not reported
Release Fin Type Code:	Not reported
Qualified:	Not reported
Release Source:	Not reported
Local Fac Last Name:	Not reported
Local Fac First Name:	Not reported
User Name:	CORLEYHR
Cleanup Initiated Date:	06/14/1993
Prefix:	Not reported
Total Score:	5

LUST:

Release Date:	09/05/1995
Cleanup Complete Date:	02/01/2005
Depth to Ground Water:	4
Ground Water Flow Direction:	SW
Release Number:	2
Confirmed date:	09/05/1995
RP Name:	CUMMINS ENGINE CO INC
RP Address:	4500 LEEDS AVE STE 102
RP City:	CHARLESTON
RP State:	SC
RP Zip:	29405
SCRBCA Class Code:	CLASS3BF
Project Manager:	PADGETT, JOEL P
Release Fin Type Code:	WO

Release Date:	06/11/1993
Cleanup Complete Date:	06/15/1996
Depth to Ground Water:	Not reported
Ground Water Flow Direction:	Not reported
Release Number:	1
Confirmed date:	06/14/1993
RP Name:	CUMMINS ENGINE CO INC
RP Address:	4500 LEEDS AVE STE 102
RP City:	CHARLESTON
RP State:	SC

CUMMINS ENGINE COMPANY INC (Continued) **U004291259**

RP Zip: 29405
SCRBCA Class Code: CLASS3BA
Project Manager: CORLEY, H REED
Release Fin Type Code: DS

Name: CUMMINS ENGINE COMPANY INC
Address: 4500 LEEDS AVE STE 102
City,State,Zip: CHARLESTON, SC 29405
Release Number: 2
Facility ID: 01604
Release Status Number: Not reported
Substance: VOC
Tank Owner Company Name: CUMMINS ENGINE COMPANY
Tank Owner Last Name: Not reported
Tank Owner First name: Not reported
NFA Date: 03/04/2005
Tank Owner City: Not reported
Confirmed Date: Not reported
Release Date: 09/05/1995
EID: Not reported
Local Facility District: Not reported
SCRBCA Class Number: Not reported
Release Fin Type Code: Not reported
Qualified: Not reported
Release Source: Not reported
Local Fac Last Name: Not reported
Local Fac First Name: Not reported
User Name: PADGETJP
Cleanup Initiated Date: 09/05/1995
Prefix: Not reported
Total Score: 4

LUST:
Release Date: 09/05/1995
Cleanup Complete Date: 02/01/2005
Depth to Ground Water: 4
Ground Water Flow Direction: SW
Release Number: 2
Confirmed date: 09/05/1995
RP Name: CUMMINS ENGINE CO INC
RP Address: 4500 LEEDS AVE STE 102
RP City: CHARLESTON
RP State: SC
RP Zip: 29405
SCRBCA Class Code: CLASS3BF
Project Manager: PADGETT, JOEL P
Release Fin Type Code: WO

Release Date: 06/11/1993
Cleanup Complete Date: 06/15/1996
Depth to Ground Water: Not reported
Ground Water Flow Direction: Not reported
Release Number: 1
Confirmed date: 06/14/1993
RP Name: CUMMINS ENGINE CO INC
RP Address: 4500 LEEDS AVE STE 102
RP City: CHARLESTON

CUMMINS ENGINE COMPANY INC (Continued) **U004291259**

RP State: SC
RP Zip: 29405
SCRBCA Class Code: CLASS3BA
Project Manager: CORLEY, H REED
Release Fin Type Code: DS

Name: CUMMINS ENGINE COMPANY INC
Address: 4500 LEEDS AVE STE 102
City,State,Zip: CHARLESTON, SC 29405
Release Number: 3
Facility ID: 01604
Release Status Number: Not reported
Substance: Not reported
Tank Owner Company Name: CUMMINS ENGINE COMPANY
Tank Owner Last Name: Not reported
Tank Owner First name: Not reported
NFA Date: 11/02/2004
Tank Owner City: Not reported
Confirmed Date: Not reported
Release Date: 11/02/2004
EID: Not reported
Local Facility District: Not reported
SCRBCA Class Number: Not reported
Release Fin Type Code: Not reported
Qualified: Not reported
Release Source: Not reported
Local Fac Last Name: Not reported
Local Fac First Name: Not reported
User Name: HIGHTOCW
Cleanup Initiated Date: 11/02/2004
Prefix: Not reported
Total Score: Not reported

LUST:
Release Date: 09/05/1995
Cleanup Complete Date: 02/01/2005
Depth to Ground Water: 4
Ground Water Flow Direction: SW
Release Number: 2
Confirmed date: 09/05/1995
RP Name: CUMMINS ENGINE CO INC
RP Address: 4500 LEEDS AVE STE 102
RP City: CHARLESTON
RP State: SC
RP Zip: 29405
SCRBCA Class Code: CLASS3BF
Project Manager: PADGETT, JOEL P
Release Fin Type Code: WO

Release Date: 06/11/1993
Cleanup Complete Date: 06/15/1996
Depth to Ground Water: Not reported
Ground Water Flow Direction: Not reported
Release Number: 1
Confirmed date: 06/14/1993
RP Name: CUMMINS ENGINE CO INC
RP Address: 4500 LEEDS AVE STE 102

CUMMINS ENGINE COMPANY INC (Continued) **U004291259**

RP City: CHARLESTON
RP State: SC
RP Zip: 29405
SCRBCA Class Code: CLASS3BA
Project Manager: CORLEY, H REED
Release Fin Type Code: DS

UST:
Name: CUMMINS ENGINE COMPANY INC
Address: 4500 LEEDS AVE STE 102
City: CHARLESTON
Facility ID: 01604
Permit: N 01604
Owner: CUMMINS ENGINE COMPANY INC
Owner Address: PO BOX 290909
Owner City, st, zip: NASHVILLE TN 37229-0909
Owner Phone: 803-554-6700

Tank ID: 1
Status: **Abandoned**
Capacity: 10000
Product: Diesel fuel
Calcage: Not reported

Name: CUMMINS ENGINE COMPANY INC
Address: 4500 LEEDS AVE STE 102
City: CHARLESTON

Tank ID: 10
Status: **Abandoned**
Capacity: 2000
Product: Gasoline
Calcage: Not reported

Name: CUMMINS ENGINE COMPANY INC
Address: 4500 LEEDS AVE STE 102
City: CHARLESTON

Tank ID: 11
Status: **Abandoned**
Capacity: 20000
Product: Diesel fuel
Calcage: Not reported

Name: CUMMINS ENGINE COMPANY INC
Address: 4500 LEEDS AVE STE 102
City: CHARLESTON

Tank ID: 12
Status: **Abandoned**
Capacity: 10000
Product: Hazardous substance
Calcage: 5

Name: CUMMINS ENGINE COMPANY INC
Address: 4500 LEEDS AVE STE 102

CUMMINS ENGINE COMPANY INC (Continued) **U004291259**

City: CHARLESTON

Tank ID: 2
Status: **Abandoned**
Capacity: 10000
Product: Diesel fuel
Calcage: Not reported

Name: CUMMINS ENGINE COMPANY INC
Address: 4500 LEEDS AVE STE 102
City: CHARLESTON

Tank ID: 3
Status: **Abandoned**
Capacity: 10000
Product: Diesel fuel
Calcage: Not reported

Name: CUMMINS ENGINE COMPANY INC
Address: 4500 LEEDS AVE STE 102
City: CHARLESTON

Tank ID: 4
Status: **Abandoned**
Capacity: 10000
Product: Motor oil, lube oil, hydraulic oil (new)
Calcage: Not reported

Name: CUMMINS ENGINE COMPANY INC
Address: 4500 LEEDS AVE STE 102
City: CHARLESTON

Tank ID: 5
Status: **Abandoned**
Capacity: 1500
Product: Motor oil, lube oil, hydraulic oil (new)
Calcage: Not reported

Name: CUMMINS ENGINE COMPANY INC
Address: 4500 LEEDS AVE STE 102
City: CHARLESTON

Tank ID: 6
Status: **Abandoned**
Capacity: 15000
Product: Fuel oil
Calcage: Not reported

Name: CUMMINS ENGINE COMPANY INC
Address: 4500 LEEDS AVE STE 102
City: CHARLESTON

Tank ID: 7
Status: **Abandoned**
Capacity: 15000
Product: Fuel oil
Calcage: Not reported

CUMMINS ENGINE COMPANY INC (Continued) **U004291259**

Name: CUMMINS ENGINE COMPANY INC
Address: 4500 LEEDS AVE STE 102
City: CHARLESTON

Tank ID: 8
Status: **Abandoned**
Capacity: 20000
Product: Diesel fuel
Calcage: Not reported

Name: CUMMINS ENGINE COMPANY INC
Address: 4500 LEEDS AVE STE 102
City: CHARLESTON

Tank ID: 9
Status: **Abandoned**
Capacity: 6000
Product: Gasoline
Calcage: Not reported

ASBESTOS:
Name: COMMERCIAL STRUCTURE - UNITS 1-4
Address: 4500 LEEDS AVE
Address 2: Not reported
City,State,Zip: CHARLESTON, SC
Permit No: R1908149
Activity: Not reported
Bus Phone: Not reported
Co Name: Not reported
District: Charleston EQC Office
Permit Type: Removal
Sub Type: Not reported
Local Facility: Not reported
Disposition: Not reported
Description: Not reported
Glove: N
Fri: Y
Other: Miscellaneous 0100

Name: COMMERCIAL STRUCTURE - UNITS 1-4
Address: 4500 LEEDS AVE
Address 2: Not reported
City,State,Zip: CHARLESTON, SC
Permit No: R1908149
Activity: Not reported
Bus Phone: Not reported
Co Name: Not reported
District: Charleston EQC Office
Permit Type: Removal
Sub Type: Not reported
Local Facility: Not reported
Disposition: Not reported
Description: Not reported
Glove: N
Fri: Y
Other: Black Mastic 050

CUMMINS ENGINE COMPANY INC (Continued) **U004291259**

Name:	COMMERCIAL STRUCTURE - UNITS 1-4
Address:	4500 LEEDS AVE
Address 2:	Not reported
City,State,Zip:	CHARLESTON, SC
Permit No:	R1908149
Activity:	Not reported
Bus Phone:	Not reported
Co Name:	Not reported
District:	Charleston EQC Office
Permit Type:	Removal
Sub Type:	Not reported
Local Facility:	Not reported
Disposition:	Not reported
Description:	Not reported
Glove:	N
Fri:	Y
Other:	Mastic 050

Name:	COMMERCIAL STRUCTURE - UNITS 1-4
Address:	4500 LEEDS AVE
Address 2:	Not reported
City,State,Zip:	CHARLESTON, SC
Permit No:	R1908149
Activity:	Not reported
Bus Phone:	Not reported
Co Name:	Not reported
District:	Charleston EQC Office
Permit Type:	Removal
Sub Type:	Not reported
Local Facility:	Not reported
Disposition:	Not reported
Description:	Not reported
Glove:	N
Fri:	Y
Other:	Black Mastic 03300

CJ397 **CUMMINS ENGINE COMPANY** **SEMS** **1000300115**
NW **4500 LEEDS AVENUE** **RCRA NonGen / NLR** **SCD062702196**
1/4-1/2 **CHARLESTON, SC 29405** **NY MANIFEST**
0.288 mi.
1523 ft. **Site 2 of 2 in cluster CJ**

Actual: **42 ft.**

Focus Map: **12**

SEMS:

Site ID:	0407579
EPA ID:	SCD062702196
Name:	CUMMINS ENGINE COMPANY
Address:	4500 LEEDS AVENUE
Address 2:	Not reported
City,State,Zip:	CHARLESTON, SC 29405
Cong District:	Not reported
FIPS Code:	45019
Latitude:	Not reported
Longitude:	Not reported
FF:	N
NPL:	Not on the NPL
Non NPL Status:	Removal Only Site (No Site Assessment Work Needed)

CUMMINS ENGINE COMPANY (Continued) **1000300115**

RCRA NonGen / NLR:
Date form received by agency: 2011-03-21 00:00:00.0
Facility name: CUMMINS TURBO TECHNOLOGIES
Facility address: 4500 LEEDS AVE STE 106
CHARLESTON, SC 29405
EPA ID: SCD062702196
Mailing address: LEEDS AVENUE STE 106
CHARLESTON, SC 29405
Contact: BILL ABDULLAH
Contact address: LEEDS AVENUE STE 106
CHARLESTON, SC 29405
Contact country: US
Contact telephone: 843-695-2400
Contact email: Not reported
EPA Region: 04
Land type: Private
Classification: Non-Generator
Description: Handler: Non-Generators do not presently generate hazardous waste

Owner/Operator Summary:
Owner/operator name: CUMMINS ENGINE CO INC
Owner/operator address: 500 JACKSON ST
COLUMBUS, IN 47201
Owner/operator country: Not reported
Owner/operator telephone: 812-377-3126
Owner/operator email: Not reported
Owner/operator fax: Not reported
Owner/operator extension: Not reported
Legal status: Private
Owner/Operator Type: Owner
Owner/Op start date: Not reported
Owner/Op end date: Not reported

Owner/operator name: CUMMINS ENGINE CO
Owner/operator address: JACKSON ST
COLUMBUS, IN 47201
Owner/operator country: US
Owner/operator telephone: 999-999-9999
Owner/operator email: Not reported
Owner/operator fax: Not reported
Owner/operator extension: Not reported
Legal status: Private
Owner/Operator Type: Operator
Owner/Op start date: 2002-12-16 00:00:00.
Owner/Op end date: Not reported

Owner/operator name: CUMMINS TURBO TECHNOLOGIES
Owner/operator address: LEEDS AVE
N CHARLESTON, SC 29406
Owner/operator country: US
Owner/operator telephone: 843-745-1555
Owner/operator email: Not reported
Owner/operator fax: Not reported
Owner/operator extension: Not reported
Legal status: Private
Owner/Operator Type: Operator

CUMMINS ENGINE COMPANY (Continued) **1000300115**

Owner/Op start date: 2011-03-21 00:00:00.
Owner/Op end date: Not reported

Owner/operator name: OPERNAME
Owner/operator address: OPERSTREET
OPERCITY, WY 99999
Owner/operator country: Not reported
Owner/operator telephone: 404-555-1212
Owner/operator email: Not reported
Owner/operator fax: Not reported
Owner/operator extension: Not reported
Legal status: Private
Owner/Operator Type: Operator
Owner/Op start date: Not reported
Owner/Op end date: Not reported

Owner/operator name: MAINSTREET REAL ESTATE SERVICES INC
Owner/operator address: FINANCIAL PLAZA STE 2212
FT LAUDERDALE, FL 33394
Owner/operator country: US
Owner/operator telephone: 954-764-8380
Owner/operator email: Not reported
Owner/operator fax: Not reported
Owner/operator extension: Not reported
Legal status: Private
Owner/Operator Type: Operator
Owner/Op start date: 2002-09-19 00:00:00.
Owner/Op end date: Not reported

Owner/operator name: CUMMINS ENGINE CO INC
Owner/operator address: JACKSON ST
COLUMBUS, IN 47201
Owner/operator country: US
Owner/operator telephone: 999-999-9999
Owner/operator email: Not reported
Owner/operator fax: Not reported
Owner/operator extension: Not reported
Legal status: Private
Owner/Operator Type: Owner
Owner/Op start date: 2002-12-16 00:00:00.
Owner/Op end date: Not reported

Owner/operator name: CUMMINS INC
Owner/operator address: JACKSON ST
COLUMBUS, IN 47201
Owner/operator country: US
Owner/operator telephone: 812-377-1228
Owner/operator email: Not reported
Owner/operator fax: Not reported
Owner/operator extension: Not reported
Legal status: Private
Owner/Operator Type: Owner
Owner/Op start date: 2011-03-21 00:00:00.
Owner/Op end date: Not reported

Owner/operator name: HOLSET ENGINEERING CO LIMITED
Owner/operator address: LEEDS AVE STE 106

CUMMINS ENGINE COMPANY (Continued) **1000300115**

CHARLESTON, SC 29405
Owner/operator country: US
Owner/operator telephone: 843-740-2487
Owner/operator email: Not reported
Owner/operator fax: Not reported
Owner/operator extension: Not reported
Legal status: Private
Owner/Operator Type: Operator
Owner/Op start date: 2003-01-01 00:00:00.
Owner/Op end date: 2011-03-21 00:00:00.

Owner/operator name: G&I III 4500 LEEDS LLC
Owner/operator address: LEEDS AVE
CHARLESTON, SC 29405
Owner/operator country: US
Owner/operator telephone: 843-745-5566
Owner/operator email: Not reported
Owner/operator fax: Not reported
Owner/operator extension: Not reported
Legal status: Private
Owner/Operator Type: Owner
Owner/Op start date: 2002-12-09 00:00:00.
Owner/Op end date: Not reported

Handler Activities Summary:
U.S. importer of hazardous waste: No
Mixed waste (haz. and radioactive): No
Recycler of hazardous waste: No
Transporter of hazardous waste: No
Treater, storer or disposer of HW: No
Underground injection activity: No
On-site burner exemption: No
Furnace exemption: No
Used oil fuel burner: No
Used oil processor: No
User oil refiner: No
Used oil fuel marketer to burner: No
Used oil Specification marketer: No
Used oil transfer facility: No
Used oil transporter: No

Historical Generators:
Date form received by agency: 2002-12-18 00:00:00.0
Site name: HOLSET ENGINEERING CO LIMITED
Classification: Conditionally Exempt Small Quantity Generator

Date form received by agency: 2002-12-16 00:00:00.0
Site name: CUMMINS ENGINE CO INC
Classification: Large Quantity Generator

Date form received by agency: 2002-12-09 00:00:00.0
Site name: G&I III 4500 LEEDS LLC
Classification: Small Quantity Generator

Date form received by agency: 2002-03-01 00:00:00.0
Site name: CUMMINS ENGINE COMPANY (CHAR MGMT SERV)

CUMMINS ENGINE COMPANY (Continued) **1000300115**

Classification: Large Quantity Generator

Date form received by agency: 2000-01-03 00:00:00.0
Site name: CUMMINS ENGINE COMPANY (CHAR MGMT SERV)
Classification: Large Quantity Generator

Date form received by agency: 1998-03-01 00:00:00.0
Site name: CUMMINS ENGINE COMPANY (CHAR MGMT SERV)
Classification: Large Quantity Generator

Date form received by agency: 1996-03-01 00:00:00.0
Site name: CUMMINS ENGINE COMPANY (CHAR. MGMT SERV)
Classification: Large Quantity Generator

Date form received by agency: 1994-03-01 00:00:00.0
Site name: CUMMINS ENGINE COMPANY (CHAR. MGMT SERV)
Classification: Large Quantity Generator

Date form received by agency: 1990-03-01 00:00:00.0
Site name: CUMMINS ENGINE COMPANY
Classification: Large Quantity Generator

Date form received by agency: 1980-08-12 00:00:00.0
Site name: CUMMINS ENGINE CO INC
Classification: Large Quantity Generator

Hazardous Waste Summary:

. Waste code: D001
. Waste name: IGNITABLE WASTE

. Waste code: D002
. Waste name: CORROSIVE WASTE

. Waste code: D008
. Waste name: LEAD

. Waste code: D009
. Waste name: MERCURY

. Waste code: D018
. Waste name: BENZENE

. Waste code: D035
. Waste name: METHYL ETHYL KETONE

. Waste code: D039
. Waste name: TETRACHLOROETHYLENE

. Waste code: D040
. Waste name: TRICHLORETHYLENE

. Waste code: F001
. Waste name: THE FOLLOWING SPENT HALOGENATED SOLVENTS USED IN DEGREASING: TETRACHLOROETHYLENE, TRICHLORETHYLENE, METHYLENE CHLORIDE, 1,1,1-TRICHLOROETHANE, CARBON TETRACHLORIDE AND CHLORINATED FLUOROCARBONS; ALL SPENT SOLVENT MIXTURES/BLENDS USED IN DEGREASING

CUMMINS ENGINE COMPANY (Continued) **1000300115**

CONTAINING, BEFORE USE, A TOTAL OF TEN PERCENT OR MORE (BY VOLUME) OF ONE OR MORE OF THE ABOVE HALOGENATED SOLVENTS OR THOSE SOLVENTS LISTED IN F002, F004, AND F005; AND STILL BOTTOMS FROM THE RECOVERY OF THESE SPENT SOLVENTS AND SPENT SOLVENT MIXTURES.

. Waste code: F003
. Waste name: THE FOLLOWING SPENT NONHALOGENATED SOLVENTS: XYLENE, ACETONE, ETHYL ACETATE, ETHYL BENZENE, ETHYL ETHER, METHYL ISOBUTYL KETONE, N-BUTYL ALCOHOL, CYCLOHEXANONE, AND METHANOL; ALL SPENT SOLVENT MIXTURES/BLENDS CONTAINING, BEFORE USE, ONLY THE ABOVE SPENT NONHALOGENATED SOLVENTS; AND ALL SPENT SOLVENT MIXTURES/BLENDS CONTAINING, BEFORE USE, ONE OR MORE OF THE ABOVE NONHALOGENATED SOLVENTS, AND A TOTAL OF TEN PERCENT OR MORE (BY VOLUME) OF ONE OR MORE OF THOSE SOLVENTS LISTED IN F001, F002, F004, AND F005; AND STILL BOTTOMS FROM THE RECOVERY OF THESE SPENT SOLVENTS AND SPENT SOLVENT MIXTURES.

. Waste code: F005
. Waste name: THE FOLLOWING SPENT NONHALOGENATED SOLVENTS: TOLUENE, METHYL ETHYL KETONE, CARBON DISULFIDE, ISOBUTANOL, PYRIDINE, BENZENE, 2-ETHOXYETHANOL, AND 2-NITROPROPANE; ALL SPENT SOLVENT MIXTURES/BLENDS CONTAINING, BEFORE USE, A TOTAL OF TEN PERCENT OR MORE (BY VOLUME) OF ONE OR MORE OF THE ABOVE NONHALOGENATED SOLVENTS OR THOSE SOLVENTS LISTED IN F001, F002, OR F004; AND STILL BOTTOMS FROM THE RECOVERY OF THESE SPENT SOLVENTS AND SPENT SOLVENT MIXTURES.

. Waste code: F017
. Waste name: Not Defined

. Waste code: F018
. Waste name: Not Defined

. Waste code: U002
. Waste name: 2-PROPANONE (I) (OR) ACETONE (I)

. Waste code: U044
. Waste name: CHLOROFORM (OR) METHANE, TRICHLORO-

. Waste code: U123
. Waste name: FORMIC ACID (C,T)

. Waste code: U220
. Waste name: BENZENE, METHYL- (OR) TOLUENE

. Waste code: U226
. Waste name: ETHANE, 1,1,1-TRICHLORO- (OR) METHYL CHLOROFORM

Facility Has Received Notices of Violations:
Regulation violated: SR - 265.31
Area of violation: Generators - General
Date violation determined: 1999-12-02 00:00:00.0
Date achieved compliance: 2000-06-12 00:00:00.0
Violation lead agency: State
Enforcement action: COMPLIANCE EVALUATION INSPECTION ON-SITE
Enforcement action date: 2000-02-10 00:00:00.0
Enf. disposition status: Not reported
Enf. disp. status date: Not reported

CUMMINS ENGINE COMPANY (Continued) **1000300115**

Enforcement lead agency: State
Proposed penalty amount: Not reported
Final penalty amount: Not reported
Paid penalty amount: Not reported

Regulation violated: SR - 265.52(e)
Area of violation: Generators - General
Date violation determined: 1999-12-02 00:00:00.0
Date achieved compliance: 2000-06-12 00:00:00.0
Violation lead agency: State
Enforcement action: COMPLIANCE EVALUATION INSPECTION ON-SITE
Enforcement action date: 2000-06-12 00:00:00.0
Enf. disposition status: Not reported
Enf. disp. status date: Not reported
Enforcement lead agency: State
Proposed penalty amount: Not reported
Final penalty amount: 34000
Paid penalty amount: 34000

Regulation violated: SR - 265.52(e)
Area of violation: Generators - General
Date violation determined: 1999-12-02 00:00:00.0
Date achieved compliance: 2000-06-12 00:00:00.0
Violation lead agency: State
Enforcement action: COMPLIANCE EVALUATION INSPECTION ON-SITE
Enforcement action date: 2000-01-18 00:00:00.0
Enf. disposition status: Not reported
Enf. disp. status date: Not reported
Enforcement lead agency: State
Proposed penalty amount: Not reported
Final penalty amount: Not reported
Paid penalty amount: Not reported

Regulation violated: SR - 262.20-23
Area of violation: Generators - General
Date violation determined: 1999-12-02 00:00:00.0
Date achieved compliance: 2000-06-12 00:00:00.0
Violation lead agency: State
Enforcement action: COMPLIANCE EVALUATION INSPECTION ON-SITE
Enforcement action date: 2000-01-18 00:00:00.0
Enf. disposition status: Not reported
Enf. disp. status date: Not reported
Enforcement lead agency: State
Proposed penalty amount: Not reported
Final penalty amount: Not reported
Paid penalty amount: Not reported

Regulation violated: SR - 265.16(c)
Area of violation: Generators - General
Date violation determined: 1999-12-02 00:00:00.0
Date achieved compliance: 2000-06-12 00:00:00.0
Violation lead agency: State
Enforcement action: COMPLIANCE EVALUATION INSPECTION ON-SITE
Enforcement action date: 2000-06-12 00:00:00.0
Enf. disposition status: Not reported
Enf. disp. status date: Not reported
Enforcement lead agency: State

CUMMINS ENGINE COMPANY (Continued) **1000300115**

Proposed penalty amount: Not reported
Final penalty amount: 34000
Paid penalty amount: 34000

Regulation violated: SR - 265.52(d)
Area of violation: Generators - General
Date violation determined: 1999-12-02 00:00:00.0
Date achieved compliance: 2000-06-12 00:00:00.0
Violation lead agency: State
Enforcement action: COMPLIANCE EVALUATION INSPECTION ON-SITE
Enforcement action date: 2000-02-10 00:00:00.0
Enf. disposition status: Not reported
Enf. disp. status date: Not reported
Enforcement lead agency: State
Proposed penalty amount: Not reported
Final penalty amount: Not reported
Paid penalty amount: Not reported

Regulation violated: SR - 265.175(b)(5)
Area of violation: Generators - General
Date violation determined: 1999-12-02 00:00:00.0
Date achieved compliance: 2000-06-12 00:00:00.0
Violation lead agency: State
Enforcement action: COMPLIANCE EVALUATION INSPECTION ON-SITE
Enforcement action date: 2000-01-18 00:00:00.0
Enf. disposition status: Not reported
Enf. disp. status date: Not reported
Enforcement lead agency: State
Proposed penalty amount: Not reported
Final penalty amount: Not reported
Paid penalty amount: Not reported

Regulation violated: SR - 265.174
Area of violation: Generators - General
Date violation determined: 1999-12-02 00:00:00.0
Date achieved compliance: 2000-06-12 00:00:00.0
Violation lead agency: State
Enforcement action: COMPLIANCE EVALUATION INSPECTION ON-SITE
Enforcement action date: 2000-06-12 00:00:00.0
Enf. disposition status: Not reported
Enf. disp. status date: Not reported
Enforcement lead agency: State
Proposed penalty amount: Not reported
Final penalty amount: 34000
Paid penalty amount: 34000

Regulation violated: SR - 265.173(a)
Area of violation: Generators - General
Date violation determined: 1999-12-02 00:00:00.0
Date achieved compliance: 2000-06-12 00:00:00.0
Violation lead agency: State
Enforcement action: COMPLIANCE EVALUATION INSPECTION ON-SITE
Enforcement action date: 2000-01-18 00:00:00.0
Enf. disposition status: Not reported
Enf. disp. status date: Not reported
Enforcement lead agency: State
Proposed penalty amount: Not reported

CUMMINS ENGINE COMPANY (Continued) **1000300115**

Final penalty amount: Not reported
Paid penalty amount: Not reported

Regulation violated: SR - 265.16(c)
Area of violation: Generators - General
Date violation determined: 1999-12-02 00:00:00.0
Date achieved compliance: 2000-06-12 00:00:00.0
Violation lead agency: State
Enforcement action: COMPLIANCE EVALUATION INSPECTION ON-SITE
Enforcement action date: 2000-02-10 00:00:00.0
Enf. disposition status: Not reported
Enf. disp. status date: Not reported
Enforcement lead agency: State
Proposed penalty amount: Not reported
Final penalty amount: Not reported
Paid penalty amount: Not reported

Regulation violated: SR - 265.175
Area of violation: Generators - General
Date violation determined: 1999-12-02 00:00:00.0
Date achieved compliance: 2000-06-12 00:00:00.0
Violation lead agency: State
Enforcement action: COMPLIANCE EVALUATION INSPECTION ON-SITE
Enforcement action date: 2000-06-12 00:00:00.0
Enf. disposition status: Not reported
Enf. disp. status date: Not reported
Enforcement lead agency: State
Proposed penalty amount: Not reported
Final penalty amount: 34000
Paid penalty amount: 34000

Regulation violated: SR - 265.52(e)
Area of violation: Generators - General
Date violation determined: 1999-12-02 00:00:00.0
Date achieved compliance: 2000-06-12 00:00:00.0
Violation lead agency: State
Enforcement action: COMPLIANCE EVALUATION INSPECTION ON-SITE
Enforcement action date: 2000-02-10 00:00:00.0
Enf. disposition status: Not reported
Enf. disp. status date: Not reported
Enforcement lead agency: State
Proposed penalty amount: Not reported
Final penalty amount: Not reported
Paid penalty amount: Not reported

Regulation violated: SR - 265.35
Area of violation: Generators - General
Date violation determined: 1999-12-02 00:00:00.0
Date achieved compliance: 2000-06-12 00:00:00.0
Violation lead agency: State
Enforcement action: COMPLIANCE EVALUATION INSPECTION ON-SITE
Enforcement action date: 2000-01-18 00:00:00.0
Enf. disposition status: Not reported
Enf. disp. status date: Not reported
Enforcement lead agency: State
Proposed penalty amount: Not reported
Final penalty amount: Not reported

CUMMINS ENGINE COMPANY (Continued) **1000300115**

Paid penalty amount: Not reported

Regulation violated: SR - 265.173(c)
Area of violation: Generators - General
Date violation determined: 1999-12-02 00:00:00.0
Date achieved compliance: 2000-06-12 00:00:00.0
Violation lead agency: State
Enforcement action: COMPLIANCE EVALUATION INSPECTION ON-SITE
Enforcement action date: 2000-06-12 00:00:00.0
Enf. disposition status: Not reported
Enf. disp. status date: Not reported
Enforcement lead agency: State
Proposed penalty amount: Not reported
Final penalty amount: 34000
Paid penalty amount: 34000

Regulation violated: SR - 262.34(c)(1)(ii)
Area of violation: Generators - General
Date violation determined: 1999-12-02 00:00:00.0
Date achieved compliance: 2000-06-12 00:00:00.0
Violation lead agency: State
Enforcement action: COMPLIANCE EVALUATION INSPECTION ON-SITE
Enforcement action date: 2000-02-10 00:00:00.0
Enf. disposition status: Not reported
Enf. disp. status date: Not reported
Enforcement lead agency: State
Proposed penalty amount: Not reported
Final penalty amount: Not reported
Paid penalty amount: Not reported

Regulation violated: SR - 262.34(c)(1)(ii)
Area of violation: Generators - General
Date violation determined: 1999-12-02 00:00:00.0
Date achieved compliance: 2000-06-12 00:00:00.0
Violation lead agency: State
Enforcement action: COMPLIANCE EVALUATION INSPECTION ON-SITE
Enforcement action date: 2000-06-12 00:00:00.0
Enf. disposition status: Not reported
Enf. disp. status date: Not reported
Enforcement lead agency: State
Proposed penalty amount: Not reported
Final penalty amount: 34000
Paid penalty amount: 34000

Regulation violated: SR - 265.35
Area of violation: Generators - General
Date violation determined: 1999-12-02 00:00:00.0
Date achieved compliance: 2000-06-12 00:00:00.0
Violation lead agency: State
Enforcement action: COMPLIANCE EVALUATION INSPECTION ON-SITE
Enforcement action date: 2000-06-12 00:00:00.0
Enf. disposition status: Not reported
Enf. disp. status date: Not reported
Enforcement lead agency: State
Proposed penalty amount: Not reported
Final penalty amount: 34000
Paid penalty amount: 34000

CUMMINS ENGINE COMPANY (Continued) **1000300115**

Regulation violated:	SR - 265.16(c)
Area of violation:	Generators - General
Date violation determined:	1999-12-02 00:00:00.0
Date achieved compliance:	2000-06-12 00:00:00.0
Violation lead agency:	State
Enforcement action:	COMPLIANCE EVALUATION INSPECTION ON-SITE
Enforcement action date:	2000-01-18 00:00:00.0
Enf. disposition status:	Not reported
Enf. disp. status date:	Not reported
Enforcement lead agency:	State
Proposed penalty amount:	Not reported
Final penalty amount:	Not reported
Paid penalty amount:	Not reported

Regulation violated:	SR - 268.7(a)(2)
Area of violation:	Generators - General
Date violation determined:	1999-12-02 00:00:00.0
Date achieved compliance:	2000-06-12 00:00:00.0
Violation lead agency:	State
Enforcement action:	COMPLIANCE EVALUATION INSPECTION ON-SITE
Enforcement action date:	2000-02-10 00:00:00.0
Enf. disposition status:	Not reported
Enf. disp. status date:	Not reported
Enforcement lead agency:	State
Proposed penalty amount:	Not reported
Final penalty amount:	Not reported
Paid penalty amount:	Not reported

Regulation violated:	SR - 262.20(g)
Area of violation:	Generators - General
Date violation determined:	1999-12-02 00:00:00.0
Date achieved compliance:	2000-06-12 00:00:00.0
Violation lead agency:	State
Enforcement action:	COMPLIANCE EVALUATION INSPECTION ON-SITE
Enforcement action date:	2000-01-18 00:00:00.0
Enf. disposition status:	Not reported
Enf. disp. status date:	Not reported
Enforcement lead agency:	State
Proposed penalty amount:	Not reported
Final penalty amount:	Not reported
Paid penalty amount:	Not reported

Regulation violated:	SR - 262.34(a)(2)
Area of violation:	Generators - General
Date violation determined:	1999-12-02 00:00:00.0
Date achieved compliance:	2000-06-12 00:00:00.0
Violation lead agency:	State
Enforcement action:	COMPLIANCE EVALUATION INSPECTION ON-SITE
Enforcement action date:	2000-06-12 00:00:00.0
Enf. disposition status:	Not reported
Enf. disp. status date:	Not reported
Enforcement lead agency:	State
Proposed penalty amount:	Not reported
Final penalty amount:	34000
Paid penalty amount:	34000

Regulation violated:	SR - 262.12(c)

CUMMINS ENGINE COMPANY (Continued) **1000300115**

Area of violation: Generators - General
Date violation determined: 1999-12-02 00:00:00.0
Date achieved compliance: 2000-06-12 00:00:00.0
Violation lead agency: State
Enforcement action: COMPLIANCE EVALUATION INSPECTION ON-SITE
Enforcement action date: 2000-02-10 00:00:00.0
Enf. disposition status: Not reported
Enf. disp. status date: Not reported
Enforcement lead agency: State
Proposed penalty amount: Not reported
Final penalty amount: Not reported
Paid penalty amount: Not reported

Regulation violated: SR - 265.173(a)
Area of violation: Generators - General
Date violation determined: 1999-12-02 00:00:00.0
Date achieved compliance: 2000-06-12 00:00:00.0
Violation lead agency: State
Enforcement action: COMPLIANCE EVALUATION INSPECTION ON-SITE
Enforcement action date: 2000-02-10 00:00:00.0
Enf. disposition status: Not reported
Enf. disp. status date: Not reported
Enforcement lead agency: State
Proposed penalty amount: Not reported
Final penalty amount: Not reported
Paid penalty amount: Not reported

Regulation violated: SR - 265.31
Area of violation: Generators - General
Date violation determined: 1999-12-02 00:00:00.0
Date achieved compliance: 2000-06-12 00:00:00.0
Violation lead agency: State
Enforcement action: COMPLIANCE EVALUATION INSPECTION ON-SITE
Enforcement action date: 2000-06-12 00:00:00.0
Enf. disposition status: Not reported
Enf. disp. status date: Not reported
Enforcement lead agency: State
Proposed penalty amount: Not reported
Final penalty amount: 34000
Paid penalty amount: 34000

Regulation violated: SR - 265.31
Area of violation: Generators - General
Date violation determined: 1999-12-02 00:00:00.0
Date achieved compliance: 2000-06-12 00:00:00.0
Violation lead agency: State
Enforcement action: COMPLIANCE EVALUATION INSPECTION ON-SITE
Enforcement action date: 2000-01-18 00:00:00.0
Enf. disposition status: Not reported
Enf. disp. status date: Not reported
Enforcement lead agency: State
Proposed penalty amount: Not reported
Final penalty amount: Not reported
Paid penalty amount: Not reported

Regulation violated: SR - 265.174
Area of violation: Generators - General

CUMMINS ENGINE COMPANY (Continued) **1000300115**

Date violation determined: 1999-12-02 00:00:00.0
Date achieved compliance: 2000-06-12 00:00:00.0
Violation lead agency: State
Enforcement action: COMPLIANCE EVALUATION INSPECTION ON-SITE
Enforcement action date: 2000-02-10 00:00:00.0
Enf. disposition status: Not reported
Enf. disp. status date: Not reported
Enforcement lead agency: State
Proposed penalty amount: Not reported
Final penalty amount: Not reported
Paid penalty amount: Not reported

Regulation violated: SR - 262.20-23
Area of violation: Generators - General
Date violation determined: 1999-12-02 00:00:00.0
Date achieved compliance: 2000-06-12 00:00:00.0
Violation lead agency: State
Enforcement action: COMPLIANCE EVALUATION INSPECTION ON-SITE
Enforcement action date: 2000-02-10 00:00:00.0
Enf. disposition status: Not reported
Enf. disp. status date: Not reported
Enforcement lead agency: State
Proposed penalty amount: Not reported
Final penalty amount: Not reported
Paid penalty amount: Not reported

Regulation violated: SR - 262.20(g)
Area of violation: Generators - General
Date violation determined: 1999-12-02 00:00:00.0
Date achieved compliance: 2000-06-12 00:00:00.0
Violation lead agency: State
Enforcement action: COMPLIANCE EVALUATION INSPECTION ON-SITE
Enforcement action date: 2000-06-12 00:00:00.0
Enf. disposition status: Not reported
Enf. disp. status date: Not reported
Enforcement lead agency: State
Proposed penalty amount: Not reported
Final penalty amount: 34000
Paid penalty amount: 34000

Regulation violated: SR - 265.175(b)(5)
Area of violation: Generators - General
Date violation determined: 1999-12-02 00:00:00.0
Date achieved compliance: 2000-06-12 00:00:00.0
Violation lead agency: State
Enforcement action: COMPLIANCE EVALUATION INSPECTION ON-SITE
Enforcement action date: 2000-02-10 00:00:00.0
Enf. disposition status: Not reported
Enf. disp. status date: Not reported
Enforcement lead agency: State
Proposed penalty amount: Not reported
Final penalty amount: Not reported
Paid penalty amount: Not reported

Regulation violated: SR - 262.34(b)
Area of violation: Generators - General
Date violation determined: 1999-12-02 00:00:00.0

CUMMINS ENGINE COMPANY (Continued) **1000300115**

Date achieved compliance: 2000-06-12 00:00:00.0
Violation lead agency: State
Enforcement action: COMPLIANCE EVALUATION INSPECTION ON-SITE
Enforcement action date: 2000-06-12 00:00:00.0
Enf. disposition status: Not reported
Enf. disp. status date: Not reported
Enforcement lead agency: State
Proposed penalty amount: Not reported
Final penalty amount: 34000
Paid penalty amount: 34000

Regulation violated: SR - 265.173(c)
Area of violation: Generators - General
Date violation determined: 1999-12-02 00:00:00.0
Date achieved compliance: 2000-06-12 00:00:00.0
Violation lead agency: State
Enforcement action: COMPLIANCE EVALUATION INSPECTION ON-SITE
Enforcement action date: 2000-01-18 00:00:00.0
Enf. disposition status: Not reported
Enf. disp. status date: Not reported
Enforcement lead agency: State
Proposed penalty amount: Not reported
Final penalty amount: Not reported
Paid penalty amount: Not reported

Regulation violated: SR - 265.174
Area of violation: Generators - General
Date violation determined: 1999-12-02 00:00:00.0
Date achieved compliance: 2000-06-12 00:00:00.0
Violation lead agency: State
Enforcement action: COMPLIANCE EVALUATION INSPECTION ON-SITE
Enforcement action date: 2000-01-18 00:00:00.0
Enf. disposition status: Not reported
Enf. disp. status date: Not reported
Enforcement lead agency: State
Proposed penalty amount: Not reported
Final penalty amount: Not reported
Paid penalty amount: Not reported

Regulation violated: SR - 262.34(b)
Area of violation: Generators - General
Date violation determined: 1999-12-02 00:00:00.0
Date achieved compliance: 2000-06-12 00:00:00.0
Violation lead agency: State
Enforcement action: COMPLIANCE EVALUATION INSPECTION ON-SITE
Enforcement action date: 2000-01-18 00:00:00.0
Enf. disposition status: Not reported
Enf. disp. status date: Not reported
Enforcement lead agency: State
Proposed penalty amount: Not reported
Final penalty amount: Not reported
Paid penalty amount: Not reported

Regulation violated: SR - 262.34(a)(2)
Area of violation: Generators - General
Date violation determined: 1999-12-02 00:00:00.0
Date achieved compliance: 2000-06-12 00:00:00.0

CUMMINS ENGINE COMPANY (Continued) **1000300115**

Violation lead agency: State
Enforcement action: COMPLIANCE EVALUATION INSPECTION ON-SITE
Enforcement action date: 2000-01-18 00:00:00.0
Enf. disposition status: Not reported
Enf. disp. status date: Not reported
Enforcement lead agency: State
Proposed penalty amount: Not reported
Final penalty amount: Not reported
Paid penalty amount: Not reported

Regulation violated: SR - 265.52(d)
Area of violation: Generators - General
Date violation determined: 1999-12-02 00:00:00.0
Date achieved compliance: 2000-06-12 00:00:00.0
Violation lead agency: State
Enforcement action: COMPLIANCE EVALUATION INSPECTION ON-SITE
Enforcement action date: 2000-06-12 00:00:00.0
Enf. disposition status: Not reported
Enf. disp. status date: Not reported
Enforcement lead agency: State
Proposed penalty amount: Not reported
Final penalty amount: 34000
Paid penalty amount: 34000

Regulation violated: SR - 265.35
Area of violation: Generators - General
Date violation determined: 1999-12-02 00:00:00.0
Date achieved compliance: 2000-06-12 00:00:00.0
Violation lead agency: State
Enforcement action: COMPLIANCE EVALUATION INSPECTION ON-SITE
Enforcement action date: 2000-02-10 00:00:00.0
Enf. disposition status: Not reported
Enf. disp. status date: Not reported
Enforcement lead agency: State
Proposed penalty amount: Not reported
Final penalty amount: Not reported
Paid penalty amount: Not reported

Regulation violated: SR - 262.34(a)(2)
Area of violation: Generators - General
Date violation determined: 1999-12-02 00:00:00.0
Date achieved compliance: 2000-06-12 00:00:00.0
Violation lead agency: State
Enforcement action: COMPLIANCE EVALUATION INSPECTION ON-SITE
Enforcement action date: 2000-02-10 00:00:00.0
Enf. disposition status: Not reported
Enf. disp. status date: Not reported
Enforcement lead agency: State
Proposed penalty amount: Not reported
Final penalty amount: Not reported
Paid penalty amount: Not reported

Regulation violated: SR - 265.175
Area of violation: Generators - General
Date violation determined: 1999-12-02 00:00:00.0
Date achieved compliance: 2000-06-12 00:00:00.0
Violation lead agency: State

CUMMINS ENGINE COMPANY (Continued) **1000300115**

Enforcement action: COMPLIANCE EVALUATION INSPECTION ON-SITE
Enforcement action date: 2000-01-18 00:00:00.0
Enf. disposition status: Not reported
Enf. disp. status date: Not reported
Enforcement lead agency: State
Proposed penalty amount: Not reported
Final penalty amount: Not reported
Paid penalty amount: Not reported

Regulation violated: SR - 262.12(c)
Area of violation: Generators - General
Date violation determined: 1999-12-02 00:00:00.0
Date achieved compliance: 2000-06-12 00:00:00.0
Violation lead agency: State
Enforcement action: COMPLIANCE EVALUATION INSPECTION ON-SITE
Enforcement action date: 2000-06-12 00:00:00.0
Enf. disposition status: Not reported
Enf. disp. status date: Not reported
Enforcement lead agency: State
Proposed penalty amount: Not reported
Final penalty amount: 34000
Paid penalty amount: 34000

Regulation violated: SR - 265.175
Area of violation: Generators - General
Date violation determined: 1999-12-02 00:00:00.0
Date achieved compliance: 2000-06-12 00:00:00.0
Violation lead agency: State
Enforcement action: COMPLIANCE EVALUATION INSPECTION ON-SITE
Enforcement action date: 2000-02-10 00:00:00.0
Enf. disposition status: Not reported
Enf. disp. status date: Not reported
Enforcement lead agency: State
Proposed penalty amount: Not reported
Final penalty amount: Not reported
Paid penalty amount: Not reported

Regulation violated: SR - 268.7(a)(2)
Area of violation: Generators - General
Date violation determined: 1999-12-02 00:00:00.0
Date achieved compliance: 2000-06-12 00:00:00.0
Violation lead agency: State
Enforcement action: COMPLIANCE EVALUATION INSPECTION ON-SITE
Enforcement action date: 2000-06-12 00:00:00.0
Enf. disposition status: Not reported
Enf. disp. status date: Not reported
Enforcement lead agency: State
Proposed penalty amount: Not reported
Final penalty amount: 34000
Paid penalty amount: 34000

Regulation violated: SR - 262.34(c)(1)(ii)
Area of violation: Generators - General
Date violation determined: 1999-12-02 00:00:00.0
Date achieved compliance: 2000-06-12 00:00:00.0
Violation lead agency: State
Enforcement action: COMPLIANCE EVALUATION INSPECTION ON-SITE

CUMMINS ENGINE COMPANY (Continued) **1000300115**

Enforcement action date: 2000-01-18 00:00:00.0
Enf. disposition status: Not reported
Enf. disp. status date: Not reported
Enforcement lead agency: State
Proposed penalty amount: Not reported
Final penalty amount: Not reported
Paid penalty amount: Not reported

Regulation violated: SR - 265.173(d)
Area of violation: Generators - General
Date violation determined: 1999-12-02 00:00:00.0
Date achieved compliance: 2000-06-12 00:00:00.0
Violation lead agency: State
Enforcement action: COMPLIANCE EVALUATION INSPECTION ON-SITE
Enforcement action date: 2000-01-18 00:00:00.0
Enf. disposition status: Not reported
Enf. disp. status date: Not reported
Enforcement lead agency: State
Proposed penalty amount: Not reported
Final penalty amount: Not reported
Paid penalty amount: Not reported

Regulation violated: SR - 265.173(d)
Area of violation: Generators - General
Date violation determined: 1999-12-02 00:00:00.0
Date achieved compliance: 2000-06-12 00:00:00.0
Violation lead agency: State
Enforcement action: COMPLIANCE EVALUATION INSPECTION ON-SITE
Enforcement action date: 2000-02-10 00:00:00.0
Enf. disposition status: Not reported
Enf. disp. status date: Not reported
Enforcement lead agency: State
Proposed penalty amount: Not reported
Final penalty amount: Not reported
Paid penalty amount: Not reported

Regulation violated: SR - 265.173(c)
Area of violation: Generators - General
Date violation determined: 1999-12-02 00:00:00.0
Date achieved compliance: 2000-06-12 00:00:00.0
Violation lead agency: State
Enforcement action: COMPLIANCE EVALUATION INSPECTION ON-SITE
Enforcement action date: 2000-02-10 00:00:00.0
Enf. disposition status: Not reported
Enf. disp. status date: Not reported
Enforcement lead agency: State
Proposed penalty amount: Not reported
Final penalty amount: Not reported
Paid penalty amount: Not reported

Regulation violated: SR - 262.20(g)
Area of violation: Generators - General
Date violation determined: 1999-12-02 00:00:00.0
Date achieved compliance: 2000-06-12 00:00:00.0
Violation lead agency: State
Enforcement action: COMPLIANCE EVALUATION INSPECTION ON-SITE
Enforcement action date: 2000-02-10 00:00:00.0

CUMMINS ENGINE COMPANY (Continued) **1000300115**

Enf. disposition status: Not reported
Enf. disp. status date: Not reported
Enforcement lead agency: State
Proposed penalty amount: Not reported
Final penalty amount: Not reported
Paid penalty amount: Not reported

Regulation violated: SR - 265.52(d)
Area of violation: Generators - General
Date violation determined: 1999-12-02 00:00:00.0
Date achieved compliance: 2000-06-12 00:00:00.0
Violation lead agency: State
Enforcement action: COMPLIANCE EVALUATION INSPECTION ON-SITE
Enforcement action date: 2000-01-18 00:00:00.0
Enf. disposition status: Not reported
Enf. disp. status date: Not reported
Enforcement lead agency: State
Proposed penalty amount: Not reported
Final penalty amount: Not reported
Paid penalty amount: Not reported

Regulation violated: SR - 265.173(d)
Area of violation: Generators - General
Date violation determined: 1999-12-02 00:00:00.0
Date achieved compliance: 2000-06-12 00:00:00.0
Violation lead agency: State
Enforcement action: COMPLIANCE EVALUATION INSPECTION ON-SITE
Enforcement action date: 2000-06-12 00:00:00.0
Enf. disposition status: Not reported
Enf. disp. status date: Not reported
Enforcement lead agency: State
Proposed penalty amount: Not reported
Final penalty amount: 34000
Paid penalty amount: 34000

Regulation violated: SR - 265.173(a)
Area of violation: Generators - General
Date violation determined: 1999-12-02 00:00:00.0
Date achieved compliance: 2000-06-12 00:00:00.0
Violation lead agency: State
Enforcement action: COMPLIANCE EVALUATION INSPECTION ON-SITE
Enforcement action date: 2000-06-12 00:00:00.0
Enf. disposition status: Not reported
Enf. disp. status date: Not reported
Enforcement lead agency: State
Proposed penalty amount: Not reported
Final penalty amount: 34000
Paid penalty amount: 34000

Regulation violated: SR - 265.175(b)(5)
Area of violation: Generators - General
Date violation determined: 1999-12-02 00:00:00.0
Date achieved compliance: 2000-06-12 00:00:00.0
Violation lead agency: State
Enforcement action: COMPLIANCE EVALUATION INSPECTION ON-SITE
Enforcement action date: 2000-06-12 00:00:00.0
Enf. disposition status: Not reported

CUMMINS ENGINE COMPANY (Continued) **1000300115**

Enf. disp. status date: Not reported
Enforcement lead agency: State
Proposed penalty amount: Not reported
Final penalty amount: 34000
Paid penalty amount: 34000

Regulation violated: SR - 268.7(a)(2)
Area of violation: Generators - General
Date violation determined: 1999-12-02 00:00:00.0
Date achieved compliance: 2000-06-12 00:00:00.0
Violation lead agency: State
Enforcement action: COMPLIANCE EVALUATION INSPECTION ON-SITE
Enforcement action date: 2000-01-18 00:00:00.0
Enf. disposition status: Not reported
Enf. disp. status date: Not reported
Enforcement lead agency: State
Proposed penalty amount: Not reported
Final penalty amount: Not reported
Paid penalty amount: Not reported

Regulation violated: SR - 262.34(b)
Area of violation: Generators - General
Date violation determined: 1999-12-02 00:00:00.0
Date achieved compliance: 2000-06-12 00:00:00.0
Violation lead agency: State
Enforcement action: COMPLIANCE EVALUATION INSPECTION ON-SITE
Enforcement action date: 2000-02-10 00:00:00.0
Enf. disposition status: Not reported
Enf. disp. status date: Not reported
Enforcement lead agency: State
Proposed penalty amount: Not reported
Final penalty amount: Not reported
Paid penalty amount: Not reported

Regulation violated: SR - 262.12(c)
Area of violation: Generators - General
Date violation determined: 1999-12-02 00:00:00.0
Date achieved compliance: 2000-06-12 00:00:00.0
Violation lead agency: State
Enforcement action: COMPLIANCE EVALUATION INSPECTION ON-SITE
Enforcement action date: 2000-01-18 00:00:00.0
Enf. disposition status: Not reported
Enf. disp. status date: Not reported
Enforcement lead agency: State
Proposed penalty amount: Not reported
Final penalty amount: Not reported
Paid penalty amount: Not reported

Regulation violated: SR - 262.20-23
Area of violation: Generators - General
Date violation determined: 1999-12-02 00:00:00.0
Date achieved compliance: 2000-06-12 00:00:00.0
Violation lead agency: State
Enforcement action: COMPLIANCE EVALUATION INSPECTION ON-SITE
Enforcement action date: 2000-06-12 00:00:00.0
Enf. disposition status: Not reported
Enf. disp. status date: Not reported

CUMMINS ENGINE COMPANY (Continued) **1000300115**

Enforcement lead agency: State
Proposed penalty amount: Not reported
Final penalty amount: 34000
Paid penalty amount: 34000

Regulation violated: SR - 265.173(a)
Area of violation: Generators - General
Date violation determined: 1994-03-14 00:00:00.0
Date achieved compliance: 1994-05-11 00:00:00.0
Violation lead agency: State
Enforcement action: COMPLIANCE SCHEDULE EVALUATION
Enforcement action date: 1994-05-11 00:00:00.0
Enf. disposition status: Not reported
Enf. disp. status date: Not reported
Enforcement lead agency: State
Proposed penalty amount: Not reported
Final penalty amount: Not reported
Paid penalty amount: Not reported

Regulation violated: SR - 265.37 & 265.52(c)
Area of violation: Generators - General
Date violation determined: 1994-03-14 00:00:00.0
Date achieved compliance: 1994-05-11 00:00:00.0
Violation lead agency: State
Enforcement action: COMPLIANCE SCHEDULE EVALUATION
Enforcement action date: 1994-05-11 00:00:00.0
Enf. disposition status: Not reported
Enf. disp. status date: Not reported
Enforcement lead agency: State
Proposed penalty amount: Not reported
Final penalty amount: Not reported
Paid penalty amount: Not reported

Regulation violated: SR - 265.173(a)
Area of violation: Generators - General
Date violation determined: 1994-03-14 00:00:00.0
Date achieved compliance: 1994-05-11 00:00:00.0
Violation lead agency: State
Enforcement action: COMPLIANCE SCHEDULE EVALUATION
Enforcement action date: 1994-03-31 00:00:00.0
Enf. disposition status: Not reported
Enf. disp. status date: Not reported
Enforcement lead agency: State
Proposed penalty amount: Not reported
Final penalty amount: Not reported
Paid penalty amount: Not reported

Regulation violated: SR - 265.173(a)
Area of violation: Generators - General
Date violation determined: 1994-03-14 00:00:00.0
Date achieved compliance: 1994-05-11 00:00:00.0
Violation lead agency: State
Enforcement action: COMPLIANCE SCHEDULE EVALUATION
Enforcement action date: 1994-05-09 00:00:00.0
Enf. disposition status: Not reported
Enf. disp. status date: Not reported
Enforcement lead agency: State

CUMMINS ENGINE COMPANY (Continued) **1000300115**

Proposed penalty amount: Not reported
Final penalty amount: Not reported
Paid penalty amount: Not reported

Regulation violated: SR - 265.37 & 265.52(c)
Area of violation: Generators - General
Date violation determined: 1994-03-14 00:00:00.0
Date achieved compliance: 1994-05-11 00:00:00.0
Violation lead agency: State
Enforcement action: COMPLIANCE SCHEDULE EVALUATION
Enforcement action date: 1994-05-09 00:00:00.0
Enf. disposition status: Not reported
Enf. disp. status date: Not reported
Enforcement lead agency: State
Proposed penalty amount: Not reported
Final penalty amount: Not reported
Paid penalty amount: Not reported

Regulation violated: SR - 265.37 & 265.52(c)
Area of violation: Generators - General
Date violation determined: 1994-03-14 00:00:00.0
Date achieved compliance: 1994-05-11 00:00:00.0
Violation lead agency: State
Enforcement action: COMPLIANCE SCHEDULE EVALUATION
Enforcement action date: 1994-03-31 00:00:00.0
Enf. disposition status: Not reported
Enf. disp. status date: Not reported
Enforcement lead agency: State
Proposed penalty amount: Not reported
Final penalty amount: Not reported
Paid penalty amount: Not reported

Regulation violated: SR - 265.173(a)
Area of violation: Generators - General
Date violation determined: 1994-01-28 00:00:00.0
Date achieved compliance: 1994-05-11 00:00:00.0
Violation lead agency: State
Enforcement action: COMPLIANCE EVALUATION INSPECTION ON-SITE
Enforcement action date: 1994-03-09 00:00:00.0
Enf. disposition status: Not reported
Enf. disp. status date: Not reported
Enforcement lead agency: State
Proposed penalty amount: Not reported
Final penalty amount: Not reported
Paid penalty amount: Not reported

Regulation violated: SR - 173(c)
Area of violation: Generators - General
Date violation determined: 1994-01-28 00:00:00.0
Date achieved compliance: 1994-05-11 00:00:00.0
Violation lead agency: State
Enforcement action: COMPLIANCE EVALUATION INSPECTION ON-SITE
Enforcement action date: 1994-03-09 00:00:00.0
Enf. disposition status: Not reported
Enf. disp. status date: Not reported
Enforcement lead agency: State
Proposed penalty amount: Not reported

CUMMINS ENGINE COMPANY (Continued) **1000300115**

Final penalty amount: Not reported
Paid penalty amount: Not reported

Regulation violated: SR - 265.16
Area of violation: Generators - General
Date violation determined: 1994-01-28 00:00:00.0
Date achieved compliance: 1994-05-11 00:00:00.0
Violation lead agency: State
Enforcement action: COMPLIANCE EVALUATION INSPECTION ON-SITE
Enforcement action date: 1994-03-09 00:00:00.0
Enf. disposition status: Not reported
Enf. disp. status date: Not reported
Enforcement lead agency: State
Proposed penalty amount: Not reported
Final penalty amount: Not reported
Paid penalty amount: Not reported

Regulation violated: SR - 262.34(c)(1)
Area of violation: Generators - General
Date violation determined: 1994-01-28 00:00:00.0
Date achieved compliance: 1994-05-11 00:00:00.0
Violation lead agency: State
Enforcement action: COMPLIANCE EVALUATION INSPECTION ON-SITE
Enforcement action date: 1994-03-09 00:00:00.0
Enf. disposition status: Not reported
Enf. disp. status date: Not reported
Enforcement lead agency: State
Proposed penalty amount: Not reported
Final penalty amount: Not reported
Paid penalty amount: Not reported

Regulation violated: Not reported
Area of violation: Generators - General
Date violation determined: 1985-01-30 00:00:00.0
Date achieved compliance: 1985-03-06 00:00:00.0
Violation lead agency: State
Enforcement action: COMPLIANCE EVALUATION INSPECTION ON-SITE
Enforcement action date: 1985-02-06 00:00:00.0
Enf. disposition status: Not reported
Enf. disp. status date: Not reported
Enforcement lead agency: State
Proposed penalty amount: Not reported
Final penalty amount: Not reported
Paid penalty amount: Not reported

Evaluation Action Summary:
Evaluation date: 1999-12-02 00:00:00.0
Evaluation: FINAL 3008(A) COMPLIANCE ORDER
Area of violation: Generators - General
Date achieved compliance: 2000-06-12 00:00:00.0
Evaluation lead agency: State

Evaluation date: 1999-12-02 00:00:00.0
Evaluation: WRITTEN INFORMAL
Area of violation: Generators - General
Date achieved compliance: 2000-06-12 00:00:00.0
Evaluation lead agency: State

CUMMINS ENGINE COMPANY (Continued) **1000300115**

Evaluation date: 1994-03-14 00:00:00.0
Evaluation: WRITTEN INFORMAL
Area of violation: Generators - General
Date achieved compliance: 1994-05-11 00:00:00.0
Evaluation lead agency: State

Evaluation date: 1985-01-30 00:00:00.0
Evaluation: WRITTEN INFORMAL
Area of violation: Generators - General
Date achieved compliance: 1985-03-06 00:00:00.0
Evaluation lead agency: State

NY MANIFEST:
Name: CUMMINS ENGINE CO
Address: 4500 LEEDS AVE STE 106
City,State,Zip: CHARLESTON, SC 29405
Country: USA
EPA ID: SCD062702196
Facility Status: Not reported
Location Address 1: 4500 LEEDS AVE SUITE 102
Code: BP
Location Address 2: Not reported
Total Tanks: Not reported
Location City: CHARLESTON
Location State: SC
Location Zip: 29405
Location Zip 4: Not reported

NY MANIFEST:
EPAID: SCD062702196
Mailing Name: CUMMINS ENGINE CO
Mailing Contact: NORMAN HACKERMAN
Mailing Address 1: 4500 LEEDS AVE SUITE 102
Mailing Address 2: Not reported
Mailing City: CHARLESTON
Mailing State: SC
Mailing Zip: 29405
Mailing Zip 4: Not reported
Mailing Country: USA
Mailing Phone: 8437451680

NY MANIFEST:
Document ID: NYG1288368
Manifest Status: Not reported
seq: 01
Year: 1999
Trans1 State ID: ITMA1250A
Trans2 State ID: Not reported
Generator Ship Date: 09/02/1999
Trans1 Recv Date: 09/02/1999
Trans2 Recv Date: Not reported
TSD Site Recv Date: 09/09/1999
Part A Recv Date: Not reported
Part B Recv Date: Not reported
Generator EPA ID: SCD062702196
Trans1 EPA ID: ALD067138891
Trans2 EPA ID: Not reported
TSDF ID 1: NYD049836679

CUMMINS ENGINE COMPANY (Continued) **1000300115**

TSDF ID 2:	Not reported
Manifest Tracking Number:	Not reported
Import Indicator:	Not reported
Export Indicator:	Not reported
Discr Quantity Indicator:	Not reported
Discr Type Indicator:	Not reported
Discr Residue Indicator:	Not reported
Discr Partial Reject Indicator:	Not reported
Discr Full Reject Indicator:	Not reported
Manifest Ref Number:	Not reported
Alt Facility RCRA ID:	Not reported
Alt Facility Sign Date:	Not reported
MGMT Method Type Code:	Not reported
Waste Code:	D008 - LEAD 5.0 MG/L TCLP
Waste Code:	Not reported
Waste Code:	Not reported
Waste Code:	Not reported
Waste Code:	Not reported
Waste Code:	Not reported
Quantity:	09960
Units:	P - Pounds
Number of Containers:	001
Container Type:	CM - Metal boxes, cases, roll-offs
Handling Method:	L Landfill.
Specific Gravity:	01.00

398
NNW
1/4-1/2
0.292 mi.
1541 ft.

BUNCH LEASING CO INC
6841 BULLDOG DR
CHARLESTON, SC

SC LUST **U004017911**
SC UST **N/A**

Actual:
57 ft.

Focus Map:
1

LUST:

Name:	BUNCH LEASING CO INC
Address:	6841 BULLDOG DR
City,State,Zip:	CHARLESTON, SC 29411-0207
Release Number:	1
Facility ID:	01606
Release Status Number:	Not reported
Substance:	PETRO
Tank Owner Company Name:	BUNCH LEASING CO INC
Tank Owner Last Name:	Not reported
Tank Owner First name:	Not reported
NFA Date:	04/03/2007
Tank Owner City:	Not reported
Confirmed Date:	Not reported
Release Date:	12/29/1989
EID:	Not reported
Local Facility District:	Not reported
SCRBCA Class Number:	Not reported
Release Fin Type Code:	Not reported
Qualified:	Not reported
Release Source:	Not reported
Local Fac Last Name:	Not reported
Local Fac First Name:	Not reported
User Name:	BRINEYSM
Cleanup Initiated Date:	10/11/1991

BUNCH LEASING CO INC (Continued) **U004017911**

Prefix: Not reported
Total Score: 1

LUST:
Release Date: 12/29/1989
Cleanup Complete Date: 03/19/2007
Depth to Ground Water: 2
Ground Water Flow Direction: S
Release Number: 1
Confirmed date: 10/11/1991
RP Name: BUNCH LEASING CO INC
RP Address: 6841 BULLDOG DR
RP City: CHARLESTON
RP State: SC
RP Zip: 29411-0207
SCRBCA Class Code: CLASS2BB
Project Manager: BRINEY, STEPHANIE M
Release Fin Type Code: DS

UST:
Name: BUNCH LEASING CO INC
Address: 6841 BULLDOG DR
City: CHARLESTON
Facility ID: 01606
Permit: N 01606
Owner: BUNCH LEASING CO INC
Owner Address: 6841 BULLDOG DR
Owner City, st, zip: CHARLESTON SC 29411-0207
Owner Phone: -

Tank ID: 1
Status: **Abandoned**
Capacity: 4000
Product: Gasoline
Calcage: Not reported

Name: BUNCH LEASING CO INC
Address: 6841 BULLDOG DR
City: CHARLESTON

Tank ID: 2
Status: **Abandoned**
Capacity: 4000
Product: Diesel fuel
Calcage: Not reported

Name: BUNCH LEASING CO INC
Address: 6841 BULLDOG DR
City: CHARLESTON

Tank ID: 3
Status: **Abandoned**
Capacity: 4000
Product: Diesel fuel
Calcage: Not reported

399
East
1/4-1/2
0.298 mi.
1571 ft.

FORMER CLAWSONS BAKERY
4639 RIVERS AVE
NORTH CHARLESTON, SC

SC LUST **U003521377**
SC UST **N/A**
SC GWCI

Actual:
28 ft.

Focus Map:
8

LUST:

Name:	FORMER CLAWSONS BAKERY
Address:	4639 RIVERS AVE
City,State,Zip:	NORTH CHARLESTO, SC 29405-6643
Release Number:	1
Facility ID:	15576
Release Status Number:	1
Substance:	PETRO
Tank Owner Company Name:	7 MILE STATION DENNIS O'NE
Tank Owner Last Name:	7 MILE STATION DENNIS O'NEILL
Tank Owner First name:	Not reported
NFA Date:	Not reported
Tank Owner City:	MT PLEASANT
Confirmed Date:	08/13/1993
Release Date:	06/30/1993
EID:	1786095
Local Facility District:	Charleston EQC Office
SCRBCA Class Number:	3BF
Release Fin Type Code:	DS
Qualified:	Y
Release Source:	UST
Local Fac Last Name:	FORMER CLAWSONS BAKERY
Local Fac First Name:	Not reported
User Name:	HEINZECW
Cleanup Initiated Date:	08/13/1993
Prefix:	N
Total Score:	1

LUST:

Release Date:	06/30/1993
Cleanup Complete Date:	Not reported
Depth to Ground Water:	6.740
Ground Water Flow Direction:	N
Release Number:	1
Confirmed date:	08/13/1993
RP Name:	FORMER CLAWSON'S BAKERY
RP Address:	2280 DEERFIELD DR STE 201
RP City:	FORT MILL
RP State:	SC
RP Zip:	29715
SCRBCA Class Code:	CLASS3BF
Project Manager:	SHRADER, ART A
Release Fin Type Code:	DS

UST:

Name:	FORMER CLAWSONS BAKERY
Address:	4639 RIVERS AVE
City:	NORTH CHARLESTON
Facility ID:	15576
Permit:	N 15576
Owner:	7 MILE STATION DENNIS O NEILL
Owner Address:	PO BOX 160

FORMER CLAWSONS BAKERY (Continued) **U003521377**

Owner City, st, zip: MT PLEASANT SC 29465
Owner Phone: 843-884-9494

Tank ID: 1
Status: **Abandoned**
Capacity: 4000
Product: Gasoline
Calcage: 25

Name: FORMER CLAWSONS BAKERY
Address: 4639 RIVERS AVE
City: NORTH CHARLESTON

Tank ID: 2
Status: **Abandoned**
Capacity: 4000
Product: Gasoline
Calcage: 25

SC GWIC:

Bureau:	BLWM
EAP ID:	Not reported
Solid Waste Permit #:	Not reported
Bureau of Land & Waste Management File #:	Not reported
Permit Number:	15576
WPC Permit:	Not reported
Program:	DUST
Contamination:	PETRO
Petroleum Products:	True
Volatile Organic Compounds:	False
Metals:	False
Nitrates or Potential to Nitrate:	False
Pesticides & Herbicides:	False
Polychlorinated Biphenyls:	False
Base, Neutral, & Acid Extractables:	False
Phenols:	False
Radionuclides Over Max Contaminant Levels:	False
Sources Not In Other Categories:	False
Source:	UST
Underground Storage Tanks:	True
Pits, Ponds, & Lagoons:	False
Spills & Leaks:	False
Landfills:	False
Aboveground Storage Tank:	False
Spray Irrigation:	False
Single-Event Spill:	False
Unpermitted Disposal:	False
Septic Tank/Tile Field:	False
Substances Not In Other Categories:	False
Sources of Contamination Undetermined:	False
Assessment:	No
Monitoring:	Yes
Remediation:	No
Surface Impact:	No
Drinking Water Well Impact:	No

Remarks: Site ID # 15576. RBCA Classification 3BF5. Inactive.

400 SSW 1/4-1/2 0.304 mi. 1604 ft.

YELLOW TRANSPORTATION INC
3100 PACIFIC AVE
CHARLESTON, SC

SC LUST **U004018199**
SC UST **N/A**
SC Financial Assurance

Actual: 32 ft.

Focus Map: 12

LUST:

Name:	YELLOW TRANSPORTATION INC
Address:	3100 PACIFIC AVE
City,State,Zip:	CHARLESTON, SC 29415
Release Number:	1
Facility ID:	01792
Release Status Number:	Not reported
Substance:	PETRO
Tank Owner Company Name:	YELLOW TRANSPORTATION I
Tank Owner Last Name:	Not reported
Tank Owner First name:	Not reported
NFA Date:	11/02/2010
Tank Owner City:	Not reported
Confirmed Date:	Not reported
Release Date:	09/09/1997
EID:	Not reported
Local Facility District:	Not reported
SCRBCA Class Number:	Not reported
Release Fin Type Code:	Not reported
Qualified:	Not reported
Release Source:	Not reported
Local Fac Last Name:	Not reported
Local Fac First Name:	Not reported
User Name:	SHRADEAA
Cleanup Initiated Date:	10/16/1997
Prefix:	Not reported
Total Score:	1

LUST:

Release Date:	09/09/1997
Cleanup Complete Date:	11/02/2010
Depth to Ground Water:	2.560
Ground Water Flow Direction:	W
Release Number:	1
Confirmed date:	10/16/1997
RP Name:	YELLOW TRANSPORTATION INC
RP Address:	10990 ROE AVE
RP City:	OVERLAND PARK
RP State:	KS
RP Zip:	66211
SCRBCA Class Code:	CLASS3BF
Project Manager:	SHRADER, ART A
Release Fin Type Code:	W25

UST:

Name:	YELLOW TRANSPORTATION INC
Address:	3100 PACIFIC AVE
City:	CHARLESTON
Facility ID:	01792
Permit:	N 01792
Owner:	YELLOW TRANSPORTATION INC
Owner Address:	10990 ROE AVE

YELLOW TRANSPORTATION INC (Continued) **U004018199**

Owner City, st, zip: OVERLAND PARK KS 66211
Owner Phone: 915-345-3000

Tank ID: 1
Status: **Abandoned**
Capacity: 10000
Product: Diesel fuel
Calcage: 10

SC Financial Assurance 3:
Name: YELLOW TRANSPORTATION INC
Address: 3100 PACIFIC AVE
City,State,Zip: CHARLESTON, SC 29415
Owner Name: YELLOW TRANSPORTATION INC
Owner Address: 10990 ROE AVE
Owner City: OVERLAND PARK
Owner State: KS
Owner Zip: 66211
Mechanism: None
Date Expired: Not reported
Bill: 0

---

401 West 1/4-1/2 0.304 mi. 1607 ft. **ADS RAO LLC DBA VGO #22** **SC LUST** **U003619528**
2314 ASHLEY RIVER RD **SC UST** **N/A**
CHARLESTON, SC **SC Financial Assurance**

Actual: 19 ft.

Focus Map: 15

LUST:
Name: ADS RAO LLC DBA VGO #22
Address: 2314 ASHLEY RIVER RD
City,State,Zip: CHARLESTON, SC 29414-4752
Release Number: 1
Facility ID: 10912
Release Status Number: 1
Substance: PETRO
Tank Owner Company Name: PATEL, DHRUVINKUMAR
Tank Owner Last Name: LIL CRICKET FOOD STORES
Tank Owner First name: Not reported
NFA Date: 09/30/2003
Tank Owner City: SPARTANBURG
Confirmed Date: 10/21/2013
Release Date: 12/28/1988
EID: 96297449
Local Facility District: Charleston EQC Office
SCRBCA Class Number: 3BF
Release Fin Type Code: WS
Qualified: Y
Release Source: UST
Local Fac Last Name: CRICKET 3865
Local Fac First Name: Not reported
User Name: MAXWELSR
Cleanup Initiated Date: 12/28/1988
Prefix: P
Total Score: 3

LUST:
Release Date: 12/28/1988

ADS RAO LLC DBA VGO #22 (Continued) **U003619528**

Cleanup Complete Date:	07/11/2003
Depth to Ground Water:	6.610
Ground Water Flow Direction:	SW
Release Number:	1
Confirmed date:	12/28/1988
RP Name:	TOC RETAIL INC
RP Address:	2467 WINDY HILL RD
RP City:	MARIETTA
RP State:	GA
RP Zip:	30067
SCRBCA Class Code:	CLASS3BF
Project Manager:	MAXWELL, STEPHEN R
Release Fin Type Code:	WS

Name:	ADS RAO LLC DBA VGO #22
Address:	2314 ASHLEY RIVER RD
City,State,Zip:	CHARLESTON, SC 29414-4752
Release Number:	2
Facility ID:	10912
Release Status Number:	1
Substance:	PETROL
Tank Owner Company Name:	PATEL, DHRUVINKUMAR
Tank Owner Last Name:	LIL CRICKET FOOD STORES
Tank Owner First name:	Not reported
NFA Date:	Not reported
Tank Owner City:	SPARTANBURG
Confirmed Date:	10/21/2013
Release Date:	09/27/2013
EID:	96297449
Local Facility District:	Charleston EQC Office
SCRBCA Class Number:	3BF
Release Fin Type Code:	WS
Qualified:	Y
Release Source:	UST
Local Fac Last Name:	CRICKET 3865
Local Fac First Name:	Not reported
User Name:	BROWELJD
Cleanup Initiated Date:	10/21/2013
Prefix:	P
Total Score:	1

LUST:

Release Date:	12/28/1988
Cleanup Complete Date:	07/11/2003
Depth to Ground Water:	6.610
Ground Water Flow Direction:	SW
Release Number:	1
Confirmed date:	12/28/1988
RP Name:	TOC RETAIL INC
RP Address:	2467 WINDY HILL RD
RP City:	MARIETTA
RP State:	GA
RP Zip:	30067
SCRBCA Class Code:	CLASS3BF
Project Manager:	MAXWELL, STEPHEN R
Release Fin Type Code:	WS

ADS RAO LLC DBA VGO #22 (Continued) **U003619528**

UST:

Name:	ADS RAO LLC DBA VGO #22
Address:	2314 ASHLEY RIVER RD
City:	CHARLESTON
Facility ID:	10912
Permit:	P 10912
Owner:	PATEL, DHRUVINKUMAR
Owner Address:	5204 MERIDIAN RIVER RUN
Owner City, st, zip:	SPARTANBURG SC 29301
Owner Phone:	864-205-9437
Tank ID:	1
Status:	**Currently in Use**
Capacity:	10000
Product:	Gasoline Plus
Calcage:	0
Name:	ADS RAO LLC DBA VGO #22
Address:	2314 ASHLEY RIVER RD
City:	CHARLESTON
Tank ID:	2
Status:	**Currently in Use**
Capacity:	10000
Product:	Gasoline RUL
Calcage:	0
Name:	ADS RAO LLC DBA VGO #22
Address:	2314 ASHLEY RIVER RD
City:	CHARLESTON
Tank ID:	3
Status:	**Currently in Use**
Capacity:	10000
Product:	Gasoline Super/Prem
Calcage:	0
Name:	ADS RAO LLC DBA VGO #22
Address:	2314 ASHLEY RIVER RD
City:	CHARLESTON
Tank ID:	4
Status:	**Currently in Use**
Capacity:	6000
Product:	Diesel fuel
Calcage:	0

SC Financial Assurance 3:

Name:	ADS RAO LLC DBA VGO #22
Address:	2314 ASHLEY RIVER RD
City,State,Zip:	CHARLESTON, SC 29414-4752
Owner Name:	PATEL, DHRUVINKUMAR
Owner Address:	5204 MERIDIAN RIVER RUN
Owner City:	SPARTANBURG
Owner State:	SC
Owner Zip:	29301

ADS RAO LLC DBA VGO #22 (Continued) **U003619528**

Mechanism: Guarantee
Date Expired: 5/1/2020
Bill: 4

---

402 **BELK** **SC LUST** **U001013322**
SE **2060 SAM RITTENBURG BLVD** **SC UST** **N/A**
1/4-1/2 **CHARLESTON, SC** **SC Financial Assurance**
0.306 mi. **SC GWCI**
1614 ft.

Actual: **17 ft.**

Focus Map: **23**

LUST:

Name:	BELK
Address:	2060 SAM RITTENBURG BLVD
City,State,Zip:	CHARLESTON, SC 29407-4696
Release Number:	1
Facility ID:	01634
Release Status Number:	Not reported
Substance:	PETRO
Tank Owner Company Name:	BELK
Tank Owner Last Name:	Not reported
Tank Owner First name:	Not reported
NFA Date:	03/03/2009
Tank Owner City:	Not reported
Confirmed Date:	Not reported
Release Date:	10/08/1999
EID:	Not reported
Local Facility District:	Not reported
SCRBCA Class Number:	Not reported
Release Fin Type Code:	Not reported
Qualified:	Not reported
Release Source:	Not reported
Local Fac Last Name:	Not reported
Local Fac First Name:	Not reported
User Name:	SHRADEAA
Cleanup Initiated Date:	10/12/1999
Prefix:	Not reported
Total Score:	1

LUST:

Release Date:	10/08/1999
Cleanup Complete Date:	03/03/2009
Depth to Ground Water:	5.599
Ground Water Flow Direction:	Not reported
Release Number:	1
Confirmed date:	10/12/1999
RP Name:	BELK
RP Address:	2060 SAM RITTENBURG BLVD
RP City:	CHARLESTON
RP State:	SC
RP Zip:	29407-4696
SCRBCA Class Code:	CLASS3BF
Project Manager:	SHRADER, ART A
Release Fin Type Code:	W25

UST:

Name:	BELK
Address:	2060 SAM RITTENBERG BLVD

BELK (Continued) **U001013322**

City: CHARLESTON
Facility ID: 01634
Permit: N 01634
Owner: BELK
Owner Address: 2060 SAM RITTENBERG BLVD
Owner City, st, zip: CHARLESTON SC 29407-4696
Owner Phone: 803-571-5420

Tank ID: 1
Status: Abandoned
Capacity: 550
Product: Diesel fuel
Calcage: 25

SC Financial Assurance 3:
Name: BELK
Address: 2060 SAM RITTENBERG BLVD
City,State,Zip: CHARLESTON, SC 29407-4696
Owner Name: BELK
Owner Address: 2060 SAM RITTENBERG BLVD
Owner City: CHARLESTON
Owner State: SC
Owner Zip: 29407-4696
Mechanism: Self Insurance 280.101
Date Expired: 6/1/2000
Bill: 0

SC GWIC:
Bureau: BLWM
EAP ID: Not reported
Solid Waste Permit #: Not reported
Bureau of Land & Waste Management File #: Not reported
Permit Number: 01634
WPC Permit: Not reported
Program: DUST
Contamination: PETRO
Petroleum Products: True
Volatile Organic Compounds: False
Metals: False
Nitrates or Potential to Nitrate: False
Pesticides & Herbicides: False
Polychlorinated Biphenyls: False
Base, Neutral, & Acid Extractables: False
Phenols: False
Radionuclides Over Max Contaminant Levels: False
Sources Not In Other Categories: False
Source: UST
Underground Storage Tanks: True
Pits, Ponds, & Lagoons: False
Spills & Leaks: False
Landfills: False
Aboveground Storage Tank: False
Spray Irrigation: False
Single-Event Spill: False
Unpermitted Disposal: False
Septic Tank/Tile Field: False

BELK (Continued) **U001013322**

Substances Not In Other Categories: False
Sources of Contamination Undetermined: False
Assessment: Yes
Monitoring: No
Remediation: No
Surface Impact: No
Drinking Water Well Impact: No
Remarks: Site ID # 01634. RBCA Classification 4BC1. Conducting investigation/Risk Assessment.

---

403 **PROPOSED BAKER HOSPITAL SITE** **SC RCR** **1007229021**
SSE **INT OF MALL DR & RIVERS AVE** **FINDS** **N/A**
1/4-1/2 **NORTH CHARLESTON, SC 29406**
0.327 mi.
1724 ft.

Actual:
31 ft.

Focus Map:
8

RCR:
Name: PROPOSED BAKER HOSPITAL SITE
Address: INT OF MALL DR & RIVERS
City,State,Zip: NORTH CHARLES, SC 29406
Entity Responsibility: Richard Bentley
Region: 7
Tax Id: 472-14-00-199
Latitude: 32.88117
Longitude: -80.00753
Tracking Number: 16175
Regulatory Program: UST
Reported: 11/12/92
CU-MCL: 12/19/00
Unit Type: UST
Unit Number/Letter: 1
Area/Acres: Not reported
Affected Media: Groundwater
Site/Unit: Regulated Petroleum Underground Storage Tank Location
Condtions: Public Noticed Corrective Action Plan
Associated Response/Corrective Action: Not reported
Associated Chemicals Requiring: Not reported

FINDS:
Registry ID: 110017002152
Facility URL: http://ofmpub.epa.gov/enviro/fii_query_detail.disp_program_facility?p_registry_id=110017002152

Environmental Interest/Information System:
SC-EFIS (South Carolina - Environmental Facility Information System) integrates information on environmental facilities, permits, violations, enforcement actions, and compliance activities needed to support regulatory requirements and target environmental quality improvements for the water, air, solid waste, and hazardous waste program areas. The EFIS was developed by the state of South Carolina and Maine joined their system in 2004.

Click this hyperlink while viewing on your computer to access additional FINDS: detail in the EDR Site Report.

404
WSW
1/4-1/2
0.327 mi.
1729 ft.

WESTVACO LANDFILL - FAIN STREET
W OF FAIN ST
NORTH CHARLESTON, SC 29406

SC VCP **S105528302**
SC BROWNFIELDS **N/A**

Actual:
43 ft.

Focus Map:
3

VCP:

Name:	WESTVACO LANDFILL - FAIN STREET
Address:	W OF FAIN ST
City,State,Zip:	NORTH CHARLESTON, SC 29406
Person Company:	O L THOMPSON CONSTRUCTION CO INC
Prim Address 1:	686 HOBCAW BLUFF DR
Prim Address 2:	Not reported
Prim City:	MOUNT PLEASANT
Prim State:	SC
Prim Zip:	29464
Type Brownfield:	Hazardous Substances
Contact:	O. L. Thompson, III
Status code:	ACTIVE
File Number:	20974
Exec Date:	10-Jan-02
Contract Mailed Date:	Not reported
Date Terminated:	Not reported
Contract #:	01-5417-NRP
Contract Type:	NRP
Contract Manager:	GORMAN ANGELA K
Acreage:	55.5
COC Issued Date:	27-Feb-07
RC Executed Date:	13-Feb-07
I C Received:	31-May-01
Workplan Due:	10-Jan-02
Workplan Receive:	Not reported
Workplan Reviewed:	21-May-02
Workplan Approved:	11-Sep-02
Report Receive:	15-Apr-06
Report Reviewed:	11-Aug-06
Report Approved:	27-Nov-06
Cap Approved:	Not reported

Name:	WESTVACO LANDFILL - FAIN STREET
Address:	W OF FAIN ST
City,State,Zip:	NORTH CHARLESTON, SC 29406
Person Company:	THOMPSON NORTH CHARLESTON PROPERTIES LLC
Prim Address 1:	PO BOX 63535
Prim Address 2:	Not reported
Prim City:	NORTH CHARLESTON
Prim State:	SC
Prim Zip:	29419-3535
Type Brownfield:	Hazardous Substances
Contact:	O. L. Thompson, III
Status code:	ACTIVE
File Number:	20974
Exec Date:	10-Jan-02
Contract Mailed Date:	Not reported
Date Terminated:	Not reported
Contract #:	01-5417-NRP
Contract Type:	NRP
Contract Manager:	GORMAN ANGELA K
Acreage:	55.5

WESTVACO LANDFILL - FAIN STREET (Continued) **S105528302**

COC Issued Date:	27-Feb-07
RC Executed Date:	13-Feb-07
I C Received:	31-May-01
Workplan Due:	10-Jan-02
Workplan Receive:	Not reported
Workplan Reviewed:	21-May-02
Workplan Approved:	11-Sep-02
Report Receive:	15-Apr-06
Report Reviewed:	11-Aug-06
Report Approved:	27-Nov-06
Cap Approved:	Not reported

SC BROWNFIELD:

Name:	WESTVACO LANDFILL - FAIN STREET
Address:	W OF FAIN ST
City,State,Zip:	NORTH CHARLESTON, SC 29406
Contract Number:	01-5417-NRP
Contract Type:	NRP
File Number:	20974
Contract Manager:	GORMAN ANGELA K
Person Company:	O L THOMPSON CONSTRUCTION CO INC
Primary Address1:	686 HOBCAW BLUFF DR
Primary Address2:	Not reported
Primary City:	MOUNT PLEASANT
Primary State Code:	SC
Primary Zip Code:	29464
Type Brownfield:	Hazardous Substances
Acreage:	55.5
Contract Executed:	10-Jan-02
COC Date Issued:	27-Feb-07
RC Executed:	13-Feb-07
Contact:	O. L. Thompson, III
Status Code:	ACTIVE
IC Received:	31-May-01
Workplan Due:	10-Jan-02
Workplan Received:	Not reported
Workplan Reviewed:	21-May-02
Workplan Approved:	11-Sep-02
Report Received:	15-Apr-06
Report Reviewed:	11-Aug-06
Report Approved:	27-Nov-06
Cap Approved:	Not reported
Contract Mailed:	Not reported
Date Terminated:	Not reported

Name:	WESTVACO LANDFILL - FAIN STREET
Address:	W OF FAIN ST
City,State,Zip:	NORTH CHARLESTON, SC 29406
Contract Number:	01-5417-NRP
Contract Type:	NRP
File Number:	20974
Contract Manager:	GORMAN ANGELA K
Person Company:	THOMPSON NORTH CHARLESTON PROPERTIES LLC
Primary Address1:	PO BOX 63535
Primary Address2:	Not reported
Primary City:	NORTH CHARLESTON
Primary State Code:	SC

WESTVACO LANDFILL - FAIN STREET (Continued) **S105528302**

Primary Zip Code:	29419-3535
Type Brownfield:	Hazardous Substances
Acreage:	55.5
Contract Executed:	10-Jan-02
COC Date Issued:	27-Feb-07
RC Executed:	13-Feb-07
Contact:	O. L. Thompson, III
Status Code:	ACTIVE
IC Received:	31-May-01
Workplan Due:	10-Jan-02
Workplan Received:	Not reported
Workplan Reviewed:	21-May-02
Workplan Approved:	11-Sep-02
Report Received:	15-Apr-06
Report Reviewed:	11-Aug-06
Report Approved:	27-Nov-06
Cap Approved:	Not reported
Contract Mailed:	Not reported
Date Terminated:	Not reported

CK405 **7-ELEVEN 40379** **SC LUST** **U003930178**
NNE **6800 RIVERS AVE** **SC UST** **N/A**
1/4-1/2 **NORTH CHARLESTON, SC** **SC Financial Assurance**
0.331 mi. **SC GWCI**
1747 ft. **Site 1 of 2 in cluster CK**

Actual:
52 ft.

Focus Map:
2

LUST:

Name:	7-ELEVEN 40379
Address:	6800 RIVERS AVE
City,State,Zip:	NORTH CHARLESTO, SC 29406-4800
Release Number:	1
Facility ID:	01363
Release Status Number:	Not reported
Substance:	PETRO
Tank Owner Company Name:	7 ELEVEN INC
Tank Owner Last Name:	Not reported
Tank Owner First name:	Not reported
NFA Date:	02/12/2004
Tank Owner City:	Not reported
Confirmed Date:	Not reported
Release Date:	12/28/1989
EID:	Not reported
Local Facility District:	Not reported
SCRBCA Class Number:	Not reported
Release Fin Type Code:	Not reported
Qualified:	Not reported
Release Source:	Not reported
Local Fac Last Name:	Not reported
Local Fac First Name:	Not reported
User Name:	PADGETJP
Cleanup Initiated Date:	08/06/1990
Prefix:	Not reported
Total Score:	7

LUST:

Release Date:	12/28/1989
Cleanup Complete Date:	Not reported
Depth to Ground Water:	7

7-ELEVEN 40379 (Continued) **U003930178**

Ground Water Flow Direction:	SW
Release Number:	1
Confirmed date:	08/06/1990
RP Name:	SPEEDWAY LLC
RP Address:	500 SPEEDWAY DR
RP City:	ENON
RP State:	OH
RP Zip:	45323-1056
SCRBCA Class Code:	CLASS3BF
Project Manager:	PADGETT, JOEL P
Release Fin Type Code:	WS

Name:	7-ELEVEN 40379
Address:	6800 RIVERS AVE
City,State,Zip:	NORTH CHARLESTO, SC 29406-4800
Release Number:	2
Facility ID:	01363
Release Status Number:	Not reported
Substance:	Not reported
Tank Owner Company Name:	7 ELEVEN INC
Tank Owner Last Name:	Not reported
Tank Owner First name:	Not reported
NFA Date:	09/11/2006
Tank Owner City:	Not reported
Confirmed Date:	Not reported
Release Date:	08/31/2006
EID:	Not reported
Local Facility District:	Not reported
SCRBCA Class Number:	Not reported
Release Fin Type Code:	Not reported
Qualified:	Not reported
Release Source:	Not reported
Local Fac Last Name:	Not reported
Local Fac First Name:	Not reported
User Name:	PLACEDM
Cleanup Initiated Date:	09/11/2006
Prefix:	Not reported
Total Score:	Not reported

LUST:

Release Date:	12/28/1989
Cleanup Complete Date:	Not reported
Depth to Ground Water:	7
Ground Water Flow Direction:	SW
Release Number:	1
Confirmed date:	08/06/1990
RP Name:	SPEEDWAY LLC
RP Address:	500 SPEEDWAY DR
RP City:	ENON
RP State:	OH
RP Zip:	45323-1056
SCRBCA Class Code:	CLASS3BF
Project Manager:	PADGETT, JOEL P
Release Fin Type Code:	WS

7-ELEVEN 40379 (Continued) **U003930178**

UST:

Name:	7-ELEVEN 40379
Address:	6800 RIVERS AVE
City:	NORTH CHARLESTON
Facility ID:	01363
Permit:	P 01363
Owner:	7 ELEVEN INC
Owner Address:	1722 ROUTH ST STE 1000
Owner City, st, zip:	DALLAS TX 75201-2506
Owner Phone:	972-828-0711
Tank ID:	1
Status:	**Abandoned**
Capacity:	8000
Product:	Gasoline
Calcage:	10
Name:	7-ELEVEN 40379
Address:	6800 RIVERS AVE
City:	NORTH CHARLESTON
Tank ID:	2
Status:	**Abandoned**
Capacity:	8000
Product:	Gasoline
Calcage:	10
Name:	7-ELEVEN 40379
Address:	6800 RIVERS AVE
City:	NORTH CHARLESTON
Tank ID:	3
Status:	**Abandoned**
Capacity:	8000
Product:	Gasoline
Calcage:	10
Name:	7-ELEVEN 40379
Address:	6800 RIVERS AVE
City:	NORTH CHARLESTON
Tank ID:	4
Status:	**Currently in Use**
Capacity:	12000
Product:	Gasoline RUL
Calcage:	0
Name:	7-ELEVEN 40379
Address:	6800 RIVERS AVE
City:	NORTH CHARLESTON
Tank ID:	5
Status:	**Currently in Use**
Capacity:	12000
Product:	Gasoline RUL
Calcage:	0

7-ELEVEN 40379 (Continued) **U003930178**

Name: 7-ELEVEN 40379
Address: 6800 RIVERS AVE
City: NORTH CHARLESTON

Tank ID: 6
Status: **Currently in Use**
Capacity: 12000
Product: Gasoline Super/Prem
Calcage: 0

Name: 7-ELEVEN 40379
Address: 6800 RIVERS AVE
City: NORTH CHARLESTON

Tank ID: 7
Status: **Currently in Use**
Capacity: 8000
Product: Multiple petroleum
Calcage: 0

SC Financial Assurance 3:
Name: 7-ELEVEN 40379
Address: 6800 RIVERS AVE
City,State,Zip: NORTH CHARLESTON, SC 29406-4800
Owner Name: 7 ELEVEN INC
Owner Address: 1722 ROUTH ST STE 1000
Owner City: DALLAS
Owner State: TX
Owner Zip: 75201-2506
Mechanism: Environmental Insurance
Date Expired: 12/18/2019
Bill: 4

SC GWIC:
Bureau: BLWM
EAP ID: Not reported
Solid Waste Permit #: Not reported
Bureau of Land & Waste Management File #: Not reported
Permit Number: 01363
WPC Permit: Not reported
Program: DUST
Contamination: PETRO
Petroleum Products: True
Volatile Organic Compounds: False
Metals: False
Nitrates or Potential to Nitrate: False
Pesticides & Herbicides: False
Polychlorinated Biphenyls: False
Base, Neutral, & Acid Extractables: False
Phenols: False
Radionuclides Over Max Contaminant Levels: False
Sources Not In Other Categories: False
Source: UST
Underground Storage Tanks: True
Pits, Ponds, & Lagoons: False
Spills & Leaks: False

7-ELEVEN 40379 (Continued) **U003930178**

Landfills:	False
Aboveground Storage Tank:	False
Spray Irrigation:	False
Single-Event Spill:	False
Unpermitted Disposal:	False
Septic Tank/Tile Field:	False
Substances Not In Other Categories:	False
Sources of Contamination Undetermined:	False
Assessment:	No
Monitoring:	No
Remediation:	Yes
Surface Impact:	No
Drinking Water Well Impact:	No
Remarks:	Site ID # 01363. RBCA Classification 3BF7. Approved Monitored Natural Attenuation (MNA Awaiti.

CK406 **SUNOCO 0616-1202/COOP2674** **SC RCR** **1007259934**
NNE **6800 RIVERS AVE** **SC SPILLS** **N/A**
1/4-1/2 **NORTH CHARLESTON, SC 29406** **FINDS**
0.331 mi.
1747 ft. **Site 2 of 2 in cluster CK**

Actual:
52 ft.

Focus Map:
2

RCR:

Name:	7-ELEVEN 40379
Address:	6800 RIVERS AVE
City,State,Zip:	NORTH CHARLES, SC 29406-4800
Entity Responsibility:	Not reported
Region:	Not reported
Tax Id:	475-04-00-001
Latitude:	32.9199
Longitude:	-80.02896
Tracking Number:	01363
Regulatory Program:	Not reported
Reported:	12/28/89
CU-MCL:	01/15/04
Unit Type:	Not reported
Unit Number/Letter:	Not reported
Area/Acres:	Not reported
Affected Media:	Not reported
Site/Unit:	Not reported
Condtions:	Not reported
Associated Response/Corrective Action:	Not reported
Associated Chemicals Requiring:	Not reported

SPILL:

Name:	FUEL PUMPS
Address:	6800 RIVERS AVE
City,State,Zip:	NORTH CHARLESTON, SC
Incident ID number:	392818
Incident Name:	200002192
District Logged In:	Not reported
Date DHEC notified:	08/04/2000
DHEC notification:	2115
Observed date:	08/04/2000
observed Time:	1940
Spill Date:	08/04/2000
Spill Time:	Not reported

SUNOCO 0616-1202/COOP2674 (Continued) **1007259934**

Duration:	Not reported
Created Date:	08/07/2000
Updated Date:	08/08/2000
District Name:	Charleston EQC Office
PRP Last Name:	SPEEDWAY #210
PRP First Name:	Not reported
Incident substance type:	Oil
Received by Name:	NICHOLAS DAVIDSON
Revieved by Name:	GREGORY SAMS
Transportation:	N
Surface water affected:	No
Lead Investigator Name:	Not reported
CCBEP:	No
Water body:	Not reported
Caller Last Name:	Not reported
Caller name:	Not reported
Caller phone number:	Not reported
Caller extension:	Not reported
Caller organization:	Not reported
Substance:	Not reported
Quantity:	Not reported
Units:	Not reported
Recovered:	Not reported
Recovered Units:	Not reported
Comments:	Not reported

FINDS:

Registry ID:	110017330137
Facility URL:	http://ofmpub.epa.gov/enviro/fii_query_detail.disp_program_facility?p_registry_id=110017330137

Environmental Interest/Information System:

SC-EFIS (South Carolina - Environmental Facility Information System) integrates information on environmental facilities, permits, violations, enforcement actions, and compliance activities needed to support regulatory requirements and target environmental quality improvements for the water, air, solid waste, and hazardous waste program areas. The EFIS was developed by the state of South Carolina and Maine joined their system in 2004.

Click this hyperlink while viewing on your computer to access additional FINDS: detail in the EDR Site Report.

CL407 **CHARLESTON COUNTY CODE ENFORCEMENT** **SC LUST** **U003520036**
ENE **4370 AZALEA DR** **SC UST** **N/A**
1/4-1/2 **CHARLESTON, SC**
0.331 mi.
1750 ft. **Site 1 of 2 in cluster CL**

Actual:
25 ft.

Focus Map:
12

LUST:

Name:	CHARLESTON COUNTY CODE ENFORCEM
Address:	4370 AZALEA DR
City,State,Zip:	CHARLESTON, SC 29405-7409
Release Number:	1
Facility ID:	09783
Release Status Number:	Not reported
Substance:	PETRO
Tank Owner Company Name:	CHARLESTON COUNTY

CHARLESTON COUNTY CODE ENFORCEMENT (Continued) **U003520036**

Tank Owner Last Name:	Not reported
Tank Owner First name:	Not reported
NFA Date:	06/16/1993
Tank Owner City:	Not reported
Confirmed Date:	Not reported
Release Date:	09/13/1989
EID:	Not reported
Local Facility District:	Not reported
SCRBCA Class Number:	Not reported
Release Fin Type Code:	Not reported
Qualified:	Not reported
Release Source:	Not reported
Local Fac Last Name:	Not reported
Local Fac First Name:	Not reported
User Name:	THOMADL
Cleanup Initiated Date:	10/30/1989
Prefix:	Not reported
Total Score:	Not reported

UST:

Name:	CHARLESTON COUNTY CODE ENFORCEMENT
Address:	4370 AZALEA DR
City:	CHARLESTON
Facility ID:	09783
Permit:	N 09783
Owner:	CHARLESTON COUNTY
Owner Address:	4371 HEADQUARTER RD
Owner City, st, zip:	NORTH CHARLESTON SC 29405
Owner Phone:	843-202-7862
Tank ID:	1
Status:	**Abandoned**
Capacity:	1000
Product:	Gasoline
Calcage:	Not reported
Name:	CHARLESTON COUNTY CODE ENFORCEMENT
Address:	4370 AZALEA DR
City:	CHARLESTON
Tank ID:	2
Status:	**Abandoned**
Capacity:	1000
Product:	Diesel fuel
Calcage:	Not reported

---

408 **OLD TOWNE CLEANERS INC 4** **SC SHWS** **S105621415**
SSW **2140 SAVANNAH HWY** **SC DRYCLEANERS** **N/A**
1/4-1/2 **CHARLESTON, SC 29407**
0.336 mi.
1773 ft.

Actual:
22 ft.

Focus Map:
22

SHWS:

Name:	OLD TOWNE CLEANERS INC 4
Address:	2140 SAVANNAH HWY
City,State,Zip:	CHARLESTON, SC 29407
EPA ID:	SCDRY0056081

OLD TOWNE CLEANERS INC 4 (Continued) **S105621415**

Drycleaners:
BLWM Number: 56081
Rank: III
Priority Group Explanation: III

CL409 **CHARLESTON COUNTY FLEET OPERATIONS** **SC LUST** **U003619173**
ENE **4360 AZALEA DR** **SC UST** **N/A**
1/4-1/2 **CHARLESTON, SC** **SC Financial Assurance**
0.336 mi. **SC GWCI**
1773 ft. **Site 2 of 2 in cluster CL**

Actual:
25 ft.

Focus Map:
12

LUST:
Name: CHARLESTON COUNTY FLEET OPERATIO
Address: 4360 AZALEA DR
City,State,Zip: CHARLESTON, SC 29405-7409
Release Number: 1
Facility ID: 09821
Release Status Number: Not reported
Substance: PETRO
Tank Owner Company Name: CHARLESTON COUNTY
Tank Owner Last Name: Not reported
Tank Owner First name: Not reported
NFA Date: 01/25/2017
Tank Owner City: Not reported
Confirmed Date: Not reported
Release Date: 09/01/1989
EID: Not reported
Local Facility District: Not reported
SCRBCA Class Number: Not reported
Release Fin Type Code: Not reported
Qualified: Not reported
Release Source: Not reported
Local Fac Last Name: Not reported
Local Fac First Name: Not reported
User Name: HORNOSMS
Cleanup Initiated Date: 10/30/1989
Prefix: Not reported
Total Score: 1

LUST:
Release Date: 09/01/1989
Cleanup Complete Date: Not reported
Depth to Ground Water: 5.389
Ground Water Flow Direction: N
Release Number: 1
Confirmed date: 10/30/1989
RP Name: SMITH
RP Address: 4360 AZALEA DR
RP City: CHARLESTON
RP State: SC
RP Zip: 29405-7409
SCRBCA Class Code: CLASS3BF
Project Manager: SHRADER, ART A
Release Fin Type Code: DS

Name: CHARLESTON COUNTY FLEET OPERATIO
Address: 4360 AZALEA DR

CHARLESTON COUNTY FLEET OPERATIONS (Continued) **U003619173**

City,State,Zip:	CHARLESTON, SC 29405-7409
Release Number:	2
Facility ID:	09821
Release Status Number:	Not reported
Substance:	PETRO
Tank Owner Company Name:	CHARLESTON COUNTY
Tank Owner Last Name:	Not reported
Tank Owner First name:	Not reported
NFA Date:	06/14/1996
Tank Owner City:	Not reported
Confirmed Date:	Not reported
Release Date:	06/03/1996
EID:	Not reported
Local Facility District:	Not reported
SCRBCA Class Number:	Not reported
Release Fin Type Code:	Not reported
Qualified:	Not reported
Release Source:	Not reported
Local Fac Last Name:	Not reported
Local Fac First Name:	Not reported
User Name:	FANTRM
Cleanup Initiated Date:	06/14/1996
Prefix:	Not reported
Total Score:	Not reported

LUST:

Release Date:	09/01/1989
Cleanup Complete Date:	Not reported
Depth to Ground Water:	5.389
Ground Water Flow Direction:	N
Release Number:	1
Confirmed date:	10/30/1989
RP Name:	SMITH
RP Address:	4360 AZALEA DR
RP City:	CHARLESTON
RP State:	SC
RP Zip:	29405-7409
SCRBCA Class Code:	CLASS3BF
Project Manager:	SHRADER, ART A
Release Fin Type Code:	DS

UST:

Name:	CHARLESTON COUNTY FLEET OPERATIONS
Address:	4360 AZALEA DR
City:	CHARLESTON
Facility ID:	09821
Permit:	P 09821
Owner:	CHARLESTON COUNTY
Owner Address:	4371 HEADQUARTER RD
Owner City, st, zip:	NORTH CHARLESTON SC 29405
Owner Phone:	843-202-7862
Tank ID:	1
Status:	**Abandoned**
Capacity:	7777
Product:	Motor oil, lube oil, hydraulic oil (new)

CHARLESTON COUNTY FLEET OPERATIONS (Continued) **U003619173**

Calcage: 10

Name: CHARLESTON COUNTY FLEET OPERATIONS
Address: 4360 AZALEA DR
City: CHARLESTON

Tank ID: 10
Status: **Abandoned**
Capacity: 4000
Product: Gasoline
Calcage: 20

Name: CHARLESTON COUNTY FLEET OPERATIONS
Address: 4360 AZALEA DR
City: CHARLESTON

Tank ID: 11
Status: **Currently in Use**
Capacity: 10000
Product: Diesel fuel
Calcage: 15

Name: CHARLESTON COUNTY FLEET OPERATIONS
Address: 4360 AZALEA DR
City: CHARLESTON

Tank ID: 12
Status: **Abandoned**
Capacity: 4000
Product: Diesel fuel
Calcage: 20

Name: CHARLESTON COUNTY FLEET OPERATIONS
Address: 4360 AZALEA DR
City: CHARLESTON

Tank ID: 13
Status: **Abandoned**
Capacity: 4000
Product: Diesel fuel
Calcage: 20

Name: CHARLESTON COUNTY FLEET OPERATIONS
Address: 4360 AZALEA DR
City: CHARLESTON

Tank ID: 14
Status: **Abandoned**
Capacity: 4000
Product: Diesel fuel
Calcage: 20

Name: CHARLESTON COUNTY FLEET OPERATIONS
Address: 4360 AZALEA DR
City: CHARLESTON

Tank ID: 15

CHARLESTON COUNTY FLEET OPERATIONS (Continued) **U003619173**

Status:	**Currently in Use**
Capacity:	10000
Product:	Gasoline RUL
Calcage:	0
Name:	CHARLESTON COUNTY FLEET OPERATIONS
Address:	4360 AZALEA DR
City:	CHARLESTON
Tank ID:	16
Status:	**Currently in Use**
Capacity:	10000
Product:	Gasoline RUL
Calcage:	0
Name:	CHARLESTON COUNTY FLEET OPERATIONS
Address:	4360 AZALEA DR
City:	CHARLESTON
Tank ID:	17
Status:	**Currently in Use**
Capacity:	10000
Product:	Diesel fuel
Calcage:	0
Name:	CHARLESTON COUNTY FLEET OPERATIONS
Address:	4360 AZALEA DR
City:	CHARLESTON
Tank ID:	18
Status:	**Abandoned**
Capacity:	6000
Product:	Motor oil, lube oil, hydraulic oil (new)
Calcage:	0
Name:	CHARLESTON COUNTY FLEET OPERATIONS
Address:	4360 AZALEA DR
City:	CHARLESTON
Tank ID:	2
Status:	**Abandoned**
Capacity:	250
Product:	Waste oil, burnt oil, used oil
Calcage:	5
Name:	CHARLESTON COUNTY FLEET OPERATIONS
Address:	4360 AZALEA DR
City:	CHARLESTON
Tank ID:	3
Status:	**Abandoned**
Capacity:	250
Product:	Waste oil, burnt oil, used oil
Calcage:	5
Name:	CHARLESTON COUNTY FLEET OPERATIONS
Address:	4360 AZALEA DR

CHARLESTON COUNTY FLEET OPERATIONS (Continued) **U003619173**

City: CHARLESTON

Tank ID: 4
Status: **Abandoned**
Capacity: 250
Product: Waste oil, burnt oil, used oil
Calcage: 5

Name: CHARLESTON COUNTY FLEET OPERATIONS
Address: 4360 AZALEA DR
City: CHARLESTON

Tank ID: 5
Status: **Abandoned**
Capacity: 50
Product: Gasoline
Calcage: 5

Name: CHARLESTON COUNTY FLEET OPERATIONS
Address: 4360 AZALEA DR
City: CHARLESTON

Tank ID: 6
Status: **Abandoned**
Capacity: 1000
Product: Waste oil, burnt oil, used oil
Calcage: 20

Name: CHARLESTON COUNTY FLEET OPERATIONS
Address: 4360 AZALEA DR
City: CHARLESTON

Tank ID: 7
Status: **Abandoned**
Capacity: 250
Product: Waste oil, burnt oil, used oil
Calcage: 5

Name: CHARLESTON COUNTY FLEET OPERATIONS
Address: 4360 AZALEA DR
City: CHARLESTON

Tank ID: 8
Status: **Abandoned**
Capacity: 10000
Product: Gasoline
Calcage: 10

Name: CHARLESTON COUNTY FLEET OPERATIONS
Address: 4360 AZALEA DR
City: CHARLESTON

Tank ID: 9
Status: **Abandoned**
Capacity: 4000
Product: Gasoline
Calcage: 20

CHARLESTON COUNTY FLEET OPERATIONS (Continued) **U003619173**

Name: CHARLESTON COUNTY
Address: 4360 AZALEA DR
City: CHARLESTON

Tank ID: Not reported
Status: Not reported
Capacity: Not reported
Product: Not reported
Calcage: Not reported

SC Financial Assurance 3:
Name: CHARLESTON COUNTY FLEET OPERATIONS
Address: 4360 AZALEA DR
City,State,Zip: CHARLESTON, SC 29405-7409
Owner Name: CHARLESTON COUNTY
Owner Address: 4371 HEADQUARTER RD
Owner City: NORTH CHARLESTON
Owner State: SC
Owner Zip: 29405
Mechanism: Environmental Insurance
Date Expired: 7/1/2020
Bill: 4

SC GWIC:
Bureau: BLWM
EAP ID: Not reported
Solid Waste Permit #: Not reported
Bureau of Land & Waste Management File #: Not reported
Permit Number: 09821
WPC Permit: Not reported
Program: DUST
Contamination: PETRO
Petroleum Products: True
Volatile Organic Compounds: False
Metals: False
Nitrates or Potential to Nitrate: False
Pesticides & Herbicides: False
Polychlorinated Biphenyls: False
Base, Neutral, & Acid Extractables: False
Phenols: False
Radionuclides Over Max Contaminant Levels: False
Sources Not In Other Categories: False
Source: UST
Underground Storage Tanks: True
Pits, Ponds, & Lagoons: False
Spills & Leaks: False
Landfills: False
Aboveground Storage Tank: False
Spray Irrigation: False
Single-Event Spill: False
Unpermitted Disposal: False
Septic Tank/Tile Field: False
Substances Not In Other Categories: False
Sources of Contamination Undetermined: False
Assessment: Yes
Monitoring: No

CHARLESTON COUNTY FLEET OPERATIONS (Continued) **U003619173**

Remediation: No
Surface Impact: No
Drinking Water Well Impact: No
Remarks: Site ID # 09821. RBCA Classification 3BF1. Conducting investigation/Risk Assessment.

CM410 **FORMER 7 ELEVEN 11842** **SC LUST** **U003521356**
NE **LOFTIS RD** **SC UST** **N/A**
1/4-1/2 **HANAHAN, SC** **SC GWCI**
0.344 mi.
1814 ft. **Site 1 of 2 in cluster CM**

Actual:
61 ft.

Focus Map:
4

LUST:
Name: FORMER 7 ELEVEN 11842
Address: LOFTIS RD
City,State,Zip: HANAHAN, SC 29406-2627
Release Number: 1
Facility ID: 15697
Release Status Number: 1
Substance: PETRO
Tank Owner Company Name: ELEVEN, 7
Tank Owner Last Name: ELEVEN
Tank Owner First name: 7
NFA Date: 11/30/2000
Tank Owner City: DALLAS
Confirmed Date: 12/12/1994
Release Date: 08/20/1993
EID: 1786822
Local Facility District: Charleston EQC Office
SCRBCA Class Number: 3BF
Release Fin Type Code: W25
Qualified: Y
Release Source: UST
Local Fac Last Name: FORMER 7 ELEVEN 11842
Local Fac First Name: Not reported
User Name: AKHVLEKT
Cleanup Initiated Date: 12/12/1994
Prefix: N
Total Score: 1

LUST:
Release Date: 08/20/1993
Cleanup Complete Date: Not reported
Depth to Ground Water: Not reported
Ground Water Flow Direction: Not reported
Release Number: 1
Confirmed date: 12/12/1994
RP Name: 7-ELEVEN INC
RP Address: 814 BAKER RD
RP City: VIRGINIA BEACH
RP State: VA
RP Zip: 23462
SCRBCA Class Code: CLASS3BF
Project Manager: AKHVLEDIANI, KONSTANTINE T
Release Fin Type Code: W25

FORMER 7 ELEVEN 11842 (Continued) **U003521356**

UST:

Name:	FORMER 7 ELEVEN 11842
Address:	LOFTIS RD
City:	HANAHAN
Facility ID:	15697
Permit:	N 15697
Owner:	ELEVEN, 7
Owner Address:	PO BOX 711
Owner City, st, zip:	DALLAS TX 75221-0711
Owner Phone:	214-828-0711
Tank ID:	1
Status:	**Abandoned**
Capacity:	6000
Product:	Gasoline
Calcage:	15
Name:	FORMER 7 ELEVEN 11842
Address:	LOFTIS RD
City:	HANAHAN
Tank ID:	2
Status:	**Abandoned**
Capacity:	6000
Product:	Gasoline
Calcage:	15

SC GWIC:

Bureau:	BLWM
EAP ID:	Not reported
Solid Waste Permit #:	Not reported
Bureau of Land & Waste Management File #:	Not reported
Permit Number:	15697
WPC Permit:	Not reported
Program:	DUST
Contamination:	PETRO
Petroleum Products:	True
Volatile Organic Compounds:	False
Metals:	False
Nitrates or Potential to Nitrate:	False
Pesticides & Herbicides:	False
Polychlorinated Biphenyls:	False
Base, Neutral, & Acid Extractables:	False
Phenols:	False
Radionuclides Over Max Contaminant Levels:	False
Sources Not In Other Categories:	False
Source:	UST
Underground Storage Tanks:	True
Pits, Ponds, & Lagoons:	False
Spills & Leaks:	False
Landfills:	False
Aboveground Storage Tank:	False
Spray Irrigation:	False
Single-Event Spill:	False
Unpermitted Disposal:	False
Septic Tank/Tile Field:	False

FORMER 7 ELEVEN 11842 (Continued) **U003521356**

Substances Not In Other Categories:	False
Sources of Contamination Undetermined:	False
Assessment:	Yes
Monitoring:	No
Remediation:	No
Surface Impact:	No
Drinking Water Well Impact:	No
Remarks:	Site ID # 15697. RBCA Classification 3BF1. Conducting investigation/Risk Assessment.

---

411 East 1/4-1/2 0.344 mi. 1817 ft.

VIKING FREIGHT
3145 PACIFIC ST
NORTH CHARLESTON, SC

SC LUST **U004017567**
SC UST **N/A**
SC Financial Assurance

Actual: 32 ft.

Focus Map: 12

LUST:

Name:	VIKING FREIGHT
Address:	3145 PACIFIC ST
City,State,Zip:	NORTH CHARLESTO, SC 29418-5970
Release Number:	2
Facility ID:	01414
Release Status Number:	Not reported
Substance:	PETRO
Tank Owner Company Name:	CALIBER SYSTEMS
Tank Owner Last Name:	Not reported
Tank Owner First name:	Not reported
NFA Date:	08/27/1997
Tank Owner City:	Not reported
Confirmed Date:	Not reported
Release Date:	10/31/1996
EID:	Not reported
Local Facility District:	Not reported
SCRBCA Class Number:	Not reported
Release Fin Type Code:	Not reported
Qualified:	Not reported
Release Source:	Not reported
Local Fac Last Name:	Not reported
Local Fac First Name:	Not reported
User Name:	AKHVLEKT
Cleanup Initiated Date:	01/15/1997
Prefix:	Not reported
Total Score:	1

LUST:

Release Date:	10/31/1996
Cleanup Complete Date:	08/27/1997
Depth to Ground Water:	Not reported
Ground Water Flow Direction:	Not reported
Release Number:	2
Confirmed date:	01/15/1997
RP Name:	SPARTAN EXPRESS INC
RP Address:	PO BOX 1089
RP City:	GREER
RP State:	SC
RP Zip:	29652
SCRBCA Class Code:	CLASS3BF
Project Manager:	AKHVLEDIANI, KONSTANTINE T

VIKING FREIGHT (Continued) **U004017567**

Release Fin Type Code: W25

Name: VIKING FREIGHT
Address: 3145 PACIFIC ST
City,State,Zip: NORTH CHARLESTO, SC 29418-5970
Release Number: 3
Facility ID: 01414
Release Status Number: Not reported
Substance: PETRO
Tank Owner Company Name: CALIBER SYSTEMS
Tank Owner Last Name: Not reported
Tank Owner First name: Not reported
NFA Date: 09/20/1995
Tank Owner City: Not reported
Confirmed Date: Not reported
Release Date: 07/21/1994
EID: Not reported
Local Facility District: Not reported
SCRBCA Class Number: Not reported
Release Fin Type Code: Not reported
Qualified: Not reported
Release Source: Not reported
Local Fac Last Name: Not reported
Local Fac First Name: Not reported
User Name: DUBOISPM
Cleanup Initiated Date: 07/21/1994
Prefix: Not reported
Total Score: Not reported

LUST:
Release Date: 10/31/1996
Cleanup Complete Date: 08/27/1997
Depth to Ground Water: Not reported
Ground Water Flow Direction: Not reported
Release Number: 2
Confirmed date: 01/15/1997
RP Name: SPARTAN EXPRESS INC
RP Address: PO BOX 1089
RP City: GREER
RP State: SC
RP Zip: 29652
SCRBCA Class Code: CLASS3BF
Project Manager: AKHVLEDIANI, KONSTANTINE T
Release Fin Type Code: W25

UST:
Name: VIKING FREIGHT
Address: 3145 PACIFIC ST
City: NORTH CHARLESTON
Facility ID: 01414
Permit: N 01414
Owner: CALIBER SYSTEMS
Owner Address: PO BOX 5459 ATTN A96
Owner City, st, zip: AKRON OH 44334-0459
Owner Phone: 330-665-2816

VIKING FREIGHT (Continued) **U004017567**

Tank ID: 1
Status: Abandoned
Capacity: 12000
Product: Diesel fuel
Calcage: 15

SC Financial Assurance 3:
Name: VIKING FREIGHT
Address: 3145 PACIFIC ST
City,State,Zip: NORTH CHARLESTON, SC 29418-5970
Owner Name: CALIBER SYSTEMS
Owner Address: PO BOX 5459 ATTN A96
Owner City: AKRON
Owner State: OH
Owner Zip: 44334-0459
Mechanism: None
Date Expired: Not reported
Bill: 0

---

412 MARTIN MARIETTA MATERIALS INC SITE **SC SHWS S110676061**
SSW VIRGINIA AVE **SC AUL N/A**
1/4-1/2 NORTH CHARLESTON, SC 29405 **SC ALLSITES**
0.346 mi.
1826 ft.

Actual:
32 ft.

Focus Map:
10

SHWS:
Name: MARTIN MARIETTA MATERIALS INC SITE
Address: VIRGINIA AVE
City,State,Zip: NORTH CHARLESTON, SC 29405
EPA ID: SCS123456903

Name: MARTIN MARIETTA MATERIALS INC SITE
Address: VIRGINIA AVE
Address 2: Not reported
City,State,Zip: NORTH CHARLESTON, SC 29405

NORTH CHARLESTON, SC 29405:
Owner: THE FACTORY AT GARCO PARK LLC
Latitude / Longitude: 32.88704 / -79.9765
Project Status: COMP
Execute Date: 04/14/2003
Restriction File Date: 03/08/2011
Cleanup Contract Complete Date: 06/01/2018
Project Complete Date: 06/01/2018
File Number: 56889
Land Use Restriction: Not yet determined.
Contamination on Site: Volatile Organic Compounds, Metals, Base Neutral Acid Extractables, Other Hazardous Substances
Brownfield Type:
Fund 128(A) Utilized: No
Respond Action Planned: Yes
Acreage: 16.09

ALLSITES:
Name: MARTIN MARIETTA MATERIALS INC SITE
Address: VIRGINIA AVE
City,State,Zip: NORTH CHARLESTON, SC 29405
Brownfield: No

MARTIN MARIETTA MATERIALS INC SITE (Continued) **S110676061**

Brownfield Type:	Hazardous Substances
Funds Used:	No
Resp Action:	Yes
Permit Number:	SCS123456903
Program:	SF
Owner:	THE FACTORY AT GARCO PARK LLC
Project Status Code:	COMP
Execute Date:	04/14/2003
Restrictions Filed Date:	3/8/2011
Cleanup Contract Complete Date:	06/01/2018
Project Complete Date:	6/1/2018
File Number:	56889
Land Use Restriction:	Not yet determined.
Contamination On Site:	Volatile Organic Compounds, Metals, Base Neutral Acid Extractables, Other
Acreage:	16.09
Soil Contamination Desc:	Soil Contamination
Soil COCS:	As, PAH, pesticides, VOC
SW Sed Contamination Desc:	Not reported
SW COCS:	Not reported
GW Contamination Desc:	G/W Contamination
GW COCS:	chlorinated solvents
Air Contamination Desc:	Not reported
Air COCS:	Not reported
Lat:	32.88704
Long:	-79.9765

CN413 **HIOTTS PANTRY** **SC LUST U004017895**
South **5041 DURANT AVE** **SC UST N/A**
1/4-1/2 **NORTH CHARLESTON, SC**
0.350 mi.
1847 ft. **Site 1 of 2 in cluster CN**

Actual:
28 ft.

Focus Map:
9

LUST:

Name:	HIOTTS PANTRY
Address:	5041 DURANT AVE
City,State,Zip:	NORTH CHARLESTO, SC 29405-4360
Release Number:	1
Facility ID:	01599
Release Status Number:	Not reported
Substance:	PETRO
Tank Owner Company Name:	HIOTTS PANTRY
Tank Owner Last Name:	Not reported
Tank Owner First name:	Not reported
NFA Date:	08/28/1990
Tank Owner City:	Not reported
Confirmed Date:	Not reported
Release Date:	12/29/1989
EID:	Not reported
Local Facility District:	Not reported
SCRBCA Class Number:	Not reported
Release Fin Type Code:	Not reported
Qualified:	Not reported
Release Source:	Not reported
Local Fac Last Name:	Not reported
Local Fac First Name:	Not reported
User Name:	AKHVLEKT
Cleanup Initiated Date:	04/12/1990
Prefix:	Not reported

HIOTTS PANTRY (Continued) **U004017895**

Total Score: Not reported

UST:
Name: HIOTTS PANTRY
Address: 5041 DURANT AVE
City: NORTH CHARLESTON
Facility ID: 01599
Permit: N 01599
Owner: HIOTTS PANTRY
Owner Address: 1206 VALLEY RD
Owner City, st, zip: HANAHAN SC 29406
Owner Phone: 803-553-0408

Tank ID: 1
Status: **Abandoned**
Capacity: 4000
Product: Gasoline
Calcage: 10

Name: HIOTTS PANTRY
Address: 5041 DURANT AVE
City: NORTH CHARLESTON

Tank ID: 2
Status: **Abandoned**
Capacity: 4000
Product: Gasoline
Calcage: 10

CN414 **5041 DURANT AVENUE** **US BROWNFIELDS** **1016951911**
South **5041 DURANT AVENUE** **N/A**
1/4-1/2 **NORTH CHARLESTON, SC 29405**
0.350 mi.
1847 ft. **Site 2 of 2 in cluster CN**

Actual:
28 ft.

Focus Map:
9

US BROWNFIELDS:
Name: 5041 DURANT AVENUE
Address: 5041 DURANT AVENUE
City,State,Zip: NORTH CHARLESTON, SC 29405
Recipient Name: Charleston County
Grant Type: Assessment
Property Number: 471-16-00-141
Parcel size: .24
Latitude: 32.887402
Longitude: -79.9787149
HCM Label: Address Matching-House Number
Map Scale: Not reported
Point of Reference: Entrance Point of a Facility or Station
Highlights: Not reported
Datum: North American Datum of 1983
Acres Property ID: 177201
IC Data Access: Not reported
Start Date: Not reported
Redev Completition Date: Not reported
Completed Date: Not reported
Acres Cleaned Up: Not reported
Cleanup Funding: Not reported

5041 DURANT AVENUE (Continued) **1016951911**

Cleanup Funding Source:	Not reported
Assessment Funding:	2802
Assessment Funding Source:	US EPA - Brownfields Assessment Cooperative Agreement
Redevelopment Funding:	Not reported
Redev. Funding Source:	Not reported
Redev. Funding Entity Name:	Not reported
Redevelopment Start Date:	Not reported
Assessment Funding Entity:	EPA
Cleanup Funding Entity:	Not reported
Grant Type:	Petroleum
Accomplishment Type:	Phase I Environmental Assessment
Accomplishment Count:	1
Cooperative Agreement Number:	95483111
Start Date:	09/01/2014 00:00:00
Ownership Entity:	Private
Completion Date:	09/30/2014 00:00:00
Current Owner:	Abraham H. and Aida A. Dabit
Did Owner Change:	N
Cleanup Required:	N
Video Available:	N
Photo Available:	Y
Institutional Controls Required:	N
IC Category Proprietary Controls:	Not reported
IC Cat. Info. Devices:	Not reported
IC Cat. Gov. Controls:	Not reported
IC Cat. Enforcement Permit Tools:	Not reported
IC in place date:	Not reported
IC in place:	Not reported
State/tribal program date:	Not reported
State/tribal program ID:	Not reported
State/tribal NFA date:	Not reported
Air contaminated:	Not reported
Air cleaned:	Not reported
Asbestos found:	Not reported
Asbestos cleaned:	Not reported
Controled substance found:	Not reported
Controled substance cleaned:	Not reported
Drinking water affected:	Not reported
Drinking water cleaned:	Not reported
Groundwater affected:	Not reported
Groundwater cleaned:	Not reported
Lead contaminant found:	Not reported
Lead cleaned up:	Not reported
No media affected:	Y
Unknown media affected:	Not reported
Other cleaned up:	Not reported
Other metals found:	Not reported
Other metals cleaned:	Not reported
Other contaminants found:	Not reported
Other contams found description:	Not reported
PAHs found:	Not reported
PAHs cleaned up:	Not reported
PCBs found:	Not reported
PCBs cleaned up:	Not reported
Petro products found:	Not reported
Petro products cleaned:	Not reported
Sediments found:	Not reported

5041 DURANT AVENUE (Continued) **1016951911**

Sediments cleaned:	Not reported
Soil affected:	Not reported
Soil cleaned up:	Not reported
Surface water cleaned:	Not reported
VOCs found:	Not reported
VOCs cleaned:	Not reported
Cleanup other description:	Not reported
Num. of cleanup and re-dev. jobs:	Not reported
Past use greenspace acreage:	Not reported
Past use residential acreage:	Not reported
Surface Water:	Not reported
Past use commercial acreage:	.24
Past use industrial acreage:	Not reported
Future use greenspace acreage:	Not reported
Future use residential acreage:	Not reported
Future use commercial acreage:	.24
Future use industrial acreage:	Not reported
Greenspace acreage and type:	Not reported
Superfund Fed. landowner flag:	Not reported
Arsenic cleaned up:	Not reported
Cadmium cleaned up:	Not reported
Chromium cleaned up:	Not reported
Copper cleaned up:	Not reported
Iron cleaned up:	Not reported
mercury cleaned up:	Not reported
Nickel Cleaned Up:	Not reported
No clean up:	Not reported
Pesticides cleaned up:	Not reported
Selenium cleaned up:	Not reported
SVOCs cleaned up:	Not reported
Unknown clean up:	Not reported
Arsenic contaminant found:	Not reported
Cadmium contaminant found:	Not reported
Chromium contaminant found:	Not reported
Copper contaminant found:	Not reported
Iron contaminant found:	Not reported
Mercury contaminant found:	Not reported
Nickel contaminant found:	Not reported
No contaminant found:	Not reported
Pesticides contaminant found:	Not reported
Selenium contaminant found:	Not reported
SVOCs contaminant found:	Not reported
Unknown contaminant found:	Not reported
Future Use: Multistory	Not reported
Media affected Bluiding Material:	Not reported
Media affected indoor air:	Not reported
Building material media cleaned up:	Not reported
Indoor air media cleaned up:	Not reported
Unknown media cleaned up:	Not reported
Past Use: Multistory	Not reported
Property Description:	The site was previously occupied by a gas station, which reportedly had leaking underground storage tanks. Upon sampling, no constituents of concerns were identified above residential screening levels and the site was issued a letter of no further action by SCDHEC.
Below Poverty Number:	240
Below Poverty Percent:	15.7%
Meidan Income:	2161

5041 DURANT AVENUE (Continued) **1016951911**

Meidan Income Number:	634
Meidan Income Percent:	41.4%
Vacant Housing Number:	82
Vacant Housing Percent:	12.0%
Unemployed Number:	104
Unemployed Percent:	6.8%

---

415 **7-ELEVEN 40371** **SC LUST** **U003619519**
ESE **1880 ASHLEY RIVER RD** **SC UST** **N/A**
1/4-1/2 **CHARLESTON, SC** **SC Financial Assurance**
0.356 mi. **SC GWCI**
1882 ft.

Actual:
22 ft.

Focus Map:
20

LUST:

Name:	7-ELEVEN 40371
Address:	1880 ASHLEY RIVER RD
City,State,Zip:	CHARLESTON, SC 29407-4757
Release Number:	1
Facility ID:	10888
Release Status Number:	1
Substance:	PETRO
Tank Owner Company Name:	MDC COAST 11 LLC
Tank Owner Last Name:	SUNOCO INC
Tank Owner First name:	Not reported
NFA Date:	06/24/2003
Tank Owner City:	NEWTOWN SQUARE
Confirmed Date:	12/30/2008
Release Date:	12/29/1989
EID:	46025230
Local Facility District:	Charleston EQC Office
SCRBCA Class Number:	3BF
Release Fin Type Code:	W25
Qualified:	Y
Release Source:	UST
Local Fac Last Name:	SUNOCO 0615 6186 COOP2632
Local Fac First Name:	Not reported
User Name:	MAXWELSR
Cleanup Initiated Date:	07/08/1992
Prefix:	P
Total Score:	7

LUST:

Release Date:	12/29/1989
Cleanup Complete Date:	05/30/2003
Depth to Ground Water:	3.939
Ground Water Flow Direction:	W
Release Number:	1
Confirmed date:	07/08/1992
RP Name:	SPEEDWAY SUPERAMERICA LLC
RP Address:	500 SPEEDWAY DR
RP City:	ENON
RP State:	OH
RP Zip:	45323-1056
SCRBCA Class Code:	CLASS3BF
Project Manager:	MAXWELL, STEPHEN R
Release Fin Type Code:	WS

Release Date:	12/11/2008

7-ELEVEN 40371 (Continued) **U003619519**

Cleanup Complete Date:	10/07/2009
Depth to Ground Water:	5.559
Ground Water Flow Direction:	NE
Release Number:	2
Confirmed date:	12/30/2008
RP Name:	SUNOCO INC
RP Address:	10 INDUSTRIAL HWY BLDG G 2ND FL
RP City:	LESTER
RP State:	PA
RP Zip:	19029-1001
SCRBCA Class Code:	CLASS3BF
Project Manager:	SHRADER, ART A
Release Fin Type Code:	W25

Name:	7-ELEVEN 40371
Address:	1880 ASHLEY RIVER RD
City,State,Zip:	CHARLESTON, SC 29407-4757
Release Number:	2
Facility ID:	10888
Release Status Number:	1
Substance:	PETROL
Tank Owner Company Name:	MDC COAST 11 LLC
Tank Owner Last Name:	SUNOCO INC
Tank Owner First name:	Not reported
NFA Date:	10/07/2009
Tank Owner City:	NEWTOWN SQUARE
Confirmed Date:	12/30/2008
Release Date:	12/11/2008
EID:	46025230
Local Facility District:	Charleston EQC Office
SCRBCA Class Number:	3BF
Release Fin Type Code:	W25
Qualified:	Y
Release Source:	UST
Local Fac Last Name:	SUNOCO 0615 6186 COOP2632
Local Fac First Name:	Not reported
User Name:	SHRADEAA
Cleanup Initiated Date:	12/30/2008
Prefix:	P
Total Score:	1

LUST:

Release Date:	12/29/1989
Cleanup Complete Date:	05/30/2003
Depth to Ground Water:	3.939
Ground Water Flow Direction:	W
Release Number:	1
Confirmed date:	07/08/1992
RP Name:	SPEEDWAY SUPERAMERICA LLC
RP Address:	500 SPEEDWAY DR
RP City:	ENON
RP State:	OH
RP Zip:	45323-1056
SCRBCA Class Code:	CLASS3BF
Project Manager:	MAXWELL, STEPHEN R
Release Fin Type Code:	WS

7-ELEVEN 40371 (Continued) **U003619519**

Release Date:	12/11/2008
Cleanup Complete Date:	10/07/2009
Depth to Ground Water:	5.559
Ground Water Flow Direction:	NE
Release Number:	2
Confirmed date:	12/30/2008
RP Name:	SUNOCO INC
RP Address:	10 INDUSTRIAL HWY BLDG G 2ND FL
RP City:	LESTER
RP State:	PA
RP Zip:	19029-1001
SCRBCA Class Code:	CLASS3BF
Project Manager:	SHRADER, ART A
Release Fin Type Code:	W25

UST:

Name:	7-ELEVEN 40371
Address:	1880 ASHLEY RIVER RD
City:	CHARLESTON
Facility ID:	10888
Permit:	P 10888
Owner:	MDC COAST 11 LLC
Owner Address:	11995 EL CAMINO REAL
Owner City, st, zip:	SAN DIEGO CA 92130
Owner Phone:	858-284-5000
Tank ID:	1
Status:	**Currently in Use**
Capacity:	8000
Product:	Gasoline RUL
Calcage:	0
Name:	7-ELEVEN 40371
Address:	1880 ASHLEY RIVER RD
City:	CHARLESTON
Tank ID:	2
Status:	**Currently in Use**
Capacity:	8000
Product:	Gasoline RUL
Calcage:	0
Name:	7-ELEVEN 40371
Address:	1880 ASHLEY RIVER RD
City:	CHARLESTON
Tank ID:	3
Status:	**Currently in Use**
Capacity:	8000
Product:	Gasoline RUL
Calcage:	0
Name:	7-ELEVEN 40371
Address:	1880 ASHLEY RIVER RD
City:	CHARLESTON

7-ELEVEN 40371 (Continued) **U003619519**

Tank ID: 4
Status: **Currently in Use**
Capacity: 8000
Product: Gasoline Super/Prem
Calcage: 0

Name: 7-ELEVEN 40371
Address: 1880 ASHLEY RIVER RD
City: CHARLESTON

Tank ID: 5
Status: **Currently in Use**
Capacity: 8000
Product: Diesel fuel
Calcage: 0

SC Financial Assurance 3:
Name: 7-ELEVEN 40371
Address: 1880 ASHLEY RIVER RD
City,State,Zip: CHARLESTON, SC 29407-4757
Owner Name: MDC COAST 11 LLC
Owner Address: 11995 EL CAMINO REAL
Owner City: SAN DIEGO
Owner State: CA
Owner Zip: 92130
Mechanism: Environmental Insurance
Date Expired: 12/18/2019
Bill: 5

SC GWIC:
Bureau: BLWM
EAP ID: Not reported
Solid Waste Permit #: Not reported
Bureau of Land & Waste Management File #: Not reported
Permit Number: 10888
WPC Permit: Not reported
Program: DUST
Contamination: PETRO
Petroleum Products: True
Volatile Organic Compounds: False
Metals: False
Nitrates or Potential to Nitrate: False
Pesticides & Herbicides: False
Polychlorinated Biphenyls: False
Base, Neutral, & Acid Extractables: False
Phenols: False
Radionuclides Over Max Contaminant Levels: False
Sources Not In Other Categories: False
Source: UST
Underground Storage Tanks: True
Pits, Ponds, & Lagoons: False
Spills & Leaks: False
Landfills: False
Aboveground Storage Tank: False
Spray Irrigation: False
Single-Event Spill: False

7-ELEVEN 40371 (Continued) **U003619519**

Unpermitted Disposal:	False
Septic Tank/Tile Field:	False
Substances Not In Other Categories:	False
Sources of Contamination Undetermined:	False
Assessment:	No
Monitoring:	No
Remediation:	Yes
Surface Impact:	No
Drinking Water Well Impact:	No
Remarks:	Site ID # 10888. RBCA Classification 3BF7. Approved Monitored Natural Attenuation (MNA Awaiti.

CM416 **FORMER 7 ELEVEN 11842** **SC RCR** **1007247224**
NE **LOFTIS RD** **FINDS** **N/A**
1/4-1/2 **HANAHAN, SC 29406**
0.357 mi.
1884 ft. **Site 2 of 2 in cluster CM**

Actual:
61 ft.

Focus Map:
4

RCR:

Name:	FORMER 7 ELEVEN 11842
Address:	LOFTIS RD
City,State,Zip:	HANAHAN, SC 29406-2627
Entity Responsibility:	7-Eleven Inc
Region:	7
Tax Id:	26515020 53 & 54
Latitude:	32.90303
Longitude:	-80.00977
Tracking Number:	15697
Regulatory Program:	UST
Reported:	08/20/93
CU-MCL:	11/30/00
Unit Type:	UST
Unit Number/Letter:	1
Area/Acres:	Not reported
Affected Media:	Groundwater
Site/Unit:	Regulated Petroleum Underground Storage Tank Location
Condtions:	Public Noticed Corrective Action Plan
Associated Response/Corrective Action:	Not reported
Associated Chemicals Requiring:	Benzene Naphthalene

FINDS:

Registry ID:	110017191260
Facility URL:	http://ofmpub.epa.gov/enviro/fii_query_detail.disp_program_facility?p_registry_id=110017191260

Environmental Interest/Information System:

SC-EFIS (South Carolina - Environmental Facility Information System) integrates information on environmental facilities, permits, violations, enforcement actions, and compliance activities needed to support regulatory requirements and target environmental quality improvements for the water, air, solid waste, and hazardous waste program areas. The EFIS was developed by the state of South Carolina and Maine joined their system in 2004.

Click this hyperlink while viewing on your computer to access additional FINDS: detail in the EDR Site Report.

417
South
1/4-1/2
0.358 mi.
1889 ft.

QUALITY CARRIERS, INC - PESTICIDE RELEASE
4953 VIRGINIA AVENUE
NORTH CHARLESTON, SC

SEMS

1009526310
SCN000409885

Actual:
26 ft.

Focus Map:
10

SEMS:

Site ID:	0409885
EPA ID:	SCN000409885
Name:	QUALITY CARRIERS, INC - PESTICIDE RELEASE
Address:	4953 VIRGINIA AVENUE
Address 2:	Not reported
City,State,Zip:	NORTH CHARLESTON, SC
Cong District:	Not reported
FIPS Code:	45019
Latitude:	Not reported
Longitude:	Not reported
FF:	N
NPL:	Not on the NPL
Non NPL Status:	Removal Only Site (No Site Assessment Work Needed)

SEMS Detail:

Region:	04
Site ID:	0409885
EPA ID:	SCN000409885
Site Name:	QUALITY CARRIERS, INC - PESTICIDE RELEASE
NPL:	N
FF:	N
OU:	00
Action Code:	PJ
Action Name:	RP EM REM
SEQ:	1
Start Date:	2006-05-08 04:00:00
Finish Date:	5/11/2006 4:00:00 AM
Qual:	C
Current Action Lead:	EPA Ovrsght

418
WSW
1/4-1/2
0.359 mi.
1898 ft.

TMS 472 0 0 018
AIRPORT RD
N CHARLESTON, SC

SC LUST
SC UST
SC RCR
SC GWCI

U003525974
N/A

Actual:
55 ft.

Focus Map:
4

LUST:

Name:	TMS 472 0 0 018
Address:	AIRPORT RD
City,State,Zip:	N CHARLESTON, SC 29405
Release Number:	1
Facility ID:	14359
Release Status Number:	7
Substance:	PETRO
Tank Owner Company Name:	CHARLESTON CITY OF
Tank Owner Last Name:	CHARLESTON CITY OF
Tank Owner First name:	Not reported
NFA Date:	07/09/2003
Tank Owner City:	CHARLESTON
Confirmed Date:	07/14/1992
Release Date:	12/30/1991
EID:	1779304

TMS 472 0 0 018 (Continued) **U003525974**

Local Facility District:	Charleston EQC Office
SCRBCA Class Number:	3BF
Release Fin Type Code:	WOC
Qualified:	Y
Release Source:	UST
Local Fac Last Name:	TMS 472 0 0 018
Local Fac First Name:	Not reported
User Name:	MAXWELSR
Cleanup Initiated Date:	07/14/1992
Prefix:	N
Total Score:	7

LUST:

Release Date:	12/30/1991
Cleanup Complete Date:	Not reported
Depth to Ground Water:	4.480
Ground Water Flow Direction:	NE
Release Number:	1
Confirmed date:	07/14/1992
RP Name:	CHARLESTON CITY OF GARAGE
RP Address:	1950 MILFORD ST
RP City:	CHARLESTON
RP State:	SC
RP Zip:	29405
SCRBCA Class Code:	CLASS3BF
Project Manager:	MAXWELL, STEPHEN R
Release Fin Type Code:	WOC

UST:

Name:	TMS 472 0 0 018
Address:	AIRPORT RD
City:	N CHARLESTON
Facility ID:	14359
Permit:	N 14359
Owner:	CHARLESTON CITY OF
Owner Address:	262 & 264 MEETING ST
Owner City, st, zip:	CHARLESTON SC 29402-0304
Owner Phone:	843-724-7154
Tank ID:	1
Status:	**Abandoned**
Capacity:	6000
Product:	Gasoline
Calcage:	20
Name:	TMS 472 0 0 018
Address:	AIRPORT RD
City:	N CHARLESTON
Tank ID:	2
Status:	**Abandoned**
Capacity:	4000
Product:	Gasoline
Calcage:	20

TMS 472 0 0 018 (Continued) **U003525974**

RCR:

Name:	TMS 472 0 0 018
Address:	AIRPORT RD
City,State,Zip:	N CHARLESTON, SC 29405
Entity Responsibility:	Not reported
Region:	Not reported
Tax Id:	479-00-00-019
Latitude:	32.89879
Longitude:	-80.02605
Tracking Number:	14359
Regulatory Program:	Not reported
Reported:	12/30/91
CU-MCL:	03/23/03
Unit Type:	Not reported
Unit Number/Letter:	Not reported
Area/Acres:	Not reported
Affected Media:	Not reported
Site/Unit:	Not reported
Condtions:	Not reported
Associated Response/Corrective Action:	Not reported
Associated Chemicals Requiring:	Not reported

SC GWIC:

Bureau:	BLWM
EAP ID:	Not reported
Solid Waste Permit #:	Not reported
Bureau of Land & Waste Management File #:	Not reported
Permit Number:	14359
WPC Permit:	Not reported
Program:	DUST
Contamination:	PETRO
Petroleum Products:	True
Volatile Organic Compounds:	False
Metals:	False
Nitrates or Potential to Nitrate:	False
Pesticides & Herbicides:	False
Polychlorinated Biphenyls:	False
Base, Neutral, & Acid Extractables:	False
Phenols:	False
Radionuclides Over Max Contaminant Levels:	False
Sources Not In Other Categories:	False
Source:	UST
Underground Storage Tanks:	True
Pits, Ponds, & Lagoons:	False
Spills & Leaks:	False
Landfills:	False
Aboveground Storage Tank:	False
Spray Irrigation:	False
Single-Event Spill:	False
Unpermitted Disposal:	False
Septic Tank/Tile Field:	False
Substances Not In Other Categories:	False
Sources of Contamination Undetermined:	False
Assessment:	No
Monitoring:	No
Remediation:	Yes

TMS 472 0 0 018 (Continued) **U003525974**

Surface Impact: No
Drinking Water Well Impact: No
Remarks: Site ID # 14359. RBCA Classification 3BF7. Approved Monitored Natural Attenuation (MNA Awaiti.

---

419 SW 1/4-1/2 0.359 mi. 1898 ft.
CIRCLE K 2720498
5098 DORCHESTER RD
NORTH CHARLESTON, SC
SC LUST U003620500
SC UST N/A
SC RCR
SC Financial Assurance
SC GWCI

Actual: 39 ft.
Focus Map: 11

LUST:
Name: CIRCLE K 2720498
Address: 5098 DORCHESTER RD
City,State,Zip: NORTH CHARLESTO, SC 29418
Release Number: 1
Facility ID: 10350
Release Status Number: 3
Substance: PETRO
Tank Owner Company Name: CIRCLE K STORES INC
Tank Owner Last Name: CIRCLE K STORES INC
Tank Owner First name: Not reported
NFA Date: 12/01/2004
Tank Owner City: CHARLOTTE
Confirmed Date: 05/26/1989
Release Date: 05/17/1989
EID: 1758878
Local Facility District: Charleston EQC Office
SCRBCA Class Number: 3BF
Release Fin Type Code: WS
Qualified: Y
Release Source: UST
Local Fac Last Name: CIRCLE K 2720498
Local Fac First Name: Not reported
User Name: PADGETJP
Cleanup Initiated Date: 05/26/1989
Prefix: P
Total Score: 3

LUST:
Release Date: 05/17/1989
Cleanup Complete Date: Not reported
Depth to Ground Water: 4
Ground Water Flow Direction: NE
Release Number: 1
Confirmed date: 05/26/1989
RP Name: PANTRY INC
RP Address: 1801 DOUGLAS DR
RP City: SANFORD
RP State: NC
RP Zip: 27330
SCRBCA Class Code: CLASS3BF
Project Manager: PADGETT, JOEL P
Release Fin Type Code: WS

UST:
Name: CIRCLE K 2720498

CIRCLE K 2720498 (Continued) **U003620500**

Address: 5098 DORCHESTER RD
City: NORTH CHARLESTON
Facility ID: 10350
Permit: P 10350
Owner: CIRCLE K STORES INC
Owner Address: 1100 SITUS CT
Owner City, st, zip: RALEIGH NC 27606
Owner Phone: 800-476-7574

Tank ID: 1
Status: **Currently in Use**
Capacity: 10000
Product: Gasoline RUL
Calcage: 0

Name: CIRCLE K 2720498
Address: 5098 DORCHESTER RD
City: NORTH CHARLESTON

Tank ID: 2
Status: **Currently in Use**
Capacity: 10000
Product: Gasoline Plus
Calcage: 0

Name: CIRCLE K 2720498
Address: 5098 DORCHESTER RD
City: NORTH CHARLESTON

Tank ID: 3
Status: **Currently in Use**
Capacity: 10000
Product: Gasoline Super/Prem
Calcage: 0

RCR:
Name: CIRCLE K 2720498
Address: 5098 DORCHESTER RD
City,State,Zip: NORTH CHARLES, SC 29418
Entity Responsibility: Not reported
Region: Not reported
Tax Id: 408-12-00-003
Latitude: 32.85717
Longitude: -80.03467
Tracking Number: 10350
Regulatory Program: Not reported
Reported: 05/17/89
CU-MCL: 10/08/04
Unit Type: Not reported
Unit Number/Letter: Not reported
Area/Acres: Not reported
Affected Media: Not reported
Site/Unit: Not reported
Condtions: Not reported
Associated Response/Corrective Action: Not reported
Associated Chemicals Requiring: Not reported

CIRCLE K 2720498 (Continued) **U003620500**

SC Financial Assurance 3:

Name:	CIRCLE K 2720498
Address:	5098 DORCHESTER RD
City,State,Zip:	NORTH CHARLESTON, SC 29418
Owner Name:	CIRCLE K STORES INC
Owner Address:	1100 SITUS CT
Owner City:	RALEIGH
Owner State:	NC
Owner Zip:	27606
Mechanism:	Guarantee
Date Expired:	1/30/2020
Bill:	3

SC GWIC:

Bureau:	BLWM
EAP ID:	Not reported
Solid Waste Permit #:	Not reported
Bureau of Land & Waste Management File #:	Not reported
Permit Number:	10350
WPC Permit:	Not reported
Program:	DUST
Contamination:	PETRO
Petroleum Products:	True
Volatile Organic Compounds:	False
Metals:	False
Nitrates or Potential to Nitrate:	False
Pesticides & Herbicides:	False
Polychlorinated Biphenyls:	False
Base, Neutral, & Acid Extractables:	False
Phenols:	False
Radionuclides Over Max Contaminant Levels:	False
Sources Not In Other Categories:	False
Source:	UST
Underground Storage Tanks:	True
Pits, Ponds, & Lagoons:	False
Spills & Leaks:	False
Landfills:	False
Aboveground Storage Tank:	False
Spray Irrigation:	False
Single-Event Spill:	False
Unpermitted Disposal:	False
Septic Tank/Tile Field:	False
Substances Not In Other Categories:	False
Sources of Contamination Undetermined:	False
Assessment:	No
Monitoring:	No
Remediation:	Yes
Surface Impact:	No
Drinking Water Well Impact:	No
Remarks:	Site ID # 10350. RBCA Classification 3BF3. Monitored Natural Attenuation.

420
SSE
1/4-1/2
0.364 mi.
1923 ft.

SKY MART
4881 RIVERS AVE
NORTH CHARLESTON, SC

SC LUST **U003993984**
SC UST **N/A**
SC Financial Assurance

Actual:
31 ft.

Focus Map:
8

LUST:

Name:	SKY MART
Address:	4881 RIVERS AVE
City,State,Zip:	NORTH CHARLESTO, SC 29406
Release Number:	1
Facility ID:	10306
Release Status Number:	Not reported
Substance:	PETRO
Tank Owner Company Name:	4881 RIVERS LLC
Tank Owner Last Name:	4881 RIVERS LLC
Tank Owner First name:	Not reported
NFA Date:	01/28/1993
Tank Owner City:	SULLIVANS ISLAND
Confirmed Date:	01/28/1993
Release Date:	12/17/1991
EID:	1758661
Local Facility District:	Charleston EQC Office
SCRBCA Class Number:	Not reported
Release Fin Type Code:	UNK
Qualified:	Not reported
Release Source:	UST
Local Fac Last Name:	SKY MART
Local Fac First Name:	Not reported
User Name:	DUBOISPM
Cleanup Initiated Date:	01/28/1993
Prefix:	P
Total Score:	Not reported

Name:	SKY MART
Address:	4881 RIVERS AVE
City,State,Zip:	NORTH CHARLESTO, SC 29406
Release Number:	2
Facility ID:	10306
Release Status Number:	Not reported
Substance:	PETROL
Tank Owner Company Name:	4881 RIVERS LLC
Tank Owner Last Name:	4881 RIVERS LLC
Tank Owner First name:	Not reported
NFA Date:	Not reported
Tank Owner City:	SULLIVANS ISLAND
Confirmed Date:	01/28/1993
Release Date:	05/13/2019
EID:	1758661
Local Facility District:	Charleston EQC Office
SCRBCA Class Number:	Not reported
Release Fin Type Code:	UNK
Qualified:	Not reported
Release Source:	UST
Local Fac Last Name:	SKY MART
Local Fac First Name:	Not reported
User Name:	BROWELJD
Cleanup Initiated Date:	06/05/2019
Prefix:	P

SKY MART (Continued) **U003993984**

Total Score: 1

UST:

Name:	SKY MART
Address:	4881 RIVERS AVE
City:	NORTH CHARLESTON
Facility ID:	10306
Permit:	P 10306
Owner:	4881 RIVERS LLC
Owner Address:	PO BOX 916
Owner City, st, zip:	SULLIVANS ISLAND SC 29482-0916
Owner Phone:	843-364-3076
Tank ID:	1
Status:	**Currently in Use**
Capacity:	12000
Product:	Gasoline RUL
Calcage:	0
Name:	SKY MART
Address:	4881 RIVERS AVE
City:	NORTH CHARLESTON
Tank ID:	2
Status:	**Currently in Use**
Capacity:	10000
Product:	Gasoline Super/Prem
Calcage:	0
Name:	SKY MART
Address:	4881 RIVERS AVE
City:	NORTH CHARLESTON
Tank ID:	3
Status:	**Currently in Use**
Capacity:	8000
Product:	Diesel fuel
Calcage:	0

SC Financial Assurance 3:

Name:	SKY MART
Address:	4881 RIVERS AVE
City,State,Zip:	NORTH CHARLESTON, SC 29406
Owner Name:	4881 RIVERS LLC
Owner Address:	PO BOX 916
Owner City:	SULLIVANS ISLAND
Owner State:	SC
Owner Zip:	29482-0916
Mechanism:	Self Insurance 280.101
Date Expired:	5/1/2020
Bill:	3

421
East
1/4-1/2
0.369 mi.
1950 ft.

CARTER S TEXACO
4400 DORCHESTER RD
CHARLESTON HGTS, SC

SC SHWS **U003619794**
SC LUST **N/A**
SC UST
SC SPILLS
SC GWCI

Actual:
24 ft.

Focus Map:
12

SHWS:

Name:	OLD TOWNE CLEANERS
Address:	4400 DORCHESTER RD STE 101
City,State,Zip:	NORTH CHARLESTON, SC 29405
EPA ID:	SCDRY0057287

LUST:

Name:	CARTER'S TEXACO
Address:	4400 DORCHESTER RD
City,State,Zip:	CHARLESTON HGTS, SC 29465-0248
Release Number:	1
Facility ID:	01349
Release Status Number:	Not reported
Substance:	PETRO
Tank Owner Company Name:	F GREGORIE & SON INC
Tank Owner Last Name:	Not reported
Tank Owner First name:	Not reported
NFA Date:	Not reported
Tank Owner City:	Not reported
Confirmed Date:	Not reported
Release Date:	04/15/1987
EID:	Not reported
Local Facility District:	Not reported
SCRBCA Class Number:	Not reported
Release Fin Type Code:	Not reported
Qualified:	Not reported
Release Source:	Not reported
Local Fac Last Name:	Not reported
Local Fac First Name:	Not reported
User Name:	HEINZECW
Cleanup Initiated Date:	04/26/1987
Prefix:	Not reported
Total Score:	1

LUST:

Release Date:	04/15/1987
Cleanup Complete Date:	Not reported
Depth to Ground Water:	4
Ground Water Flow Direction:	E
Release Number:	1
Confirmed date:	04/26/1987
RP Name:	F GREGORIE & SON INC
RP Address:	1131 HWY 41
RP City:	MOUNT PLEASANT
RP State:	SC
RP Zip:	29464
SCRBCA Class Code:	CLASS3BF
Project Manager:	PADGETT, JOEL P
Release Fin Type Code:	DS

UST:

Name:	CARTER S TEXACO

CARTER S TEXACO (Continued) **U003619794**

Address:	4400 DORCHESTER RD
City:	CHARLESTON HGTS
Facility ID:	01349
Permit:	N 01349
Owner:	F GREGORIE & SON INC
Owner Address:	1131 HWY 41
Owner City, st, zip:	MOUNT PLEASANT SC 29464
Owner Phone:	843-884-4153
Tank ID:	1
Status:	**Abandoned**
Capacity:	10000
Product:	Gasoline
Calcage:	Not reported
Name:	CARTER S TEXACO
Address:	4400 DORCHESTER RD
City:	CHARLESTON HGTS
Tank ID:	2
Status:	**Abandoned**
Capacity:	10000
Product:	Gasoline
Calcage:	Not reported
Name:	CARTER S TEXACO
Address:	4400 DORCHESTER RD
City:	CHARLESTON HGTS
Tank ID:	3
Status:	**Abandoned**
Capacity:	4000
Product:	Gasoline
Calcage:	Not reported

SPILL:

Name:	OIL SPILL
Address:	4400 DORCHESTER RD
City,State,Zip:	NORTH CHARLESTON, SC
Incident ID number:	6273547
Incident Name:	200304781
District Logged In:	Not reported
Date DHEC notified:	12/11/2003
DHEC notification:	15:22:16
Observed date:	12/09/2003
observed Time:	Not reported
Spill Date:	12/09/2003
Spill Time:	1530
Duration:	Not reported
Created Date:	12/11/2003
Updated Date:	12/11/2003
District Name:	Charleston EQC Office
PRP Last Name:	DOMINION ENERGY SOUTH CAROLINA INC
PRP First Name:	Not reported
Incident substance type:	Oil
Received by Name:	ROBERT DUNCAN
Revieved by Name:	Not reported

CARTER S TEXACO (Continued) **U003619794**

Transportation:	N
Surface water affected:	No
Lead Investigator Name:	Not reported
CCBEP:	No
Water body:	Not reported
Caller Last Name:	Not reported
Caller name:	Not reported
Caller phone number:	Not reported
Caller extension:	Not reported
Caller organization:	Not reported
Substance:	OIL, [MINERAL]
Quantity:	25
Units:	Gallons
Recovered:	25
Recovered Units:	Gallons
Comments:	Not reported

SC GWIC:

Bureau:	BLWM
EAP ID:	Not reported
Solid Waste Permit #:	Not reported
Bureau of Land & Waste Management File #:	Not reported
Permit Number:	01349
WPC Permit:	Not reported
Program:	DUST
Contamination:	PETRO
Petroleum Products:	True
Volatile Organic Compounds:	False
Metals:	False
Nitrates or Potential to Nitrate:	False
Pesticides & Herbicides:	False
Polychlorinated Biphenyls:	False
Base, Neutral, & Acid Extractables:	False
Phenols:	False
Radionuclides Over Max Contaminant Levels:	False
Sources Not In Other Categories:	False
Source:	UST
Underground Storage Tanks:	True
Pits, Ponds, & Lagoons:	False
Spills & Leaks:	False
Landfills:	False
Aboveground Storage Tank:	False
Spray Irrigation:	False
Single-Event Spill:	False
Unpermitted Disposal:	False
Septic Tank/Tile Field:	False
Substances Not In Other Categories:	False
Sources of Contamination Undetermined:	False
Assessment:	No
Monitoring:	No
Remediation:	Yes
Surface Impact:	No
Drinking Water Well Impact:	No
Remarks:	Site ID # 01349. RBCA Classification 3BF7. Approved Monitored Natural Attenuation (MNA Awaiti.

CO422 **BANKS CONSTRUCTION COMPANY** **SC SWF/LF** **S116232078**
South **N/A**
1/4-1/2 **CHARLESTON (County), SC**
0.372 mi.
1965 ft. **Site 1 of 2 in cluster CO**

Actual:
33 ft.

Focus Map:
12

LF:

Name:	BANKS CONSTRUCTION COMPANY
Address:	Not reported
City,State,Zip:	SC
Mailing Address:	Not reported
Mailing State:	Not reported
Mailing City:	Not reported
Mailing Zip:	0
Facility ID:	IWP-053
Rate Restriction:	Not reported
Rate Units:	Not reported
Cap Units:	Not reported
Online Data:	IWP
GW Mod Reqd:	Not reported
EQC Region:	Low Country
EQC Region Office:	Charleston
Total Capacity:	Not reported
Status:	Not Active
Class:	Not reported
UTM-E:	592495
UTM-N:	3636491.25
Contact Name:	Not reported
Contact Phone:	Not reported

Name:	BANKS CONSTRUCTION COMPANY
Address:	Not reported
City,State,Zip:	SC
Mailing Address:	PO Box 71505
Mailing State:	SC
Mailing City:	Charleston
Mailing Zip:	29415
Facility ID:	102707-7101
Rate Restriction:	600,000
Rate Units:	gallons per year
Cap Units:	Not reported
Online Data:	Used Oil Processor
GW Mod Reqd:	Not reported
EQC Region:	Low Country
EQC Region Office:	Charleston
Total Capacity:	Not reported
Status:	Not Active
Class:	Not reported
UTM-E:	592495
UTM-N:	3636491.25
Contact Name:	Hank Lane
Contact Phone:	(843) 744-8261

CP423 **ST. GOBAIN PROPERTY** **US BROWNFIELDS** **1024456647**
East **2900 BIRD STREET** **N/A**
1/4-1/2 **NORTH CHARLESTON, SC 29405**
0.373 mi.
1969 ft. **Site 1 of 3 in cluster CP**

Actual:
32 ft.

Focus Map:
16

US BROWNFIELDS:

Name:	ST. GOBAIN PROPERTY
Address:	2900 BIRD STREET
City,State,Zip:	NORTH CHARLESTON, SC 29405
Recipient Name:	Charleston County
Grant Type:	Assessment
Property Number:	412-00-00-006 (Portion)
Parcel size:	135
Latitude:	32.840022
Longitude:	-80.007327
HCM Label:	Unknown
Map Scale:	Not reported
Point of Reference:	Center of a Facility or Station
Highlights:	Not reported
Datum:	North American Datum of 1983
Acres Property ID:	172821
IC Data Access:	Not reported
Start Date:	Not reported
Redev Completition Date:	Not reported
Completed Date:	Not reported
Acres Cleaned Up:	Not reported
Cleanup Funding:	Not reported
Cleanup Funding Source:	Not reported
Assessment Funding:	5139
Assessment Funding Source:	US EPA - Brownfields Assessment Cooperative Agreement
Redevelopment Funding:	Not reported
Redev. Funding Source:	Not reported
Redev. Funding Entity Name:	Not reported
Redevelopment Start Date:	Not reported
Assessment Funding Entity:	EPA
Cleanup Funding Entity:	Not reported
Grant Type:	Hazardous & Petroleum
Accomplishment Type:	Phase I Environmental Assessment
Accomplishment Count:	1
Cooperative Agreement Number:	95483111
Start Date:	10/01/2013 00:00:00
Ownership Entity:	Private
Completion Date:	09/30/2014 00:00:00
Current Owner:	Genstar Roofing Company, Inc.
Did Owner Change:	N
Cleanup Required:	U
Video Available:	N
Photo Available:	Y
Institutional Controls Required:	U
IC Category Proprietary Controls:	Not reported
IC Cat. Info. Devices:	Not reported
IC Cat. Gov. Controls:	Not reported
IC Cat. Enforcement Permit Tools:	Not reported
IC in place date:	Not reported
IC in place:	Not reported
State/tribal program date:	Not reported
State/tribal program ID:	Not reported
State/tribal NFA date:	Not reported

ST. GOBAIN PROPERTY (Continued) **1024456647**

Air contaminated:	Not reported
Air cleaned:	Not reported
Asbestos found:	Not reported
Asbestos cleaned:	Not reported
Controled substance found:	Not reported
Controled substance cleaned:	Not reported
Drinking water affected:	Not reported
Drinking water cleaned:	Not reported
Groundwater affected:	Not reported
Groundwater cleaned:	Not reported
Lead contaminant found:	Not reported
Lead cleaned up:	Not reported
No media affected:	Not reported
Unknown media affected:	Y
Other cleaned up:	Not reported
Other metals found:	Not reported
Other metals cleaned:	Not reported
Other contaminants found:	Not reported
Other contams found description:	Not reported
PAHs found:	Not reported
PAHs cleaned up:	Not reported
PCBs found:	Not reported
PCBs cleaned up:	Not reported
Petro products found:	Not reported
Petro products cleaned:	Not reported
Sediments found:	Not reported
Sediments cleaned:	Not reported
Soil affected:	Not reported
Soil cleaned up:	Not reported
Surface water cleaned:	Not reported
VOCs found:	Not reported
VOCs cleaned:	Not reported
Cleanup other description:	Not reported
Num. of cleanup and re-dev. jobs:	Not reported
Past use greenspace acreage:	Not reported
Past use residential acreage:	Not reported
Surface Water:	Not reported
Past use commercial acreage:	Not reported
Past use industrial acreage:	135
Future use greenspace acreage:	Not reported
Future use residential acreage:	Not reported
Future use commercial acreage:	Not reported
Future use industrial acreage:	Not reported
Greenspace acreage and type:	Not reported
Superfund Fed. landowner flag:	Not reported
Arsenic cleaned up:	Not reported
Cadmium cleaned up:	Not reported
Chromium cleaned up:	Not reported
Copper cleaned up:	Not reported
Iron cleaned up:	Not reported
mercury cleaned up:	Not reported
Nickel Cleaned Up:	Not reported
No clean up:	Not reported
Pesticides cleaned up:	Not reported
Selenium cleaned up:	Not reported
SVOCs cleaned up:	Not reported
Unknown clean up:	Not reported

ST. GOBAIN PROPERTY (Continued) **1024456647**

Arsenic contaminant found:	Not reported
Cadmium contaminant found:	Not reported
Chromium contaminant found:	Not reported
Copper contaminant found:	Not reported
Iron contaminant found:	Not reported
Mercury contaminant found:	Not reported
Nickel contaminant found:	Not reported
No contaminant found:	Not reported
Pesticides contaminant found:	Not reported
Selenium contaminant found:	Not reported
SVOCs contaminant found:	Not reported
Unknown contaminant found:	Not reported
Future Use: Multistory	Not reported
Media affected Bluiding Material:	Not reported
Media affected indoor air:	Not reported
Building material media cleaned up:	Not reported
Indoor air media cleaned up:	Not reported
Unknown media cleaned up:	Not reported
Past Use: Multistory	Not reported
Property Description:	The site operated as a shingle manufacturing facility since the 1950s until recently. The site was recently demolished and cleared of all structures. Several releases and recognized environmental conditions were identified due to previous site activities.
Below Poverty Number:	108
Below Poverty Percent:	5.1%
Meidan Income:	3844
Meidan Income Number:	222
Meidan Income Percent:	10.4%
Vacant Housing Number:	93
Vacant Housing Percent:	23.3%
Unemployed Number:	51
Unemployed Percent:	2.4%

---

424 South 1/4-1/2 0.378 mi. 1997 ft.

CHARLESTON FORD TRACTOR INC
2097 SAVANNAH HWY
CHARLESTON, SC

SC LUST **U004017273**
SC UST **N/A**
SC RCR
SC GWCI

Actual: 21 ft.

Focus Map: 22

LUST:

Name:	CHARLESTON FORD TRACTOR INC
Address:	2097 SAVANNAH HWY
City,State,Zip:	CHARLESTON, SC 29407-6248
Release Number:	1
Facility ID:	12091
Release Status Number:	3
Substance:	PETRO
Tank Owner Company Name:	GREEN, P
Tank Owner Last Name:	GREEN
Tank Owner First name:	P
NFA Date:	07/09/2003
Tank Owner City:	CHARLESTON
Confirmed Date:	05/04/1989
Release Date:	05/01/1989
EID:	1768724
Local Facility District:	Charleston EQC Office
SCRBCA Class Number:	3BF
Release Fin Type Code:	WS

CHARLESTON FORD TRACTOR INC (Continued) **U004017273**

Qualified: Y
Release Source: UST
Local Fac Last Name: CHARLESTON FORD TRACTOR INC
Local Fac First Name: Not reported
User Name: MAXWELSR
Cleanup Initiated Date: 05/04/1989
Prefix: N
Total Score: 3

LUST:
Release Date: 05/01/1989
Cleanup Complete Date: Not reported
Depth to Ground Water: 8.25
Ground Water Flow Direction: W
Release Number: 1
Confirmed date: 05/04/1989
RP Name: DUBOIS
RP Address: PO BOX 31317
RP City: CHARLESTON
RP State: SC
RP Zip: 29417-1317
SCRBCA Class Code: CLASS3BF
Project Manager: MAXWELL, STEPHEN R
Release Fin Type Code: WS

UST:
Name: CHARLESTON FORD TRACTOR INC
Address: 2097 SAVANNAH HWY
City: CHARLESTON
Facility ID: 12091
Permit: N 12091
Owner: GREEN, P P
Owner Address: PO BOX 31317
Owner City, st, zip: CHARLESTON SC 29417-1317
Owner Phone: 803-567-4806

Tank ID: 1
Status: **Abandoned**
Capacity: 500
Product: Multiple hydrocarbons
Calcage: Not reported

Name: CHARLESTON FORD TRACTOR INC
Address: 2097 SAVANNAH HWY
City: CHARLESTON

Tank ID: 2
Status: **Abandoned**
Capacity: 600
Product: Multiple hydrocarbons
Calcage: Not reported

RCR:
Name: CHARLESTON FORD TRACTOR INC
Address: 2097 SAVANNAH HWY
City,State,Zip: CHARLESTON, SC 29407-6248

CHARLESTON FORD TRACTOR INC (Continued) **U004017273**

Entity Responsibility: A C Dubois
Region: 7
Tax Id: 310-07-00-096
Latitude: 32.79026
Longitude: -80.03551
Tracking Number: 12091
Regulatory Program: UST
Reported: 05/01/89
CU-MCL: 06/16/03
Unit Type: UST
Unit Number/Letter: 1
Area/Acres: Not reported
Affected Media: Groundwater
Site/Unit: Regulated Petroleum Underground Storage Tank Location
Condtions: Public Noticed Corrective Action Plan
Associated Response/Corrective Action: Not reported
Associated Chemicals Requiring: Not reported

SC GWIC:
Bureau: BLWM
EAP ID: Not reported
Solid Waste Permit #: Not reported
Bureau of Land & Waste Management File #: Not reported
Permit Number: 12091
WPC Permit: Not reported
Program: DUST
Contamination: PETRO
Petroleum Products: True
Volatile Organic Compounds: False
Metals: False
Nitrates or Potential to Nitrate: False
Pesticides & Herbicides: False
Polychlorinated Biphenyls: False
Base, Neutral, & Acid Extractables: False
Phenols: False
Radionuclides Over Max Contaminant Levels: False
Sources Not In Other Categories: False
Source: UST
Underground Storage Tanks: True
Pits, Ponds, & Lagoons: False
Spills & Leaks: False
Landfills: False
Aboveground Storage Tank: False
Spray Irrigation: False
Single-Event Spill: False
Unpermitted Disposal: False
Septic Tank/Tile Field: False
Substances Not In Other Categories: False
Sources of Contamination Undetermined: False
Assessment: No
Monitoring: No
Remediation: Yes
Surface Impact: No
Drinking Water Well Impact: No
Remarks: Site ID # 12091. RBCA Classification 3BF3. Monitored Natural Attenuation.

CQ425 **VEERPUR LLC** **SC LUST** **U004017763**
East **4625 RIVERS AVE** **SC UST** **N/A**
1/4-1/2 **NORTH CHARLESTON, SC** **SC Financial Assurance**
0.379 mi. **SC GWCI**
2001 ft. **Site 1 of 2 in cluster CQ**

Actual:
27 ft.

Focus Map:
9

LUST:

Name:	VEERPUR LLC
Address:	4625 RIVERS AVE
City,State,Zip:	NORTH CHARLESTO, SC 29405-6643
Release Number:	1
Facility ID:	01528
Release Status Number:	Not reported
Substance:	PETRO
Tank Owner Company Name:	VEERPUR LLC
Tank Owner Last Name:	Not reported
Tank Owner First name:	Not reported
NFA Date:	12/01/2003
Tank Owner City:	Not reported
Confirmed Date:	Not reported
Release Date:	08/02/1990
EID:	Not reported
Local Facility District:	Not reported
SCRBCA Class Number:	Not reported
Release Fin Type Code:	Not reported
Qualified:	Not reported
Release Source:	Not reported
Local Fac Last Name:	Not reported
Local Fac First Name:	Not reported
User Name:	PADGETJP
Cleanup Initiated Date:	08/13/1990
Prefix:	Not reported
Total Score:	7

LUST:

Release Date:	08/02/1990
Cleanup Complete Date:	Not reported
Depth to Ground Water:	6
Ground Water Flow Direction:	W
Release Number:	1
Confirmed date:	08/13/1990
RP Name:	HESS CORPORATION
RP Address:	1 HESS PLAZA
RP City:	WOODBRIDGE
RP State:	NJ
RP Zip:	07095-1299
SCRBCA Class Code:	CLASS3BF
Project Manager:	PADGETT, JOEL P
Release Fin Type Code:	WS

UST:

Name:	VEERPUR LLC
Address:	4625 RIVERS AVE
City:	NORTH CHARLESTON
Facility ID:	01528
Permit:	R 01528
Owner:	VEERPUR LLC
Owner Address:	4625 RIVERS AVE

VEERPUR LLC (Continued) **U004017763**

Owner City, st, zip: NORTH CHARLESTON SC 29405-6643
Owner Phone: 843-291-3154

Tank ID: 1
Status: **Currently in Use**
Capacity: 10000
Product: Diesel fuel
Calcage: 5

Name: VEERPUR LLC
Address: 4625 RIVERS AVE
City: NORTH CHARLESTON

Tank ID: 2
Status: **Abandoned**
Capacity: 6000
Product: Gasoline
Calcage: Not reported

Name: VEERPUR LLC
Address: 4625 RIVERS AVE
City: NORTH CHARLESTON

Tank ID: 3
Status: **Abandoned**
Capacity: 6000
Product: Gasoline
Calcage: Not reported

Name: VEERPUR LLC
Address: 4625 RIVERS AVE
City: NORTH CHARLESTON

Tank ID: 4
Status: **Abandoned**
Capacity: 6000
Product: Gasoline
Calcage: Not reported

Name: VEERPUR LLC
Address: 4625 RIVERS AVE
City: NORTH CHARLESTON

Tank ID: 5
Status: **Abandoned**
Capacity: 6000
Product: Gasoline
Calcage: Not reported

Name: VEERPUR LLC
Address: 4625 RIVERS AVE
City: NORTH CHARLESTON

Tank ID: 6
Status: **Currently in Use**
Capacity: 10000
Product: Gasoline RUL

VEERPUR LLC (Continued) **U004017763**

Calcage: 0

Name: VEERPUR LLC
Address: 4625 RIVERS AVE
City: NORTH CHARLESTON

Tank ID: 7
Status: **Currently in Use**
Capacity: 10000
Product: Gasoline Plus
Calcage: 0

Name: VEERPUR LLC
Address: 4625 RIVERS AVE
City: NORTH CHARLESTON

Tank ID: 8
Status: **Currently in Use**
Capacity: 10000
Product: Gasoline Super/Prem
Calcage: 0

SC Financial Assurance 3:
Name: VEERPUR LLC
Address: 4625 RIVERS AVE
City,State,Zip: NORTH CHARLESTON, SC 29405-6643
Owner Name: VEERPUR LLC
Owner Address: 4625 RIVERS AVE
Owner City: NORTH CHARLESTON
Owner State: SC
Owner Zip: 29405-6643
Mechanism: Self Insurance 280.101
Date Expired: 5/1/2020
Bill: 4

SC GWIC:
Bureau: BLWM
EAP ID: Not reported
Solid Waste Permit #: Not reported
Bureau of Land & Waste Management File #: Not reported
Permit Number: 01528
WPC Permit: Not reported
Program: DUST
Contamination: PETRO
Petroleum Products: True
Volatile Organic Compounds: False
Metals: False
Nitrates or Potential to Nitrate: False
Pesticides & Herbicides: False
Polychlorinated Biphenyls: False
Base, Neutral, & Acid Extractables: False
Phenols: False
Radionuclides Over Max Contaminant Levels: False
Sources Not In Other Categories: False
Source: UST
Underground Storage Tanks: True

VEERPUR LLC (Continued) **U004017763**

Pits, Ponds, & Lagoons:	False
Spills & Leaks:	False
Landfills:	False
Aboveground Storage Tank:	False
Spray Irrigation:	False
Single-Event Spill:	False
Unpermitted Disposal:	False
Septic Tank/Tile Field:	False
Substances Not In Other Categories:	False
Sources of Contamination Undetermined:	False
Assessment:	No
Monitoring:	No
Remediation:	Yes
Surface Impact:	No
Drinking Water Well Impact:	No
Remarks:	Site ID # 01528. RBCA Classification 3BF7. Approved Monitored Natural Attenuation (MNA Awaiti.

CQ426 **VEERPUR LLC** **SC RCR** **S119015023**
East **4625 RIVERS AVE** **N/A**
1/4-1/2 **NORTH CHARLES, SC 29405**
0.379 mi.
2001 ft. **Site 2 of 2 in cluster CQ**

Actual:
27 ft.

Focus Map:
9

RCR:

Name:	VEERPUR LLC
Address:	4625 RIVERS AVE
City,State,Zip:	NORTH CHARLES, SC 29405-6643
Entity Responsibility:	Not reported
Region:	Not reported
Tax Id:	470-01-00-052
Latitude:	32.87497
Longitude:	-80.00355
Tracking Number:	01528
Regulatory Program:	Not reported
Reported:	08/02/90
CU-MCL:	11/15/03
Unit Type:	Not reported
Unit Number/Letter:	Not reported
Area/Acres:	Not reported
Affected Media:	Not reported
Site/Unit:	Not reported
Condtions:	Not reported
Associated Response/Corrective Action:	Not reported
Associated Chemicals Requiring:	Not reported

CO427 **BANKS CONSTRUCTION COMPANY** **SC SWF/LF** **S112153663**
South **N/A**
1/4-1/2 **CHARLESTON (County), SC**
0.381 mi.
2012 ft. **Site 2 of 2 in cluster CO**

Actual:
34 ft.

Focus Map:
12

LF:

Name:	BANKS CONSTRUCTION COMPANY
Address:	Not reported
City,State,Zip:	SC

BANKS CONSTRUCTION COMPANY (Continued) **S112153663**

Mailing Address:	PO Box 71505
Mailing State:	SC
Mailing City:	Charleston
Mailing Zip:	29415
Facility ID:	102707-7301
Rate Restriction:	660,000
Rate Units:	gallons per year
Cap Units:	Not reported
Online Data:	Used Oil Marketing
GW Mod Reqd:	Not reported
EQC Region:	Low Country
EQC Region Office:	Charleston
Total Capacity:	Not reported
Status:	Not Active
Class:	Not reported
UTM-E:	592504.47495599999
UTM-N:	3636476.0586399999
Contact Name:	Hank Lane
Contact Phone:	843-744-8261

CP428 **GERALD'S TIRES WASTE TIRE COLLECTION FACILITY** **SC SWF/LF** **S109276451**
East **SC Financial Assurance** **N/A**
1/4-1/2 **CHARLESTON (County), SC**
0.382 mi.
2015 ft. **Site 2 of 3 in cluster CP**

Actual:
32 ft.

Focus Map:
16

LF:

Name:	GERALD'S TIRES WASTE TIRE COLLECTION FACILITY
Address:	Not reported
City,State,Zip:	SC
Mailing Address:	P.O. Box 71245
Mailing State:	SC
Mailing City:	Charleston
Mailing Zip:	29415
Facility ID:	102789-5101
Rate Restriction:	Not reported
Rate Units:	Not reported
Cap Units:	whole tires
Online Data:	Waste Tire Collector
GW Mod Reqd:	N
EQC Region:	Low Country
EQC Region Office:	Charleston
Total Capacity:	5200
Status:	Active
Class:	Not reported
UTM-E:	592750.49961000006
UTM-N:	3634261.7825000002
Contact Name:	Bill Watts
Contact Phone:	(843) 747-3320

SC Financial Assurance 1:

Name:	GERALD'S TIRES II, INC.
Address:	Not reported
City,State,Zip:	SC
Facility ID:	102789-5101
Institution:	First Citizens Bank
Location:	Columbia SC

GERALD'S TIRES WASTE TIRE COLLECTION FACILITY (Continued) **S109276451**

P/C Estimate:	Not reported
Type:	LC
Closure estimate:	Not reported
Lat Degree:	32
Lat Minute:	50.00
Lat Second:	33.00
Long Degree:	80
Long Min:	0.000
Long Second:	32.00
Long:	-80.00888
Lat:	32.84250
Lat/Long Comments:	per Permit Application
UTM E:	592750.49961000010
UTM N:	3634261.78250000000
Cost Estimate Amount Approved:	$5,720.00
Amount Funded:	$5,720.00
Permit Type:	Not reported
Total Costs Approved:	Not reported
Year Cost Estimate Approved:	Not reported
Corrective Action Costs Approved:	Not reported

429
West
1/4-1/2
0.384 mi.
2025 ft.

Actual:
22 ft.

Focus Map:
7

SOUTH CAROLINA RESEARCH AUTHORITY **SC SHWS** **S112336032**
5300 INTERNATIONAL BLVD STE 100 **SC AUL** **N/A**
NORTH CHARLESTON, SC 29418 **SC VCP**
SC BROWNFIELDS
SC ALLSITES
SC ASBESTOS

SHWS:

Name:	SOUTH CAROLINA RESEARCH AUTHORITY
Address:	5300 INTERNATIONAL BLVD STE 100
City,State,Zip:	NORTH CHARLESTON, SC 29418
EPA ID:	SCS123457494

Name:	SOUTH CAROLINA RESEARCH AUTHORITY
Address:	5300 INTERNATIONAL BLVD STE 100
Address 2:	Not reported
City,State,Zip:	NORTH CHARLESTON, SC 29418

NORTH CHARLESTON, SC 29418:

Owner:	BOEING COMPANY
Latitude / Longitude:	32.87095 / -80.03405
Project Status:	INCOMP
Execute Date:	03/08/2013
Restriction File Date:	09/03/2014
Cleanup Contract Complete Date:	03/03/2016
Project Complete Date:	03/03/2016
File Number:	58076
Land Use Restriction:	MO RES, NO REC, NO CARE FACILITIES, NO GW
Contamination on Site:	Volatile Organic Compounds, Metals, Base Neutral Acid Extractables
Brownfield Type:	Not reported
Fund 128(A) Utilized:	No
Respond Action Planned:	No
Acreage:	Not reported

VCP:

Name:	SOUTH CAROLINA RESEARCH AUTHORITY
Address:	5300 INTERNATIONAL BLVD STE 100

SOUTH CAROLINA RESEARCH AUTHORITY (Continued) **S112336032**

City,State,Zip:	NORTH CHARLESTON, SC 29418
Person Company:	BOEING COMPANY
Prim Address 1:	PO BOX 3707
Prim Address 2:	M/C 1W-12
Prim City:	SEATLE
Prim State:	WA
Prim Zip:	98124
Type Brownfield:	Not reported
Contact:	WILLIAM ERNST
Status code:	INCOMP
File Number:	58076
Exec Date:	8-Mar-13
Contract Mailed Date:	7-Dec-12
Date Terminated:	Not reported
Contract #:	12-6149-NRP
Contract Type:	NRP
Contract Manager:	STAMPS JERRY M
Acreage:	20.2
COC Issued Date:	3-Mar-16
RC Executed Date:	29-Jul-14
I C Received:	3-Dec-12
Workplan Due:	Not reported
Workplan Receive:	28-May-13
Workplan Reviewed:	20-Jun-13
Workplan Approved:	Not reported
Report Receive:	6-Mar-14
Report Reviewed:	21-Apr-14
Report Approved:	Not reported
Cap Approved:	Not reported

Name:	SOUTH CAROLINA RESEARCH AUTHORITY
Address:	5300 INTERNATIONAL BLVD STE 100
City,State,Zip:	NORTH CHARLESTON, SC 29418
Person Company:	PALMETTO RAILWAYS
Prim Address 1:	540 E BAY ST
Prim Address 2:	Not reported
Prim City:	CHARLESTON
Prim State:	SC
Prim Zip:	29403
Type Brownfield:	Not reported
Contact:	JEFFREY MCWHORTER
Status code:	INCOMP
File Number:	58076
Exec Date:	Not reported
Contract Mailed Date:	Not reported
Date Terminated:	Not reported
Contract #:	12-6149-NRP1ST AMEND
Contract Type:	NRP
Contract Manager:	STAMPS JERRY M
Acreage:	Not reported
COC Issued Date:	Not reported
RC Executed Date:	Not reported
I C Received:	Not reported
Workplan Due:	Not reported
Workplan Receive:	Not reported
Workplan Reviewed:	Not reported
Workplan Approved:	Not reported

SOUTH CAROLINA RESEARCH AUTHORITY (Continued) **S112336032**

Report Receive: Not reported
Report Reviewed: Not reported
Report Approved: Not reported
Cap Approved: Not reported

SC BROWNFIELD:

Name:	SOUTH CAROLINA RESEARCH AUTHORITY
Address:	5300 INTERNATIONAL BLVD STE 100
City,State,Zip:	NORTH CHARLESTON, SC 29418
Contract Number:	12-6149-NRP
Contract Type:	NRP
File Number:	58076
Contract Manager:	STAMPS JERRY M
Person Company:	BOEING COMPANY
Primary Address1:	PO BOX 3707
Primary Address2:	M/C 1W-12
Primary City:	SEATLE
Primary State Code:	WA
Primary Zip Code:	98124
Type Brownfield:	Not reported
Acreage:	20.2
Contract Executed:	8-Mar-13
COC Date Issued:	3-Mar-16
RC Executed:	29-Jul-14
Contact:	WILLIAM ERNST
Status Code:	INCOMP
IC Received:	3-Dec-12
Workplan Due:	Not reported
Workplan Received:	28-May-13
Workplan Reviewed:	20-Jun-13
Workplan Approved:	Not reported
Report Received:	6-Mar-14
Report Reviewed:	21-Apr-14
Report Approved:	Not reported
Cap Approved:	Not reported
Contract Mailed:	7-Dec-12
Date Terminated:	Not reported

Name:	SOUTH CAROLINA RESEARCH AUTHORITY
Address:	5300 INTERNATIONAL BLVD STE 100
City,State,Zip:	NORTH CHARLESTON, SC 29418
Contract Number:	12-6149-NRP1ST AMEND
Contract Type:	NRP
File Number:	58076
Contract Manager:	STAMPS JERRY M
Person Company:	PALMETTO RAILWAYS
Primary Address1:	540 E BAY ST
Primary Address2:	Not reported
Primary City:	CHARLESTON
Primary State Code:	SC
Primary Zip Code:	29403
Type Brownfield:	Not reported
Acreage:	Not reported
Contract Executed:	Not reported
COC Date Issued:	Not reported
RC Executed:	Not reported
Contact:	JEFFREY MCWHORTER

SOUTH CAROLINA RESEARCH AUTHORITY (Continued) **S112336032**

Status Code:	INCOMP
IC Received:	Not reported
Workplan Due:	Not reported
Workplan Received:	Not reported
Workplan Reviewed:	Not reported
Workplan Approved:	Not reported
Report Received:	Not reported
Report Reviewed:	Not reported
Report Approved:	Not reported
Cap Approved:	Not reported
Contract Mailed:	Not reported
Date Terminated:	Not reported

ALLSITES:

Name:	SOUTH CAROLINA RESEARCH AUTHORITY
Address:	5300 INTERNATIONAL BLVD STE 100
City,State,Zip:	NORTH CHARLESTON, SC 29418
Brownfield:	No
Brownfield Type:	Not reported
Funds Used:	No
Resp Action:	No
Permit Number:	SCS123457494
Program:	SF
Owner:	BOEING COMPANY
Project Status Code:	INCOMP
Execute Date:	03/08/2013
Restrictions Filed Date:	9/3/2014
Cleanup Contract Complete Date:	03/03/2016
Project Complete Date:	3/3/2016
File Number:	58076
Land Use Restriction:	MO RES, NO REC, NO CARE FACILITIES, NO GW
Contamination On Site:	Volatile Organic Compounds, Metals, Base Neutral Acid Extractables
Acreage:	Not reported
Soil Contamination Desc:	Not reported
Soil COCS:	Not reported
SW Sed Contamination Desc:	Not reported
SW COCS:	Not reported
GW Contamination Desc:	Not reported
GW COCS:	Not reported
Air Contamination Desc:	Not reported
Air COCS:	Not reported
Lat:	32.87095
Long:	-80.03405

ASBESTOS:

Name:	SCRA BLDG B
Address:	5300 INTERNATIONAL BLVD
Address 2:	Not reported
City,State,Zip:	N CHARLESTON, SC 29418
Permit No:	N1501201
Activity:	Active/Operating
Bus Phone:	843-388-3905
Co Name:	TARGET ENVIRONMENTAL
District:	Charleston EQC Office
Permit Type:	AIR-Asbestos Demolition
Sub Type:	Not reported

SOUTH CAROLINA RESEARCH AUTHORITY (Continued) **S112336032**

Local Facility:	Not reported
Disposition:	Approved
Description:	Not reported
Glove:	Not reported
Fri:	Not reported
Other:	Not reported

430
SW
1/4-1/2
0.386 mi.
2037 ft.

BON AIRE QUICK STOP
5093 DORCHESTER RD
CHARLESTON HGTS, SC

SC LUST **U003519474**
SC UST **N/A**

Actual:
42 ft.

Focus Map:
11

LUST:

Name:	BON AIRE QUICK STOP
Address:	5093 DORCHESTER RD
City,State,Zip:	CHARLESTON HGTS, SC 29418-5604
Release Number:	1
Facility ID:	12286
Release Status Number:	1
Substance:	PETRO
Tank Owner Company Name:	DONNELLY, C
Tank Owner Last Name:	DONNELLY
Tank Owner First name:	C
NFA Date:	08/25/2004
Tank Owner City:	N MYRTLE BEACH
Confirmed Date:	10/01/1990
Release Date:	12/21/1989
EID:	1769800
Local Facility District:	Charleston EQC Office
SCRBCA Class Number:	3BF
Release Fin Type Code:	DS
Qualified:	Y
Release Source:	UST
Local Fac Last Name:	BON AIRE QUICK STOP
Local Fac First Name:	Not reported
User Name:	BRINEYSM
Cleanup Initiated Date:	10/01/1990
Prefix:	N
Total Score:	1

LUST:

Release Date:	12/21/1989
Cleanup Complete Date:	08/11/2004
Depth to Ground Water:	5.129
Ground Water Flow Direction:	NE
Release Number:	1
Confirmed date:	10/01/1990
RP Name:	DONNELLY
RP Address:	38E MARIONCIR
RP City:	N MYRTLE BEACH
RP State:	SC
RP Zip:	29582
SCRBCA Class Code:	CLASS3BF
Project Manager:	BRINEY, STEPHANIE M
Release Fin Type Code:	DS

BON AIRE QUICK STOP (Continued) **U003519474**

UST:
Name: BON AIRE QUICK STOP
Address: 5093 DORCHESTER RD
City: CHARLESTON HGTS
Facility ID: 12286
Permit: N 12286
Owner: DONNELLY, C FRANK
Owner Address: 38E MARIONCIR
Owner City, st, zip: N MYRTLE BEACH SC 29582
Owner Phone: 803

Tank ID: 1
Status: Abandoned
Capacity: 10000
Product: Gasoline
Calcage: Not reported

Name: BON AIRE QUICK STOP
Address: 5093 DORCHESTER RD
City: CHARLESTON HGTS

Tank ID: 2
Status: Abandoned
Capacity: 10000
Product: Gasoline
Calcage: Not reported

Name: BON AIRE QUICK STOP
Address: 5093 DORCHESTER RD
City: CHARLESTON HGTS

Tank ID: 3
Status: Abandoned
Capacity: 8000
Product: Gasoline
Calcage: Not reported

---

431 **WESTVACO LANDFILL - FAIR STREET** **SC SHWS S117361589**
WSW **W OF FAIN ST** **SC AUL N/A**
1/4-1/2 **NORTH CHARLESTON, SC 29406** **SC ALLSITES**
0.390 mi.
2058 ft.

Actual:
38 ft.

Focus Map:
3

SHWS:
Name: WESTVACO LANDFILL - FAIN STREET
Address: W OF FAIN ST
City,State,Zip: NORTH CHARLESTON, SC 29406
EPA ID: SCS123456856

Name: WESTVACO LANDFILL - FAIN STREET
Address: W OF FAIN ST
Address 2: Not reported
City,State,Zip: NORTH CHARLESTON, SC 29406

NORTH CHARLESTON, SC 29406:
Owner: O L THOMPSON CONSTRUCTION CO INC;THOMPSON NORTH CHARLESTON PROPERTIES LLC
Latitude / Longitude: 32.90825 / -80.03443

WESTVACO LANDFILL - FAIN STREET (Continued) **S117361589**

Project Status:	ACTIVE
Execute Date:	01/10/2002
Restriction File Date:	02/21/2007
Cleanup Contract Complete Date:	02/27/2007
Project Complete Date:	02/27/2007
File Number:	20974
Land Use Restriction:	no res, no ag, cap req,methane mon;no res, no ag, cap req,methane mon
Contamination on Site:	Methane
Brownfield Type:	Hazardous Substances
Fund 128(A) Utilized:	No
Respond Action Planned:	No
Acreage:	55.5

ALLSITES:

Name:	WESTVACO LANDFILL - FAIN STREET
Address:	W OF FAIN ST
City,State,Zip:	NORTH CHARLESTON, SC 29406
Brownfield:	Not reported
Brownfield Type:	Hazardous Substances
Funds Used:	No
Resp Action:	No
Permit Number:	Not reported
Program:	Not reported
Owner:	O L THOMPSON CONSTRUCTION CO INC;THOMPSON NORTH CHARLESTON PROPERTIES LLC
Project Status Code:	ACTIVE
Execute Date:	01/10/2002
Restrictions Filed Date:	2/21/2007
Cleanup Contract Complete Date:	02/27/2007
Project Complete Date:	2/27/2007
File Number:	20974
Land Use Restriction:	no res, no ag, cap req,methane mon;no res, no ag, cap req,methane mon
Contamination On Site:	Methane
Acreage:	55.5
Soil Contamination Desc:	Not reported
Soil COCS:	Not reported
SW Sed Contamination Desc:	Not reported
SW COCS:	Not reported
GW Contamination Desc:	Not reported
GW COCS:	Not reported
Air Contamination Desc:	Not reported
Air COCS:	Not reported
Lat:	32.90825
Long:	-80.03443

---

432 South 1/4-1/2 0.392 mi. 2072 ft.

GAINES MOTOR LINES INC
4363 BANCO RD
CHARLESTON, SC

SC LUST U004017469
SC UST N/A

Actual: 33 ft.

Focus Map: 12

LUST:

Name:	GAINES MOTOR LINES INC
Address:	4363 BANCO RD
City,State,Zip:	CHARLESTON, SC 29418
Release Number:	1
Facility ID:	01313

GAINES MOTOR LINES INC (Continued) **U004017469**

Release Status Number:	Not reported
Substance:	PETRO
Tank Owner Company Name:	DLT COMPANY
Tank Owner Last Name:	Not reported
Tank Owner First name:	Not reported
NFA Date:	04/16/1998
Tank Owner City:	Not reported
Confirmed Date:	Not reported
Release Date:	10/28/1991
EID:	Not reported
Local Facility District:	Not reported
SCRBCA Class Number:	Not reported
Release Fin Type Code:	Not reported
Qualified:	Not reported
Release Source:	Not reported
Local Fac Last Name:	Not reported
Local Fac First Name:	Not reported
User Name:	THOMADL
Cleanup Initiated Date:	11/12/1991
Prefix:	Not reported
Total Score:	Not reported

UST:

Name:	GAINES MOTOR LINES INC
Address:	4363 BANCO RD
City:	CHARLESTON
Facility ID:	01313
Permit:	N 01313
Owner:	DLT COMPANY
Owner Address:	PO BOX 1549
Owner City, st, zip:	HICKORY NC 28603-1549
Owner Phone:	800-438-7311
Tank ID:	1
Status:	**Abandoned**
Capacity:	10000
Product:	Diesel fuel
Calcage:	15
Name:	GAINES MOTOR LINES INC
Address:	4363 BANCO RD
City:	CHARLESTON
Tank ID:	2
Status:	**Abandoned**
Capacity:	10000
Product:	Diesel fuel
Calcage:	15

433
ESE
1/4-1/2
0.395 mi.
2085 ft.

CARTA LEEDS AVE OPERATIONS CTR
3664 LEEDS AVE
CHARLESTON, SC

SC LUST **U003619227**
SC UST **N/A**
SC Financial Assurance

Actual:
16 ft.

Focus Map:
12

LUST:

Name:	CARTA LEEDS AVE OPERATIONS CTR
Address:	3664 LEEDS AVE
City,State,Zip:	CHARLESTON, SC 29405
Release Number:	1
Facility ID:	09959
Release Status Number:	Not reported
Substance:	PETRO
Tank Owner Company Name:	CHARLESTON AREA REGIONA
Tank Owner Last Name:	Not reported
Tank Owner First name:	Not reported
NFA Date:	02/11/1998
Tank Owner City:	Not reported
Confirmed Date:	Not reported
Release Date:	06/29/1993
EID:	Not reported
Local Facility District:	Not reported
SCRBCA Class Number:	Not reported
Release Fin Type Code:	Not reported
Qualified:	Not reported
Release Source:	Not reported
Local Fac Last Name:	Not reported
Local Fac First Name:	Not reported
User Name:	MCINNIWA
Cleanup Initiated Date:	06/01/1995
Prefix:	Not reported
Total Score:	5

LUST:

Release Date:	05/06/1999
Cleanup Complete Date:	06/14/2001
Depth to Ground Water:	Not reported
Ground Water Flow Direction:	Not reported
Release Number:	7
Confirmed date:	05/06/1999
RP Name:	SCE&G
RP Address:	LAND DEPT MZ6
RP City:	COLUMBIA
RP State:	SC
RP Zip:	29218
SCRBCA Class Code:	CLASS5B
Project Manager:	PASLEY, DOUG C
Release Fin Type Code:	W25

Release Date:	10/02/1996
Cleanup Complete Date:	06/24/1997
Depth to Ground Water:	Not reported
Ground Water Flow Direction:	Not reported
Release Number:	6
Confirmed date:	03/26/1997
RP Name:	SCE&G
RP Address:	LAND DEPT MZ6
RP City:	COLUMBIA
RP State:	SC

CARTA LEEDS AVE OPERATIONS CTR (Continued) **U003619227**

RP Zip:	29218
SCRBCA Class Code:	CLASS3BF
Project Manager:	WILLIAMS, CHARLES J
Release Fin Type Code:	WO
Release Date:	10/02/1996
Cleanup Complete Date:	06/27/2005
Depth to Ground Water:	5.629
Ground Water Flow Direction:	SW
Release Number:	3
Confirmed date:	02/19/1997
RP Name:	SCE&G
RP Address:	LAND DEPT MZ6
RP City:	COLUMBIA
RP State:	SC
RP Zip:	29218
SCRBCA Class Code:	CLASS3BF
Project Manager:	BRINEY, STEPHANIE M
Release Fin Type Code:	W25
Release Date:	09/22/1994
Cleanup Complete Date:	02/11/1998
Depth to Ground Water:	Not reported
Ground Water Flow Direction:	Not reported
Release Number:	2
Confirmed date:	02/19/1997
RP Name:	SCE&G
RP Address:	LAND DEPT MZ6
RP City:	COLUMBIA
RP State:	SC
RP Zip:	29218
SCRBCA Class Code:	CLASS5A
Project Manager:	MCINNIS, W SCOTT
Release Fin Type Code:	QNW
Release Date:	06/29/1993
Cleanup Complete Date:	02/11/1998
Depth to Ground Water:	Not reported
Ground Water Flow Direction:	Not reported
Release Number:	1
Confirmed date:	06/01/1995
RP Name:	SCE&G
RP Address:	LAND DEPT MZ6
RP City:	COLUMBIA
RP State:	SC
RP Zip:	29218
SCRBCA Class Code:	CLASS5A
Project Manager:	MCINNIS, W SCOTT
Release Fin Type Code:	QNW

Name:	CARTA LEEDS AVE OPERATIONS CTR
Address:	3664 LEEDS AVE
City,State,Zip:	CHARLESTON, SC 29405
Release Number:	2
Facility ID:	09959
Release Status Number:	Not reported

CARTA LEEDS AVE OPERATIONS CTR (Continued) **U003619227**

Substance:	PETRO
Tank Owner Company Name:	CHARLESTON AREA REGIONA
Tank Owner Last Name:	Not reported
Tank Owner First name:	Not reported
NFA Date:	02/11/1998
Tank Owner City:	Not reported
Confirmed Date:	Not reported
Release Date:	09/22/1994
EID:	Not reported
Local Facility District:	Not reported
SCRBCA Class Number:	Not reported
Release Fin Type Code:	Not reported
Qualified:	Not reported
Release Source:	Not reported
Local Fac Last Name:	Not reported
Local Fac First Name:	Not reported
User Name:	MCINNIWA
Cleanup Initiated Date:	02/19/1997
Prefix:	Not reported
Total Score:	5

LUST:

Release Date:	05/06/1999
Cleanup Complete Date:	06/14/2001
Depth to Ground Water:	Not reported
Ground Water Flow Direction:	Not reported
Release Number:	7
Confirmed date:	05/06/1999
RP Name:	SCE&G
RP Address:	LAND DEPT MZ6
RP City:	COLUMBIA
RP State:	SC
RP Zip:	29218
SCRBCA Class Code:	CLASS5B
Project Manager:	PASLEY, DOUG C
Release Fin Type Code:	W25

Release Date:	10/02/1996
Cleanup Complete Date:	06/24/1997
Depth to Ground Water:	Not reported
Ground Water Flow Direction:	Not reported
Release Number:	6
Confirmed date:	03/26/1997
RP Name:	SCE&G
RP Address:	LAND DEPT MZ6
RP City:	COLUMBIA
RP State:	SC
RP Zip:	29218
SCRBCA Class Code:	CLASS3BF
Project Manager:	WILLIAMS, CHARLES J
Release Fin Type Code:	WO

Release Date:	10/02/1996
Cleanup Complete Date:	06/27/2005
Depth to Ground Water:	5.629
Ground Water Flow Direction:	SW
Release Number:	3
Confirmed date:	02/19/1997

CARTA LEEDS AVE OPERATIONS CTR (Continued) **U003619227**

RP Name:	SCE&G
RP Address:	LAND DEPT MZ6
RP City:	COLUMBIA
RP State:	SC
RP Zip:	29218
SCRBCA Class Code:	CLASS3BF
Project Manager:	BRINEY, STEPHANIE M
Release Fin Type Code:	W25
Release Date:	09/22/1994
Cleanup Complete Date:	02/11/1998
Depth to Ground Water:	Not reported
Ground Water Flow Direction:	Not reported
Release Number:	2
Confirmed date:	02/19/1997
RP Name:	SCE&G
RP Address:	LAND DEPT MZ6
RP City:	COLUMBIA
RP State:	SC
RP Zip:	29218
SCRBCA Class Code:	CLASS5A
Project Manager:	MCINNIS, W SCOTT
Release Fin Type Code:	QNW
Release Date:	06/29/1993
Cleanup Complete Date:	02/11/1998
Depth to Ground Water:	Not reported
Ground Water Flow Direction:	Not reported
Release Number:	1
Confirmed date:	06/01/1995
RP Name:	SCE&G
RP Address:	LAND DEPT MZ6
RP City:	COLUMBIA
RP State:	SC
RP Zip:	29218
SCRBCA Class Code:	CLASS5A
Project Manager:	MCINNIS, W SCOTT
Release Fin Type Code:	QNW

Name:	CARTA LEEDS AVE OPERATIONS CTR
Address:	3664 LEEDS AVE
City,State,Zip:	CHARLESTON, SC 29405
Release Number:	3
Facility ID:	09959
Release Status Number:	Not reported
Substance:	PETRO
Tank Owner Company Name:	CHARLESTON AREA REGIONA
Tank Owner Last Name:	Not reported
Tank Owner First name:	Not reported
NFA Date:	10/03/2005
Tank Owner City:	Not reported
Confirmed Date:	Not reported
Release Date:	10/02/1996
EID:	Not reported
Local Facility District:	Not reported
SCRBCA Class Number:	Not reported

CARTA LEEDS AVE OPERATIONS CTR (Continued) **U003619227**

Release Fin Type Code:	Not reported
Qualified:	Not reported
Release Source:	Not reported
Local Fac Last Name:	Not reported
Local Fac First Name:	Not reported
User Name:	BRINEYSM
Cleanup Initiated Date:	02/19/1997
Prefix:	Not reported
Total Score:	5

LUST:

Release Date:	05/06/1999
Cleanup Complete Date:	06/14/2001
Depth to Ground Water:	Not reported
Ground Water Flow Direction:	Not reported
Release Number:	7
Confirmed date:	05/06/1999
RP Name:	SCE&G
RP Address:	LAND DEPT MZ6
RP City:	COLUMBIA
RP State:	SC
RP Zip:	29218
SCRBCA Class Code:	CLASS5B
Project Manager:	PASLEY, DOUG C
Release Fin Type Code:	W25

Release Date:	10/02/1996
Cleanup Complete Date:	06/24/1997
Depth to Ground Water:	Not reported
Ground Water Flow Direction:	Not reported
Release Number:	6
Confirmed date:	03/26/1997
RP Name:	SCE&G
RP Address:	LAND DEPT MZ6
RP City:	COLUMBIA
RP State:	SC
RP Zip:	29218
SCRBCA Class Code:	CLASS3BF
Project Manager:	WILLIAMS, CHARLES J
Release Fin Type Code:	WO

Release Date:	10/02/1996
Cleanup Complete Date:	06/27/2005
Depth to Ground Water:	5.629
Ground Water Flow Direction:	SW
Release Number:	3
Confirmed date:	02/19/1997
RP Name:	SCE&G
RP Address:	LAND DEPT MZ6
RP City:	COLUMBIA
RP State:	SC
RP Zip:	29218
SCRBCA Class Code:	CLASS3BF
Project Manager:	BRINEY, STEPHANIE M
Release Fin Type Code:	W25

Release Date:	09/22/1994
Cleanup Complete Date:	02/11/1998

CARTA LEEDS AVE OPERATIONS CTR (Continued) **U003619227**

Depth to Ground Water:	Not reported
Ground Water Flow Direction:	Not reported
Release Number:	2
Confirmed date:	02/19/1997
RP Name:	SCE&G
RP Address:	LAND DEPT MZ6
RP City:	COLUMBIA
RP State:	SC
RP Zip:	29218
SCRBCA Class Code:	CLASS5A
Project Manager:	MCINNIS, W SCOTT
Release Fin Type Code:	QNW

Release Date:	06/29/1993
Cleanup Complete Date:	02/11/1998
Depth to Ground Water:	Not reported
Ground Water Flow Direction:	Not reported
Release Number:	1
Confirmed date:	06/01/1995
RP Name:	SCE&G
RP Address:	LAND DEPT MZ6
RP City:	COLUMBIA
RP State:	SC
RP Zip:	29218
SCRBCA Class Code:	CLASS5A
Project Manager:	MCINNIS, W SCOTT
Release Fin Type Code:	QNW

Name:	CARTA LEEDS AVE OPERATIONS CTR
Address:	3664 LEEDS AVE
City,State,Zip:	CHARLESTON, SC 29405
Release Number:	6
Facility ID:	09959
Release Status Number:	Not reported
Substance:	VOC
Tank Owner Company Name:	CHARLESTON AREA REGIONA
Tank Owner Last Name:	Not reported
Tank Owner First name:	Not reported
NFA Date:	06/24/1997
Tank Owner City:	Not reported
Confirmed Date:	Not reported
Release Date:	10/02/1996
EID:	Not reported
Local Facility District:	Not reported
SCRBCA Class Number:	Not reported
Release Fin Type Code:	Not reported
Qualified:	Not reported
Release Source:	Not reported
Local Fac Last Name:	Not reported
Local Fac First Name:	Not reported
User Name:	WILLIACJ
Cleanup Initiated Date:	03/26/1997
Prefix:	Not reported
Total Score:	5

LUST:

Release Date:	05/06/1999

CARTA LEEDS AVE OPERATIONS CTR (Continued) **U003619227**

Cleanup Complete Date:	06/14/2001
Depth to Ground Water:	Not reported
Ground Water Flow Direction:	Not reported
Release Number:	7
Confirmed date:	05/06/1999
RP Name:	SCE&G
RP Address:	LAND DEPT MZ6
RP City:	COLUMBIA
RP State:	SC
RP Zip:	29218
SCRBCA Class Code:	CLASS5B
Project Manager:	PASLEY, DOUG C
Release Fin Type Code:	W25

Release Date:	10/02/1996
Cleanup Complete Date:	06/24/1997
Depth to Ground Water:	Not reported
Ground Water Flow Direction:	Not reported
Release Number:	6
Confirmed date:	03/26/1997
RP Name:	SCE&G
RP Address:	LAND DEPT MZ6
RP City:	COLUMBIA
RP State:	SC
RP Zip:	29218
SCRBCA Class Code:	CLASS3BF
Project Manager:	WILLIAMS, CHARLES J
Release Fin Type Code:	WO

Release Date:	10/02/1996
Cleanup Complete Date:	06/27/2005
Depth to Ground Water:	5.629
Ground Water Flow Direction:	SW
Release Number:	3
Confirmed date:	02/19/1997
RP Name:	SCE&G
RP Address:	LAND DEPT MZ6
RP City:	COLUMBIA
RP State:	SC
RP Zip:	29218
SCRBCA Class Code:	CLASS3BF
Project Manager:	BRINEY, STEPHANIE M
Release Fin Type Code:	W25

Release Date:	09/22/1994
Cleanup Complete Date:	02/11/1998
Depth to Ground Water:	Not reported
Ground Water Flow Direction:	Not reported
Release Number:	2
Confirmed date:	02/19/1997
RP Name:	SCE&G
RP Address:	LAND DEPT MZ6
RP City:	COLUMBIA
RP State:	SC
RP Zip:	29218
SCRBCA Class Code:	CLASS5A
Project Manager:	MCINNIS, W SCOTT

CARTA LEEDS AVE OPERATIONS CTR (Continued) **U003619227**

Release Fin Type Code: QNW

Release Date: 06/29/1993
Cleanup Complete Date: 02/11/1998
Depth to Ground Water: Not reported
Ground Water Flow Direction: Not reported
Release Number: 1
Confirmed date: 06/01/1995
RP Name: SCE&G
RP Address: LAND DEPT MZ6
RP City: COLUMBIA
RP State: SC
RP Zip: 29218
SCRBCA Class Code: CLASS5A
Project Manager: MCINNIS, W SCOTT
Release Fin Type Code: QNW

Name: CARTA LEEDS AVE OPERATIONS CTR
Address: 3664 LEEDS AVE
City,State,Zip: CHARLESTON, SC 29405
Release Number: 7
Facility ID: 09959
Release Status Number: Not reported
Substance: PETRO
Tank Owner Company Name: CHARLESTON AREA REGIONA
Tank Owner Last Name: Not reported
Tank Owner First name: Not reported
NFA Date: 06/14/2001
Tank Owner City: Not reported
Confirmed Date: Not reported
Release Date: 05/06/1999
EID: Not reported
Local Facility District: Not reported
SCRBCA Class Number: Not reported
Release Fin Type Code: Not reported
Qualified: Not reported
Release Source: Not reported
Local Fac Last Name: Not reported
Local Fac First Name: Not reported
User Name: PASLEYDC
Cleanup Initiated Date: 05/06/1999
Prefix: Not reported
Total Score: 1

LUST:
Release Date: 05/06/1999
Cleanup Complete Date: 06/14/2001
Depth to Ground Water: Not reported
Ground Water Flow Direction: Not reported
Release Number: 7
Confirmed date: 05/06/1999
RP Name: SCE&G
RP Address: LAND DEPT MZ6
RP City: COLUMBIA
RP State: SC
RP Zip: 29218
SCRBCA Class Code: CLASS5B

CARTA LEEDS AVE OPERATIONS CTR (Continued) **U003619227**

Project Manager:	PASLEY, DOUG C
Release Fin Type Code:	W25
Release Date:	10/02/1996
Cleanup Complete Date:	06/24/1997
Depth to Ground Water:	Not reported
Ground Water Flow Direction:	Not reported
Release Number:	6
Confirmed date:	03/26/1997
RP Name:	SCE&G
RP Address:	LAND DEPT MZ6
RP City:	COLUMBIA
RP State:	SC
RP Zip:	29218
SCRBCA Class Code:	CLASS3BF
Project Manager:	WILLIAMS, CHARLES J
Release Fin Type Code:	WO
Release Date:	10/02/1996
Cleanup Complete Date:	06/27/2005
Depth to Ground Water:	5.629
Ground Water Flow Direction:	SW
Release Number:	3
Confirmed date:	02/19/1997
RP Name:	SCE&G
RP Address:	LAND DEPT MZ6
RP City:	COLUMBIA
RP State:	SC
RP Zip:	29218
SCRBCA Class Code:	CLASS3BF
Project Manager:	BRINEY, STEPHANIE M
Release Fin Type Code:	W25
Release Date:	09/22/1994
Cleanup Complete Date:	02/11/1998
Depth to Ground Water:	Not reported
Ground Water Flow Direction:	Not reported
Release Number:	2
Confirmed date:	02/19/1997
RP Name:	SCE&G
RP Address:	LAND DEPT MZ6
RP City:	COLUMBIA
RP State:	SC
RP Zip:	29218
SCRBCA Class Code:	CLASS5A
Project Manager:	MCINNIS, W SCOTT
Release Fin Type Code:	QNW
Release Date:	06/29/1993
Cleanup Complete Date:	02/11/1998
Depth to Ground Water:	Not reported
Ground Water Flow Direction:	Not reported
Release Number:	1
Confirmed date:	06/01/1995
RP Name:	SCE&G
RP Address:	LAND DEPT MZ6
RP City:	COLUMBIA

CARTA LEEDS AVE OPERATIONS CTR (Continued) **U003619227**

RP State:	SC
RP Zip:	29218
SCRBCA Class Code:	CLASS5A
Project Manager:	MCINNIS, W SCOTT
Release Fin Type Code:	QNW

Name:	CARTA LEEDS AVE OPERATIONS CTR
Address:	3664 LEEDS AVE
City,State,Zip:	CHARLESTON, SC 29405
Release Number:	8
Facility ID:	09959
Release Status Number:	Not reported
Substance:	PETROL
Tank Owner Company Name:	CHARLESTON AREA REGIONA
Tank Owner Last Name:	Not reported
Tank Owner First name:	Not reported
NFA Date:	08/03/2015
Tank Owner City:	Not reported
Confirmed Date:	Not reported
Release Date:	12/12/2014
EID:	Not reported
Local Facility District:	Not reported
SCRBCA Class Number:	Not reported
Release Fin Type Code:	Not reported
Qualified:	Not reported
Release Source:	Not reported
Local Fac Last Name:	Not reported
Local Fac First Name:	Not reported
User Name:	HORNOSMS
Cleanup Initiated Date:	01/22/2015
Prefix:	Not reported
Total Score:	1

LUST:

Release Date:	05/06/1999
Cleanup Complete Date:	06/14/2001
Depth to Ground Water:	Not reported
Ground Water Flow Direction:	Not reported
Release Number:	7
Confirmed date:	05/06/1999
RP Name:	SCE&G
RP Address:	LAND DEPT MZ6
RP City:	COLUMBIA
RP State:	SC
RP Zip:	29218
SCRBCA Class Code:	CLASS5B
Project Manager:	PASLEY, DOUG C
Release Fin Type Code:	W25

Release Date:	10/02/1996
Cleanup Complete Date:	06/24/1997
Depth to Ground Water:	Not reported
Ground Water Flow Direction:	Not reported
Release Number:	6
Confirmed date:	03/26/1997
RP Name:	SCE&G
RP Address:	LAND DEPT MZ6

CARTA LEEDS AVE OPERATIONS CTR (Continued) **U003619227**

RP City:	COLUMBIA
RP State:	SC
RP Zip:	29218
SCRBCA Class Code:	CLASS3BF
Project Manager:	WILLIAMS, CHARLES J
Release Fin Type Code:	WO
Release Date:	10/02/1996
Cleanup Complete Date:	06/27/2005
Depth to Ground Water:	5.629
Ground Water Flow Direction:	SW
Release Number:	3
Confirmed date:	02/19/1997
RP Name:	SCE&G
RP Address:	LAND DEPT MZ6
RP City:	COLUMBIA
RP State:	SC
RP Zip:	29218
SCRBCA Class Code:	CLASS3BF
Project Manager:	BRINEY, STEPHANIE M
Release Fin Type Code:	W25
Release Date:	09/22/1994
Cleanup Complete Date:	02/11/1998
Depth to Ground Water:	Not reported
Ground Water Flow Direction:	Not reported
Release Number:	2
Confirmed date:	02/19/1997
RP Name:	SCE&G
RP Address:	LAND DEPT MZ6
RP City:	COLUMBIA
RP State:	SC
RP Zip:	29218
SCRBCA Class Code:	CLASS5A
Project Manager:	MCINNIS, W SCOTT
Release Fin Type Code:	QNW
Release Date:	06/29/1993
Cleanup Complete Date:	02/11/1998
Depth to Ground Water:	Not reported
Ground Water Flow Direction:	Not reported
Release Number:	1
Confirmed date:	06/01/1995
RP Name:	SCE&G
RP Address:	LAND DEPT MZ6
RP City:	COLUMBIA
RP State:	SC
RP Zip:	29218
SCRBCA Class Code:	CLASS5A
Project Manager:	MCINNIS, W SCOTT
Release Fin Type Code:	QNW

UST:

Name:	CARTA LEEDS AVE OPERATIONS CTR
Address:	3664 LEEDS AVE
City:	CHARLESTON

CARTA LEEDS AVE OPERATIONS CTR (Continued) **U003619227**

Facility ID: 09959
Permit: R 09959
Owner: CHARLESTON AREA REGIONAL TRANSPORTATION AUTHORITY
Owner Address: 1362 MCMILLAN AVE STE 100
Owner City, st, zip: NORTH CHARLESTON SC 29405
Owner Phone: 843-724-7420

Tank ID: 1
Status: **Abandoned**
Capacity: 10000
Product: Motor oil, lube oil, hydraulic oil (new)
Calcage: 0

Name: CARTA LEEDS AVE OPERATIONS CTR
Address: 3664 LEEDS AVE
City: CHARLESTON

Tank ID: 10
Status: **Currently in Use**
Capacity: 2000
Product: Waste oil, burnt oil, used oil
Calcage: 0

Name: CARTA LEEDS AVE OPERATIONS CTR
Address: 3664 LEEDS AVE
City: CHARLESTON

Tank ID: 11
Status: **Currently in Use**
Capacity: 2000
Product: Waste oil, burnt oil, used oil
Calcage: 0

Name: CARTA LEEDS AVE OPERATIONS CTR
Address: 3664 LEEDS AVE
City: CHARLESTON

Tank ID: 2
Status: **Abandoned**
Capacity: 20000
Product: Diesel fuel
Calcage: 0

Name: CARTA LEEDS AVE OPERATIONS CTR
Address: 3664 LEEDS AVE
City: CHARLESTON

Tank ID: 3
Status: **Abandoned**
Capacity: 10000
Product: Gasoline RUL
Calcage: 0

Name: CARTA LEEDS AVE OPERATIONS CTR
Address: 3664 LEEDS AVE
City: CHARLESTON

CARTA LEEDS AVE OPERATIONS CTR (Continued) **U003619227**

Tank ID: 4
Status: **Abandoned**
Capacity: 10000
Product: Diesel fuel
Calcage: 0

Name: CARTA LEEDS AVE OPERATIONS CTR
Address: 3664 LEEDS AVE
City: CHARLESTON

Tank ID: 5
Status: **Abandoned**
Capacity: 4000
Product: Motor oil, lube oil, hydraulic oil (new)
Calcage: 0

Name: CARTA LEEDS AVE OPERATIONS CTR
Address: 3664 LEEDS AVE
City: CHARLESTON

Tank ID: 6
Status: **Abandoned**
Capacity: 4000
Product: Motor oil, lube oil, hydraulic oil (new)
Calcage: 0

Name: CARTA LEEDS AVE OPERATIONS CTR
Address: 3664 LEEDS AVE
City: CHARLESTON

Tank ID: 7
Status: **Abandoned**
Capacity: 4000
Product: Hazardous substance
Calcage: 0

Name: CARTA LEEDS AVE OPERATIONS CTR
Address: 3664 LEEDS AVE
City: CHARLESTON

Tank ID: 8
Status: **Abandoned**
Capacity: 4000
Product: Motor oil, lube oil, hydraulic oil (new)
Calcage: 0

Name: CARTA LEEDS AVE OPERATIONS CTR
Address: 3664 LEEDS AVE
City: CHARLESTON

Tank ID: 9
Status: **Abandoned**
Capacity: 4000
Product: Motor oil, lube oil, hydraulic oil (new)
Calcage: 0

CARTA LEEDS AVE OPERATIONS CTR (Continued) **U003619227**

SC Financial Assurance 3:
Name: CARTA LEEDS AVE OPERATIONS CTR
Address: 3664 LEEDS AVE
City,State,Zip: CHARLESTON, SC 29405
Owner Name: CHARLESTON AREA REGIONAL TRANSPORTATION AUTHORITY
Owner Address: 1362 MCMILLAN AVE STE 100
Owner City: NORTH CHARLESTON
Owner State: SC
Owner Zip: 29405
Mechanism: Self Insurance 280.101
Date Expired: 2/1/2020
Bill: 2

---

434 **FRANKS EXXON** **SC LUST** **U003619779**
SSW **2209 SAVANNAH HWY** **SC UST** **N/A**
1/4-1/2 **CHARLESTON, SC** **SC RCR**
0.398 mi. **SC Financial Assurance**
2099 ft. **SC GWCI**

Actual:
21 ft.

Focus Map:
22

LUST:
Name: FRANKS EXXON
Address: 2209 SAVANNAH HWY
City,State,Zip: CHARLESTON, SC 29407
Release Number: 1
Facility ID: 01338
Release Status Number: Not reported
Substance: PETRO
Tank Owner Company Name: ZHK LLC
Tank Owner Last Name: Not reported
Tank Owner First name: Not reported
NFA Date: 05/15/2002
Tank Owner City: Not reported
Confirmed Date: Not reported
Release Date: 11/25/1991
EID: Not reported
Local Facility District: Not reported
SCRBCA Class Number: Not reported
Release Fin Type Code: Not reported
Qualified: Not reported
Release Source: Not reported
Local Fac Last Name: Not reported
Local Fac First Name: Not reported
User Name: MAXWELSR
Cleanup Initiated Date: 03/18/1992
Prefix: Not reported
Total Score: 3

LUST:
Release Date: 11/25/1991
Cleanup Complete Date: Not reported
Depth to Ground Water: 5.080
Ground Water Flow Direction: N
Release Number: 1
Confirmed date: 03/18/1992
RP Name: EXXON MOBIL
RP Address: 217 COUNTRY CLUB PARK PMB# 101
RP City: BIRMINGHAM
RP State: AL

FRANKS EXXON (Continued) **U003619779**

RP Zip: 35213-4237
SCRBCA Class Code: CLASS3BF
Project Manager: MAXWELL, STEPHEN R
Release Fin Type Code: WS

Name: FRANKS EXXON
Address: 2209 SAVANNAH HWY
City,State,Zip: CHARLESTON, SC 29407
Release Number: 2
Facility ID: 01338
Release Status Number: Not reported
Substance: PETROL
Tank Owner Company Name: ZHK LLC
Tank Owner Last Name: Not reported
Tank Owner First name: Not reported
NFA Date: Not reported
Tank Owner City: Not reported
Confirmed Date: Not reported
Release Date: 01/04/2017
EID: Not reported
Local Facility District: Not reported
SCRBCA Class Number: Not reported
Release Fin Type Code: Not reported
Qualified: Not reported
Release Source: Not reported
Local Fac Last Name: Not reported
Local Fac First Name: Not reported
User Name: BROWELJD
Cleanup Initiated Date: 02/24/2017
Prefix: Not reported
Total Score: 1

LUST:
Release Date: 11/25/1991
Cleanup Complete Date: Not reported
Depth to Ground Water: 5.080
Ground Water Flow Direction: N
Release Number: 1
Confirmed date: 03/18/1992
RP Name: EXXON MOBIL
RP Address: 217 COUNTRY CLUB PARK PMB# 101
RP City: BIRMINGHAM
RP State: AL
RP Zip: 35213-4237
SCRBCA Class Code: CLASS3BF
Project Manager: MAXWELL, STEPHEN R
Release Fin Type Code: WS

UST:
Name: FRANKS EXXON
Address: 2209 SAVANNAH HWY
City: CHARLESTON
Facility ID: 01338
Permit: R 01338
Owner: ZHK LLC

FRANKS EXXON (Continued) **U003619779**

Owner Address: 2209 SAVANNAH HWY
Owner City, st, zip: CHARLESTON SC 29414-5316
Owner Phone: 000-000-0000

Tank ID: 1
Status: **Abandoned**
Capacity: 8000
Product: Gasoline Super/Prem
Calcage: 5

Name: FRANKS EXXON
Address: 2209 SAVANNAH HWY
City: CHARLESTON

Tank ID: 2
Status: **Abandoned**
Capacity: 10000
Product: Gasoline
Calcage: 5

Name: FRANKS EXXON
Address: 2209 SAVANNAH HWY
City: CHARLESTON

Tank ID: 3
Status: **Abandoned**
Capacity: 8000
Product: Gasoline RUL
Calcage: 5

Name: FRANKS EXXON
Address: 2209 SAVANNAH HWY
City: CHARLESTON

Tank ID: 4
Status: **Abandoned**
Capacity: 10000
Product: Gasoline RUL
Calcage: 5

Name: FRANKS EXXON
Address: 2209 SAVANNAH HWY
City: CHARLESTON

Tank ID: 5
Status: **Abandoned**
Capacity: 1000
Product: Waste oil, burnt oil, used oil
Calcage: 5

RCR:
Name: FRANKS EXXON
Address: 2209 SAVANNAH HWY
City,State,Zip: CHARLESTON, SC 29407
Entity Responsibility: Not reported
Region: Not reported
Tax Id: 3100700009

FRANKS EXXON (Continued) **U003619779**

Latitude: 32.79075
Longitude: -80.0381
Tracking Number: 01338
Regulatory Program: Not reported
Reported: 11/25/91
CU-MCL: 05/15/02
Unit Type: Not reported
Unit Number/Letter: Not reported
Area/Acres: Not reported
Affected Media: Not reported
Site/Unit: Not reported
Condtions: Not reported
Associated Response/Corrective Action: Not reported
Associated Chemicals Requiring: Not reported

SC Financial Assurance 3:
Name: FRANKS EXXON
Address: 2209 SAVANNAH HWY
City,State,Zip: CHARLESTON, SC 29407
Owner Name: ZHK LLC
Owner Address: 2209 SAVANNAH HWY
Owner City: CHARLESTON
Owner State: SC
Owner Zip: 29414-5316
Mechanism: Self Insurance 280.101
Date Expired: 5/1/2018
Bill: 0

SC GWIC:
Bureau: BLWM
EAP ID: Not reported
Solid Waste Permit #: Not reported
Bureau of Land & Waste Management File #: Not reported
Permit Number: 01338
WPC Permit: Not reported
Program: DUST
Contamination: PETRO
Petroleum Products: True
Volatile Organic Compounds: False
Metals: False
Nitrates or Potential to Nitrate: False
Pesticides & Herbicides: False
Polychlorinated Biphenyls: False
Base, Neutral, & Acid Extractables: False
Phenols: False
Radionuclides Over Max Contaminant Levels: False
Sources Not In Other Categories: False
Source: UST
Underground Storage Tanks: True
Pits, Ponds, & Lagoons: False
Spills & Leaks: False
Landfills: False
Aboveground Storage Tank: False
Spray Irrigation: False
Single-Event Spill: False
Unpermitted Disposal: False

FRANKS EXXON (Continued) **U003619779**

Septic Tank/Tile Field:	False
Substances Not In Other Categories:	False
Sources of Contamination Undetermined:	False
Assessment:	No
Monitoring:	No
Remediation:	Yes
Surface Impact:	No
Drinking Water Well Impact:	No
Remarks:	Site ID # 01338. RBCA Classification 3BF3. Monitored Natural Attenuation.

---

435 **BLUELINX CORP** **SC LUST** **U001119904**
ESE **4290 ATLANTA ST** **SC UST** **N/A**
1/4-1/2 **CHARLESTON, SC** **SC Financial Assurance**
0.399 mi.
2105 ft.

Actual:
35 ft.

Focus Map:
12

LUST:

Name:	BLUELINX CORP
Address:	4290 ATLANTA ST
City,State,Zip:	CHARLESTON, SC 29418
Release Number:	1
Facility ID:	12953
Release Status Number:	Not reported
Substance:	PETRO
Tank Owner Company Name:	BLUELINX CORPORATION
Tank Owner Last Name:	BLUELINX CORPORATION
Tank Owner First name:	Not reported
NFA Date:	10/13/1994
Tank Owner City:	ATLANTA
Confirmed Date:	12/04/1992
Release Date:	12/02/1991
EID:	1773178
Local Facility District:	Charleston EQC Office
SCRBCA Class Number:	Not reported
Release Fin Type Code:	Not reported
Qualified:	Y
Release Source:	UST
Local Fac Last Name:	BLUELINX CORP
Local Fac First Name:	Not reported
User Name:	MCINNIWA
Cleanup Initiated Date:	12/04/1992
Prefix:	P
Total Score:	Not reported

Name:	BLUELINX CORP
Address:	4290 ATLANTA ST
City,State,Zip:	CHARLESTON, SC 29418
Release Number:	2
Facility ID:	12953
Release Status Number:	Not reported
Substance:	PETROL
Tank Owner Company Name:	BLUELINX CORPORATION
Tank Owner Last Name:	BLUELINX CORPORATION
Tank Owner First name:	Not reported
NFA Date:	Not reported
Tank Owner City:	ATLANTA
Confirmed Date:	12/04/1992

BLUELINX CORP (Continued) **U001119904**

Release Date: 06/15/2016
EID: 1773178
Local Facility District: Charleston EQC Office
SCRBCA Class Number: Not reported
Release Fin Type Code: Not reported
Qualified: Y
Release Source: UST
Local Fac Last Name: BLUELINX CORP
Local Fac First Name: Not reported
User Name: BROWELJD
Cleanup Initiated Date: 07/25/2016
Prefix: P
Total Score: 1

UST:
Name: BLUELINX CORP
Address: 4290 ATLANTA ST
City: CHARLESTON
Facility ID: 12953
Permit: P 12953
Owner: BLUELINX CORPORATION
Owner Address: 4300 WILDWOOD PKWY
Owner City, st, zip: ATLANTA GA 30339
Owner Phone: 770-953-7000

Tank ID: 1
Status: **Currently in Use**
Capacity: 10000
Product: Diesel fuel
Calcage: 0

Name: BLUELINX CORP
Address: 4290 ATLANTA ST
City: CHARLESTON

Tank ID: 2
Status: **Abandoned**
Capacity: 4000
Product: Diesel fuel
Calcage: 15

SC Financial Assurance 3:
Name: BLUELINX CORP
Address: 4290 ATLANTA ST
City,State,Zip: CHARLESTON, SC 29418
Owner Name: BLUELINX CORPORATION
Owner Address: 4300 WILDWOOD PKWY
Owner City: ATLANTA
Owner State: GA
Owner Zip: 30339
Mechanism: Environmental Insurance
Date Expired: 5/7/2020
Bill: 1

CR436 **GARNET LOGISTICS** **SC VCP** **S122421432**
ENE **3681 LEEDS AVE** **SC BROWNFIELDS** **N/A**
1/4-1/2 **NORTH CHARLESTON, SC 29405**
0.403 mi.
2127 ft. **Site 1 of 2 in cluster CR**

Actual:
21 ft.

Focus Map:
12

VCP:

Name:	GARNET LOGISTICS
Address:	3681 LEEDS AVE
City,State,Zip:	NORTH CHARLESTON, SC 29405-7437
Person Company:	CHARLESTON COUNTY
Prim Address 1:	4045 BRIDGE VIEW DR
Prim Address 2:	Not reported
Prim City:	NORTH CHARLESTON
Prim State:	SC
Prim Zip:	29405-7464
Type Brownfield:	Not reported
Contact:	JENNIFER MILLER
Status code:	ACTIVE
File Number:	21414
Exec Date:	13-Jul-18
Contract Mailed Date:	7-May-18
Date Terminated:	Not reported
Contract #:	18-7400-NRP
Contract Type:	NRP
Contract Manager:	BERENBROK MARK K
Acreage:	5
COC Issued Date:	Not reported
RC Executed Date:	Not reported
I C Received:	2-Apr-18
Workplan Due:	14-Aug-18
Workplan Receive:	24-Jul-18
Workplan Reviewed:	7-Aug-18
Workplan Approved:	Not reported
Report Receive:	Not reported
Report Reviewed:	Not reported
Report Approved:	Not reported
Cap Approved:	Not reported

SC BROWNFIELD:

Name:	GARNET LOGISTICS
Address:	3681 LEEDS AVE
City,State,Zip:	NORTH CHARLESTON, SC 29405-7437
Contract Number:	18-7400-NRP
Contract Type:	NRP
File Number:	21414
Contract Manager:	BERENBROK MARK K
Person Company:	CHARLESTON COUNTY
Primary Address1:	4045 BRIDGE VIEW DR
Primary Address2:	Not reported
Primary City:	NORTH CHARLESTON
Primary State Code:	SC
Primary Zip Code:	29405-7464
Type Brownfield:	Not reported
Acreage:	5
Contract Executed:	13-Jul-18
COC Date Issued:	Not reported
RC Executed:	Not reported
Contact:	JENNIFER MILLER

GARNET LOGISTICS (Continued) **S122421432**

Status Code:	ACTIVE
IC Received:	2-Apr-18
Workplan Due:	14-Aug-18
Workplan Received:	24-Jul-18
Workplan Reviewed:	7-Aug-18
Workplan Approved:	Not reported
Report Received:	Not reported
Report Reviewed:	Not reported
Report Approved:	Not reported
Cap Approved:	Not reported
Contract Mailed:	7-May-18
Date Terminated:	Not reported

CR437 **GARNET LOGISTICS** **SC SHWS** **S122421353**
ENE **3681 LEEDS AVE** **SC ALLSITES** **N/A**
1/4-1/2 **NORTH CHARLESTON, SC 29405**
0.403 mi.
2127 ft. **Site 2 of 2 in cluster CR**

Actual:
21 ft.

Focus Map:
12

SHWS:

Name:	GARNET LOGISTICS
Address:	3681 LEEDS AVE
City,State,Zip:	NORTH CHARLESTON, SC 29405-7437
EPA ID:	SCR000770164

ALLSITES:

Name:	GARNET LOGISTICS
Address:	3681 LEEDS AVE
City,State,Zip:	NORTH CHARLESTON, SC 29405-7437
Brownfield:	Not reported
Brownfield Type:	Not reported
Funds Used:	No
Resp Action:	No
Permit Number:	Not reported
Program:	Not reported
Owner:	CHARLESTON COUNTY
Project Status Code:	ACTIVE
Execute Date:	07/13/2018
Restrictions Filed Date:	Not yet recorded.
Cleanup Contract Complete Date:	Not reported
Project Complete Date:	Not yet completed.
File Number:	21414
Land Use Restriction:	We do not have enough information yet to determine whether restrictions will be required.
Contamination On Site:	Please call 803-898-2000 for this information.
Acreage:	5
Soil Contamination Desc:	Not reported
Soil COCS:	Not reported
SW Sed Contamination Desc:	Not reported
SW COCS:	Not reported
GW Contamination Desc:	Not reported
GW COCS:	Not reported
Air Contamination Desc:	Not reported
Air COCS:	Not reported
Lat:	32.851426
Long:	-80.011136

CP438 **BIRD AND SON, INCORPORATED (NOW GENSTA** **SC SWF/LF** **S108237807**
East **N/A**
1/4-1/2 **CHARLESTON (County), SC**
0.403 mi.
2129 ft. **Site 3 of 3 in cluster CP**

Actual:
35 ft.

Focus Map:
16

LF:

Name:	BIRD AND SON, INCORPORATED (NOW GENSTA
Address:	Not reported
City,State,Zip:	SC
Mailing Address:	Not reported
Mailing State:	Not reported
Mailing City:	Not reported
Mailing Zip:	0
Facility ID:	IWP-046
Rate Restriction:	Not reported
Rate Units:	Not reported
Cap Units:	Not reported
Online Data:	IWP
GW Mod Reqd:	Not reported
EQC Region:	Low Country
EQC Region Office:	Charleston
Total Capacity:	Not reported
Status:	Not Active
Class:	Not reported
UTM-E:	592788.75
UTM-N:	3634241.75
Contact Name:	Not reported
Contact Phone:	Not reported

---

439 **AATCO TRANSMISSIONS** **SC SHWS** **S119122471**
NE **1250 YEAMANS HALL RD** **SC VCP** **N/A**
1/4-1/2 **HANAHAN, SC 29410** **SC BROWNFIELDS**
0.404 mi. **SC ALLSITES**
2133 ft.

Actual:
60 ft.

Focus Map:
4

SHWS:

Name:	AATCO TRANSMISSIONS
Address:	1250 YEAMANS HALL RD
City,State,Zip:	HANAHAN, SC 29410
EPA ID:	SCS123457750

VCP:

Name:	AATCO TRANSMISSIONS
Address:	1250 YEAMANS HALL RD
City,State,Zip:	HANAHAN, SC 29410
Person Company:	OS PERFORMANCE
Prim Address 1:	Not reported
Prim Address 2:	Not reported
Prim City:	Not reported
Prim State:	Not reported
Prim Zip:	Not reported
Type Brownfield:	Not reported
Contact:	KEN HANNEMAN
Status code:	INCOMP
File Number:	56265
Exec Date:	4-Apr-17
Contract Mailed Date:	Not reported
Date Terminated:	Not reported

AATCO TRANSMISSIONS (Continued) **S119122471**

Contract #:	16-6434-NRP
Contract Type:	NRP
Contract Manager:	FULMER WILLIAM ALEXANDER
Acreage:	0.4
COC Issued Date:	25-Aug-17
RC Executed Date:	Not reported
I C Received:	Not reported
Workplan Due:	Not reported
Workplan Receive:	Not reported
Workplan Reviewed:	Not reported
Workplan Approved:	Not reported
Report Receive:	Not reported
Report Reviewed:	Not reported
Report Approved:	Not reported
Cap Approved:	Not reported

SC BROWNFIELD:

Name:	AATCO TRANSMISSIONS
Address:	1250 YEAMANS HALL RD
City,State,Zip:	HANAHAN, SC 29410
Contract Number:	16-6434-NRP
Contract Type:	NRP
File Number:	56265
Contract Manager:	FULMER WILLIAM ALEXANDER
Person Company:	OS PERFORMANCE
Primary Address1:	Not reported
Primary Address2:	Not reported
Primary City:	Not reported
Primary State Code:	Not reported
Primary Zip Code:	Not reported
Type Brownfield:	Not reported
Acreage:	0.4
Contract Executed:	4-Apr-17
COC Date Issued:	25-Aug-17
RC Executed:	Not reported
Contact:	KEN HANNEMAN
Status Code:	INCOMP
IC Received:	Not reported
Workplan Due:	Not reported
Workplan Received:	Not reported
Workplan Reviewed:	Not reported
Workplan Approved:	Not reported
Report Received:	Not reported
Report Reviewed:	Not reported
Report Approved:	Not reported
Cap Approved:	Not reported
Contract Mailed:	Not reported
Date Terminated:	Not reported

ALLSITES:

Name:	AATCO TRANSMISSIONS
Address:	1250 YEAMANS HALL RD
City,State,Zip:	HANAHAN, SC 29410
Brownfield:	Not reported
Brownfield Type:	Not reported
Funds Used:	No

AATCO TRANSMISSIONS (Continued) **S119122471**

Resp Action:	No
Permit Number:	Not reported
Program:	Not reported
Owner:	OS PERFORMANCE
Project Status Code:	INCOMP
Execute Date:	04/04/2017
Restrictions Filed Date:	Not yet recorded.
Cleanup Contract Complete Date:	08/25/2017
Project Complete Date:	8/25/2017
File Number:	56265
Land Use Restriction:	Not yet determined.
Contamination On Site:	Please call 803-898-2000 for this information.
Acreage:	Not reported
Soil Contamination Desc:	Not reported
Soil COCS:	Not reported
SW Sed Contamination Desc:	Not reported
SW COCS:	Not reported
GW Contamination Desc:	Not reported
GW COCS:	Not reported
Air Contamination Desc:	Not reported
Air COCS:	Not reported
Lat:	34.903085
Long:	-80.008864

CS440 **SUNOCO 0614-9645/COOP2631** **SC RCR** **1007259976**
East **1984 SAM RITTENBURG BLVD** **FINDS** **N/A**
1/4-1/2 **CHARLESTON, SC 29407**
0.406 mi.
2145 ft. **Site 1 of 2 in cluster CS**

Actual:
16 ft.

Focus Map:
23

RCR:

Name:	7-ELEVEN 40370
Address:	1984 SAM RITTENBURG BL
City,State,Zip:	CHARLESTON, SC 29407-4858
Entity Responsibility:	Not reported
Region:	Not reported
Tax Id:	3511300024
Latitude:	32.79542
Longitude:	-80.02747
Tracking Number:	01372
Regulatory Program:	Not reported
Reported:	12/29/89
CU-MCL:	08/05/10
Unit Type:	Not reported
Unit Number/Letter:	Not reported
Area/Acres:	Not reported
Affected Media:	Not reported
Site/Unit:	Not reported
Condtions:	Not reported
Associated Response/Corrective Action:	Not reported
Associated Chemicals Requiring:	Not reported

FINDS:

Registry ID:	110017330574
Facility URL:	http://ofmpub.epa.gov/enviro/fii_query_detail.disp_program_facility?p_registry_id=110017330574

SUNOCO 0614-9645/COOP2631 (Continued) **1007259976**

Environmental Interest/Information System:
SC-EFIS (South Carolina - Environmental Facility Information System) integrates information on environmental facilities, permits, violations, enforcement actions, and compliance activities needed to support regulatory requirements and target environmental quality improvements for the water, air, solid waste, and hazardous waste program areas. The EFIS was developed by the state of South Carolina and Maine joined their system in 2004.

Click this hyperlink while viewing on your computer to access additional FINDS: detail in the EDR Site Report.

CS441 **7-ELEVEN 40370** **SC LUST** **U004291253**
East **1984 SAM RITTENBURG BLVD** **SC UST** **N/A**
1/4-1/2 **CHARLESTON, SC** **SC Financial Assurance**
0.406 mi.
2145 ft. **Site 2 of 2 in cluster CS**

Actual:
16 ft.

Focus Map:
23

LUST:

Name:	7-ELEVEN 40370
Address:	1984 SAM RITTENBURG BLVD
City,State,Zip:	CHARLESTON, SC 29407-4858
Release Number:	1
Facility ID:	01372
Release Status Number:	Not reported
Substance:	PETRO
Tank Owner Company Name:	7 ELEVEN INC
Tank Owner Last Name:	Not reported
Tank Owner First name:	Not reported
NFA Date:	08/05/2010
Tank Owner City:	Not reported
Confirmed Date:	Not reported
Release Date:	12/29/1989
EID:	Not reported
Local Facility District:	Not reported
SCRBCA Class Number:	Not reported
Release Fin Type Code:	Not reported
Qualified:	Not reported
Release Source:	Not reported
Local Fac Last Name:	Not reported
Local Fac First Name:	Not reported
User Name:	PADGETJP
Cleanup Initiated Date:	08/06/1990
Prefix:	Not reported
Total Score:	3

LUST:

Release Date:	12/29/1989
Cleanup Complete Date:	Not reported
Depth to Ground Water:	6
Ground Water Flow Direction:	RAD
Release Number:	1
Confirmed date:	08/06/1990
RP Name:	SPEEDWAY SUPERAMERICA LLC
RP Address:	500 SPEEDWAY DR
RP City:	ENON
RP State:	OH
RP Zip:	45323-1056
SCRBCA Class Code:	CLASS3BF

7-ELEVEN 40370 (Continued) **U004291253**

Project Manager: PADGETT, JOEL P
Release Fin Type Code: WS

UST:
Name: 7-ELEVEN 40370
Address: 1984 SAM RITTENBERG BLVD
City: CHARLESTON
Facility ID: 01372
Permit: R 01372
Owner: 7 ELEVEN INC
Owner Address: 1722 ROUTH ST STE 1000
Owner City, st, zip: DALLAS TX 75201-2506
Owner Phone: 972-828-0711

Tank ID: 1
Status: **Currently in Use**
Capacity: 10000
Product: Gasoline RUL
Calcage: 5

Name: 7-ELEVEN 40370
Address: 1984 SAM RITTENBERG BLVD
City: CHARLESTON

Tank ID: 2
Status: **Currently in Use**
Capacity: 10000
Product: Gasoline RUL
Calcage: 5

Name: 7-ELEVEN 40370
Address: 1984 SAM RITTENBERG BLVD
City: CHARLESTON

Tank ID: 3
Status: **Currently in Use**
Capacity: 10000
Product: Gasoline Super/Prem
Calcage: 5

Name: 7-ELEVEN 40370
Address: 1984 SAM RITTENBERG BLVD
City: CHARLESTON

Tank ID: 4
Status: **Currently in Use**
Capacity: 10000
Product: Diesel fuel
Calcage: 5

Name: 7-ELEVEN 40370
Address: 1984 SAM RITTENBERG BLVD
City: CHARLESTON

Tank ID: 5
Status: **Abandoned**

7-ELEVEN 40370 (Continued) **U004291253**

Capacity: 3000
Product: Kerosene
Calcage: 5

Name: 7-ELEVEN 40370
Address: 1984 SAM RITTENBERG BLVD
City: CHARLESTON

Tank ID: 6
Status: Currently in Use
Capacity: 5000
Product: Diesel fuel
Calcage: 0

SC Financial Assurance 3:
Name: 7-ELEVEN 40370
Address: 1984 SAM RITTENBERG BLVD
City,State,Zip: CHARLESTON, SC 29407-4858
Owner Name: 7 ELEVEN INC
Owner Address: 1722 ROUTH ST STE 1000
Owner City: DALLAS
Owner State: TX
Owner Zip: 75201-2506
Mechanism: Environmental Insurance
Date Expired: 12/18/2019
Bill: 5

442
North
1/4-1/2
0.409 mi.
2159 ft.

Actual:
38 ft.

Focus Map:
5

SCOTCHMAN 3098
1201 REMOUNT RD
NORTH CHARLESTON, SC

SC LUST **U004018093**
SC UST **N/A**
SC RCR
SC Financial Assurance
SC GWCI
SC UIC

LUST:
Name: SCOTCHMAN 3098
Address: 1201 REMOUNT RD
City,State,Zip: NORTH CHARLESTO, SC 29406
Release Number: 1
Facility ID: 01720
Release Status Number: Not reported
Substance: PETRO
Tank Owner Company Name: WORSLEY OPERATING CORP
Tank Owner Last Name: Not reported
Tank Owner First name: Not reported
NFA Date: 09/30/2004
Tank Owner City: Not reported
Confirmed Date: Not reported
Release Date: 12/23/1991
EID: Not reported
Local Facility District: Not reported
SCRBCA Class Number: Not reported
Release Fin Type Code: Not reported
Qualified: Not reported
Release Source: Not reported
Local Fac Last Name: Not reported
Local Fac First Name: Not reported

SCOTCHMAN 3098 (Continued) **U004018093**

User Name: PADGETJP
Cleanup Initiated Date: 02/04/1992
Prefix: Not reported
Total Score: 4

LUST:
Release Date: 12/23/1991
Cleanup Complete Date: Not reported
Depth to Ground Water: 2
Ground Water Flow Direction: S
Release Number: 1
Confirmed date: 02/04/1992
RP Name: WORSLEY COMPANIES INC
RP Address: 1410 COMMONWEALTH DR #202
RP City: WILMINGTON
RP State: NC
RP Zip: 28403
SCRBCA Class Code: CLASS2BA
Project Manager: PADGETT, JOEL P
Release Fin Type Code: WS

UST:
Name: SCOTCHMAN 3098
Address: 1201 REMOUNT RD
City: NORTH CHARLESTON
Facility ID: 01720
Permit: R 01720
Owner: WORSLEY OPERATING CORP
Owner Address: 10 S CARDINAL DR
Owner City, st, zip: WILMINGTON NC 28406-3227
Owner Phone: 910-395-5300

Tank ID: 1
Status: **Currently in Use**
Capacity: 6000
Product: Gasoline RUL
Calcage: 5

Name: SCOTCHMAN 3098
Address: 1201 REMOUNT RD
City: NORTH CHARLESTON

Tank ID: 2
Status: **Currently in Use**
Capacity: 6000
Product: Gasoline RUL
Calcage: 5

Name: SCOTCHMAN 3098
Address: 1201 REMOUNT RD
City: NORTH CHARLESTON

Tank ID: 3
Status: **Currently in Use**
Capacity: 4000
Product: Gasoline Super/Prem

SCOTCHMAN 3098 (Continued) **U004018093**

Calcage: 5

Name: SCOTCHMAN 3098
Address: 1201 REMOUNT RD
City: NORTH CHARLESTON

Tank ID: 4
Status: **Currently in Use**
Capacity: 6000
Product: Diesel fuel
Calcage: 5

Name: SCOTCHMAN 3098
Address: 1201 REMOUNT RD
City: NORTH CHARLESTON

Tank ID: 5
Status: **Extended Out-of-Use**
Capacity: 3000
Product: Diesel fuel
Calcage: 5

RCR:
Name: SCOTCHMAN 3098
Address: 1201 REMOUNT RD
City,State,Zip: NORTH CHARLES, SC 29406
Entity Responsibility: Not reported
Region: Not reported
Tax Id: 473-16-00-014
Latitude: 32.902
Longitude: -79.9859
Tracking Number: 01720
Regulatory Program: Not reported
Reported: 12/23/91
CU-MCL: 08/06/04
Unit Type: Not reported
Unit Number/Letter: Not reported
Area/Acres: Not reported
Affected Media: Not reported
Site/Unit: Not reported
Condtions: Not reported
Associated Response/Corrective Action: Not reported
Associated Chemicals Requiring: Not reported

SC Financial Assurance 3:
Name: SCOTCHMAN 3098
Address: 1201 REMOUNT RD
City,State,Zip: NORTH CHARLESTON, SC 29406
Owner Name: WORSLEY OPERATING CORP
Owner Address: 10 S CARDINAL DR
Owner City: WILMINGTON
Owner State: NC
Owner Zip: 28406-3227
Mechanism: Self Insurance 280.101
Date Expired: 5/1/2020
Bill: 5

SCOTCHMAN 3098 (Continued) **U004018093**

SC GWIC:

Bureau:	BLWM
EAP ID:	Not reported
Solid Waste Permit #:	Not reported
Bureau of Land & Waste Management File #:	Not reported
Permit Number:	01720
WPC Permit:	Not reported
Program:	DUST
Contamination:	PETRO
Petroleum Products:	True
Volatile Organic Compounds:	False
Metals:	False
Nitrates or Potential to Nitrate:	False
Pesticides & Herbicides:	False
Polychlorinated Biphenyls:	False
Base, Neutral, & Acid Extractables:	False
Phenols:	False
Radionuclides Over Max Contaminant Levels:	False
Sources Not In Other Categories:	False
Source:	UST
Underground Storage Tanks:	True
Pits, Ponds, & Lagoons:	False
Spills & Leaks:	False
Landfills:	False
Aboveground Storage Tank:	False
Spray Irrigation:	False
Single-Event Spill:	False
Unpermitted Disposal:	False
Septic Tank/Tile Field:	False
Substances Not In Other Categories:	False
Sources of Contamination Undetermined:	False
Assessment:	No
Monitoring:	No
Remediation:	Yes
Surface Impact:	No
Drinking Water Well Impact:	No
Remarks:	Site ID # 01720. RBCA Classification 2BA4. Active corrective action.

UIC:

Name:	SCOTCHMAN 3098
Address:	1201 REMOUNT RD AT N RHETT AVE
City,State,Zip:	NORTH CHARLESTON, SC 29406
Permit Number:	SCHE03000301
Permit Holder:	CENAMA INC
Former Permit Number:	421 421M
Activity:	Inactive
Disposition:	Closed

CT443 **RITE AID 11610** **SC LUST** **U003519494**
North **1195 REMOUNT RD** **SC UST** **N/A**
1/4-1/2 **NORTH CHARLESTON, SC** **SC RCR**
0.416 mi. **SC Financial Assurance**
2198 ft. **Site 1 of 4 in cluster CT** **SC GWCI**

Actual:
41 ft.

Focus Map:
5

LUST:

Name:	RITE AID 11610
Address:	1195 REMOUNT RD
City,State,Zip:	NORTH CHARLESTO, SC 29406
Release Number:	1
Facility ID:	18054
Release Status Number:	3
Substance:	PETRO
Tank Owner Company Name:	BOUCHILLON, RANDY
Tank Owner Last Name:	BOUCHILLON
Tank Owner First name:	RANDY
NFA Date:	08/05/2010
Tank Owner City:	HANAHAN
Confirmed Date:	04/24/1998
Release Date:	01/08/1998
EID:	1796183
Local Facility District:	Charleston EQC Office
SCRBCA Class Number:	3BF
Release Fin Type Code:	WS
Qualified:	Y
Release Source:	UST
Local Fac Last Name:	RITE AID 11610
Local Fac First Name:	Not reported
User Name:	PADGETJP
Cleanup Initiated Date:	04/24/1998
Prefix:	U
Total Score:	3

LUST:

Release Date:	01/08/1998
Cleanup Complete Date:	Not reported
Depth to Ground Water:	4
Ground Water Flow Direction:	SE
Release Number:	1
Confirmed date:	04/24/1998
RP Name:	BOUCHILLON
RP Address:	937 COMMERCECIR
RP City:	HANAHAN
RP State:	SC
RP Zip:	29406-3001
SCRBCA Class Code:	CLASS3BF
Project Manager:	PADGETT, JOEL P
Release Fin Type Code:	WS

UST:

Name:	RITE AID 11610
Address:	1195 REMOUNT RD
City:	NORTH CHARLESTON
Facility ID:	18054
Permit:	U 18054
Owner:	BOUCHILLON, RANDY
Owner Address:	937 COMMERCECIR

RITE AID 11610 (Continued) **U003519494**

Owner City, st, zip: HANAHAN SC 29406-3001
Owner Phone: 803-744-6539

Tank ID: 1
Status: **Abandoned**
Capacity: 1000
Product: Waste oil, burnt oil, used oil
Calcage: 25

Name: RITE AID 11610
Address: 1195 REMOUNT RD
City: NORTH CHARLESTON

Tank ID: 2
Status: **Abandoned**
Capacity: 1000
Product: Waste oil, burnt oil, used oil
Calcage: 25

Name: RITE AID 11610
Address: 1195 REMOUNT RD
City: NORTH CHARLESTON

Tank ID: 3
Status: **Abandoned**
Capacity: 3000
Product: Gasoline
Calcage: 25

Name: RITE AID 11610
Address: 1195 REMOUNT RD
City: NORTH CHARLESTON

Tank ID: 4
Status: **Abandoned**
Capacity: 2000
Product: Gasoline
Calcage: 25

Name: RITE AID 11610
Address: 1195 REMOUNT RD
City: NORTH CHARLESTON

Tank ID: 5
Status: **Abandoned**
Capacity: 2000
Product: Gasoline
Calcage: 25

RCR:
Name: RITE AID 11610
Address: 1195 REMOUNT RD
City,State,Zip: NORTH CHARLES, SC 29406
Entity Responsibility: Not reported
Region: Not reported
Tax Id: 473160035
Latitude: 32.90206

RITE AID 11610 (Continued) **U003519494**

Longitude: -79.98509
Tracking Number: 18054
Regulatory Program: Not reported
Reported: 01/08/98
CU-MCL: 08/05/10
Unit Type: Not reported
Unit Number/Letter: Not reported
Area/Acres: Not reported
Affected Media: Not reported
Site/Unit: Not reported
Condtions: Not reported
Associated Response/Corrective Action: Not reported
Associated Chemicals Requiring: Not reported

SC Financial Assurance 3:
Name: RITE AID 11610
Address: 1195 REMOUNT RD
City,State,Zip: NORTH CHARLESTON, SC 29406
Owner Name: BOUCHILLON, RANDY
Owner Address: 937 COMMERCECIR
Owner City: HANAHAN
Owner State: SC
Owner Zip: 29406-3001
Mechanism: None
Date Expired: Not reported
Bill: 0

SC GWIC:
Bureau: BLWM
EAP ID: Not reported
Solid Waste Permit #: Not reported
Bureau of Land & Waste Management File #: Not reported
Permit Number: 18054
WPC Permit: Not reported
Program: DUST
Contamination: PETRO
Petroleum Products: True
Volatile Organic Compounds: False
Metals: False
Nitrates or Potential to Nitrate: False
Pesticides & Herbicides: False
Polychlorinated Biphenyls: False
Base, Neutral, & Acid Extractables: False
Phenols: False
Radionuclides Over Max Contaminant Levels: False
Sources Not In Other Categories: False
Source: UST
Underground Storage Tanks: True
Pits, Ponds, & Lagoons: False
Spills & Leaks: False
Landfills: False
Aboveground Storage Tank: False
Spray Irrigation: False
Single-Event Spill: False
Unpermitted Disposal: False
Septic Tank/Tile Field: False

RITE AID 11610 (Continued) **U003519494**

Substances Not In Other Categories:	False
Sources of Contamination Undetermined:	False
Assessment:	No
Monitoring:	Yes
Remediation:	No
Surface Impact:	No
Drinking Water Well Impact:	No
Remarks:	Site ID # 18054. RBCA Classification 3BF5. Inactive.

444
North
1/4-1/2
0.427 mi.
2252 ft.

CONOCO 40004
1505 REMOUNT RD
CHARLESTON, SC

SC LUST **U004017718**
SC UST **N/A**
SC RCR
SC GWCI

Actual:
59 ft.

Focus Map:
5

LUST:

Name:	CONOCO 40004
Address:	1505 REMOUNT RD
City,State,Zip:	CHARLESTON, SC 29406-3232
Release Number:	1
Facility ID:	01505
Release Status Number:	Not reported
Substance:	PETRO
Tank Owner Company Name:	PHILLIPS 66 COMPANY
Tank Owner Last Name:	Not reported
Tank Owner First name:	Not reported
NFA Date:	04/18/2003
Tank Owner City:	Not reported
Confirmed Date:	Not reported
Release Date:	11/16/1983
EID:	Not reported
Local Facility District:	Not reported
SCRBCA Class Number:	Not reported
Release Fin Type Code:	Not reported
Qualified:	Not reported
Release Source:	Not reported
Local Fac Last Name:	Not reported
Local Fac First Name:	Not reported
User Name:	PADGETJP
Cleanup Initiated Date:	11/16/1983
Prefix:	Not reported
Total Score:	7

LUST:

Release Date:	11/16/1983
Cleanup Complete Date:	Not reported
Depth to Ground Water:	3
Ground Water Flow Direction:	E
Release Number:	1
Confirmed date:	11/16/1983
RP Name:	CONOCO PHILLIPS
RP Address:	12911 N TELECOM PKWY STE 100
RP City:	TAMPA
RP State:	FL
RP Zip:	33637-0907
SCRBCA Class Code:	CLASS3BF
Project Manager:	PADGETT, JOEL P
Release Fin Type Code:	WS

CONOCO 40004 (Continued) **U004017718**

UST:

Name:	CONOCO 40004
Address:	1505 REMOUNT RD
City:	CHARLESTON
Facility ID:	01505
Permit:	N 01505
Owner:	PHILLIPS 66 COMPANY
Owner Address:	12911 N TELECOM PKWY STE 100
Owner City, st, zip:	TAMPA FL 33637-0907
Owner Phone:	813-744-5226
Tank ID:	1
Status:	**Abandoned**
Capacity:	10000
Product:	Gasoline
Calcage:	5
Name:	CONOCO 40004
Address:	1505 REMOUNT RD
City:	CHARLESTON
Tank ID:	2
Status:	**Abandoned**
Capacity:	10000
Product:	Gasoline
Calcage:	5
Name:	CONOCO 40004
Address:	1505 REMOUNT RD
City:	CHARLESTON
Tank ID:	3
Status:	**Abandoned**
Capacity:	10000
Product:	Gasoline
Calcage:	5

RCR:

Name:	CONOCO 40004
Address:	1505 REMOUNT RD
City,State,Zip:	CHARLESTON, SC 29406-3232
Entity Responsibility:	Not reported
Region:	Not reported
Tax Id:	473-14-00-220
Latitude:	32.90044
Longitude:	-80.00193
Tracking Number:	01505
Regulatory Program:	Not reported
Reported:	11/16/83
CU-MCL:	03/31/03
Unit Type:	Not reported
Unit Number/Letter:	Not reported
Area/Acres:	Not reported
Affected Media:	Not reported
Site/Unit:	Not reported
Condtions:	Not reported

CONOCO 40004 (Continued) **U004017718**

Associated Response/Corrective Action: Not reported
Associated Chemicals Requiring: Not reported

SC GWIC:

Bureau:	BLWM
EAP ID:	Not reported
Solid Waste Permit #:	Not reported
Bureau of Land & Waste Management File #:	Not reported
Permit Number:	01505
WPC Permit:	Not reported
Program:	DUST
Contamination:	PETRO
Petroleum Products:	True
Volatile Organic Compounds:	False
Metals:	False
Nitrates or Potential to Nitrate:	False
Pesticides & Herbicides:	False
Polychlorinated Biphenyls:	False
Base, Neutral, & Acid Extractables:	False
Phenols:	False
Radionuclides Over Max Contaminant Levels:	False
Sources Not In Other Categories:	False
Source:	UST
Underground Storage Tanks:	True
Pits, Ponds, & Lagoons:	False
Spills & Leaks:	False
Landfills:	False
Aboveground Storage Tank:	False
Spray Irrigation:	False
Single-Event Spill:	False
Unpermitted Disposal:	False
Septic Tank/Tile Field:	False
Substances Not In Other Categories:	False
Sources of Contamination Undetermined:	False
Assessment:	No
Monitoring:	No
Remediation:	Yes
Surface Impact:	No
Drinking Water Well Impact:	No
Remarks:	Site ID # 01505. RBCA Classification 3BF7. Approved Monitored Natural Attenuation (MNA Awaiti.

---

445 SW 1/4-1/2 0.427 mi. 2255 ft. **CRICKETS CONVENIENCE STORE** **SC LUST U004017949**
5101 DORCHESTER RD **SC UST N/A**
CHARLESTON, SC

Actual: 42 ft.
Focus Map: 11

LUST:

Name:	CRICKETS CONVENIENCE STORE
Address:	5101 DORCHESTER RD
City,State,Zip:	CHARLESTON, SC 29418-5607
Release Number:	1
Facility ID:	01631
Release Status Number:	Not reported
Substance:	PETRO
Tank Owner Company Name:	CHARLESTON DELAWARE CO

CRICKETS CONVENIENCE STORE (Continued) **U004017949**

Tank Owner Last Name:	Not reported
Tank Owner First name:	Not reported
NFA Date:	06/17/1993
Tank Owner City:	Not reported
Confirmed Date:	Not reported
Release Date:	02/26/1990
EID:	Not reported
Local Facility District:	Not reported
SCRBCA Class Number:	Not reported
Release Fin Type Code:	Not reported
Qualified:	Not reported
Release Source:	Not reported
Local Fac Last Name:	Not reported
Local Fac First Name:	Not reported
User Name:	MCINNIWA
Cleanup Initiated Date:	06/09/1990
Prefix:	Not reported
Total Score:	Not reported

UST:

Name:	CRICKETS CONVENIENCE STORE
Address:	5101 DORCHESTER RD
City:	CHARLESTON
Facility ID:	01631
Permit:	N 01631
Owner:	CHARLESTON DELAWARE CORP
Owner Address:	330 ISLAND RD
Owner City, st, zip:	PALM BEACH FL 33480-4751
Owner Phone:	Not reported

Tank ID:	1
Status:	**Abandoned**
Capacity:	8000
Product:	Gasoline
Calcage:	10

Name:	CRICKETS CONVENIENCE STORE
Address:	5101 DORCHESTER RD
City:	CHARLESTON

Tank ID:	2
Status:	**Abandoned**
Capacity:	8000
Product:	Gasoline
Calcage:	10

446
WSW
1/4-1/2
0.429 mi.
2263 ft.

Actual:
55 ft.

Focus Map:
3

CHARLESTON EQUITIES INC **SC LUST** **U001537219**
MUNICIPAL AIRPORT **SC UST** **N/A**
NORTH CHARLESTON, SC

LUST:

Name:	CHARLESTON EQUITIES INC
Address:	MUNICIPAL AIRPORT
City,State,Zip:	NORTH CHARLESTO, SC 29401-2638
Release Number:	1

CHARLESTON EQUITIES INC (Continued) **U001537219**

Facility ID:	11299
Release Status Number:	Not reported
Substance:	PETRO
Tank Owner Company Name:	CHARLESTON EQUITIES INC
Tank Owner Last Name:	CHARLESTON EQUITIES INC
Tank Owner First name:	Not reported
NFA Date:	01/17/1991
Tank Owner City:	CHARLESTON
Confirmed Date:	02/15/1990
Release Date:	12/29/1989
EID:	1764212
Local Facility District:	Charleston EQC Office
SCRBCA Class Number:	Not reported
Release Fin Type Code:	UNK
Qualified:	Not reported
Release Source:	UST
Local Fac Last Name:	CHARLESTON EQUITIES INC
Local Fac First Name:	Not reported
User Name:	MCINNIWA
Cleanup Initiated Date:	02/15/1990
Prefix:	N
Total Score:	Not reported

UST:

Name:	CHARLESTON EQUITIES INC
Address:	MUNICIPAL AIRPORT
City:	NORTH CHARLESTON
Facility ID:	11299
Permit:	N 11299
Owner:	CHARLESTON EQUITIES INC
Owner Address:	215 BAY ST STE 500
Owner City, st, zip:	CHARLESTON SC 29401-2638
Owner Phone:	803-577-6595
Tank ID:	1
Status:	**Abandoned**
Capacity:	2000
Product:	Gasoline
Calcage:	25
Name:	CHARLESTON EQUITIES INC
Address:	MUNICIPAL AIRPORT
City:	NORTH CHARLESTON
Tank ID:	2
Status:	**Abandoned**
Capacity:	500
Product:	Naptha, mineral spirits, stoddard solvent
Calcage:	25
Name:	CHARLESTON EQUITIES INC
Address:	MUNICIPAL AIRPORT
City:	NORTH CHARLESTON
Tank ID:	3
Status:	**Abandoned**
Capacity:	500

CHARLESTON EQUITIES INC (Continued) **U001537219**

Product: Waste oil, burnt oil, used oil
Calcage: 25

447
North
1/4-1/2
0.429 mi.
2266 ft.

CIRCLE K 2720883
6923 RIVERS AVE
NORTH CHARLESTON, SC

SC LUST **U004017722**
SC UST **N/A**
SC Financial Assurance

Actual:
55 ft.

Focus Map:
2

LUST:

Name:	CIRCLE K 2720883
Address:	6923 RIVERS AVE
City,State,Zip:	NORTH CHARLESTO, SC 29406-4657
Release Number:	1
Facility ID:	01507
Release Status Number:	Not reported
Substance:	PETRO
Tank Owner Company Name:	CIRCLE K STORES INC
Tank Owner Last Name:	Not reported
Tank Owner First name:	Not reported
NFA Date:	08/31/2001
Tank Owner City:	Not reported
Confirmed Date:	Not reported
Release Date:	03/01/1993
EID:	Not reported
Local Facility District:	Not reported
SCRBCA Class Number:	Not reported
Release Fin Type Code:	Not reported
Qualified:	Not reported
Release Source:	Not reported
Local Fac Last Name:	Not reported
Local Fac First Name:	Not reported
User Name:	WILSONKA
Cleanup Initiated Date:	06/11/1993
Prefix:	Not reported
Total Score:	8

LUST:

Release Date:	03/01/1993
Cleanup Complete Date:	08/31/2001
Depth to Ground Water:	Not reported
Ground Water Flow Direction:	Not reported
Release Number:	1
Confirmed date:	06/11/1993
RP Name:	CONOCO PHILLIPS
RP Address:	12911 N TELECOM PKWY STE 100
RP City:	TAMPA
RP State:	FL
RP Zip:	33637-0907
SCRBCA Class Code:	CLASS3BF
Project Manager:	WILSON, KIMBERLY A
Release Fin Type Code:	WS

Name:	CIRCLE K 2720883
Address:	6923 RIVERS AVE
City,State,Zip:	NORTH CHARLESTO, SC 29406-4657
Release Number:	2

CIRCLE K 2720883 (Continued) **U004017722**

Facility ID:	01507
Release Status Number:	Not reported
Substance:	PETROL
Tank Owner Company Name:	CIRCLE K STORES INC
Tank Owner Last Name:	Not reported
Tank Owner First name:	Not reported
NFA Date:	08/02/2017
Tank Owner City:	Not reported
Confirmed Date:	Not reported
Release Date:	02/22/2017
EID:	Not reported
Local Facility District:	Not reported
SCRBCA Class Number:	Not reported
Release Fin Type Code:	Not reported
Qualified:	Not reported
Release Source:	Not reported
Local Fac Last Name:	Not reported
Local Fac First Name:	Not reported
User Name:	HORNOSMS
Cleanup Initiated Date:	04/04/2017
Prefix:	Not reported
Total Score:	1

LUST:

Release Date:	03/01/1993
Cleanup Complete Date:	08/31/2001
Depth to Ground Water:	Not reported
Ground Water Flow Direction:	Not reported
Release Number:	1
Confirmed date:	06/11/1993
RP Name:	CONOCO PHILLIPS
RP Address:	12911 N TELECOM PKWY STE 100
RP City:	TAMPA
RP State:	FL
RP Zip:	33637-0907
SCRBCA Class Code:	CLASS3BF
Project Manager:	WILSON, KIMBERLY A
Release Fin Type Code:	WS

UST:

Name:	CIRCLE K 2720883
Address:	6923 RIVERS AVE
City:	NORTH CHARLESTON
Facility ID:	01507
Permit:	R 01507
Owner:	CIRCLE K STORES INC
Owner Address:	1100 SITUS CT
Owner City, st, zip:	RALEIGH NC 27606
Owner Phone:	800-476-7574
Tank ID:	1
Status:	**Abandoned**
Capacity:	10000
Product:	Gasoline RUL
Calcage:	5

CIRCLE K 2720883 (Continued) **U004017722**

Name: CIRCLE K 2720883
Address: 6923 RIVERS AVE
City: NORTH CHARLESTON

Tank ID: 2
Status: Abandoned
Capacity: 10000
Product: Gasoline Plus
Calcage: 5

Name: CIRCLE K 2720883
Address: 6923 RIVERS AVE
City: NORTH CHARLESTON

Tank ID: 3
Status: Abandoned
Capacity: 10000
Product: Gasoline Super/Prem
Calcage: 5

SC Financial Assurance 3:
Name: CIRCLE K 2720883
Address: 6923 RIVERS AVE
City,State,Zip: NORTH CHARLESTON, SC 29406-4657
Owner Name: CIRCLE K STORES INC
Owner Address: 1100 SITUS CT
Owner City: RALEIGH
Owner State: NC
Owner Zip: 27606
Mechanism: Guarantee
Date Expired: 2/16/2019
Bill: 0

CU448 **DELFIN GROUP USA, LLC** **SEMS-ARCHIVE** **1000144583**
SSE **4950 VIRGINIA AVE** **RCRA-VSQG** **SCD000420315**
1/4-1/2 **N CHARLESTON, SC 29406** **SC SHWS**
0.434 mi. **US AIRS**
2290 ft. **Site 1 of 3 in cluster CU**

Actual:
9 ft.

Focus Map:
10

SEMS Archive:
Site ID: 0403206
EPA ID: SCD000420315
Name: TEXACO INCORPORATED
Address: 4962 VIRGINIA AVE
Address 2: Not reported
City,State,Zip: NORTH CHARLESTON, SC 29406
Cong District: 01
FIPS Code: 45019
FF: N
NPL: Not on the NPL
Non NPL Status: NFRAP-Site does not qualify for the NPL based on existing information

SEMS Archive Detail:
Region: 04
Site ID: 0403206
EPA ID: SCD000420315
Site Name: TEXACO INCORPORATED
NPL: N

DELFIN GROUP USA, LLC (Continued) **1000144583**

FF:	N
OU:	00
Action Code:	VS
Action Name:	ARCH SITE
SEQ:	1
Start Date:	Not reported
Finish Date:	1996-01-31 05:00:00
Qual:	Not reported
Current Action Lead:	EPA Perf In-Hse
Region:	04
Site ID:	0403206
EPA ID:	SCD000420315
Site Name:	TEXACO INCORPORATED
NPL:	N
FF:	N
OU:	00
Action Code:	PA
Action Name:	PA
SEQ:	1
Start Date:	Not reported
Finish Date:	1986-03-17 05:00:00
Qual:	L
Current Action Lead:	EPA Perf
Region:	04
Site ID:	0403206
EPA ID:	SCD000420315
Site Name:	TEXACO INCORPORATED
NPL:	N
FF:	N
OU:	00
Action Code:	DS
Action Name:	DISCVRY
SEQ:	1
Start Date:	1980-08-01 04:00:00
Finish Date:	1980-08-01 04:00:00
Qual:	Not reported
Current Action Lead:	EPA Perf
Region:	04
Site ID:	0403206
EPA ID:	SCD000420315
Site Name:	TEXACO INCORPORATED
NPL:	N
FF:	N
OU:	00
Action Code:	SI
Action Name:	SI
SEQ:	1
Start Date:	Not reported
Finish Date:	1991-11-22 05:00:00
Qual:	N
Current Action Lead:	EPA Perf
Region:	04
Site ID:	0403206

DELFIN GROUP USA, LLC (Continued) **1000144583**

EPA ID: SCD000420315
Site Name: TEXACO INCORPORATED
NPL: N
FF: N
OU: 00
Action Code: PA
Action Name: PA
SEQ: 2
Start Date: Not reported
Finish Date: 1989-02-03 05:00:00
Qual: L
Current Action Lead: St Perf

RCRA-VSQG:
Date form received by agency: 2017-02-27 00:00:00.0
Facility name: DELFIN GROUP USA, LLC
Facility address: 4950 VIRGINIA AVE
N CHARLESTON, SC 29406
EPA ID: SCD000420315
Mailing address: CORPORATE DR
INDIANAPOLIS, IN 46278
Contact: PAM TETARENKO
Contact address: LOUISIANA ST
HOUSTON, TX 77210
Contact country: US
Contact telephone: 713-241-0718
Contact email: PAM.TETARENKO@SHELL.COM
EPA Region: 04
Land type: Private
Classification: Conditionally Exempt Small Quantity Generator
Description: Handler: generates 100 kg or less of hazardous waste per calendar month, and accumulates 1000 kg or less of hazardous waste at any time; or generates 1 kg or less of acutely hazardous waste per calendar month, and accumulates at any time: 1 kg or less of acutely hazardous waste; or 100 kg or less of any residue or contaminated soil, waste or other debris resulting from the cleanup of a spill, into or on any land or water, of acutely hazardous waste; or generates 100 kg or less of any residue or contaminated soil, waste or other debris resulting from the cleanup of a spill, into or on any land or water, of acutely hazardous waste during any calendar month, and accumulates at any time: 1 kg or less of acutely hazardous waste; or 100 kg or less of any residue or contaminated soil, waste or other debris resulting from the cleanup of a spill, into or on any land or water, of acutely hazardous waste

Owner/Operator Summary:
Owner/operator name: DELFIN GROUP USA, INC.
Owner/operator address: VIRGINIA AVENUE
NORTH CHARLESTON, SC 29405
Owner/operator country: US
Owner/operator telephone: 843-266-0505
Owner/operator email: Not reported
Owner/operator fax: Not reported
Owner/operator extension: Not reported
Legal status: Private

DELFIN GROUP USA, LLC (Continued) **1000144583**

Owner/Operator Type: Owner
Owner/Op start date: 2008-05-02 00:00:00.
Owner/Op end date: Not reported

Owner/operator name: PENZOIL-QUAKER STATE CO DBA SOPUS PRODUCTS
Owner/operator address: VIRGINIA AVE
N CHARLESTON, SC 29406
Owner/operator country: US
Owner/operator telephone: 713-241-0718
Owner/operator email: Not reported
Owner/operator fax: Not reported
Owner/operator extension: Not reported
Legal status: Private
Owner/Operator Type: Owner
Owner/Op start date: 2017-02-27 00:00:00.
Owner/Op end date: Not reported

Owner/operator name: DELFIN GROUP USA, INC.
Owner/operator address: VIRGINIA AVENUE
NORTH CHARLESTON, SC 29405
Owner/operator country: US
Owner/operator telephone: 843-266-0505
Owner/operator email: Not reported
Owner/operator fax: Not reported
Owner/operator extension: Not reported
Legal status: Private
Owner/Operator Type: Operator
Owner/Op start date: 2008-05-02 00:00:00.
Owner/Op end date: Not reported

Owner/operator name: PENZOIL-QUAKER STATE CO DBA SOPUS PRODUCTS
Owner/operator address: VIRGINIA AVE
N CHARLESTON, SC 29406
Owner/operator country: US
Owner/operator telephone: 713-241-0718
Owner/operator email: Not reported
Owner/operator fax: Not reported
Owner/operator extension: Not reported
Legal status: Private
Owner/Operator Type: Operator
Owner/Op start date: 2017-02-27 00:00:00.
Owner/Op end date: Not reported

Handler Activities Summary:
U.S. importer of hazardous waste: No
Mixed waste (haz. and radioactive): No
Recycler of hazardous waste: No
Transporter of hazardous waste: No
Treater, storer or disposer of HW: No
Underground injection activity: No
On-site burner exemption: No
Furnace exemption: No
Used oil fuel burner: No
Used oil processor: No
User oil refiner: No
Used oil fuel marketer to burner: No
Used oil Specification marketer: No

DELFIN GROUP USA, LLC (Continued) **1000144583**

Used oil transfer facility: No
Used oil transporter: No

Historical Generators:
Date form received by agency: 2008-05-06 00:00:00.0
Site name: DELFIN GROUP USA, LLC
Classification: Conditionally Exempt Small Quantity Generator

Date form received by agency: 1998-06-16 00:00:00.0
Site name: CHARLESTON LUBRICANTS PLANT
Classification: Conditionally Exempt Small Quantity Generator

Hazardous Waste Summary:

. Waste code: D000
. Waste name: Not Defined

. Waste code: D001
. Waste name: IGNITABLE WASTE

. Waste code: D002
. Waste name: CORROSIVE WASTE

. Waste code: D018
. Waste name: BENZENE

. Waste code: F001
. Waste name: THE FOLLOWING SPENT HALOGENATED SOLVENTS USED IN DEGREASING: TETRACHLOROETHYLENE, TRICHLORETHYLENE, METHYLENE CHLORIDE, 1,1,1-TRICHLOROETHANE, CARBON TETRACHLORIDE AND CHLORINATED FLUOROCARBONS; ALL SPENT SOLVENT MIXTURES/BLENDS USED IN DEGREASING CONTAINING, BEFORE USE, A TOTAL OF TEN PERCENT OR MORE (BY VOLUME) OF ONE OR MORE OF THE ABOVE HALOGENATED SOLVENTS OR THOSE SOLVENTS LISTED IN F002, F004, AND F005; AND STILL BOTTOMS FROM THE RECOVERY OF THESE SPENT SOLVENTS AND SPENT SOLVENT MIXTURES.

. Waste code: F002
. Waste name: THE FOLLOWING SPENT HALOGENATED SOLVENTS: TETRACHLOROETHYLENE, METHYLENE CHLORIDE, TRICHLOROETHYLENE, 1,1,1-TRICHLOROETHANE, CHLOROBENZENE, 1,1,2-TRICHLORO-1,2,2-TRIFLUOROETHANE, ORTHO-DICHLOROBENZENE, TRICHLOROFLUOROMETHANE, AND 1,1,2, TRICHLOROETHANE; ALL SPENT SOLVENT MIXTURES/BLENDS CONTAINING, BEFORE USE, A TOTAL OF TEN PERCENT OR MORE (BY VOLUME) OF ONE OR MORE OF THE ABOVE HALOGENATED SOLVENTS OR THOSE SOLVENTS LISTED IN F001, F004, AND F005; AND STILL BOTTOMS FROM THE RECOVERY OF THESE SPENT SOLVENTS AND SPENT SOLVENT MIXTURES.

. Waste code: F003
. Waste name: THE FOLLOWING SPENT NONHALOGENATED SOLVENTS: XYLENE, ACETONE, ETHYL ACETATE, ETHYL BENZENE, ETHYL ETHER, METHYL ISOBUTYL KETONE, N-BUTYL ALCOHOL, CYCLOHEXANONE, AND METHANOL; ALL SPENT SOLVENT MIXTURES/BLENDS CONTAINING, BEFORE USE, ONLY THE ABOVE SPENT NONHALOGENATED SOLVENTS; AND ALL SPENT SOLVENT MIXTURES/BLENDS CONTAINING, BEFORE USE, ONE OR MORE OF THE ABOVE NONHALOGENATED SOLVENTS, AND A TOTAL OF TEN PERCENT OR MORE (BY VOLUME) OF ONE OR MORE OF THOSE SOLVENTS LISTED IN F001, F002, F004, AND F005; AND STILL

DELFIN GROUP USA, LLC (Continued) **1000144583**

BOTTOMS FROM THE RECOVERY OF THESE SPENT SOLVENTS AND SPENT SOLVENT MIXTURES.

. Waste code: F004
. Waste name: THE FOLLOWING SPENT NONHALOGENATED SOLVENTS: CRESOLS, CRESYLIC ACID, AND NITROBENZENE; AND THE STILL BOTTOMS FROM THE RECOVERY OF THESE SOLVENTS; ALL SPENT SOLVENT MIXTURES/BLENDS CONTAINING, BEFORE USE, A TOTAL OF TEN PERCENT OR MORE (BY VOLUME) OF ONE OR MORE OF THE ABOVE NONHALOGENATED SOLVENTS OR THOSE SOLVENTS LISTED IN F001, F002, AND F005; AND STILL BOTTOMS FROM THE RECOVERY OF THESE SPENT SOLVENTS AND SPENT SOLVENT MIXTURES.

. Waste code: F005
. Waste name: THE FOLLOWING SPENT NONHALOGENATED SOLVENTS: TOLUENE, METHYL ETHYL KETONE, CARBON DISULFIDE, ISOBUTANOL, PYRIDINE, BENZENE, 2-ETHOXYETHANOL, AND 2-NITROPROPANE; ALL SPENT SOLVENT MIXTURES/BLENDS CONTAINING, BEFORE USE, A TOTAL OF TEN PERCENT OR MORE (BY VOLUME) OF ONE OR MORE OF THE ABOVE NONHALOGENATED SOLVENTS OR THOSE SOLVENTS LISTED IN F001, F002, OR F004; AND STILL BOTTOMS FROM THE RECOVERY OF THESE SPENT SOLVENTS AND SPENT SOLVENT MIXTURES.

Facility Has Received Notices of Violations:
Regulation violated: FR - 40 CFR 262.34(D)(4)/265.37
Area of violation: Generators - General
Date violation determined: 1996-03-07 00:00:00.0
Date achieved compliance: 1996-04-09 00:00:00.0
Violation lead agency: EPA
Enforcement action: COMPLIANCE EVALUATION INSPECTION ON-SITE
Enforcement action date: Not reported
Enf. disposition status: Not reported
Enf. disp. status date: Not reported
Enforcement lead agency: Not reported
Proposed penalty amount: Not reported
Final penalty amount: Not reported
Paid penalty amount: Not reported

Regulation violated: FR - 40 CFR 262.34(C)(1)(II)
Area of violation: Generators - General
Date violation determined: 1996-03-07 00:00:00.0
Date achieved compliance: 1996-04-09 00:00:00.0
Violation lead agency: EPA
Enforcement action: COMPLIANCE EVALUATION INSPECTION ON-SITE
Enforcement action date: Not reported
Enf. disposition status: Not reported
Enf. disp. status date: Not reported
Enforcement lead agency: Not reported
Proposed penalty amount: Not reported
Final penalty amount: Not reported
Paid penalty amount: Not reported

Regulation violated: FR - 40 CFR 262.34(C)(1)(I)/265.173
Area of violation: Generators - General
Date violation determined: 1996-03-07 00:00:00.0
Date achieved compliance: 1996-04-09 00:00:00.0
Violation lead agency: EPA
Enforcement action: COMPLIANCE EVALUATION INSPECTION ON-SITE
Enforcement action date: Not reported

DELFIN GROUP USA, LLC (Continued) **1000144583**

Enf. disposition status: Not reported
Enf. disp. status date: Not reported
Enforcement lead agency: Not reported
Proposed penalty amount: Not reported
Final penalty amount: Not reported
Paid penalty amount: Not reported

Regulation violated: SR - 265.173(a)
Area of violation: TSD - Container Use and Management
Date violation determined: 1996-03-06 00:00:00.0
Date achieved compliance: 1996-04-16 00:00:00.0
Violation lead agency: State
Enforcement action: COMPLIANCE EVALUATION INSPECTION ON-SITE
Enforcement action date: 1996-04-02 00:00:00.0
Enf. disposition status: Not reported
Enf. disp. status date: Not reported
Enforcement lead agency: State
Proposed penalty amount: Not reported
Final penalty amount: Not reported
Paid penalty amount: Not reported

SHWS:
Name: TEXACO INCORPORATED
Address: 4962 VIRGINIA AVE
City,State,Zip: NORTH CHARLESTON, SC 29406
EPA ID: SCD000420315

US AIRS MINOR:
Envid: 1000144583
Region Code: 04
Programmatic ID: AIR SC00005600039
Facility Registry ID: 110000353368
D and B Number: Not reported
Primary SIC Code: 2992
NAICS Code: 324191
Default Air Classification Code: NAP
Facility Type of Ownership Code: POF
Air CMS Category Code: Not reported
HPV Status: Not reported

US AIRS MINOR:
Region Code: 04
Programmatic ID: AIR SC00005600039
Facility Registry ID: 110000353368
Air Operating Status Code: OPR
Default Air Classification Code: NAP
Air Program: State Implementation Plan for National Primary and Secondary Ambient Air Quality Standards
Activity Date: 1978-03-15 00:00:00
Activity Status Date: Not reported
Activity Group: Compliance Monitoring
Activity Type: Inspection/Evaluation
Activity Status: Not reported

Region Code: 04
Programmatic ID: AIR SC00005600039
Facility Registry ID: 110000353368
Air Operating Status Code: OPR
Default Air Classification Code: NAP

DELFIN GROUP USA, LLC (Continued) **1000144583**

Air Program: State Implementation Plan for National Primary and Secondary Ambient Air Quality Standards
Activity Date: 1979-08-28 00:00:00
Activity Status Date: Not reported
Activity Group: Compliance Monitoring
Activity Type: Inspection/Evaluation
Activity Status: Not reported

Region Code: 04
Programmatic ID: AIR SC00005600039
Facility Registry ID: 110000353368
Air Operating Status Code: OPR
Default Air Classification Code: NAP
Air Program: State Implementation Plan for National Primary and Secondary Ambient Air Quality Standards
Activity Date: 1979-12-06 00:00:00
Activity Status Date: Not reported
Activity Group: Compliance Monitoring
Activity Type: Inspection/Evaluation
Activity Status: Not reported

Region Code: 04
Programmatic ID: AIR SC00005600039
Facility Registry ID: 110000353368
Air Operating Status Code: OPR
Default Air Classification Code: NAP
Air Program: State Implementation Plan for National Primary and Secondary Ambient Air Quality Standards
Activity Date: 1981-03-30 00:00:00
Activity Status Date: Not reported
Activity Group: Compliance Monitoring
Activity Type: Inspection/Evaluation
Activity Status: Not reported

Region Code: 04
Programmatic ID: AIR SC00005600039
Facility Registry ID: 110000353368
Air Operating Status Code: OPR
Default Air Classification Code: NAP
Air Program: State Implementation Plan for National Primary and Secondary Ambient Air Quality Standards
Activity Date: 1986-01-14 00:00:00
Activity Status Date: Not reported
Activity Group: Compliance Monitoring
Activity Type: Inspection/Evaluation
Activity Status: Not reported

Region Code: 04
Programmatic ID: AIR SC00005600039
Facility Registry ID: 110000353368
Air Operating Status Code: OPR
Default Air Classification Code: NAP
Air Program: State Implementation Plan for National Primary and Secondary Ambient Air Quality Standards
Activity Date: 2004-02-10 00:00:00
Activity Status Date: Not reported
Activity Group: Compliance Monitoring
Activity Type: Inspection/Evaluation
Activity Status: Not reported

Region Code: 04
Programmatic ID: AIR SC00005600039

DELFIN GROUP USA, LLC (Continued) **1000144583**

Facility Registry ID: 110000353368
Air Operating Status Code: OPR
Default Air Classification Code: NAP
Air Program: State Implementation Plan for National Primary and Secondary Ambient Air Quality Standards
Activity Date: 2007-02-28 00:00:00
Activity Status Date: Not reported
Activity Group: Compliance Monitoring
Activity Type: Inspection/Evaluation
Activity Status: Not reported

Region Code: 04
Programmatic ID: AIR SC00005600039
Facility Registry ID: 110000353368
Air Operating Status Code: OPR
Default Air Classification Code: NAP
Air Program: State Implementation Plan for National Primary and Secondary Ambient Air Quality Standards
Activity Date: 2009-02-17 00:00:00
Activity Status Date: Not reported
Activity Group: Compliance Monitoring
Activity Type: Inspection/Evaluation
Activity Status: Not reported

Region Code: 04
Programmatic ID: AIR SC00005600039
Facility Registry ID: 110000353368
Air Operating Status Code: OPR
Default Air Classification Code: NAP
Air Program: State Implementation Plan for National Primary and Secondary Ambient Air Quality Standards
Activity Date: 2011-07-07 00:00:00
Activity Status Date: Not reported
Activity Group: Compliance Monitoring
Activity Type: Inspection/Evaluation
Activity Status: Not reported

Region Code: 04
Programmatic ID: AIR SC00005600039
Facility Registry ID: 110000353368
Air Operating Status Code: OPR
Default Air Classification Code: NAP
Air Program: State Implementation Plan for National Primary and Secondary Ambient Air Quality Standards
Activity Date: 1999-12-30 00:00:00
Activity Status Date: 1999-12-30 00:00:00
Activity Group: Enforcement Action
Activity Type: Administrative - Informal
Activity Status: Achieved

CU449 **TEXACO LUBRICANTS COMPANY** **SC SHWS** **S108282379**
SSE **4950 VIRGINIA AVE** **SC VCP** **N/A**
1/4-1/2 **NORTH CHARLESTON, SC 29405** **SC BROWNFIELDS**
0.434 mi. **SC SPILLS**
2290 ft. **Site 2 of 3 in cluster CU** **SC NPDES**
SC UIC

Actual:
9 ft.

SHWS:
Name: TEXACO LUBRICANTS COMPANY
Address: 4950 VIRGINIA AVE
City,State,Zip: NORTH CHARLESTON, SC 29405-3602

Focus Map:
10

TEXACO LUBRICANTS COMPANY (Continued) **S108282379**

EPA ID: SCS123457499

VCP:

Name:	TEXACO LUBRICANTS COMPANY
Address:	4950 VIRGINIA AVE
City,State,Zip:	NORTH CHARLESTON, SC 29405-3602
Person Company:	AOC RE LLC
Prim Address 1:	1601 MCCLOSKY BLVD
Prim Address 2:	Not reported
Prim City:	TAMPA
Prim State:	FL
Prim Zip:	33605-6710
Type Brownfield:	Not reported
Contact:	RICHARD A, BARKETT, COO
Status code:	WITHDRAW
File Number:	413727
Exec Date:	Not reported
Contract Mailed Date:	Not reported
Date Terminated:	Not reported
Contract #:	15-6154-NRP
Contract Type:	NRP
Contract Manager:	OVERCASH JO CHERIE C
Acreage:	41.64
COC Issued Date:	Not reported
RC Executed Date:	Not reported
I C Received:	30-Oct-15
Workplan Due:	Not reported
Workplan Receive:	Not reported
Workplan Reviewed:	Not reported
Workplan Approved:	Not reported
Report Receive:	Not reported
Report Reviewed:	Not reported
Report Approved:	Not reported
Cap Approved:	Not reported

SC BROWNFIELD:

Name:	TEXACO LUBRICANTS COMPANY
Address:	4950 VIRGINIA AVE
City,State,Zip:	NORTH CHARLESTON, SC 29405-3602
Contract Number:	15-6154-NRP
Contract Type:	NRP
File Number:	413727
Contract Manager:	OVERCASH JO CHERIE C
Person Company:	AOC RE LLC
Primary Address1:	1601 MCCLOSKY BLVD
Primary Address2:	Not reported
Primary City:	TAMPA
Primary State Code:	FL
Primary Zip Code:	33605-6710
Type Brownfield:	Not reported
Acreage:	41.64
Contract Executed:	Not reported
COC Date Issued:	Not reported
RC Executed:	Not reported
Contact:	RICHARD A, BARKETT, COO
Status Code:	WITHDRAW

TEXACO LUBRICANTS COMPANY (Continued) **S108282379**

IC Received:	30-Oct-15
Workplan Due:	Not reported
Workplan Received:	Not reported
Workplan Reviewed:	Not reported
Workplan Approved:	Not reported
Report Received:	Not reported
Report Reviewed:	Not reported
Report Approved:	Not reported
Cap Approved:	Not reported
Contract Mailed:	Not reported
Date Terminated:	Not reported

SPILL:

Name:	Not reported
Address:	4950 VIRGINIA AVE
City,State,Zip:	NORTH CHARLESTON, SC
Incident ID number:	5902493
Incident Name:	200303934
District Logged In:	Not reported
Date DHEC notified:	10/06/2003
DHEC notification:	10:55:00
Observed date:	Not reported
observed Time:	Not reported
Spill Date:	Not reported
Spill Time:	Not reported
Duration:	Not reported
Created Date:	10/07/2003
Updated Date:	10/21/2003
District Name:	Charleston EQC Office
PRP Last Name:	AMALIE OIL COMPANY
PRP First Name:	Not reported
Incident substance type:	Oil
Received by Name:	TOMASZ CHMURA
Revieved by Name:	GREGORY SAMS
Transportation:	N
Surface water affected:	No
Lead Investigator Name:	Not reported
CCBEP:	No
Water body:	Not reported
Caller Last Name:	Not reported
Caller name:	Not reported
Caller phone number:	Not reported
Caller extension:	Not reported
Caller organization:	Not reported
Substance:	LUBRICATING OIL, [LIQUID]
Quantity:	195
Units:	Gallons
Recovered:	195
Recovered Units:	Gallons
Comments:	Not reported

NPDES:

Name:	AMALIE OIL COMPANY
Address:	4950 VIRGINIA AVE
City,State,Zip:	NORTH CHARLESTON, SC 29405-3602

TEXACO LUBRICANTS COMPANY (Continued) **S108282379**

Permit:	SC0003026
Permit Status Date:	2016-01-05
Act/Inactive:	ACT
App Type:	NPDES MINOR MODIFICATION
App Status Date:	01/05/2016
Permit Contact:	ACKERMAN WILLIAM
Permit Issued Date:	12/17/2015
Permit Expire Date:	03/31/2020
Permit Type:	WTRNPDESWWTP
Permit Sub Type:	INDUSTRIAL
Permit Status:	ISSUE
Receiving Stream:	Cooper River
Address Type:	SITE
Owner Address Type:	BUSINESS
Owner Telephone:	843-266-0505

Name:	AMALIE OIL COMPANY
Address:	4950 VIRGINIA AVE
City,State,Zip:	NORTH CHARLESTON, SC 29405-3602
Permit:	SC0003026
Permit Status Date:	2016-01-05
Act/Inactive:	ACT
App Type:	NPDES MODIFICATION
App Status Date:	12/02/2011
Permit Contact:	ACKERMAN WILLIAM
Permit Issued Date:	Not reported
Permit Expire Date:	Not reported
Permit Type:	WTRNPDESWWTP
Permit Sub Type:	INDUSTRIAL
Permit Status:	ISSUE
Receiving Stream:	DITCH TO THE COOPER RIVER
Address Type:	SITE
Owner Address Type:	BUSINESS
Owner Telephone:	843-266-0505

Name:	AMALIE OIL COMPANY
Address:	4950 VIRGINIA AVE
City,State,Zip:	NORTH CHARLESTON, SC 29405-3602
Permit:	SC0003026
Permit Status Date:	2016-01-05
Act/Inactive:	ACT
App Type:	NPDES MINOR MODIFICATION
App Status Date:	10/16/2008
Permit Contact:	ACKERMAN WILLIAM
Permit Issued Date:	09/01/2008
Permit Expire Date:	02/28/2010
Permit Type:	WTRNPDESWWTP
Permit Sub Type:	INDUSTRIAL
Permit Status:	ISSUE
Receiving Stream:	Cooper River
Address Type:	SITE
Owner Address Type:	BUSINESS
Owner Telephone:	843-266-0505

Name:	AMALIE OIL COMPANY
Address:	4950 VIRGINIA AVE
City,State,Zip:	NORTH CHARLESTON, SC 29405-3602

TEXACO LUBRICANTS COMPANY (Continued) **S108282379**

Permit:	SC0003026
Permit Status Date:	2016-01-05
Act/Inactive:	ACT
App Type:	NPDES REISSUE
App Status Date:	03/17/2015
Permit Contact:	ACKERMAN WILLIAM
Permit Issued Date:	03/17/2015
Permit Expire Date:	03/31/2020
Permit Type:	WTRNPDESWWTP
Permit Sub Type:	INDUSTRIAL
Permit Status:	ISSUE
Receiving Stream:	Cooper River
Address Type:	SITE
Owner Address Type:	BUSINESS
Owner Telephone:	843-266-0505

Name:	AMALIE OIL COMPANY
Address:	4950 VIRGINIA AVE
City,State,Zip:	NORTH CHARLESTON, SC 29405-3602
Permit:	SC0003026
Permit Status Date:	2016-01-05
Act/Inactive:	ACT
App Type:	NPDES MINOR MODIFICATION
App Status Date:	01/05/2016
Permit Contact:	ACKERMAN WILLIAM
Permit Issued Date:	12/17/2015
Permit Expire Date:	03/31/2020
Permit Type:	WTRNPDESWWTP
Permit Sub Type:	INDUSTRIAL
Permit Status:	ISSUE
Receiving Stream:	DITCH TO THE COOPER RIVER
Address Type:	SITE
Owner Address Type:	BUSINESS
Owner Telephone:	843-266-0505

Name:	AMALIE OIL COMPANY
Address:	4950 VIRGINIA AVE
City,State,Zip:	NORTH CHARLESTON, SC 29405-3602
Permit:	SC0003026
Permit Status Date:	2016-01-05
Act/Inactive:	ACT
App Type:	NPDES MINOR MODIFICATION
App Status Date:	05/01/2008
Permit Contact:	ACKERMAN WILLIAM
Permit Issued Date:	05/01/2008
Permit Expire Date:	02/28/2010
Permit Type:	WTRNPDESWWTP
Permit Sub Type:	INDUSTRIAL
Permit Status:	ISSUE
Receiving Stream:	DITCH TO THE COOPER RIVER
Address Type:	SITE
Owner Address Type:	BUSINESS
Owner Telephone:	843-266-0505

Name:	AMALIE OIL COMPANY
Address:	4950 VIRGINIA AVE
City,State,Zip:	NORTH CHARLESTON, SC 29405-3602

TEXACO LUBRICANTS COMPANY (Continued) **S108282379**

Permit:	SC0003026
Permit Status Date:	2016-01-05
Act/Inactive:	ACT
App Type:	NPDES REISSUE
App Status Date:	10/30/2002
Permit Contact:	ACKERMAN WILLIAM
Permit Issued Date:	10/30/2002
Permit Expire Date:	08/31/2005
Permit Type:	WTRNPDESWWTP
Permit Sub Type:	INDUSTRIAL
Permit Status:	ISSUE
Receiving Stream:	Cooper River
Address Type:	SITE
Owner Address Type:	BUSINESS
Owner Telephone:	843-266-0505

Name:	AMALIE OIL COMPANY
Address:	4950 VIRGINIA AVE
City,State,Zip:	NORTH CHARLESTON, SC 29405-3602
Permit:	SC0003026
Permit Status Date:	2016-01-05
Act/Inactive:	ACT
App Type:	NPDES MODIFICATION
App Status Date:	12/02/2011
Permit Contact:	ACKERMAN WILLIAM
Permit Issued Date:	Not reported
Permit Expire Date:	Not reported
Permit Type:	WTRNPDESWWTP
Permit Sub Type:	INDUSTRIAL
Permit Status:	ISSUE
Receiving Stream:	Cooper River
Address Type:	SITE
Owner Address Type:	BUSINESS
Owner Telephone:	843-266-0505

Name:	AMALIE OIL COMPANY
Address:	4950 VIRGINIA AVE
City,State,Zip:	NORTH CHARLESTON, SC 29405-3602
Permit:	SC0003026
Permit Status Date:	2016-01-05
Act/Inactive:	ACT
App Type:	NPDES REISSUE
App Status Date:	03/17/2015
Permit Contact:	ACKERMAN WILLIAM
Permit Issued Date:	03/17/2015
Permit Expire Date:	03/31/2020
Permit Type:	WTRNPDESWWTP
Permit Sub Type:	INDUSTRIAL
Permit Status:	ISSUE
Receiving Stream:	DITCH TO THE COOPER RIVER
Address Type:	SITE
Owner Address Type:	BUSINESS
Owner Telephone:	843-266-0505

Name:	AMALIE OIL COMPANY
Address:	4950 VIRGINIA AVE
City,State,Zip:	NORTH CHARLESTON, SC 29405-3602

TEXACO LUBRICANTS COMPANY (Continued) **S108282379**

Permit:	SC0003026
Permit Status Date:	2016-01-05
Act/Inactive:	ACT
App Type:	NPDES MINOR MODIFICATION
App Status Date:	01/17/2007
Permit Contact:	ACKERMAN WILLIAM
Permit Issued Date:	01/01/2007
Permit Expire Date:	02/28/2010
Permit Type:	WTRNPDESWWTP
Permit Sub Type:	INDUSTRIAL
Permit Status:	ISSUE
Receiving Stream:	DITCH TO THE COOPER RIVER
Address Type:	SITE
Owner Address Type:	BUSINESS
Owner Telephone:	843-266-0505

Name:	AMALIE OIL COMPANY
Address:	4950 VIRGINIA AVE
City,State,Zip:	NORTH CHARLESTON, SC 29405-3602
Permit:	SC0003026
Permit Status Date:	2016-01-05
Act/Inactive:	ACT
App Type:	NPDES REISSUE
App Status Date:	11/10/2009
Permit Contact:	ACKERMAN WILLIAM
Permit Issued Date:	11/13/2009
Permit Expire Date:	02/28/2015
Permit Type:	WTRNPDESWWTP
Permit Sub Type:	INDUSTRIAL
Permit Status:	ISSUE
Receiving Stream:	DITCH TO THE COOPER RIVER
Address Type:	SITE
Owner Address Type:	BUSINESS
Owner Telephone:	843-266-0505

Name:	AMALIE OIL COMPANY
Address:	4950 VIRGINIA AVE
City,State,Zip:	NORTH CHARLESTON, SC 29405-3602
Permit:	SC0003026
Permit Status Date:	2016-01-05
Act/Inactive:	ACT
App Type:	NPDES REISSUE
App Status Date:	09/25/2006
Permit Contact:	ACKERMAN WILLIAM
Permit Issued Date:	09/15/2006
Permit Expire Date:	02/28/2010
Permit Type:	WTRNPDESWWTP
Permit Sub Type:	INDUSTRIAL
Permit Status:	ISSUE
Receiving Stream:	DITCH TO THE COOPER RIVER
Address Type:	SITE
Owner Address Type:	BUSINESS
Owner Telephone:	843-266-0505

Name:	AMALIE OIL COMPANY
Address:	4950 VIRGINIA AVE
City,State,Zip:	NORTH CHARLESTON, SC 29405-3602

TEXACO LUBRICANTS COMPANY (Continued) **S108282379**

Permit: SC0003026
Permit Status Date: 2016-01-05
Act/Inactive: ACT
App Type: NPDES MINOR MODIFICATION
App Status Date: 01/17/2007
Permit Contact: ACKERMAN WILLIAM
Permit Issued Date: 01/01/2007
Permit Expire Date: 02/28/2010
Permit Type: WTRNPDESWWTP
Permit Sub Type: INDUSTRIAL
Permit Status: ISSUE
Receiving Stream: Cooper River
Address Type: SITE
Owner Address Type: BUSINESS
Owner Telephone: 843-266-0505

Name: AMALIE OIL COMPANY
Address: 4950 VIRGINIA AVE
City,State,Zip: NORTH CHARLESTON, SC 29405-3602
Permit: SC0003026
Permit Status Date: 2016-01-05
Act/Inactive: ACT
App Type: NPDES MINOR MODIFICATION
App Status Date: 10/16/2008
Permit Contact: ACKERMAN WILLIAM
Permit Issued Date: 09/01/2008
Permit Expire Date: 02/28/2010
Permit Type: WTRNPDESWWTP
Permit Sub Type: INDUSTRIAL
Permit Status: ISSUE
Receiving Stream: DITCH TO THE COOPER RIVER
Address Type: SITE
Owner Address Type: BUSINESS
Owner Telephone: 843-266-0505

Name: AMALIE OIL COMPANY
Address: 4950 VIRGINIA AVE
City,State,Zip: NORTH CHARLESTON, SC 29405-3602
Permit: SC0003026
Permit Status Date: 2016-01-05
Act/Inactive: ACT
App Type: NPDES REISSUE
App Status Date: 09/25/2006
Permit Contact: ACKERMAN WILLIAM
Permit Issued Date: 09/15/2006
Permit Expire Date: 02/28/2010
Permit Type: WTRNPDESWWTP
Permit Sub Type: INDUSTRIAL
Permit Status: ISSUE
Receiving Stream: Cooper River
Address Type: SITE
Owner Address Type: BUSINESS
Owner Telephone: 843-266-0505

Name: AMALIE OIL COMPANY
Address: 4950 VIRGINIA AVE
City,State,Zip: NORTH CHARLESTON, SC 29405-3602

TEXACO LUBRICANTS COMPANY (Continued) **S108282379**

Permit: SC0003026
Permit Status Date: 2016-01-05
Act/Inactive: ACT
App Type: NPDES MINOR MODIFICATION
App Status Date: 05/01/2008
Permit Contact: ACKERMAN WILLIAM
Permit Issued Date: 05/01/2008
Permit Expire Date: 02/28/2010
Permit Type: WTRNPDESWWTP
Permit Sub Type: INDUSTRIAL
Permit Status: ISSUE
Receiving Stream: Cooper River
Address Type: SITE
Owner Address Type: BUSINESS
Owner Telephone: 843-266-0505

Name: AMALIE OIL COMPANY
Address: 4950 VIRGINIA AVE
City,State,Zip: NORTH CHARLESTON, SC 29405-3602
Permit: SC0003026
Permit Status Date: 2016-01-05
Act/Inactive: ACT
App Type: NPDES REISSUE
App Status Date: 10/30/2002
Permit Contact: ACKERMAN WILLIAM
Permit Issued Date: 10/30/2002
Permit Expire Date: 08/31/2005
Permit Type: WTRNPDESWWTP
Permit Sub Type: INDUSTRIAL
Permit Status: ISSUE
Receiving Stream: DITCH TO THE COOPER RIVER
Address Type: SITE
Owner Address Type: BUSINESS
Owner Telephone: 843-266-0505

Name: AMALIE OIL COMPANY
Address: 4950 VIRGINIA AVE
City,State,Zip: NORTH CHARLESTON, SC 29405-3602
Permit: SC0003026
Permit Status Date: 2016-01-05
Act/Inactive: ACT
App Type: NPDES REISSUE
App Status Date: 11/10/2009
Permit Contact: ACKERMAN WILLIAM
Permit Issued Date: 11/13/2009
Permit Expire Date: 02/28/2015
Permit Type: WTRNPDESWWTP
Permit Sub Type: INDUSTRIAL
Permit Status: ISSUE
Receiving Stream: Cooper River
Address Type: SITE
Owner Address Type: BUSINESS
Owner Telephone: 843-266-0505

UIC:
Name: PENNZOIL-QUAKER STATE COMPANY DBA SOPUS PRODUCTS
Address: 4950 VIRGINIA AVE

TEXACO LUBRICANTS COMPANY (Continued) **S108282379**

City,State,Zip:	NORTH CHARLESTON, SC 29405-3602
Permit Number:	SCHE03020356
Permit Holder:	PENNZOIL-QUAKER STATE COMPANY
Former Permit Number:	SCHE03020356M2
Activity:	Inactive
Disposition:	Closed

CV450 **SUNOCO 0616-1244/COOP 2676** **SC GWCI** **U003930180**
East **4390 DORCHESTER RD** **N/A**
1/4-1/2 **NORTH CHARLESTO, SC 29405**
0.436 mi.
2301 ft. **Site 1 of 3 in cluster CV**

Actual:
20 ft.

Focus Map:
12

SC GWIC:

Bureau:	BLWM
EAP ID:	Not reported
Solid Waste Permit #:	Not reported
Bureau of Land & Waste Management File #:	Not reported
Permit Number:	01367
WPC Permit:	Not reported
Program:	DUST
Contamination:	PETRO
Petroleum Products:	True
Volatile Organic Compounds:	False
Metals:	False
Nitrates or Potential to Nitrate:	False
Pesticides & Herbicides:	False
Polychlorinated Biphenyls:	False
Base, Neutral, & Acid Extractables:	False
Phenols:	False
Radionuclides Over Max Contaminant Levels:	False
Sources Not In Other Categories:	False
Source:	UST
Underground Storage Tanks:	True
Pits, Ponds, & Lagoons:	False
Spills & Leaks:	False
Landfills:	False
Aboveground Storage Tank:	False
Spray Irrigation:	False
Single-Event Spill:	False
Unpermitted Disposal:	False
Septic Tank/Tile Field:	False
Substances Not In Other Categories:	False
Sources of Contamination Undetermined:	False
Assessment:	No
Monitoring:	No
Remediation:	Yes
Surface Impact:	No
Drinking Water Well Impact:	No
Remarks:	Site ID # 01367. RBCA Classification 3BF7. Approved Monitored Natural Attenuation (MNA Awaiti.

CV451 **7-ELEVEN 40381** **SC LUST** **U004253767**
East **4390 DORCHESTER RD** **SC UST** **N/A**
1/4-1/2 **NORTH CHARLESTON, SC** **SC Financial Assurance**
0.436 mi.
2301 ft. **Site 2 of 3 in cluster CV**

Actual:
20 ft.

Focus Map:
12

LUST:

Name:	7-ELEVEN 40381
Address:	4390 DORCHESTER RD
City,State,Zip:	NORTH CHARLESTO, SC 29405-7431
Release Number:	1
Facility ID:	01367
Release Status Number:	Not reported
Substance:	PETRO
Tank Owner Company Name:	MDC COAST 11 LLC
Tank Owner Last Name:	Not reported
Tank Owner First name:	Not reported
NFA Date:	05/28/2013
Tank Owner City:	Not reported
Confirmed Date:	Not reported
Release Date:	10/26/1989
EID:	Not reported
Local Facility District:	Not reported
SCRBCA Class Number:	Not reported
Release Fin Type Code:	Not reported
Qualified:	Not reported
Release Source:	Not reported
Local Fac Last Name:	Not reported
Local Fac First Name:	Not reported
User Name:	PADGETJP
Cleanup Initiated Date:	11/30/1989
Prefix:	Not reported
Total Score:	3

LUST:

Release Date:	10/26/1989
Cleanup Complete Date:	Not reported
Depth to Ground Water:	5
Ground Water Flow Direction:	NE
Release Number:	1
Confirmed date:	11/30/1989
RP Name:	SPEEDWAY SUPERAMERICA LLC
RP Address:	500 SPEEDWAY DR
RP City:	ENON
RP State:	OH
RP Zip:	45323-1056
SCRBCA Class Code:	CLASS3BF
Project Manager:	PADGETT, JOEL P
Release Fin Type Code:	WS

UST:

Name:	7-ELEVEN 40381
Address:	4390 DORCHESTER RD
City:	NORTH CHARLESTON
Facility ID:	01367
Permit:	P 01367
Owner:	MDC COAST 11 LLC
Owner Address:	11995 EL CAMINO REAL

7-ELEVEN 40381 (Continued) **U004253767**

Owner City, st, zip: SAN DIEGO CA 92130
Owner Phone: 858-284-5000

Tank ID: 1
Status: **Abandoned**
Capacity: 10000
Product: Gasoline
Calcage: 5

Name: 7-ELEVEN 40381
Address: 4390 DORCHESTER RD
City: NORTH CHARLESTON

Tank ID: 10
Status: **Currently in Use**
Capacity: 10000
Product: Gasoline RUL
Calcage: 0

Name: 7-ELEVEN 40381
Address: 4390 DORCHESTER RD
City: NORTH CHARLESTON

Tank ID: 11
Status: **Currently in Use**
Capacity: 10000
Product: Gasoline RUL
Calcage: 0

Name: 7-ELEVEN 40381
Address: 4390 DORCHESTER RD
City: NORTH CHARLESTON

Tank ID: 12
Status: **Currently in Use**
Capacity: 10000
Product: Gasoline Super/Prem
Calcage: 0

Name: 7-ELEVEN 40381
Address: 4390 DORCHESTER RD
City: NORTH CHARLESTON

Tank ID: 2
Status: **Abandoned**
Capacity: 10000
Product: Gasoline
Calcage: 5

Name: 7-ELEVEN 40381
Address: 4390 DORCHESTER RD
City: NORTH CHARLESTON

Tank ID: 3
Status: **Abandoned**
Capacity: 5000
Product: Gasoline

7-ELEVEN 40381 (Continued) **U004253767**

Calcage: 5

Name: 7-ELEVEN 40381
Address: 4390 DORCHESTER RD
City: NORTH CHARLESTON

Tank ID: 4
Status: **Abandoned**
Capacity: 3000
Product: Gasoline
Calcage: Not reported

Name: 7-ELEVEN 40381
Address: 4390 DORCHESTER RD
City: NORTH CHARLESTON

Tank ID: 5
Status: **Abandoned**
Capacity: 3000
Product: Gasoline
Calcage: Not reported

Name: 7-ELEVEN 40381
Address: 4390 DORCHESTER RD
City: NORTH CHARLESTON

Tank ID: 6
Status: **Abandoned**
Capacity: 3000
Product: Gasoline
Calcage: Not reported

Name: 7-ELEVEN 40381
Address: 4390 DORCHESTER RD
City: NORTH CHARLESTON

Tank ID: 7
Status: **Abandoned**
Capacity: 3000
Product: Gasoline
Calcage: Not reported

Name: 7-ELEVEN 40381
Address: 4390 DORCHESTER RD
City: NORTH CHARLESTON

Tank ID: 8
Status: **Abandoned**
Capacity: 1000
Product: Kerosene
Calcage: Not reported

Name: 7-ELEVEN 40381
Address: 4390 DORCHESTER RD
City: NORTH CHARLESTON

Tank ID: 9

7-ELEVEN 40381 (Continued) **U004253767**

Status:	**Abandoned**
Capacity:	5000
Product:	Waste oil, burnt oil, used oil
Calcage:	Not reported
Name:	7-ELEVEN 40381
Address:	4390 DORCHESTER RD
City:	NORTH CHARLESTON
Tank ID:	Not reported
Status:	**Not reported**
Capacity:	Not reported
Product:	Not reported
Calcage:	Not reported

SC Financial Assurance 3:

Name:	7-ELEVEN 40381
Address:	4390 DORCHESTER RD
City,State,Zip:	NORTH CHARLESTON, SC 29405-7431
Owner Name:	MDC COAST 11 LLC
Owner Address:	11995 EL CAMINO REAL
Owner City:	SAN DIEGO
Owner State:	CA
Owner Zip:	92130
Mechanism:	Environmental Insurance
Date Expired:	12/18/2019
Bill:	3

CV452 **7-ELEVEN 40381** **SC RCR** **S119015009**
East **4390 DORCHESTER RD** **N/A**
1/4-1/2 **NORTH CHARLES, SC 29405**
0.436 mi.
2301 ft. **Site 3 of 3 in cluster CV**

Actual:
20 ft.

Focus Map:
12

RCR:

Name:	7-ELEVEN 40381
Address:	4390 DORCHESTER RD
City,State,Zip:	NORTH CHARLES, SC 29405-7431
Entity Responsibility:	Not reported
Region:	Not reported
Tax Id:	4110900024
Latitude:	32.85434
Longitude:	-80.01056
Tracking Number:	01367
Regulatory Program:	Not reported
Reported:	10/26/89
CU-MCL:	05/28/13
Unit Type:	Not reported
Unit Number/Letter:	Not reported
Area/Acres:	Not reported
Affected Media:	Not reported
Site/Unit:	Not reported
Condtions:	Not reported
Associated Response/Corrective Action:	Not reported
Associated Chemicals Requiring:	Not reported

CU453 **AMELIE USED OIL PROCESSING FACILITY** **SC SWF/LF** **S122875689**
SSE **N/A**
1/4-1/2 **CHARLESTON (County), SC**
0.441 mi.
2326 ft. **Site 3 of 3 in cluster CU**

Actual:
9 ft.

Focus Map:
10

LF:

Name:	AMELIE USED OIL PROCESSING FACILITY
Address:	Not reported
City,State,Zip:	SC
Mailing Address:	4950 Virginia Avenue
Mailing State:	SC
Mailing City:	North Charleston
Mailing Zip:	29405
Facility ID:	103351-7001/UOP-00013
Rate Restriction:	60,000,000
Rate Units:	gallons per year
Cap Units:	Not reported
Online Data:	Used Oil Processor
GW Mod Reqd:	N
EQC Region:	Low Country
EQC Region Office:	Charleston
Total Capacity:	Not reported
Status:	Not Active
Class:	Not reported
UTM-E:	596299
UTM-N:	3639076
Contact Name:	Markos Baghdasarian
Contact Phone:	(843) 266-0506

CT454 **KWIK FILL 22** **SC RCR** **U003982791**
North **1190 REMOUNT RD** **N/A**
1/4-1/2 **NORTH CHARLES, SC 29406**
0.442 mi.
2336 ft. **Site 2 of 4 in cluster CT**

Actual:
42 ft.

Focus Map:
5

RCR:

Name:	KWIK FILL 22
Address:	1190 REMOUNT RD
City,State,Zip:	NORTH CHARLES, SC 29406
Entity Responsibility:	Not reported
Region:	Not reported
Tax Id:	NONE
Latitude:	32.9031
Longitude:	-79.9853
Tracking Number:	01468
Regulatory Program:	Not reported
Reported:	12/29/89
CU-MCL:	12/05/02
Unit Type:	Not reported
Unit Number/Letter:	Not reported
Area/Acres:	Not reported
Affected Media:	Not reported
Site/Unit:	Not reported
Condtions:	Not reported
Associated Response/Corrective Action:	Not reported
Associated Chemicals Requiring:	Not reported

CT455 **KWIK FILL 22** **SC GWCI** **U004017658**
North **1190 REMOUNT RD** **N/A**
1/4-1/2 **NORTH CHARLESTO, SC 29406**
0.442 mi.
2336 ft. **Site 3 of 4 in cluster CT**

Actual: SC GWIC:
42 ft.

Bureau:	BLWM
EAP ID:	Not reported
Solid Waste Permit #:	Not reported
Bureau of Land & Waste Management File #:	Not reported
Permit Number:	01468
WPC Permit:	Not reported
Program:	DUST
Contamination:	PETRO
Petroleum Products:	True
Volatile Organic Compounds:	False
Metals:	False
Nitrates or Potential to Nitrate:	False
Pesticides & Herbicides:	False
Polychlorinated Biphenyls:	False
Base, Neutral, & Acid Extractables:	False
Phenols:	False
Radionuclides Over Max Contaminant Levels:	False
Sources Not In Other Categories:	False
Source:	UST
Underground Storage Tanks:	True
Pits, Ponds, & Lagoons:	False
Spills & Leaks:	False
Landfills:	False
Aboveground Storage Tank:	False
Spray Irrigation:	False
Single-Event Spill:	False
Unpermitted Disposal:	False
Septic Tank/Tile Field:	False
Substances Not In Other Categories:	False
Sources of Contamination Undetermined:	False
Assessment:	No
Monitoring:	No
Remediation:	Yes
Surface Impact:	No
Drinking Water Well Impact:	No
Remarks:	Site ID # 01468. RBCA Classification 3BF9. CNFA.

Focus Map:
5

CT456 **KWIK FILL 22** **SC LUST** **U004254263**
North **1190 REMOUNT RD** **SC UST** **N/A**
1/4-1/2 **NORTH CHARLESTON, SC** **SC Financial Assurance**
0.442 mi.
2336 ft. **Site 4 of 4 in cluster CT**

Actual: LUST:
42 ft.

Name:	KWIK FILL 22
Address:	1190 REMOUNT RD
City,State,Zip:	NORTH CHARLESTO, SC 29406
Release Number:	1
Facility ID:	01468
Release Status Number:	Not reported
Substance:	PETRO
Tank Owner Company Name:	JARRELL OIL CO INC
Tank Owner Last Name:	Not reported

Focus Map:
5

KWIK FILL 22 (Continued) **U004254263**

Tank Owner First name:	Not reported
NFA Date:	01/21/2003
Tank Owner City:	Not reported
Confirmed Date:	Not reported
Release Date:	12/29/1989
EID:	Not reported
Local Facility District:	Not reported
SCRBCA Class Number:	Not reported
Release Fin Type Code:	Not reported
Qualified:	Not reported
Release Source:	Not reported
Local Fac Last Name:	Not reported
Local Fac First Name:	Not reported
User Name:	WILLIATM
Cleanup Initiated Date:	01/02/1990
Prefix:	Not reported
Total Score:	9

LUST:

Release Date:	02/15/2000
Cleanup Complete Date:	07/21/2000
Depth to Ground Water:	Not reported
Ground Water Flow Direction:	Not reported
Release Number:	2
Confirmed date:	02/15/2000
RP Name:	JARRELL OIL CO INC
RP Address:	327 W LUCAS ST
RP City:	FLORENCE
RP State:	SC
RP Zip:	29502-3608
SCRBCA Class Code:	CLASS3BF
Project Manager:	MCINNIS, W SCOTT
Release Fin Type Code:	W25

Release Date:	12/29/1989
Cleanup Complete Date:	Not reported
Depth to Ground Water:	3.830
Ground Water Flow Direction:	E
Release Number:	1
Confirmed date:	01/02/1990
RP Name:	ATOFINA PETROCHEMICALS INC
RP Address:	15710 JOHN F KENNEDY BLVD
RP City:	HOUSTON
RP State:	TX
RP Zip:	77032-2366
SCRBCA Class Code:	CLASS3BF
Project Manager:	WILLIAMS, TRAVIS M
Release Fin Type Code:	WS

Name:	KWIK FILL 22
Address:	1190 REMOUNT RD
City,State,Zip:	NORTH CHARLESTO, SC 29406
Release Number:	2
Facility ID:	01468
Release Status Number:	Not reported
Substance:	PETRO
Tank Owner Company Name:	JARRELL OIL CO INC

KWIK FILL 22 (Continued) **U004254263**

Tank Owner Last Name:	Not reported
Tank Owner First name:	Not reported
NFA Date:	07/21/2000
Tank Owner City:	Not reported
Confirmed Date:	Not reported
Release Date:	02/15/2000
EID:	Not reported
Local Facility District:	Not reported
SCRBCA Class Number:	Not reported
Release Fin Type Code:	Not reported
Qualified:	Not reported
Release Source:	Not reported
Local Fac Last Name:	Not reported
Local Fac First Name:	Not reported
User Name:	MCINNIWA
Cleanup Initiated Date:	02/15/2000
Prefix:	Not reported
Total Score:	1

LUST:

Release Date:	02/15/2000
Cleanup Complete Date:	07/21/2000
Depth to Ground Water:	Not reported
Ground Water Flow Direction:	Not reported
Release Number:	2
Confirmed date:	02/15/2000
RP Name:	JARRELL OIL CO INC
RP Address:	327 W LUCAS ST
RP City:	FLORENCE
RP State:	SC
RP Zip:	29502-3608
SCRBCA Class Code:	CLASS3BF
Project Manager:	MCINNIS, W SCOTT
Release Fin Type Code:	W25

Release Date:	12/29/1989
Cleanup Complete Date:	Not reported
Depth to Ground Water:	3.830
Ground Water Flow Direction:	E
Release Number:	1
Confirmed date:	01/02/1990
RP Name:	ATOFINA PETROCHEMICALS INC
RP Address:	15710 JOHN F KENNEDY BLVD
RP City:	HOUSTON
RP State:	TX
RP Zip:	77032-2366
SCRBCA Class Code:	CLASS3BF
Project Manager:	WILLIAMS, TRAVIS M
Release Fin Type Code:	WS

UST:

Name:	KWIK FILL 22
Address:	1190 REMOUNT RD
City:	NORTH CHARLESTON
Facility ID:	01468
Permit:	R 01468

KWIK FILL 22 (Continued) **U004254263**

Owner: JARRELL OIL CO INC
Owner Address: PO BOX 4959
Owner City, st, zip: FLORENCE SC 29502-4959
Owner Phone: 843-992-5664

Tank ID: 1
Status: **Abandoned**
Capacity: 6000
Product: Gasoline
Calcage: 15

Name: KWIK FILL 22
Address: 1190 REMOUNT RD
City: NORTH CHARLESTON

Tank ID: 2
Status: **Abandoned**
Capacity: 6000
Product: Gasoline
Calcage: 15

Name: KWIK FILL 22
Address: 1190 REMOUNT RD
City: NORTH CHARLESTON

Tank ID: 3
Status: **Abandoned**
Capacity: 6000
Product: Gasoline
Calcage: 15

Name: KWIK FILL 22
Address: 1190 REMOUNT RD
City: NORTH CHARLESTON

Tank ID: 4
Status: **Abandoned**
Capacity: 6000
Product: Diesel fuel
Calcage: 15

Name: KWIK FILL 22
Address: 1190 REMOUNT RD
City: NORTH CHARLESTON

Tank ID: 5
Status: **Abandoned**
Capacity: 550
Product: Waste oil, burnt oil, used oil
Calcage: 15

SC Financial Assurance 3:
Name: KWIK FILL 22
Address: 1190 REMOUNT RD
City,State,Zip: NORTH CHARLESTON, SC 29406
Owner Name: JARRELL OIL CO INC
Owner Address: PO BOX 4959

KWIK FILL 22 (Continued) **U004254263**

Owner City: FLORENCE
Owner State: SC
Owner Zip: 29502-4959
Mechanism: Self Insurance 280.101
Date Expired: 5/1/2006
Bill: 0

CW457 **PACE STREET PROPERTY** **SC SHWS** **S109362432**
ENE **4285 PACE ST** **SC VCP** **N/A**
1/4-1/2 **CHARLESTON, SC 29405** **SC BROWNFIELDS**
0.443 mi. **SC SWRCY**
2341 ft. **Site 1 of 2 in cluster CW**

Actual:
35 ft.

Focus Map:
12

SHWS:
Name: PACE STREET PROPERTY
Address: 4285 PACE ST
City,State,Zip: CHARLESTON, SC 29405
EPA ID: SCS123456916

VCP:
Name: PACE STREET PROPERTY
Address: 4285 PACE ST
City,State,Zip: CHARLESTON, SC 29405
Person Company: GINN DEVELOPMENT COMPANY LLC
Prim Address 1: 1 HAMMOCK BEACH PKWY
Prim Address 2: Not reported
Prim City: PALM COAST
Prim State: FL
Prim Zip: 32137
Type Brownfield: Not reported
Contact: Robert F. Masters
Status code: INCOMP
File Number: 57513
Exec Date: Not reported
Contract Mailed Date: 10-Apr-08
Date Terminated: Not reported
Contract #: 08-5759-NRP
Contract Type: NRP
Contract Manager: STAMPS JERRY M
Acreage: 8.76
COC Issued Date: Not reported
RC Executed Date: Not reported
I C Received: 4-Feb-08
Workplan Due: Not reported
Workplan Receive: Not reported
Workplan Reviewed: Not reported
Workplan Approved: Not reported
Report Receive: Not reported
Report Reviewed: Not reported
Report Approved: Not reported
Cap Approved: Not reported

SC BROWNFIELD:
Name: PACE STREET PROPERTY
Address: 4285 PACE ST
City,State,Zip: CHARLESTON, SC 29405
Contract Number: 08-5759-NRP

PACE STREET PROPERTY (Continued) **S109362432**

Contract Type:	NRP
File Number:	57513
Contract Manager:	STAMPS JERRY M
Person Company:	GINN DEVELOPMENT COMPANY LLC
Primary Address1:	1 HAMMOCK BEACH PKWY
Primary Address2:	Not reported
Primary City:	PALM COAST
Primary State Code:	FL
Primary Zip Code:	32137
Type Brownfield:	Not reported
Acreage:	8.76
Contract Executed:	Not reported
COC Date Issued:	Not reported
RC Executed:	Not reported
Contact:	Robert F. Masters
Status Code:	INCOMP
IC Received:	4-Feb-08
Workplan Due:	Not reported
Workplan Received:	Not reported
Workplan Reviewed:	Not reported
Workplan Approved:	Not reported
Report Received:	Not reported
Report Reviewed:	Not reported
Report Approved:	Not reported
Cap Approved:	Not reported
Contract Mailed:	10-Apr-08
Date Terminated:	Not reported

SWRCY:

Name:	CAROLINA WASTE & RECYCLING LLC
Address:	4285 PACE ST.
City,State,Zip:	NCHARLESTON, SC 29405
Facility Id:	Not reported
Contact Name:	Stephanie Godfrey
Contact Phone:	(843) 576-1100
Contact Fax:	(843) 576-0684
Contact Email:	sgodfrey@carolinawaste.com
Website:	www.carolinawaste.com
Mailing Address:	Not reported
Mailing City:	Not reported
Mailing State:	Not reported
Mailing Zip:	Not reported
Description:	Not reported
Product/Services:	Aluminum, Asphalt, Beverage Containers, Books, Cardboard, Carpet, C&D Debris, Contaminated Soil, Drums, Plastic, Drums, Steel, Fly Ash (coal ash), Food, Composting, Food Waste, Furniture, Land-Clearing Debris, Lumber, Scrap, Metal, Corrugated, Metal, Ferrous, Metal, Non-Ferrous Metal, Silver/Other Precious Metals, Newspaper, Oyster Shells, Packaging Materials, Pallets, Paper, Plastic, Plastic, Acrylic, Plastic, ABS, Plastic, Film, Plastic, Nylon, Plastic, Polyurethane, Sludges, Non-Hazardous, Wastewater, Wood, Sawdust, Wood, Scrap, Yard Trimmings; Asbestos Removal, Beverage Disposal, Composting, Construction & Demolition, Demolition, Emergency Response, Food Waste Hauler, Landscaping, Shredding/Destruction, Solid Waste Handling, Transporter, Waste Exchange

CX458 **WILCO EXXON** **SC RCR** **S119015029**
NNW **1282 REMOUNT RD** **N/A**
1/4-1/2 **NORTH CHARLES, SC 29406**
0.445 mi.
2349 ft. **Site 1 of 2 in cluster CX**

Actual: RCR:
48 ft.

Focus Map:
5

Name:	WILCO EXXON
Address:	1282 REMOUNT RD
City,State,Zip:	NORTH CHARLES, SC 29406-3407
Entity Responsibility:	Not reported
Region:	Not reported
Tax Id:	473-15-00-217
Latitude:	32.90181
Longitude:	-79.99302
Tracking Number:	15841
Regulatory Program:	Not reported
Reported:	06/25/93
CU-MCL:	07/24/07
Unit Type:	Not reported
Unit Number/Letter:	Not reported
Area/Acres:	Not reported
Affected Media:	Not reported
Site/Unit:	Not reported
Condtions:	Not reported
Associated Response/Corrective Action:	Not reported
Associated Chemicals Requiring:	Not reported

CX459 **WILCO EXXON** **SC LUST** **U003526682**
NNW **1282 REMOUNT RD** **SC UST** **N/A**
1/4-1/2 **NORTH CHARLESTON, SC** **SC GWCI**
0.445 mi.
2349 ft. **Site 2 of 2 in cluster CX**

Actual: LUST:
48 ft.

Focus Map:
5

Name:	WILCO EXXON
Address:	1282 REMOUNT RD
City,State,Zip:	NORTH CHARLESTO, SC 29406-3407
Release Number:	1
Facility ID:	15841
Release Status Number:	1
Substance:	PETRO
Tank Owner Company Name:	R L JORDAN OIL COMPANY O
Tank Owner Last Name:	R L JORDAN OIL COMPANY OF NORTH CAROLINA
Tank Owner First name:	Not reported
NFA Date:	07/24/2007
Tank Owner City:	SPARTANBURG
Confirmed Date:	09/28/1999
Release Date:	06/25/1993
EID:	1787806
Local Facility District:	Charleston EQC Office
SCRBCA Class Number:	4AA
Release Fin Type Code:	W25
Qualified:	Y
Release Source:	UST
Local Fac Last Name:	WILCO EXXON
Local Fac First Name:	Not reported
User Name:	PADGETJP
Cleanup Initiated Date:	01/20/1995
Prefix:	N

WILCO EXXON (Continued) **U003526682**

Total Score: 7

LUST:

Release Date:	06/25/1993
Cleanup Complete Date:	Not reported
Depth to Ground Water:	6
Ground Water Flow Direction:	SW
Release Number:	1
Confirmed date:	01/20/1995
RP Name:	CONE
RP Address:	1282 REMOUNT RD
RP City:	N CHARLESTON
RP State:	SC
RP Zip:	29406-3407
SCRBCA Class Code:	CLASS3BF
Project Manager:	PADGETT, JOEL P
Release Fin Type Code:	DS

Release Date:	09/27/1999
Cleanup Complete Date:	11/16/2000
Depth to Ground Water:	Not reported
Ground Water Flow Direction:	Not reported
Release Number:	2
Confirmed date:	09/28/1999
RP Name:	R L JORDAN OIL COMPANY OF NORTH CAROLINA INC
RP Address:	PO BOX 2527
RP City:	SPARTANBURG
RP State:	SC
RP Zip:	29304-2527
SCRBCA Class Code:	CLASS4AA
Project Manager:	THOMA, DEBRA L
Release Fin Type Code:	W25

Name:	WILCO EXXON
Address:	1282 REMOUNT RD
City,State,Zip:	NORTH CHARLESTO, SC 29406-3407
Release Number:	2
Facility ID:	15841
Release Status Number:	1
Substance:	PETRO
Tank Owner Company Name:	R L JORDAN OIL COMPANY O
Tank Owner Last Name:	R L JORDAN OIL COMPANY OF NORTH CAROLINA
Tank Owner First name:	Not reported
NFA Date:	11/16/2000
Tank Owner City:	SPARTANBURG
Confirmed Date:	09/28/1999
Release Date:	09/27/1999
EID:	1787806
Local Facility District:	Charleston EQC Office
SCRBCA Class Number:	4AA
Release Fin Type Code:	W25
Qualified:	Y
Release Source:	UST
Local Fac Last Name:	WILCO EXXON
Local Fac First Name:	Not reported
User Name:	THOMADL
Cleanup Initiated Date:	09/28/1999

WILCO EXXON (Continued) **U003526682**

Prefix: N
Total Score: 1

LUST:
Release Date: 06/25/1993
Cleanup Complete Date: Not reported
Depth to Ground Water: 6
Ground Water Flow Direction: SW
Release Number: 1
Confirmed date: 01/20/1995
RP Name: CONE
RP Address: 1282 REMOUNT RD
RP City: N CHARLESTON
RP State: SC
RP Zip: 29406-3407
SCRBCA Class Code: CLASS3BF
Project Manager: PADGETT, JOEL P
Release Fin Type Code: DS

Release Date: 09/27/1999
Cleanup Complete Date: 11/16/2000
Depth to Ground Water: Not reported
Ground Water Flow Direction: Not reported
Release Number: 2
Confirmed date: 09/28/1999
RP Name: R L JORDAN OIL COMPANY OF NORTH CAROLINA INC
RP Address: PO BOX 2527
RP City: SPARTANBURG
RP State: SC
RP Zip: 29304-2527
SCRBCA Class Code: CLASS4AA
Project Manager: THOMA, DEBRA L
Release Fin Type Code: W25

UST:
Name: WILCO EXXON
Address: 1282 REMOUNT RD
City: NORTH CHARLESTON
Facility ID: 15841
Permit: N 15841
Owner: R L JORDAN OIL COMPANY OF NORTH CAROLINA INC
Owner Address: 1451 FERNWOOD GLENDALE RD
Owner City, st, zip: SPARTANBURG SC 29307-3044
Owner Phone: 800-340-1627

Tank ID: 1
Status: Abandoned
Capacity: 3000
Product: Gasoline
Calcage: 10

Name: WILCO EXXON
Address: 1282 REMOUNT RD
City: NORTH CHARLESTON

Tank ID: 2

WILCO EXXON (Continued) **U003526682**

Status:	**Abandoned**
Capacity:	6000
Product:	Gasoline
Calcage:	10
Name:	WILCO EXXON
Address:	1282 REMOUNT RD
City:	NORTH CHARLESTON
Tank ID:	3
Status:	**Abandoned**
Capacity:	6000
Product:	Gasoline
Calcage:	10
Name:	WILCO EXXON
Address:	1282 REMOUNT RD
City:	NORTH CHARLESTON
Tank ID:	4
Status:	**Abandoned**
Capacity:	500
Product:	Waste oil, burnt oil, used oil
Calcage:	25

SC GWIC:

Bureau:	BLWM
EAP ID:	Not reported
Solid Waste Permit #:	Not reported
Bureau of Land & Waste Management File #:	Not reported
Permit Number:	15841
WPC Permit:	Not reported
Program:	DUST
Contamination:	PETRO
Petroleum Products:	True
Volatile Organic Compounds:	False
Metals:	False
Nitrates or Potential to Nitrate:	False
Pesticides & Herbicides:	False
Polychlorinated Biphenyls:	False
Base, Neutral, & Acid Extractables:	False
Phenols:	False
Radionuclides Over Max Contaminant Levels:	False
Sources Not In Other Categories:	False
Source:	UST
Underground Storage Tanks:	True
Pits, Ponds, & Lagoons:	False
Spills & Leaks:	False
Landfills:	False
Aboveground Storage Tank:	False
Spray Irrigation:	False
Single-Event Spill:	False
Unpermitted Disposal:	False
Septic Tank/Tile Field:	False
Substances Not In Other Categories:	False
Sources of Contamination Undetermined:	False
Assessment:	No

WILCO EXXON (Continued) **U003526682**

Monitoring: No
Remediation: Yes
Surface Impact: No
Drinking Water Well Impact: No
Remarks: Site ID # 15841. RBCA Classification 3BF7. Approved Monitored Natural Attenuation (MNA Awaiti.

CY460 **HPA ENTERPRISES LLC DBA KWIK FILL** **SC LUST** **U003878424**
NE **1246 YEAMANS HALL RD** **SC UST** **N/A**
1/4-1/2 **HANAHAN, SC** **SC Financial Assurance**
0.448 mi.
2364 ft. **Site 1 of 2 in cluster CY**

Actual:
58 ft.

Focus Map:
4

LUST:
Name: HPA ENTERPRISES LLC DBA KWIK FILL
Address: 1246 YEAMANS HALL RD
City,State,Zip: HANAHAN, SC 29406-2771
Release Number: 1
Facility ID: 01234
Release Status Number: Not reported
Substance: PETRO
Tank Owner Company Name: ADGANI, HASSAN
Tank Owner Last Name: Not reported
Tank Owner First name: Not reported
NFA Date: 03/22/2004
Tank Owner City: Not reported
Confirmed Date: Not reported
Release Date: 12/31/1991
EID: Not reported
Local Facility District: Not reported
SCRBCA Class Number: Not reported
Release Fin Type Code: Not reported
Qualified: Not reported
Release Source: Not reported
Local Fac Last Name: Not reported
Local Fac First Name: Not reported
User Name: BRINEYSM
Cleanup Initiated Date: 03/18/1992
Prefix: Not reported
Total Score: 5

LUST:
Release Date: 12/31/1991
Cleanup Complete Date: 03/03/2004
Depth to Ground Water: 3.859
Ground Water Flow Direction: Not reported
Release Number: 1
Confirmed date: 03/18/1992
RP Name: PETRO PANTRY INC
RP Address: 6791 MOSS CT
RP City: N CHARLESTON
RP State: SC
RP Zip: 29418
SCRBCA Class Code: CLASS3BF
Project Manager: BRINEY, STEPHANIE M
Release Fin Type Code: WS

HPA ENTERPRISES LLC DBA KWIK FILL (Continued) **U003878424**

UST:

Name:	HPA ENTERPRISES LLC DBA KWIK FILL
Address:	1246 YEAMANS HALL RD
City:	HANAHAN
Facility ID:	01234
Permit:	R 01234
Owner:	ADGANI, HASSAN K
Owner Address:	1229 S LENEVAR DR
Owner City, st, zip:	CHARLESTON SC 29407
Owner Phone:	843-402-9321
Tank ID:	1
Status:	**Currently in Use**
Capacity:	10000
Product:	Gasoline RUL
Calcage:	15
Name:	HPA ENTERPRISES LLC DBA KWIK FILL
Address:	1246 YEAMANS HALL RD
City:	HANAHAN
Tank ID:	2
Status:	**Currently in Use**
Capacity:	10000
Product:	Gasoline Super/Prem
Calcage:	15
Name:	HPA ENTERPRISES LLC DBA KWIK FILL
Address:	1246 YEAMANS HALL RD
City:	HANAHAN
Tank ID:	3
Status:	**Abandoned**
Capacity:	1000
Product:	Multiple hydrocarbons
Calcage:	15
Name:	HPA ENTERPRISES LLC DBA KWIK FILL
Address:	1246 YEAMANS HALL RD
City:	HANAHAN
Tank ID:	4
Status:	**Abandoned**
Capacity:	550
Product:	Multiple hydrocarbons
Calcage:	15

SC Financial Assurance 3:

Name:	HPA ENTERPRISES LLC DBA KWIK FILL
Address:	1246 YEAMANS HALL RD
City,State,Zip:	HANAHAN, SC 29406-2771
Owner Name:	ADGANI, HASSAN K
Owner Address:	1229 S LENEVAR DR
Owner City:	CHARLESTON
Owner State:	SC
Owner Zip:	29407

HPA ENTERPRISES LLC DBA KWIK FILL (Continued) **U003878424**

Mechanism: Letter of Credit
Date Expired: 9/25/2020
Bill: 2

CZ461 **WALLY'S TEXACO** **SC RCR** **S109516857**
West **2376 ASHLEY RIVER RD** **SC UIC** **N/A**
1/4-1/2 **CHARLESTON, SC 29414**
0.449 mi.
2373 ft. **Site 1 of 3 in cluster CZ**

Actual:
25 ft.

Focus Map:
15

RCR:

Name:	WALLY'S TEXACO
Address:	2376 ASHLEY RIVER RD
City,State,Zip:	CHARLESTON, SC 29414-4752
Entity Responsibility:	Not reported
Region:	Not reported
Tax Id:	353-02-00-005
Latitude:	32.82485
Longitude:	-80.0387
Tracking Number:	01380
Regulatory Program:	Not reported
Reported:	12/27/89
CU-MCL:	10/09/07
Unit Type:	Not reported
Unit Number/Letter:	Not reported
Area/Acres:	Not reported
Affected Media:	Not reported
Site/Unit:	Not reported
Condtions:	Not reported
Associated Response/Corrective Action:	Not reported
Associated Chemicals Requiring:	Not reported

UIC:

Name:	WALLY'S TEXACO
Address:	2376 ASHLEY RIVER RD
City,State,Zip:	CHARLESTON, SC 29414-4752
Permit Number:	SCHE03000289
Permit Holder:	GREGORIE LAND CO LLC
Former Permit Number:	409 & 409M
Activity:	Inactive
Disposition:	Closed

CZ462 **WALLY S TEXACO** **SC LUST** **U004291254**
West **2376 ASHLEY RIVER RD** **SC UST** **N/A**
1/4-1/2 **CHARLESTON, SC**
0.449 mi.
2373 ft. **Site 2 of 3 in cluster CZ**

Actual:
25 ft.

Focus Map:
15

LUST:

Name:	WALLY'S TEXACO
Address:	2376 ASHLEY RIVER RD
City,State,Zip:	CHARLESTON, SC 29414-4752
Release Number:	1
Facility ID:	01380
Release Status Number:	Not reported
Substance:	PETRO

WALLY S TEXACO (Continued) **U004291254**

Tank Owner Company Name:	F GREGORIE & SON INC
Tank Owner Last Name:	Not reported
Tank Owner First name:	Not reported
NFA Date:	10/09/2007
Tank Owner City:	Not reported
Confirmed Date:	Not reported
Release Date:	12/27/1989
EID:	Not reported
Local Facility District:	Not reported
SCRBCA Class Number:	Not reported
Release Fin Type Code:	Not reported
Qualified:	Not reported
Release Source:	Not reported
Local Fac Last Name:	Not reported
Local Fac First Name:	Not reported
User Name:	PADGETJP
Cleanup Initiated Date:	05/07/1990
Prefix:	Not reported
Total Score:	4

LUST:

Release Date:	12/27/1989
Cleanup Complete Date:	Not reported
Depth to Ground Water:	7
Ground Water Flow Direction:	E
Release Number:	1
Confirmed date:	05/07/1990
RP Name:	F GREGORIE & SON INC
RP Address:	1131 HWY 41
RP City:	MOUNT PLEASANT
RP State:	SC
RP Zip:	29464
SCRBCA Class Code:	CLASS3AC
Project Manager:	PADGETT, JOEL P
Release Fin Type Code:	WS

UST:

Name:	WALLY S TEXACO
Address:	2376 ASHLEY RIVER RD
City:	CHARLESTON
Facility ID:	01380
Permit:	N 01380
Owner:	F GREGORIE & SON INC
Owner Address:	1131 HWY 41
Owner City, st, zip:	MOUNT PLEASANT SC 29464
Owner Phone:	843-884-4153
Tank ID:	1
Status:	**Abandoned**
Capacity:	8000
Product:	Gasoline
Calcage:	20
Name:	WALLY S TEXACO
Address:	2376 ASHLEY RIVER RD
City:	CHARLESTON

WALLY S TEXACO (Continued) **U004291254**

Tank ID: 2
Status: Abandoned
Capacity: 8000
Product: Gasoline
Calcage: 20

Name: WALLY S TEXACO
Address: 2376 ASHLEY RIVER RD
City: CHARLESTON

Tank ID: 3
Status: Abandoned
Capacity: 4000
Product: Diesel fuel
Calcage: 8

CW463 **LOCKHEED MARTIN CORPORATION AERONAUTICAL SYSTEMS** **CORRACTS** **1007114720**
ENE **4280 PACE STREET** **RCRA-TSDF** **SCD048372023**
1/4-1/2 **CHARLESTON, SC 29405** **RCRA-VSQG**
0.456 mi. **US ENG CONTROLS**
2409 ft. **Site 2 of 2 in cluster CW** **US INST CONTROL**
SC SHWS
Actual: **SC VCP**
35 ft. **SC BROWNFIELDS**
SC ALLSITES
Focus Map: **SC CDL**
12 **US FIN ASSUR**
2020 COR ACTION
SC Financial Assurance
SC GWCI
SC NPDES
SC UIC

CORRACTS:
EPA ID: SCD048372023
EPA Region: 04
Area Name: SWMU 5
Actual Date: 2019-05-07 00:00:00.0
Action: CA520
NAICS Code(s): 336411 336413
Aircraft Manufacturing
Other Aircraft Parts and Auxiliary Equipment Manufacturing
Original schedule date: Not reported
Schedule end date: Not reported

EPA ID: SCD048372023
EPA Region: 04
Area Name: SWMU 5
Actual Date: 2017-11-21 00:00:00.0
Action: CA500 - CMI Workplan Approved
NAICS Code(s): 336411 336413
Aircraft Manufacturing
Other Aircraft Parts and Auxiliary Equipment Manufacturing
Original schedule date: Not reported
Schedule end date: Not reported

EPA ID: SCD048372023
EPA Region: 04

LOCKHEED MARTIN CORPORATION AERONAUTICAL SYSTEMS (Continued) **1007114720**

Area Name: SWMU 5
Actual Date: 2017-11-15 00:00:00.0
Action: CA405
NAICS Code(s): 336411 336413
Aircraft Manufacturing
Other Aircraft Parts and Auxiliary Equipment Manufacturing
Original schedule date: Not reported
Schedule end date: Not reported

EPA ID: SCD048372023
EPA Region: 04
Area Name: SWMUS #3, 4, 9, 13, 14
Actual Date: 2017-01-04 00:00:00.0
Action: CA525
NAICS Code(s): 336411 336413
Aircraft Manufacturing
Other Aircraft Parts and Auxiliary Equipment Manufacturing
Original schedule date: Not reported
Schedule end date: Not reported

EPA ID: SCD048372023
EPA Region: 04
Area Name: AOC B, C, D, E, F, & G
Actual Date: 2017-01-04 00:00:00.0
Action: CA525
NAICS Code(s): 336411 336413
Aircraft Manufacturing
Other Aircraft Parts and Auxiliary Equipment Manufacturing
Original schedule date: Not reported
Schedule end date: Not reported

EPA ID: SCD048372023
EPA Region: 04
Area Name: AOC B, C, D, E, F, & G
Actual Date: 2016-12-12 00:00:00.0
Action: CA520
NAICS Code(s): 336411 336413
Aircraft Manufacturing
Other Aircraft Parts and Auxiliary Equipment Manufacturing
Original schedule date: Not reported
Schedule end date: Not reported

EPA ID: SCD048372023
EPA Region: 04
Area Name: SWMUS #3, 4, 9, 13, 14
Actual Date: 2016-12-12 00:00:00.0
Action: CA520
NAICS Code(s): 336411 336413
Aircraft Manufacturing
Other Aircraft Parts and Auxiliary Equipment Manufacturing
Original schedule date: Not reported
Schedule end date: Not reported

EPA ID: SCD048372023
EPA Region: 04
Area Name: SWMU 5
Actual Date: 2016-09-12 00:00:00.0

LOCKHEED MARTIN CORPORATION AERONAUTICAL SYSTEMS (Continued) **1007114720**

Action: CA630
NAICS Code(s): 336411 336413
Aircraft Manufacturing
Other Aircraft Parts and Auxiliary Equipment Manufacturing
Original schedule date: Not reported
Schedule end date: Not reported

EPA ID: SCD048372023
EPA Region: 04
Area Name: SWMU 5
Actual Date: 2016-08-23 00:00:00.0
Action: CA610
NAICS Code(s): 336411 336413
Aircraft Manufacturing
Other Aircraft Parts and Auxiliary Equipment Manufacturing
Original schedule date: Not reported
Schedule end date: Not reported

EPA ID: SCD048372023
EPA Region: 04
Area Name: SWMUS #3, 4, 9, 13, 14
Actual Date: 2015-12-07 00:00:00.0
Action: CA525
NAICS Code(s): 336411 336413
Aircraft Manufacturing
Other Aircraft Parts and Auxiliary Equipment Manufacturing
Original schedule date: Not reported
Schedule end date: Not reported

EPA ID: SCD048372023
EPA Region: 04
Area Name: AOC B, C, D, E, F, & G
Actual Date: 2015-12-07 00:00:00.0
Action: CA525
NAICS Code(s): 336411 336413
Aircraft Manufacturing
Other Aircraft Parts and Auxiliary Equipment Manufacturing
Original schedule date: Not reported
Schedule end date: Not reported

EPA ID: SCD048372023
EPA Region: 04
Area Name: AOC B, C, D, E, F, & G
Actual Date: 2015-12-02 00:00:00.0
Action: CA520
NAICS Code(s): 336411 336413
Aircraft Manufacturing
Other Aircraft Parts and Auxiliary Equipment Manufacturing
Original schedule date: Not reported
Schedule end date: Not reported

EPA ID: SCD048372023
EPA Region: 04
Area Name: SWMUS #3, 4, 9, 13, 14
Actual Date: 2015-12-02 00:00:00.0
Action: CA520
NAICS Code(s): 336411 336413

LOCKHEED MARTIN CORPORATION AERONAUTICAL SYSTEMS (Continued) **1007114720**

Aircraft Manufacturing
Other Aircraft Parts and Auxiliary Equipment Manufacturing
Original schedule date: Not reported
Schedule end date: Not reported

EPA ID: SCD048372023
EPA Region: 04
Area Name: SWMU 5
Actual Date: 2015-09-09 00:00:00.0
Action: CA630
NAICS Code(s): 336411 336413
Aircraft Manufacturing
Other Aircraft Parts and Auxiliary Equipment Manufacturing
Original schedule date: Not reported
Schedule end date: Not reported

EPA ID: SCD048372023
EPA Region: 04
Area Name: AREA ACROSS TRIBUTARY TO BRICKYARD CREEK
Actual Date: 2015-09-09 00:00:00.0
Action: CA630
NAICS Code(s): 336411 336413
Aircraft Manufacturing
Other Aircraft Parts and Auxiliary Equipment Manufacturing
Original schedule date: Not reported
Schedule end date: Not reported

EPA ID: SCD048372023
EPA Region: 04
Area Name: SWMU 5
Actual Date: 2015-08-19 00:00:00.0
Action: CA610
NAICS Code(s): 336411 336413
Aircraft Manufacturing
Other Aircraft Parts and Auxiliary Equipment Manufacturing
Original schedule date: Not reported
Schedule end date: Not reported

EPA ID: SCD048372023
EPA Region: 04
Area Name: AREA ACROSS TRIBUTARY TO BRICKYARD CREEK
Actual Date: 2015-08-19 00:00:00.0
Action: CA610
NAICS Code(s): 336411 336413
Aircraft Manufacturing
Other Aircraft Parts and Auxiliary Equipment Manufacturing
Original schedule date: Not reported
Schedule end date: Not reported

EPA ID: SCD048372023
EPA Region: 04
Area Name: ENTIRE FACILITY
Actual Date: 2015-01-27 00:00:00.0
Action: CA645
NAICS Code(s): 336411 336413
Aircraft Manufacturing
Other Aircraft Parts and Auxiliary Equipment Manufacturing

LOCKHEED MARTIN CORPORATION AERONAUTICAL SYSTEMS (Continued) **1007114720**

Original schedule date: Not reported
Schedule end date: Not reported

EPA ID: SCD048372023
EPA Region: 04
Area Name: ENTIRE FACILITY
Actual Date: 2014-12-29 00:00:00.0
Action: CA640
NAICS Code(s): 336411 336413
Aircraft Manufacturing
Other Aircraft Parts and Auxiliary Equipment Manufacturing
Original schedule date: Not reported
Schedule end date: Not reported

EPA ID: SCD048372023
EPA Region: 04
Area Name: ENTIRE FACILITY
Actual Date: 2014-11-26 00:00:00.0
Action: CA525
NAICS Code(s): 336411 336413
Aircraft Manufacturing
Other Aircraft Parts and Auxiliary Equipment Manufacturing
Original schedule date: Not reported
Schedule end date: Not reported

EPA ID: SCD048372023
EPA Region: 04
Area Name: ENTIRE FACILITY
Actual Date: 2014-11-18 00:00:00.0
Action: CA520
NAICS Code(s): 336411 336413
Aircraft Manufacturing
Other Aircraft Parts and Auxiliary Equipment Manufacturing
Original schedule date: Not reported
Schedule end date: Not reported

EPA ID: SCD048372023
EPA Region: 04
Area Name: AOC B, C, D, E, F, & G
Actual Date: 2014-10-28 00:00:00.0
Action: CA645
NAICS Code(s): 336411 336413
Aircraft Manufacturing
Other Aircraft Parts and Auxiliary Equipment Manufacturing
Original schedule date: Not reported
Schedule end date: Not reported

EPA ID: SCD048372023
EPA Region: 04
Area Name: ENTIRE FACILITY
Actual Date: 2014-09-10 00:00:00.0
Action: CA750YE - Migration of Contaminated Groundwater under Control, Yes, Migration of Contaminated Groundwater Under Control has been verified
NAICS Code(s): 336411 336413
Aircraft Manufacturing
Other Aircraft Parts and Auxiliary Equipment Manufacturing
Original schedule date: Not reported

LOCKHEED MARTIN CORPORATION AERONAUTICAL SYSTEMS (Continued) **1007114720**

Schedule end date: Not reported

EPA ID: SCD048372023
EPA Region: 04
Area Name: ENTIRE FACILITY
Actual Date: 2013-10-01 00:00:00.0
Action: CA725YE - Current Human Exposures Under Control, Yes, Current Human Exposures Under Control has been verified
NAICS Code(s): 336411 336413
Aircraft Manufacturing
Other Aircraft Parts and Auxiliary Equipment Manufacturing
Original schedule date: Not reported
Schedule end date: Not reported

EPA ID: SCD048372023
EPA Region: 04
Area Name: AOC B, C, D, E, F, & G
Actual Date: 2012-11-30 00:00:00.0
Action: CA640
NAICS Code(s): 336411 336413
Aircraft Manufacturing
Other Aircraft Parts and Auxiliary Equipment Manufacturing
Original schedule date: Not reported
Schedule end date: Not reported

EPA ID: SCD048372023
EPA Region: 04
Area Name: ENTIRE FACILITY
Actual Date: 2011-02-04 00:00:00.0
Action: CA550RC
NAICS Code(s): 336411 336413
Aircraft Manufacturing
Other Aircraft Parts and Auxiliary Equipment Manufacturing
Original schedule date: Not reported
Schedule end date: Not reported

EPA ID: SCD048372023
EPA Region: 04
Area Name: AOC B, C, D, E, F, & G
Actual Date: 2011-02-04 00:00:00.0
Action: CA550RC
NAICS Code(s): 336411 336413
Aircraft Manufacturing
Other Aircraft Parts and Auxiliary Equipment Manufacturing
Original schedule date: Not reported
Schedule end date: Not reported

EPA ID: SCD048372023
EPA Region: 04
Area Name: AOC B, C, D, E, F, & G
Actual Date: 2011-01-05 00:00:00.0
Action: CA350 - CMS Approved
NAICS Code(s): 336411 336413
Aircraft Manufacturing
Other Aircraft Parts and Auxiliary Equipment Manufacturing
Original schedule date: Not reported
Schedule end date: Not reported

LOCKHEED MARTIN CORPORATION AERONAUTICAL SYSTEMS (Continued) **1007114720**

EPA ID: SCD048372023
EPA Region: 04
Area Name: AOC B, C, D, E, F, & G
Actual Date: 2010-09-30 00:00:00.0
Action: CA340 - CMS Report Received
NAICS Code(s): 336411 336413
Aircraft Manufacturing
Other Aircraft Parts and Auxiliary Equipment Manufacturing
Original schedule date: Not reported
Schedule end date: Not reported

EPA ID: SCD048372023
EPA Region: 04
Area Name: AOC B, C, D, E, F, & G
Actual Date: 2010-05-28 00:00:00.0
Action: CA400 - Date For Remedy Selection (CM Imposed)
NAICS Code(s): 336411 336413
Aircraft Manufacturing
Other Aircraft Parts and Auxiliary Equipment Manufacturing
Original schedule date: Not reported
Schedule end date: Not reported

EPA ID: SCD048372023
EPA Region: 04
Area Name: AOC B, C, D, E, F, & G
Actual Date: 2010-05-28 00:00:00.0
Action: CA350 - CMS Approved
NAICS Code(s): 336411 336413
Aircraft Manufacturing
Other Aircraft Parts and Auxiliary Equipment Manufacturing
Original schedule date: Not reported
Schedule end date: Not reported

EPA ID: SCD048372023
EPA Region: 04
Area Name: ENTIRE FACILITY
Actual Date: 2010-05-28 00:00:00.0
Action: CA400 - Date For Remedy Selection (CM Imposed)
NAICS Code(s): 336411 336413
Aircraft Manufacturing
Other Aircraft Parts and Auxiliary Equipment Manufacturing
Original schedule date: Not reported
Schedule end date: Not reported

EPA ID: SCD048372023
EPA Region: 04
Area Name: AOC B, C, D, E, F, & G
Actual Date: 2010-04-02 00:00:00.0
Action: CA340 - CMS Report Received
NAICS Code(s): 336411 336413
Aircraft Manufacturing
Other Aircraft Parts and Auxiliary Equipment Manufacturing
Original schedule date: Not reported
Schedule end date: Not reported

EPA ID: SCD048372023
EPA Region: 04

LOCKHEED MARTIN CORPORATION AERONAUTICAL SYSTEMS (Continued) **1007114720**

Area Name: AOC B, C, D, E, F, & G
Actual Date: 2009-09-08 00:00:00.0
Action: CA300 - CMS Workplan Approved
NAICS Code(s): 336411 336413
Aircraft Manufacturing
Other Aircraft Parts and Auxiliary Equipment Manufacturing
Original schedule date: Not reported
Schedule end date: Not reported

EPA ID: SCD048372023
EPA Region: 04
Area Name: AOC B, C, D, E, F, & G
Actual Date: 2009-06-01 00:00:00.0
Action: CA260 - CMS Workplan Received
NAICS Code(s): 336411 336413
Aircraft Manufacturing
Other Aircraft Parts and Auxiliary Equipment Manufacturing
Original schedule date: Not reported
Schedule end date: Not reported

EPA ID: SCD048372023
EPA Region: 04
Area Name: AOC B, C, D, E, F, & G
Actual Date: 2009-02-27 00:00:00.0
Action: CA200 - RFI Approved
NAICS Code(s): 336411 336413
Aircraft Manufacturing
Other Aircraft Parts and Auxiliary Equipment Manufacturing
Original schedule date: Not reported
Schedule end date: Not reported

EPA ID: SCD048372023
EPA Region: 04
Area Name: AOC B, C, D, E, F, & G
Actual Date: 2008-10-27 00:00:00.0
Action: CA190 - RFI Report Received
NAICS Code(s): 336411 336413
Aircraft Manufacturing
Other Aircraft Parts and Auxiliary Equipment Manufacturing
Original schedule date: Not reported
Schedule end date: Not reported

EPA ID: SCD048372023
EPA Region: 04
Area Name: AOC B, C, D, E, F, & G
Actual Date: 2008-04-28 00:00:00.0
Action: CA186
NAICS Code(s): 336411 336413
Aircraft Manufacturing
Other Aircraft Parts and Auxiliary Equipment Manufacturing
Original schedule date: Not reported
Schedule end date: Not reported

EPA ID: SCD048372023
EPA Region: 04
Area Name: AOC B, C, D, E, F, & G
Actual Date: 2006-06-20 00:00:00.0

LOCKHEED MARTIN CORPORATION AERONAUTICAL SYSTEMS (Continued) **1007114720**

Action: CA150 - RFI Workplan Approved
NAICS Code(s): 336411 336413
Aircraft Manufacturing
Other Aircraft Parts and Auxiliary Equipment Manufacturing
Original schedule date: Not reported
Schedule end date: Not reported

EPA ID: SCD048372023
EPA Region: 04
Area Name: AOC B, C, D, E, F, & G
Actual Date: 2006-03-31 00:00:00.0
Action: CA140 - RFI Workplan Notice Of Deficiency Issued
NAICS Code(s): 336411 336413
Aircraft Manufacturing
Other Aircraft Parts and Auxiliary Equipment Manufacturing
Original schedule date: Not reported
Schedule end date: Not reported

EPA ID: SCD048372023
EPA Region: 04
Area Name: AOC B, C, D, E, F, & G
Actual Date: 2005-02-14 00:00:00.0
Action: CA140 - RFI Workplan Notice Of Deficiency Issued
NAICS Code(s): 336411 336413
Aircraft Manufacturing
Other Aircraft Parts and Auxiliary Equipment Manufacturing
Original schedule date: Not reported
Schedule end date: Not reported

EPA ID: SCD048372023
EPA Region: 04
Area Name: SWMUS #3, 4, 9, 13, 14
Actual Date: 2003-07-09 00:00:00.0
Action: CA405
NAICS Code(s): 336411 336413
Aircraft Manufacturing
Other Aircraft Parts and Auxiliary Equipment Manufacturing
Original schedule date: Not reported
Schedule end date: Not reported

EPA ID: SCD048372023
EPA Region: 04
Area Name: ENTIRE FACILITY
Actual Date: 2002-07-15 00:00:00.0
Action: CA620
NAICS Code(s): 336411 336413
Aircraft Manufacturing
Other Aircraft Parts and Auxiliary Equipment Manufacturing
Original schedule date: Not reported
Schedule end date: Not reported

EPA ID: SCD048372023
EPA Region: 04
Area Name: AOC B, C, D, E, F, & G
Actual Date: 2002-06-03 00:00:00.0
Action: CA110 - RFI Workplan Received
NAICS Code(s): 336411 336413

LOCKHEED MARTIN CORPORATION AERONAUTICAL SYSTEMS (Continued) **1007114720**

Aircraft Manufacturing
Other Aircraft Parts and Auxiliary Equipment Manufacturing
Original schedule date: Not reported
Schedule end date: Not reported

EPA ID: SCD048372023
EPA Region: 04
Area Name: ENTIRE FACILITY
Actual Date: 2002-03-02 00:00:00.0
Action: CA772EP
NAICS Code(s): 336411 336413
Aircraft Manufacturing
Other Aircraft Parts and Auxiliary Equipment Manufacturing
Original schedule date: Not reported
Schedule end date: Not reported

EPA ID: SCD048372023
EPA Region: 04
Area Name: ENTIRE FACILITY
Actual Date: 2002-03-02 00:00:00.0
Action: CA770GW
NAICS Code(s): 336411 336413
Aircraft Manufacturing
Other Aircraft Parts and Auxiliary Equipment Manufacturing
Original schedule date: Not reported
Schedule end date: Not reported

EPA ID: SCD048372023
EPA Region: 04
Area Name: SWMUS #3, 4, 9, 13, 14
Actual Date: 2002-03-02 00:00:00.0
Action: CA772EP
NAICS Code(s): 336411 336413
Aircraft Manufacturing
Other Aircraft Parts and Auxiliary Equipment Manufacturing
Original schedule date: Not reported
Schedule end date: Not reported

EPA ID: SCD048372023
EPA Region: 04
Area Name: ENTIRE FACILITY
Actual Date: 2001-04-28 00:00:00.0
Action: CA610
NAICS Code(s): 336411 336413
Aircraft Manufacturing
Other Aircraft Parts and Auxiliary Equipment Manufacturing
Original schedule date: Not reported
Schedule end date: Not reported

EPA ID: SCD048372023
EPA Region: 04
Area Name: LIFT STATION, WASTEWATER BLDG
Actual Date: 2000-09-04 00:00:00.0
Action: CA600 - Stabilization Measures Implemented
NAICS Code(s): 336411 336413
Aircraft Manufacturing
Other Aircraft Parts and Auxiliary Equipment Manufacturing

LOCKHEED MARTIN CORPORATION AERONAUTICAL SYSTEMS (Continued) **1007114720**

Original schedule date: Not reported
Schedule end date: Not reported

EPA ID: SCD048372023
EPA Region: 04
Area Name: BRICKYARD CREEK AND SURROUNDING MARSH
Actual Date: 1997-11-13 00:00:00.0
Action: CA300 - CMS Workplan Approved
NAICS Code(s): 336411 336413
Aircraft Manufacturing
Other Aircraft Parts and Auxiliary Equipment Manufacturing
Original schedule date: Not reported
Schedule end date: Not reported

EPA ID: SCD048372023
EPA Region: 04
Area Name: BRICKYARD CREEK AND SURROUNDING MARSH
Actual Date: 1997-06-26 00:00:00.0
Action: CA260 - CMS Workplan Received
NAICS Code(s): 336411 336413
Aircraft Manufacturing
Other Aircraft Parts and Auxiliary Equipment Manufacturing
Original schedule date: Not reported
Schedule end date: Not reported

EPA ID: SCD048372023
EPA Region: 04
Area Name: LIFT STATION, WASTEWATER BLDG
Actual Date: 1992-11-13 00:00:00.0
Action: CA410 - Date To Submit Remedy Design
NAICS Code(s): 336411 336413
Aircraft Manufacturing
Other Aircraft Parts and Auxiliary Equipment Manufacturing
Original schedule date: Not reported
Schedule end date: Not reported

EPA ID: SCD048372023
EPA Region: 04
Area Name: ENTIRE FACILITY
Actual Date: 1992-03-31 00:00:00.0
Action: CA075ME - CA Prioritization, Facility or area was assigned a medium corrective action priority
NAICS Code(s): 336411 336413
Aircraft Manufacturing
Other Aircraft Parts and Auxiliary Equipment Manufacturing
Original schedule date: Not reported
Schedule end date: Not reported

EPA ID: SCD048372023
EPA Region: 04
Area Name: LIFT STATION, WASTEWATER BLDG
Actual Date: 1989-01-25 00:00:00.0
Action: CA200 - RFI Approved
NAICS Code(s): 336411 336413
Aircraft Manufacturing
Other Aircraft Parts and Auxiliary Equipment Manufacturing
Original schedule date: Not reported

LOCKHEED MARTIN CORPORATION AERONAUTICAL SYSTEMS (Continued) **1007114720**

Schedule end date: Not reported

EPA ID: SCD048372023
EPA Region: 04
Area Name: LIFT STATION, WASTEWATER BLDG
Actual Date: 1989-01-25 00:00:00.0
Action: CA150 - RFI Workplan Approved
NAICS Code(s): 336411 336413
Aircraft Manufacturing
Other Aircraft Parts and Auxiliary Equipment Manufacturing
Original schedule date: Not reported
Schedule end date: Not reported

EPA ID: SCD048372023
EPA Region: 04
Area Name: LIFT STATION, WASTEWATER BLDG
Actual Date: 1989-01-25 00:00:00.0
Action: CA550 - Certification Of Remedy Completion Or Construction Completion
NAICS Code(s): 336411 336413
Aircraft Manufacturing
Other Aircraft Parts and Auxiliary Equipment Manufacturing
Original schedule date: Not reported
Schedule end date: Not reported

EPA ID: SCD048372023
EPA Region: 04
Area Name: LIFT STATION, WASTEWATER BLDG
Actual Date: 1987-04-30 00:00:00.0
Action: CA110 - RFI Workplan Received
NAICS Code(s): 336411 336413
Aircraft Manufacturing
Other Aircraft Parts and Auxiliary Equipment Manufacturing
Original schedule date: Not reported
Schedule end date: Not reported

EPA ID: SCD048372023
EPA Region: 04
Area Name: LIFT STATION, WASTEWATER BLDG
Actual Date: 1986-12-26 00:00:00.0
Action: CA100 - RFI Imposition
NAICS Code(s): 336411 336413
Aircraft Manufacturing
Other Aircraft Parts and Auxiliary Equipment Manufacturing
Original schedule date: Not reported
Schedule end date: Not reported

RCRA-TSDF:
Date form received by agency: 2014-02-20 00:00:00.0
Facility name: LOCKHEED MARTIN CORPORATION AERONAUTICAL SYSTEMS
Facility address: 4280 PACE STREET
CHARLESTON, SC 29405
EPA ID: SCD048372023
Mailing address: ROCKLEDGE DR MP-CCT 246
BETHESDA, MD 20817
Contact: CHARLES TRIONE
Contact address: ROCKLEDGE DR MP CLE610
BETHESDA, MD 20817

LOCKHEED MARTIN CORPORATION AERONAUTICAL SYSTEMS (Continued) **1007114720**

Contact country:	US
Contact telephone:	301-548-2223
Contact email:	CHARLES.TRIONE@LMCO.COM
EPA Region:	04
Land type:	Private
Classification:	TSDF
Description:	Handler is engaged in the treatment, storage or disposal of hazardous waste
Classification:	Conditionally Exempt Small Quantity Generator
Description:	Handler: generates 100 kg or less of hazardous waste per calendar month, and accumulates 1000 kg or less of hazardous waste at any time; or generates 1 kg or less of acutely hazardous waste per calendar month, and accumulates at any time: 1 kg or less of acutely hazardous waste; or 100 kg or less of any residue or contaminated soil, waste or other debris resulting from the cleanup of a spill, into or on any land or water, of acutely hazardous waste; or generates 100 kg or less of any residue or contaminated soil, waste or other debris resulting from the cleanup of a spill, into or on any land or water, of acutely hazardous waste during any calendar month, and accumulates at any time: 1 kg or less of acutely hazardous waste; or 100 kg or less of any residue or contaminated soil, waste or other debris resulting from the cleanup of a spill, into or on any land or water, of acutely hazardous waste

Owner/Operator Summary:

Owner/operator name:	LOCKHEED MARTIN AERONAUTICAL SYSTEMS
Owner/operator address:	6801 ROCKLEDGE DR BETHESDA, MD 20817
Owner/operator country:	US
Owner/operator telephone:	301-897-6000
Owner/operator email:	Not reported
Owner/operator fax:	Not reported
Owner/operator extension:	Not reported
Legal status:	Private
Owner/Operator Type:	Owner
Owner/Op start date:	2001-01-01 00:00:00.
Owner/Op end date:	2014-02-20 00:00:00.

Owner/operator name:	PACE STREET ASSOCIATE LLC
Owner/operator address:	PO BOX 1302 JOHN ISLAND, SC 29457
Owner/operator country:	US
Owner/operator telephone:	843-345-8165
Owner/operator email:	Not reported
Owner/operator fax:	Not reported
Owner/operator extension:	Not reported
Legal status:	Private
Owner/Operator Type:	Owner
Owner/Op start date:	2014-02-20 00:00:00.
Owner/Op end date:	Not reported

Owner/operator name:	LOCKHEED MARTIN CORP
Owner/operator address:	ROCKLEDGE DR BETHESDA, MD 20817
Owner/operator country:	US
Owner/operator telephone:	303-971-1892
Owner/operator email:	Not reported

LOCKHEED MARTIN CORPORATION AERONAUTICAL SYSTEMS (Continued) **1007114720**

Owner/operator fax: Not reported
Owner/operator extension: Not reported
Legal status: Private
Owner/Operator Type: Operator
Owner/Op start date: 2003-02-02 00:00:00.
Owner/Op end date: Not reported

Handler Activities Summary:
U.S. importer of hazardous waste: No
Mixed waste (haz. and radioactive): No
Recycler of hazardous waste: No
Transporter of hazardous waste: No
Treater, storer or disposer of HW: No
Underground injection activity: No
On-site burner exemption: No
Furnace exemption: No
Used oil fuel burner: No
Used oil processor: No
User oil refiner: No
Used oil fuel marketer to burner: No
Used oil Specification marketer: No
Used oil transfer facility: No
Used oil transporter: No

Historical Generators:
Date form received by agency: 2009-12-07 00:00:00.0
Site name: LOCKHEED MARTIN AERONAUTICAL SYSTEMS
Classification: Small Quantity Generator

Date form received by agency: 2007-09-26 00:00:00.0
Site name: LOCKHEED MARTIN AERONAUTICAL SYSTEMS
Classification: Small Quantity Generator

Date form received by agency: 2004-10-27 00:00:00.0
Site name: LOCKHEED MARTIN AERONAUTICAL SYSTEMS
Classification: Large Quantity Generator

Date form received by agency: 2004-01-01 00:00:00.0
Site name: LOCKHEED MARTIN AERONAUTICAL SYSTEMS
Classification: Large Quantity Generator

Date form received by agency: 2003-10-14 00:00:00.0
Site name: LOCKHEED MARTIN AERONAUTICAL SYSTEMS
Classification: Large Quantity Generator

Date form received by agency: 2003-02-02 00:00:00.0
Site name: LOCKHEED MARTIN AERONAUTICAL SYSTEMS
Classification: Large Quantity Generator

Date form received by agency: 2002-08-30 00:00:00.0
Site name: LOCKHEED MARTIN AERONAUTICAL SYSTEMS
Classification: Large Quantity Generator

Date form received by agency: 2002-03-01 00:00:00.0
Site name: LOCKHEED MARTIN AERONAUTICAL SYSTEMS
Classification: Large Quantity Generator

LOCKHEED MARTIN CORPORATION AERONAUTICAL SYSTEMS (Continued) **1007114720**

Date form received by agency: 2002-02-05 00:00:00.0
Site name: LOCKHEED MARTIN AERONAUTICAL SYSTEMS
Classification: Large Quantity Generator

Date form received by agency: 2000-01-03 00:00:00.0
Site name: LOCKHEED MARTIN AERONAUTICAL SYSTEMS
Classification: Large Quantity Generator

Date form received by agency: 1998-07-10 00:00:00.0
Site name: LOCKHEED MARTIN AERONAUTICAL SYSTEMS
Classification: Large Quantity Generator

Date form received by agency: 1998-03-01 00:00:00.0
Site name: LOCKHEED MARTIN AERONAUTICAL SYSTEMS
Classification: Large Quantity Generator

Date form received by agency: 1996-03-01 00:00:00.0
Site name: LOCKHEED MARTIN AERONAUTICAL SYSTEMS
Classification: Large Quantity Generator

Date form received by agency: 1994-05-13 00:00:00.0
Site name: LOCKHEED MARTIN AERONAUTICAL SYSTEMS
Classification: Large Quantity Generator

Date form received by agency: 1994-03-01 00:00:00.0
Site name: LOCKHEED AERONAUTICAL SYSTEMS-GEORGIA
Classification: Large Quantity Generator

Date form received by agency: 1990-03-01 00:00:00.0
Site name: LOCKHEED AERONAUTICAL SYSTEMS-GEORGIA
Classification: Large Quantity Generator

Date form received by agency: 1988-01-15 00:00:00.0
Site name: LOCKHEED MARTIN AERONAUTICAL SYSTEMS
Classification: Not a generator, verified

Hazardous Waste Summary:

. Waste code: D000
. Waste name: Not Defined

. Waste code: D001
. Waste name: IGNITABLE WASTE

. Waste code: D002
. Waste name: CORROSIVE WASTE

. Waste code: D003
. Waste name: REACTIVE WASTE

. Waste code: D005
. Waste name: BARIUM

. Waste code: D006
. Waste name: CADMIUM

LOCKHEED MARTIN CORPORATION AERONAUTICAL SYSTEMS (Continued) **1007114720**

. Waste code: D007
. Waste name: CHROMIUM

. Waste code: D009
. Waste name: MERCURY

. Waste code: D035
. Waste name: METHYL ETHYL KETONE

. Waste code: D043
. Waste name: VINYL CHLORIDE

. Waste code: F001
. Waste name: THE FOLLOWING SPENT HALOGENATED SOLVENTS USED IN DEGREASING: TETRACHLOROETHYLENE, TRICHLORETHYLENE, METHYLENE CHLORIDE, 1,1,1-TRICHLOROETHANE, CARBON TETRACHLORIDE AND CHLORINATED FLUOROCARBONS; ALL SPENT SOLVENT MIXTURES/BLENDS USED IN DEGREASING CONTAINING, BEFORE USE, A TOTAL OF TEN PERCENT OR MORE (BY VOLUME) OF ONE OR MORE OF THE ABOVE HALOGENATED SOLVENTS OR THOSE SOLVENTS LISTED IN F002, F004, AND F005; AND STILL BOTTOMS FROM THE RECOVERY OF THESE SPENT SOLVENTS AND SPENT SOLVENT MIXTURES.

. Waste code: F002
. Waste name: THE FOLLOWING SPENT HALOGENATED SOLVENTS: TETRACHLOROETHYLENE, METHYLENE CHLORIDE, TRICHLOROETHYLENE, 1,1,1-TRICHLOROETHANE, CHLOROBENZENE, 1,1,2-TRICHLORO-1,2,2-TRIFLUOROETHANE, ORTHO-DICHLOROBENZENE, TRICHLOROFLUOROMETHANE, AND 1,1,2, TRICHLOROETHANE; ALL SPENT SOLVENT MIXTURES/BLENDS CONTAINING, BEFORE USE, A TOTAL OF TEN PERCENT OR MORE (BY VOLUME) OF ONE OR MORE OF THE ABOVE HALOGENATED SOLVENTS OR THOSE SOLVENTS LISTED IN F001, F004, AND F005; AND STILL BOTTOMS FROM THE RECOVERY OF THESE SPENT SOLVENTS AND SPENT SOLVENT MIXTURES.

. Waste code: F003
. Waste name: THE FOLLOWING SPENT NONHALOGENATED SOLVENTS: XYLENE, ACETONE, ETHYL ACETATE, ETHYL BENZENE, ETHYL ETHER, METHYL ISOBUTYL KETONE, N-BUTYL ALCOHOL, CYCLOHEXANONE, AND METHANOL; ALL SPENT SOLVENT MIXTURES/BLENDS CONTAINING, BEFORE USE, ONLY THE ABOVE SPENT NONHALOGENATED SOLVENTS; AND ALL SPENT SOLVENT MIXTURES/BLENDS CONTAINING, BEFORE USE, ONE OR MORE OF THE ABOVE NONHALOGENATED SOLVENTS, AND A TOTAL OF TEN PERCENT OR MORE (BY VOLUME) OF ONE OR MORE OF THOSE SOLVENTS LISTED IN F001, F002, F004, AND F005; AND STILL BOTTOMS FROM THE RECOVERY OF THESE SPENT SOLVENTS AND SPENT SOLVENT MIXTURES.

. Waste code: F005
. Waste name: THE FOLLOWING SPENT NONHALOGENATED SOLVENTS: TOLUENE, METHYL ETHYL KETONE, CARBON DISULFIDE, ISOBUTANOL, PYRIDINE, BENZENE, 2-ETHOXYETHANOL, AND 2-NITROPROPANE; ALL SPENT SOLVENT MIXTURES/BLENDS CONTAINING, BEFORE USE, A TOTAL OF TEN PERCENT OR MORE (BY VOLUME) OF ONE OR MORE OF THE ABOVE NONHALOGENATED SOLVENTS OR THOSE SOLVENTS LISTED IN F001, F002, OR F004; AND STILL BOTTOMS FROM THE RECOVERY OF THESE SPENT SOLVENTS AND SPENT SOLVENT MIXTURES.

. Waste code: F006
. Waste name: WASTEWATER TREATMENT SLUDGES FROM ELECTROPLATING OPERATIONS, EXCEPT FROM THE FOLLOWING PROCESSES: (1) SULFURIC ACID ANODIZING OF ALUMINUM;

LOCKHEED MARTIN CORPORATION AERONAUTICAL SYSTEMS (Continued) **1007114720**

(2) TIN PLATING ON CARBON STEEL; (3) ZINC PLATING (SEGREGATED BASIS) ON CARBON STEEL; (4) ALUMINUM OR ZINC-ALUMINUM PLATING ON CARBON STEEL; (5) CLEANING/STRIPPING ASSOCIATED WITH TIN, ZINC, AND ALUMINUM PLATING ON CARBON STEEL; AND (6) CHEMICAL ETCHING AND MILLING OF ALUMINUM.

. Waste code: F007
. Waste name: SPENT CYANIDE PLATING BATH SOLUTIONS FROM ELECTROPLATING OPERATIONS.

. Waste code: F008
. Waste name: PLATING BATH RESIDUES FROM THE BOTTOM OF PLATING BATHS FROM ELECTROPLATING OPERATIONS IN WHICH CYANIDES ARE USED IN THE PROCESS.

. Waste code: F009
. Waste name: SPENT STRIPPING AND CLEANING BATH SOLUTIONS FROM ELECTROPLATING OPERATIONS IN WHICH CYANIDES ARE USED IN THE PROCESS.

. Waste code: F017
. Waste name: Not Defined

. Waste code: U124
. Waste name: FURAN (I) (OR) FURFURAN (I)

. Waste code: U159
. Waste name: 2-BUTANONE (I,T) (OR) METHYL ETHYL KETONE (MEK) (I,T)

. Waste code: U188
. Waste name: PHENOL

Corrective Action Summary:

Event date: 1986-12-26 00:00:00.0
Event: INVESTIGATION IMPOSITION

Event date: 1987-04-30 00:00:00.0
Event: INVESTIGATION WORKPLAN RECEIVED

Event date: 1987-12-02 00:00:00.0
Event: RFA COMPLETED

Event date: 1989-01-25 00:00:00.0
Event: INVESTIGATION COMPLETE

Event date: 1989-01-25 00:00:00.0
Event: REMEDY CONSTRUCTION

Event date: 1989-01-25 00:00:00.0
Event: INVESTIGATION WORKPLAN APPROVED

Event date: 1992-03-31 00:00:00.0
Event: CA PRIORITIZATION-MEDIUM CA PRIORITY

Event date: 1992-11-13 00:00:00.0
Event: DATE TO SUBMIT REMEDY DESIGN

Event date: 1997-06-26 00:00:00.0
Event: CMS WORKPLAN RECEIVED

LOCKHEED MARTIN CORPORATION AERONAUTICAL SYSTEMS (Continued) **1007114720**

Event date:	1997-11-13 00:00:00.0
Event:	CMS WORKPLAN APPROVED
Event date:	2000-09-04 00:00:00.0
Event:	STABILIZATION MEASURES EVALUATION
Event date:	2000-09-04 00:00:00.0
Event:	STABILIZATION/INTERIM MEASURES DECISION
Event date:	2000-09-04 00:00:00.0
Event:	REGION IV - RPS STABILIZATION CATEGORIES
Event date:	2001-04-28 00:00:00.0
Event:	INTERIM MEASURES PLAN APPROVED
Event date:	2002-03-02 00:00:00.0
Event:	INSTITUTIONAL CONTROLS ESTABLISHED-ENFORCEMENT AND PERMIT TOOLS
Event date:	2002-03-02 00:00:00.0
Event:	INSTITUTIONAL CONTROLS ESTABLISHED-ENFORCEMENT AND PERMIT TOOLS
Event date:	2002-03-02 00:00:00.0
Event:	ENGINEERING CONTROLS ESTABLISHED-GROUNDWATER CONTROL
Event date:	2002-06-03 00:00:00.0
Event:	INVESTIGATION WORKPLAN RECEIVED
Event date:	2002-07-15 00:00:00.0
Event:	INTERIM MEASURES PROGRESS RPTS RECEIVED
Event date:	2003-07-09 00:00:00.0
Event:	CMI WORKPLAN RECEIVED
Event date:	2005-02-14 00:00:00.0
Event:	INVESTIGATION WORKPLAN NOTICE OF DEFICIENCY ISSUED
Event date:	2006-03-31 00:00:00.0
Event:	INVESTIGATION WORKPLAN NOTICE OF DEFICIENCY ISSUED
Event date:	2006-06-20 00:00:00.0
Event:	INVESTIGATION WORKPLAN APPROVED
Event date:	2008-04-28 00:00:00.0
Event:	DRAFT RFI REPORT REVIEWED - NOTI ISSUED
Event date:	2008-10-27 00:00:00.0
Event:	INVESTIGATION REPORT RECEIVED
Event date:	2009-02-27 00:00:00.0
Event:	INVESTIGATION COMPLETE
Event date:	2009-06-01 00:00:00.0
Event:	CMS WORKPLAN RECEIVED
Event date:	2009-09-08 00:00:00.0
Event:	CMS WORKPLAN APPROVED

LOCKHEED MARTIN CORPORATION AERONAUTICAL SYSTEMS (Continued) **1007114720**

Event date:	2010-04-02 00:00:00.0
Event:	CMS REPORT RECEIVED
Event date:	2010-05-28 00:00:00.0
Event:	CMS COMPLETE
Event date:	2010-05-28 00:00:00.0
Event:	REMEDY DECISION
Event date:	2010-09-30 00:00:00.0
Event:	CMS REPORT RECEIVED
Event date:	2011-01-05 00:00:00.0
Event:	CMS COMPLETE
Event date:	2011-02-04 00:00:00.0
Event:	REMEDY CONSTRUCTION-REMEDY CONSTRUCTED
Event date:	2012-11-30 00:00:00.0
Event:	INTERIM MEASURES REPORT RECEIVED
Event date:	2013-10-01 00:00:00.0
Event:	HUMAN EXPOSURES CONTROLLED DETERMINATION-YES, APPLICABLE AS OF THIS DATE
Event date:	2014-09-10 00:00:00.0
Event:	RELEASE TO GW CONTROLLED DETERMINATION-YES, APPLICABLE AS OF THIS DATE
Event date:	2014-10-28 00:00:00.0
Event:	IM REPORT REVIED - NOTI ISSUED
Event date:	2014-11-18 00:00:00.0
Event:	CMI PROGRESS REPORT RECEIVED
Event date:	2014-11-26 00:00:00.0
Event:	CMI PROGRESS REPORT REVIEWED - NOTI ISSUED OR APPROVED
Event date:	2014-12-29 00:00:00.0
Event:	INTERIM MEASURES REPORT RECEIVED
Event date:	2015-01-27 00:00:00.0
Event:	IM REPORT REVIED - NOTI ISSUED
Event date:	2015-08-19 00:00:00.0
Event:	INTERIM MEASURES PLAN APPROVED
Event date:	2015-09-09 00:00:00.0
Event:	INTERIM MEASURES PLAN APPROVED
Event date:	2015-12-02 00:00:00.0
Event:	CMI PROGRESS REPORT RECEIVED
Event date:	2015-12-07 00:00:00.0
Event:	CMI PROGRESS REPORT REVIEWED - NOTI ISSUED OR APPROVED
Event date:	2016-08-23 00:00:00.0
Event:	INTERIM MEASURES PLAN APPROVED

LOCKHEED MARTIN CORPORATION AERONAUTICAL SYSTEMS (Continued) **1007114720**

Event date: 2016-09-12 00:00:00.0
Event: INTERIM MEASURES PLAN APPROVED

Event date: 2016-12-12 00:00:00.0
Event: CMI PROGRESS REPORT RECEIVED

Event date: 2017-01-04 00:00:00.0
Event: CMI PROGRESS REPORT REVIEWED - NOTI ISSUED OR APPROVED

Event date: 2017-11-15 00:00:00.0
Event: CMI WORKPLAN RECEIVED

Event date: 2017-11-21 00:00:00.0
Event: CMI WORKPLAN APPROVED

Event date: 2019-05-07 00:00:00.0
Event: CMI PROGRESS REPORT RECEIVED

Facility Has Received Notices of Violations:
Regulation violated: Not reported
Area of violation: Permit Condition or Requirement
Date violation determined: 2008-06-17 00:00:00.0
Date achieved compliance: 2008-08-18 00:00:00.0
Violation lead agency: EPA
Enforcement action: COMPLIANCE EVALUATION INSPECTION ON-SITE
Enforcement action date: 2008-07-16 00:00:00.0
Enf. disposition status: Not reported
Enf. disp. status date: Not reported
Enforcement lead agency: State
Proposed penalty amount: Not reported
Final penalty amount: Not reported
Paid penalty amount: Not reported

Regulation violated: Not reported
Area of violation: Permit Condition or Requirement
Date violation determined: 2008-06-17 00:00:00.0
Date achieved compliance: 2008-08-18 00:00:00.0
Violation lead agency: EPA
Enforcement action: COMPLIANCE EVALUATION INSPECTION ON-SITE
Enforcement action date: 2008-06-17 00:00:00.0
Enf. disposition status: Not reported
Enf. disp. status date: Not reported
Enforcement lead agency: EPA
Proposed penalty amount: Not reported
Final penalty amount: Not reported
Paid penalty amount: Not reported

Regulation violated: Not reported
Area of violation: TSD - Releases from SWMUs
Date violation determined: 2008-06-17 00:00:00.0
Date achieved compliance: 2008-08-18 00:00:00.0
Violation lead agency: State
Enforcement action: COMPLIANCE EVALUATION INSPECTION ON-SITE
Enforcement action date: 2008-07-16 00:00:00.0
Enf. disposition status: Not reported
Enf. disp. status date: Not reported
Enforcement lead agency: State

LOCKHEED MARTIN CORPORATION AERONAUTICAL SYSTEMS (Continued) **1007114720**

Proposed penalty amount: Not reported
Final penalty amount: Not reported
Paid penalty amount: Not reported

Regulation violated: SR - 264.1&270.41&2
Area of violation: TSD - General Facility Standards
Date violation determined: 1995-12-19 00:00:00.0
Date achieved compliance: 1996-05-22 00:00:00.0
Violation lead agency: State
Enforcement action: COMPLIANCE EVALUATION INSPECTION ON-SITE
Enforcement action date: Not reported
Enf. disposition status: Not reported
Enf. disp. status date: Not reported
Enforcement lead agency: Not reported
Proposed penalty amount: Not reported
Final penalty amount: Not reported
Paid penalty amount: Not reported

Regulation violated: SR - 264.173(a)
Area of violation: TSD - Container Use and Management
Date violation determined: 1995-06-07 00:00:00.0
Date achieved compliance: 1995-07-14 00:00:00.0
Violation lead agency: State
Enforcement action: COMPLIANCE EVALUATION INSPECTION ON-SITE
Enforcement action date: 1995-06-14 00:00:00.0
Enf. disposition status: Not reported
Enf. disp. status date: Not reported
Enforcement lead agency: State
Proposed penalty amount: Not reported
Final penalty amount: Not reported
Paid penalty amount: Not reported

Regulation violated: SR - 264.173
Area of violation: TSD - Container Use and Management
Date violation determined: 1992-07-22 00:00:00.0
Date achieved compliance: 1993-02-09 00:00:00.0
Violation lead agency: State
Enforcement action: COMPLIANCE EVALUATION INSPECTION ON-SITE
Enforcement action date: 1992-09-29 00:00:00.0
Enf. disposition status: Not reported
Enf. disp. status date: Not reported
Enforcement lead agency: State
Proposed penalty amount: Not reported
Final penalty amount: Not reported
Paid penalty amount: Not reported

Regulation violated: SR - 264.174
Area of violation: TSD - Container Use and Management
Date violation determined: 1992-07-22 00:00:00.0
Date achieved compliance: 1993-02-09 00:00:00.0
Violation lead agency: State
Enforcement action: COMPLIANCE EVALUATION INSPECTION ON-SITE
Enforcement action date: 1993-02-09 00:00:00.0
Enf. disposition status: Not reported
Enf. disp. status date: Not reported
Enforcement lead agency: State
Proposed penalty amount: 9000

LOCKHEED MARTIN CORPORATION AERONAUTICAL SYSTEMS (Continued) **1007114720**

Final penalty amount: 9000
Paid penalty amount: 9000

Regulation violated: SR - 264.173
Area of violation: TSD - Container Use and Management
Date violation determined: 1992-07-22 00:00:00.0
Date achieved compliance: 1993-02-09 00:00:00.0
Violation lead agency: State
Enforcement action: COMPLIANCE EVALUATION INSPECTION ON-SITE
Enforcement action date: 1992-09-10 00:00:00.0
Enf. disposition status: Not reported
Enf. disp. status date: Not reported
Enforcement lead agency: State
Proposed penalty amount: Not reported
Final penalty amount: Not reported
Paid penalty amount: Not reported

Regulation violated: SR - 264.174
Area of violation: TSD - Container Use and Management
Date violation determined: 1992-07-22 00:00:00.0
Date achieved compliance: 1993-02-09 00:00:00.0
Violation lead agency: State
Enforcement action: COMPLIANCE EVALUATION INSPECTION ON-SITE
Enforcement action date: 1992-09-29 00:00:00.0
Enf. disposition status: Not reported
Enf. disp. status date: Not reported
Enforcement lead agency: State
Proposed penalty amount: Not reported
Final penalty amount: Not reported
Paid penalty amount: Not reported

Regulation violated: SR - 264.174
Area of violation: TSD - Container Use and Management
Date violation determined: 1992-07-22 00:00:00.0
Date achieved compliance: 1993-02-09 00:00:00.0
Violation lead agency: State
Enforcement action: COMPLIANCE EVALUATION INSPECTION ON-SITE
Enforcement action date: 1992-09-10 00:00:00.0
Enf. disposition status: Not reported
Enf. disp. status date: Not reported
Enforcement lead agency: State
Proposed penalty amount: Not reported
Final penalty amount: Not reported
Paid penalty amount: Not reported

Regulation violated: SR - 268.50(3)(c)
Area of violation: TSD - Container Use and Management
Date violation determined: 1992-07-22 00:00:00.0
Date achieved compliance: 1993-02-09 00:00:00.0
Violation lead agency: State
Enforcement action: COMPLIANCE EVALUATION INSPECTION ON-SITE
Enforcement action date: 1993-02-09 00:00:00.0
Enf. disposition status: Not reported
Enf. disp. status date: Not reported
Enforcement lead agency: State
Proposed penalty amount: 9000
Final penalty amount: 9000

LOCKHEED MARTIN CORPORATION AERONAUTICAL SYSTEMS (Continued) **1007114720**

Paid penalty amount: 9000

Regulation violated: SR - 268.50(3)(c)
Area of violation: TSD - Container Use and Management
Date violation determined: 1992-07-22 00:00:00.0
Date achieved compliance: 1993-02-09 00:00:00.0
Violation lead agency: State
Enforcement action: COMPLIANCE EVALUATION INSPECTION ON-SITE
Enforcement action date: 1992-09-29 00:00:00.0
Enf. disposition status: Not reported
Enf. disp. status date: Not reported
Enforcement lead agency: State
Proposed penalty amount: Not reported
Final penalty amount: Not reported
Paid penalty amount: Not reported

Regulation violated: SR - 268.50(3)(c)
Area of violation: TSD - Container Use and Management
Date violation determined: 1992-07-22 00:00:00.0
Date achieved compliance: 1993-02-09 00:00:00.0
Violation lead agency: State
Enforcement action: COMPLIANCE EVALUATION INSPECTION ON-SITE
Enforcement action date: 1992-09-10 00:00:00.0
Enf. disposition status: Not reported
Enf. disp. status date: Not reported
Enforcement lead agency: State
Proposed penalty amount: Not reported
Final penalty amount: Not reported
Paid penalty amount: Not reported

Regulation violated: SR - 264.173
Area of violation: TSD - Container Use and Management
Date violation determined: 1992-07-22 00:00:00.0
Date achieved compliance: 1993-02-09 00:00:00.0
Violation lead agency: State
Enforcement action: COMPLIANCE EVALUATION INSPECTION ON-SITE
Enforcement action date: 1993-02-09 00:00:00.0
Enf. disposition status: Not reported
Enf. disp. status date: Not reported
Enforcement lead agency: State
Proposed penalty amount: 9000
Final penalty amount: 9000
Paid penalty amount: 9000

Regulation violated: Not reported
Area of violation: TSD - General
Date violation determined: 1991-05-31 00:00:00.0
Date achieved compliance: 1991-09-06 00:00:00.0
Violation lead agency: State
Enforcement action: COMPLIANCE EVALUATION INSPECTION ON-SITE
Enforcement action date: 1991-08-29 00:00:00.0
Enf. disposition status: Not reported
Enf. disp. status date: Not reported
Enforcement lead agency: State
Proposed penalty amount: 750
Final penalty amount: 750
Paid penalty amount: 750

LOCKHEED MARTIN CORPORATION AERONAUTICAL SYSTEMS (Continued) **1007114720**

Regulation violated: Not reported
Area of violation: LDR - General
Date violation determined: 1987-09-15 00:00:00.0
Date achieved compliance: 1987-10-31 00:00:00.0
Violation lead agency: State
Enforcement action: COMPLIANCE EVALUATION INSPECTION ON-SITE
Enforcement action date: Not reported
Enf. disposition status: Not reported
Enf. disp. status date: Not reported
Enforcement lead agency: Not reported
Proposed penalty amount: Not reported
Final penalty amount: Not reported
Paid penalty amount: Not reported

Regulation violated: Not reported
Area of violation: TSD - General
Date violation determined: 1986-05-23 00:00:00.0
Date achieved compliance: 1986-06-27 00:00:00.0
Violation lead agency: State
Enforcement action: NON-FINANCIAL RECORD REVIEW
Enforcement action date: Not reported
Enf. disposition status: Not reported
Enf. disp. status date: Not reported
Enforcement lead agency: Not reported
Proposed penalty amount: Not reported
Final penalty amount: Not reported
Paid penalty amount: Not reported

Regulation violated: Not reported
Area of violation: TSD - General
Date violation determined: 1986-01-31 00:00:00.0
Date achieved compliance: 1986-09-15 00:00:00.0
Violation lead agency: State
Enforcement action: COMPLIANCE EVALUATION INSPECTION ON-SITE
Enforcement action date: Not reported
Enf. disposition status: Not reported
Enf. disp. status date: Not reported
Enforcement lead agency: Not reported
Proposed penalty amount: Not reported
Final penalty amount: Not reported
Paid penalty amount: Not reported

Regulation violated: Not reported
Area of violation: TSD - General
Date violation determined: 1986-01-31 00:00:00.0
Date achieved compliance: 1986-09-15 00:00:00.0
Violation lead agency: State
Enforcement action: NON-FINANCIAL RECORD REVIEW
Enforcement action date: Not reported
Enf. disposition status: Not reported
Enf. disp. status date: Not reported
Enforcement lead agency: Not reported
Proposed penalty amount: Not reported
Final penalty amount: Not reported
Paid penalty amount: Not reported

Regulation violated: Not reported

LOCKHEED MARTIN CORPORATION AERONAUTICAL SYSTEMS (Continued) **1007114720**

Area of violation: TSD - General
Date violation determined: 1986-01-31 00:00:00.0
Date achieved compliance: 1986-07-17 00:00:00.0
Violation lead agency: State
Enforcement action: NON-FINANCIAL RECORD REVIEW
Enforcement action date: Not reported
Enf. disposition status: Not reported
Enf. disp. status date: Not reported
Enforcement lead agency: Not reported
Proposed penalty amount: Not reported
Final penalty amount: Not reported
Paid penalty amount: Not reported

Regulation violated: Not reported
Area of violation: TSD - General
Date violation determined: 1986-01-31 00:00:00.0
Date achieved compliance: 1986-07-17 00:00:00.0
Violation lead agency: State
Enforcement action: COMPLIANCE EVALUATION INSPECTION ON-SITE
Enforcement action date: Not reported
Enf. disposition status: Not reported
Enf. disp. status date: Not reported
Enforcement lead agency: Not reported
Proposed penalty amount: Not reported
Final penalty amount: Not reported
Paid penalty amount: Not reported

Regulation violated: Not reported
Area of violation: TSD - General
Date violation determined: 1985-08-23 00:00:00.0
Date achieved compliance: 1986-01-03 00:00:00.0
Violation lead agency: State
Enforcement action: NON-FINANCIAL RECORD REVIEW
Enforcement action date: 1986-01-03 00:00:00.0
Enf. disposition status: Not reported
Enf. disp. status date: Not reported
Enforcement lead agency: State
Proposed penalty amount: Not reported
Final penalty amount: Not reported
Paid penalty amount: Not reported

Regulation violated: Not reported
Area of violation: TSD - General
Date violation determined: 1985-08-23 00:00:00.0
Date achieved compliance: 1986-01-03 00:00:00.0
Violation lead agency: State
Enforcement action: NON-FINANCIAL RECORD REVIEW
Enforcement action date: 1985-11-20 00:00:00.0
Enf. disposition status: Not reported
Enf. disp. status date: Not reported
Enforcement lead agency: State
Proposed penalty amount: Not reported
Final penalty amount: Not reported
Paid penalty amount: Not reported

Evaluation Action Summary:
Evaluation date: 2008-06-17 00:00:00.0

LOCKHEED MARTIN CORPORATION AERONAUTICAL SYSTEMS (Continued) **1007114720**

Evaluation: EPA TO STATE ADMINISTRATIVE REFERRAL
Area of violation: Permit Condition or Requirement
Date achieved compliance: 2008-08-18 00:00:00.0
Evaluation lead agency: EPA

Evaluation date: 1992-07-22 00:00:00.0
Evaluation: FINAL 3008(A) COMPLIANCE ORDER
Area of violation: TSD - Container Use and Management
Date achieved compliance: 1993-02-09 00:00:00.0
Evaluation lead agency: State

Evaluation date: 1992-07-22 00:00:00.0
Evaluation: WRITTEN INFORMAL
Area of violation: TSD - Container Use and Management
Date achieved compliance: 1993-02-09 00:00:00.0
Evaluation lead agency: State

Evaluation date: 1991-05-16 00:00:00.0
Evaluation: FINAL 3008(A) COMPLIANCE ORDER
Area of violation: TSD - General
Date achieved compliance: 1991-09-06 00:00:00.0
Evaluation lead agency: State

Evaluation date: 1985-08-23 00:00:00.0
Evaluation: FINAL 3008(A) COMPLIANCE ORDER
Area of violation: TSD - General
Date achieved compliance: 1986-01-03 00:00:00.0
Evaluation lead agency: State

Evaluation date: 1985-08-23 00:00:00.0
Evaluation: WRITTEN INFORMAL
Area of violation: TSD - General
Date achieved compliance: 1986-01-03 00:00:00.0
Evaluation lead agency: State

RCRA-VSQG:
Date form received by agency: 2014-02-20 00:00:00.0
Facility name: LOCKHEED MARTIN CORPORATION AERONAUTICAL SYSTEMS
Facility address: 4280 PACE STREET
CHARLESTON, SC 29405
EPA ID: SCD048372023
Mailing address: ROCKLEDGE DR MP-CCT 246
BETHESDA, MD 20817
Contact: CHARLES TRIONE
Contact address: ROCKLEDGE DR MP CLE610
BETHESDA, MD 20817
Contact country: US
Contact telephone: 301-548-2223
Contact email: CHARLES.TRIONE@LMCO.COM
EPA Region: 04
Land type: Private
Classification: TSDF
Description: Handler is engaged in the treatment, storage or disposal of hazardous waste
Classification: Conditionally Exempt Small Quantity Generator
Description: Handler: generates 100 kg or less of hazardous waste per calendar month, and accumulates 1000 kg or less of hazardous waste at any time; or generates 1 kg or less of acutely hazardous waste per calendar

LOCKHEED MARTIN CORPORATION AERONAUTICAL SYSTEMS (Continued) **1007114720**

month, and accumulates at any time: 1 kg or less of acutely hazardous waste; or 100 kg or less of any residue or contaminated soil, waste or other debris resulting from the cleanup of a spill, into or on any land or water, of acutely hazardous waste; or generates 100 kg or less of any residue or contaminated soil, waste or other debris resulting from the cleanup of a spill, into or on any land or water, of acutely hazardous waste during any calendar month, and accumulates at any time: 1 kg or less of acutely hazardous waste; or 100 kg or less of any residue or contaminated soil, waste or other debris resulting from the cleanup of a spill, into or on any land or water, of acutely hazardous waste

Owner/Operator Summary:

Owner/operator name:	LOCKHEED MARTIN AERONAUTICAL SYSTEMS
Owner/operator address:	6801 ROCKLEDGE DR BETHESDA, MD 20817
Owner/operator country:	US
Owner/operator telephone:	301-897-6000
Owner/operator email:	Not reported
Owner/operator fax:	Not reported
Owner/operator extension:	Not reported
Legal status:	Private
Owner/Operator Type:	Owner
Owner/Op start date:	2001-01-01 00:00:00.
Owner/Op end date:	2014-02-20 00:00:00.

Owner/operator name:	PACE STREET ASSOCIATE LLC
Owner/operator address:	PO BOX 1302 JOHN ISLAND, SC 29457
Owner/operator country:	US
Owner/operator telephone:	843-345-8165
Owner/operator email:	Not reported
Owner/operator fax:	Not reported
Owner/operator extension:	Not reported
Legal status:	Private
Owner/Operator Type:	Owner
Owner/Op start date:	2014-02-20 00:00:00.
Owner/Op end date:	Not reported

Owner/operator name:	LOCKHEED MARTIN CORP
Owner/operator address:	ROCKLEDGE DR BETHESDA, MD 20817
Owner/operator country:	US
Owner/operator telephone:	303-971-1892
Owner/operator email:	Not reported
Owner/operator fax:	Not reported
Owner/operator extension:	Not reported
Legal status:	Private
Owner/Operator Type:	Operator
Owner/Op start date:	2003-02-02 00:00:00.
Owner/Op end date:	Not reported

Handler Activities Summary:

U.S. importer of hazardous waste:	No
Mixed waste (haz. and radioactive):	No
Recycler of hazardous waste:	No

LOCKHEED MARTIN CORPORATION AERONAUTICAL SYSTEMS (Continued) **1007114720**

Transporter of hazardous waste: No
Treater, storer or disposer of HW: No
Underground injection activity: No
On-site burner exemption: No
Furnace exemption: No
Used oil fuel burner: No
Used oil processor: No
User oil refiner: No
Used oil fuel marketer to burner: No
Used oil Specification marketer: No
Used oil transfer facility: No
Used oil transporter: No

Historical Generators:

Date form received by agency: 2009-12-07 00:00:00.0
Site name: LOCKHEED MARTIN AERONAUTICAL SYSTEMS
Classification: Small Quantity Generator

Date form received by agency: 2007-09-26 00:00:00.0
Site name: LOCKHEED MARTIN AERONAUTICAL SYSTEMS
Classification: Small Quantity Generator

Date form received by agency: 2004-10-27 00:00:00.0
Site name: LOCKHEED MARTIN AERONAUTICAL SYSTEMS
Classification: Large Quantity Generator

Date form received by agency: 2004-01-01 00:00:00.0
Site name: LOCKHEED MARTIN AERONAUTICAL SYSTEMS
Classification: Large Quantity Generator

Date form received by agency: 2003-10-14 00:00:00.0
Site name: LOCKHEED MARTIN AERONAUTICAL SYSTEMS
Classification: Large Quantity Generator

Date form received by agency: 2003-02-02 00:00:00.0
Site name: LOCKHEED MARTIN AERONAUTICAL SYSTEMS
Classification: Large Quantity Generator

Date form received by agency: 2002-08-30 00:00:00.0
Site name: LOCKHEED MARTIN AERONAUTICAL SYSTEMS
Classification: Large Quantity Generator

Date form received by agency: 2002-03-01 00:00:00.0
Site name: LOCKHEED MARTIN AERONAUTICAL SYSTEMS
Classification: Large Quantity Generator

Date form received by agency: 2002-02-05 00:00:00.0
Site name: LOCKHEED MARTIN AERONAUTICAL SYSTEMS
Classification: Large Quantity Generator

Date form received by agency: 2000-01-03 00:00:00.0
Site name: LOCKHEED MARTIN AERONAUTICAL SYSTEMS
Classification: Large Quantity Generator

Date form received by agency: 1998-07-10 00:00:00.0
Site name: LOCKHEED MARTIN AERONAUTICAL SYSTEMS
Classification: Large Quantity Generator

LOCKHEED MARTIN CORPORATION AERONAUTICAL SYSTEMS (Continued) **1007114720**

Date form received by agency: 1998-03-01 00:00:00.0
Site name: LOCKHEED MARTIN AERONAUTICAL SYSTEMS
Classification: Large Quantity Generator

Date form received by agency: 1996-03-01 00:00:00.0
Site name: LOCKHEED MARTIN AERONAUTICAL SYSTEMS
Classification: Large Quantity Generator

Date form received by agency: 1994-05-13 00:00:00.0
Site name: LOCKHEED MARTIN AERONAUTICAL SYSTEMS
Classification: Large Quantity Generator

Date form received by agency: 1994-03-01 00:00:00.0
Site name: LOCKHEED AERONAUTICAL SYSTEMS-GEORGIA
Classification: Large Quantity Generator

Date form received by agency: 1990-03-01 00:00:00.0
Site name: LOCKHEED AERONAUTICAL SYSTEMS-GEORGIA
Classification: Large Quantity Generator

Date form received by agency: 1988-01-15 00:00:00.0
Site name: LOCKHEED MARTIN AERONAUTICAL SYSTEMS
Classification: Not a generator, verified

Hazardous Waste Summary:

. Waste code: D000
. Waste name: Not Defined

. Waste code: D001
. Waste name: IGNITABLE WASTE

. Waste code: D002
. Waste name: CORROSIVE WASTE

. Waste code: D003
. Waste name: REACTIVE WASTE

. Waste code: D005
. Waste name: BARIUM

. Waste code: D006
. Waste name: CADMIUM

. Waste code: D007
. Waste name: CHROMIUM

. Waste code: D009
. Waste name: MERCURY

. Waste code: D035
. Waste name: METHYL ETHYL KETONE

. Waste code: D043
. Waste name: VINYL CHLORIDE

LOCKHEED MARTIN CORPORATION AERONAUTICAL SYSTEMS (Continued) **1007114720**

. Waste code: F001
. Waste name: THE FOLLOWING SPENT HALOGENATED SOLVENTS USED IN DEGREASING: TETRACHLOROETHYLENE, TRICHLORETHYLENE, METHYLENE CHLORIDE, 1,1,1-TRICHLOROETHANE, CARBON TETRACHLORIDE AND CHLORINATED FLUOROCARBONS; ALL SPENT SOLVENT MIXTURES/BLENDS USED IN DEGREASING CONTAINING, BEFORE USE, A TOTAL OF TEN PERCENT OR MORE (BY VOLUME) OF ONE OR MORE OF THE ABOVE HALOGENATED SOLVENTS OR THOSE SOLVENTS LISTED IN F002, F004, AND F005; AND STILL BOTTOMS FROM THE RECOVERY OF THESE SPENT SOLVENTS AND SPENT SOLVENT MIXTURES.

. Waste code: F002
. Waste name: THE FOLLOWING SPENT HALOGENATED SOLVENTS: TETRACHLOROETHYLENE, METHYLENE CHLORIDE, TRICHLOROETHYLENE, 1,1,1-TRICHLOROETHANE, CHLOROBENZENE, 1,1,2-TRICHLORO-1,2,2-TRIFLUOROETHANE, ORTHO-DICHLOROBENZENE, TRICHLOROFLUOROMETHANE, AND 1,1,2, TRICHLOROETHANE; ALL SPENT SOLVENT MIXTURES/BLENDS CONTAINING, BEFORE USE, A TOTAL OF TEN PERCENT OR MORE (BY VOLUME) OF ONE OR MORE OF THE ABOVE HALOGENATED SOLVENTS OR THOSE SOLVENTS LISTED IN F001, F004, AND F005; AND STILL BOTTOMS FROM THE RECOVERY OF THESE SPENT SOLVENTS AND SPENT SOLVENT MIXTURES.

. Waste code: F003
. Waste name: THE FOLLOWING SPENT NONHALOGENATED SOLVENTS: XYLENE, ACETONE, ETHYL ACETATE, ETHYL BENZENE, ETHYL ETHER, METHYL ISOBUTYL KETONE, N-BUTYL ALCOHOL, CYCLOHEXANONE, AND METHANOL; ALL SPENT SOLVENT MIXTURES/BLENDS CONTAINING, BEFORE USE, ONLY THE ABOVE SPENT NONHALOGENATED SOLVENTS; AND ALL SPENT SOLVENT MIXTURES/BLENDS CONTAINING, BEFORE USE, ONE OR MORE OF THE ABOVE NONHALOGENATED SOLVENTS, AND A TOTAL OF TEN PERCENT OR MORE (BY VOLUME) OF ONE OR MORE OF THOSE SOLVENTS LISTED IN F001, F002, F004, AND F005; AND STILL BOTTOMS FROM THE RECOVERY OF THESE SPENT SOLVENTS AND SPENT SOLVENT MIXTURES.

. Waste code: F005
. Waste name: THE FOLLOWING SPENT NONHALOGENATED SOLVENTS: TOLUENE, METHYL ETHYL KETONE, CARBON DISULFIDE, ISOBUTANOL, PYRIDINE, BENZENE, 2-ETHOXYETHANOL, AND 2-NITROPROPANE; ALL SPENT SOLVENT MIXTURES/BLENDS CONTAINING, BEFORE USE, A TOTAL OF TEN PERCENT OR MORE (BY VOLUME) OF ONE OR MORE OF THE ABOVE NONHALOGENATED SOLVENTS OR THOSE SOLVENTS LISTED IN F001, F002, OR F004; AND STILL BOTTOMS FROM THE RECOVERY OF THESE SPENT SOLVENTS AND SPENT SOLVENT MIXTURES.

. Waste code: F006
. Waste name: WASTEWATER TREATMENT SLUDGES FROM ELECTROPLATING OPERATIONS, EXCEPT FROM THE FOLLOWING PROCESSES: (1) SULFURIC ACID ANODIZING OF ALUMINUM; (2) TIN PLATING ON CARBON STEEL; (3) ZINC PLATING (SEGREGATED BASIS) ON CARBON STEEL; (4) ALUMINUM OR ZINC-ALUMINUM PLATING ON CARBON STEEL; (5) CLEANING/STRIPPING ASSOCIATED WITH TIN, ZINC, AND ALUMINUM PLATING ON CARBON STEEL; AND (6) CHEMICAL ETCHING AND MILLING OF ALUMINUM.

. Waste code: F007
. Waste name: SPENT CYANIDE PLATING BATH SOLUTIONS FROM ELECTROPLATING OPERATIONS.

. Waste code: F008
. Waste name: PLATING BATH RESIDUES FROM THE BOTTOM OF PLATING BATHS FROM ELECTROPLATING OPERATIONS IN WHICH CYANIDES ARE USED IN THE PROCESS.

LOCKHEED MARTIN CORPORATION AERONAUTICAL SYSTEMS (Continued) **1007114720**

. Waste code: F009
. Waste name: SPENT STRIPPING AND CLEANING BATH SOLUTIONS FROM ELECTROPLATING OPERATIONS IN WHICH CYANIDES ARE USED IN THE PROCESS.

. Waste code: F017
. Waste name: Not Defined

. Waste code: U124
. Waste name: FURAN (I) (OR) FURFURAN (I)

. Waste code: U159
. Waste name: 2-BUTANONE (I,T) (OR) METHYL ETHYL KETONE (MEK) (I,T)

. Waste code: U188
. Waste name: PHENOL

Corrective Action Summary:

Event date: 1986-12-26 00:00:00.0
Event: INVESTIGATION IMPOSITION

Event date: 1987-04-30 00:00:00.0
Event: INVESTIGATION WORKPLAN RECEIVED

Event date: 1987-12-02 00:00:00.0
Event: RFA COMPLETED

Event date: 1989-01-25 00:00:00.0
Event: INVESTIGATION COMPLETE

Event date: 1989-01-25 00:00:00.0
Event: REMEDY CONSTRUCTION

Event date: 1989-01-25 00:00:00.0
Event: INVESTIGATION WORKPLAN APPROVED

Event date: 1992-03-31 00:00:00.0
Event: CA PRIORITIZATION-MEDIUM CA PRIORITY

Event date: 1992-11-13 00:00:00.0
Event: DATE TO SUBMIT REMEDY DESIGN

Event date: 1997-06-26 00:00:00.0
Event: CMS WORKPLAN RECEIVED

Event date: 1997-11-13 00:00:00.0
Event: CMS WORKPLAN APPROVED

Event date: 2000-09-04 00:00:00.0
Event: STABILIZATION MEASURES EVALUATION

Event date: 2000-09-04 00:00:00.0
Event: STABILIZATION/INTERIM MEASURES DECISION

Event date: 2000-09-04 00:00:00.0
Event: REGION IV - RPS STABILIZATION CATEGORIES

Event date: 2001-04-28 00:00:00.0

LOCKHEED MARTIN CORPORATION AERONAUTICAL SYSTEMS (Continued) **1007114720**

Event: INTERIM MEASURES PLAN APPROVED

Event date: 2002-03-02 00:00:00.0
Event: INSTITUTIONAL CONTROLS ESTABLISHED-ENFORCEMENT AND PERMIT TOOLS

Event date: 2002-03-02 00:00:00.0
Event: INSTITUTIONAL CONTROLS ESTABLISHED-ENFORCEMENT AND PERMIT TOOLS

Event date: 2002-03-02 00:00:00.0
Event: ENGINEERING CONTROLS ESTABLISHED-GROUNDWATER CONTROL

Event date: 2002-06-03 00:00:00.0
Event: INVESTIGATION WORKPLAN RECEIVED

Event date: 2002-07-15 00:00:00.0
Event: INTERIM MEASURES PROGRESS RPTS RECEIVED

Event date: 2003-07-09 00:00:00.0
Event: CMI WORKPLAN RECEIVED

Event date: 2005-02-14 00:00:00.0
Event: INVESTIGATION WORKPLAN NOTICE OF DEFICIENCY ISSUED

Event date: 2006-03-31 00:00:00.0
Event: INVESTIGATION WORKPLAN NOTICE OF DEFICIENCY ISSUED

Event date: 2006-06-20 00:00:00.0
Event: INVESTIGATION WORKPLAN APPROVED

Event date: 2008-04-28 00:00:00.0
Event: DRAFT RFI REPORT REVIEWED - NOTI ISSUED

Event date: 2008-10-27 00:00:00.0
Event: INVESTIGATION REPORT RECEIVED

Event date: 2009-02-27 00:00:00.0
Event: INVESTIGATION COMPLETE

Event date: 2009-06-01 00:00:00.0
Event: CMS WORKPLAN RECEIVED

Event date: 2009-09-08 00:00:00.0
Event: CMS WORKPLAN APPROVED

Event date: 2010-04-02 00:00:00.0
Event: CMS REPORT RECEIVED

Event date: 2010-05-28 00:00:00.0
Event: CMS COMPLETE

Event date: 2010-05-28 00:00:00.0
Event: REMEDY DECISION

Event date: 2010-09-30 00:00:00.0
Event: CMS REPORT RECEIVED

Event date: 2011-01-05 00:00:00.0

LOCKHEED MARTIN CORPORATION AERONAUTICAL SYSTEMS (Continued) **1007114720**

Event: CMS COMPLETE

Event date: 2011-02-04 00:00:00.0
Event: REMEDY CONSTRUCTION-REMEDY CONSTRUCTED

Event date: 2012-11-30 00:00:00.0
Event: INTERIM MEASURES REPORT RECEIVED

Event date: 2013-10-01 00:00:00.0
Event: HUMAN EXPOSURES CONTROLLED DETERMINATION-YES, APPLICABLE AS OF THIS DATE

Event date: 2014-09-10 00:00:00.0
Event: RELEASE TO GW CONTROLLED DETERMINATION-YES, APPLICABLE AS OF THIS DATE

Event date: 2014-10-28 00:00:00.0
Event: IM REPORT REVIED - NOTI ISSUED

Event date: 2014-11-18 00:00:00.0
Event: CMI PROGRESS REPORT RECEIVED

Event date: 2014-11-26 00:00:00.0
Event: CMI PROGRESS REPORT REVIEWED - NOTI ISSUED OR APPROVED

Event date: 2014-12-29 00:00:00.0
Event: INTERIM MEASURES REPORT RECEIVED

Event date: 2015-01-27 00:00:00.0
Event: IM REPORT REVIED - NOTI ISSUED

Event date: 2015-08-19 00:00:00.0
Event: INTERIM MEASURES PLAN APPROVED

Event date: 2015-09-09 00:00:00.0
Event: INTERIM MEASURES PLAN APPROVED

Event date: 2015-12-02 00:00:00.0
Event: CMI PROGRESS REPORT RECEIVED

Event date: 2015-12-07 00:00:00.0
Event: CMI PROGRESS REPORT REVIEWED - NOTI ISSUED OR APPROVED

Event date: 2016-08-23 00:00:00.0
Event: INTERIM MEASURES PLAN APPROVED

Event date: 2016-09-12 00:00:00.0
Event: INTERIM MEASURES PLAN APPROVED

Event date: 2016-12-12 00:00:00.0
Event: CMI PROGRESS REPORT RECEIVED

Event date: 2017-01-04 00:00:00.0
Event: CMI PROGRESS REPORT REVIEWED - NOTI ISSUED OR APPROVED

Event date: 2017-11-15 00:00:00.0
Event: CMI WORKPLAN RECEIVED

LOCKHEED MARTIN CORPORATION AERONAUTICAL SYSTEMS (Continued) **1007114720**

Event date: 2017-11-21 00:00:00.0
Event: CMI WORKPLAN APPROVED

Event date: 2019-05-07 00:00:00.0
Event: CMI PROGRESS REPORT RECEIVED

Facility Has Received Notices of Violations:
Regulation violated: Not reported
Area of violation: Permit Condition or Requirement
Date violation determined: 2008-06-17 00:00:00.0
Date achieved compliance: 2008-08-18 00:00:00.0
Violation lead agency: EPA
Enforcement action: COMPLIANCE EVALUATION INSPECTION ON-SITE
Enforcement action date: 2008-07-16 00:00:00.0
Enf. disposition status: Not reported
Enf. disp. status date: Not reported
Enforcement lead agency: State
Proposed penalty amount: Not reported
Final penalty amount: Not reported
Paid penalty amount: Not reported

Regulation violated: Not reported
Area of violation: Permit Condition or Requirement
Date violation determined: 2008-06-17 00:00:00.0
Date achieved compliance: 2008-08-18 00:00:00.0
Violation lead agency: EPA
Enforcement action: COMPLIANCE EVALUATION INSPECTION ON-SITE
Enforcement action date: 2008-06-17 00:00:00.0
Enf. disposition status: Not reported
Enf. disp. status date: Not reported
Enforcement lead agency: EPA
Proposed penalty amount: Not reported
Final penalty amount: Not reported
Paid penalty amount: Not reported

Regulation violated: Not reported
Area of violation: TSD - Releases from SWMUs
Date violation determined: 2008-06-17 00:00:00.0
Date achieved compliance: 2008-08-18 00:00:00.0
Violation lead agency: State
Enforcement action: COMPLIANCE EVALUATION INSPECTION ON-SITE
Enforcement action date: 2008-07-16 00:00:00.0
Enf. disposition status: Not reported
Enf. disp. status date: Not reported
Enforcement lead agency: State
Proposed penalty amount: Not reported
Final penalty amount: Not reported
Paid penalty amount: Not reported

Regulation violated: SR - 264.1&270.41&2
Area of violation: TSD - General Facility Standards
Date violation determined: 1995-12-19 00:00:00.0
Date achieved compliance: 1996-05-22 00:00:00.0
Violation lead agency: State
Enforcement action: COMPLIANCE EVALUATION INSPECTION ON-SITE
Enforcement action date: Not reported
Enf. disposition status: Not reported

LOCKHEED MARTIN CORPORATION AERONAUTICAL SYSTEMS (Continued) **1007114720**

Enf. disp. status date: Not reported
Enforcement lead agency: Not reported
Proposed penalty amount: Not reported
Final penalty amount: Not reported
Paid penalty amount: Not reported

Regulation violated: SR - 264.173(a)
Area of violation: TSD - Container Use and Management
Date violation determined: 1995-06-07 00:00:00.0
Date achieved compliance: 1995-07-14 00:00:00.0
Violation lead agency: State
Enforcement action: COMPLIANCE EVALUATION INSPECTION ON-SITE
Enforcement action date: 1995-06-14 00:00:00.0
Enf. disposition status: Not reported
Enf. disp. status date: Not reported
Enforcement lead agency: State
Proposed penalty amount: Not reported
Final penalty amount: Not reported
Paid penalty amount: Not reported

Regulation violated: SR - 264.173
Area of violation: TSD - Container Use and Management
Date violation determined: 1992-07-22 00:00:00.0
Date achieved compliance: 1993-02-09 00:00:00.0
Violation lead agency: State
Enforcement action: COMPLIANCE EVALUATION INSPECTION ON-SITE
Enforcement action date: 1992-09-29 00:00:00.0
Enf. disposition status: Not reported
Enf. disp. status date: Not reported
Enforcement lead agency: State
Proposed penalty amount: Not reported
Final penalty amount: Not reported
Paid penalty amount: Not reported

Regulation violated: SR - 264.174
Area of violation: TSD - Container Use and Management
Date violation determined: 1992-07-22 00:00:00.0
Date achieved compliance: 1993-02-09 00:00:00.0
Violation lead agency: State
Enforcement action: COMPLIANCE EVALUATION INSPECTION ON-SITE
Enforcement action date: 1993-02-09 00:00:00.0
Enf. disposition status: Not reported
Enf. disp. status date: Not reported
Enforcement lead agency: State
Proposed penalty amount: 9000
Final penalty amount: 9000
Paid penalty amount: 9000

Regulation violated: SR - 264.173
Area of violation: TSD - Container Use and Management
Date violation determined: 1992-07-22 00:00:00.0
Date achieved compliance: 1993-02-09 00:00:00.0
Violation lead agency: State
Enforcement action: COMPLIANCE EVALUATION INSPECTION ON-SITE
Enforcement action date: 1992-09-10 00:00:00.0
Enf. disposition status: Not reported
Enf. disp. status date: Not reported

LOCKHEED MARTIN CORPORATION AERONAUTICAL SYSTEMS (Continued) **1007114720**

Enforcement lead agency: State
Proposed penalty amount: Not reported
Final penalty amount: Not reported
Paid penalty amount: Not reported

Regulation violated: SR - 264.174
Area of violation: TSD - Container Use and Management
Date violation determined: 1992-07-22 00:00:00.0
Date achieved compliance: 1993-02-09 00:00:00.0
Violation lead agency: State
Enforcement action: COMPLIANCE EVALUATION INSPECTION ON-SITE
Enforcement action date: 1992-09-29 00:00:00.0
Enf. disposition status: Not reported
Enf. disp. status date: Not reported
Enforcement lead agency: State
Proposed penalty amount: Not reported
Final penalty amount: Not reported
Paid penalty amount: Not reported

Regulation violated: SR - 264.174
Area of violation: TSD - Container Use and Management
Date violation determined: 1992-07-22 00:00:00.0
Date achieved compliance: 1993-02-09 00:00:00.0
Violation lead agency: State
Enforcement action: COMPLIANCE EVALUATION INSPECTION ON-SITE
Enforcement action date: 1992-09-10 00:00:00.0
Enf. disposition status: Not reported
Enf. disp. status date: Not reported
Enforcement lead agency: State
Proposed penalty amount: Not reported
Final penalty amount: Not reported
Paid penalty amount: Not reported

Regulation violated: SR - 268.50(3)(c)
Area of violation: TSD - Container Use and Management
Date violation determined: 1992-07-22 00:00:00.0
Date achieved compliance: 1993-02-09 00:00:00.0
Violation lead agency: State
Enforcement action: COMPLIANCE EVALUATION INSPECTION ON-SITE
Enforcement action date: 1993-02-09 00:00:00.0
Enf. disposition status: Not reported
Enf. disp. status date: Not reported
Enforcement lead agency: State
Proposed penalty amount: 9000
Final penalty amount: 9000
Paid penalty amount: 9000

Regulation violated: SR - 268.50(3)(c)
Area of violation: TSD - Container Use and Management
Date violation determined: 1992-07-22 00:00:00.0
Date achieved compliance: 1993-02-09 00:00:00.0
Violation lead agency: State
Enforcement action: COMPLIANCE EVALUATION INSPECTION ON-SITE
Enforcement action date: 1992-09-29 00:00:00.0
Enf. disposition status: Not reported
Enf. disp. status date: Not reported
Enforcement lead agency: State

LOCKHEED MARTIN CORPORATION AERONAUTICAL SYSTEMS (Continued) **1007114720**

Proposed penalty amount: Not reported
Final penalty amount: Not reported
Paid penalty amount: Not reported

Regulation violated: SR - 268.50(3)(c)
Area of violation: TSD - Container Use and Management
Date violation determined: 1992-07-22 00:00:00.0
Date achieved compliance: 1993-02-09 00:00:00.0
Violation lead agency: State
Enforcement action: COMPLIANCE EVALUATION INSPECTION ON-SITE
Enforcement action date: 1992-09-10 00:00:00.0
Enf. disposition status: Not reported
Enf. disp. status date: Not reported
Enforcement lead agency: State
Proposed penalty amount: Not reported
Final penalty amount: Not reported
Paid penalty amount: Not reported

Regulation violated: SR - 264.173
Area of violation: TSD - Container Use and Management
Date violation determined: 1992-07-22 00:00:00.0
Date achieved compliance: 1993-02-09 00:00:00.0
Violation lead agency: State
Enforcement action: COMPLIANCE EVALUATION INSPECTION ON-SITE
Enforcement action date: 1993-02-09 00:00:00.0
Enf. disposition status: Not reported
Enf. disp. status date: Not reported
Enforcement lead agency: State
Proposed penalty amount: 9000
Final penalty amount: 9000
Paid penalty amount: 9000

Regulation violated: Not reported
Area of violation: TSD - General
Date violation determined: 1991-05-31 00:00:00.0
Date achieved compliance: 1991-09-06 00:00:00.0
Violation lead agency: State
Enforcement action: COMPLIANCE EVALUATION INSPECTION ON-SITE
Enforcement action date: 1991-08-29 00:00:00.0
Enf. disposition status: Not reported
Enf. disp. status date: Not reported
Enforcement lead agency: State
Proposed penalty amount: 750
Final penalty amount: 750
Paid penalty amount: 750

Regulation violated: Not reported
Area of violation: LDR - General
Date violation determined: 1987-09-15 00:00:00.0
Date achieved compliance: 1987-10-31 00:00:00.0
Violation lead agency: State
Enforcement action: COMPLIANCE EVALUATION INSPECTION ON-SITE
Enforcement action date: Not reported
Enf. disposition status: Not reported
Enf. disp. status date: Not reported
Enforcement lead agency: Not reported
Proposed penalty amount: Not reported

LOCKHEED MARTIN CORPORATION AERONAUTICAL SYSTEMS (Continued) **1007114720**

Final penalty amount: Not reported
Paid penalty amount: Not reported

Regulation violated: Not reported
Area of violation: TSD - General
Date violation determined: 1986-05-23 00:00:00.0
Date achieved compliance: 1986-06-27 00:00:00.0
Violation lead agency: State
Enforcement action: NON-FINANCIAL RECORD REVIEW
Enforcement action date: Not reported
Enf. disposition status: Not reported
Enf. disp. status date: Not reported
Enforcement lead agency: Not reported
Proposed penalty amount: Not reported
Final penalty amount: Not reported
Paid penalty amount: Not reported

Regulation violated: Not reported
Area of violation: TSD - General
Date violation determined: 1986-01-31 00:00:00.0
Date achieved compliance: 1986-09-15 00:00:00.0
Violation lead agency: State
Enforcement action: COMPLIANCE EVALUATION INSPECTION ON-SITE
Enforcement action date: Not reported
Enf. disposition status: Not reported
Enf. disp. status date: Not reported
Enforcement lead agency: Not reported
Proposed penalty amount: Not reported
Final penalty amount: Not reported
Paid penalty amount: Not reported

Regulation violated: Not reported
Area of violation: TSD - General
Date violation determined: 1986-01-31 00:00:00.0
Date achieved compliance: 1986-09-15 00:00:00.0
Violation lead agency: State
Enforcement action: NON-FINANCIAL RECORD REVIEW
Enforcement action date: Not reported
Enf. disposition status: Not reported
Enf. disp. status date: Not reported
Enforcement lead agency: Not reported
Proposed penalty amount: Not reported
Final penalty amount: Not reported
Paid penalty amount: Not reported

Regulation violated: Not reported
Area of violation: TSD - General
Date violation determined: 1986-01-31 00:00:00.0
Date achieved compliance: 1986-07-17 00:00:00.0
Violation lead agency: State
Enforcement action: NON-FINANCIAL RECORD REVIEW
Enforcement action date: Not reported
Enf. disposition status: Not reported
Enf. disp. status date: Not reported
Enforcement lead agency: Not reported
Proposed penalty amount: Not reported
Final penalty amount: Not reported

LOCKHEED MARTIN CORPORATION AERONAUTICAL SYSTEMS (Continued) **1007114720**

Paid penalty amount: Not reported

Regulation violated: Not reported
Area of violation: TSD - General
Date violation determined: 1986-01-31 00:00:00.0
Date achieved compliance: 1986-07-17 00:00:00.0
Violation lead agency: State
Enforcement action: COMPLIANCE EVALUATION INSPECTION ON-SITE
Enforcement action date: Not reported
Enf. disposition status: Not reported
Enf. disp. status date: Not reported
Enforcement lead agency: Not reported
Proposed penalty amount: Not reported
Final penalty amount: Not reported
Paid penalty amount: Not reported

Regulation violated: Not reported
Area of violation: TSD - General
Date violation determined: 1985-08-23 00:00:00.0
Date achieved compliance: 1986-01-03 00:00:00.0
Violation lead agency: State
Enforcement action: NON-FINANCIAL RECORD REVIEW
Enforcement action date: 1986-01-03 00:00:00.0
Enf. disposition status: Not reported
Enf. disp. status date: Not reported
Enforcement lead agency: State
Proposed penalty amount: Not reported
Final penalty amount: Not reported
Paid penalty amount: Not reported

Regulation violated: Not reported
Area of violation: TSD - General
Date violation determined: 1985-08-23 00:00:00.0
Date achieved compliance: 1986-01-03 00:00:00.0
Violation lead agency: State
Enforcement action: NON-FINANCIAL RECORD REVIEW
Enforcement action date: 1985-11-20 00:00:00.0
Enf. disposition status: Not reported
Enf. disp. status date: Not reported
Enforcement lead agency: State
Proposed penalty amount: Not reported
Final penalty amount: Not reported
Paid penalty amount: Not reported

Evaluation Action Summary:
Evaluation date: 2008-06-17 00:00:00.0
Evaluation: EPA TO STATE ADMINISTRATIVE REFERRAL
Area of violation: Permit Condition or Requirement
Date achieved compliance: 2008-08-18 00:00:00.0
Evaluation lead agency: EPA

Evaluation date: 1992-07-22 00:00:00.0
Evaluation: FINAL 3008(A) COMPLIANCE ORDER
Area of violation: TSD - Container Use and Management
Date achieved compliance: 1993-02-09 00:00:00.0
Evaluation lead agency: State

LOCKHEED MARTIN CORPORATION AERONAUTICAL SYSTEMS (Continued) **1007114720**

Evaluation date: 1992-07-22 00:00:00.0
Evaluation: WRITTEN INFORMAL
Area of violation: TSD - Container Use and Management
Date achieved compliance: 1993-02-09 00:00:00.0
Evaluation lead agency: State

Evaluation date: 1991-05-16 00:00:00.0
Evaluation: FINAL 3008(A) COMPLIANCE ORDER
Area of violation: TSD - General
Date achieved compliance: 1991-09-06 00:00:00.0
Evaluation lead agency: State

Evaluation date: 1985-08-23 00:00:00.0
Evaluation: FINAL 3008(A) COMPLIANCE ORDER
Area of violation: TSD - General
Date achieved compliance: 1986-01-03 00:00:00.0
Evaluation lead agency: State

Evaluation date: 1985-08-23 00:00:00.0
Evaluation: WRITTEN INFORMAL
Area of violation: TSD - General
Date achieved compliance: 1986-01-03 00:00:00.0
Evaluation lead agency: State

SIte:
Name: LOCKHEED MARTIN CORPORATION AERONAUTICAL SYSTEMS
Address: 4280 PACE STREET
Address 2: Not reported
City,State,Zip: CHARLESTON, SC 29405
Event Code: CA770GW
Action Taken Date: 03/02/2002
EPA ID: SCD048372023
Site ID: Not reported
Action Name: Not reported
Action ID: Not reported
Operable Unit: Not reported
Action Completion Date: 01/01/1900
Contaminated Media: Not reported
Engineering Control: Not reported
Contact Name: CHARLES TRIONE
Contact Telephone: 301-548-2223
Event: ENGINEERING CONTROLS ESTABLISHED-GROUNDWATER CONTROL

Media:
Engineering Control: Not reported
EPA ID: SCD048372023
Contaminated Media: Not reported
Site ID: Not reported
Action ID: Not reported
Action Completion Date: 01/01/1900
Operable Unit: Not reported
Action Name: Not reported
Action Taken Date: 03/02/2002
Event Code: CA770GW
Contact Name: CHARLES TRIONE
Contact Telephone: 301-548-2223
Event: ENGINEERING CONTROLS ESTABLISHED-GROUNDWATER CONTROL

LOCKHEED MARTIN CORPORATION AERONAUTICAL SYSTEMS (Continued) **1007114720**

US INST CONTROL:

Name:	LOCKHEED MARTIN CORPORATION AERONAUTICAL SYSTEMS
Address:	4280 PACE STREET
Address 2:	Not reported
City,State,Zip:	CHARLESTON, SC 29405
EPA ID:	SCD048372023
Site ID:	Not reported
Action Name:	Not reported
Action ID:	Not reported
Operable Unit:	Not reported
Action Completion Date:	01/01/1900
Actual Date:	03/02/2002
Contaminated Media:	Not reported
Institutional Control:	Not reported
Event Code:	CA772EP
Contact Name:	CHARLES TRIONE
Contact Telephone:	301-548-2223
Event:	INSTITUTIONAL CONTROLS ESTABLISHED-ENFORCEMENT AND PERMIT TOOLS

SHWS:

Name:	LOCKHEED MARTIN (SKYWAVES)
Address:	4280 PACE ST
City,State,Zip:	NORTH CHARLESTON, SC 29405
EPA ID:	SCD048372023

VCP:

Name:	LOCKHEED MARTIN (SKYWAVES)
Address:	4280 PACE ST
City,State,Zip:	NORTH CHARLESTON, SC 29405
Person Company:	DB PACE ACQUISITION LLC
Prim Address 1:	Not reported
Prim Address 2:	Not reported
Prim City:	Not reported
Prim State:	Not reported
Prim Zip:	Not reported
Type Brownfield:	Controlled Substances
Contact:	MICHAEL COHEN
Status code:	COMP
File Number:	51394
Exec Date:	Not reported
Contract Mailed Date:	Not reported
Date Terminated:	Not reported
Contract #:	16-5579-NRP
Contract Type:	NRP
Contract Manager:	STAMPS JERRY M
Acreage:	Not reported
COC Issued Date:	Not reported
RC Executed Date:	Not reported
I C Received:	10-Mar-16
Workplan Due:	Not reported
Workplan Receive:	Not reported
Workplan Reviewed:	Not reported
Workplan Approved:	Not reported
Report Receive:	Not reported
Report Reviewed:	Not reported
Report Approved:	Not reported

LOCKHEED MARTIN CORPORATION AERONAUTICAL SYSTEMS (Continued) **1007114720**

Cap Approved:	Not reported
Name:	LOCKHEED MARTIN (SKYWAVES)
Address:	4280 PACE ST
City,State,Zip:	NORTH CHARLESTON, SC 29405
Person Company:	PORT CITY CONCRETE LAND LLC
Prim Address 1:	Not reported
Prim Address 2:	Not reported
Prim City:	Not reported
Prim State:	Not reported
Prim Zip:	Not reported
Type Brownfield:	Controlled Substances
Contact:	CYNTHIA MIXSON
Status code:	COMP
File Number:	51394
Exec Date:	20-Mar-17
Contract Mailed Date:	Not reported
Date Terminated:	Not reported
Contract #:	16-6423-NRP
Contract Type:	NRP
Contract Manager:	STAMPS JERRY M
Acreage:	3.76
COC Issued Date:	Not reported
RC Executed Date:	Not reported
I C Received:	5-Aug-16
Workplan Due:	Not reported
Workplan Receive:	30-Jun-17
Workplan Reviewed:	30-Jun-17
Workplan Approved:	20-Jul-17
Report Receive:	2-Nov-17
Report Reviewed:	22-Jan-18
Report Approved:	Not reported
Cap Approved:	Not reported
Name:	LOCKHEED MARTIN (SKYWAVES)
Address:	4280 PACE ST
City,State,Zip:	NORTH CHARLESTON, SC 29405
Person Company:	SKYWAVES I CORPORATION
Prim Address 1:	4280 PACE ST
Prim Address 2:	Not reported
Prim City:	NORTH CHARLESTON
Prim State:	SC
Prim Zip:	29405
Type Brownfield:	Controlled Substances
Contact:	Ronald D. Konersmann
Status code:	COMP
File Number:	51394
Exec Date:	20-Feb-04
Contract Mailed Date:	Not reported
Date Terminated:	9-Sep-08
Contract #:	04-02-HW
Contract Type:	NRP
Contract Manager:	GORMAN ANGELA K
Acreage:	18.56
COC Issued Date:	Not reported
RC Executed Date:	18-Dec-03
I C Received:	Not reported

LOCKHEED MARTIN CORPORATION AERONAUTICAL SYSTEMS (Continued) **1007114720**

Workplan Due:	Not reported
Workplan Receive:	Not reported
Workplan Reviewed:	Not reported
Workplan Approved:	Not reported
Report Receive:	Not reported
Report Reviewed:	Not reported
Report Approved:	Not reported
Cap Approved:	Not reported

Name:	LOCKHEED MARTIN (SKYWAVES)
Address:	4280 PACE ST
City,State,Zip:	NORTH CHARLESTON, SC 29405
Person Company:	LOCKHEED MARTIN AERONAUTICAL SYSTEMS
Prim Address 1:	4280 PACE ST
Prim Address 2:	Not reported
Prim City:	NORTH CHARLESTON
Prim State:	SC
Prim Zip:	29405
Type Brownfield:	Controlled Substances
Contact:	Ronald D. Konersmann
Status code:	COMP
File Number:	51394
Exec Date:	20-Feb-04
Contract Mailed Date:	Not reported
Date Terminated:	9-Sep-08
Contract #:	04-02-HW
Contract Type:	NRP
Contract Manager:	GORMAN ANGELA K
Acreage:	18.56
COC Issued Date:	Not reported
RC Executed Date:	18-Dec-03
I C Received:	Not reported
Workplan Due:	Not reported
Workplan Receive:	Not reported
Workplan Reviewed:	Not reported
Workplan Approved:	Not reported
Report Receive:	Not reported
Report Reviewed:	Not reported
Report Approved:	Not reported
Cap Approved:	Not reported

SC BROWNFIELD:

Name:	LOCKHEED MARTIN (SKYWAVES)
Address:	4280 PACE ST
City,State,Zip:	NORTH CHARLESTON, SC 29405
Contract Number:	16-5579-NRP
Contract Type:	NRP
File Number:	51394
Contract Manager:	STAMPS JERRY M
Person Company:	DB PACE ACQUISITION LLC
Primary Address1:	Not reported
Primary Address2:	Not reported
Primary City:	Not reported
Primary State Code:	Not reported
Primary Zip Code:	Not reported
Type Brownfield:	Controlled Substances
Acreage:	Not reported

LOCKHEED MARTIN CORPORATION AERONAUTICAL SYSTEMS (Continued) **1007114720**

Contract Executed:	Not reported
COC Date Issued:	Not reported
RC Executed:	Not reported
Contact:	MICHAEL COHEN
Status Code:	COMP
IC Received:	10-Mar-16
Workplan Due:	Not reported
Workplan Received:	Not reported
Workplan Reviewed:	Not reported
Workplan Approved:	Not reported
Report Received:	Not reported
Report Reviewed:	Not reported
Report Approved:	Not reported
Cap Approved:	Not reported
Contract Mailed:	Not reported
Date Terminated:	Not reported

Name:	LOCKHEED MARTIN (SKYWAVES)
Address:	4280 PACE ST
City,State,Zip:	NORTH CHARLESTON, SC 29405
Contract Number:	04-02-HW
Contract Type:	NRP
File Number:	51394
Contract Manager:	GORMAN ANGELA K
Person Company:	SKYWAVES I CORPORATION
Primary Address1:	4280 PACE ST
Primary Address2:	Not reported
Primary City:	NORTH CHARLESTON
Primary State Code:	SC
Primary Zip Code:	29405
Type Brownfield:	Controlled Substances
Acreage:	18.56
Contract Executed:	20-Feb-04
COC Date Issued:	Not reported
RC Executed:	18-Dec-03
Contact:	Ronald D. Konersmann
Status Code:	COMP
IC Received:	Not reported
Workplan Due:	Not reported
Workplan Received:	Not reported
Workplan Reviewed:	Not reported
Workplan Approved:	Not reported
Report Received:	Not reported
Report Reviewed:	Not reported
Report Approved:	Not reported
Cap Approved:	Not reported
Contract Mailed:	Not reported
Date Terminated:	9-Sep-08

Name:	LOCKHEED MARTIN (SKYWAVES)
Address:	4280 PACE ST
City,State,Zip:	NORTH CHARLESTON, SC 29405
Contract Number:	04-02-HW
Contract Type:	NRP
File Number:	51394
Contract Manager:	GORMAN ANGELA K
Person Company:	LOCKHEED MARTIN AERONAUTICAL SYSTEMS

LOCKHEED MARTIN CORPORATION AERONAUTICAL SYSTEMS (Continued) **1007114720**

Primary Address1:	4280 PACE ST
Primary Address2:	Not reported
Primary City:	NORTH CHARLESTON
Primary State Code:	SC
Primary Zip Code:	29405
Type Brownfield:	Controlled Substances
Acreage:	18.56
Contract Executed:	20-Feb-04
COC Date Issued:	Not reported
RC Executed:	18-Dec-03
Contact:	Ronald D. Konersmann
Status Code:	COMP
IC Received:	Not reported
Workplan Due:	Not reported
Workplan Received:	Not reported
Workplan Reviewed:	Not reported
Workplan Approved:	Not reported
Report Received:	Not reported
Report Reviewed:	Not reported
Report Approved:	Not reported
Cap Approved:	Not reported
Contract Mailed:	Not reported
Date Terminated:	9-Sep-08

Name:	LOCKHEED MARTIN (SKYWAVES)
Address:	4280 PACE ST
City,State,Zip:	NORTH CHARLESTON, SC 29405
Contract Number:	16-6423-NRP
Contract Type:	NRP
File Number:	51394
Contract Manager:	STAMPS JERRY M
Person Company:	PORT CITY CONCRETE LAND LLC
Primary Address1:	Not reported
Primary Address2:	Not reported
Primary City:	Not reported
Primary State Code:	Not reported
Primary Zip Code:	Not reported
Type Brownfield:	Controlled Substances
Acreage:	3.76
Contract Executed:	20-Mar-17
COC Date Issued:	Not reported
RC Executed:	Not reported
Contact:	CYNTHIA MIXSON
Status Code:	COMP
IC Received:	5-Aug-16
Workplan Due:	Not reported
Workplan Received:	30-Jun-17
Workplan Reviewed:	30-Jun-17
Workplan Approved:	20-Jul-17
Report Received:	2-Nov-17
Report Reviewed:	22-Jan-18
Report Approved:	Not reported
Cap Approved:	Not reported
Contract Mailed:	Not reported
Date Terminated:	Not reported

LOCKHEED MARTIN CORPORATION AERONAUTICAL SYSTEMS (Continued) **1007114720**

ALLSITES:

Name:	LOCKHEED MARTIN (SKYWAVES)
Address:	4280 PACE ST
City,State,Zip:	NORTH CHARLESTON, SC 29405
Brownfield:	No
Brownfield Type:	Controlled Substances
Funds Used:	No
Resp Action:	No
Permit Number:	SCD048372023
Program:	SF
Owner:	DB PACE ACQUISITION LLC
Project Status Code:	COMP
Execute Date:	02/20/2004
Restrictions Filed Date:	Not yet recorded.
Cleanup Contract Complete Date:	Not reported
Project Complete Date:	Not yet completed.
File Number:	51394
Land Use Restriction:	no res, no gw;no res, no gw
Contamination On Site:	Please call 803-898-2000 for this information.
Acreage:	18.56
Soil Contamination Desc:	Soil Contamination
Soil COCS:	VOCs, Chromium
SW Sed Contamination Desc:	Not reported
SW COCS:	Not reported
GW Contamination Desc:	G/W Contamination
GW COCS:	VOCs, Chromium
Air Contamination Desc:	Not reported
Air COCS:	Not reported
Lat:	32.844951
Long:	-80.007435

CDL:

Lab/Seizure Unit # (Apt, Room Number, Ect.):	Not reported
Latitude:	Not reported
Longitude:	Not reported
QA/QC Id #:	252
Id Num Of GIS Data Point:	252
Has Call Been Verified To Be True:	No
EFIS Report Number:	0
Did DHEC Respond To The Site In Any Way?:	No
Direct Threat Of Environment Or Public Health?:	No
Type Of Report-Lab Seizure:	No
Report Chemicals/Glassware/Equipment Seizure:	No
Report-Dumpsite Seizure:	No
Official Police Report Or Case Number:	Not reported
Seizure Date:	1/14/2006
Law Enforcement Agency In Charge (Generator):	Charleston Co Sheriff
Originating Agency Identification (Ori) Number:	0
Law Enforcement Agency In Charge City:	Not reported
Law Enforcement Agency In Charge State:	Not reported
Leo Case Or File Title:	Not reported
Name Of Person Reporting Incident:	Not reported
Telephone Number Of Caller:	Not reported
Seizure Location - Apartment, Condo:	No
Seizure Location - Hotel Or Motel:	No
Seizure Location - Out Building (Shed,etc.):	No

LOCKHEED MARTIN CORPORATION AERONAUTICAL SYSTEMS (Continued) **1007114720**

Seizure Location - Vehicle:	No	
Seizure Location - Family Dwelling House:	No	
Seizure Location - Family Dwelling Mobile Home:	No	
Seizure Loc-FamilyDwellingDuplex Or Other NonApartment MultiStructure:	No	
Seizure Location - Dumpster:	No	
Seizure Location - Storage Locker:	No	
Seizure Location - Open - No Structure:	No	
Seizure Location - Business:	No	
Seizure Location - Other - Describe:	Not reported	
Neighborhood - Commercial Or Industrial:	No	
Neighborhood - Public Land - Check Box:	No	
Neighborhood - Public Land - Name:	Not reported	
Neighborhood - Rural:	No	
Neighborhood - Suburban:	No	
Neighborhood - Other - Check Box:	No	
Neighborhood - Other - Describe:	Not reported	
Neighborhood - Urban:	No	
Lab Status - Operational, Not In Production:	No	
Lab Status - Operational, In Production:	No	
Lab Status - Abandoned:	No	
Lab Status - Boxed Or Dismantled:	No	
Lab Status - Fire Or Explosion:	No	
Lab Status - Other, Check Box:	No	
Lab Status - Other, Describe:	Not reported	
Lab Mfg Proc-Ephedrin,RedP,HydriodicAcidAnd/OrIodineReduction:	No	
LMP-Pseudoephedrin, RedP,HydriodicAcid And/Or Iodine Reduction:	No	
Lab Mfg Process-P2p / Methylamine:	No	
Lab Mfg Process-Hydrogenation:	No	
LMP-Ephedrin,(Nazi/Birch)-Lithium,Sodium,Potassium,AnhydrousAmmonia:	No	
LMP-Pseudoephedrin,(Nazi/Birch)-Lithium,Sodium,Potassium,An Ammonia:	No	
Lab Mfg Process-Hydriodic Acid Method:	No	
Lab Mfg Process-Anhydrous Ammonia Manufacturing:	No	
Lab Mfg Process-Ephedrine Tablet Extraction:	No	
Lab Mfg Process-Pseudoephedrine Tablet Extraction:	No	
Lab Mfg Process-Other, Describe:	No	
Lab Mfg Process-Other, Describe:	Not reported	
Lab Type - Amphetamine:	0	
Lab Type - Hydriodic Acid:	0	
Lab Type - Tablet Extraction:	0	
Lab Type - GHB:	0	
Lab Type - Anhydrous Ammonia:	0	
Lab Type - MDMA:	0	
Lab Type - Methamphetamine:	0	
Lab Type - Methcathinone:	0	
Lab Type - PCP:	0	
Lab Type - Other, Describe:	0	
Lab Type - Other, Describe:	Not reported	
Method Waste Disposal Cook Used.Poured Down Drains,etc.:	Not reported	
Was There A Fire?:	No	
Was There An Explosion?:	No	
Was Anyone Injured?:	No	
Were There Any Deaths?:	No	
Other Than Lab Itself, Was There Evacuation Due To Hazard?:	No	
Was A Chemist On Site? State Or Local.:	No	
Was A Chemist On Site? Dea Or Dea Contractor:	No	
Did The Leo Perform Removal?:	No	
Was A Hazmat Contractor Used?:	No	

LOCKHEED MARTIN CORPORATION AERONAUTICAL SYSTEMS (Continued) **1007114720**

Name Of Hm Contractor Used.: Not reported
Remarks: Not reported

US FIN ASSUR:
Name: LOCKHEED MARTIN CORPORATION AERONAUTICAL SYSTEMS
Address: 4280 PACE STREET
City,State,Zip: CHARLESTON, SC 29405
EPA ID: SCD048372023
County: Not reported
Mechanism type: L
Mechanism Type Description: LETTER OF CREDIT
Cost estimate: 7428704
Face value: 7428704
Effective date: 2019-07-17 00:00:00
Provider: U. S BANK NATIONAL ASSOCATION
EPA region: 4

Name: LOCKHEED MARTIN CORPORATION AERONAUTICAL SYSTEMS
Address: 4280 PACE STREET
City,State,Zip: CHARLESTON, SC 29405
EPA ID: SCD048372023
County: Not reported
Mechanism type: L
Mechanism Type Description: LETTER OF CREDIT
Cost estimate: 4804400
Face value: 7864085
Effective date: 2009-03-02 00:00:00
Provider: US BANK NATIONAL ASSOCIATION
EPA region: 4

Name: LOCKHEED MARTIN CORPORATION AERONAUTICAL SYSTEMS
Address: 4280 PACE STREET
City,State,Zip: CHARLESTON, SC 29405
EPA ID: SCD048372023
County: Not reported
Mechanism type: L
Mechanism Type Description: LETTER OF CREDIT
Cost estimate: 2281803.56
Face value: 6175000
Effective date: 2014-04-01 00:00:00
Provider: US BANK NATIONAL ASSOCIATION
EPA region: 4

Name: LOCKHEED MARTIN CORPORATION AERONAUTICAL SYSTEMS
Address: 4280 PACE STREET
City,State,Zip: CHARLESTON, SC 29405
EPA ID: SCD048372023
County: Not reported
Mechanism type: X
Mechanism Type Description: STANDBY TRUST FUND
Cost estimate: 3040610
Face value: 0
Effective date: 2017-05-24 00:00:00
Provider: CITIBANK, N.A.
EPA region: 4

Name: LOCKHEED MARTIN CORPORATION AERONAUTICAL SYSTEMS

LOCKHEED MARTIN CORPORATION AERONAUTICAL SYSTEMS (Continued) **1007114720**

Address:	4280 PACE STREET
City,State,Zip:	CHARLESTON, SC 29405
EPA ID:	SCD048372023
County:	Not reported
Mechanism type:	L
Mechanism Type Description:	LETTER OF CREDIT
Cost estimate:	3040610
Face value:	4205056
Effective date:	2017-03-17 00:00:00
Provider:	US BANK NATIONAL ASSOCIATION
EPA region:	4

Name:	LOCKHEED MARTIN CORPORATION AERONAUTICAL SYSTEMS
Address:	4280 PACE STREET
City,State,Zip:	CHARLESTON, SC 29405
EPA ID:	SCD048372023
County:	Not reported
Mechanism type:	X
Mechanism Type Description:	STANDBY TRUST FUND
Cost estimate:	2304621.6
Face value:	0
Effective date:	2009-02-02 00:00:00
Provider:	THE BANK OF NEW YORK MELLON
EPA region:	4

Name:	LOCKHEED MARTIN CORPORATION AERONAUTICAL SYSTEMS
Address:	4280 PACE STREET
City,State,Zip:	CHARLESTON, SC 29405
EPA ID:	SCD048372023
County:	Not reported
Mechanism type:	L
Mechanism Type Description:	LETTER OF CREDIT
Cost estimate:	2304621.6
Face value:	6175000
Effective date:	2014-04-01 00:00:00
Provider:	US BANK NATIONAL ASSOCIATION
EPA region:	4

Name:	LOCKHEED MARTIN CORPORATION AERONAUTICAL SYSTEMS
Address:	4280 PACE STREET
City,State,Zip:	CHARLESTON, SC 29405
EPA ID:	SCD048372023
County:	Not reported
Mechanism type:	X
Mechanism Type Description:	STANDBY TRUST FUND
Cost estimate:	2248082.32
Face value:	0
Effective date:	2009-02-02 00:00:00
Provider:	THE BANK OF NEW YORK MELLON
EPA region:	4

Name:	LOCKHEED MARTIN CORPORATION AERONAUTICAL SYSTEMS
Address:	4280 PACE STREET
City,State,Zip:	CHARLESTON, SC 29405
EPA ID:	SCD048372023
County:	Not reported
Mechanism type:	L

LOCKHEED MARTIN CORPORATION AERONAUTICAL SYSTEMS (Continued) **1007114720**

Mechanism Type Description: LETTER OF CREDIT
Cost estimate: 2248082.32
Face value: 6175000
Effective date: 2014-04-01 00:00:00
Provider: US BANK NATIONAL ASSOCIATION
EPA region: 4

Name: LOCKHEED MARTIN CORPORATION AERONAUTICAL SYSTEMS
Address: 4280 PACE STREET
City,State,Zip: CHARLESTON, SC 29405
EPA ID: SCD048372023
County: Not reported
Mechanism type: L
Mechanism Type Description: LETTER OF CREDIT
Cost estimate: 6183259.62
Face value: 7911270
Effective date: 2010-03-16 00:00:00
Provider: US BANK NATIONAL ASSOCIATION
EPA region: 4

Name: LOCKHEED MARTIN CORPORATION AERONAUTICAL SYSTEMS
Address: 4280 PACE STREET
City,State,Zip: CHARLESTON, SC 29405
EPA ID: SCD048372023
County: Not reported
Mechanism type: L
Mechanism Type Description: LETTER OF CREDIT
Cost estimate: 6109940
Face value: 7864085
Effective date: 2009-03-02 00:00:00
Provider: US BANK NATIONAL ASSOCIATION
EPA region: 4

Name: LOCKHEED MARTIN CORPORATION AERONAUTICAL SYSTEMS
Address: 4280 PACE STREET
City,State,Zip: CHARLESTON, SC 29405
EPA ID: SCD048372023
County: Not reported
Mechanism type: L
Mechanism Type Description: LETTER OF CREDIT
Cost estimate: 6189442.88
Face value: 8014117
Effective date: 2011-03-16 00:00:00
Provider: US BANK NATIONAL ASSOCIATION
EPA region: 4

Name: LOCKHEED MARTIN CORPORATION AERONAUTICAL SYSTEMS
Address: 4280 PACE STREET
City,State,Zip: CHARLESTON, SC 29405
EPA ID: SCD048372023
County: Not reported
Mechanism type: X
Mechanism Type Description: STANDBY TRUST FUND
Cost estimate: 2175696.89
Face value: 0
Effective date: 2009-02-02 00:00:00
Provider: THE BANK OF NEW YORK MELLON

LOCKHEED MARTIN CORPORATION AERONAUTICAL SYSTEMS (Continued) **1007114720**

EPA region: 4

Name: LOCKHEED MARTIN CORPORATION AERONAUTICAL SYSTEMS
Address: 4280 PACE STREET
City,State,Zip: CHARLESTON, SC 29405
EPA ID: SCD048372023
County: Not reported
Mechanism type: L
Mechanism Type Description: LETTER OF CREDIT
Cost estimate: 2175696.89
Face value: 8014117
Effective date: 2011-03-16 00:00:00
Provider: US BANK NATIONAL ASSOCIATION
EPA region: 4

Name: LOCKHEED MARTIN CORPORATION AERONAUTICAL SYSTEMS
Address: 4280 PACE STREET
City,State,Zip: CHARLESTON, SC 29405
EPA ID: SCD048372023
County: Not reported
Mechanism type: X
Mechanism Type Description: STANDBY TRUST FUND
Cost estimate: 2130947
Face value: 0
Effective date: 2009-02-02 00:00:00
Provider: THE BANK OF NEW YORK MELLON
EPA region: 4

Name: LOCKHEED MARTIN CORPORATION AERONAUTICAL SYSTEMS
Address: 4280 PACE STREET
City,State,Zip: CHARLESTON, SC 29405
EPA ID: SCD048372023
County: Not reported
Mechanism type: L
Mechanism Type Description: LETTER OF CREDIT
Cost estimate: 2130947
Face value: 7864085
Effective date: 2009-03-02 00:00:00
Provider: US BANK NATIONAL ASSOCIATION
EPA region: 4

Name: LOCKHEED MARTIN CORPORATION AERONAUTICAL SYSTEMS
Address: 4280 PACE STREET
City,State,Zip: CHARLESTON, SC 29405
EPA ID: SCD048372023
County: Not reported
Mechanism type: X
Mechanism Type Description: STANDBY TRUST FUND
Cost estimate: 2214859.43
Face value: 0
Effective date: 2009-02-02 00:00:00
Provider: THE BANK OF NEW YORK MELLON
EPA region: 4

Name: LOCKHEED MARTIN CORPORATION AERONAUTICAL SYSTEMS
Address: 4280 PACE STREET
City,State,Zip: CHARLESTON, SC 29405

LOCKHEED MARTIN CORPORATION AERONAUTICAL SYSTEMS (Continued) **1007114720**

EPA ID: SCD048372023
County: Not reported
Mechanism type: L
Mechanism Type Description: LETTER OF CREDIT
Cost estimate: 2214859.43
Face value: 11023000
Effective date: 2013-03-27 00:00:00
Provider: US BANK NATIONAL ASSOCIATION
EPA region: 4

Name: LOCKHEED MARTIN CORPORATION AERONAUTICAL SYSTEMS
Address: 4280 PACE STREET
City,State,Zip: CHARLESTON, SC 29405
EPA ID: SCD048372023
County: Not reported
Mechanism type: X
Mechanism Type Description: STANDBY TRUST FUND
Cost estimate: 2281803.56
Face value: 0
Effective date: 2009-02-02 00:00:00
Provider: THE BANK OF NEW YORK MELLON
EPA region: 4

2020 COR ACTION:
EPA ID: SCD048372023
Region: 4
Action: Remedy Construction

SC Financial Assurance 2:
Name: LOCKHEED MARTIN
Address: 4280 PACE STREET
City,State,Zip: CHARLESTON, SC 29405
EPA Id Number: SCD048372023
Name Of Issuer: US Bank National Association
Status: PC
Amount Of Coverage: $4,205,056.00
Corrective Action: Not reported
Closure Estimate: Not reported
PC Estimate: $2,334,581.60
Total Cost: $2,334,581.60
Effective Date: 03/02/2009
Mechanism: LOC

SC GWIC:
Bureau: BLWM
EAP ID: SCD048372023
Solid Waste Permit #: Not reported
Bureau of Land & Waste Management File #: Not reported
Permit Number: Not reported
WPC Permit: Not reported
Program: RCRA
Contamination: METALS, VOC
Petroleum Products: False
Volatile Organic Compounds: True
Metals: True
Nitrates or Potential to Nitrate: False

LOCKHEED MARTIN CORPORATION AERONAUTICAL SYSTEMS (Continued) **1007114720**

Pesticides & Herbicides:	False
Polychlorinated Biphenyls:	False
Base, Neutral, & Acid Extractables:	False
Phenols:	False
Radionuclides Over Max Contaminant Levels:	False
Sources Not In Other Categories:	False
Source:	PPL
Underground Storage Tanks:	False
Pits, Ponds, & Lagoons:	True
Spills & Leaks:	False
Landfills:	False
Aboveground Storage Tank:	False
Spray Irrigation:	False
Single-Event Spill:	False
Unpermitted Disposal:	False
Septic Tank/Tile Field:	False
Substances Not In Other Categories:	False
Sources of Contamination Undetermined:	False
Assessment:	NO
Monitoring:	NO
Remediation:	YES
Surface Impact:	YES
Drinking Water Well Impact:	Not reported
Remarks:	In remediation phase. Chromium, trichloroethylene, cis-1,2-dichloroethylene and vinyl chloride are main contaminants. Plume discharging to unnamed tributary of Brickyard Creek.

NPDES:

Name:	LOCKHEED MARTIN AERONAUTICAL
Address:	4280 PACE ST
City,State,Zip:	CHARLESTON, SC 29405
Permit:	SC0001007
Permit Status Date:	1997-08-15
Act/Inactive:	INACT
App Type:	NPDES REISSUE
App Status Date:	06/08/1994
Permit Contact:	DONNELLY RUSSELL
Permit Issued Date:	06/08/1994
Permit Expire Date:	07/31/1999
Permit Type:	WTRNPDESWWTP
Permit Sub Type:	INDUSTRIAL
Permit Status:	CLOSED
Receiving Stream:	UNNAMED DITCH TO BRICKYARD CRK
Address Type:	SITE
Owner Address Type:	BUSINESS
Owner Telephone:	843-747-6331

Name:	LOCKHEED MARTIN AERONAUTICAL
Address:	4280 PACE ST
City,State,Zip:	CHARLESTON, SC 29405
Permit:	SC0001007
Permit Status Date:	1997-08-15
Act/Inactive:	INACT
App Type:	NPDES REISSUE
App Status Date:	06/08/1994
Permit Contact:	DONNELLY RUSSELL
Permit Issued Date:	06/08/1994

LOCKHEED MARTIN CORPORATION AERONAUTICAL SYSTEMS (Continued) **1007114720**

Permit Expire Date: 07/31/1999
Permit Type: WTRNPDESWWTP
Permit Sub Type: INDUSTRIAL
Permit Status: CLOSED
Receiving Stream: UNNAMED DITCH TO BRICKYARK CK
Address Type: SITE
Owner Address Type: BUSINESS
Owner Telephone: 843-747-6331

UIC:
Name: LOCKHEED MARTIN AERONAUTICAL SYSTEMS
Address: 4280 PACE ST
City,State,Zip: CHARLESTON, SC 29405
Permit Number: SCHE03020400
Permit Holder: LOCKHEED MARTIN CORPORATION
Former Permit Number: 508 FILE
Activity: Active/Operating
Disposition: Approved

Name: LOCKHEED MARTIN AERONAUTICAL SYSTEMS
Address: 4280 PACE ST
City,State,Zip: CHARLESTON, SC 29405
Permit Number: SCHE03020276
Permit Holder: LOCKHEED MARTIN CORPORATION
Former Permit Number: 508 FILE
Activity: Inactive
Disposition: Closed

Name: LOCKHEED MARTIN AERONAUTICAL SYSTEMS
Address: 4280 PACE ST
City,State,Zip: CHARLESTON, SC 29405
Permit Number: SCHE03020178
Permit Holder: LOCKHEED MARTIN CORPORATION
Former Permit Number: 508M4
Activity: Inactive
Disposition: Closed

Name: LOCKHEED MARTIN AERONAUTICAL SYSTEMS
Address: 4280 PACE ST
City,State,Zip: CHARLESTON, SC 29405
Permit Number: SCHE03020084
Permit Holder: LOCKHEED MARTIN CORPORATION
Former Permit Number: 508M3
Activity: Inactive
Disposition: Closed

Name: LOCKHEED MARTIN AERONAUTICAL SYSTEMS
Address: 4280 PACE ST
City,State,Zip: CHARLESTON, SC 29405
Permit Number: SCHE03000386
Permit Holder: LOCKHEED MARTIN CORPORATION
Former Permit Number: 508 508M 508M2
Activity: Inactive
Disposition: Closed

CY464 **HANAHAN CITY OF** **SC LUST** **U003520190**
NE **1255 YEAMANS HALL RD** **SC UST** **N/A**
1/4-1/2 **HANAHAN, SC** **SC Financial Assurance**
0.457 mi.
2415 ft. **Site 2 of 2 in cluster CY**

Actual:
58 ft.

Focus Map:
4

LUST:

Name:	HANAHAN CITY OF
Address:	1255 YEAMANS HALL RD
City,State,Zip:	HANAHAN, SC 29410
Release Number:	1
Facility ID:	11436
Release Status Number:	7
Substance:	PETRO
Tank Owner Company Name:	HANAHAN CITY OF
Tank Owner Last Name:	HANAHAN CITY OF
Tank Owner First name:	Not reported
NFA Date:	05/29/2003
Tank Owner City:	HANAHAN
Confirmed Date:	01/15/1999
Release Date:	01/14/1999
EID:	1764795
Local Facility District:	Charleston EQC Office
SCRBCA Class Number:	3BF
Release Fin Type Code:	W25
Qualified:	Y
Release Source:	UST
Local Fac Last Name:	HANAHAN CITY OF
Local Fac First Name:	Not reported
User Name:	AKHVLEKT
Cleanup Initiated Date:	01/15/1999
Prefix:	N
Total Score:	7

LUST:

Release Date:	01/14/1999
Cleanup Complete Date:	05/29/2003
Depth to Ground Water:	5
Ground Water Flow Direction:	NW
Release Number:	1
Confirmed date:	01/15/1999
RP Name:	HANAHAN CITY OF
RP Address:	1255 YEAMANS HALL RD
RP City:	HANAHAN
RP State:	SC
RP Zip:	29410
SCRBCA Class Code:	CLASS3BF
Project Manager:	AKHVLEDIANI, KONSTANTINE T
Release Fin Type Code:	W25

UST:

Name:	HANAHAN CITY OF
Address:	1255 YEAMANS HALL RD
City:	HANAHAN
Facility ID:	11436
Permit:	N 11436
Owner:	HANAHAN CITY OF
Owner Address:	1255 YEAMANS HALL RD

HANAHAN CITY OF (Continued) **U003520190**

Owner City, st, zip: HANAHAN SC 29410
Owner Phone: 843-554-4221

Tank ID: 1
Status: **Abandoned**
Capacity: 2000
Product: Gasoline
Calcage: Not reported

Name: HANAHAN CITY OF
Address: 1255 YEAMANS HALL RD
City: HANAHAN

Tank ID: 2
Status: **Abandoned**
Capacity: 2000
Product: Gasoline
Calcage: 5

Name: HANAHAN CITY OF
Address: 1255 YEAMANS HALL RD
City: HANAHAN

Tank ID: 3
Status: **Abandoned**
Capacity: 2000
Product: Gasoline
Calcage: Not reported

SC Financial Assurance 3:
Name: HANAHAN CITY OF
Address: 1255 YEAMANS HALL RD
City,State,Zip: HANAHAN, SC 29410
Owner Name: HANAHAN CITY OF
Owner Address: 1255 YEAMANS HALL RD
Owner City: HANAHAN
Owner State: SC
Owner Zip: 29410
Mechanism: LG Self Insurance
Date Expired: Not reported
Bill: 0

---

465 SW 1/4-1/2 0.459 mi. 2422 ft.

Actual: 19 ft.

Focus Map: 22

SPEEDWAY 2848
2245 SAVANNAH HWY
CHARLESTON, SC

SC LUST **U003619554**
SC UST **N/A**
SC RCR
SC Financial Assurance
SC GWCI
SC UIC

LUST:
Name: SPEEDWAY 2848
Address: 2245 SAVANNAH HWY
City,State,Zip: CHARLESTON, SC 29414-5315
Release Number: 1
Facility ID: 11188
Release Status Number: 3
Substance: PETRO

SPEEDWAY 2848 (Continued) **U003619554**

Tank Owner Company Name:	SPEEDWAY LLC
Tank Owner Last Name:	SPEEDWAY LLC
Tank Owner First name:	Not reported
NFA Date:	02/07/2014
Tank Owner City:	ENON
Confirmed Date:	06/03/1988
Release Date:	03/09/1988
EID:	1763525
Local Facility District:	Charleston EQC Office
SCRBCA Class Number:	3BD
Release Fin Type Code:	WS
Qualified:	Y
Release Source:	UST
Local Fac Last Name:	SPEEDWAY 2848
Local Fac First Name:	Not reported
User Name:	PADGETJP
Cleanup Initiated Date:	06/03/1988
Prefix:	P
Total Score:	3

LUST:

Release Date:	03/09/1988
Cleanup Complete Date:	Not reported
Depth to Ground Water:	7
Ground Water Flow Direction:	RAD
Release Number:	1
Confirmed date:	06/03/1988
RP Name:	HESS CORPORATION
RP Address:	1 HESS PLAZA
RP City:	WOODBRIDGE
RP State:	NJ
RP Zip:	07095-1299
SCRBCA Class Code:	CLASS3BD
Project Manager:	PADGETT, JOEL P
Release Fin Type Code:	WS

UST:

Name:	SPEEDWAY 2848
Address:	2245 SAVANNAH HWY
City:	CHARLESTON
Facility ID:	11188
Permit:	P 11188
Owner:	SPEEDWAY LLC
Owner Address:	500 SPEEDWAY DR
Owner City, st, zip:	ENON OH 45323-1056
Owner Phone:	336-767-6280
Tank ID:	1
Status:	**Currently in Use**
Capacity:	10000
Product:	Gasoline RUL
Calcage:	0
Name:	SPEEDWAY 2848
Address:	2245 SAVANNAH HWY
City:	CHARLESTON

SPEEDWAY 2848 (Continued) **U003619554**

Tank ID: 2
Status: **Currently in Use**
Capacity: 10000
Product: Gasoline Plus
Calcage: 0

Name: SPEEDWAY 2848
Address: 2245 SAVANNAH HWY
City: CHARLESTON

Tank ID: 3
Status: **Currently in Use**
Capacity: 10000
Product: Gasoline Super/Prem
Calcage: 0

Name: SPEEDWAY 2848
Address: 2245 SAVANNAH HWY
City: CHARLESTON

Tank ID: 4
Status: **Currently in Use**
Capacity: 10000
Product: Diesel fuel
Calcage: 0

RCR:
Name: SPEEDWAY 2848
Address: 2245 SAVANNAH HWY
City,State,Zip: CHARLESTON, SC 29414-5315
Entity Responsibility: Not reported
Region: Not reported
Tax Id: 3100700001
Latitude: 32.79133
Longitude: -80.04068
Tracking Number: 11188
Regulatory Program: Not reported
Reported: 03/09/88
CU-MCL: 02/07/14
Unit Type: Not reported
Unit Number/Letter: Not reported
Area/Acres: Not reported
Affected Media: Not reported
Site/Unit: Not reported
Condtions: Not reported
Associated Response/Corrective Action: Not reported
Associated Chemicals Requiring: Not reported

SC Financial Assurance 3:
Name: SPEEDWAY 2848
Address: 2245 SAVANNAH HWY
City,State,Zip: CHARLESTON, SC 29414-5315
Owner Name: SPEEDWAY LLC
Owner Address: 500 SPEEDWAY DR
Owner City: ENON
Owner State: OH

SPEEDWAY 2848 (Continued) **U003619554**

Owner Zip: 45323-1056
Mechanism: Surety Bond
Date Expired: 12/31/2019
Bill: 4

SC GWIC:

Bureau:	BLWM
EAP ID:	Not reported
Solid Waste Permit #:	Not reported
Bureau of Land & Waste Management File #:	Not reported
Permit Number:	11188
WPC Permit:	Not reported
Program:	DUST
Contamination:	PETRO
Petroleum Products:	True
Volatile Organic Compounds:	False
Metals:	False
Nitrates or Potential to Nitrate:	False
Pesticides & Herbicides:	False
Polychlorinated Biphenyls:	False
Base, Neutral, & Acid Extractables:	False
Phenols:	False
Radionuclides Over Max Contaminant Levels:	False
Sources Not In Other Categories:	False
Source:	UST
Underground Storage Tanks:	True
Pits, Ponds, & Lagoons:	False
Spills & Leaks:	False
Landfills:	False
Aboveground Storage Tank:	False
Spray Irrigation:	False
Single-Event Spill:	False
Unpermitted Disposal:	False
Septic Tank/Tile Field:	False
Substances Not In Other Categories:	False
Sources of Contamination Undetermined:	False
Assessment:	No
Monitoring:	No
Remediation:	Yes
Surface Impact:	No
Drinking Water Well Impact:	No

Remarks: Site ID # 11188. RBCA Classification 1C4. Active corrective action.

UIC:

Name:	SPEEDWAY 2848
Address:	2245 SAVANNAH HWY
City,State,Zip:	CHARLESTON, SC 29407
Permit Number:	SCHE03000581
Permit Holder:	HESS CORPORATION
Former Permit Number:	704
Activity:	Inactive
Disposition:	Closed

DA466 **NATIONAL CAR RENTAL** **SC LUST** **U003523810**
WNW **3440 RENTAL CAR LN** **SC UST** **N/A**
1/4-1/2 **NORTH CHARLESTON, SC** **SC Financial Assurance**
0.460 mi.
2429 ft. **Site 1 of 3 in cluster DA**

Actual:
25 ft.

Focus Map:
7

LUST:

Name:	NATIONAL CAR RENTAL
Address:	3440 RENTAL CAR LN
City,State,Zip:	NORTH CHARLESTO, SC 29418-6907
Release Number:	2
Facility ID:	13096
Release Status Number:	5
Substance:	PETRO
Tank Owner Company Name:	RENTAL CAR MAINT FAC
Tank Owner Last Name:	RENTAL CAR MAIN FAC
Tank Owner First name:	Not reported
NFA Date:	01/15/2008
Tank Owner City:	CHARLESTON
Confirmed Date:	03/18/1992
Release Date:	12/23/1991
EID:	1773830
Local Facility District:	Charleston EQC Office
SCRBCA Class Number:	3BF
Release Fin Type Code:	WS
Qualified:	Y
Release Source:	UST
Local Fac Last Name:	NATIONAL CAR RENTAL
Local Fac First Name:	Not reported
User Name:	SKOWROJT
Cleanup Initiated Date:	03/18/1992
Prefix:	R
Total Score:	5

LUST:

Release Date:	12/23/1991
Cleanup Complete Date:	01/15/2008
Depth to Ground Water:	4
Ground Water Flow Direction:	S
Release Number:	2
Confirmed date:	03/18/1992
RP Name:	REMEDIATION
RP Address:	485 WMILWALKIE AVE A-10
RP City:	DETROIT
RP State:	MI
RP Zip:	48202
SCRBCA Class Code:	CLASS3BF
Project Manager:	SKOWRONEK, JOHN T
Release Fin Type Code:	WS

UST:

Name:	NATIONAL CAR RENTAL
Address:	3440 RENTAL CAR LN
City:	NORTH CHARLESTON
Facility ID:	13096
Permit:	R 13096
Owner:	RENTAL CAR MAINT FAC
Owner Address:	5501 PORSCHE BLVD BLDG 300

NATIONAL CAR RENTAL (Continued) **U003523810**

Owner City, st, zip: CHARLESTON SC 29418
Owner Phone: 843-207-7160

Tank ID: 1
Status: **Abandoned**
Capacity: 10000
Product: Gasoline
Calcage: 10

SC Financial Assurance 3:
Name: NATIONAL CAR RENTAL
Address: 3440 RENTAL CAR LN
City,State,Zip: NORTH CHARLESTON, SC 29418-6907
Owner Name: RENTAL CAR MAINT FAC
Owner Address: 5501 PORSCHE BLVD BLDG 300
Owner City: CHARLESTON
Owner State: SC
Owner Zip: 29418
Mechanism: Environmental Insurance
Date Expired: 6/30/2006
Bill: 0

CZ467 **WALLYS TEXACO** **SC GWCI** **U004017504**
West **2376 HWY 61** **N/A**
1/4-1/2 **PIERPONT, SC 29407**
0.461 mi.
2434 ft. **Site 3 of 3 in cluster CZ**

Actual:
25 ft.

Focus Map:
15

SC GWIC:
Bureau: BLWM
EAP ID: Not reported
Solid Waste Permit #: Not reported
Bureau of Land & Waste Management File #: Not reported
Permit Number: 01380
WPC Permit: Not reported
Program: DUST
Contamination: PETRO
Petroleum Products: True
Volatile Organic Compounds: False
Metals: False
Nitrates or Potential to Nitrate: False
Pesticides & Herbicides: False
Polychlorinated Biphenyls: False
Base, Neutral, & Acid Extractables: False
Phenols: False
Radionuclides Over Max Contaminant Levels: False
Sources Not In Other Categories: False
Source: UST
Underground Storage Tanks: True
Pits, Ponds, & Lagoons: False
Spills & Leaks: False
Landfills: False
Aboveground Storage Tank: False
Spray Irrigation: False
Single-Event Spill: False
Unpermitted Disposal: False
Septic Tank/Tile Field: False

WALLYS TEXACO (Continued) **U004017504**

Substances Not In Other Categories:	False
Sources of Contamination Undetermined:	False
Assessment:	No
Monitoring:	No
Remediation:	Yes
Surface Impact:	No
Drinking Water Well Impact:	No
Remarks:	Site ID # 01380. RBCA Classification 3AC4. Active corrective action.

DA468 **AVIS RENT A CAR INC** **SC LUST** **U004017663**
WNW **3425 RENTAL CAR LN** **SC UST** **N/A**
1/4-1/2 **NORTH CHARLESTON, SC** **SC Financial Assurance**
0.463 mi. **SC GWCI**
2446 ft. **Site 2 of 3 in cluster DA**

Actual:
26 ft.

Focus Map:
7

LUST:

Name:	AVIS RENT A CAR INC
Address:	3425 RENTAL CAR LN
City,State,Zip:	NORTH CHARLESTO, SC 29418-6908
Release Number:	1
Facility ID:	01472
Release Status Number:	Not reported
Substance:	PETRO
Tank Owner Company Name:	AVIS RENT A CAR SYSTEMS
Tank Owner Last Name:	Not reported
Tank Owner First name:	Not reported
NFA Date:	05/16/1997
Tank Owner City:	Not reported
Confirmed Date:	Not reported
Release Date:	01/21/1991
EID:	Not reported
Local Facility District:	Not reported
SCRBCA Class Number:	Not reported
Release Fin Type Code:	Not reported
Qualified:	Not reported
Release Source:	Not reported
Local Fac Last Name:	Not reported
Local Fac First Name:	Not reported
User Name:	MCINNIWA
Cleanup Initiated Date:	12/07/1992
Prefix:	Not reported
Total Score:	5

LUST:

Release Date:	01/21/1991
Cleanup Complete Date:	05/16/1997
Depth to Ground Water:	Not reported
Ground Water Flow Direction:	Not reported
Release Number:	1
Confirmed date:	12/07/1992
RP Name:	AVIS RENT A CAR INC
RP Address:	300 CENTRE POINT DR
RP City:	VIRGINIA BEACH
RP State:	VA
RP Zip:	23462
SCRBCA Class Code:	CLASS3BF
Project Manager:	MCINNIS, W SCOTT
Release Fin Type Code:	WS

AVIS RENT A CAR INC (Continued) **U004017663**

Release Date:	06/22/2006
Cleanup Complete Date:	Not reported
Depth to Ground Water:	2
Ground Water Flow Direction:	N
Release Number:	2
Confirmed date:	07/06/2006
RP Name:	AVIS RENT A CAR SYSTEMS INC
RP Address:	6 SYLVAN WAY DEPT 29 093 36
RP City:	PARSIPPANY
RP State:	NJ
RP Zip:	07054
SCRBCA Class Code:	CLASS3BA
Project Manager:	PADGETT, JOEL P
Release Fin Type Code:	WS

Name:	AVIS RENT A CAR INC
Address:	3425 RENTAL CAR LN
City,State,Zip:	NORTH CHARLESTO, SC 29418-6908
Release Number:	2
Facility ID:	01472
Release Status Number:	Not reported
Substance:	PETROL
Tank Owner Company Name:	AVIS RENT A CAR SYSTEMS
Tank Owner Last Name:	Not reported
Tank Owner First name:	Not reported
NFA Date:	07/06/2017
Tank Owner City:	Not reported
Confirmed Date:	Not reported
Release Date:	06/22/2006
EID:	Not reported
Local Facility District:	Not reported
SCRBCA Class Number:	Not reported
Release Fin Type Code:	Not reported
Qualified:	Not reported
Release Source:	Not reported
Local Fac Last Name:	Not reported
Local Fac First Name:	Not reported
User Name:	MINERRS
Cleanup Initiated Date:	07/06/2006
Prefix:	Not reported
Total Score:	1

LUST:

Release Date:	01/21/1991
Cleanup Complete Date:	05/16/1997
Depth to Ground Water:	Not reported
Ground Water Flow Direction:	Not reported
Release Number:	1
Confirmed date:	12/07/1992
RP Name:	AVIS RENT A CAR INC
RP Address:	300 CENTRE POINT DR
RP City:	VIRGINIA BEACH
RP State:	VA
RP Zip:	23462
SCRBCA Class Code:	CLASS3BF
Project Manager:	MCINNIS, W SCOTT
Release Fin Type Code:	WS

AVIS RENT A CAR INC (Continued) **U004017663**

Release Date:	06/22/2006
Cleanup Complete Date:	Not reported
Depth to Ground Water:	2
Ground Water Flow Direction:	N
Release Number:	2
Confirmed date:	07/06/2006
RP Name:	AVIS RENT A CAR SYSTEMS INC
RP Address:	6 SYLVAN WAY DEPT 29 093 36
RP City:	PARSIPPANY
RP State:	NJ
RP Zip:	07054
SCRBCA Class Code:	CLASS3BA
Project Manager:	PADGETT, JOEL P
Release Fin Type Code:	WS

UST:

Name:	AVIS RENT A CAR INC
Address:	3425 RENTAL CAR LN
City:	NORTH CHARLESTON
Facility ID:	01472
Permit:	R 01472
Owner:	AVIS RENT A CAR SYSTEMS INC
Owner Address:	6 SYLVAN WAY DEPT 29 093 36
Owner City, st, zip:	PARSIPPANY NJ 07054
Owner Phone:	973-496-3441
Tank ID:	1
Status:	**Abandoned**
Capacity:	10000
Product:	Gasoline
Calcage:	5
Name:	AVIS RENT A CAR INC
Address:	3425 RENTAL CAR LN
City:	NORTH CHARLESTON
Tank ID:	2
Status:	**Abandoned**
Capacity:	10000
Product:	Gasoline
Calcage:	5
Name:	AVIS RENT A CAR INC
Address:	3425 RENTAL CAR LN
City:	NORTH CHARLESTON
Tank ID:	3
Status:	**Abandoned**
Capacity:	550
Product:	Waste oil, burnt oil, used oil
Calcage:	5

SC Financial Assurance 3:

Name:	AVIS RENT A CAR INC
Address:	3425 RENTAL CAR LN

AVIS RENT A CAR INC (Continued) **U004017663**

City,State,Zip: NORTH CHARLESTON, SC 29418-6908
Owner Name: AVIS RENT A CAR SYSTEMS INC
Owner Address: 6 SYLVAN WAY DEPT 29 093 36
Owner City: PARSIPPANY
Owner State: NJ
Owner Zip: 07054
Mechanism: Self Insurance 280.101
Date Expired: 5/1/2007
Bill: 0

SC GWIC:

Bureau:	BLWM
EAP ID:	Not reported
Solid Waste Permit #:	Not reported
Bureau of Land & Waste Management File #:	Not reported
Permit Number:	01472
WPC Permit:	Not reported
Program:	DUST
Contamination:	PETRO
Petroleum Products:	True
Volatile Organic Compounds:	False
Metals:	False
Nitrates or Potential to Nitrate:	False
Pesticides & Herbicides:	False
Polychlorinated Biphenyls:	False
Base, Neutral, & Acid Extractables:	False
Phenols:	False
Radionuclides Over Max Contaminant Levels:	False
Sources Not In Other Categories:	False
Source:	UST
Underground Storage Tanks:	True
Pits, Ponds, & Lagoons:	False
Spills & Leaks:	False
Landfills:	False
Aboveground Storage Tank:	False
Spray Irrigation:	False
Single-Event Spill:	False
Unpermitted Disposal:	False
Septic Tank/Tile Field:	False
Substances Not In Other Categories:	False
Sources of Contamination Undetermined:	False
Assessment:	No
Monitoring:	No
Remediation:	Yes
Surface Impact:	No
Drinking Water Well Impact:	No

Remarks: Site ID # 01472. RBCA Classification 3BA2. Free Product recovery only.

469 East 1/4-1/2 0.463 mi. 2447 ft. **JIFFY LUBE**
1971 SAM RITTENBURG
CHARLESTON, SC

SC LUST **U004017827**
SC UST **N/A**

Actual: 17 ft.

Focus Map: 23

LUST:

Name:	JIFFY LUBE
Address:	1971 SAM RITTENBURG
City,State,Zip:	CHARLESTON, SC 29407-4859
Release Number:	1
Facility ID:	01561
Release Status Number:	Not reported
Substance:	PETRO
Tank Owner Company Name:	SOUTH ATLANTIC CAPITAL CO
Tank Owner Last Name:	Not reported
Tank Owner First name:	Not reported
NFA Date:	06/01/2001
Tank Owner City:	Not reported
Confirmed Date:	Not reported
Release Date:	12/09/1991
EID:	Not reported
Local Facility District:	Not reported
SCRBCA Class Number:	Not reported
Release Fin Type Code:	Not reported
Qualified:	Not reported
Release Source:	Not reported
Local Fac Last Name:	Not reported
Local Fac First Name:	Not reported
User Name:	THOMADL
Cleanup Initiated Date:	09/25/1992
Prefix:	Not reported
Total Score:	8

LUST:

Release Date:	12/09/1991
Cleanup Complete Date:	06/01/2001
Depth to Ground Water:	Not reported
Ground Water Flow Direction:	Not reported
Release Number:	1
Confirmed date:	09/25/1992
RP Name:	CAROLINA PETROLEUM PRODUCTS INC
RP Address:	950 HOUSTON NORTHCUTT STE 103
RP City:	MOUNT PLEASANT
RP State:	SC
RP Zip:	29464
SCRBCA Class Code:	CLASS3BF
Project Manager:	THOMA, DEBRA L
Release Fin Type Code:	DS

UST:

Name:	JIFFY LUBE
Address:	1971 SAM RITTENBERG BLVD
City:	CHARLESTON
Facility ID:	01561
Permit:	N 01561
Owner:	SOUTH ATLANTIC CAPITAL CORP
Owner Address:	7410 NORTHSIDE DR STE 102

JIFFY LUBE (Continued) **U004017827**

Owner City, st, zip: N CHARLESTON SC 29420-4200
Owner Phone: 803-553-9303

Tank ID: 1
Status: **Abandoned**
Capacity: 1000
Product: Waste oil, burnt oil, used oil
Calcage: 10

Name: JIFFY LUBE
Address: 1971 SAM RITTENBERG BLVD
City: CHARLESTON

Tank ID: 2
Status: **Abandoned**
Capacity: 1000
Product: Waste oil, burnt oil, used oil
Calcage: 10

Name: JIFFY LUBE
Address: 1971 SAM RITTENBERG BLVD
City: CHARLESTON

Tank ID: 3
Status: **Abandoned**
Capacity: 1000
Product: Waste oil, burnt oil, used oil
Calcage: 10

Name: JIFFY LUBE
Address: 1971 SAM RITTENBERG BLVD
City: CHARLESTON

Tank ID: 4
Status: **Abandoned**
Capacity: 550
Product: Waste oil, burnt oil, used oil
Calcage: 10

DA470 **HERTZ RENT A CAR** **SC LUST** **U004017945**
WNW **3450 RENTAL CAR LN** **SC UST** **N/A**
1/4-1/2 **CHARLESTON, SC** **SC RCR**
0.464 mi. **SC Financial Assurance**
2448 ft. **Site 3 of 3 in cluster DA** **SC GWCI**

Actual: **24 ft.**
Focus Map: **7**

LUST:
Name: HERTZ RENT A CAR
Address: 3450 RENTAL CAR LN
City,State,Zip: CHARLESTON, SC 29411-0421
Release Number: 1
Facility ID: 01629
Release Status Number: Not reported
Substance: PETRO
Tank Owner Company Name: HERTZ CORP
Tank Owner Last Name: Not reported
Tank Owner First name: Not reported
NFA Date: 09/02/2003
Tank Owner City: Not reported

HERTZ RENT A CAR (Continued) **U004017945**

Confirmed Date:	Not reported
Release Date:	11/21/1991
EID:	Not reported
Local Facility District:	Not reported
SCRBCA Class Number:	Not reported
Release Fin Type Code:	Not reported
Qualified:	Not reported
Release Source:	Not reported
Local Fac Last Name:	Not reported
Local Fac First Name:	Not reported
User Name:	PADGETJP
Cleanup Initiated Date:	04/03/1992
Prefix:	Not reported
Total Score:	3

LUST:

Release Date:	11/21/1991
Cleanup Complete Date:	Not reported
Depth to Ground Water:	3
Ground Water Flow Direction:	SE
Release Number:	1
Confirmed date:	04/03/1992
RP Name:	HERTZ CORP
RP Address:	225 BRAE BLVD
RP City:	PARK RIDGE
RP State:	NJ
RP Zip:	07656
SCRBCA Class Code:	CLASS3BF
Project Manager:	PADGETT, JOEL P
Release Fin Type Code:	WS

UST:

Name:	HERTZ RENT A CAR
Address:	3450 RENTAL CAR LN
City:	CHARLESTON
Facility ID:	01629
Permit:	R 01629
Owner:	HERTZ CORP
Owner Address:	225 BRAE BLVD
Owner City, st, zip:	PARK RIDGE NJ 07656
Owner Phone:	201-307-2699
Tank ID:	1
Status:	**Abandoned**
Capacity:	10000
Product:	Gasoline
Calcage:	5
Name:	HERTZ RENT A CAR
Address:	3450 RENTAL CAR LN
City:	CHARLESTON
Tank ID:	2
Status:	**Abandoned**
Capacity:	10000
Product:	Gasoline

HERTZ RENT A CAR (Continued) **U004017945**

Calcage: 5

Name: HERTZ RENT A CAR
Address: 3450 RENTAL CAR LN
City: CHARLESTON

Tank ID: 3
Status: **Abandoned**
Capacity: 500
Product: Waste oil, burnt oil, used oil
Calcage: 5

Name: HERTZ RENT A CAR
Address: 3450 RENTAL CAR LN
City: CHARLESTON

Tank ID: 4
Status: **Abandoned**
Capacity: 500
Product: Motor oil, lube oil, hydraulic oil (new)
Calcage: 5

RCR:
Name: HERTZ RENT A CAR
Address: 3450 RENTAL CAR LN
City,State,Zip: CHARLESTON, SC 29411-0421
Entity Responsibility: Not reported
Region: Not reported
Tax Id: 400-00-00-014
Latitude: 32.87828
Longitude: -80.03513
Tracking Number: 01629
Regulatory Program: Not reported
Reported: 11/21/91
CU-MCL: 08/15/03
Unit Type: Not reported
Unit Number/Letter: Not reported
Area/Acres: Not reported
Affected Media: Not reported
Site/Unit: Not reported
Condtions: Not reported
Associated Response/Corrective Action: Not reported
Associated Chemicals Requiring: Not reported

SC Financial Assurance 3:
Name: HERTZ RENT A CAR
Address: 3450 RENTAL CAR LN
City,State,Zip: CHARLESTON, SC 29411-0421
Owner Name: HERTZ CORP
Owner Address: 225 BRAE BLVD
Owner City: PARK RIDGE
Owner State: NJ
Owner Zip: 07656
Mechanism: Self Insurance 280.95
Date Expired: 4/30/2004
Bill: 0

HERTZ RENT A CAR (Continued) **U004017945**

SC GWIC:

Bureau:	BLWM
EAP ID:	Not reported
Solid Waste Permit #:	Not reported
Bureau of Land & Waste Management File #:	Not reported
Permit Number:	01629
WPC Permit:	Not reported
Program:	DUST
Contamination:	PETRO
Petroleum Products:	True
Volatile Organic Compounds:	False
Metals:	False
Nitrates or Potential to Nitrate:	False
Pesticides & Herbicides:	False
Polychlorinated Biphenyls:	False
Base, Neutral, & Acid Extractables:	False
Phenols:	False
Radionuclides Over Max Contaminant Levels:	False
Sources Not In Other Categories:	False
Source:	UST
Underground Storage Tanks:	True
Pits, Ponds, & Lagoons:	False
Spills & Leaks:	False
Landfills:	False
Aboveground Storage Tank:	False
Spray Irrigation:	False
Single-Event Spill:	False
Unpermitted Disposal:	False
Septic Tank/Tile Field:	False
Substances Not In Other Categories:	False
Sources of Contamination Undetermined:	False
Assessment:	No
Monitoring:	No
Remediation:	Yes
Surface Impact:	No
Drinking Water Well Impact:	No
Remarks:	Site ID # 01629. RBCA Classification 3BF3. Monitored Natural Attenuation.

DB471 **ALPHA ASSOCIATES INC** **SC LUST** **U004291983**
SSW **4854 OHEAR AVE** **SC UST** **N/A**
1/4-1/2 **NORTH CHARLESTON, SC**
0.467 mi.
2468 ft. **Site 1 of 5 in cluster DB**

Actual:
29 ft.

Focus Map:
10

LUST:

Name:	ALPHA ASSOCIATES INC
Address:	4854 OHEAR AVE
City,State,Zip:	NORTH CHARLESTO, SC 29405
Release Number:	1
Facility ID:	17385
Release Status Number:	1
Substance:	OTHER
Tank Owner Company Name:	ALPHA ASSOCIATES INC
Tank Owner Last Name:	ALPHA ASSOCIATES INC
Tank Owner First name:	Not reported
NFA Date:	06/16/2010

ALPHA ASSOCIATES INC (Continued) **U004291983**

Tank Owner City:	NORTH CHARLESTON
Confirmed Date:	03/13/1990
Release Date:	03/01/1990
EID:	1794628
Local Facility District:	Charleston EQC Office
SCRBCA Class Number:	3BF
Release Fin Type Code:	WO
Qualified:	Not reported
Release Source:	UST Non-Superb
Local Fac Last Name:	ALPHA ASSOCIATES INC
Local Fac First Name:	Not reported
User Name:	SHRADEAA
Cleanup Initiated Date:	03/13/1990
Prefix:	N
Total Score:	1

LUST:

Release Date:	03/01/1990
Cleanup Complete Date:	06/16/2010
Depth to Ground Water:	7.429
Ground Water Flow Direction:	E
Release Number:	1
Confirmed date:	03/13/1990
RP Name:	R M ENGINEERED PRODUCTS
RP Address:	4854 O'HEAR ST
RP City:	N CHARLESTON
RP State:	SC
RP Zip:	29406
SCRBCA Class Code:	CLASS3BF
Project Manager:	SHRADER, ART A
Release Fin Type Code:	WO

UST:

Name:	ALPHA ASSOCIATES INC
Address:	4854 OHEAR AVE
City:	NORTH CHARLESTON
Facility ID:	17385
Permit:	N 17385
Owner:	ALPHA ASSOCIATES INC
Owner Address:	4854 OHEAR AVE
Owner City, st, zip:	NORTH CHARLESTON SC 29406
Owner Phone:	843-746-7745
Tank ID:	1
Status:	**Abandoned**
Capacity:	5000
Product:	Hazardous substance
Calcage:	20
Name:	ALPHA ASSOCIATES INC
Address:	4854 OHEAR AVE
City:	NORTH CHARLESTON
Tank ID:	2
Status:	**Abandoned**
Capacity:	5000

ALPHA ASSOCIATES INC (Continued) **U004291983**

Product: Naptha, mineral spirits, stoddard solvent
Calcage: 20

Name: ALPHA ASSOCIATES INC
Address: 4854 OHEAR AVE
City: NORTH CHARLESTON

Tank ID: 3
Status: **Abandoned**
Capacity: 8000
Product: Hazardous substance
Calcage: 20

Name: ALPHA ASSOCIATES INC
Address: 4854 OHEAR AVE
City: NORTH CHARLESTON

Tank ID: 4
Status: **Abandoned**
Capacity: 8000
Product: Hazardous substance
Calcage: 20

Name: ALPHA ASSOCIATES INC
Address: 4854 OHEAR AVE
City: NORTH CHARLESTON

Tank ID: 5
Status: **Abandoned**
Capacity: 10000
Product: Hazardous substance
Calcage: 20

Name: ALPHA ASSOCIATES INC
Address: 4854 OHEAR AVE
City: NORTH CHARLESTON

Tank ID: 6
Status: **Abandoned**
Capacity: 6800
Product: Hazardous substance
Calcage: 20

Name: ALPHA ASSOCIATES INC
Address: 4854 OHEAR AVE
City: NORTH CHARLESTON

Tank ID: 7
Status: **Abandoned**
Capacity: 8000
Product: Not reported
Calcage: 20

Name: ALPHA ASSOCIATES INC
Address: 4854 OHEAR AVE
City: NORTH CHARLESTON

ALPHA ASSOCIATES INC (Continued) **U004291983**

Tank ID: 8
Status: **Abandoned**
Capacity: 8000
Product: Not reported
Calcage: 20

Name: ALPHA ASSOCIATES INC
Address: 4854 OHEAR AVE
City: NORTH CHARLESTON

Tank ID: 9
Status: **Abandoned**
Capacity: 16000
Product: Not reported
Calcage: 20

DB472 **ALPHA ASSOCIATES INC** **SC ASBESTOS** **U003994052**
SSW **4854 OHEAR AVE** **SC GWCI** **N/A**
1/4-1/2 **NORTH CHARLESTO, SC 29405**
0.467 mi.
2468 ft. **Site 2 of 5 in cluster DB**

Actual:
29 ft.

Focus Map:
10

ASBESTOS:

Name: GARCO PARK
Address: 4854 OHEAR AVE
Address 2: Not reported
City,State,Zip: NORTH CHARLESTON, SC
Permit No: Not reported
Activity: Not reported
Bus Phone: Not reported
Co Name: Not reported
District: Charleston EQC Office
Permit Type: Removal
Sub Type: Not reported
Local Facility: Not reported
Disposition: Not reported
Description: Not reported
Glove: Not reported
Fri: Not reported
Other: Not reported

Name: GARCO PARK
Address: 4854 OHEAR AVE
Address 2: Not reported
City,State,Zip: NORTH CHARLESTON, SC 29405
Permit No: R1503085
Activity: Active/Operating
Bus Phone: 843-414-2962
Co Name: CHEMBION ENVIRONMENTAL LLC
District: Charleston EQC Office
Permit Type: AIR-Asbestos Removal
Sub Type: Small Project
Local Facility: Not reported
Disposition: Approved
Description: Not reported
Glove: Not reported
Fri: Not reported
Other: Not reported

ALPHA ASSOCIATES INC (Continued) **U003994052**

SC GWIC:

Bureau:	BLWM
EAP ID:	Not reported
Solid Waste Permit #:	Not reported
Bureau of Land & Waste Management File #:	Not reported
Permit Number:	17385
WPC Permit:	Not reported
Program:	DUST
Contamination:	OTHER
Petroleum Products:	False
Volatile Organic Compounds:	False
Metals:	False
Nitrates or Potential to Nitrate:	False
Pesticides & Herbicides:	False
Polychlorinated Biphenyls:	False
Base, Neutral, & Acid Extractables:	False
Phenols:	False
Radionuclides Over Max Contaminant Levels:	False
Sources Not In Other Categories:	True
Source:	UST
Underground Storage Tanks:	True
Pits, Ponds, & Lagoons:	False
Spills & Leaks:	False
Landfills:	False
Aboveground Storage Tank:	False
Spray Irrigation:	False
Single-Event Spill:	False
Unpermitted Disposal:	False
Septic Tank/Tile Field:	False
Substances Not In Other Categories:	False
Sources of Contamination Undetermined:	False
Assessment:	No
Monitoring:	Yes
Remediation:	No
Surface Impact:	No
Drinking Water Well Impact:	No
Remarks:	Site ID # 17385. RBCA Classification 3BF5. Inactive.

DB473 **ALPHA ASSOCIATES** **RCRA-VSQG** **1000207840**
SSW **4854 OHEAR AVENUE** **SC AUL** **SCD003348190**
1/4-1/2 **NORTH CHARLESTON, SC 29405** **SC ALLSITES**
0.467 mi. **ICIS**
2468 ft. **Site 3 of 5 in cluster DB** **FINDS**
ECHO
Actual: **SC GWCI**
29 ft.

Focus Map: **10**

RCRA-VSQG:

Date form received by agency:	2005-01-18 00:00:00.0
Facility name:	ALPHA ASSOCIATES INC
Facility address:	4854 OHEAR AVE NORTH CHARLESTON, SC 29406
EPA ID:	SCD003348190
Mailing address:	OHEAR AVE N CHARLESTON, SC 29406
Contact:	CARL JACKSON
Contact address:	4854 OHEAR AVE N CHARLESTON, SC 29406

ALPHA ASSOCIATES (Continued) **1000207840**

Contact country:	US
Contact telephone:	843-746-7745
Contact email:	Not reported
EPA Region:	04
Land type:	Private
Classification:	Conditionally Exempt Small Quantity Generator
Description:	Handler: generates 100 kg or less of hazardous waste per calendar month, and accumulates 1000 kg or less of hazardous waste at any time; or generates 1 kg or less of acutely hazardous waste per calendar month, and accumulates at any time: 1 kg or less of acutely hazardous waste; or 100 kg or less of any residue or contaminated soil, waste or other debris resulting from the cleanup of a spill, into or on any land or water, of acutely hazardous waste; or generates 100 kg or less of any residue or contaminated soil, waste or other debris resulting from the cleanup of a spill, into or on any land or water, of acutely hazardous waste during any calendar month, and accumulates at any time: 1 kg or less of acutely hazardous waste; or 100 kg or less of any residue or contaminated soil, waste or other debris resulting from the cleanup of a spill, into or on any land or water, of acutely hazardous waste

Owner/Operator Summary:

Owner/operator name:	ALPHA ASSOCIATES INC
Owner/operator address:	OHAAR AVE NORTH CHARLESTON, SC 29405
Owner/operator country:	US
Owner/operator telephone:	843-746-7745
Owner/operator email:	Not reported
Owner/operator fax:	Not reported
Owner/operator extension:	Not reported
Legal status:	Private
Owner/Operator Type:	Operator
Owner/Op start date:	Not reported
Owner/Op end date:	Not reported

Owner/operator name:	ALPHA ASSOCIATES INC
Owner/operator address:	4854 OHEAR AVE N CHARLESTON, SC 29405
Owner/operator country:	Not reported
Owner/operator telephone:	843-746-7677
Owner/operator email:	Not reported
Owner/operator fax:	Not reported
Owner/operator extension:	Not reported
Legal status:	Private
Owner/Operator Type:	Owner
Owner/Op start date:	2001-06-29 00:00:00.
Owner/Op end date:	Not reported

Handler Activities Summary:

U.S. importer of hazardous waste:	No
Mixed waste (haz. and radioactive):	No
Recycler of hazardous waste:	No
Transporter of hazardous waste:	No
Treater, storer or disposer of HW:	No
Underground injection activity:	No
On-site burner exemption:	No

ALPHA ASSOCIATES (Continued) **1000207840**

Furnace exemption: No
Used oil fuel burner: No
Used oil processor: No
User oil refiner: No
Used oil fuel marketer to burner: No
Used oil Specification marketer: No
Used oil transfer facility: No
Used oil transporter: No

Historical Generators:

Date form received by agency: 2004-05-04 00:00:00.0
Site name: ALPHA ASSOCIATES INC
Classification: Small Quantity Generator

Date form received by agency: 2002-08-09 00:00:00.0
Site name: ALPHA ASSOCIATES INC
Classification: Conditionally Exempt Small Quantity Generator

Date form received by agency: 2002-03-01 00:00:00.0
Site name: ALPHA ASSOCIATES INC
Classification: Conditionally Exempt Small Quantity Generator

Date form received by agency: 2002-02-04 00:00:00.0
Site name: ALPHA ASSOCIATES INC
Classification: Small Quantity Generator

Date form received by agency: 2001-07-27 00:00:00.0
Site name: ALPHA ASSOCIATES INC
Classification: Large Quantity Generator

Date form received by agency: 2001-06-12 00:00:00.0
Site name: ALPHA ASSOCIATES INC
Classification: Large Quantity Generator

Date form received by agency: 2001-04-24 00:00:00.0
Site name: ALPHA ASSOCIATES INC
Classification: Large Quantity Generator

Date form received by agency: 2000-09-18 00:00:00.0
Site name: ALPHA ASSOCIATES INC
Classification: Large Quantity Generator

Date form received by agency: 2000-01-03 00:00:00.0
Site name: RM ENGINEERED PRODUCTS INC
Classification: Large Quantity Generator

Date form received by agency: 1999-11-30 00:00:00.0
Site name: ALPHA ASSOCIATES INC
Classification: Large Quantity Generator

Date form received by agency: 1998-03-01 00:00:00.0
Site name: RM ENGINEERED PRODUCTS INC
Classification: Large Quantity Generator

Date form received by agency: 1996-03-01 00:00:00.0
Site name: RM ENGINEERED PRODUCTS, INC.
Classification: Large Quantity Generator

ALPHA ASSOCIATES (Continued) **1000207840**

Date form received by agency: 1994-03-01 00:00:00.0
Site name: RM ENGINEERED PRODUCTS, INC.
Classification: Large Quantity Generator

Date form received by agency: 1990-03-01 00:00:00.0
Site name: RM ENGINEERED PRODUCTS, INC.
Classification: Large Quantity Generator

Date form received by agency: 1980-01-01 00:00:00.0
Site name: RM ENGINEERED PRODUCTS INC.
Classification: Large Quantity Generator

Hazardous Waste Summary:

. Waste code: D000
. Waste name: Not Defined

. Waste code: D001
. Waste name: IGNITABLE WASTE

. Waste code: D002
. Waste name: CORROSIVE WASTE

. Waste code: D003
. Waste name: REACTIVE WASTE

. Waste code: D004
. Waste name: ARSENIC

. Waste code: D005
. Waste name: BARIUM

. Waste code: D006
. Waste name: CADMIUM

. Waste code: D007
. Waste name: CHROMIUM

. Waste code: D008
. Waste name: LEAD

. Waste code: D009
. Waste name: MERCURY

. Waste code: D010
. Waste name: SELENIUM

. Waste code: D011
. Waste name: SILVER

. Waste code: D018
. Waste name: BENZENE

. Waste code: D021
. Waste name: CHLOROBENZENE

ALPHA ASSOCIATES (Continued) **1000207840**

. Waste code: D022
. Waste name: CHLOROFORM

. Waste code: D024
. Waste name: M-CRESOL

. Waste code: D027
. Waste name: 1,4-DICHLOROBENZENE

. Waste code: D035
. Waste name: METHYL ETHYL KETONE

. Waste code: D038
. Waste name: PYRIDINE

. Waste code: D039
. Waste name: TETRACHLOROETHYLENE

. Waste code: D040
. Waste name: TRICHLORETHYLENE

. Waste code: F001
. Waste name: THE FOLLOWING SPENT HALOGENATED SOLVENTS USED IN DEGREASING: TETRACHLOROETHYLENE, TRICHLORETHYLENE, METHYLENE CHLORIDE, 1,1,1-TRICHLOROETHANE, CARBON TETRACHLORIDE AND CHLORINATED FLUOROCARBONS; ALL SPENT SOLVENT MIXTURES/BLENDS USED IN DEGREASING CONTAINING, BEFORE USE, A TOTAL OF TEN PERCENT OR MORE (BY VOLUME) OF ONE OR MORE OF THE ABOVE HALOGENATED SOLVENTS OR THOSE SOLVENTS LISTED IN F002, F004, AND F005; AND STILL BOTTOMS FROM THE RECOVERY OF THESE SPENT SOLVENTS AND SPENT SOLVENT MIXTURES.

. Waste code: F002
. Waste name: THE FOLLOWING SPENT HALOGENATED SOLVENTS: TETRACHLOROETHYLENE, METHYLENE CHLORIDE, TRICHLOROETHYLENE, 1,1,1-TRICHLOROETHANE, CHLOROBENZENE, 1,1,2-TRICHLORO-1,2,2-TRIFLUOROETHANE, ORTHO-DICHLOROBENZENE, TRICHLOROFLUOROMETHANE, AND 1,1,2, TRICHLOROETHANE; ALL SPENT SOLVENT MIXTURES/BLENDS CONTAINING, BEFORE USE, A TOTAL OF TEN PERCENT OR MORE (BY VOLUME) OF ONE OR MORE OF THE ABOVE HALOGENATED SOLVENTS OR THOSE SOLVENTS LISTED IN F001, F004, AND F005; AND STILL BOTTOMS FROM THE RECOVERY OF THESE SPENT SOLVENTS AND SPENT SOLVENT MIXTURES.

. Waste code: F003
. Waste name: THE FOLLOWING SPENT NONHALOGENATED SOLVENTS: XYLENE, ACETONE, ETHYL ACETATE, ETHYL BENZENE, ETHYL ETHER, METHYL ISOBUTYL KETONE, N-BUTYL ALCOHOL, CYCLOHEXANONE, AND METHANOL; ALL SPENT SOLVENT MIXTURES/BLENDS CONTAINING, BEFORE USE, ONLY THE ABOVE SPENT NONHALOGENATED SOLVENTS; AND ALL SPENT SOLVENT MIXTURES/BLENDS CONTAINING, BEFORE USE, ONE OR MORE OF THE ABOVE NONHALOGENATED SOLVENTS, AND A TOTAL OF TEN PERCENT OR MORE (BY VOLUME) OF ONE OR MORE OF THOSE SOLVENTS LISTED IN F001, F002, F004, AND F005; AND STILL BOTTOMS FROM THE RECOVERY OF THESE SPENT SOLVENTS AND SPENT SOLVENT MIXTURES.

. Waste code: F004
. Waste name: THE FOLLOWING SPENT NONHALOGENATED SOLVENTS: CRESOLS, CRESYLIC ACID, AND NITROBENZENE; AND THE STILL BOTTOMS FROM THE RECOVERY OF THESE

ALPHA ASSOCIATES (Continued) **1000207840**

SOLVENTS; ALL SPENT SOLVENT MIXTURES/BLENDS CONTAINING, BEFORE USE, A TOTAL OF TEN PERCENT OR MORE (BY VOLUME) OF ONE OR MORE OF THE ABOVE NONHALOGENATED SOLVENTS OR THOSE SOLVENTS LISTED IN F001, F002, AND F005; AND STILL BOTTOMS FROM THE RECOVERY OF THESE SPENT SOLVENTS AND SPENT SOLVENT MIXTURES.

. Waste code: F005
. Waste name: THE FOLLOWING SPENT NONHALOGENATED SOLVENTS: TOLUENE, METHYL ETHYL KETONE, CARBON DISULFIDE, ISOBUTANOL, PYRIDINE, BENZENE, 2-ETHOXYETHANOL, AND 2-NITROPROPANE; ALL SPENT SOLVENT MIXTURES/BLENDS CONTAINING, BEFORE USE, A TOTAL OF TEN PERCENT OR MORE (BY VOLUME) OF ONE OR MORE OF THE ABOVE NONHALOGENATED SOLVENTS OR THOSE SOLVENTS LISTED IN F001, F002, OR F004; AND STILL BOTTOMS FROM THE RECOVERY OF THESE SPENT SOLVENTS AND SPENT SOLVENT MIXTURES.

. Waste code: F006
. Waste name: WASTEWATER TREATMENT SLUDGES FROM ELECTROPLATING OPERATIONS, EXCEPT FROM THE FOLLOWING PROCESSES: (1) SULFURIC ACID ANODIZING OF ALUMINUM; (2) TIN PLATING ON CARBON STEEL; (3) ZINC PLATING (SEGREGATED BASIS) ON CARBON STEEL; (4) ALUMINUM OR ZINC-ALUMINUM PLATING ON CARBON STEEL; (5) CLEANING/STRIPPING ASSOCIATED WITH TIN, ZINC, AND ALUMINUM PLATING ON CARBON STEEL; AND (6) CHEMICAL ETCHING AND MILLING OF ALUMINUM.

. Waste code: F010
. Waste name: QUENCHING BATH RESIDUES FROM OIL BATHS FROM METAL HEAT TREATING OPERATIONS IN WHICH CYANIDES ARE USED IN THE PROCESS.

. Waste code: K014
. Waste name: BOTTOMS FROM THE ACETONITRILE PURIFICATION COLUMN IN THE PRODUCTION OF ACRYLONITRILE.

. Waste code: K106
. Waste name: WASTEWATER TREATMENT SLUDGE FROM THE MERCURY CELL PROCESS IN CHLORINE PRODUCTION.

. Waste code: P050
. Waste name: 6,9-METHANO-2,4,3-BENZODIOXATHIEPIN,6,7,8,9,10,10-HEXACHLORO-1,5,5A,6, 9,9A-HEXAHYDRO-,3-OXIDE (OR) ENDOSULFAN

. Waste code: P066
. Waste name: ETHANIMIDOTHIOIC ACID, N-[[(METHYLAMINO)CARBONYL]OXY]-, METHYL ESTER (OR) METHOMYL

. Waste code: P120
. Waste name: VANADIUM OXIDE V2O5 (OR) VANADIUM PENTOXIDE

. Waste code: U002
. Waste name: 2-PROPANONE (I) (OR) ACETONE (I)

. Waste code: U003
. Waste name: ACETONITRILE (I,T)

. Waste code: U007
. Waste name: 2-PROPENAMIDE (OR) ACRYLAMIDE

. Waste code: U012

ALPHA ASSOCIATES (Continued) **1000207840**

. Waste name: ANILINE (I,T) (OR) BENZENAMINE (I,T)

. Waste code: U013
. Waste name: Not Defined

. Waste code: U019
. Waste name: BENZENE (I,T)

. Waste code: U021
. Waste name: [1,1'-BIPHENYL]-4,4'-DIAMINE (OR) BENZIDINE

. Waste code: U031
. Waste name: 1-BUTANOL (I) (OR) N-BUTYL ALCOHOL (I)

. Waste code: U041
. Waste name: EPICHLOROHYDRIN (OR) OXIRANE, (CHLOROMETHYL)-

. Waste code: U044
. Waste name: CHLOROFORM (OR) METHANE, TRICHLORO-

. Waste code: U057
. Waste name: CYCLOHEXANONE (I)

. Waste code: U069
. Waste name: 1,2-BENZENEDICARBOXYLIC ACID, DIBUTYL ESTER (OR) DIBUTYL PHTHALATE

. Waste code: U075
. Waste name: DICHLORODIFLUOROMETHANE (OR) METHANE, DICHLORODIFLUORO-

. Waste code: U080
. Waste name: METHANE, DICHLORO- (OR) METHYLENE CHLORIDE

. Waste code: U107
. Waste name: 1,2-BENZENEDICARBOXYLIC ACID, DIOCTYL ESTER (OR) DI-N-OCTYL PHTHALATE

. Waste code: U122
. Waste name: FORMALDEHYDE

. Waste code: U123
. Waste name: FORMIC ACID (C,T)

. Waste code: U134
. Waste name: HYDROFLUORIC ACID (C,T) (OR) HYDROGEN FLUORIDE (C,T)

. Waste code: U147
. Waste name: 2,5-FURANDIONE (OR) MALEIC ANHYDRIDE

. Waste code: U151
. Waste name: MERCURY

. Waste code: U154
. Waste name: METHANOL (I) (OR) METHYL ALCOHOL (I)

. Waste code: U159
. Waste name: 2-BUTANONE (I,T) (OR) METHYL ETHYL KETONE (MEK) (I,T)

. Waste code: U161

ALPHA ASSOCIATES (Continued) **1000207840**

. Waste name: 4-METHYL-2-PENTANONE (I) (OR) METHYL ISOBUTYL KETONE (I) (OR) PENTANOL, 4-METHYL-

. Waste code: U165
. Waste name: NAPHTHALENE

. Waste code: U186
. Waste name: 1,3-PENTADIENE (I) (OR) 1-METHYLBUTADIENE (I)

. Waste code: U188
. Waste name: PHENOL

. Waste code: U190
. Waste name: 1,3-ISOBENZOFURANDIONE (OR) PHTHALIC ANHYDRIDE

. Waste code: U210
. Waste name: ETHENE, TETRACHLORO- (OR) TETRACHLOROETHYLENE

. Waste code: U219
. Waste name: THIOUREA

. Waste code: U220
. Waste name: BENZENE, METHYL- (OR) TOLUENE

. Waste code: U226
. Waste name: ETHANE, 1,1,1-TRICHLORO- (OR) METHYL CHLOROFORM

. Waste code: U228
. Waste name: ETHENE, TRICHLORO- (OR) TRICHLOROETHYLENE

. Waste code: U239
. Waste name: BENZENE, DIMETHYL- (I,T) (OR) XYLENE (I)

. Waste code: U244
. Waste name: THIOPEROXYDICARBONIC DIAMIDE [(H2N)C(S)]2S2, TETRAMETHYL- (OR) THIRAM

Facility Has Received Notices of Violations:
Regulation violated: Not reported
Area of violation: Generators - General
Date violation determined: 1986-05-27 00:00:00.0
Date achieved compliance: 1986-11-07 00:00:00.0
Violation lead agency: State
Enforcement action: NON-FINANCIAL RECORD REVIEW
Enforcement action date: 1986-10-27 00:00:00.0
Enf. disposition status: Not reported
Enf. disp. status date: Not reported
Enforcement lead agency: State
Proposed penalty amount: Not reported
Final penalty amount: Not reported
Paid penalty amount: Not reported

Evaluation Action Summary:
Evaluation date: 1986-05-27 00:00:00.0
Evaluation: FINAL 3008(A) COMPLIANCE ORDER
Area of violation: Generators - General
Date achieved compliance: 1986-11-07 00:00:00.0

ALPHA ASSOCIATES (Continued) **1000207840**

Evaluation lead agency: State
Name: RM ENGINEERED PRODUCTS INC
Address: 4854 O'HEAR AVE
Address 2: Not reported
City,State,Zip: CHARLESTON, SC 29405

CHARLESTON, SC 29405:
Owner: ADAMS OUTDOOR ADVETISING LIMITED PARTNERSHIP
Latitude / Longitude: 32.88561 / -79.97556
Project Status: ACTIVE
Execute Date: 02/11/2002
Restriction File Date: 03/08/2011
Cleanup Contract Complete Date: 08/21/2008
Project Complete Date: 08/21/2008
File Number: 50864
Land Use Restriction: NO RES, NO GW
Contamination on Site: Petroleum, Volatile Organic Compounds, Metals, Base Neutral Acid Extractables, Other Hazardous Substances
Brownfield Type:
Fund 128(A) Utilized: No
Respond Action Planned: Yes
Acreage: 25

ALLSITES:
Name: RM ENGINEERED PRODUCTS INC
Address: 4854 O'HEAR AVE
City,State,Zip: CHARLESTON, SC 29405
Brownfield: No
Brownfield Type: Hazardous Substances
Funds Used: No
Resp Action: Yes
Permit Number: SCD003348190
Program: SF
Owner: ADAMS OUTDOOR ADVETISING LIMITED PARTNERSHIP
Project Status Code: ACTIVE
Execute Date: 02/11/2002
Restrictions Filed Date: 3/8/2011
Cleanup Contract Complete Date: 08/21/2008
Project Complete Date: 8/21/2008
File Number: 50864
Land Use Restriction: NO RES, NO GW
Contamination On Site: Petroleum, Volatile Organic Compounds, Metals, Base Neutral Acid Extractables, Other
Acreage: 25
Soil Contamination Desc: Soil Contamination
Soil COCS: PCE (176,000 ug/kg), asbestos
SW Sed Contamination Desc: Not reported
SW COCS: Not reported
GW Contamination Desc: G/W Contamination
GW COCS: PCE (5820 ug/l), cis,-1,2-DCE (16,700 ug/l), TCE (10,600 ug/l)
Air Contamination Desc: Not reported
Air COCS: Not reported
Lat: 32.88561
Long: -79.97556

ICIS:
Enforcement Action ID: SC000A0560001600062
FRS ID: 110000353359
Action Name: ALPHA ASSOCIATES 450190001600062

ALPHA ASSOCIATES (Continued) **1000207840**

Facility Name:	ALPHA ASSOCIATES
Facility Address:	4854 OHEAR AVE NORTH CHARLESTON, SC 29405
Enforcement Action Type:	Administrative Order
Facility County:	CHARLESTON
Program System Acronym:	AIR
Enforcement Action Forum Desc:	Administrative - Formal
EA Type Code:	SCAAAO
Facility SIC Code:	3069
Federal Facility ID:	Not reported
Latitude in Decimal Degrees:	32.88325
Longitude in Decimal Degrees:	-79.97565
Permit Type Desc:	Not reported
Program System Acronym:	SC00005600016
Facility NAICS Code:	313320
Tribal Land Code:	Not reported

Enforcement Action ID:	SC000A0560001600059
FRS ID:	110000353359
Action Name:	ALPHA ASSOCIATES 450190001600059
Facility Name:	ALPHA ASSOCIATES
Facility Address:	4854 OHEAR AVE NORTH CHARLESTON, SC 29405
Enforcement Action Type:	Notice of Violation
Facility County:	CHARLESTON
Program System Acronym:	AIR
Enforcement Action Forum Desc:	Administrative - Informal
EA Type Code:	NOV
Facility SIC Code:	3069
Federal Facility ID:	Not reported
Latitude in Decimal Degrees:	32.88325
Longitude in Decimal Degrees:	-79.97565
Permit Type Desc:	Not reported
Program System Acronym:	SC00005600016
Facility NAICS Code:	313320
Tribal Land Code:	Not reported

Enforcement Action ID:	04-1990-0121
FRS ID:	110000353359
Action Name:	R.M. ENGINEERED PRODUCTS, INC.
Facility Name:	ALPHA ASSOCIATES INCORPORATED
Facility Address:	4854 OHEAR AVENUE NORTH CHARLESTON, SC 294054972
Enforcement Action Type:	EPCRA 325 Action For Penalty
Facility County:	CHARLESTON
Program System Acronym:	ICIS
Enforcement Action Forum Desc:	Administrative - Formal
EA Type Code:	325
Facility SIC Code:	Not reported
Federal Facility ID:	Not reported
Latitude in Decimal Degrees:	32.882566
Longitude in Decimal Degrees:	-79.975678
Permit Type Desc:	Not reported
Program System Acronym:	21783
Facility NAICS Code:	Not reported
Tribal Land Code:	Not reported

ALPHA ASSOCIATES (Continued) **1000207840**

Facility Name: ALPHA ASSOCIATES INC
Address: 4854 OHEAR AVENUE
Tribal Indicator: N
Fed Facility: No
NAIC Code: Not reported
SIC Code: Not reported

Facility Name: ALPHA ASSOCIATES INC
Address: 4854 OHEAR AVENUE
Tribal Indicator: N
Fed Facility: No
NAIC Code: Not reported
SIC Code: Not reported

Facility Name: ALPHA ASSOCIATES INC
Address: 4854 OHEAR AVENUE
Tribal Indicator: N
Fed Facility: No
NAIC Code: Not reported
SIC Code: Not reported

Facility Name: ALPHA ASSOCIATES INC
Address: 4854 OHEAR AVENUE
Tribal Indicator: N
Fed Facility: No
NAIC Code: Not reported
SIC Code: Not reported

Facility Name: ALPHA ASSOCIATES INC
Address: 4854 OHEAR AVENUE
Tribal Indicator: N
Fed Facility: No
NAIC Code: Not reported
SIC Code: Not reported

Facility Name: ALPHA ASSOCIATES INC
Address: 4854 OHEAR AVENUE
Tribal Indicator: N
Fed Facility: No
NAIC Code: Not reported
SIC Code: Not reported

Facility Name: ALPHA ASSOCIATES INC
Address: 4854 OHEAR AVENUE
Tribal Indicator: N
Fed Facility: No
NAIC Code: Not reported
SIC Code: Not reported

FINDS:
Registry ID: 110000353359
Facility URL: http://ofmpub.epa.gov/enviro/fii_query_detail.disp_program_facility?p_registry_id=110000353359

Environmental Interest/Information System:
SC-EFIS (South Carolina - Environmental Facility Information System) integrates information on environmental facilities, permits,

ALPHA ASSOCIATES (Continued) **1000207840**

violations, enforcement actions, and compliance activities needed to support regulatory requirements and target environmental quality improvements for the water, air, solid waste, and hazardous waste program areas. The EFIS was developed by the state of South Carolina and Maine joined their system in 2004.
NCDB (National Compliance Data Base) supports implementation of the Federal Insecticide, Fungicide, and Rodenticide Act (FIFRA) and the Toxic Substances Control Act (TSCA). The system tracks inspections in regions and states with cooperative agreements, enforcement actions, and settlements.
AFS (Aerometric Information Retrieval System (AIRS) Facility Subsystem) replaces the former Compliance Data System (CDS), the National Emission Data System (NEDS), and the Storage and Retrieval of Aerometric Data (SAROAD). AIRS is the national repository for information concerning airborne pollution in the United States. AFS is used to track emissions and compliance data from industrial plants. AFS data are utilized by states to prepare State Implementation Plans to comply with regulatory programs and by EPA as an input for the estimation of total national emissions. AFS is undergoing a major redesign to support facility operating permits required under Title V of the Clean Air Act.
US EPA TRIS (Toxics Release Inventory System) contains information from facilities on the amounts of over 300 listed toxic chemicals that these facilities release directly to air, water, land, or that are transported off-site.
RCRAInfo is a national information system that supports the Resource Conservation and Recovery Act (RCRA) program through the tracking of events and activities related to facilities that generate, transport, and treat, store, or dispose of hazardous waste. RCRAInfo allows RCRA program staff to track the notification, permit, compliance, and corrective action activities required under RCRA.
US National Pollutant Discharge Elimination System (NPDES) module of the Compliance Information System (ICIS) tracks surface water permits issued under the Clean Water Act. Under NPDES, all facilities that discharge pollutants from any point source into waters of the United States are required to obtain a permit. The permit will likely contain limits on what can be discharged, impose monitoring and reporting requirements, and include other provisions to ensure that the discharge does not adversely affect water quality.
HAZARDOUS WASTE BIENNIAL REPORTER
AIR MINOR
ICIS (Integrated Compliance Information System) is the Integrated Compliance Information System and provides a database that, when complete, will contain integrated Enforcement and Compliance information across most of EPA's programs. The vision for ICIS is to replace EPA's independent databases that contain Enforcement data with a single repository for that information. Currently, ICIS contains all Federal Administrative and Judicial enforcement actions. This information is maintained in ICIS by EPA in the Regional offices and it Headquarters. A future release of ICIS will replace the Permit Compliance System (PCS) which supports the NPDES and will integrate that information with Federal actions already in the system. ICIS also has the capability to track other activities occurring in the Region that support Compliance and Enforcement programs. These include; Incident Tracking, Compliance Assistance, and Compliance Monitoring.

ALPHA ASSOCIATES (Continued) **1000207840**

Click this hyperlink while viewing on your computer to access additional FINDS: detail in the EDR Site Report.

ECHO:

Envid:	1000207840
Registry ID:	110000353359
DFR URL:	http://echo.epa.gov/detailed-facility-report?fid=110000353359

SC GWIC:

Bureau:	BLWM
EAP ID:	SCD003348190
Solid Waste Permit #:	Not reported
Bureau of Land & Waste Management File #:	50864
Permit Number:	Not reported
WPC Permit:	Not reported
Program:	SUPERFUND
Contamination:	VOC
Petroleum Products:	False
Volatile Organic Compounds:	True
Metals:	False
Nitrates or Potential to Nitrate:	False
Pesticides & Herbicides:	False
Polychlorinated Biphenyls:	False
Base, Neutral, & Acid Extractables:	False
Phenols:	False
Radionuclides Over Max Contaminant Levels:	False
Sources Not In Other Categories:	False
Source:	S/L
Underground Storage Tanks:	False
Pits, Ponds, & Lagoons:	False
Spills & Leaks:	True
Landfills:	False
Aboveground Storage Tank:	False
Spray Irrigation:	False
Single-Event Spill:	False
Unpermitted Disposal:	False
Septic Tank/Tile Field:	False
Substances Not In Other Categories:	False
Sources of Contamination Undetermined:	False
Assessment:	YES
Monitoring:	YES
Remediation:	NO
Surface Impact:	NO
Drinking Water Well Impact:	NO
Remarks:	BLWM File # 50864. In assessment and monitoring phases.

DB474 **RM ENGINEERED PRODUCTS INC** **SC SHWS** **S118868580**
SSW **4854 O'HEAR AVE** **N/A**
1/4-1/2 **CHARLESTON, SC 29405**
0.467 mi.
2468 ft. **Site 4 of 5 in cluster DB**

Actual:
29 ft.

Focus Map:
10

SHWS:

Name:	RM ENGINEERED PRODUCTS INC
Address:	4854 O'HEAR AVE
City,State,Zip:	CHARLESTON, SC 29405
EPA ID:	SCD003348190

DB475 **RM ENGINEERED PRODUCTS INC.** **SC VCP** **S105528208**
SSW **4854 O'HEAR AVE** **SC BROWNFIELDS** **N/A**
1/4-1/2 **CHARLESTON, SC 29405**
0.467 mi.
2468 ft. **Site 5 of 5 in cluster DB**

Actual:
29 ft.

Focus Map:
10

VCP:

Name:	RM ENGINEERED PRODUCTS INC.
Address:	4854 O'HEAR AVE
City,State,Zip:	CHARLESTON, SC 29405
Person Company:	WINHALLE LLC
Prim Address 1:	5264-B INTERNATIONAL BLVD STE 220
Prim Address 2:	Not reported
Prim City:	NORTH CHARLESTON
Prim State:	SC
Prim Zip:	29418
Type Brownfield:	Hazardous Substances
Contact:	Not reported
Status code:	ACTIVE
File Number:	50864
Exec Date:	17-Aug-16
Contract Mailed Date:	21-May-16
Date Terminated:	Not reported
Contract #:	16-6393-NRP
Contract Type:	NRP
Contract Manager:	GORMAN ANGELA K
Acreage:	5.93
COC Issued Date:	Not reported
RC Executed Date:	Not reported
I C Received:	7-Mar-16
Workplan Due:	Not reported
Workplan Receive:	Not reported
Workplan Reviewed:	Not reported
Workplan Approved:	Not reported
Report Receive:	Not reported
Report Reviewed:	Not reported
Report Approved:	Not reported
Cap Approved:	Not reported

Name:	RM ENGINEERED PRODUCTS INC.
Address:	4854 O'HEAR AVE
City,State,Zip:	CHARLESTON, SC 29405
Person Company:	BEACH LAKE PROPERTIES LLC
Prim Address 1:	211 KING ST STE 300
Prim Address 2:	Not reported
Prim City:	CHARLESTON
Prim State:	SC
Prim Zip:	29401
Type Brownfield:	Hazardous Substances
Contact:	Not reported
Status code:	ACTIVE
File Number:	50864
Exec Date:	17-Aug-16
Contract Mailed Date:	Not reported
Date Terminated:	Not reported
Contract #:	16-6393-NRP
Contract Type:	NRP
Contract Manager:	GORMAN ANGELA K
Acreage:	Not reported

RM ENGINEERED PRODUCTS INC. (Continued) **S105528208**

COC Issued Date:	Not reported
RC Executed Date:	Not reported
I C Received:	Not reported
Workplan Due:	Not reported
Workplan Receive:	Not reported
Workplan Reviewed:	Not reported
Workplan Approved:	Not reported
Report Receive:	Not reported
Report Reviewed:	Not reported
Report Approved:	Not reported
Cap Approved:	Not reported

Name:	RM ENGINEERED PRODUCTS INC.
Address:	4854 O'HEAR AVE
City,State,Zip:	CHARLESTON, SC 29405
Person Company:	GARCO MILL FOUR LLC
Prim Address 1:	1310 SEABOARD INDUSTRIAL BLVD STE 300
Prim Address 2:	Not reported
Prim City:	ATLANTA
Prim State:	GA
Prim Zip:	30318
Type Brownfield:	Hazardous Substances
Contact:	Not reported
Status code:	ACTIVE
File Number:	50864
Exec Date:	Not reported
Contract Mailed Date:	Not reported
Date Terminated:	Not reported
Contract #:	16-6393-NRP
Contract Type:	NRP
Contract Manager:	GORMAN ANGELA K
Acreage:	Not reported
COC Issued Date:	Not reported
RC Executed Date:	Not reported
I C Received:	Not reported
Workplan Due:	Not reported
Workplan Receive:	Not reported
Workplan Reviewed:	Not reported
Workplan Approved:	Not reported
Report Receive:	Not reported
Report Reviewed:	Not reported
Report Approved:	Not reported
Cap Approved:	Not reported

Name:	RM ENGINEERED PRODUCTS INC.
Address:	4854 O'HEAR AVE
City,State,Zip:	CHARLESTON, SC 29405
Person Company:	BEACH MANUFACTURING LLC
Prim Address 1:	211 KING ST STE 300
Prim Address 2:	Not reported
Prim City:	CHARLESTON
Prim State:	SC
Prim Zip:	29401-3190
Type Brownfield:	Hazardous Substances
Contact:	Mr. Kent Johnson
Status code:	ACTIVE
File Number:	50864

RM ENGINEERED PRODUCTS INC. (Continued) **S105528208**

Exec Date:	11-Feb-02
Contract Mailed Date:	Not reported
Date Terminated:	Not reported
Contract #:	01-5451-NRP
Contract Type:	NRP
Contract Manager:	GORMAN ANGELA K
Acreage:	24.7
COC Issued Date:	Not reported
RC Executed Date:	11-Feb-11
I C Received:	Not reported
Workplan Due:	11-Feb-02
Workplan Receive:	Not reported
Workplan Reviewed:	Not reported
Workplan Approved:	Not reported
Report Receive:	15-Feb-06
Report Reviewed:	22-May-06
Report Approved:	Not reported
Cap Approved:	Not reported

Name:	RM ENGINEERED PRODUCTS INC.
Address:	4854 O'HEAR AVE
City,State,Zip:	CHARLESTON, SC 29405
Person Company:	GARCO MILL PARTNERS LLC
Prim Address 1:	701 E BAY ST NO 310
Prim Address 2:	Not reported
Prim City:	CHARLESTON
Prim State:	SC
Prim Zip:	29403
Type Brownfield:	Hazardous Substances
Contact:	Mr. Kent Johnson
Status code:	ACTIVE
File Number:	50864
Exec Date:	11-Feb-02
Contract Mailed Date:	Not reported
Date Terminated:	Not reported
Contract #:	01-5451-NRP
Contract Type:	NRP
Contract Manager:	GORMAN ANGELA K
Acreage:	Not reported
COC Issued Date:	Not reported
RC Executed Date:	Not reported
I C Received:	Not reported
Workplan Due:	Not reported
Workplan Receive:	Not reported
Workplan Reviewed:	Not reported
Workplan Approved:	Not reported
Report Receive:	Not reported
Report Reviewed:	Not reported
Report Approved:	Not reported
Cap Approved:	Not reported

Name:	RM ENGINEERED PRODUCTS INC.
Address:	4854 O'HEAR AVE
City,State,Zip:	CHARLESTON, SC 29405
Person Company:	GARCO MILL PARTNERS LLC
Prim Address 1:	701 E BAY ST NO 310
Prim Address 2:	Not reported

RM ENGINEERED PRODUCTS INC. (Continued) **S105528208**

Prim City:	CHARLESTON
Prim State:	SC
Prim Zip:	29403
Type Brownfield:	Hazardous Substances
Contact:	Mr. Kent Johnson
Status code:	ACTIVE
File Number:	50864
Exec Date:	11-Feb-02
Contract Mailed Date:	Not reported
Date Terminated:	Not reported
Contract #:	01-5451-NRP
Contract Type:	NRP
Contract Manager:	GORMAN ANGELA K
Acreage:	Not reported
COC Issued Date:	Not reported
RC Executed Date:	Not reported
I C Received:	Not reported
Workplan Due:	Not reported
Workplan Receive:	Not reported
Workplan Reviewed:	Not reported
Workplan Approved:	Not reported
Report Receive:	Not reported
Report Reviewed:	Not reported
Report Approved:	Not reported
Cap Approved:	Not reported

Name:	RM ENGINEERED PRODUCTS INC.
Address:	4854 O'HEAR AVE
City,State,Zip:	CHARLESTON, SC 29405
Person Company:	BEACH COMPANY
Prim Address 1:	211 KING ST STE 300
Prim Address 2:	Not reported
Prim City:	CHARLESTON
Prim State:	SC
Prim Zip:	29401-3190
Type Brownfield:	Hazardous Substances
Contact:	Mr. Kent Johnson
Status code:	ACTIVE
File Number:	50864
Exec Date:	Not reported
Contract Mailed Date:	Not reported
Date Terminated:	Not reported
Contract #:	01-5451-NRP
Contract Type:	NRP
Contract Manager:	GORMAN ANGELA K
Acreage:	Not reported
COC Issued Date:	Not reported
RC Executed Date:	11-Feb-11
I C Received:	Not reported
Workplan Due:	Not reported
Workplan Receive:	Not reported
Workplan Reviewed:	Not reported
Workplan Approved:	Not reported
Report Receive:	Not reported
Report Reviewed:	Not reported
Report Approved:	Not reported
Cap Approved:	Not reported

RM ENGINEERED PRODUCTS INC. (Continued) **S105528208**

Name:	RM ENGINEERED PRODUCTS INC.
Address:	4854 O'HEAR AVE
City,State,Zip:	CHARLESTON, SC 29405
Person Company:	NORTH CHARLESTON CITY OF
Prim Address 1:	PO BOX 190016
Prim Address 2:	Not reported
Prim City:	NORTH CHARLESTON
Prim State:	SC
Prim Zip:	29419-9016
Type Brownfield:	Hazardous Substances
Contact:	Mr. Kent Johnson
Status code:	ACTIVE
File Number:	50864
Exec Date:	11-Feb-02
Contract Mailed Date:	Not reported
Date Terminated:	Not reported
Contract #:	01-5451-NRP
Contract Type:	NRP
Contract Manager:	GORMAN ANGELA K
Acreage:	Not reported
COC Issued Date:	Not reported
RC Executed Date:	Not reported
I C Received:	Not reported
Workplan Due:	Not reported
Workplan Receive:	Not reported
Workplan Reviewed:	Not reported
Workplan Approved:	Not reported
Report Receive:	Not reported
Report Reviewed:	Not reported
Report Approved:	Not reported
Cap Approved:	Not reported

Name:	RM ENGINEERED PRODUCTS INC.
Address:	4854 O'HEAR AVE
City,State,Zip:	CHARLESTON, SC 29405
Person Company:	ADAMS OUTDOOR ADVETISING LIMITED PARTNERSHIP
Prim Address 1:	9509 HAMBURG RD
Prim Address 2:	Not reported
Prim City:	LADSON
Prim State:	SC
Prim Zip:	29456
Type Brownfield:	Hazardous Substances
Contact:	RANDY A. HUGGINS
Status code:	ACTIVE
File Number:	50864
Exec Date:	11-Feb-02
Contract Mailed Date:	Not reported
Date Terminated:	Not reported
Contract #:	01-5451-NRP-P1
Contract Type:	NRP
Contract Manager:	GORMAN ANGELA K
Acreage:	24.7
COC Issued Date:	21-Aug-08
RC Executed Date:	9-Jul-08
I C Received:	Not reported
Workplan Due:	Not reported
Workplan Receive:	Not reported

RM ENGINEERED PRODUCTS INC. (Continued) **S105528208**

Workplan Reviewed:	Not reported
Workplan Approved:	Not reported
Report Receive:	17-Apr-08
Report Reviewed:	1-Jul-08
Report Approved:	Not reported
Cap Approved:	Not reported

Name:	RM ENGINEERED PRODUCTS INC.
Address:	4854 O'HEAR AVE
City,State,Zip:	CHARLESTON, SC 29405
Person Company:	GARCO MILL WEST LLC
Prim Address 1:	701 E BAY ST STE 310
Prim Address 2:	Not reported
Prim City:	CHARLESTON
Prim State:	SC
Prim Zip:	29403
Type Brownfield:	Hazardous Substances
Contact:	WILLIAM COGSWELL
Status code:	ACTIVE
File Number:	50864
Exec Date:	Not reported
Contract Mailed Date:	Not reported
Date Terminated:	Not reported
Contract #:	01-5451-NRP-P2
Contract Type:	NRP
Contract Manager:	GORMAN ANGELA K
Acreage:	Not reported
COC Issued Date:	Not reported
RC Executed Date:	Not reported
I C Received:	Not reported
Workplan Due:	Not reported
Workplan Receive:	Not reported
Workplan Reviewed:	Not reported
Workplan Approved:	Not reported
Report Receive:	Not reported
Report Reviewed:	Not reported
Report Approved:	Not reported
Cap Approved:	Not reported

Name:	RM ENGINEERED PRODUCTS INC.
Address:	4854 O'HEAR AVE
City,State,Zip:	CHARLESTON, SC 29405
Person Company:	GARCO MILL PARTNERS LLC
Prim Address 1:	701 E BAY ST NO 310
Prim Address 2:	Not reported
Prim City:	CHARLESTON
Prim State:	SC
Prim Zip:	29403
Type Brownfield:	Hazardous Substances
Contact:	WILLIAM COGSWELL
Status code:	ACTIVE
File Number:	50864
Exec Date:	11-Feb-02
Contract Mailed Date:	Not reported
Date Terminated:	Not reported
Contract #:	01-5451-NRP-P2
Contract Type:	NRP

RM ENGINEERED PRODUCTS INC. (Continued) **S105528208**

Contract Manager:	GORMAN ANGELA K
Acreage:	Not reported
COC Issued Date:	Not reported
RC Executed Date:	Not reported
I C Received:	Not reported
Workplan Due:	Not reported
Workplan Receive:	Not reported
Workplan Reviewed:	Not reported
Workplan Approved:	Not reported
Report Receive:	Not reported
Report Reviewed:	Not reported
Report Approved:	Not reported
Cap Approved:	Not reported

Name:	RM ENGINEERED PRODUCTS INC.
Address:	4854 O'HEAR AVE
City,State,Zip:	CHARLESTON, SC 29405
Person Company:	GARCO MILL PARTNERS LLC
Prim Address 1:	701 E BAY ST NO 310
Prim Address 2:	Not reported
Prim City:	CHARLESTON
Prim State:	SC
Prim Zip:	29403
Type Brownfield:	Hazardous Substances
Contact:	WILLIAM COGSWELL
Status code:	ACTIVE
File Number:	50864
Exec Date:	11-Feb-02
Contract Mailed Date:	Not reported
Date Terminated:	Not reported
Contract #:	01-5451-NRP-P2
Contract Type:	NRP
Contract Manager:	GORMAN ANGELA K
Acreage:	Not reported
COC Issued Date:	Not reported
RC Executed Date:	Not reported
I C Received:	Not reported
Workplan Due:	Not reported
Workplan Receive:	Not reported
Workplan Reviewed:	Not reported
Workplan Approved:	Not reported
Report Receive:	Not reported
Report Reviewed:	Not reported
Report Approved:	Not reported
Cap Approved:	Not reported

Name:	RM ENGINEERED PRODUCTS INC.
Address:	4854 O'HEAR AVE
City,State,Zip:	CHARLESTON, SC 29405
Person Company:	GARCO MILL ENTERTAINMENT LLC
Prim Address 1:	701 E BAY ST STE 310
Prim Address 2:	Not reported
Prim City:	CHARLESTON
Prim State:	SC
Prim Zip:	29403
Type Brownfield:	Hazardous Substances
Contact:	WILLIAM COGSWELL

RM ENGINEERED PRODUCTS INC. (Continued) **S105528208**

Status code:	ACTIVE
File Number:	50864
Exec Date:	Not reported
Contract Mailed Date:	Not reported
Date Terminated:	Not reported
Contract #:	01-5451-NRP-P2
Contract Type:	NRP
Contract Manager:	GORMAN ANGELA K
Acreage:	Not reported
COC Issued Date:	Not reported
RC Executed Date:	Not reported
I C Received:	Not reported
Workplan Due:	Not reported
Workplan Receive:	Not reported
Workplan Reviewed:	Not reported
Workplan Approved:	Not reported
Report Receive:	Not reported
Report Reviewed:	Not reported
Report Approved:	Not reported
Cap Approved:	Not reported

Name:	RM ENGINEERED PRODUCTS INC.
Address:	4854 O'HEAR AVE
City,State,Zip:	CHARLESTON, SC 29405
Person Company:	GARCO MILL OFFICE LLC
Prim Address 1:	701 E BAY ST
Prim Address 2:	STE 310
Prim City:	CHARLESTON
Prim State:	SC
Prim Zip:	29403
Type Brownfield:	Hazardous Substances
Contact:	WILLIAM COGSWELL
Status code:	ACTIVE
File Number:	50864
Exec Date:	Not reported
Contract Mailed Date:	Not reported
Date Terminated:	Not reported
Contract #:	01-5451-NRP-P2
Contract Type:	NRP
Contract Manager:	GORMAN ANGELA K
Acreage:	Not reported
COC Issued Date:	Not reported
RC Executed Date:	Not reported
I C Received:	Not reported
Workplan Due:	Not reported
Workplan Receive:	Not reported
Workplan Reviewed:	Not reported
Workplan Approved:	Not reported
Report Receive:	Not reported
Report Reviewed:	Not reported
Report Approved:	Not reported
Cap Approved:	Not reported

Name:	RM ENGINEERED PRODUCTS INC.
Address:	4854 O'HEAR AVE
City,State,Zip:	CHARLESTON, SC 29405
Person Company:	GARCO MILL THREE LLC

RM ENGINEERED PRODUCTS INC. (Continued) **S105528208**

Prim Address 1:	701 E BAY ST STE 310
Prim Address 2:	Not reported
Prim City:	CHARLESTON
Prim State:	SC
Prim Zip:	29403
Type Brownfield:	Hazardous Substances
Contact:	WILLIAM COGSWELL
Status code:	ACTIVE
File Number:	50864
Exec Date:	Not reported
Contract Mailed Date:	Not reported
Date Terminated:	Not reported
Contract #:	01-5451-NRP-P2
Contract Type:	NRP
Contract Manager:	GORMAN ANGELA K
Acreage:	Not reported
COC Issued Date:	Not reported
RC Executed Date:	Not reported
I C Received:	Not reported
Workplan Due:	Not reported
Workplan Receive:	Not reported
Workplan Reviewed:	Not reported
Workplan Approved:	Not reported
Report Receive:	Not reported
Report Reviewed:	Not reported
Report Approved:	Not reported
Cap Approved:	Not reported

SC BROWNFIELD:

Name:	RM ENGINEERED PRODUCTS INC.
Address:	4854 O'HEAR AVE
City,State,Zip:	CHARLESTON, SC 29405
Contract Number:	16-6393-NRP
Contract Type:	NRP
File Number:	50864
Contract Manager:	GORMAN ANGELA K
Person Company:	WINHALLE LLC
Primary Address1:	5264-B INTERNATIONAL BLVD STE 220
Primary Address2:	Not reported
Primary City:	NORTH CHARLESTON
Primary State Code:	SC
Primary Zip Code:	29418
Type Brownfield:	Hazardous Substances
Acreage:	5.93
Contract Executed:	17-Aug-16
COC Date Issued:	Not reported
RC Executed:	Not reported
Contact:	Not reported
Status Code:	ACTIVE
IC Received:	7-Mar-16
Workplan Due:	Not reported
Workplan Received:	Not reported
Workplan Reviewed:	Not reported
Workplan Approved:	Not reported
Report Received:	Not reported
Report Reviewed:	Not reported
Report Approved:	Not reported

RM ENGINEERED PRODUCTS INC. (Continued) **S105528208**

Cap Approved:	Not reported
Contract Mailed:	21-May-16
Date Terminated:	Not reported
Name:	RM ENGINEERED PRODUCTS INC.
Address:	4854 O'HEAR AVE
City,State,Zip:	CHARLESTON, SC 29405
Contract Number:	16-6393-NRP
Contract Type:	NRP
File Number:	50864
Contract Manager:	GORMAN ANGELA K
Person Company:	BEACH LAKE PROPERTIES LLC
Primary Address1:	211 KING ST STE 300
Primary Address2:	Not reported
Primary City:	CHARLESTON
Primary State Code:	SC
Primary Zip Code:	29401
Type Brownfield:	Hazardous Substances
Acreage:	Not reported
Contract Executed:	17-Aug-16
COC Date Issued:	Not reported
RC Executed:	Not reported
Contact:	Not reported
Status Code:	ACTIVE
IC Received:	Not reported
Workplan Due:	Not reported
Workplan Received:	Not reported
Workplan Reviewed:	Not reported
Workplan Approved:	Not reported
Report Received:	Not reported
Report Reviewed:	Not reported
Report Approved:	Not reported
Cap Approved:	Not reported
Contract Mailed:	Not reported
Date Terminated:	Not reported
Name:	RM ENGINEERED PRODUCTS INC.
Address:	4854 O'HEAR AVE
City,State,Zip:	CHARLESTON, SC 29405
Contract Number:	16-6393-NRP
Contract Type:	NRP
File Number:	50864
Contract Manager:	GORMAN ANGELA K
Person Company:	GARCO MILL FOUR LLC
Primary Address1:	1310 SEABOARD INDUSTRIAL BLVD STE 300
Primary Address2:	Not reported
Primary City:	ATLANTA
Primary State Code:	GA
Primary Zip Code:	30318
Type Brownfield:	Hazardous Substances
Acreage:	Not reported
Contract Executed:	Not reported
COC Date Issued:	Not reported
RC Executed:	Not reported
Contact:	Not reported
Status Code:	ACTIVE
IC Received:	Not reported

RM ENGINEERED PRODUCTS INC. (Continued) **S105528208**

Workplan Due:	Not reported
Workplan Received:	Not reported
Workplan Reviewed:	Not reported
Workplan Approved:	Not reported
Report Received:	Not reported
Report Reviewed:	Not reported
Report Approved:	Not reported
Cap Approved:	Not reported
Contract Mailed:	Not reported
Date Terminated:	Not reported

Name:	RM ENGINEERED PRODUCTS INC.
Address:	4854 O'HEAR AVE
City,State,Zip:	CHARLESTON, SC 29405
Contract Number:	01-5451-NRP
Contract Type:	NRP
File Number:	50864
Contract Manager:	GORMAN ANGELA K
Person Company:	BEACH MANUFACTURING LLC
Primary Address1:	211 KING ST STE 300
Primary Address2:	Not reported
Primary City:	CHARLESTON
Primary State Code:	SC
Primary Zip Code:	29401-3190
Type Brownfield:	Hazardous Substances
Acreage:	24.7
Contract Executed:	11-Feb-02
COC Date Issued:	Not reported
RC Executed:	11-Feb-11
Contact:	Mr. Kent Johnson
Status Code:	ACTIVE
IC Received:	Not reported
Workplan Due:	11-Feb-02
Workplan Received:	Not reported
Workplan Reviewed:	Not reported
Workplan Approved:	Not reported
Report Received:	15-Feb-06
Report Reviewed:	22-May-06
Report Approved:	Not reported
Cap Approved:	Not reported
Contract Mailed:	Not reported
Date Terminated:	Not reported

Name:	RM ENGINEERED PRODUCTS INC.
Address:	4854 O'HEAR AVE
City,State,Zip:	CHARLESTON, SC 29405
Contract Number:	01-5451-NRP
Contract Type:	NRP
File Number:	50864
Contract Manager:	GORMAN ANGELA K
Person Company:	GARCO MILL PARTNERS LLC
Primary Address1:	701 E BAY ST NO 310
Primary Address2:	Not reported
Primary City:	CHARLESTON
Primary State Code:	SC
Primary Zip Code:	29403
Type Brownfield:	Hazardous Substances

RM ENGINEERED PRODUCTS INC. (Continued) **S105528208**

Acreage:	Not reported
Contract Executed:	11-Feb-02
COC Date Issued:	Not reported
RC Executed:	Not reported
Contact:	Mr. Kent Johnson
Status Code:	ACTIVE
IC Received:	Not reported
Workplan Due:	Not reported
Workplan Received:	Not reported
Workplan Reviewed:	Not reported
Workplan Approved:	Not reported
Report Received:	Not reported
Report Reviewed:	Not reported
Report Approved:	Not reported
Cap Approved:	Not reported
Contract Mailed:	Not reported
Date Terminated:	Not reported

Name:	RM ENGINEERED PRODUCTS INC.
Address:	4854 O'HEAR AVE
City,State,Zip:	CHARLESTON, SC 29405
Contract Number:	01-5451-NRP
Contract Type:	NRP
File Number:	50864
Contract Manager:	GORMAN ANGELA K
Person Company:	GARCO MILL PARTNERS LLC
Primary Address1:	701 E BAY ST NO 310
Primary Address2:	Not reported
Primary City:	CHARLESTON
Primary State Code:	SC
Primary Zip Code:	29403
Type Brownfield:	Hazardous Substances
Acreage:	Not reported
Contract Executed:	11-Feb-02
COC Date Issued:	Not reported
RC Executed:	Not reported
Contact:	Mr. Kent Johnson
Status Code:	ACTIVE
IC Received:	Not reported
Workplan Due:	Not reported
Workplan Received:	Not reported
Workplan Reviewed:	Not reported
Workplan Approved:	Not reported
Report Received:	Not reported
Report Reviewed:	Not reported
Report Approved:	Not reported
Cap Approved:	Not reported
Contract Mailed:	Not reported
Date Terminated:	Not reported

Name:	RM ENGINEERED PRODUCTS INC.
Address:	4854 O'HEAR AVE
City,State,Zip:	CHARLESTON, SC 29405
Contract Number:	01-5451-NRP
Contract Type:	NRP
File Number:	50864
Contract Manager:	GORMAN ANGELA K

RM ENGINEERED PRODUCTS INC. (Continued) **S105528208**

Person Company:	BEACH COMPANY
Primary Address1:	211 KING ST STE 300
Primary Address2:	Not reported
Primary City:	CHARLESTON
Primary State Code:	SC
Primary Zip Code:	29401-3190
Type Brownfield:	Hazardous Substances
Acreage:	Not reported
Contract Executed:	Not reported
COC Date Issued:	Not reported
RC Executed:	11-Feb-11
Contact:	Mr. Kent Johnson
Status Code:	ACTIVE
IC Received:	Not reported
Workplan Due:	Not reported
Workplan Received:	Not reported
Workplan Reviewed:	Not reported
Workplan Approved:	Not reported
Report Received:	Not reported
Report Reviewed:	Not reported
Report Approved:	Not reported
Cap Approved:	Not reported
Contract Mailed:	Not reported
Date Terminated:	Not reported

Name:	RM ENGINEERED PRODUCTS INC.
Address:	4854 O'HEAR AVE
City,State,Zip:	CHARLESTON, SC 29405
Contract Number:	01-5451-NRP
Contract Type:	NRP
File Number:	50864
Contract Manager:	GORMAN ANGELA K
Person Company:	NORTH CHARLESTON CITY OF
Primary Address1:	PO BOX 190016
Primary Address2:	Not reported
Primary City:	NORTH CHARLESTON
Primary State Code:	SC
Primary Zip Code:	29419-9016
Type Brownfield:	Hazardous Substances
Acreage:	Not reported
Contract Executed:	11-Feb-02
COC Date Issued:	Not reported
RC Executed:	Not reported
Contact:	Mr. Kent Johnson
Status Code:	ACTIVE
IC Received:	Not reported
Workplan Due:	Not reported
Workplan Received:	Not reported
Workplan Reviewed:	Not reported
Workplan Approved:	Not reported
Report Received:	Not reported
Report Reviewed:	Not reported
Report Approved:	Not reported
Cap Approved:	Not reported
Contract Mailed:	Not reported
Date Terminated:	Not reported

RM ENGINEERED PRODUCTS INC. (Continued) **S105528208**

Name:	RM ENGINEERED PRODUCTS INC.
Address:	4854 O'HEAR AVE
City,State,Zip:	CHARLESTON, SC 29405
Contract Number:	01-5451-NRP-P1
Contract Type:	NRP
File Number:	50864
Contract Manager:	GORMAN ANGELA K
Person Company:	ADAMS OUTDOOR ADVETISING LIMITED PARTNERSHIP
Primary Address1:	9509 HAMBURG RD
Primary Address2:	Not reported
Primary City:	LADSON
Primary State Code:	SC
Primary Zip Code:	29456
Type Brownfield:	Hazardous Substances
Acreage:	24.7
Contract Executed:	11-Feb-02
COC Date Issued:	21-Aug-08
RC Executed:	9-Jul-08
Contact:	RANDY A. HUGGINS
Status Code:	ACTIVE
IC Received:	Not reported
Workplan Due:	Not reported
Workplan Received:	Not reported
Workplan Reviewed:	Not reported
Workplan Approved:	Not reported
Report Received:	17-Apr-08
Report Reviewed:	1-Jul-08
Report Approved:	Not reported
Cap Approved:	Not reported
Contract Mailed:	Not reported
Date Terminated:	Not reported

Name:	RM ENGINEERED PRODUCTS INC.
Address:	4854 O'HEAR AVE
City,State,Zip:	CHARLESTON, SC 29405
Contract Number:	01-5451-NRP-P2
Contract Type:	NRP
File Number:	50864
Contract Manager:	GORMAN ANGELA K
Person Company:	GARCO MILL WEST LLC
Primary Address1:	701 E BAY ST STE 310
Primary Address2:	Not reported
Primary City:	CHARLESTON
Primary State Code:	SC
Primary Zip Code:	29403
Type Brownfield:	Hazardous Substances
Acreage:	Not reported
Contract Executed:	Not reported
COC Date Issued:	Not reported
RC Executed:	Not reported
Contact:	WILLIAM COGSWELL
Status Code:	ACTIVE
IC Received:	Not reported
Workplan Due:	Not reported
Workplan Received:	Not reported
Workplan Reviewed:	Not reported
Workplan Approved:	Not reported

RM ENGINEERED PRODUCTS INC. (Continued) **S105528208**

Report Received:	Not reported
Report Reviewed:	Not reported
Report Approved:	Not reported
Cap Approved:	Not reported
Contract Mailed:	Not reported
Date Terminated:	Not reported

Name:	RM ENGINEERED PRODUCTS INC.
Address:	4854 O'HEAR AVE
City,State,Zip:	CHARLESTON, SC 29405
Contract Number:	01-5451-NRP-P2
Contract Type:	NRP
File Number:	50864
Contract Manager:	GORMAN ANGELA K
Person Company:	GARCO MILL PARTNERS LLC
Primary Address1:	701 E BAY ST NO 310
Primary Address2:	Not reported
Primary City:	CHARLESTON
Primary State Code:	SC
Primary Zip Code:	29403
Type Brownfield:	Hazardous Substances
Acreage:	Not reported
Contract Executed:	11-Feb-02
COC Date Issued:	Not reported
RC Executed:	Not reported
Contact:	WILLIAM COGSWELL
Status Code:	ACTIVE
IC Received:	Not reported
Workplan Due:	Not reported
Workplan Received:	Not reported
Workplan Reviewed:	Not reported
Workplan Approved:	Not reported
Report Received:	Not reported
Report Reviewed:	Not reported
Report Approved:	Not reported
Cap Approved:	Not reported
Contract Mailed:	Not reported
Date Terminated:	Not reported

Name:	RM ENGINEERED PRODUCTS INC.
Address:	4854 O'HEAR AVE
City,State,Zip:	CHARLESTON, SC 29405
Contract Number:	01-5451-NRP-P2
Contract Type:	NRP
File Number:	50864
Contract Manager:	GORMAN ANGELA K
Person Company:	GARCO MILL PARTNERS LLC
Primary Address1:	701 E BAY ST NO 310
Primary Address2:	Not reported
Primary City:	CHARLESTON
Primary State Code:	SC
Primary Zip Code:	29403
Type Brownfield:	Hazardous Substances
Acreage:	Not reported
Contract Executed:	11-Feb-02
COC Date Issued:	Not reported
RC Executed:	Not reported

RM ENGINEERED PRODUCTS INC. (Continued) **S105528208**

Contact:	WILLIAM COGSWELL
Status Code:	ACTIVE
IC Received:	Not reported
Workplan Due:	Not reported
Workplan Received:	Not reported
Workplan Reviewed:	Not reported
Workplan Approved:	Not reported
Report Received:	Not reported
Report Reviewed:	Not reported
Report Approved:	Not reported
Cap Approved:	Not reported
Contract Mailed:	Not reported
Date Terminated:	Not reported

Name:	RM ENGINEERED PRODUCTS INC.
Address:	4854 O'HEAR AVE
City,State,Zip:	CHARLESTON, SC 29405
Contract Number:	01-5451-NRP-P2
Contract Type:	NRP
File Number:	50864
Contract Manager:	GORMAN ANGELA K
Person Company:	GARCO MILL ENTERTAINMENT LLC
Primary Address1:	701 E BAY ST STE 310
Primary Address2:	Not reported
Primary City:	CHARLESTON
Primary State Code:	SC
Primary Zip Code:	29403
Type Brownfield:	Hazardous Substances
Acreage:	Not reported
Contract Executed:	Not reported
COC Date Issued:	Not reported
RC Executed:	Not reported
Contact:	WILLIAM COGSWELL
Status Code:	ACTIVE
IC Received:	Not reported
Workplan Due:	Not reported
Workplan Received:	Not reported
Workplan Reviewed:	Not reported
Workplan Approved:	Not reported
Report Received:	Not reported
Report Reviewed:	Not reported
Report Approved:	Not reported
Cap Approved:	Not reported
Contract Mailed:	Not reported
Date Terminated:	Not reported

Name:	RM ENGINEERED PRODUCTS INC.
Address:	4854 O'HEAR AVE
City,State,Zip:	CHARLESTON, SC 29405
Contract Number:	01-5451-NRP-P2
Contract Type:	NRP
File Number:	50864
Contract Manager:	GORMAN ANGELA K
Person Company:	GARCO MILL OFFICE LLC
Primary Address1:	701 E BAY ST
Primary Address2:	STE 310
Primary City:	CHARLESTON

RM ENGINEERED PRODUCTS INC. (Continued) **S105528208**

Primary State Code:	SC
Primary Zip Code:	29403
Type Brownfield:	Hazardous Substances
Acreage:	Not reported
Contract Executed:	Not reported
COC Date Issued:	Not reported
RC Executed:	Not reported
Contact:	WILLIAM COGSWELL
Status Code:	ACTIVE
IC Received:	Not reported
Workplan Due:	Not reported
Workplan Received:	Not reported
Workplan Reviewed:	Not reported
Workplan Approved:	Not reported
Report Received:	Not reported
Report Reviewed:	Not reported
Report Approved:	Not reported
Cap Approved:	Not reported
Contract Mailed:	Not reported
Date Terminated:	Not reported

Name:	RM ENGINEERED PRODUCTS INC.
Address:	4854 O'HEAR AVE
City,State,Zip:	CHARLESTON, SC 29405
Contract Number:	01-5451-NRP-P2
Contract Type:	NRP
File Number:	50864
Contract Manager:	GORMAN ANGELA K
Person Company:	GARCO MILL THREE LLC
Primary Address1:	701 E BAY ST STE 310
Primary Address2:	Not reported
Primary City:	CHARLESTON
Primary State Code:	SC
Primary Zip Code:	29403
Type Brownfield:	Hazardous Substances
Acreage:	Not reported
Contract Executed:	Not reported
COC Date Issued:	Not reported
RC Executed:	Not reported
Contact:	WILLIAM COGSWELL
Status Code:	ACTIVE
IC Received:	Not reported
Workplan Due:	Not reported
Workplan Received:	Not reported
Workplan Reviewed:	Not reported
Workplan Approved:	Not reported
Report Received:	Not reported
Report Reviewed:	Not reported
Report Approved:	Not reported
Cap Approved:	Not reported
Contract Mailed:	Not reported
Date Terminated:	Not reported

476 WNW 1/4-1/2 0.469 mi. 2474 ft. **BUDGET CAR & TRUCK RENTAL**
3460 RENTAL CAR LN
CHARLESTON, SC

SC LUST **U004017977**
SC UST **N/A**
SC Financial Assurance
SC GWCI

Actual: 23 ft.

Focus Map: 7

LUST:

Name:	BUDGET CAR & TRUCK RENTAL
Address:	3460 RENTAL CAR LN
City,State,Zip:	CHARLESTON, SC 29418-6907
Release Number:	1
Facility ID:	01651
Release Status Number:	Not reported
Substance:	PETRO
Tank Owner Company Name:	BUDGET RENT A CAR SYSTE
Tank Owner Last Name:	Not reported
Tank Owner First name:	Not reported
NFA Date:	06/18/2012
Tank Owner City:	Not reported
Confirmed Date:	Not reported
Release Date:	01/07/1997
EID:	Not reported
Local Facility District:	Not reported
SCRBCA Class Number:	Not reported
Release Fin Type Code:	Not reported
Qualified:	Not reported
Release Source:	Not reported
Local Fac Last Name:	Not reported
Local Fac First Name:	Not reported
User Name:	PADGETJP
Cleanup Initiated Date:	03/10/1997
Prefix:	Not reported
Total Score:	3

LUST:

Release Date:	01/07/1997
Cleanup Complete Date:	06/18/2012
Depth to Ground Water:	6
Ground Water Flow Direction:	W
Release Number:	1
Confirmed date:	03/10/1997
RP Name:	BUDGET RENT A CAR
RP Address:	FLORENCE REG AIRPORT HWY 301
RP City:	FLORENCE
RP State:	SC
RP Zip:	29501
SCRBCA Class Code:	CLASS3BF
Project Manager:	PADGETT, JOEL P
Release Fin Type Code:	WS

Release Date:	02/27/2006
Cleanup Complete Date:	01/26/2007
Depth to Ground Water:	3.5
Ground Water Flow Direction:	SW
Release Number:	2
Confirmed date:	02/28/2006
RP Name:	BUDGET RENT A CAR SYSTEM INC
RP Address:	6 SYLVAN WAY DEPT 29-093-36
RP City:	PARSIPPANY
RP State:	NJ

BUDGET CAR & TRUCK RENTAL (Continued) **U004017977**

RP Zip: 07054
SCRBCA Class Code: CLASS3BF
Project Manager: BRINEY, STEPHANIE M
Release Fin Type Code: W25

Name: BUDGET CAR & TRUCK RENTAL
Address: 3460 RENTAL CAR LN
City,State,Zip: CHARLESTON, SC 29418-6907
Release Number: 2
Facility ID: 01651
Release Status Number: Not reported
Substance: PETROL
Tank Owner Company Name: BUDGET RENT A CAR SYSTE
Tank Owner Last Name: Not reported
Tank Owner First name: Not reported
NFA Date: 04/16/2007
Tank Owner City: Not reported
Confirmed Date: Not reported
Release Date: 02/27/2006
EID: Not reported
Local Facility District: Not reported
SCRBCA Class Number: Not reported
Release Fin Type Code: Not reported
Qualified: Not reported
Release Source: Not reported
Local Fac Last Name: Not reported
Local Fac First Name: Not reported
User Name: BRINEYSM
Cleanup Initiated Date: 02/28/2006
Prefix: Not reported
Total Score: 5

LUST:
Release Date: 01/07/1997
Cleanup Complete Date: 06/18/2012
Depth to Ground Water: 6
Ground Water Flow Direction: W
Release Number: 1
Confirmed date: 03/10/1997
RP Name: BUDGET RENT A CAR
RP Address: FLORENCE REG AIRPORT HWY 301
RP City: FLORENCE
RP State: SC
RP Zip: 29501
SCRBCA Class Code: CLASS3BF
Project Manager: PADGETT, JOEL P
Release Fin Type Code: WS

Release Date: 02/27/2006
Cleanup Complete Date: 01/26/2007
Depth to Ground Water: 3.5
Ground Water Flow Direction: SW
Release Number: 2
Confirmed date: 02/28/2006
RP Name: BUDGET RENT A CAR SYSTEM INC
RP Address: 6 SYLVAN WAY DEPT 29-093-36
RP City: PARSIPPANY

BUDGET CAR & TRUCK RENTAL (Continued) **U004017977**

RP State: NJ
RP Zip: 07054
SCRBCA Class Code: CLASS3BF
Project Manager: BRINEY, STEPHANIE M
Release Fin Type Code: W25

UST:
Name: BUDGET CAR & TRUCK RENTAL
Address: 3460 RENTAL CAR LN
City: CHARLESTON
Facility ID: 01651
Permit: P 01651
Owner: BUDGET RENT A CAR SYSTEM INC
Owner Address: 6 SYLVAN WAY DEPT 29-093-36
Owner City, st, zip: PARSIPPANY NJ 07054
Owner Phone: 973-496-3467

Tank ID: 1
Status: **Abandoned**
Capacity: 10000
Product: Gasoline
Calcage: 25

Name: BUDGET CAR & TRUCK RENTAL
Address: 3460 RENTAL CAR LN
City: CHARLESTON

Tank ID: 2
Status: **Abandoned**
Capacity: 12000
Product: Gasoline
Calcage: 0

SC Financial Assurance 3:
Name: BUDGET CAR & TRUCK RENTAL
Address: 3460 RENTAL CAR LN
City,State,Zip: CHARLESTON, SC 29418-6907
Owner Name: BUDGET RENT A CAR SYSTEM INC
Owner Address: 6 SYLVAN WAY DEPT 29-093-36
Owner City: PARSIPPANY
Owner State: NJ
Owner Zip: 07054
Mechanism: Self Insurance 280.101
Date Expired: 2/1/2007
Bill: 0

SC GWIC:
Bureau: BLWM
EAP ID: Not reported
Solid Waste Permit #: Not reported
Bureau of Land & Waste Management File #: Not reported
Permit Number: 01651
WPC Permit: Not reported
Program: DUST
Contamination: PETRO

BUDGET CAR & TRUCK RENTAL (Continued) **U004017977**

Petroleum Products:	True
Volatile Organic Compounds:	False
Metals:	False
Nitrates or Potential to Nitrate:	False
Pesticides & Herbicides:	False
Polychlorinated Biphenyls:	False
Base, Neutral, & Acid Extractables:	False
Phenols:	False
Radionuclides Over Max Contaminant Levels:	False
Sources Not In Other Categories:	False
Source:	UST
Underground Storage Tanks:	True
Pits, Ponds, & Lagoons:	False
Spills & Leaks:	False
Landfills:	False
Aboveground Storage Tank:	False
Spray Irrigation:	False
Single-Event Spill:	False
Unpermitted Disposal:	False
Septic Tank/Tile Field:	False
Substances Not In Other Categories:	False
Sources of Contamination Undetermined:	False
Assessment:	Yes
Monitoring:	No
Remediation:	No
Surface Impact:	No
Drinking Water Well Impact:	No
Remarks:	Site ID # 01651. RBCA Classification 3BF1. Conducting investigation/Risk Assessment.

---

477 **HILL STONE CO** **SC LUST U004017086**
NE **5906 HOWARD ST** **SC UST N/A**
1/4-1/2 **HANAHAN, SC**
0.471 mi.
2486 ft.

Actual:
55 ft.

Focus Map:
4

LUST:

Name:	HILL STONE CO
Address:	5906 HOWARD ST
City,State,Zip:	HANAHAN, SC 29406
Release Number:	1
Facility ID:	01106
Release Status Number:	Not reported
Substance:	PETRO
Tank Owner Company Name:	SMALL, O
Tank Owner Last Name:	Not reported
Tank Owner First name:	Not reported
NFA Date:	10/26/1998
Tank Owner City:	Not reported
Confirmed Date:	Not reported
Release Date:	12/31/1991
EID:	Not reported
Local Facility District:	Not reported
SCRBCA Class Number:	Not reported
Release Fin Type Code:	Not reported
Qualified:	Not reported
Release Source:	Not reported
Local Fac Last Name:	Not reported

HILL STONE CO (Continued) **U004017086**

Local Fac First Name: Not reported
User Name: MINERRS
Cleanup Initiated Date: 08/10/1992
Prefix: Not reported
Total Score: 1

LUST:
Release Date: 12/31/1991
Cleanup Complete Date: 10/26/1998
Depth to Ground Water: Not reported
Ground Water Flow Direction: Not reported
Release Number: 1
Confirmed date: 08/10/1992
RP Name: SMALL
RP Address: PO BOX 911
RP City: CHARLESTON
RP State: SC
RP Zip: 29402
SCRBCA Class Code: CLASS5B
Project Manager: MINER, READ S
Release Fin Type Code: DS

UST:
Name: HILL STONE CO
Address: 5906 HOWARD ST
City: HANAHAN
Facility ID: 01106
Permit: N 01106
Owner: SMALL, O J
Owner Address: PO BOX 911
Owner City, st, zip: CHARLESTON SC 29402
Owner Phone: 803-772-3801

Tank ID: 1
Status: **Abandoned**
Capacity: 8000
Product: Multiple hydrocarbons
Calcage: 5

Name: HILL STONE CO
Address: 5906 HOWARD ST
City: HANAHAN

Tank ID: 2
Status: **Abandoned**
Capacity: 4000
Product: Gasoline
Calcage: 16

Name: HILL STONE CO
Address: 5906 HOWARD ST
City: HANAHAN

Tank ID: 3
Status: **Abandoned**
Capacity: 4000

HILL STONE CO (Continued) **U004017086**

Product: Gasoline
Calcage: 16

---

478 **DUGGAN TRUST PROPERTY** **US BROWNFIELDS** **1016361920**
West **ALSTON AVENUE** **FINDS** **N/A**
1/4-1/2 **NORTH CHARLESTON, SC 29405**
0.475 mi.
2506 ft.

Actual:
55 ft.

Focus Map:
1

US BROWNFIELDS:

Name:	DUGGAN TRUST PROPERTY
Address:	ALSTON AVENUE
City,State,Zip:	NORTH CHARLESTON, SC 29405
Recipient Name:	North Charleston, City of
Grant Type:	Assessment
Property Number:	475-06-00-010
Parcel size:	.19
Latitude:	32.914921
Longitude:	-80.039860
HCM Label:	Thematic Mapper
Map Scale:	Not reported
Point of Reference:	Entrance Point of a Facility or Station
Highlights:	Not reported
Datum:	North American Datum of 1983
Acres Property ID:	137562
IC Data Access:	Not reported
Start Date:	Not reported
Redev Completition Date:	Not reported
Completed Date:	Not reported
Acres Cleaned Up:	Not reported
Cleanup Funding:	Not reported
Cleanup Funding Source:	Not reported
Assessment Funding:	1700
Assessment Funding Source:	US EPA - Brownfields Assessment Cooperative Agreement
Redevelopment Funding:	Not reported
Redev. Funding Source:	Not reported
Redev. Funding Entity Name:	Not reported
Redevelopment Start Date:	Not reported
Assessment Funding Entity:	EPA
Cleanup Funding Entity:	Not reported
Grant Type:	Hazardous & Petroleum
Accomplishment Type:	Phase I Environmental Assessment
Accomplishment Count:	1
Cooperative Agreement Number:	95445209
Start Date:	12/05/2011 00:00:00
Ownership Entity:	Government
Completion Date:	12/15/2011 00:00:00
Current Owner:	The City of North Charleston
Did Owner Change:	Y
Cleanup Required:	N
Video Available:	N
Photo Available:	Y
Institutional Controls Required:	N
IC Category Proprietary Controls:	Not reported
IC Cat. Info. Devices:	Not reported
IC Cat. Gov. Controls:	Not reported
IC Cat. Enforcement Permit Tools:	Not reported
IC in place date:	Not reported

DUGGAN TRUST PROPERTY (Continued) **1016361920**

IC in place:	N
State/tribal program date:	Not reported
State/tribal program ID:	Not reported
State/tribal NFA date:	Not reported
Air contaminated:	Not reported
Air cleaned:	Not reported
Asbestos found:	Not reported
Asbestos cleaned:	Not reported
Controled substance found:	Not reported
Controled substance cleaned:	Not reported
Drinking water affected:	Not reported
Drinking water cleaned:	Not reported
Groundwater affected:	Not reported
Groundwater cleaned:	Not reported
Lead contaminant found:	Not reported
Lead cleaned up:	Not reported
No media affected:	Not reported
Unknown media affected:	Not reported
Other cleaned up:	Not reported
Other metals found:	Not reported
Other metals cleaned:	Not reported
Other contaminants found:	Not reported
Other contams found description:	Not reported
PAHs found:	Not reported
PAHs cleaned up:	Not reported
PCBs found:	Not reported
PCBs cleaned up:	Not reported
Petro products found:	Not reported
Petro products cleaned:	Not reported
Sediments found:	Not reported
Sediments cleaned:	Not reported
Soil affected:	Not reported
Soil cleaned up:	Not reported
Surface water cleaned:	Not reported
VOCs found:	Not reported
VOCs cleaned:	Not reported
Cleanup other description:	Not reported
Num. of cleanup and re-dev. jobs:	Not reported
Past use greenspace acreage:	Not reported
Past use residential acreage:	.19
Surface Water:	Not reported
Past use commercial acreage:	Not reported
Past use industrial acreage:	Not reported
Future use greenspace acreage:	Not reported
Future use residential acreage:	.19
Future use commercial acreage:	Not reported
Future use industrial acreage:	Not reported
Greenspace acreage and type:	Not reported
Superfund Fed. landowner flag:	N
Arsenic cleaned up:	Not reported
Cadmium cleaned up:	Not reported
Chromium cleaned up:	Not reported
Copper cleaned up:	Not reported
Iron cleaned up:	Not reported
mercury cleaned up:	Not reported
Nickel Cleaned Up:	Not reported
No clean up:	Not reported

DUGGAN TRUST PROPERTY (Continued) **1016361920**

Pesticides cleaned up:	Not reported
Selenium cleaned up:	Not reported
SVOCs cleaned up:	Not reported
Unknown clean up:	Not reported
Arsenic contaminant found:	Not reported
Cadmium contaminant found:	Not reported
Chromium contaminant found:	Not reported
Copper contaminant found:	Not reported
Iron contaminant found:	Not reported
Mercury contaminant found:	Not reported
Nickel contaminant found:	Not reported
No contaminant found:	Not reported
Pesticides contaminant found:	Not reported
Selenium contaminant found:	Not reported
SVOCs contaminant found:	Not reported
Unknown contaminant found:	Not reported
Future Use: Multistory	Not reported
Media affected Bluiding Material:	Not reported
Media affected indoor air:	Not reported
Building material media cleaned up:	Not reported
Indoor air media cleaned up:	Not reported
Unknown media cleaned up:	Not reported
Past Use: Multistory	Not reported
Property Description:	The property is current vacant and contains no structures. The immediate surrounding area is mainly residential. However, numerous heavy commercial and industrial properties are located in the near vicinity. The past ownership did not reveal any potential environmental concerns and the surrounding properties do not represent offsite RECs. No additional assessment is recommended.
Below Poverty Number:	665
Below Poverty Percent:	42.0%
Meidan Income:	96
Meidan Income Number:	1149
Meidan Income Percent:	72.5%
Vacant Housing Number:	91
Vacant Housing Percent:	14.5%
Unemployed Number:	67
Unemployed Percent:	4.2%

FINDS:

Registry ID:	110045013105
Facility URL:	http://ofmpub.epa.gov/enviro/fii_query_detail.disp_program_facility?p_registry_id=110045013105

Environmental Interest/Information System:

US EPA Assessment, Cleanup and Redevelopment Exchange System (ACRES) is an federal online database for Brownfields Grantees to electronically submit data directly to EPA.

Click this hyperlink while viewing on your computer to access additional FINDS: detail in the EDR Site Report.

479
East
1/4-1/2
0.494 mi.
2609 ft.

FORMER TEXACO SERVICE STATION
1957 SAM RITTENBURG BLVDL
CHARLESTON, SC

SC LUST **U003521470**
SC UST **N/A**

Actual:
16 ft.

Focus Map:
23

LUST:

Name:	FORMER TEXACO SERVICE STATION
Address:	1957 SAM RITTENBURG BLVDL
City,State,Zip:	CHARLESTON, SC 29407
Release Number:	1
Facility ID:	12846
Release Status Number:	5
Substance:	PETRO
Tank Owner Company Name:	EXXON MOBIL
Tank Owner Last Name:	EXXON MOBIL
Tank Owner First name:	Not reported
NFA Date:	12/17/1997
Tank Owner City:	MOUNTAIN BROOK
Confirmed Date:	08/21/1990
Release Date:	06/25/1990
EID:	1772574
Local Facility District:	Charleston EQC Office
SCRBCA Class Number:	3BF
Release Fin Type Code:	WS
Qualified:	Y
Release Source:	UST
Local Fac Last Name:	FORMER TEXACO SERVICE STATION
Local Fac First Name:	Not reported
User Name:	MCINNIWA
Cleanup Initiated Date:	08/21/1990
Prefix:	N
Total Score:	5

LUST:

Release Date:	06/25/1990
Cleanup Complete Date:	12/17/1997
Depth to Ground Water:	Not reported
Ground Water Flow Direction:	Not reported
Release Number:	1
Confirmed date:	08/21/1990
RP Name:	EXXON MOBIL
RP Address:	THREE OFFICE PARK STE 110
RP City:	MOUNTAIN BROOK
RP State:	AL
RP Zip:	35223
SCRBCA Class Code:	CLASS3BF
Project Manager:	MCINNIS, W SCOTT
Release Fin Type Code:	WS

UST:

Name:	FORMER TEXACO SERVICE STATION
Address:	1957 SAM RITTENBERG BLVD
City:	CHARLESTON
Facility ID:	12846
Permit:	N 12846
Owner:	EXXON MOBIL
Owner Address:	THREE OFFICE PARK STE 110

FORMER TEXACO SERVICE STATION (Continued) **U003521470**

Owner City, st, zip: MOUNTAIN BROOK AL 35223
Owner Phone: 205-879-5095

Tank ID: 1
Status: **Abandoned**
Capacity: 4000
Product: Gasoline
Calcage: Not reported

Name: FORMER TEXACO SERVICE STATION
Address: 1957 SAM RITTENBERG BLVD
City: CHARLESTON

Tank ID: 2
Status: **Abandoned**
Capacity: 4000
Product: Gasoline
Calcage: Not reported

Name: FORMER TEXACO SERVICE STATION
Address: 1957 SAM RITTENBERG BLVD
City: CHARLESTON

Tank ID: 3
Status: **Abandoned**
Capacity: 4000
Product: Gasoline
Calcage: Not reported

Name: FORMER TEXACO SERVICE STATION
Address: 1957 SAM RITTENBERG BLVD
City: CHARLESTON

Tank ID: 4
Status: **Abandoned**
Capacity: 4000
Product: Gasoline
Calcage: Not reported

Name: FORMER TEXACO SERVICE STATION
Address: 1957 SAM RITTENBERG BLVD
City: CHARLESTON

Tank ID: 5
Status: **Abandoned**
Capacity: 4000
Product: Gasoline
Calcage: Not reported

Name: FORMER TEXACO SERVICE STATION
Address: 1957 SAM RITTENBERG BLVD
City: CHARLESTON

Tank ID: 6
Status: **Abandoned**
Capacity: 2000
Product: Waste oil, burnt oil, used oil

FORMER TEXACO SERVICE STATION (Continued) **U003521470**

Calcage: Not reported

Name: FORMER TEXACO SERVICE STATION
Address: 1957 SAM RITTENBERG BLVD
City: CHARLESTON

Tank ID: 7
Status: **Abandoned**
Capacity: 2000
Product: Waste oil, burnt oil, used oil
Calcage: Not reported

Name: FORMER TEXACO SERVICE STATION
Address: 1957 SAM RITTENBERG BLVD
City: CHARLESTON

Tank ID: 8
Status: **Abandoned**
Capacity: 550
Product: Kerosene
Calcage: Not reported

DC480 **WESTVACO** **SEMS-ARCHIVE** **1015731891**
NNE **VIRGINA AVENUE** **RCRA-TSDF** **SCD003358322**
1/4-1/2 **NORTH CHARLESTON, SC 29406** **RCRA-SQG**
0.495 mi. **US AIRS**
2613 ft. **Site 1 of 4 in cluster DC** **NY MANIFEST**
SC MANIFEST

Actual:
12 ft.

Focus Map:
6

SEMS Archive:
Site ID: 0406095
EPA ID: SCD003358322
Name: WESTVACO
Address: VIRGINA AVENUE
Address 2: Not reported
City,State,Zip: NORTH CHARLESTON, SC 29406-0207
Cong District: 01
FIPS Code: 45019
FF: N
NPL: Not on the NPL
Non NPL Status: NFRAP-Site does not qualify for the NPL based on existing information

SEMS Archive Detail:
Region: 04
Site ID: 0406095
EPA ID: SCD003358322
Site Name: WESTVACO
NPL: N
FF: N
OU: 00
Action Code: VS
Action Name: ARCH SITE
SEQ: 1
Start Date: 2017-08-15 05:00:00
Finish Date: 2017-08-15 05:00:00
Qual: Not reported
Current Action Lead: EPA Perf In-Hse

WESTVACO (Continued) **1015731891**

Region:	04
Site ID:	0406095
EPA ID:	SCD003358322
Site Name:	WESTVACO
NPL:	N
FF:	N
OU:	00
Action Code:	DS
Action Name:	DISCVRY
SEQ:	1
Start Date:	1993-06-17 04:00:00
Finish Date:	1993-06-17 04:00:00
Qual:	Not reported
Current Action Lead:	St Perf

Region:	04
Site ID:	0406095
EPA ID:	SCD003358322
Site Name:	WESTVACO
NPL:	N
FF:	N
OU:	00
Action Code:	PA
Action Name:	PA
SEQ:	1
Start Date:	Not reported
Finish Date:	1995-04-14 04:00:00
Qual:	N
Current Action Lead:	St Perf

RCRA-TSDF:

Date form received by agency:	2019-09-17 00:00:00.0
Facility name:	WESTROCK CHARLESTON KRAFT LLC
Facility address:	5600 VIRGINIA AVE N CHARLESTON, SC 29411
EPA ID:	SCD003358322
Mailing address:	VIRGINIA AVE N CHARLESTON, SC 29411
Contact:	ARDITH ROSSIGNOL
Contact address:	VIRGINIA AVE N CHARLESTON, SC 29411
Contact country:	US
Contact telephone:	843-745-3447
Contact email:	ARDITH.ROSSIGNAL@KAPSTONEPAPER.COM
EPA Region:	04
Land type:	Private
Classification:	TSDF
Description:	Handler is engaged in the treatment, storage or disposal of hazardous waste

Owner/Operator Summary:

Owner/operator name:	KAPSTONE PAPER AND PACKAGING CORP
Owner/operator address:	SKOKIE BLVD NORTHBROOK, IL 60062
Owner/operator country:	US

WESTVACO (Continued) **1015731891**

Owner/operator telephone: 847-239-8800
Owner/operator email: Not reported
Owner/operator fax: Not reported
Owner/operator extension: Not reported
Legal status: Private
Owner/Operator Type: Owner
Owner/Op start date: 2010-01-25 00:00:00.
Owner/Op end date: Not reported

Owner/operator name: WESTROCK COMPANY
Owner/operator address: 1000 ABERNATHY RD NE
ATLANTA, GA 30328
Owner/operator country: US
Owner/operator telephone: Not reported
Owner/operator email: Not reported
Owner/operator fax: Not reported
Owner/operator extension: Not reported
Legal status: Private
Owner/Operator Type: Owner
Owner/Op start date: 2018-11-02 00:00:00.
Owner/Op end date: Not reported

Owner/operator name: MEADWESTVACO SC LLC PRG N CHARLESTON MIL
Owner/operator address: 5600 VIRGINIA AVENUE
N CHARLESTON, SC 29411
Owner/operator country: US
Owner/operator telephone: Not reported
Owner/operator email: Not reported
Owner/operator fax: Not reported
Owner/operator extension: Not reported
Legal status: Private
Owner/Operator Type: Operator
Owner/Op start date: 2004-10-27 00:00:00.
Owner/Op end date: Not reported

Owner/operator name: MEADWESTVACO SC LLC PRG N CHARLESTON MIL
Owner/operator address: 5600 VIRGINIA AVENUE
N CHARLESTON, SC 29411
Owner/operator country: US
Owner/operator telephone: Not reported
Owner/operator email: Not reported
Owner/operator fax: Not reported
Owner/operator extension: Not reported
Legal status: Private
Owner/Operator Type: Owner
Owner/Op start date: 2004-10-27 00:00:00.
Owner/Op end date: Not reported

Owner/operator name: WESTROCK CHARLESTON KRAFT LLC
Owner/operator address: VIRGINIA AVE
NORTH CHARLESTON, SC 29406
Owner/operator country: US
Owner/operator telephone: 843-745-3000
Owner/operator email: Not reported
Owner/operator fax: Not reported
Owner/operator extension: Not reported
Legal status: Private

WESTVACO (Continued) **1015731891**

Owner/Operator Type: Operator
Owner/Op start date: 2018-11-02 00:00:00.
Owner/Op end date: Not reported

Handler Activities Summary:
U.S. importer of hazardous waste: No
Mixed waste (haz. and radioactive): Not reported
Recycler of hazardous waste: No
Transporter of hazardous waste: No
Treater, storer or disposer of HW: No
Underground injection activity: No
On-site burner exemption: No
Furnace exemption: No
Used oil fuel burner: No
Used oil processor: No
User oil refiner: No
Used oil fuel marketer to burner: No
Used oil Specification marketer: No
Used oil transfer facility: No
Used oil transporter: No

Historical Generators:
Date form received by agency: 2019-01-17 00:00:00.0
Site name: KAPSTONE CHARLESTON KRAFT LLC
Classification: Small Quantity Generator

Date form received by agency: 2018-01-23 00:00:00.0
Site name: KAPSTONE CHARLESTON KRAFT LLC
Classification: Small Quantity Generator

Date form received by agency: 2017-01-20 00:00:00.0
Site name: KAPSTONE CHARLESTON KRAFT LLC
Classification: Small Quantity Generator

Date form received by agency: 2016-02-01 00:00:00.0
Site name: KAPSTONE CHARLESTON KRAFT LLC
Classification: Large Quantity Generator

Date form received by agency: 2016-01-01 00:00:00.0
Site name: KAPSTONE CHARLESTON KRAFT LLC
Classification: Large Quantity Generator

Date form received by agency: 2015-01-30 00:00:00.0
Site name: KAPSTONE CHARLESTON KRAFT LLC
Classification: Small Quantity Generator

Date form received by agency: 2014-01-31 00:00:00.0
Site name: KAPSTONE CHARLESTON KRAFT LLC
Classification: Small Quantity Generator

Date form received by agency: 2013-01-30 00:00:00.0
Site name: KAPSTONE CHARLESTON KRAFT LLC
Classification: Small Quantity Generator

Date form received by agency: 2012-01-23 00:00:00.0
Site name: KAPSTONE CHARLESTON KRAFT LLC

WESTVACO (Continued) **1015731891**

Classification: Small Quantity Generator

Date form received by agency: 2011-02-01 00:00:00.0
Site name: KAPSTONE CHARLESTON KRAFT LLC
Classification: Small Quantity Generator

Date form received by agency: 2010-07-29 00:00:00.0
Site name: KAPSTONE CHARLESTON KRAFT LLC
Classification: Large Quantity Generator

Date form received by agency: 2010-01-25 00:00:00.0
Site name: KAPSTONE CHARLESTON KRAFT LLC
Classification: Small Quantity Generator

Date form received by agency: 2008-07-21 00:00:00.0
Site name: KAPSTONE CHARLESTON KRAFT LLC
Classification: Small Quantity Generator

Date form received by agency: 2007-01-25 00:00:00.0
Site name: MEADWESTVACO SC LLC KRAFT DIVISION
Classification: Small Quantity Generator

Date form received by agency: 2006-01-01 00:00:00.0
Site name: MEADWESTVACO SC LLC KRAFT DIVISION
Classification: Large Quantity Generator

Date form received by agency: 2004-10-27 00:00:00.0
Site name: MEADWESTVACO SC LLC KRAFT DIVISION
Classification: Large Quantity Generator

Date form received by agency: 2004-01-01 00:00:00.0
Site name: MEADWESTVACO SC LLCGING RESOURCES GROUP
Classification: Large Quantity Generator

Date form received by agency: 2003-01-29 00:00:00.0
Site name: MEADWESTVACO SC LLC PRG N CHARLESTON MIL
Classification: Large Quantity Generator

Date form received by agency: 2002-04-29 00:00:00.0
Site name: MEADWESTVACO PACKAGING RES GROUP
Classification: Large Quantity Generator

Date form received by agency: 2002-03-28 00:00:00.0
Site name: MEADWESTVACO PACKAGING RES GROUP
Classification: Large Quantity Generator

Date form received by agency: 2002-03-27 00:00:00.0
Site name: MEADWESTVACO PACKAGING RES GROUP
Classification: Large Quantity Generator

Date form received by agency: 2002-03-01 00:00:00.0
Site name: WESTVACO CORP PACKAGING RESOURCES GROUP
Classification: Large Quantity Generator

Date form received by agency: 2000-01-20 00:00:00.0
Site name: MEADWESTVACO PACKAGING RES GROUP
Classification: Large Quantity Generator

WESTVACO (Continued) **1015731891**

Date form received by agency: 2000-01-03 00:00:00.0
Site name: WESTVACO CORP PACKAGING RESOURCES GROUP
Classification: Large Quantity Generator

Date form received by agency: 1998-03-01 00:00:00.0
Site name: WESTVACO CORPORATION KRAFT DIVISION
Classification: Large Quantity Generator

Date form received by agency: 1996-03-01 00:00:00.0
Site name: WESTVACO CORPORATION KRAFT DIVISION
Classification: Large Quantity Generator

Date form received by agency: 1994-03-01 00:00:00.0
Site name: WESTVACO CORPORATION KRAFT DIVISION
Classification: Large Quantity Generator

Date form received by agency: 1992-02-04 00:00:00.0
Site name: WESTVACO CORPORATION KRAFT DIVISION
Classification: Large Quantity Generator

Date form received by agency: 1990-03-01 00:00:00.0
Site name: WESTVACO CORPORATION KRAFT DIVISION
Classification: Large Quantity Generator

Hazardous Waste Summary:

. Waste code: D000
. Waste name: Not Defined

. Waste code: D001
. Waste name: IGNITABLE WASTE

. Waste code: D002
. Waste name: CORROSIVE WASTE

. Waste code: D003
. Waste name: REACTIVE WASTE

. Waste code: D004
. Waste name: ARSENIC

. Waste code: D005
. Waste name: BARIUM

. Waste code: D006
. Waste name: CADMIUM

. Waste code: D007
. Waste name: CHROMIUM

. Waste code: D008
. Waste name: LEAD

. Waste code: D009
. Waste name: MERCURY

WESTVACO (Continued) **1015731891**

. Waste code: D010
. Waste name: SELENIUM

. Waste code: D011
. Waste name: SILVER

. Waste code: D016
. Waste name: 2,4-D (2,4-DICHLOROPHENOXYACETIC ACID)

. Waste code: D018
. Waste name: BENZENE

. Waste code: D019
. Waste name: CARBON TETRACHLORIDE

. Waste code: D021
. Waste name: CHLOROBENZENE

. Waste code: D022
. Waste name: CHLOROFORM

. Waste code: D023
. Waste name: O-CRESOL

. Waste code: D024
. Waste name: M-CRESOL

. Waste code: D029
. Waste name: 1,1-DICHLOROETHYLENE

. Waste code: D032
. Waste name: HEXACHLOROBENZENE

. Waste code: D035
. Waste name: METHYL ETHYL KETONE

. Waste code: D036
. Waste name: NITROBENZENE

. Waste code: D037
. Waste name: PENTACHLOROPHENOL

. Waste code: D038
. Waste name: PYRIDINE

. Waste code: D039
. Waste name: TETRACHLOROETHYLENE

. Waste code: D040
. Waste name: TRICHLORETHYLENE

. Waste code: D041
. Waste name: 2,4,5-TRICHLOROPHENOL

. Waste code: F001
. Waste name: THE FOLLOWING SPENT HALOGENATED SOLVENTS USED IN DEGREASING: TETRACHLOROETHYLENE, TRICHLORETHYLENE, METHYLENE CHLORIDE,

WESTVACO (Continued) **1015731891**

1,1,1-TRICHLOROETHANE, CARBON TETRACHLORIDE AND CHLORINATED FLUOROCARBONS; ALL SPENT SOLVENT MIXTURES/BLENDS USED IN DEGREASING CONTAINING, BEFORE USE, A TOTAL OF TEN PERCENT OR MORE (BY VOLUME) OF ONE OR MORE OF THE ABOVE HALOGENATED SOLVENTS OR THOSE SOLVENTS LISTED IN F002, F004, AND F005; AND STILL BOTTOMS FROM THE RECOVERY OF THESE SPENT SOLVENTS AND SPENT SOLVENT MIXTURES.

. Waste code: F002
. Waste name: THE FOLLOWING SPENT HALOGENATED SOLVENTS: TETRACHLOROETHYLENE, METHYLENE CHLORIDE, TRICHLOROETHYLENE, 1,1,1-TRICHLOROETHANE, CHLOROBENZENE, 1,1,2-TRICHLORO-1,2,2-TRIFLUOROETHANE, ORTHO-DICHLOROBENZENE, TRICHLOROFLUOROMETHANE, AND 1,1,2, TRICHLOROETHANE; ALL SPENT SOLVENT MIXTURES/BLENDS CONTAINING, BEFORE USE, A TOTAL OF TEN PERCENT OR MORE (BY VOLUME) OF ONE OR MORE OF THE ABOVE HALOGENATED SOLVENTS OR THOSE SOLVENTS LISTED IN F001, F004, AND F005; AND STILL BOTTOMS FROM THE RECOVERY OF THESE SPENT SOLVENTS AND SPENT SOLVENT MIXTURES.

. Waste code: F003
. Waste name: THE FOLLOWING SPENT NONHALOGENATED SOLVENTS: XYLENE, ACETONE, ETHYL ACETATE, ETHYL BENZENE, ETHYL ETHER, METHYL ISOBUTYL KETONE, N-BUTYL ALCOHOL, CYCLOHEXANONE, AND METHANOL; ALL SPENT SOLVENT MIXTURES/BLENDS CONTAINING, BEFORE USE, ONLY THE ABOVE SPENT NONHALOGENATED SOLVENTS; AND ALL SPENT SOLVENT MIXTURES/BLENDS CONTAINING, BEFORE USE, ONE OR MORE OF THE ABOVE NONHALOGENATED SOLVENTS, AND A TOTAL OF TEN PERCENT OR MORE (BY VOLUME) OF ONE OR MORE OF THOSE SOLVENTS LISTED IN F001, F002, F004, AND F005; AND STILL BOTTOMS FROM THE RECOVERY OF THESE SPENT SOLVENTS AND SPENT SOLVENT MIXTURES.

. Waste code: F004
. Waste name: THE FOLLOWING SPENT NONHALOGENATED SOLVENTS: CRESOLS, CRESYLIC ACID, AND NITROBENZENE; AND THE STILL BOTTOMS FROM THE RECOVERY OF THESE SOLVENTS; ALL SPENT SOLVENT MIXTURES/BLENDS CONTAINING, BEFORE USE, A TOTAL OF TEN PERCENT OR MORE (BY VOLUME) OF ONE OR MORE OF THE ABOVE NONHALOGENATED SOLVENTS OR THOSE SOLVENTS LISTED IN F001, F002, AND F005; AND STILL BOTTOMS FROM THE RECOVERY OF THESE SPENT SOLVENTS AND SPENT SOLVENT MIXTURES.

. Waste code: F005
. Waste name: THE FOLLOWING SPENT NONHALOGENATED SOLVENTS: TOLUENE, METHYL ETHYL KETONE, CARBON DISULFIDE, ISOBUTANOL, PYRIDINE, BENZENE, 2-ETHOXYETHANOL, AND 2-NITROPROPANE; ALL SPENT SOLVENT MIXTURES/BLENDS CONTAINING, BEFORE USE, A TOTAL OF TEN PERCENT OR MORE (BY VOLUME) OF ONE OR MORE OF THE ABOVE NONHALOGENATED SOLVENTS OR THOSE SOLVENTS LISTED IN F001, F002, OR F004; AND STILL BOTTOMS FROM THE RECOVERY OF THESE SPENT SOLVENTS AND SPENT SOLVENT MIXTURES.

. Waste code: F027
. Waste name: DISCARDED UNUSED FORMULATIONS CONTAINING TRI-, TETRA-, OR PENTACHLOROPHENOL OR DISCARDED UNUSED FORMULATIONS CONTAINING COMPOUNDS DERIVED FROM THESE CHLOROPHENOLS. (THIS LISTING DOES NOT INCLUDE FORMULATIONS CONTAINING HEXACHLOROPHENE SYNTHESIZED FROM PREPURIFIED 2,4,5-TRICHLOROPHENOL AS THE SOLE COMPONENT.)

. Waste code: P002
. Waste name: 1-ACETYL-2-THIOUREA (OR) ACETAMIDE, N-(AMINOTHIOXOMETHYL)-

WESTVACO (Continued) **1015731891**

. Waste code: P022
. Waste name: CARBON DISULFIDE

. Waste code: P028
. Waste name: BENZENE, (CHLOROMETHYL)- (OR) BENZYL CHLORIDE

. Waste code: P029
. Waste name: COPPER CYANIDE (OR) COPPER CYANIDE CU(CN)

. Waste code: P070
. Waste name: ALDICARB (OR) PROPANAL, 2-METHYL-2-(METHYLTHIO)-, O-[(METHYLAMINO)CARBONYL]OXIME

. Waste code: P090
. Waste name: Not Defined

. Waste code: P095
. Waste name: CARBONIC DICHLORIDE (OR) PHOSGENE

. Waste code: P098
. Waste name: POTASSIUM CYANIDE (OR) POTASSIUM CYANIDE K(CN)

. Waste code: P105
. Waste name: SODIUM AZIDE

. Waste code: U001
. Waste name: ACETALDEHYDE (I) (OR) ETHANAL (I)

. Waste code: U002
. Waste name: 2-PROPANONE (I) (OR) ACETONE (I)

. Waste code: U003
. Waste name: ACETONITRILE (I,T)

. Waste code: U007
. Waste name: 2-PROPENAMIDE (OR) ACRYLAMIDE

. Waste code: U009
. Waste name: 2-PROPENENITRILE (OR) ACRYLONITRILE

. Waste code: U012
. Waste name: ANILINE (I,T) (OR) BENZENAMINE (I,T)

. Waste code: U013
. Waste name: Not Defined

. Waste code: U019
. Waste name: BENZENE (I,T)

. Waste code: U022
. Waste name: BENZO[A]PYRENE

. Waste code: U031
. Waste name: 1-BUTANOL (I) (OR) N-BUTYL ALCOHOL (I)

. Waste code: U041
. Waste name: EPICHLOROHYDRIN (OR) OXIRANE, (CHLOROMETHYL)-

WESTVACO (Continued) **1015731891**

. Waste code: U044
. Waste name: CHLOROFORM (OR) METHANE, TRICHLORO-

. Waste code: U052
. Waste name: CRESOL (CRESYLIC ACID) (OR) PHENOL, METHYL-

. Waste code: U055
. Waste name: BENZENE, (1-METHYLETHYL)- (I) (OR) CUMENE (I)

. Waste code: U056
. Waste name: BENZENE, HEXAHYDRO- (I) (OR) CYCLOHEXANE (I)

. Waste code: U057
. Waste name: CYCLOHEXANONE (I)

. Waste code: U070
. Waste name: BENZENE, 1,2-DICHLORO- (OR) O-DICHLOROBENZENE

. Waste code: U075
. Waste name: DICHLORODIFLUOROMETHANE (OR) METHANE, DICHLORODIFLUORO-

. Waste code: U078
. Waste name: 1,1-DICHLOROETHYLENE (OR) ETHENE, 1,1-DICHLORO-

. Waste code: U080
. Waste name: METHANE, DICHLORO- (OR) METHYLENE CHLORIDE

. Waste code: U081
. Waste name: 2,4-DICHLOROPHENOL (OR) PHENOL, 2,4-DICHLORO-

. Waste code: U082
. Waste name: 2,6-DICHLOROPHENOL (OR) PHENOL, 2,6-DICHLORO-

. Waste code: U092
. Waste name: DIMETHYLAMINE (I) (OR) METHANAMINE, N-METHYL- (I)

. Waste code: U102
. Waste name: 1,2-BENZENEDICARBOXYLIC ACID, DIMETHYL ESTER (OR) DIMETHYL PHTHALATE

. Waste code: U103
. Waste name: DIMETHYL SULFATE (OR) SULFURIC ACID, DIMETHYL ESTER

. Waste code: U108
. Waste name: 1,4-DIETHYLENEOXIDE (OR) 1,4-DIOXANE

. Waste code: U112
. Waste name: ACETIC ACID, ETHYL ESTER (I) (OR) ETHYL ACETATE (I)

. Waste code: U113
. Waste name: 2-PROPENOIC ACID, ETHYL ESTER (I) (OR) ETHYL ACRYLATE (I)

. Waste code: U115
. Waste name: ETHYLENE OXIDE (I,T) (OR) OXIRANE (I,T)

. Waste code: U117
. Waste name: ETHANE, 1,1'-OXYBIS-(I) (OR) ETHYL ETHER (I)

WESTVACO (Continued) **1015731891**

. Waste code: U122
. Waste name: FORMALDEHYDE

. Waste code: U123
. Waste name: FORMIC ACID (C,T)

. Waste code: U124
. Waste name: FURAN (I) (OR) FURFURAN (I)

. Waste code: U125
. Waste name: 2-FURANCARBOXALDEHYDE (I) (OR) FURFURAL (I)

. Waste code: U134
. Waste name: HYDROFLUORIC ACID (C,T) (OR) HYDROGEN FLUORIDE (C,T)

. Waste code: U140
. Waste name: 1-PROPANOL, 2-METHYL- (I,T) (OR) ISOBUTYL ALCOHOL (I,T)

. Waste code: U147
. Waste name: 2,5-FURANDIONE (OR) MALEIC ANHYDRIDE

. Waste code: U154
. Waste name: METHANOL (I) (OR) METHYL ALCOHOL (I)

. Waste code: U156
. Waste name: CARBONOCHLORIDIC ACID, METHYL ESTER, (I,T) (OR) METHYL CHLOROCARBONATE (I,T)

. Waste code: U159
. Waste name: 2-BUTANONE (I,T) (OR) METHYL ETHYL KETONE (MEK) (I,T)

. Waste code: U161
. Waste name: 4-METHYL-2-PENTANONE (I) (OR) METHYL ISOBUTYL KETONE (I) (OR) PENTANOL, 4-METHYL-

. Waste code: U162
. Waste name: 2-PROPENOIC ACID, 2-METHYL-, METHYL ESTER (I,T) (OR) METHYL METHACRYLATE (I,T)

. Waste code: U165
. Waste name: NAPHTHALENE

. Waste code: U167
. Waste name: 1-NAPTHALENAMINE (OR) ALPHA-NAPHTHYLAMINE

. Waste code: U169
. Waste name: BENZENE, NITRO- (OR) NITROBENZENE (I,T)

. Waste code: U170
. Waste name: P-NITROPHENOL (I,T) (OR) PHENOL, 4-NITRO-

. Waste code: U188
. Waste name: PHENOL

. Waste code: U189
. Waste name: PHOSPHORUS SULFIDE (R) (OR) SULFUR PHOSPHIDE (R)

WESTVACO (Continued) **1015731891**

. Waste code: U190
. Waste name: 1,3-ISOBENZOFURANDIONE (OR) PHTHALIC ANHYDRIDE

. Waste code: U196
. Waste name: PYRIDINE

. Waste code: U201
. Waste name: 1,3-BENZENEDIOL (OR) RESORCINOL

. Waste code: U210
. Waste name: ETHENE, TETRACHLORO- (OR) TETRACHLOROETHYLENE

. Waste code: U211
. Waste name: CARBON TETRACHLORIDE (OR) METHANE, TETRACHLORO-

. Waste code: U213
. Waste name: FURAN, TETRAHYDRO-(I) (OR) TETRAHYDROFURAN (I)

. Waste code: U220
. Waste name: BENZENE, METHYL- (OR) TOLUENE

. Waste code: U222
. Waste name: BENZENAMINE, 2-METHYL-, HYDROCHLORIDE (OR) O-TOLUIDIN E HYDROCHLORIDE

. Waste code: U226
. Waste name: ETHANE, 1,1,1-TRICHLORO- (OR) METHYL CHLOROFORM

. Waste code: U227
. Waste name: 1,1,2-TRICHLOROETHANE (OR) ETHANE, 1,1,2-TRICHLORO-

. Waste code: U228
. Waste name: ETHENE, TRICHLORO- (OR) TRICHLOROETHYLENE

. Waste code: U239
. Waste name: BENZENE, DIMETHYL- (I,T) (OR) XYLENE (I)

Biennial Reports:

Last Biennial Reporting Year: 2017

Annual Waste Handled:

Waste code: D001
Waste name: IGNITABLE HAZARDOUS WASTES ARE THOSE WASTES WHICH HAVE A FLASHPOINT OF LESS THAN 140 DEGREES FAHRENHEIT AS DETERMINED BY A PENSKY-MARTENS CLOSED CUP FLASH POINT TESTER. ANOTHER METHOD OF DETERMINING THE FLASH POINT OF A WASTE IS TO REVIEW THE MATERIAL SAFETY DATA SHEET, WHICH CAN BE OBTAINED FROM THE MANUFACTURER OR DISTRIBUTOR OF THE MATERIAL. LACQUER THINNER IS AN EXAMPLE OF A COMMONLY USED SOLVENT WHICH WOULD BE CONSIDERED AS IGNITABLE HAZARDOUS WASTE.
Amount (Lbs): 301216

Waste code: D018
Waste name: BENZENE
Amount (Lbs): 301216

Facility Has Received Notices of Violations:

WESTVACO (Continued) **1015731891**

Regulation violated: Not reported
Area of violation: Generators - Pre-transport
Date violation determined: 2015-05-21 00:00:00.0
Date achieved compliance: 2015-07-24 00:00:00.0
Violation lead agency: State
Enforcement action: COMPLIANCE EVALUATION INSPECTION ON-SITE
Enforcement action date: 2015-06-24 00:00:00.0
Enf. disposition status: Not reported
Enf. disp. status date: Not reported
Enforcement lead agency: State
Proposed penalty amount: Not reported
Final penalty amount: Not reported
Paid penalty amount: Not reported

Regulation violated: SR - 265.173(a)
Area of violation: Generators - General
Date violation determined: 2003-01-21 00:00:00.0
Date achieved compliance: 2003-03-14 00:00:00.0
Violation lead agency: State
Enforcement action: COMPLIANCE EVALUATION INSPECTION ON-SITE
Enforcement action date: 2003-01-30 00:00:00.0
Enf. disposition status: Not reported
Enf. disp. status date: Not reported
Enforcement lead agency: State
Proposed penalty amount: Not reported
Final penalty amount: Not reported
Paid penalty amount: Not reported

Regulation violated: SR - 265.37(a)(1+4)
Area of violation: Generators - General
Date violation determined: 1995-08-07 00:00:00.0
Date achieved compliance: 1995-08-09 00:00:00.0
Violation lead agency: State
Enforcement action: COMPLIANCE EVALUATION INSPECTION ON-SITE
Enforcement action date: 1995-08-11 00:00:00.0
Enf. disposition status: Not reported
Enf. disp. status date: Not reported
Enforcement lead agency: State
Proposed penalty amount: Not reported
Final penalty amount: Not reported
Paid penalty amount: Not reported

Regulation violated: SR - 265.53(b)
Area of violation: Generators - General
Date violation determined: 1995-08-07 00:00:00.0
Date achieved compliance: 1995-08-09 00:00:00.0
Violation lead agency: State
Enforcement action: COMPLIANCE EVALUATION INSPECTION ON-SITE
Enforcement action date: 1995-08-11 00:00:00.0
Enf. disposition status: Not reported
Enf. disp. status date: Not reported
Enforcement lead agency: State
Proposed penalty amount: Not reported
Final penalty amount: Not reported
Paid penalty amount: Not reported

Regulation violated: Not reported

WESTVACO (Continued) **1015731891**

Area of violation: LDR - General
Date violation determined: 1993-10-28 00:00:00.0
Date achieved compliance: 1996-06-01 00:00:00.0
Violation lead agency: EPA
Enforcement action: COMPLIANCE EVALUATION INSPECTION ON-SITE
Enforcement action date: 1994-06-16 00:00:00.0
Enf. disposition status: Not reported
Enf. disp. status date: Not reported
Enforcement lead agency: EPA
Proposed penalty amount: 927400
Final penalty amount: Not reported
Paid penalty amount: Not reported

Regulation violated: Not reported
Area of violation: TSD - Closure/Post-Closure
Date violation determined: 1993-10-28 00:00:00.0
Date achieved compliance: 1996-06-01 00:00:00.0
Violation lead agency: EPA
Enforcement action: COMPLIANCE EVALUATION INSPECTION ON-SITE
Enforcement action date: 1994-06-16 00:00:00.0
Enf. disposition status: Not reported
Enf. disp. status date: Not reported
Enforcement lead agency: EPA
Proposed penalty amount: 927400
Final penalty amount: Not reported
Paid penalty amount: Not reported

Regulation violated: Not reported
Area of violation: LDR - General
Date violation determined: 1993-10-28 00:00:00.0
Date achieved compliance: 1996-06-01 00:00:00.0
Violation lead agency: EPA
Enforcement action: COMPLIANCE EVALUATION INSPECTION ON-SITE
Enforcement action date: 1995-09-22 00:00:00.0
Enf. disposition status: Not reported
Enf. disp. status date: Not reported
Enforcement lead agency: EPA
Proposed penalty amount: Not reported
Final penalty amount: 255150
Paid penalty amount: Not reported

Regulation violated: Not reported
Area of violation: TSD - Closure/Post-Closure
Date violation determined: 1993-10-28 00:00:00.0
Date achieved compliance: 1996-06-01 00:00:00.0
Violation lead agency: EPA
Enforcement action: COMPLIANCE EVALUATION INSPECTION ON-SITE
Enforcement action date: 1995-09-22 00:00:00.0
Enf. disposition status: Not reported
Enf. disp. status date: Not reported
Enforcement lead agency: EPA
Proposed penalty amount: Not reported
Final penalty amount: 255150
Paid penalty amount: Not reported

Regulation violated: Not reported
Area of violation: TSD - Surface Impoundment Standards

WESTVACO (Continued) **1015731891**

Date violation determined: 1993-10-28 00:00:00.0
Date achieved compliance: 1996-06-01 00:00:00.0
Violation lead agency: EPA
Enforcement action: COMPLIANCE EVALUATION INSPECTION ON-SITE
Enforcement action date: 1994-06-16 00:00:00.0
Enf. disposition status: Not reported
Enf. disp. status date: Not reported
Enforcement lead agency: EPA
Proposed penalty amount: 927400
Final penalty amount: Not reported
Paid penalty amount: Not reported

Regulation violated: Not reported
Area of violation: TSD - Surface Impoundment Standards
Date violation determined: 1993-10-28 00:00:00.0
Date achieved compliance: 1996-06-01 00:00:00.0
Violation lead agency: EPA
Enforcement action: COMPLIANCE EVALUATION INSPECTION ON-SITE
Enforcement action date: 1995-09-22 00:00:00.0
Enf. disposition status: Not reported
Enf. disp. status date: Not reported
Enforcement lead agency: EPA
Proposed penalty amount: Not reported
Final penalty amount: 255150
Paid penalty amount: Not reported

Regulation violated: Not reported
Area of violation: Generators - General
Date violation determined: 1991-10-07 00:00:00.0
Date achieved compliance: 1991-11-09 00:00:00.0
Violation lead agency: State
Enforcement action: COMPLIANCE EVALUATION INSPECTION ON-SITE
Enforcement action date: 1991-10-07 00:00:00.0
Enf. disposition status: Not reported
Enf. disp. status date: Not reported
Enforcement lead agency: State
Proposed penalty amount: Not reported
Final penalty amount: Not reported
Paid penalty amount: Not reported

Regulation violated: Not reported
Area of violation: Generators - General
Date violation determined: 1988-07-12 00:00:00.0
Date achieved compliance: 1988-08-28 00:00:00.0
Violation lead agency: State
Enforcement action: COMPLIANCE EVALUATION INSPECTION ON-SITE
Enforcement action date: Not reported
Enf. disposition status: Not reported
Enf. disp. status date: Not reported
Enforcement lead agency: Not reported
Proposed penalty amount: Not reported
Final penalty amount: Not reported
Paid penalty amount: Not reported

Evaluation Action Summary:
Evaluation date: 1993-10-28 00:00:00.0
Evaluation: INITIAL 3008(A) COMPLIANCE

WESTVACO (Continued) **1015731891**

Area of violation: TSD - Surface Impoundment Standards
Date achieved compliance: 1996-06-01 00:00:00.0
Evaluation lead agency: EPA

Evaluation date: 1993-10-28 00:00:00.0
Evaluation: INITIAL 3008(A) COMPLIANCE
Area of violation: LDR - General
Date achieved compliance: 1996-06-01 00:00:00.0
Evaluation lead agency: EPA

Evaluation date: 1993-10-28 00:00:00.0
Evaluation: FINAL 3008(A) COMPLIANCE ORDER
Area of violation: TSD - Surface Impoundment Standards
Date achieved compliance: 1996-06-01 00:00:00.0
Evaluation lead agency: EPA

Evaluation date: 1993-10-28 00:00:00.0
Evaluation: FINAL 3008(A) COMPLIANCE ORDER
Area of violation: LDR - General
Date achieved compliance: 1996-06-01 00:00:00.0
Evaluation lead agency: EPA

Evaluation date: 1993-10-28 00:00:00.0
Evaluation: INITIAL 3008(A) COMPLIANCE
Area of violation: TSD - Closure/Post-Closure
Date achieved compliance: 1996-06-01 00:00:00.0
Evaluation lead agency: EPA

Evaluation date: 1993-10-28 00:00:00.0
Evaluation: FINAL 3008(A) COMPLIANCE ORDER
Area of violation: TSD - Closure/Post-Closure
Date achieved compliance: 1996-06-01 00:00:00.0
Evaluation lead agency: EPA

RCRA-SQG:
Date form received by agency: 2019-09-17 00:00:00.0
Facility name: WESTROCK CHARLESTON KRAFT LLC
Facility address: 5600 VIRGINIA AVE
N CHARLESTON, SC 29411
EPA ID: SCD003358322
Mailing address: VIRGINIA AVE
N CHARLESTON, SC 29411
Contact: ARDITH ROSSIGNOL
Contact address: VIRGINIA AVE
N CHARLESTON, SC 29411
Contact country: US
Contact telephone: 843-745-3447
Contact email: ARDITH.ROSSIGNAL@KAPSTONEPAPER.COM
EPA Region: 04
Land type: Private
Classification: TSDF
Description: Handler is engaged in the treatment, storage or disposal of hazardous waste

Owner/Operator Summary:
Owner/operator name: KAPSTONE PAPER AND PACKAGING CORP
Owner/operator address: SKOKIE BLVD

WESTVACO (Continued) **1015731891**

NORTHBROOK, IL 60062
Owner/operator country: US
Owner/operator telephone: 847-239-8800
Owner/operator email: Not reported
Owner/operator fax: Not reported
Owner/operator extension: Not reported
Legal status: Private
Owner/Operator Type: Owner
Owner/Op start date: 2010-01-25 00:00:00.
Owner/Op end date: Not reported

Owner/operator name: WESTROCK COMPANY
Owner/operator address: 1000 ABERNATHY RD NE
ATLANTA, GA 30328
Owner/operator country: US
Owner/operator telephone: Not reported
Owner/operator email: Not reported
Owner/operator fax: Not reported
Owner/operator extension: Not reported
Legal status: Private
Owner/Operator Type: Owner
Owner/Op start date: 2018-11-02 00:00:00.
Owner/Op end date: Not reported

Owner/operator name: MEADWESTVACO SC LLC PRG N CHARLESTON MIL
Owner/operator address: 5600 VIRGINIA AVENUE
N CHARLESTON, SC 29411
Owner/operator country: US
Owner/operator telephone: Not reported
Owner/operator email: Not reported
Owner/operator fax: Not reported
Owner/operator extension: Not reported
Legal status: Private
Owner/Operator Type: Operator
Owner/Op start date: 2004-10-27 00:00:00.
Owner/Op end date: Not reported

Owner/operator name: MEADWESTVACO SC LLC PRG N CHARLESTON MIL
Owner/operator address: 5600 VIRGINIA AVENUE
N CHARLESTON, SC 29411
Owner/operator country: US
Owner/operator telephone: Not reported
Owner/operator email: Not reported
Owner/operator fax: Not reported
Owner/operator extension: Not reported
Legal status: Private
Owner/Operator Type: Owner
Owner/Op start date: 2004-10-27 00:00:00.
Owner/Op end date: Not reported

Owner/operator name: WESTROCK CHARLESTON KRAFT LLC
Owner/operator address: VIRGINIA AVE
NORTH CHARLESTON, SC 29406
Owner/operator country: US
Owner/operator telephone: 843-745-3000
Owner/operator email: Not reported
Owner/operator fax: Not reported

WESTVACO (Continued) **1015731891**

Owner/operator extension: Not reported
Legal status: Private
Owner/Operator Type: Operator
Owner/Op start date: 2018-11-02 00:00:00.
Owner/Op end date: Not reported

Handler Activities Summary:
U.S. importer of hazardous waste: No
Mixed waste (haz. and radioactive): Not reported
Recycler of hazardous waste: No
Transporter of hazardous waste: No
Treater, storer or disposer of HW: No
Underground injection activity: No
On-site burner exemption: No
Furnace exemption: No
Used oil fuel burner: No
Used oil processor: No
User oil refiner: No
Used oil fuel marketer to burner: No
Used oil Specification marketer: No
Used oil transfer facility: No
Used oil transporter: No

Historical Generators:
Date form received by agency: 2019-01-17 00:00:00.0
Site name: KAPSTONE CHARLESTON KRAFT LLC
Classification: Small Quantity Generator

Date form received by agency: 2018-01-23 00:00:00.0
Site name: KAPSTONE CHARLESTON KRAFT LLC
Classification: Small Quantity Generator

Date form received by agency: 2017-01-20 00:00:00.0
Site name: KAPSTONE CHARLESTON KRAFT LLC
Classification: Small Quantity Generator

Date form received by agency: 2016-02-01 00:00:00.0
Site name: KAPSTONE CHARLESTON KRAFT LLC
Classification: Large Quantity Generator

Date form received by agency: 2016-01-01 00:00:00.0
Site name: KAPSTONE CHARLESTON KRAFT LLC
Classification: Large Quantity Generator

Date form received by agency: 2015-01-30 00:00:00.0
Site name: KAPSTONE CHARLESTON KRAFT LLC
Classification: Small Quantity Generator

Date form received by agency: 2014-01-31 00:00:00.0
Site name: KAPSTONE CHARLESTON KRAFT LLC
Classification: Small Quantity Generator

Date form received by agency: 2013-01-30 00:00:00.0
Site name: KAPSTONE CHARLESTON KRAFT LLC
Classification: Small Quantity Generator

WESTVACO (Continued) **1015731891**

Date form received by agency:2012-01-23 00:00:00.0
Site name: KAPSTONE CHARLESTON KRAFT LLC
Classification: Small Quantity Generator

Date form received by agency:2011-02-01 00:00:00.0
Site name: KAPSTONE CHARLESTON KRAFT LLC
Classification: Small Quantity Generator

Date form received by agency:2010-07-29 00:00:00.0
Site name: KAPSTONE CHARLESTON KRAFT LLC
Classification: Large Quantity Generator

Date form received by agency:2010-01-25 00:00:00.0
Site name: KAPSTONE CHARLESTON KRAFT LLC
Classification: Small Quantity Generator

Date form received by agency:2008-07-21 00:00:00.0
Site name: KAPSTONE CHARLESTON KRAFT LLC
Classification: Small Quantity Generator

Date form received by agency:2007-01-25 00:00:00.0
Site name: MEADWESTVACO SC LLC KRAFT DIVISION
Classification: Small Quantity Generator

Date form received by agency:2006-01-01 00:00:00.0
Site name: MEADWESTVACO SC LLC KRAFT DIVISION
Classification: Large Quantity Generator

Date form received by agency:2004-10-27 00:00:00.0
Site name: MEADWESTVACO SC LLC KRAFT DIVISION
Classification: Large Quantity Generator

Date form received by agency:2004-01-01 00:00:00.0
Site name: MEADWESTVACO SC LLCGING RESOURCES GROUP
Classification: Large Quantity Generator

Date form received by agency:2003-01-29 00:00:00.0
Site name: MEADWESTVACO SC LLC PRG N CHARLESTON MIL
Classification: Large Quantity Generator

Date form received by agency:2002-04-29 00:00:00.0
Site name: MEADWESTVACO PACKAGING RES GROUP
Classification: Large Quantity Generator

Date form received by agency:2002-03-28 00:00:00.0
Site name: MEADWESTVACO PACKAGING RES GROUP
Classification: Large Quantity Generator

Date form received by agency:2002-03-27 00:00:00.0
Site name: MEADWESTVACO PACKAGING RES GROUP
Classification: Large Quantity Generator

Date form received by agency:2002-03-01 00:00:00.0
Site name: WESTVACO CORP PACKAGING RESOURCES GROUP
Classification: Large Quantity Generator

Date form received by agency:2000-01-20 00:00:00.0

WESTVACO (Continued) **1015731891**

Site name: MEADWESTVACO PACKAGING RES GROUP
Classification: Large Quantity Generator

Date form received by agency: 2000-01-03 00:00:00.0
Site name: WESTVACO CORP PACKAGING RESOURCES GROUP
Classification: Large Quantity Generator

Date form received by agency: 1998-03-01 00:00:00.0
Site name: WESTVACO CORPORATION KRAFT DIVISION
Classification: Large Quantity Generator

Date form received by agency: 1996-03-01 00:00:00.0
Site name: WESTVACO CORPORATION KRAFT DIVISION
Classification: Large Quantity Generator

Date form received by agency: 1994-03-01 00:00:00.0
Site name: WESTVACO CORPORATION KRAFT DIVISION
Classification: Large Quantity Generator

Date form received by agency: 1992-02-04 00:00:00.0
Site name: WESTVACO CORPORATION KRAFT DIVISION
Classification: Large Quantity Generator

Date form received by agency: 1990-03-01 00:00:00.0
Site name: WESTVACO CORPORATION KRAFT DIVISION
Classification: Large Quantity Generator

Hazardous Waste Summary:

. Waste code: D000
. Waste name: Not Defined

. Waste code: D001
. Waste name: IGNITABLE WASTE

. Waste code: D002
. Waste name: CORROSIVE WASTE

. Waste code: D003
. Waste name: REACTIVE WASTE

. Waste code: D004
. Waste name: ARSENIC

. Waste code: D005
. Waste name: BARIUM

. Waste code: D006
. Waste name: CADMIUM

. Waste code: D007
. Waste name: CHROMIUM

. Waste code: D008
. Waste name: LEAD

WESTVACO (Continued) **1015731891**

. Waste code: D009
. Waste name: MERCURY

. Waste code: D010
. Waste name: SELENIUM

. Waste code: D011
. Waste name: SILVER

. Waste code: D016
. Waste name: 2,4-D (2,4-DICHLOROPHENOXYACETIC ACID)

. Waste code: D018
. Waste name: BENZENE

. Waste code: D019
. Waste name: CARBON TETRACHLORIDE

. Waste code: D021
. Waste name: CHLOROBENZENE

. Waste code: D022
. Waste name: CHLOROFORM

. Waste code: D023
. Waste name: O-CRESOL

. Waste code: D024
. Waste name: M-CRESOL

. Waste code: D029
. Waste name: 1,1-DICHLOROETHYLENE

. Waste code: D032
. Waste name: HEXACHLOROBENZENE

. Waste code: D035
. Waste name: METHYL ETHYL KETONE

. Waste code: D036
. Waste name: NITROBENZENE

. Waste code: D037
. Waste name: PENTACHLOROPHENOL

. Waste code: D038
. Waste name: PYRIDINE

. Waste code: D039
. Waste name: TETRACHLOROETHYLENE

. Waste code: D040
. Waste name: TRICHLORETHYLENE

. Waste code: D041
. Waste name: 2,4,5-TRICHLOROPHENOL

WESTVACO (Continued) **1015731891**

. Waste code: F001
. Waste name: THE FOLLOWING SPENT HALOGENATED SOLVENTS USED IN DEGREASING: TETRACHLOROETHYLENE, TRICHLORETHYLENE, METHYLENE CHLORIDE, 1,1,1-TRICHLOROETHANE, CARBON TETRACHLORIDE AND CHLORINATED FLUOROCARBONS; ALL SPENT SOLVENT MIXTURES/BLENDS USED IN DEGREASING CONTAINING, BEFORE USE, A TOTAL OF TEN PERCENT OR MORE (BY VOLUME) OF ONE OR MORE OF THE ABOVE HALOGENATED SOLVENTS OR THOSE SOLVENTS LISTED IN F002, F004, AND F005; AND STILL BOTTOMS FROM THE RECOVERY OF THESE SPENT SOLVENTS AND SPENT SOLVENT MIXTURES.

. Waste code: F002
. Waste name: THE FOLLOWING SPENT HALOGENATED SOLVENTS: TETRACHLOROETHYLENE, METHYLENE CHLORIDE, TRICHLOROETHYLENE, 1,1,1-TRICHLOROETHANE, CHLOROBENZENE, 1,1,2-TRICHLORO-1,2,2-TRIFLUOROETHANE, ORTHO-DICHLOROBENZENE, TRICHLOROFLUOROMETHANE, AND 1,1,2, TRICHLOROETHANE; ALL SPENT SOLVENT MIXTURES/BLENDS CONTAINING, BEFORE USE, A TOTAL OF TEN PERCENT OR MORE (BY VOLUME) OF ONE OR MORE OF THE ABOVE HALOGENATED SOLVENTS OR THOSE SOLVENTS LISTED IN F001, F004, AND F005; AND STILL BOTTOMS FROM THE RECOVERY OF THESE SPENT SOLVENTS AND SPENT SOLVENT MIXTURES.

. Waste code: F003
. Waste name: THE FOLLOWING SPENT NONHALOGENATED SOLVENTS: XYLENE, ACETONE, ETHYL ACETATE, ETHYL BENZENE, ETHYL ETHER, METHYL ISOBUTYL KETONE, N-BUTYL ALCOHOL, CYCLOHEXANONE, AND METHANOL; ALL SPENT SOLVENT MIXTURES/BLENDS CONTAINING, BEFORE USE, ONLY THE ABOVE SPENT NONHALOGENATED SOLVENTS; AND ALL SPENT SOLVENT MIXTURES/BLENDS CONTAINING, BEFORE USE, ONE OR MORE OF THE ABOVE NONHALOGENATED SOLVENTS, AND A TOTAL OF TEN PERCENT OR MORE (BY VOLUME) OF ONE OR MORE OF THOSE SOLVENTS LISTED IN F001, F002, F004, AND F005; AND STILL BOTTOMS FROM THE RECOVERY OF THESE SPENT SOLVENTS AND SPENT SOLVENT MIXTURES.

. Waste code: F004
. Waste name: THE FOLLOWING SPENT NONHALOGENATED SOLVENTS: CRESOLS, CRESYLIC ACID, AND NITROBENZENE; AND THE STILL BOTTOMS FROM THE RECOVERY OF THESE SOLVENTS; ALL SPENT SOLVENT MIXTURES/BLENDS CONTAINING, BEFORE USE, A TOTAL OF TEN PERCENT OR MORE (BY VOLUME) OF ONE OR MORE OF THE ABOVE NONHALOGENATED SOLVENTS OR THOSE SOLVENTS LISTED IN F001, F002, AND F005; AND STILL BOTTOMS FROM THE RECOVERY OF THESE SPENT SOLVENTS AND SPENT SOLVENT MIXTURES.

. Waste code: F005
. Waste name: THE FOLLOWING SPENT NONHALOGENATED SOLVENTS: TOLUENE, METHYL ETHYL KETONE, CARBON DISULFIDE, ISOBUTANOL, PYRIDINE, BENZENE, 2-ETHOXYETHANOL, AND 2-NITROPROPANE; ALL SPENT SOLVENT MIXTURES/BLENDS CONTAINING, BEFORE USE, A TOTAL OF TEN PERCENT OR MORE (BY VOLUME) OF ONE OR MORE OF THE ABOVE NONHALOGENATED SOLVENTS OR THOSE SOLVENTS LISTED IN F001, F002, OR F004; AND STILL BOTTOMS FROM THE RECOVERY OF THESE SPENT SOLVENTS AND SPENT SOLVENT MIXTURES.

. Waste code: F027
. Waste name: DISCARDED UNUSED FORMULATIONS CONTAINING TRI-, TETRA-, OR PENTACHLOROPHENOL OR DISCARDED UNUSED FORMULATIONS CONTAINING COMPOUNDS DERIVED FROM THESE CHLOROPHENOLS. (THIS LISTING DOES NOT INCLUDE FORMULATIONS CONTAINING HEXACHLOROPHENE SYNTHESIZED FROM PREPURIFIED 2,4,5-TRICHLOROPHENOL AS THE SOLE COMPONENT.)

WESTVACO (Continued) **1015731891**

. Waste code: P002
. Waste name: 1-ACETYL-2-THIOUREA (OR) ACETAMIDE, N-(AMINOTHIOXOMETHYL)-

. Waste code: P022
. Waste name: CARBON DISULFIDE

. Waste code: P028
. Waste name: BENZENE, (CHLOROMETHYL)- (OR) BENZYL CHLORIDE

. Waste code: P029
. Waste name: COPPER CYANIDE (OR) COPPER CYANIDE CU(CN)

. Waste code: P070
. Waste name: ALDICARB (OR) PROPANAL, 2-METHYL-2-(METHYLTHIO)-, O-[(METHYLAMINO)CARBONYL]OXIME

. Waste code: P090
. Waste name: Not Defined

. Waste code: P095
. Waste name: CARBONIC DICHLORIDE (OR) PHOSGENE

. Waste code: P098
. Waste name: POTASSIUM CYANIDE (OR) POTASSIUM CYANIDE K(CN)

. Waste code: P105
. Waste name: SODIUM AZIDE

. Waste code: U001
. Waste name: ACETALDEHYDE (I) (OR) ETHANAL (I)

. Waste code: U002
. Waste name: 2-PROPANONE (I) (OR) ACETONE (I)

. Waste code: U003
. Waste name: ACETONITRILE (I,T)

. Waste code: U007
. Waste name: 2-PROPENAMIDE (OR) ACRYLAMIDE

. Waste code: U009
. Waste name: 2-PROPENENITRILE (OR) ACRYLONITRILE

. Waste code: U012
. Waste name: ANILINE (I,T) (OR) BENZENAMINE (I,T)

. Waste code: U013
. Waste name: Not Defined

. Waste code: U019
. Waste name: BENZENE (I,T)

. Waste code: U022
. Waste name: BENZO[A]PYRENE

. Waste code: U031
. Waste name: 1-BUTANOL (I) (OR) N-BUTYL ALCOHOL (I)

WESTVACO (Continued) **1015731891**

. Waste code: U041
. Waste name: EPICHLOROHYDRIN (OR) OXIRANE, (CHLOROMETHYL)-

. Waste code: U044
. Waste name: CHLOROFORM (OR) METHANE, TRICHLORO-

. Waste code: U052
. Waste name: CRESOL (CRESYLIC ACID) (OR) PHENOL, METHYL-

. Waste code: U055
. Waste name: BENZENE, (1-METHYLETHYL)- (I) (OR) CUMENE (I)

. Waste code: U056
. Waste name: BENZENE, HEXAHYDRO- (I) (OR) CYCLOHEXANE (I)

. Waste code: U057
. Waste name: CYCLOHEXANONE (I)

. Waste code: U070
. Waste name: BENZENE, 1,2-DICHLORO- (OR) O-DICHLOROBENZENE

. Waste code: U075
. Waste name: DICHLORODIFLUOROMETHANE (OR) METHANE, DICHLORODIFLUORO-

. Waste code: U078
. Waste name: 1,1-DICHLOROETHYLENE (OR) ETHENE, 1,1-DICHLORO-

. Waste code: U080
. Waste name: METHANE, DICHLORO- (OR) METHYLENE CHLORIDE

. Waste code: U081
. Waste name: 2,4-DICHLOROPHENOL (OR) PHENOL, 2,4-DICHLORO-

. Waste code: U082
. Waste name: 2,6-DICHLOROPHENOL (OR) PHENOL, 2,6-DICHLORO-

. Waste code: U092
. Waste name: DIMETHYLAMINE (I) (OR) METHANAMINE, N-METHYL- (I)

. Waste code: U102
. Waste name: 1,2-BENZENEDICARBOXYLIC ACID, DIMETHYL ESTER (OR) DIMETHYL PHTHALATE

. Waste code: U103
. Waste name: DIMETHYL SULFATE (OR) SULFURIC ACID, DIMETHYL ESTER

. Waste code: U108
. Waste name: 1,4-DIETHYLENEOXIDE (OR) 1,4-DIOXANE

. Waste code: U112
. Waste name: ACETIC ACID, ETHYL ESTER (I) (OR) ETHYL ACETATE (I)

. Waste code: U113
. Waste name: 2-PROPENOIC ACID, ETHYL ESTER (I) (OR) ETHYL ACRYLATE (I)

. Waste code: U115
. Waste name: ETHYLENE OXIDE (I,T) (OR) OXIRANE (I,T)

WESTVACO (Continued) **1015731891**

. Waste code: U117
. Waste name: ETHANE, 1,1'-OXYBIS-(I) (OR) ETHYL ETHER (I)

. Waste code: U122
. Waste name: FORMALDEHYDE

. Waste code: U123
. Waste name: FORMIC ACID (C,T)

. Waste code: U124
. Waste name: FURAN (I) (OR) FURFURAN (I)

. Waste code: U125
. Waste name: 2-FURANCARBOXALDEHYDE (I) (OR) FURFURAL (I)

. Waste code: U134
. Waste name: HYDROFLUORIC ACID (C,T) (OR) HYDROGEN FLUORIDE (C,T)

. Waste code: U140
. Waste name: 1-PROPANOL, 2-METHYL- (I,T) (OR) ISOBUTYL ALCOHOL (I,T)

. Waste code: U147
. Waste name: 2,5-FURANDIONE (OR) MALEIC ANHYDRIDE

. Waste code: U154
. Waste name: METHANOL (I) (OR) METHYL ALCOHOL (I)

. Waste code: U156
. Waste name: CARBONOCHLORIDIC ACID, METHYL ESTER, (I,T) (OR) METHYL CHLOROCARBONATE (I,T)

. Waste code: U159
. Waste name: 2-BUTANONE (I,T) (OR) METHYL ETHYL KETONE (MEK) (I,T)

. Waste code: U161
. Waste name: 4-METHYL-2-PENTANONE (I) (OR) METHYL ISOBUTYL KETONE (I) (OR) PENTANOL, 4-METHYL-

. Waste code: U162
. Waste name: 2-PROPENOIC ACID, 2-METHYL-, METHYL ESTER (I,T) (OR) METHYL METHACRYLATE (I,T)

. Waste code: U165
. Waste name: NAPHTHALENE

. Waste code: U167
. Waste name: 1-NAPTHALENAMINE (OR) ALPHA-NAPHTHYLAMINE

. Waste code: U169
. Waste name: BENZENE, NITRO- (OR) NITROBENZENE (I,T)

. Waste code: U170
. Waste name: P-NITROPHENOL (I,T) (OR) PHENOL, 4-NITRO-

. Waste code: U188
. Waste name: PHENOL

WESTVACO (Continued) **1015731891**

. Waste code: U189
. Waste name: PHOSPHORUS SULFIDE (R) (OR) SULFUR PHOSPHIDE (R)

. Waste code: U190
. Waste name: 1,3-ISOBENZOFURANDIONE (OR) PHTHALIC ANHYDRIDE

. Waste code: U196
. Waste name: PYRIDINE

. Waste code: U201
. Waste name: 1,3-BENZENEDIOL (OR) RESORCINOL

. Waste code: U210
. Waste name: ETHENE, TETRACHLORO- (OR) TETRACHLOROETHYLENE

. Waste code: U211
. Waste name: CARBON TETRACHLORIDE (OR) METHANE, TETRACHLORO-

. Waste code: U213
. Waste name: FURAN, TETRAHYDRO-(I) (OR) TETRAHYDROFURAN (I)

. Waste code: U220
. Waste name: BENZENE, METHYL- (OR) TOLUENE

. Waste code: U222
. Waste name: BENZENAMINE, 2-METHYL-, HYDROCHLORIDE (OR) O-TOLUIDINE HYDROCHLORIDE

. Waste code: U226
. Waste name: ETHANE, 1,1,1-TRICHLORO- (OR) METHYL CHLOROFORM

. Waste code: U227
. Waste name: 1,1,2-TRICHLOROETHANE (OR) ETHANE, 1,1,2-TRICHLORO-

. Waste code: U228
. Waste name: ETHENE, TRICHLORO- (OR) TRICHLOROETHYLENE

. Waste code: U239
. Waste name: BENZENE, DIMETHYL- (I,T) (OR) XYLENE (I)

Biennial Reports:

Last Biennial Reporting Year: 2017

Annual Waste Handled:
Waste code: D001
Waste name: IGNITABLE HAZARDOUS WASTES ARE THOSE WASTES WHICH HAVE A FLASHPOINT OF LESS THAN 140 DEGREES FAHRENHEIT AS DETERMINED BY A PENSKY-MARTENS CLOSED CUP FLASH POINT TESTER. ANOTHER METHOD OF DETERMINING THE FLASH POINT OF A WASTE IS TO REVIEW THE MATERIAL SAFETY DATA SHEET, WHICH CAN BE OBTAINED FROM THE MANUFACTURER OR DISTRIBUTOR OF THE MATERIAL. LACQUER THINNER IS AN EXAMPLE OF A COMMONLY USED SOLVENT WHICH WOULD BE CONSIDERED AS IGNITABLE HAZARDOUS WASTE.
Amount (Lbs): 301216

Waste code: D018
Waste name: BENZENE
Amount (Lbs): 301216

WESTVACO (Continued) **1015731891**

Facility Has Received Notices of Violations:

Regulation violated:	Not reported
Area of violation:	Generators - Pre-transport
Date violation determined:	2015-05-21 00:00:00.0
Date achieved compliance:	2015-07-24 00:00:00.0
Violation lead agency:	State
Enforcement action:	COMPLIANCE EVALUATION INSPECTION ON-SITE
Enforcement action date:	2015-06-24 00:00:00.0
Enf. disposition status:	Not reported
Enf. disp. status date:	Not reported
Enforcement lead agency:	State
Proposed penalty amount:	Not reported
Final penalty amount:	Not reported
Paid penalty amount:	Not reported

Regulation violated:	SR - 265.173(a)
Area of violation:	Generators - General
Date violation determined:	2003-01-21 00:00:00.0
Date achieved compliance:	2003-03-14 00:00:00.0
Violation lead agency:	State
Enforcement action:	COMPLIANCE EVALUATION INSPECTION ON-SITE
Enforcement action date:	2003-01-30 00:00:00.0
Enf. disposition status:	Not reported
Enf. disp. status date:	Not reported
Enforcement lead agency:	State
Proposed penalty amount:	Not reported
Final penalty amount:	Not reported
Paid penalty amount:	Not reported

Regulation violated:	SR - 265.37(a)(1+4)
Area of violation:	Generators - General
Date violation determined:	1995-08-07 00:00:00.0
Date achieved compliance:	1995-08-09 00:00:00.0
Violation lead agency:	State
Enforcement action:	COMPLIANCE EVALUATION INSPECTION ON-SITE
Enforcement action date:	1995-08-11 00:00:00.0
Enf. disposition status:	Not reported
Enf. disp. status date:	Not reported
Enforcement lead agency:	State
Proposed penalty amount:	Not reported
Final penalty amount:	Not reported
Paid penalty amount:	Not reported

Regulation violated:	SR - 265.53(b)
Area of violation:	Generators - General
Date violation determined:	1995-08-07 00:00:00.0
Date achieved compliance:	1995-08-09 00:00:00.0
Violation lead agency:	State
Enforcement action:	COMPLIANCE EVALUATION INSPECTION ON-SITE
Enforcement action date:	1995-08-11 00:00:00.0
Enf. disposition status:	Not reported
Enf. disp. status date:	Not reported
Enforcement lead agency:	State
Proposed penalty amount:	Not reported
Final penalty amount:	Not reported
Paid penalty amount:	Not reported

WESTVACO (Continued) **1015731891**

Regulation violated: Not reported
Area of violation: LDR - General
Date violation determined: 1993-10-28 00:00:00.0
Date achieved compliance: 1996-06-01 00:00:00.0
Violation lead agency: EPA
Enforcement action: COMPLIANCE EVALUATION INSPECTION ON-SITE
Enforcement action date: 1994-06-16 00:00:00.0
Enf. disposition status: Not reported
Enf. disp. status date: Not reported
Enforcement lead agency: EPA
Proposed penalty amount: 927400
Final penalty amount: Not reported
Paid penalty amount: Not reported

Regulation violated: Not reported
Area of violation: TSD - Closure/Post-Closure
Date violation determined: 1993-10-28 00:00:00.0
Date achieved compliance: 1996-06-01 00:00:00.0
Violation lead agency: EPA
Enforcement action: COMPLIANCE EVALUATION INSPECTION ON-SITE
Enforcement action date: 1994-06-16 00:00:00.0
Enf. disposition status: Not reported
Enf. disp. status date: Not reported
Enforcement lead agency: EPA
Proposed penalty amount: 927400
Final penalty amount: Not reported
Paid penalty amount: Not reported

Regulation violated: Not reported
Area of violation: LDR - General
Date violation determined: 1993-10-28 00:00:00.0
Date achieved compliance: 1996-06-01 00:00:00.0
Violation lead agency: EPA
Enforcement action: COMPLIANCE EVALUATION INSPECTION ON-SITE
Enforcement action date: 1995-09-22 00:00:00.0
Enf. disposition status: Not reported
Enf. disp. status date: Not reported
Enforcement lead agency: EPA
Proposed penalty amount: Not reported
Final penalty amount: 255150
Paid penalty amount: Not reported

Regulation violated: Not reported
Area of violation: TSD - Closure/Post-Closure
Date violation determined: 1993-10-28 00:00:00.0
Date achieved compliance: 1996-06-01 00:00:00.0
Violation lead agency: EPA
Enforcement action: COMPLIANCE EVALUATION INSPECTION ON-SITE
Enforcement action date: 1995-09-22 00:00:00.0
Enf. disposition status: Not reported
Enf. disp. status date: Not reported
Enforcement lead agency: EPA
Proposed penalty amount: Not reported
Final penalty amount: 255150
Paid penalty amount: Not reported

Regulation violated: Not reported

WESTVACO (Continued) **1015731891**

Area of violation: TSD - Surface Impoundment Standards
Date violation determined: 1993-10-28 00:00:00.0
Date achieved compliance: 1996-06-01 00:00:00.0
Violation lead agency: EPA
Enforcement action: COMPLIANCE EVALUATION INSPECTION ON-SITE
Enforcement action date: 1994-06-16 00:00:00.0
Enf. disposition status: Not reported
Enf. disp. status date: Not reported
Enforcement lead agency: EPA
Proposed penalty amount: 927400
Final penalty amount: Not reported
Paid penalty amount: Not reported

Regulation violated: Not reported
Area of violation: TSD - Surface Impoundment Standards
Date violation determined: 1993-10-28 00:00:00.0
Date achieved compliance: 1996-06-01 00:00:00.0
Violation lead agency: EPA
Enforcement action: COMPLIANCE EVALUATION INSPECTION ON-SITE
Enforcement action date: 1995-09-22 00:00:00.0
Enf. disposition status: Not reported
Enf. disp. status date: Not reported
Enforcement lead agency: EPA
Proposed penalty amount: Not reported
Final penalty amount: 255150
Paid penalty amount: Not reported

Regulation violated: Not reported
Area of violation: Generators - General
Date violation determined: 1991-10-07 00:00:00.0
Date achieved compliance: 1991-11-09 00:00:00.0
Violation lead agency: State
Enforcement action: COMPLIANCE EVALUATION INSPECTION ON-SITE
Enforcement action date: 1991-10-07 00:00:00.0
Enf. disposition status: Not reported
Enf. disp. status date: Not reported
Enforcement lead agency: State
Proposed penalty amount: Not reported
Final penalty amount: Not reported
Paid penalty amount: Not reported

Regulation violated: Not reported
Area of violation: Generators - General
Date violation determined: 1988-07-12 00:00:00.0
Date achieved compliance: 1988-08-28 00:00:00.0
Violation lead agency: State
Enforcement action: COMPLIANCE EVALUATION INSPECTION ON-SITE
Enforcement action date: Not reported
Enf. disposition status: Not reported
Enf. disp. status date: Not reported
Enforcement lead agency: Not reported
Proposed penalty amount: Not reported
Final penalty amount: Not reported
Paid penalty amount: Not reported

Evaluation Action Summary:
Evaluation date: 1993-10-28 00:00:00.0

WESTVACO (Continued) **1015731891**

Evaluation: INITIAL 3008(A) COMPLIANCE
Area of violation: TSD - Surface Impoundment Standards
Date achieved compliance: 1996-06-01 00:00:00.0
Evaluation lead agency: EPA

Evaluation date: 1993-10-28 00:00:00.0
Evaluation: INITIAL 3008(A) COMPLIANCE
Area of violation: LDR - General
Date achieved compliance: 1996-06-01 00:00:00.0
Evaluation lead agency: EPA

Evaluation date: 1993-10-28 00:00:00.0
Evaluation: FINAL 3008(A) COMPLIANCE ORDER
Area of violation: TSD - Surface Impoundment Standards
Date achieved compliance: 1996-06-01 00:00:00.0
Evaluation lead agency: EPA

Evaluation date: 1993-10-28 00:00:00.0
Evaluation: FINAL 3008(A) COMPLIANCE ORDER
Area of violation: LDR - General
Date achieved compliance: 1996-06-01 00:00:00.0
Evaluation lead agency: EPA

Evaluation date: 1993-10-28 00:00:00.0
Evaluation: INITIAL 3008(A) COMPLIANCE
Area of violation: TSD - Closure/Post-Closure
Date achieved compliance: 1996-06-01 00:00:00.0
Evaluation lead agency: EPA

Evaluation date: 1993-10-28 00:00:00.0
Evaluation: FINAL 3008(A) COMPLIANCE ORDER
Area of violation: TSD - Closure/Post-Closure
Date achieved compliance: 1996-06-01 00:00:00.0
Evaluation lead agency: EPA

US AIRS (AFS):
Envid: 1015731891
Region Code: 04
County Code: SC019
Programmatic ID: AIR SC00005600008
Facility Registry ID: 110016966381
D and B Number: Not reported
Facility Site Name: KAPSTONE CHARLESTON KRAFT LLC
Primary SIC Code: Not reported
NAICS Code: 322110
Default Air Classification Code: MAJ
Facility Type of Ownership Code: POF
Air CMS Category Code: TVM
HPV Status: UNADDRESSED HPV

US AIRS (AFS):
Region Code: 04
Programmatic ID: AIR SC00005600008
Facility Registry ID: 110016966381
Air Operating Status Code: OPR
Default Air Classification Code: MAJ
Air Program: MACT Standards (40 CFR Part 63)
Activity Date: 2003-09-17 00:00:00

WESTVACO (Continued) **1015731891**

Activity Status Date: Not reported
Activity Group: Compliance Monitoring
Activity Type: Inspection/Evaluation
Activity Status: Not reported

Region Code: 04
Programmatic ID: AIR SC00005600008
Facility Registry ID: 110016966381
Air Operating Status Code: OPR
Default Air Classification Code: MAJ
Air Program: MACT Standards (40 CFR Part 63)
Activity Date: 2004-09-22 00:00:00
Activity Status Date: Not reported
Activity Group: Compliance Monitoring
Activity Type: Inspection/Evaluation
Activity Status: Not reported

Region Code: 04
Programmatic ID: AIR SC00005600008
Facility Registry ID: 110016966381
Air Operating Status Code: OPR
Default Air Classification Code: MAJ
Air Program: MACT Standards (40 CFR Part 63)
Activity Date: 2004-12-06 00:00:00
Activity Status Date: Not reported
Activity Group: Compliance Monitoring
Activity Type: Inspection/Evaluation
Activity Status: Not reported

Region Code: 04
Programmatic ID: AIR SC00005600008
Facility Registry ID: 110016966381
Air Operating Status Code: OPR
Default Air Classification Code: MAJ
Air Program: MACT Standards (40 CFR Part 63)
Activity Date: 2005-04-27 00:00:00
Activity Status Date: Not reported
Activity Group: Compliance Monitoring
Activity Type: Inspection/Evaluation
Activity Status: Not reported

Region Code: 04
Programmatic ID: AIR SC00005600008
Facility Registry ID: 110016966381
Air Operating Status Code: OPR
Default Air Classification Code: MAJ
Air Program: MACT Standards (40 CFR Part 63)
Activity Date: 2005-08-23 00:00:00
Activity Status Date: Not reported
Activity Group: Compliance Monitoring
Activity Type: Inspection/Evaluation
Activity Status: Not reported

Region Code: 04
Programmatic ID: AIR SC00005600008
Facility Registry ID: 110016966381
Air Operating Status Code: OPR

WESTVACO (Continued) **1015731891**

Default Air Classification Code: MAJ
Air Program: MACT Standards (40 CFR Part 63)
Activity Date: 2005-09-15 00:00:00
Activity Status Date: Not reported
Activity Group: Compliance Monitoring
Activity Type: Inspection/Evaluation
Activity Status: Not reported

Region Code: 04
Programmatic ID: AIR SC00005600008
Facility Registry ID: 110016966381
Air Operating Status Code: OPR
Default Air Classification Code: MAJ
Air Program: MACT Standards (40 CFR Part 63)
Activity Date: 2005-09-30 00:00:00
Activity Status Date: Not reported
Activity Group: Compliance Monitoring
Activity Type: Inspection/Evaluation
Activity Status: Not reported

Region Code: 04
Programmatic ID: AIR SC00005600008
Facility Registry ID: 110016966381
Air Operating Status Code: OPR
Default Air Classification Code: MAJ
Air Program: MACT Standards (40 CFR Part 63)
Activity Date: 2005-10-19 00:00:00
Activity Status Date: Not reported
Activity Group: Compliance Monitoring
Activity Type: Inspection/Evaluation
Activity Status: Not reported

Region Code: 04
Programmatic ID: AIR SC00005600008
Facility Registry ID: 110016966381
Air Operating Status Code: OPR
Default Air Classification Code: MAJ
Air Program: MACT Standards (40 CFR Part 63)
Activity Date: 2005-11-14 00:00:00
Activity Status Date: Not reported
Activity Group: Compliance Monitoring
Activity Type: Inspection/Evaluation
Activity Status: Not reported

Region Code: 04
Programmatic ID: AIR SC00005600008
Facility Registry ID: 110016966381
Air Operating Status Code: OPR
Default Air Classification Code: MAJ
Air Program: MACT Standards (40 CFR Part 63)
Activity Date: 2006-08-22 00:00:00
Activity Status Date: Not reported
Activity Group: Compliance Monitoring
Activity Type: Inspection/Evaluation
Activity Status: Not reported

Region Code: 04

WESTVACO (Continued) **1015731891**

Programmatic ID: AIR SC00005600008
Facility Registry ID: 110016966381
Air Operating Status Code: OPR
Default Air Classification Code: MAJ
Air Program: MACT Standards (40 CFR Part 63)
Activity Date: 2006-09-29 00:00:00
Activity Status Date: Not reported
Activity Group: Compliance Monitoring
Activity Type: Inspection/Evaluation
Activity Status: Not reported

Region Code: 04
Programmatic ID: AIR SC00005600008
Facility Registry ID: 110016966381
Air Operating Status Code: OPR
Default Air Classification Code: MAJ
Air Program: MACT Standards (40 CFR Part 63)
Activity Date: 2007-08-31 00:00:00
Activity Status Date: Not reported
Activity Group: Compliance Monitoring
Activity Type: Inspection/Evaluation
Activity Status: Not reported

Region Code: 04
Programmatic ID: AIR SC00005600008
Facility Registry ID: 110016966381
Air Operating Status Code: OPR
Default Air Classification Code: MAJ
Air Program: MACT Standards (40 CFR Part 63)
Activity Date: 2008-09-16 00:00:00
Activity Status Date: Not reported
Activity Group: Compliance Monitoring
Activity Type: Inspection/Evaluation
Activity Status: Not reported

Region Code: 04
Programmatic ID: AIR SC00005600008
Facility Registry ID: 110016966381
Air Operating Status Code: OPR
Default Air Classification Code: MAJ
Air Program: MACT Standards (40 CFR Part 63)
Activity Date: 2008-09-30 00:00:00
Activity Status Date: Not reported
Activity Group: Compliance Monitoring
Activity Type: Inspection/Evaluation
Activity Status: Not reported

Region Code: 04
Programmatic ID: AIR SC00005600008
Facility Registry ID: 110016966381
Air Operating Status Code: OPR
Default Air Classification Code: MAJ
Air Program: MACT Standards (40 CFR Part 63)
Activity Date: 2009-01-21 00:00:00
Activity Status Date: Not reported
Activity Group: Compliance Monitoring
Activity Type: Inspection/Evaluation

WESTVACO (Continued) **1015731891**

Activity Status: Not reported

Region Code: 04
Programmatic ID: AIR SC00005600008
Facility Registry ID: 110016966381
Air Operating Status Code: OPR
Default Air Classification Code: MAJ
Air Program: MACT Standards (40 CFR Part 63)
Activity Date: 2009-06-04 00:00:00
Activity Status Date: Not reported
Activity Group: Compliance Monitoring
Activity Type: Inspection/Evaluation
Activity Status: Not reported

Region Code: 04
Programmatic ID: AIR SC00005600008
Facility Registry ID: 110016966381
Air Operating Status Code: OPR
Default Air Classification Code: MAJ
Air Program: MACT Standards (40 CFR Part 63)
Activity Date: 2009-11-04 00:00:00
Activity Status Date: Not reported
Activity Group: Compliance Monitoring
Activity Type: Inspection/Evaluation
Activity Status: Not reported

Region Code: 04
Programmatic ID: AIR SC00005600008
Facility Registry ID: 110016966381
Air Operating Status Code: OPR
Default Air Classification Code: MAJ
Air Program: MACT Standards (40 CFR Part 63)
Activity Date: 2010-03-24 00:00:00
Activity Status Date: Not reported
Activity Group: Compliance Monitoring
Activity Type: Inspection/Evaluation
Activity Status: Not reported

Region Code: 04
Programmatic ID: AIR SC00005600008
Facility Registry ID: 110016966381
Air Operating Status Code: OPR
Default Air Classification Code: MAJ
Air Program: MACT Standards (40 CFR Part 63)
Activity Date: 2011-01-12 00:00:00
Activity Status Date: Not reported
Activity Group: Compliance Monitoring
Activity Type: Inspection/Evaluation
Activity Status: Not reported

Region Code: 04
Programmatic ID: AIR SC00005600008
Facility Registry ID: 110016966381
Air Operating Status Code: OPR
Default Air Classification Code: MAJ
Air Program: MACT Standards (40 CFR Part 63)
Activity Date: 2011-02-01 00:00:00

WESTVACO (Continued) **1015731891**

Activity Status Date: Not reported
Activity Group: Compliance Monitoring
Activity Type: Inspection/Evaluation
Activity Status: Not reported

Region Code: 04
Programmatic ID: AIR SC00005600008
Facility Registry ID: 110016966381
Air Operating Status Code: OPR
Default Air Classification Code: MAJ
Air Program: MACT Standards (40 CFR Part 63)
Activity Date: 2011-04-13 00:00:00
Activity Status Date: Not reported
Activity Group: Compliance Monitoring
Activity Type: Inspection/Evaluation
Activity Status: Not reported

Region Code: 04
Programmatic ID: AIR SC00005600008
Facility Registry ID: 110016966381
Air Operating Status Code: OPR
Default Air Classification Code: MAJ
Air Program: MACT Standards (40 CFR Part 63)
Activity Date: 2012-02-15 00:00:00
Activity Status Date: Not reported
Activity Group: Compliance Monitoring
Activity Type: Inspection/Evaluation
Activity Status: Not reported

Region Code: 04
Programmatic ID: AIR SC00005600008
Facility Registry ID: 110016966381
Air Operating Status Code: OPR
Default Air Classification Code: MAJ
Air Program: MACT Standards (40 CFR Part 63)
Activity Date: 2012-03-31 00:00:00
Activity Status Date: Not reported
Activity Group: Compliance Monitoring
Activity Type: Inspection/Evaluation
Activity Status: Not reported

Region Code: 04
Programmatic ID: AIR SC00005600008
Facility Registry ID: 110016966381
Air Operating Status Code: OPR
Default Air Classification Code: MAJ
Air Program: MACT Standards (40 CFR Part 63)
Activity Date: 2013-02-06 00:00:00
Activity Status Date: Not reported
Activity Group: Compliance Monitoring
Activity Type: Inspection/Evaluation
Activity Status: Not reported

Region Code: 04
Programmatic ID: AIR SC00005600008
Facility Registry ID: 110016966381
Air Operating Status Code: OPR

WESTVACO (Continued) **1015731891**

Default Air Classification Code: MAJ
Air Program: MACT Standards (40 CFR Part 63)
Activity Date: 2013-03-27 00:00:00
Activity Status Date: Not reported
Activity Group: Compliance Monitoring
Activity Type: Inspection/Evaluation
Activity Status: Not reported

Region Code: 04
Programmatic ID: AIR SC00005600008
Facility Registry ID: 110016966381
Air Operating Status Code: OPR
Default Air Classification Code: MAJ
Air Program: MACT Standards (40 CFR Part 63)
Activity Date: 2013-07-22 00:00:00
Activity Status Date: Not reported
Activity Group: Compliance Monitoring
Activity Type: Inspection/Evaluation
Activity Status: Not reported

Region Code: 04
Programmatic ID: AIR SC00005600008
Facility Registry ID: 110016966381
Air Operating Status Code: OPR
Default Air Classification Code: MAJ
Air Program: MACT Standards (40 CFR Part 63)
Activity Date: 2013-09-12 00:00:00
Activity Status Date: Not reported
Activity Group: Compliance Monitoring
Activity Type: Inspection/Evaluation
Activity Status: Not reported

Region Code: 04
Programmatic ID: AIR SC00005600008
Facility Registry ID: 110016966381
Air Operating Status Code: OPR
Default Air Classification Code: MAJ
Air Program: New Source Performance Standards
Activity Date: Not reported
Activity Status Date: 2014-10-19 00:00:00
Activity Group: Case File
Activity Type: Case File
Activity Status: Case File Data Entered

Region Code: 04
Programmatic ID: AIR SC00005600008
Facility Registry ID: 110016966381
Air Operating Status Code: OPR
Default Air Classification Code: MAJ
Air Program: New Source Performance Standards
Activity Date: 2014-06-26 00:00:00
Activity Status Date: 2014-10-13 00:00:00
Activity Group: Case File
Activity Type: Case File
Activity Status: Resolved

Region Code: 04

WESTVACO (Continued) **1015731891**

Programmatic ID: AIR SC00005600008
Facility Registry ID: 110016966381
Air Operating Status Code: OPR
Default Air Classification Code: MAJ
Air Program: New Source Performance Standards
Activity Date: Not reported
Activity Status Date: 2004-10-07 00:00:00
Activity Group: Case File
Activity Type: Case File
Activity Status: Resolved

Region Code: 04
Programmatic ID: AIR SC00005600008
Facility Registry ID: 110016966381
Air Operating Status Code: OPR
Default Air Classification Code: MAJ
Air Program: New Source Performance Standards
Activity Date: 1984-09-13 00:00:00
Activity Status Date: Not reported
Activity Group: Compliance Monitoring
Activity Type: Inspection/Evaluation
Activity Status: Not reported

Region Code: 04
Programmatic ID: AIR SC00005600008
Facility Registry ID: 110016966381
Air Operating Status Code: OPR
Default Air Classification Code: MAJ
Air Program: New Source Performance Standards
Activity Date: 1985-01-07 00:00:00
Activity Status Date: Not reported
Activity Group: Compliance Monitoring
Activity Type: Inspection/Evaluation
Activity Status: Not reported

Region Code: 04
Programmatic ID: AIR SC00005600008
Facility Registry ID: 110016966381
Air Operating Status Code: OPR
Default Air Classification Code: MAJ
Air Program: New Source Performance Standards
Activity Date: 1985-08-29 00:00:00
Activity Status Date: Not reported
Activity Group: Compliance Monitoring
Activity Type: Inspection/Evaluation
Activity Status: Not reported

Region Code: 04
Programmatic ID: AIR SC00005600008
Facility Registry ID: 110016966381
Air Operating Status Code: OPR
Default Air Classification Code: MAJ
Air Program: New Source Performance Standards
Activity Date: 1986-06-24 00:00:00
Activity Status Date: Not reported
Activity Group: Compliance Monitoring
Activity Type: Inspection/Evaluation

WESTVACO (Continued) **1015731891**

Activity Status: Not reported

Region Code: 04
Programmatic ID: AIR SC00005600008
Facility Registry ID: 110016966381
Air Operating Status Code: OPR
Default Air Classification Code: MAJ
Air Program: New Source Performance Standards
Activity Date: 1987-03-18 00:00:00
Activity Status Date: Not reported
Activity Group: Compliance Monitoring
Activity Type: Inspection/Evaluation
Activity Status: Not reported

Region Code: 04
Programmatic ID: AIR SC00005600008
Facility Registry ID: 110016966381
Air Operating Status Code: OPR
Default Air Classification Code: MAJ
Air Program: New Source Performance Standards
Activity Date: 1987-06-26 00:00:00
Activity Status Date: Not reported
Activity Group: Compliance Monitoring
Activity Type: Inspection/Evaluation
Activity Status: Not reported

Region Code: 04
Programmatic ID: AIR SC00005600008
Facility Registry ID: 110016966381
Air Operating Status Code: OPR
Default Air Classification Code: MAJ
Air Program: New Source Performance Standards
Activity Date: 1988-06-14 00:00:00
Activity Status Date: Not reported
Activity Group: Compliance Monitoring
Activity Type: Inspection/Evaluation
Activity Status: Not reported

Region Code: 04
Programmatic ID: AIR SC00005600008
Facility Registry ID: 110016966381
Air Operating Status Code: OPR
Default Air Classification Code: MAJ
Air Program: New Source Performance Standards
Activity Date: 1989-07-11 00:00:00
Activity Status Date: Not reported
Activity Group: Compliance Monitoring
Activity Type: Inspection/Evaluation
Activity Status: Not reported

Region Code: 04
Programmatic ID: AIR SC00005600008
Facility Registry ID: 110016966381
Air Operating Status Code: OPR
Default Air Classification Code: MAJ
Air Program: New Source Performance Standards
Activity Date: 1990-09-21 00:00:00

WESTVACO (Continued) **1015731891**

Activity Status Date: Not reported
Activity Group: Compliance Monitoring
Activity Type: Inspection/Evaluation
Activity Status: Not reported

Region Code: 04
Programmatic ID: AIR SC00005600008
Facility Registry ID: 110016966381
Air Operating Status Code: OPR
Default Air Classification Code: MAJ
Air Program: New Source Performance Standards
Activity Date: 1991-09-12 00:00:00
Activity Status Date: Not reported
Activity Group: Compliance Monitoring
Activity Type: Inspection/Evaluation
Activity Status: Not reported

Region Code: 04
Programmatic ID: AIR SC00005600008
Facility Registry ID: 110016966381
Air Operating Status Code: OPR
Default Air Classification Code: MAJ
Air Program: New Source Performance Standards
Activity Date: 1992-09-09 00:00:00
Activity Status Date: Not reported
Activity Group: Compliance Monitoring
Activity Type: Inspection/Evaluation
Activity Status: Not reported

Region Code: 04
Programmatic ID: AIR SC00005600008
Facility Registry ID: 110016966381
Air Operating Status Code: OPR
Default Air Classification Code: MAJ
Air Program: New Source Performance Standards
Activity Date: 1993-09-08 00:00:00
Activity Status Date: Not reported
Activity Group: Compliance Monitoring
Activity Type: Inspection/Evaluation
Activity Status: Not reported

Region Code: 04
Programmatic ID: AIR SC00005600008
Facility Registry ID: 110016966381
Air Operating Status Code: OPR
Default Air Classification Code: MAJ
Air Program: New Source Performance Standards
Activity Date: 1994-05-25 00:00:00
Activity Status Date: Not reported
Activity Group: Compliance Monitoring
Activity Type: Inspection/Evaluation
Activity Status: Not reported

Region Code: 04
Programmatic ID: AIR SC00005600008
Facility Registry ID: 110016966381
Air Operating Status Code: OPR

WESTVACO (Continued) **1015731891**

Default Air Classification Code: MAJ
Air Program: New Source Performance Standards
Activity Date: 1995-01-11 00:00:00
Activity Status Date: Not reported
Activity Group: Compliance Monitoring
Activity Type: Inspection/Evaluation
Activity Status: Not reported

Region Code: 04
Programmatic ID: AIR SC00005600008
Facility Registry ID: 110016966381
Air Operating Status Code: OPR
Default Air Classification Code: MAJ
Air Program: New Source Performance Standards
Activity Date: 1996-05-14 00:00:00
Activity Status Date: Not reported
Activity Group: Compliance Monitoring
Activity Type: Inspection/Evaluation
Activity Status: Not reported

Region Code: 04
Programmatic ID: AIR SC00005600008
Facility Registry ID: 110016966381
Air Operating Status Code: OPR
Default Air Classification Code: MAJ
Air Program: New Source Performance Standards
Activity Date: 1997-08-28 00:00:00
Activity Status Date: Not reported
Activity Group: Compliance Monitoring
Activity Type: Inspection/Evaluation
Activity Status: Not reported

Region Code: 04
Programmatic ID: AIR SC00005600008
Facility Registry ID: 110016966381
Air Operating Status Code: OPR
Default Air Classification Code: MAJ
Air Program: New Source Performance Standards
Activity Date: 1998-09-16 00:00:00
Activity Status Date: Not reported
Activity Group: Compliance Monitoring
Activity Type: Inspection/Evaluation
Activity Status: Not reported

Region Code: 04
Programmatic ID: AIR SC00005600008
Facility Registry ID: 110016966381
Air Operating Status Code: OPR
Default Air Classification Code: MAJ
Air Program: New Source Performance Standards
Activity Date: 1999-09-21 00:00:00
Activity Status Date: Not reported
Activity Group: Compliance Monitoring
Activity Type: Inspection/Evaluation
Activity Status: Not reported

Region Code: 04

WESTVACO (Continued) **1015731891**

Programmatic ID: AIR SC00005600008
Facility Registry ID: 110016966381
Air Operating Status Code: OPR
Default Air Classification Code: MAJ
Air Program: New Source Performance Standards
Activity Date: 2000-08-08 00:00:00
Activity Status Date: Not reported
Activity Group: Compliance Monitoring
Activity Type: Inspection/Evaluation
Activity Status: Not reported

Region Code: 04
Programmatic ID: AIR SC00005600008
Facility Registry ID: 110016966381
Air Operating Status Code: OPR
Default Air Classification Code: MAJ
Air Program: New Source Performance Standards
Activity Date: 2001-08-07 00:00:00
Activity Status Date: Not reported
Activity Group: Compliance Monitoring
Activity Type: Inspection/Evaluation
Activity Status: Not reported

Region Code: 04
Programmatic ID: AIR SC00005600008
Facility Registry ID: 110016966381
Air Operating Status Code: OPR
Default Air Classification Code: MAJ
Air Program: New Source Performance Standards
Activity Date: 2002-12-30 00:00:00
Activity Status Date: Not reported
Activity Group: Compliance Monitoring
Activity Type: Inspection/Evaluation
Activity Status: Not reported

Region Code: 04
Programmatic ID: AIR SC00005600008
Facility Registry ID: 110016966381
Air Operating Status Code: OPR
Default Air Classification Code: MAJ
Air Program: New Source Performance Standards
Activity Date: 2005-09-30 00:00:00
Activity Status Date: Not reported
Activity Group: Compliance Monitoring
Activity Type: Inspection/Evaluation
Activity Status: Not reported

Region Code: 04
Programmatic ID: AIR SC00005600008
Facility Registry ID: 110016966381
Air Operating Status Code: OPR
Default Air Classification Code: MAJ
Air Program: New Source Performance Standards
Activity Date: 2006-09-29 00:00:00
Activity Status Date: Not reported
Activity Group: Compliance Monitoring
Activity Type: Inspection/Evaluation

WESTVACO (Continued) **1015731891**

Activity Status: Not reported

Region Code: 04
Programmatic ID: AIR SC00005600008
Facility Registry ID: 110016966381
Air Operating Status Code: OPR
Default Air Classification Code: MAJ
Air Program: New Source Performance Standards
Activity Date: 2008-09-30 00:00:00
Activity Status Date: Not reported
Activity Group: Compliance Monitoring
Activity Type: Inspection/Evaluation
Activity Status: Not reported

Region Code: 04
Programmatic ID: AIR SC00005600008
Facility Registry ID: 110016966381
Air Operating Status Code: OPR
Default Air Classification Code: MAJ
Air Program: New Source Performance Standards
Activity Date: 2009-06-04 00:00:00
Activity Status Date: Not reported
Activity Group: Compliance Monitoring
Activity Type: Inspection/Evaluation
Activity Status: Not reported

Region Code: 04
Programmatic ID: AIR SC00005600008
Facility Registry ID: 110016966381
Air Operating Status Code: OPR
Default Air Classification Code: MAJ
Air Program: New Source Performance Standards
Activity Date: 2010-03-24 00:00:00
Activity Status Date: Not reported
Activity Group: Compliance Monitoring
Activity Type: Inspection/Evaluation
Activity Status: Not reported

Region Code: 04
Programmatic ID: AIR SC00005600008
Facility Registry ID: 110016966381
Air Operating Status Code: OPR
Default Air Classification Code: MAJ
Air Program: New Source Performance Standards
Activity Date: 2011-04-08 00:00:00
Activity Status Date: Not reported
Activity Group: Compliance Monitoring
Activity Type: Inspection/Evaluation
Activity Status: Not reported

Region Code: 04
Programmatic ID: AIR SC00005600008
Facility Registry ID: 110016966381
Air Operating Status Code: OPR
Default Air Classification Code: MAJ
Air Program: New Source Performance Standards
Activity Date: 2011-04-13 00:00:00

WESTVACO (Continued) **1015731891**

Activity Status Date: Not reported
Activity Group: Compliance Monitoring
Activity Type: Inspection/Evaluation
Activity Status: Not reported

Region Code: 04
Programmatic ID: AIR SC00005600008
Facility Registry ID: 110016966381
Air Operating Status Code: OPR
Default Air Classification Code: MAJ
Air Program: New Source Performance Standards
Activity Date: 2012-03-31 00:00:00
Activity Status Date: Not reported
Activity Group: Compliance Monitoring
Activity Type: Inspection/Evaluation
Activity Status: Not reported

Region Code: 04
Programmatic ID: AIR SC00005600008
Facility Registry ID: 110016966381
Air Operating Status Code: OPR
Default Air Classification Code: MAJ
Air Program: New Source Performance Standards
Activity Date: 2013-07-22 00:00:00
Activity Status Date: Not reported
Activity Group: Compliance Monitoring
Activity Type: Inspection/Evaluation
Activity Status: Not reported

Region Code: 04
Programmatic ID: AIR SC00005600008
Facility Registry ID: 110016966381
Air Operating Status Code: OPR
Default Air Classification Code: MAJ
Air Program: New Source Performance Standards
Activity Date: 2014-04-10 00:00:00
Activity Status Date: Not reported
Activity Group: Compliance Monitoring
Activity Type: Inspection/Evaluation
Activity Status: Not reported

Region Code: 04
Programmatic ID: AIR SC00005600008
Facility Registry ID: 110016966381
Air Operating Status Code: OPR
Default Air Classification Code: MAJ
Air Program: New Source Performance Standards
Activity Date: 2014-05-12 00:00:00
Activity Status Date: Not reported
Activity Group: Compliance Monitoring
Activity Type: Inspection/Evaluation
Activity Status: Not reported

Region Code: 04
Programmatic ID: AIR SC00005600008
Facility Registry ID: 110016966381
Air Operating Status Code: OPR

WESTVACO (Continued) **1015731891**

Default Air Classification Code: MAJ
Air Program: New Source Performance Standards
Activity Date: 2014-05-19 00:00:00
Activity Status Date: Not reported
Activity Group: Compliance Monitoring
Activity Type: Inspection/Evaluation
Activity Status: Not reported

Region Code: 04
Programmatic ID: AIR SC00005600008
Facility Registry ID: 110016966381
Air Operating Status Code: OPR
Default Air Classification Code: MAJ
Air Program: New Source Performance Standards
Activity Date: 2004-09-10 00:00:00
Activity Status Date: 2004-09-10 00:00:00
Activity Group: Enforcement Action
Activity Type: Administrative - Formal
Activity Status: Final Order Issued

Region Code: 04
Programmatic ID: AIR SC00005600008
Facility Registry ID: 110016966381
Air Operating Status Code: OPR
Default Air Classification Code: MAJ
Air Program: New Source Performance Standards
Activity Date: 2015-04-27 00:00:00
Activity Status Date: 2015-04-27 00:00:00
Activity Group: Enforcement Action
Activity Type: Administrative - Formal
Activity Status: Final Order Issued

Region Code: 04
Programmatic ID: AIR SC00005600008
Facility Registry ID: 110016966381
Air Operating Status Code: OPR
Default Air Classification Code: MAJ
Air Program: New Source Performance Standards
Activity Date: 2003-03-31 00:00:00
Activity Status Date: 2003-03-31 00:00:00
Activity Group: Enforcement Action
Activity Type: Administrative - Informal
Activity Status: Achieved

Region Code: 04
Programmatic ID: AIR SC00005600008
Facility Registry ID: 110016966381
Air Operating Status Code: OPR
Default Air Classification Code: MAJ
Air Program: New Source Performance Standards
Activity Date: 2011-06-02 00:00:00
Activity Status Date: 2011-06-02 00:00:00
Activity Group: Enforcement Action
Activity Type: Administrative - Informal
Activity Status: Achieved

Region Code: 04

WESTVACO (Continued) **1015731891**

Programmatic ID: AIR SC00005600008
Facility Registry ID: 110016966381
Air Operating Status Code: OPR
Default Air Classification Code: MAJ
Air Program: New Source Performance Standards
Activity Date: 2014-10-13 00:00:00
Activity Status Date: 2014-10-13 00:00:00
Activity Group: Enforcement Action
Activity Type: Administrative - Informal
Activity Status: Achieved

Region Code: 04
Programmatic ID: AIR SC00005600008
Facility Registry ID: 110016966381
Air Operating Status Code: OPR
Default Air Classification Code: MAJ
Air Program: Prevention of Significant Deterioration of Air Quality
Activity Date: Not reported
Activity Status Date: 2004-10-07 00:00:00
Activity Group: Case File
Activity Type: Case File
Activity Status: Resolved

Region Code: 04
Programmatic ID: AIR SC00005600008
Facility Registry ID: 110016966381
Air Operating Status Code: OPR
Default Air Classification Code: MAJ
Air Program: Prevention of Significant Deterioration of Air Quality
Activity Date: 1985-08-29 00:00:00
Activity Status Date: Not reported
Activity Group: Compliance Monitoring
Activity Type: Inspection/Evaluation
Activity Status: Not reported

Region Code: 04
Programmatic ID: AIR SC00005600008
Facility Registry ID: 110016966381
Air Operating Status Code: OPR
Default Air Classification Code: MAJ
Air Program: Prevention of Significant Deterioration of Air Quality
Activity Date: 1986-06-24 00:00:00
Activity Status Date: Not reported
Activity Group: Compliance Monitoring
Activity Type: Inspection/Evaluation
Activity Status: Not reported

Region Code: 04
Programmatic ID: AIR SC00005600008
Facility Registry ID: 110016966381
Air Operating Status Code: OPR
Default Air Classification Code: MAJ
Air Program: Prevention of Significant Deterioration of Air Quality
Activity Date: 1987-03-18 00:00:00
Activity Status Date: Not reported
Activity Group: Compliance Monitoring
Activity Type: Inspection/Evaluation

WESTVACO (Continued) **1015731891**

Activity Status: Not reported

Region Code: 04
Programmatic ID: AIR SC00005600008
Facility Registry ID: 110016966381
Air Operating Status Code: OPR
Default Air Classification Code: MAJ
Air Program: Prevention of Significant Deterioration of Air Quality
Activity Date: 1987-06-26 00:00:00
Activity Status Date: Not reported
Activity Group: Compliance Monitoring
Activity Type: Inspection/Evaluation
Activity Status: Not reported

Region Code: 04
Programmatic ID: AIR SC00005600008
Facility Registry ID: 110016966381
Air Operating Status Code: OPR
Default Air Classification Code: MAJ
Air Program: Prevention of Significant Deterioration of Air Quality
Activity Date: 1988-06-14 00:00:00
Activity Status Date: Not reported
Activity Group: Compliance Monitoring
Activity Type: Inspection/Evaluation
Activity Status: Not reported

Region Code: 04
Programmatic ID: AIR SC00005600008
Facility Registry ID: 110016966381
Air Operating Status Code: OPR
Default Air Classification Code: MAJ
Air Program: Prevention of Significant Deterioration of Air Quality
Activity Date: 1989-07-11 00:00:00
Activity Status Date: Not reported
Activity Group: Compliance Monitoring
Activity Type: Inspection/Evaluation
Activity Status: Not reported

Region Code: 04
Programmatic ID: AIR SC00005600008
Facility Registry ID: 110016966381
Air Operating Status Code: OPR
Default Air Classification Code: MAJ
Air Program: Prevention of Significant Deterioration of Air Quality
Activity Date: 1990-09-21 00:00:00
Activity Status Date: Not reported
Activity Group: Compliance Monitoring
Activity Type: Inspection/Evaluation
Activity Status: Not reported

Region Code: 04
Programmatic ID: AIR SC00005600008
Facility Registry ID: 110016966381
Air Operating Status Code: OPR
Default Air Classification Code: MAJ
Air Program: Prevention of Significant Deterioration of Air Quality
Activity Date: 1991-09-12 00:00:00

WESTVACO (Continued) **1015731891**

Activity Status Date: Not reported
Activity Group: Compliance Monitoring
Activity Type: Inspection/Evaluation
Activity Status: Not reported

Region Code: 04
Programmatic ID: AIR SC00005600008
Facility Registry ID: 110016966381
Air Operating Status Code: OPR
Default Air Classification Code: MAJ
Air Program: Prevention of Significant Deterioration of Air Quality
Activity Date: 1992-09-09 00:00:00
Activity Status Date: Not reported
Activity Group: Compliance Monitoring
Activity Type: Inspection/Evaluation
Activity Status: Not reported

Region Code: 04
Programmatic ID: AIR SC00005600008
Facility Registry ID: 110016966381
Air Operating Status Code: OPR
Default Air Classification Code: MAJ
Air Program: Prevention of Significant Deterioration of Air Quality
Activity Date: 1993-09-08 00:00:00
Activity Status Date: Not reported
Activity Group: Compliance Monitoring
Activity Type: Inspection/Evaluation
Activity Status: Not reported

Region Code: 04
Programmatic ID: AIR SC00005600008
Facility Registry ID: 110016966381
Air Operating Status Code: OPR
Default Air Classification Code: MAJ
Air Program: Prevention of Significant Deterioration of Air Quality
Activity Date: 1994-05-25 00:00:00
Activity Status Date: Not reported
Activity Group: Compliance Monitoring
Activity Type: Inspection/Evaluation
Activity Status: Not reported

Region Code: 04
Programmatic ID: AIR SC00005600008
Facility Registry ID: 110016966381
Air Operating Status Code: OPR
Default Air Classification Code: MAJ
Air Program: Prevention of Significant Deterioration of Air Quality
Activity Date: 1995-01-11 00:00:00
Activity Status Date: Not reported
Activity Group: Compliance Monitoring
Activity Type: Inspection/Evaluation
Activity Status: Not reported

Region Code: 04
Programmatic ID: AIR SC00005600008
Facility Registry ID: 110016966381
Air Operating Status Code: OPR

WESTVACO (Continued) **1015731891**

Default Air Classification Code: MAJ
Air Program: Prevention of Significant Deterioration of Air Quality
Activity Date: 1996-05-14 00:00:00
Activity Status Date: Not reported
Activity Group: Compliance Monitoring
Activity Type: Inspection/Evaluation
Activity Status: Not reported

Region Code: 04
Programmatic ID: AIR SC00005600008
Facility Registry ID: 110016966381
Air Operating Status Code: OPR
Default Air Classification Code: MAJ
Air Program: Prevention of Significant Deterioration of Air Quality
Activity Date: 1997-08-28 00:00:00
Activity Status Date: Not reported
Activity Group: Compliance Monitoring
Activity Type: Inspection/Evaluation
Activity Status: Not reported

Region Code: 04
Programmatic ID: AIR SC00005600008
Facility Registry ID: 110016966381
Air Operating Status Code: OPR
Default Air Classification Code: MAJ
Air Program: Prevention of Significant Deterioration of Air Quality
Activity Date: 1998-09-16 00:00:00
Activity Status Date: Not reported
Activity Group: Compliance Monitoring
Activity Type: Inspection/Evaluation
Activity Status: Not reported

Region Code: 04
Programmatic ID: AIR SC00005600008
Facility Registry ID: 110016966381
Air Operating Status Code: OPR
Default Air Classification Code: MAJ
Air Program: Prevention of Significant Deterioration of Air Quality
Activity Date: 1999-09-21 00:00:00
Activity Status Date: Not reported
Activity Group: Compliance Monitoring
Activity Type: Inspection/Evaluation
Activity Status: Not reported

Region Code: 04
Programmatic ID: AIR SC00005600008
Facility Registry ID: 110016966381
Air Operating Status Code: OPR
Default Air Classification Code: MAJ
Air Program: Prevention of Significant Deterioration of Air Quality
Activity Date: 2000-08-08 00:00:00
Activity Status Date: Not reported
Activity Group: Compliance Monitoring
Activity Type: Inspection/Evaluation
Activity Status: Not reported

Region Code: 04

WESTVACO (Continued) **1015731891**

Programmatic ID: AIR SC00005600008
Facility Registry ID: 110016966381
Air Operating Status Code: OPR
Default Air Classification Code: MAJ
Air Program: Prevention of Significant Deterioration of Air Quality
Activity Date: 2001-08-07 00:00:00
Activity Status Date: Not reported
Activity Group: Compliance Monitoring
Activity Type: Inspection/Evaluation
Activity Status: Not reported

Region Code: 04
Programmatic ID: AIR SC00005600008
Facility Registry ID: 110016966381
Air Operating Status Code: OPR
Default Air Classification Code: MAJ
Air Program: Prevention of Significant Deterioration of Air Quality
Activity Date: 2002-12-30 00:00:00
Activity Status Date: Not reported
Activity Group: Compliance Monitoring
Activity Type: Inspection/Evaluation
Activity Status: Not reported

Region Code: 04
Programmatic ID: AIR SC00005600008
Facility Registry ID: 110016966381
Air Operating Status Code: OPR
Default Air Classification Code: MAJ
Air Program: Prevention of Significant Deterioration of Air Quality
Activity Date: 2004-02-10 00:00:00
Activity Status Date: Not reported
Activity Group: Compliance Monitoring
Activity Type: Inspection/Evaluation
Activity Status: Not reported

Region Code: 04
Programmatic ID: AIR SC00005600008
Facility Registry ID: 110016966381
Air Operating Status Code: OPR
Default Air Classification Code: MAJ
Air Program: Prevention of Significant Deterioration of Air Quality
Activity Date: 2004-09-10 00:00:00
Activity Status Date: 2004-09-10 00:00:00
Activity Group: Enforcement Action
Activity Type: Administrative - Formal
Activity Status: Final Order Issued

Region Code: 04
Programmatic ID: AIR SC00005600008
Facility Registry ID: 110016966381
Air Operating Status Code: OPR
Default Air Classification Code: MAJ
Air Program: Prevention of Significant Deterioration of Air Quality
Activity Date: 2003-03-21 00:00:00
Activity Status Date: 2003-03-21 00:00:00
Activity Group: Enforcement Action
Activity Type: Administrative - Informal

WESTVACO (Continued) **1015731891**

Activity Status: Achieved

Region Code: 04
Programmatic ID: AIR SC00005600008
Facility Registry ID: 110016966381
Air Operating Status Code: OPR
Default Air Classification Code: MAJ
Air Program: State Implementation Plan for National Primary and Secondary Ambient Air Quality Standards
Activity Date: 2015-07-24 00:00:00
Activity Status Date: 2015-09-25 10:24:06
Activity Group: Compliance Monitoring
Activity Type: Inspection/Evaluation
Activity Status: Active

Region Code: 04
Programmatic ID: AIR SC00005600008
Facility Registry ID: 110016966381
Air Operating Status Code: OPR
Default Air Classification Code: MAJ
Air Program: State Implementation Plan for National Primary and Secondary Ambient Air Quality Standards
Activity Date: 2015-12-09 00:00:00
Activity Status Date: 2016-02-08 17:03:34
Activity Group: Compliance Monitoring
Activity Type: Inspection/Evaluation
Activity Status: Active

Region Code: 04
Programmatic ID: AIR SC00005600008
Facility Registry ID: 110016966381
Air Operating Status Code: OPR
Default Air Classification Code: MAJ
Air Program: State Implementation Plan for National Primary and Secondary Ambient Air Quality Standards
Activity Date: 2015-12-09 00:00:00
Activity Status Date: 2016-03-24 17:23:49
Activity Group: Compliance Monitoring
Activity Type: Inspection/Evaluation
Activity Status: Active

Region Code: 04
Programmatic ID: AIR SC00005600008
Facility Registry ID: 110016966381
Air Operating Status Code: OPR
Default Air Classification Code: MAJ
Air Program: State Implementation Plan for National Primary and Secondary Ambient Air Quality Standards
Activity Date: 2016-01-27 00:00:00
Activity Status Date: 2016-04-08 01:00:31
Activity Group: Compliance Monitoring
Activity Type: Inspection/Evaluation
Activity Status: Active

Region Code: 04
Programmatic ID: AIR SC00005600008
Facility Registry ID: 110016966381
Air Operating Status Code: OPR
Default Air Classification Code: MAJ
Air Program: State Implementation Plan for National Primary and Secondary Ambient Air Quality Standards
Activity Date: 2016-02-25 00:00:00

WESTVACO (Continued) **1015731891**

Activity Status Date: 2016-04-15 11:08:43
Activity Group: Compliance Monitoring
Activity Type: Inspection/Evaluation
Activity Status: Active

Region Code: 04
Programmatic ID: AIR SC00005600008
Facility Registry ID: 110016966381
Air Operating Status Code: OPR
Default Air Classification Code: MAJ
Air Program: State Implementation Plan for National Primary and Secondary Ambient Air Quality Standards
Activity Date: 2016-03-23 00:00:00
Activity Status Date: 2016-06-03 09:59:15
Activity Group: Compliance Monitoring
Activity Type: Inspection/Evaluation
Activity Status: Active

Region Code: 04
Programmatic ID: AIR SC00005600008
Facility Registry ID: 110016966381
Air Operating Status Code: OPR
Default Air Classification Code: MAJ
Air Program: State Implementation Plan for National Primary and Secondary Ambient Air Quality Standards
Activity Date: 2016-08-19 00:00:00
Activity Status Date: 2016-08-22 17:26:53
Activity Group: Compliance Monitoring
Activity Type: Inspection/Evaluation
Activity Status: Active

Region Code: 04
Programmatic ID: AIR SC00005600008
Facility Registry ID: 110016966381
Air Operating Status Code: OPR
Default Air Classification Code: MAJ
Air Program: State Implementation Plan for National Primary and Secondary Ambient Air Quality Standards
Activity Date: 1984-09-13 00:00:00
Activity Status Date: Not reported
Activity Group: Compliance Monitoring
Activity Type: Inspection/Evaluation
Activity Status: Not reported

Region Code: 04
Programmatic ID: AIR SC00005600008
Facility Registry ID: 110016966381
Air Operating Status Code: OPR
Default Air Classification Code: MAJ
Air Program: State Implementation Plan for National Primary and Secondary Ambient Air Quality Standards
Activity Date: 1985-08-29 00:00:00
Activity Status Date: Not reported
Activity Group: Compliance Monitoring
Activity Type: Inspection/Evaluation
Activity Status: Not reported

Region Code: 04
Programmatic ID: AIR SC00005600008
Facility Registry ID: 110016966381
Air Operating Status Code: OPR

WESTVACO (Continued) **1015731891**

Default Air Classification Code: MAJ
Air Program: State Implementation Plan for National Primary and Secondary Ambient Air Quality Standards
Activity Date: 1985-12-27 00:00:00
Activity Status Date: Not reported
Activity Group: Compliance Monitoring
Activity Type: Inspection/Evaluation
Activity Status: Not reported

Region Code: 04
Programmatic ID: AIR SC00005600008
Facility Registry ID: 110016966381
Air Operating Status Code: OPR
Default Air Classification Code: MAJ
Air Program: State Implementation Plan for National Primary and Secondary Ambient Air Quality Standards
Activity Date: 1986-01-10 00:00:00
Activity Status Date: Not reported
Activity Group: Compliance Monitoring
Activity Type: Inspection/Evaluation
Activity Status: Not reported

Region Code: 04
Programmatic ID: AIR SC00005600008
Facility Registry ID: 110016966381
Air Operating Status Code: OPR
Default Air Classification Code: MAJ
Air Program: State Implementation Plan for National Primary and Secondary Ambient Air Quality Standards
Activity Date: 1986-05-13 00:00:00
Activity Status Date: Not reported
Activity Group: Compliance Monitoring
Activity Type: Inspection/Evaluation
Activity Status: Not reported

Region Code: 04
Programmatic ID: AIR SC00005600008
Facility Registry ID: 110016966381
Air Operating Status Code: OPR
Default Air Classification Code: MAJ
Air Program: State Implementation Plan for National Primary and Secondary Ambient Air Quality Standards
Activity Date: 1986-06-24 00:00:00
Activity Status Date: Not reported
Activity Group: Compliance Monitoring
Activity Type: Inspection/Evaluation
Activity Status: Not reported

Region Code: 04
Programmatic ID: AIR SC00005600008
Facility Registry ID: 110016966381
Air Operating Status Code: OPR
Default Air Classification Code: MAJ
Air Program: State Implementation Plan for National Primary and Secondary Ambient Air Quality Standards
Activity Date: 1987-03-18 00:00:00
Activity Status Date: Not reported
Activity Group: Compliance Monitoring
Activity Type: Inspection/Evaluation
Activity Status: Not reported

Region Code: 04

WESTVACO (Continued) **1015731891**

Programmatic ID: AIR SC00005600008
Facility Registry ID: 110016966381
Air Operating Status Code: OPR
Default Air Classification Code: MAJ
Air Program: State Implementation Plan for National Primary and Secondary Ambient Air Quality Standards
Activity Date: 1987-06-26 00:00:00
Activity Status Date: Not reported
Activity Group: Compliance Monitoring
Activity Type: Inspection/Evaluation
Activity Status: Not reported

Region Code: 04
Programmatic ID: AIR SC00005600008
Facility Registry ID: 110016966381
Air Operating Status Code: OPR
Default Air Classification Code: MAJ
Air Program: State Implementation Plan for National Primary and Secondary Ambient Air Quality Standards
Activity Date: 1988-06-14 00:00:00
Activity Status Date: Not reported
Activity Group: Compliance Monitoring
Activity Type: Inspection/Evaluation
Activity Status: Not reported

Region Code: 04
Programmatic ID: AIR SC00005600008
Facility Registry ID: 110016966381
Air Operating Status Code: OPR
Default Air Classification Code: MAJ
Air Program: State Implementation Plan for National Primary and Secondary Ambient Air Quality Standards
Activity Date: 1989-07-11 00:00:00
Activity Status Date: Not reported
Activity Group: Compliance Monitoring
Activity Type: Inspection/Evaluation
Activity Status: Not reported

Region Code: 04
Programmatic ID: AIR SC00005600008
Facility Registry ID: 110016966381
Air Operating Status Code: OPR
Default Air Classification Code: MAJ
Air Program: State Implementation Plan for National Primary and Secondary Ambient Air Quality Standards
Activity Date: 1990-09-21 00:00:00
Activity Status Date: Not reported
Activity Group: Compliance Monitoring
Activity Type: Inspection/Evaluation
Activity Status: Not reported

Region Code: 04
Programmatic ID: AIR SC00005600008
Facility Registry ID: 110016966381
Air Operating Status Code: OPR
Default Air Classification Code: MAJ
Air Program: State Implementation Plan for National Primary and Secondary Ambient Air Quality Standards
Activity Date: 1991-09-12 00:00:00
Activity Status Date: Not reported
Activity Group: Compliance Monitoring
Activity Type: Inspection/Evaluation

WESTVACO (Continued) **1015731891**

Activity Status: Not reported

Region Code: 04
Programmatic ID: AIR SC00005600008
Facility Registry ID: 110016966381
Air Operating Status Code: OPR
Default Air Classification Code: MAJ
Air Program: State Implementation Plan for National Primary and Secondary Ambient Air Quality Standards
Activity Date: 1992-09-09 00:00:00
Activity Status Date: Not reported
Activity Group: Compliance Monitoring
Activity Type: Inspection/Evaluation
Activity Status: Not reported

Region Code: 04
Programmatic ID: AIR SC00005600008
Facility Registry ID: 110016966381
Air Operating Status Code: OPR
Default Air Classification Code: MAJ
Air Program: State Implementation Plan for National Primary and Secondary Ambient Air Quality Standards
Activity Date: 1993-09-08 00:00:00
Activity Status Date: Not reported
Activity Group: Compliance Monitoring
Activity Type: Inspection/Evaluation
Activity Status: Not reported

Region Code: 04
Programmatic ID: AIR SC00005600008
Facility Registry ID: 110016966381
Air Operating Status Code: OPR
Default Air Classification Code: MAJ
Air Program: State Implementation Plan for National Primary and Secondary Ambient Air Quality Standards
Activity Date: 1994-05-25 00:00:00
Activity Status Date: Not reported
Activity Group: Compliance Monitoring
Activity Type: Inspection/Evaluation
Activity Status: Not reported

Region Code: 04
Programmatic ID: AIR SC00005600008
Facility Registry ID: 110016966381
Air Operating Status Code: OPR
Default Air Classification Code: MAJ
Air Program: State Implementation Plan for National Primary and Secondary Ambient Air Quality Standards
Activity Date: 1995-01-11 00:00:00
Activity Status Date: Not reported
Activity Group: Compliance Monitoring
Activity Type: Inspection/Evaluation
Activity Status: Not reported

Region Code: 04
Programmatic ID: AIR SC00005600008
Facility Registry ID: 110016966381
Air Operating Status Code: OPR
Default Air Classification Code: MAJ
Air Program: State Implementation Plan for National Primary and Secondary Ambient Air Quality Standards
Activity Date: 1996-05-14 00:00:00

WESTVACO (Continued) **1015731891**

Activity Status Date: Not reported
Activity Group: Compliance Monitoring
Activity Type: Inspection/Evaluation
Activity Status: Not reported

Region Code: 04
Programmatic ID: AIR SC00005600008
Facility Registry ID: 110016966381
Air Operating Status Code: OPR
Default Air Classification Code: MAJ
Air Program: State Implementation Plan for National Primary and Secondary Ambient Air Quality Standards
Activity Date: 1997-08-28 00:00:00
Activity Status Date: Not reported
Activity Group: Compliance Monitoring
Activity Type: Inspection/Evaluation
Activity Status: Not reported

Region Code: 04
Programmatic ID: AIR SC00005600008
Facility Registry ID: 110016966381
Air Operating Status Code: OPR
Default Air Classification Code: MAJ
Air Program: State Implementation Plan for National Primary and Secondary Ambient Air Quality Standards
Activity Date: 1998-09-16 00:00:00
Activity Status Date: Not reported
Activity Group: Compliance Monitoring
Activity Type: Inspection/Evaluation
Activity Status: Not reported

Region Code: 04
Programmatic ID: AIR SC00005600008
Facility Registry ID: 110016966381
Air Operating Status Code: OPR
Default Air Classification Code: MAJ
Air Program: State Implementation Plan for National Primary and Secondary Ambient Air Quality Standards
Activity Date: 1999-09-21 00:00:00
Activity Status Date: Not reported
Activity Group: Compliance Monitoring
Activity Type: Inspection/Evaluation
Activity Status: Not reported

Region Code: 04
Programmatic ID: AIR SC00005600008
Facility Registry ID: 110016966381
Air Operating Status Code: OPR
Default Air Classification Code: MAJ
Air Program: State Implementation Plan for National Primary and Secondary Ambient Air Quality Standards
Activity Date: 2000-08-08 00:00:00
Activity Status Date: Not reported
Activity Group: Compliance Monitoring
Activity Type: Inspection/Evaluation
Activity Status: Not reported

Region Code: 04
Programmatic ID: AIR SC00005600008
Facility Registry ID: 110016966381
Air Operating Status Code: OPR

WESTVACO (Continued) **1015731891**

Default Air Classification Code: MAJ
Air Program: State Implementation Plan for National Primary and Secondary Ambient Air Quality Standards
Activity Date: 2001-04-10 00:00:00
Activity Status Date: Not reported
Activity Group: Compliance Monitoring
Activity Type: Inspection/Evaluation
Activity Status: Not reported

Region Code: 04
Programmatic ID: AIR SC00005600008
Facility Registry ID: 110016966381
Air Operating Status Code: OPR
Default Air Classification Code: MAJ
Air Program: State Implementation Plan for National Primary and Secondary Ambient Air Quality Standards
Activity Date: 2001-07-16 00:00:00
Activity Status Date: Not reported
Activity Group: Compliance Monitoring
Activity Type: Inspection/Evaluation
Activity Status: Not reported

Region Code: 04
Programmatic ID: AIR SC00005600008
Facility Registry ID: 110016966381
Air Operating Status Code: OPR
Default Air Classification Code: MAJ
Air Program: State Implementation Plan for National Primary and Secondary Ambient Air Quality Standards
Activity Date: 2001-08-07 00:00:00
Activity Status Date: Not reported
Activity Group: Compliance Monitoring
Activity Type: Inspection/Evaluation
Activity Status: Not reported

Region Code: 04
Programmatic ID: AIR SC00005600008
Facility Registry ID: 110016966381
Air Operating Status Code: OPR
Default Air Classification Code: MAJ
Air Program: State Implementation Plan for National Primary and Secondary Ambient Air Quality Standards
Activity Date: 2002-03-28 00:00:00
Activity Status Date: Not reported
Activity Group: Compliance Monitoring
Activity Type: Inspection/Evaluation
Activity Status: Not reported

Region Code: 04
Programmatic ID: AIR SC00005600008
Facility Registry ID: 110016966381
Air Operating Status Code: OPR
Default Air Classification Code: MAJ
Air Program: State Implementation Plan for National Primary and Secondary Ambient Air Quality Standards
Activity Date: 2002-07-10 00:00:00
Activity Status Date: Not reported
Activity Group: Compliance Monitoring
Activity Type: Inspection/Evaluation
Activity Status: Not reported

Region Code: 04

WESTVACO (Continued) **1015731891**

Programmatic ID: AIR SC00005600008
Facility Registry ID: 110016966381
Air Operating Status Code: OPR
Default Air Classification Code: MAJ
Air Program: State Implementation Plan for National Primary and Secondary Ambient Air Quality Standards
Activity Date: 2002-07-17 00:00:00
Activity Status Date: Not reported
Activity Group: Compliance Monitoring
Activity Type: Inspection/Evaluation
Activity Status: Not reported

Region Code: 04
Programmatic ID: AIR SC00005600008
Facility Registry ID: 110016966381
Air Operating Status Code: OPR
Default Air Classification Code: MAJ
Air Program: State Implementation Plan for National Primary and Secondary Ambient Air Quality Standards
Activity Date: 2002-09-24 00:00:00
Activity Status Date: Not reported
Activity Group: Compliance Monitoring
Activity Type: Inspection/Evaluation
Activity Status: Not reported

Region Code: 04
Programmatic ID: AIR SC00005600008
Facility Registry ID: 110016966381
Air Operating Status Code: OPR
Default Air Classification Code: MAJ
Air Program: State Implementation Plan for National Primary and Secondary Ambient Air Quality Standards
Activity Date: 2003-03-31 00:00:00
Activity Status Date: Not reported
Activity Group: Compliance Monitoring
Activity Type: Inspection/Evaluation
Activity Status: Not reported

Region Code: 04
Programmatic ID: AIR SC00005600008
Facility Registry ID: 110016966381
Air Operating Status Code: OPR
Default Air Classification Code: MAJ
Air Program: State Implementation Plan for National Primary and Secondary Ambient Air Quality Standards
Activity Date: 2003-04-18 00:00:00
Activity Status Date: Not reported
Activity Group: Compliance Monitoring
Activity Type: Inspection/Evaluation
Activity Status: Not reported

Region Code: 04
Programmatic ID: AIR SC00005600008
Facility Registry ID: 110016966381
Air Operating Status Code: OPR
Default Air Classification Code: MAJ
Air Program: State Implementation Plan for National Primary and Secondary Ambient Air Quality Standards
Activity Date: 2003-09-17 00:00:00
Activity Status Date: Not reported
Activity Group: Compliance Monitoring
Activity Type: Inspection/Evaluation

WESTVACO (Continued) **1015731891**

Activity Status: Not reported

Region Code: 04
Programmatic ID: AIR SC00005600008
Facility Registry ID: 110016966381
Air Operating Status Code: OPR
Default Air Classification Code: MAJ
Air Program: State Implementation Plan for National Primary and Secondary Ambient Air Quality Standards
Activity Date: 2003-09-30 00:00:00
Activity Status Date: Not reported
Activity Group: Compliance Monitoring
Activity Type: Inspection/Evaluation
Activity Status: Not reported

Region Code: 04
Programmatic ID: AIR SC00005600008
Facility Registry ID: 110016966381
Air Operating Status Code: OPR
Default Air Classification Code: MAJ
Air Program: State Implementation Plan for National Primary and Secondary Ambient Air Quality Standards
Activity Date: 2004-03-01 00:00:00
Activity Status Date: Not reported
Activity Group: Compliance Monitoring
Activity Type: Inspection/Evaluation
Activity Status: Not reported

Region Code: 04
Programmatic ID: AIR SC00005600008
Facility Registry ID: 110016966381
Air Operating Status Code: OPR
Default Air Classification Code: MAJ
Air Program: State Implementation Plan for National Primary and Secondary Ambient Air Quality Standards
Activity Date: 2004-03-03 00:00:00
Activity Status Date: Not reported
Activity Group: Compliance Monitoring
Activity Type: Inspection/Evaluation
Activity Status: Not reported

Region Code: 04
Programmatic ID: AIR SC00005600008
Facility Registry ID: 110016966381
Air Operating Status Code: OPR
Default Air Classification Code: MAJ
Air Program: State Implementation Plan for National Primary and Secondary Ambient Air Quality Standards
Activity Date: 2004-05-24 00:00:00
Activity Status Date: Not reported
Activity Group: Compliance Monitoring
Activity Type: Inspection/Evaluation
Activity Status: Not reported

Region Code: 04
Programmatic ID: AIR SC00005600008
Facility Registry ID: 110016966381
Air Operating Status Code: OPR
Default Air Classification Code: MAJ
Air Program: State Implementation Plan for National Primary and Secondary Ambient Air Quality Standards
Activity Date: 2004-08-24 00:00:00

WESTVACO (Continued) **1015731891**

Activity Status Date: Not reported
Activity Group: Compliance Monitoring
Activity Type: Inspection/Evaluation
Activity Status: Not reported

Region Code: 04
Programmatic ID: AIR SC00005600008
Facility Registry ID: 110016966381
Air Operating Status Code: OPR
Default Air Classification Code: MAJ
Air Program: State Implementation Plan for National Primary and Secondary Ambient Air Quality Standards
Activity Date: 2004-11-16 00:00:00
Activity Status Date: Not reported
Activity Group: Compliance Monitoring
Activity Type: Inspection/Evaluation
Activity Status: Not reported

Region Code: 04
Programmatic ID: AIR SC00005600008
Facility Registry ID: 110016966381
Air Operating Status Code: OPR
Default Air Classification Code: MAJ
Air Program: State Implementation Plan for National Primary and Secondary Ambient Air Quality Standards
Activity Date: 2005-01-07 00:00:00
Activity Status Date: Not reported
Activity Group: Compliance Monitoring
Activity Type: Inspection/Evaluation
Activity Status: Not reported

Region Code: 04
Programmatic ID: AIR SC00005600008
Facility Registry ID: 110016966381
Air Operating Status Code: OPR
Default Air Classification Code: MAJ
Air Program: State Implementation Plan for National Primary and Secondary Ambient Air Quality Standards
Activity Date: 2005-03-23 00:00:00
Activity Status Date: Not reported
Activity Group: Compliance Monitoring
Activity Type: Inspection/Evaluation
Activity Status: Not reported

Region Code: 04
Programmatic ID: AIR SC00005600008
Facility Registry ID: 110016966381
Air Operating Status Code: OPR
Default Air Classification Code: MAJ
Air Program: State Implementation Plan for National Primary and Secondary Ambient Air Quality Standards
Activity Date: 2005-09-15 00:00:00
Activity Status Date: Not reported
Activity Group: Compliance Monitoring
Activity Type: Inspection/Evaluation
Activity Status: Not reported

Region Code: 04
Programmatic ID: AIR SC00005600008
Facility Registry ID: 110016966381
Air Operating Status Code: OPR

WESTVACO (Continued) **1015731891**

Default Air Classification Code: MAJ
Air Program: State Implementation Plan for National Primary and Secondary Ambient Air Quality Standards
Activity Date: 2005-09-30 00:00:00
Activity Status Date: Not reported
Activity Group: Compliance Monitoring
Activity Type: Inspection/Evaluation
Activity Status: Not reported

Region Code: 04
Programmatic ID: AIR SC00005600008
Facility Registry ID: 110016966381
Air Operating Status Code: OPR
Default Air Classification Code: MAJ
Air Program: State Implementation Plan for National Primary and Secondary Ambient Air Quality Standards
Activity Date: 2006-04-05 00:00:00
Activity Status Date: Not reported
Activity Group: Compliance Monitoring
Activity Type: Inspection/Evaluation
Activity Status: Not reported

Region Code: 04
Programmatic ID: AIR SC00005600008
Facility Registry ID: 110016966381
Air Operating Status Code: OPR
Default Air Classification Code: MAJ
Air Program: State Implementation Plan for National Primary and Secondary Ambient Air Quality Standards
Activity Date: 2006-04-25 00:00:00
Activity Status Date: Not reported
Activity Group: Compliance Monitoring
Activity Type: Inspection/Evaluation
Activity Status: Not reported

Region Code: 04
Programmatic ID: AIR SC00005600008
Facility Registry ID: 110016966381
Air Operating Status Code: OPR
Default Air Classification Code: MAJ
Air Program: State Implementation Plan for National Primary and Secondary Ambient Air Quality Standards
Activity Date: 2006-08-22 00:00:00
Activity Status Date: Not reported
Activity Group: Compliance Monitoring
Activity Type: Inspection/Evaluation
Activity Status: Not reported

Region Code: 04
Programmatic ID: AIR SC00005600008
Facility Registry ID: 110016966381
Air Operating Status Code: OPR
Default Air Classification Code: MAJ
Air Program: State Implementation Plan for National Primary and Secondary Ambient Air Quality Standards
Activity Date: 2006-09-29 00:00:00
Activity Status Date: Not reported
Activity Group: Compliance Monitoring
Activity Type: Inspection/Evaluation
Activity Status: Not reported

Region Code: 04

WESTVACO (Continued) **1015731891**

Programmatic ID: AIR SC00005600008
Facility Registry ID: 110016966381
Air Operating Status Code: OPR
Default Air Classification Code: MAJ
Air Program: State Implementation Plan for National Primary and Secondary Ambient Air Quality Standards
Activity Date: 2006-10-05 00:00:00
Activity Status Date: Not reported
Activity Group: Compliance Monitoring
Activity Type: Inspection/Evaluation
Activity Status: Not reported

Region Code: 04
Programmatic ID: AIR SC00005600008
Facility Registry ID: 110016966381
Air Operating Status Code: OPR
Default Air Classification Code: MAJ
Air Program: State Implementation Plan for National Primary and Secondary Ambient Air Quality Standards
Activity Date: 2007-04-25 00:00:00
Activity Status Date: Not reported
Activity Group: Compliance Monitoring
Activity Type: Inspection/Evaluation
Activity Status: Not reported

Region Code: 04
Programmatic ID: AIR SC00005600008
Facility Registry ID: 110016966381
Air Operating Status Code: OPR
Default Air Classification Code: MAJ
Air Program: State Implementation Plan for National Primary and Secondary Ambient Air Quality Standards
Activity Date: 2007-07-24 00:00:00
Activity Status Date: Not reported
Activity Group: Compliance Monitoring
Activity Type: Inspection/Evaluation
Activity Status: Not reported

Region Code: 04
Programmatic ID: AIR SC00005600008
Facility Registry ID: 110016966381
Air Operating Status Code: OPR
Default Air Classification Code: MAJ
Air Program: State Implementation Plan for National Primary and Secondary Ambient Air Quality Standards
Activity Date: 2007-08-31 00:00:00
Activity Status Date: Not reported
Activity Group: Compliance Monitoring
Activity Type: Inspection/Evaluation
Activity Status: Not reported

Region Code: 04
Programmatic ID: AIR SC00005600008
Facility Registry ID: 110016966381
Air Operating Status Code: OPR
Default Air Classification Code: MAJ
Air Program: State Implementation Plan for National Primary and Secondary Ambient Air Quality Standards
Activity Date: 2007-10-12 00:00:00
Activity Status Date: Not reported
Activity Group: Compliance Monitoring
Activity Type: Inspection/Evaluation

WESTVACO (Continued) **1015731891**

Activity Status: Not reported

Region Code: 04
Programmatic ID: AIR SC00005600008
Facility Registry ID: 110016966381
Air Operating Status Code: OPR
Default Air Classification Code: MAJ
Air Program: State Implementation Plan for National Primary and Secondary Ambient Air Quality Standards
Activity Date: 2008-01-24 00:00:00
Activity Status Date: Not reported
Activity Group: Compliance Monitoring
Activity Type: Inspection/Evaluation
Activity Status: Not reported

Region Code: 04
Programmatic ID: AIR SC00005600008
Facility Registry ID: 110016966381
Air Operating Status Code: OPR
Default Air Classification Code: MAJ
Air Program: State Implementation Plan for National Primary and Secondary Ambient Air Quality Standards
Activity Date: 2008-01-31 00:00:00
Activity Status Date: Not reported
Activity Group: Compliance Monitoring
Activity Type: Inspection/Evaluation
Activity Status: Not reported

Region Code: 04
Programmatic ID: AIR SC00005600008
Facility Registry ID: 110016966381
Air Operating Status Code: OPR
Default Air Classification Code: MAJ
Air Program: State Implementation Plan for National Primary and Secondary Ambient Air Quality Standards
Activity Date: 2008-03-05 00:00:00
Activity Status Date: Not reported
Activity Group: Compliance Monitoring
Activity Type: Inspection/Evaluation
Activity Status: Not reported

Region Code: 04
Programmatic ID: AIR SC00005600008
Facility Registry ID: 110016966381
Air Operating Status Code: OPR
Default Air Classification Code: MAJ
Air Program: State Implementation Plan for National Primary and Secondary Ambient Air Quality Standards
Activity Date: 2008-03-06 00:00:00
Activity Status Date: Not reported
Activity Group: Compliance Monitoring
Activity Type: Inspection/Evaluation
Activity Status: Not reported

Region Code: 04
Programmatic ID: AIR SC00005600008
Facility Registry ID: 110016966381
Air Operating Status Code: OPR
Default Air Classification Code: MAJ
Air Program: State Implementation Plan for National Primary and Secondary Ambient Air Quality Standards
Activity Date: 2008-05-06 00:00:00

WESTVACO (Continued) **1015731891**

Activity Status Date: Not reported
Activity Group: Compliance Monitoring
Activity Type: Inspection/Evaluation
Activity Status: Not reported

Region Code: 04
Programmatic ID: AIR SC00005600008
Facility Registry ID: 110016966381
Air Operating Status Code: OPR
Default Air Classification Code: MAJ
Air Program: State Implementation Plan for National Primary and Secondary Ambient Air Quality Standards
Activity Date: 2008-09-16 00:00:00
Activity Status Date: Not reported
Activity Group: Compliance Monitoring
Activity Type: Inspection/Evaluation
Activity Status: Not reported

Region Code: 04
Programmatic ID: AIR SC00005600008
Facility Registry ID: 110016966381
Air Operating Status Code: OPR
Default Air Classification Code: MAJ
Air Program: State Implementation Plan for National Primary and Secondary Ambient Air Quality Standards
Activity Date: 2008-09-30 00:00:00
Activity Status Date: Not reported
Activity Group: Compliance Monitoring
Activity Type: Inspection/Evaluation
Activity Status: Not reported

Region Code: 04
Programmatic ID: AIR SC00005600008
Facility Registry ID: 110016966381
Air Operating Status Code: OPR
Default Air Classification Code: MAJ
Air Program: State Implementation Plan for National Primary and Secondary Ambient Air Quality Standards
Activity Date: 2009-01-21 00:00:00
Activity Status Date: Not reported
Activity Group: Compliance Monitoring
Activity Type: Inspection/Evaluation
Activity Status: Not reported

Region Code: 04
Programmatic ID: AIR SC00005600008
Facility Registry ID: 110016966381
Air Operating Status Code: OPR
Default Air Classification Code: MAJ
Air Program: State Implementation Plan for National Primary and Secondary Ambient Air Quality Standards
Activity Date: 2009-06-04 00:00:00
Activity Status Date: Not reported
Activity Group: Compliance Monitoring
Activity Type: Inspection/Evaluation
Activity Status: Not reported

Region Code: 04
Programmatic ID: AIR SC00005600008
Facility Registry ID: 110016966381
Air Operating Status Code: OPR

WESTVACO (Continued) **1015731891**

Default Air Classification Code: MAJ
Air Program: State Implementation Plan for National Primary and Secondary Ambient Air Quality Standards
Activity Date: 2009-11-04 00:00:00
Activity Status Date: Not reported
Activity Group: Compliance Monitoring
Activity Type: Inspection/Evaluation
Activity Status: Not reported

Region Code: 04
Programmatic ID: AIR SC00005600008
Facility Registry ID: 110016966381
Air Operating Status Code: OPR
Default Air Classification Code: MAJ
Air Program: State Implementation Plan for National Primary and Secondary Ambient Air Quality Standards
Activity Date: 2010-01-14 00:00:00
Activity Status Date: Not reported
Activity Group: Compliance Monitoring
Activity Type: Inspection/Evaluation
Activity Status: Not reported

Region Code: 04
Programmatic ID: AIR SC00005600008
Facility Registry ID: 110016966381
Air Operating Status Code: OPR
Default Air Classification Code: MAJ
Air Program: State Implementation Plan for National Primary and Secondary Ambient Air Quality Standards
Activity Date: 2010-03-12 00:00:00
Activity Status Date: Not reported
Activity Group: Compliance Monitoring
Activity Type: Inspection/Evaluation
Activity Status: Not reported

Region Code: 04
Programmatic ID: AIR SC00005600008
Facility Registry ID: 110016966381
Air Operating Status Code: OPR
Default Air Classification Code: MAJ
Air Program: State Implementation Plan for National Primary and Secondary Ambient Air Quality Standards
Activity Date: 2010-03-24 00:00:00
Activity Status Date: Not reported
Activity Group: Compliance Monitoring
Activity Type: Inspection/Evaluation
Activity Status: Not reported

Region Code: 04
Programmatic ID: AIR SC00005600008
Facility Registry ID: 110016966381
Air Operating Status Code: OPR
Default Air Classification Code: MAJ
Air Program: State Implementation Plan for National Primary and Secondary Ambient Air Quality Standards
Activity Date: 2011-01-12 00:00:00
Activity Status Date: Not reported
Activity Group: Compliance Monitoring
Activity Type: Inspection/Evaluation
Activity Status: Not reported

Region Code: 04

WESTVACO (Continued) **1015731891**

Programmatic ID: AIR SC00005600008
Facility Registry ID: 110016966381
Air Operating Status Code: OPR
Default Air Classification Code: MAJ
Air Program: State Implementation Plan for National Primary and Secondary Ambient Air Quality Standards
Activity Date: 2011-01-14 00:00:00
Activity Status Date: Not reported
Activity Group: Compliance Monitoring
Activity Type: Inspection/Evaluation
Activity Status: Not reported

Region Code: 04
Programmatic ID: AIR SC00005600008
Facility Registry ID: 110016966381
Air Operating Status Code: OPR
Default Air Classification Code: MAJ
Air Program: State Implementation Plan for National Primary and Secondary Ambient Air Quality Standards
Activity Date: 2011-04-13 00:00:00
Activity Status Date: Not reported
Activity Group: Compliance Monitoring
Activity Type: Inspection/Evaluation
Activity Status: Not reported

Region Code: 04
Programmatic ID: AIR SC00005600008
Facility Registry ID: 110016966381
Air Operating Status Code: OPR
Default Air Classification Code: MAJ
Air Program: State Implementation Plan for National Primary and Secondary Ambient Air Quality Standards
Activity Date: 2011-04-20 00:00:00
Activity Status Date: Not reported
Activity Group: Compliance Monitoring
Activity Type: Inspection/Evaluation
Activity Status: Not reported

Region Code: 04
Programmatic ID: AIR SC00005600008
Facility Registry ID: 110016966381
Air Operating Status Code: OPR
Default Air Classification Code: MAJ
Air Program: State Implementation Plan for National Primary and Secondary Ambient Air Quality Standards
Activity Date: 2011-04-28 00:00:00
Activity Status Date: Not reported
Activity Group: Compliance Monitoring
Activity Type: Inspection/Evaluation
Activity Status: Not reported

Region Code: 04
Programmatic ID: AIR SC00005600008
Facility Registry ID: 110016966381
Air Operating Status Code: OPR
Default Air Classification Code: MAJ
Air Program: State Implementation Plan for National Primary and Secondary Ambient Air Quality Standards
Activity Date: 2011-07-27 00:00:00
Activity Status Date: Not reported
Activity Group: Compliance Monitoring
Activity Type: Inspection/Evaluation

WESTVACO (Continued) **1015731891**

Activity Status: Not reported

Region Code: 04
Programmatic ID: AIR SC00005600008
Facility Registry ID: 110016966381
Air Operating Status Code: OPR
Default Air Classification Code: MAJ
Air Program: State Implementation Plan for National Primary and Secondary Ambient Air Quality Standards
Activity Date: 2011-08-24 00:00:00
Activity Status Date: Not reported
Activity Group: Compliance Monitoring
Activity Type: Inspection/Evaluation
Activity Status: Not reported

Region Code: 04
Programmatic ID: AIR SC00005600008
Facility Registry ID: 110016966381
Air Operating Status Code: OPR
Default Air Classification Code: MAJ
Air Program: State Implementation Plan for National Primary and Secondary Ambient Air Quality Standards
Activity Date: 2012-02-15 00:00:00
Activity Status Date: Not reported
Activity Group: Compliance Monitoring
Activity Type: Inspection/Evaluation
Activity Status: Not reported

Region Code: 04
Programmatic ID: AIR SC00005600008
Facility Registry ID: 110016966381
Air Operating Status Code: OPR
Default Air Classification Code: MAJ
Air Program: State Implementation Plan for National Primary and Secondary Ambient Air Quality Standards
Activity Date: 2012-03-31 00:00:00
Activity Status Date: Not reported
Activity Group: Compliance Monitoring
Activity Type: Inspection/Evaluation
Activity Status: Not reported

Region Code: 04
Programmatic ID: AIR SC00005600008
Facility Registry ID: 110016966381
Air Operating Status Code: OPR
Default Air Classification Code: MAJ
Air Program: State Implementation Plan for National Primary and Secondary Ambient Air Quality Standards
Activity Date: 2013-02-06 00:00:00
Activity Status Date: Not reported
Activity Group: Compliance Monitoring
Activity Type: Inspection/Evaluation
Activity Status: Not reported

Region Code: 04
Programmatic ID: AIR SC00005600008
Facility Registry ID: 110016966381
Air Operating Status Code: OPR
Default Air Classification Code: MAJ
Air Program: State Implementation Plan for National Primary and Secondary Ambient Air Quality Standards
Activity Date: 2013-03-27 00:00:00

WESTVACO (Continued) **1015731891**

Activity Status Date: Not reported
Activity Group: Compliance Monitoring
Activity Type: Inspection/Evaluation
Activity Status: Not reported

Region Code: 04
Programmatic ID: AIR SC00005600008
Facility Registry ID: 110016966381
Air Operating Status Code: OPR
Default Air Classification Code: MAJ
Air Program: State Implementation Plan for National Primary and Secondary Ambient Air Quality Standards
Activity Date: 2013-07-22 00:00:00
Activity Status Date: Not reported
Activity Group: Compliance Monitoring
Activity Type: Inspection/Evaluation
Activity Status: Not reported

Region Code: 04
Programmatic ID: AIR SC00005600008
Facility Registry ID: 110016966381
Air Operating Status Code: OPR
Default Air Classification Code: MAJ
Air Program: State Implementation Plan for National Primary and Secondary Ambient Air Quality Standards
Activity Date: 2013-09-12 00:00:00
Activity Status Date: Not reported
Activity Group: Compliance Monitoring
Activity Type: Inspection/Evaluation
Activity Status: Not reported

Region Code: 04
Programmatic ID: AIR SC00005600008
Facility Registry ID: 110016966381
Air Operating Status Code: OPR
Default Air Classification Code: MAJ
Air Program: State Implementation Plan for National Primary and Secondary Ambient Air Quality Standards
Activity Date: 2014-04-10 00:00:00
Activity Status Date: Not reported
Activity Group: Compliance Monitoring
Activity Type: Inspection/Evaluation
Activity Status: Not reported

Region Code: 04
Programmatic ID: AIR SC00005600008
Facility Registry ID: 110016966381
Air Operating Status Code: OPR
Default Air Classification Code: MAJ
Air Program: State Implementation Plan for National Primary and Secondary Ambient Air Quality Standards
Activity Date: 2014-04-29 00:00:00
Activity Status Date: Not reported
Activity Group: Compliance Monitoring
Activity Type: Inspection/Evaluation
Activity Status: Not reported

Region Code: 04
Programmatic ID: AIR SC00005600008
Facility Registry ID: 110016966381
Air Operating Status Code: OPR

WESTVACO (Continued) **1015731891**

Default Air Classification Code: MAJ
Air Program: State Implementation Plan for National Primary and Secondary Ambient Air Quality Standards
Activity Date: 2014-05-12 00:00:00
Activity Status Date: Not reported
Activity Group: Compliance Monitoring
Activity Type: Inspection/Evaluation
Activity Status: Not reported

Region Code: 04
Programmatic ID: AIR SC00005600008
Facility Registry ID: 110016966381
Air Operating Status Code: OPR
Default Air Classification Code: MAJ
Air Program: State Implementation Plan for National Primary and Secondary Ambient Air Quality Standards
Activity Date: 2014-06-27 00:00:00
Activity Status Date: Not reported
Activity Group: Compliance Monitoring
Activity Type: Inspection/Evaluation
Activity Status: Not reported

Region Code: 04
Programmatic ID: AIR SC00005600008
Facility Registry ID: 110016966381
Air Operating Status Code: OPR
Default Air Classification Code: MAJ
Air Program: State Implementation Plan for National Primary and Secondary Ambient Air Quality Standards
Activity Date: 2011-11-01 00:00:00
Activity Status Date: 2011-11-01 00:00:00
Activity Group: Enforcement Action
Activity Type: Administrative - Informal
Activity Status: Achieved

Region Code: 04
Programmatic ID: AIR SC00005600008
Facility Registry ID: 110016966381
Air Operating Status Code: OPR
Default Air Classification Code: MAJ
Air Program: Title V Permits
Activity Date: 2016-08-02 00:00:00
Activity Status Date: Not reported
Activity Group: Case File
Activity Type: Case File
Activity Status: Notified

Region Code: 04
Programmatic ID: AIR SC00005600008
Facility Registry ID: 110016966381
Air Operating Status Code: OPR
Default Air Classification Code: MAJ
Air Program: Title V Permits
Activity Date: 2014-10-23 00:00:00
Activity Status Date: 2015-08-26 16:18:50
Activity Group: Compliance Monitoring
Activity Type: Inspection/Evaluation
Activity Status: Active

Region Code: 04

WESTVACO (Continued) **1015731891**

Programmatic ID: AIR SC00005600008
Facility Registry ID: 110016966381
Air Operating Status Code: OPR
Default Air Classification Code: MAJ
Air Program: Title V Permits
Activity Date: 2015-02-12 00:00:00
Activity Status Date: 2015-08-26 16:19:20
Activity Group: Compliance Monitoring
Activity Type: Inspection/Evaluation
Activity Status: Active

Region Code: 04
Programmatic ID: AIR SC00005600008
Facility Registry ID: 110016966381
Air Operating Status Code: OPR
Default Air Classification Code: MAJ
Air Program: Title V Permits
Activity Date: 2015-04-13 00:00:00
Activity Status Date: 2015-08-26 16:18:50
Activity Group: Compliance Monitoring
Activity Type: Inspection/Evaluation
Activity Status: Active

Region Code: 04
Programmatic ID: AIR SC00005600008
Facility Registry ID: 110016966381
Air Operating Status Code: OPR
Default Air Classification Code: MAJ
Air Program: Title V Permits
Activity Date: 2016-02-12 00:00:00
Activity Status Date: 2016-03-24 17:25:13
Activity Group: Compliance Monitoring
Activity Type: Inspection/Evaluation
Activity Status: Active

Region Code: 04
Programmatic ID: AIR SC00005600008
Facility Registry ID: 110016966381
Air Operating Status Code: OPR
Default Air Classification Code: MAJ
Air Program: Title V Permits
Activity Date: 2016-03-22 00:00:00
Activity Status Date: 2016-05-12 17:22:48
Activity Group: Compliance Monitoring
Activity Type: Inspection/Evaluation
Activity Status: Active

Region Code: 04
Programmatic ID: AIR SC00005600008
Facility Registry ID: 110016966381
Air Operating Status Code: OPR
Default Air Classification Code: MAJ
Air Program: Title V Permits
Activity Date: 2016-04-08 00:00:00
Activity Status Date: 2016-07-16 01:04:04
Activity Group: Compliance Monitoring
Activity Type: Inspection/Evaluation

WESTVACO (Continued) **1015731891**

Activity Status: Active

Region Code: 04
Programmatic ID: AIR SC00005600008
Facility Registry ID: 110016966381
Air Operating Status Code: OPR
Default Air Classification Code: MAJ
Air Program: Title V Permits
Activity Date: 2016-05-11 00:00:00
Activity Status Date: 2016-08-03 17:37:40
Activity Group: Compliance Monitoring
Activity Type: Inspection/Evaluation
Activity Status: Active

Region Code: 04
Programmatic ID: AIR SC00005600008
Facility Registry ID: 110016966381
Air Operating Status Code: OPR
Default Air Classification Code: MAJ
Air Program: Title V Permits
Activity Date: 2016-05-13 00:00:00
Activity Status Date: 2016-08-03 17:37:40
Activity Group: Compliance Monitoring
Activity Type: Inspection/Evaluation
Activity Status: Active

Region Code: 04
Programmatic ID: AIR SC00005600008
Facility Registry ID: 110016966381
Air Operating Status Code: OPR
Default Air Classification Code: MAJ
Air Program: Title V Permits
Activity Date: 2016-05-15 00:00:00
Activity Status Date: 2016-08-03 17:37:40
Activity Group: Compliance Monitoring
Activity Type: Inspection/Evaluation
Activity Status: Active

Region Code: 04
Programmatic ID: AIR SC00005600008
Facility Registry ID: 110016966381
Air Operating Status Code: OPR
Default Air Classification Code: MAJ
Air Program: Title V Permits
Activity Date: 2016-05-25 00:00:00
Activity Status Date: 2016-08-03 17:37:40
Activity Group: Compliance Monitoring
Activity Type: Inspection/Evaluation
Activity Status: Active

Region Code: 04
Programmatic ID: AIR SC00005600008
Facility Registry ID: 110016966381
Air Operating Status Code: OPR
Default Air Classification Code: MAJ
Air Program: Title V Permits
Activity Date: 2016-06-25 00:00:00

WESTVACO (Continued) **1015731891**

Activity Status Date: 2016-09-08 17:30:40
Activity Group: Compliance Monitoring
Activity Type: Inspection/Evaluation
Activity Status: Active

Region Code: 04
Programmatic ID: AIR SC00005600008
Facility Registry ID: 110016966381
Air Operating Status Code: OPR
Default Air Classification Code: MAJ
Air Program: Title V Permits
Activity Date: 2003-09-22 00:00:00
Activity Status Date: Not reported
Activity Group: Compliance Monitoring
Activity Type: Inspection/Evaluation
Activity Status: Not reported

Region Code: 04
Programmatic ID: AIR SC00005600008
Facility Registry ID: 110016966381
Air Operating Status Code: OPR
Default Air Classification Code: MAJ
Air Program: Title V Permits
Activity Date: 2004-05-26 00:00:00
Activity Status Date: Not reported
Activity Group: Compliance Monitoring
Activity Type: Inspection/Evaluation
Activity Status: Not reported

Region Code: 04
Programmatic ID: AIR SC00005600008
Facility Registry ID: 110016966381
Air Operating Status Code: OPR
Default Air Classification Code: MAJ
Air Program: Title V Permits
Activity Date: 2005-02-24 00:00:00
Activity Status Date: Not reported
Activity Group: Compliance Monitoring
Activity Type: Inspection/Evaluation
Activity Status: Not reported

Region Code: 04
Programmatic ID: AIR SC00005600008
Facility Registry ID: 110016966381
Air Operating Status Code: OPR
Default Air Classification Code: MAJ
Air Program: Title V Permits
Activity Date: 2006-03-12 00:00:00
Activity Status Date: Not reported
Activity Group: Compliance Monitoring
Activity Type: Inspection/Evaluation
Activity Status: Not reported

Region Code: 04
Programmatic ID: AIR SC00005600008
Facility Registry ID: 110016966381
Air Operating Status Code: OPR

WESTVACO (Continued) **1015731891**

Default Air Classification Code: MAJ
Air Program: Title V Permits
Activity Date: 2007-02-21 00:00:00
Activity Status Date: Not reported
Activity Group: Compliance Monitoring
Activity Type: Inspection/Evaluation
Activity Status: Not reported

Region Code: 04
Programmatic ID: AIR SC00005600008
Facility Registry ID: 110016966381
Air Operating Status Code: OPR
Default Air Classification Code: MAJ
Air Program: Title V Permits
Activity Date: 2007-04-09 00:00:00
Activity Status Date: Not reported
Activity Group: Compliance Monitoring
Activity Type: Inspection/Evaluation
Activity Status: Not reported

Region Code: 04
Programmatic ID: AIR SC00005600008
Facility Registry ID: 110016966381
Air Operating Status Code: OPR
Default Air Classification Code: MAJ
Air Program: Title V Permits
Activity Date: 2008-03-13 00:00:00
Activity Status Date: Not reported
Activity Group: Compliance Monitoring
Activity Type: Inspection/Evaluation
Activity Status: Not reported

Region Code: 04
Programmatic ID: AIR SC00005600008
Facility Registry ID: 110016966381
Air Operating Status Code: OPR
Default Air Classification Code: MAJ
Air Program: Title V Permits
Activity Date: 2009-03-09 00:00:00
Activity Status Date: Not reported
Activity Group: Compliance Monitoring
Activity Type: Inspection/Evaluation
Activity Status: Not reported

Region Code: 04
Programmatic ID: AIR SC00005600008
Facility Registry ID: 110016966381
Air Operating Status Code: OPR
Default Air Classification Code: MAJ
Air Program: Title V Permits
Activity Date: 2010-03-09 00:00:00
Activity Status Date: Not reported
Activity Group: Compliance Monitoring
Activity Type: Inspection/Evaluation
Activity Status: Not reported

Region Code: 04

WESTVACO (Continued) **1015731891**

Programmatic ID: AIR SC00005600008
Facility Registry ID: 110016966381
Air Operating Status Code: OPR
Default Air Classification Code: MAJ
Air Program: Title V Permits
Activity Date: 2010-03-10 00:00:00
Activity Status Date: Not reported
Activity Group: Compliance Monitoring
Activity Type: Inspection/Evaluation
Activity Status: Not reported

Region Code: 04
Programmatic ID: AIR SC00005600008
Facility Registry ID: 110016966381
Air Operating Status Code: OPR
Default Air Classification Code: MAJ
Air Program: Title V Permits
Activity Date: 2010-08-26 00:00:00
Activity Status Date: Not reported
Activity Group: Compliance Monitoring
Activity Type: Inspection/Evaluation
Activity Status: Not reported

Region Code: 04
Programmatic ID: AIR SC00005600008
Facility Registry ID: 110016966381
Air Operating Status Code: OPR
Default Air Classification Code: MAJ
Air Program: Title V Permits
Activity Date: 2010-12-28 00:00:00
Activity Status Date: Not reported
Activity Group: Compliance Monitoring
Activity Type: Inspection/Evaluation
Activity Status: Not reported

Region Code: 04
Programmatic ID: AIR SC00005600008
Facility Registry ID: 110016966381
Air Operating Status Code: OPR
Default Air Classification Code: MAJ
Air Program: Title V Permits
Activity Date: 2011-03-21 00:00:00
Activity Status Date: Not reported
Activity Group: Compliance Monitoring
Activity Type: Inspection/Evaluation
Activity Status: Not reported

Region Code: 04
Programmatic ID: AIR SC00005600008
Facility Registry ID: 110016966381
Air Operating Status Code: OPR
Default Air Classification Code: MAJ
Air Program: Title V Permits
Activity Date: 2012-01-18 00:00:00
Activity Status Date: Not reported
Activity Group: Compliance Monitoring
Activity Type: Inspection/Evaluation

WESTVACO (Continued) **1015731891**

Activity Status: Not reported

Region Code: 04
Programmatic ID: AIR SC00005600008
Facility Registry ID: 110016966381
Air Operating Status Code: OPR
Default Air Classification Code: MAJ
Air Program: Title V Permits
Activity Date: 2012-01-19 00:00:00
Activity Status Date: Not reported
Activity Group: Compliance Monitoring
Activity Type: Inspection/Evaluation
Activity Status: Not reported

Region Code: 04
Programmatic ID: AIR SC00005600008
Facility Registry ID: 110016966381
Air Operating Status Code: OPR
Default Air Classification Code: MAJ
Air Program: Title V Permits
Activity Date: 2012-03-25 00:00:00
Activity Status Date: Not reported
Activity Group: Compliance Monitoring
Activity Type: Inspection/Evaluation
Activity Status: Not reported

Region Code: 04
Programmatic ID: AIR SC00005600008
Facility Registry ID: 110016966381
Air Operating Status Code: OPR
Default Air Classification Code: MAJ
Air Program: Title V Permits
Activity Date: 2012-04-24 00:00:00
Activity Status Date: Not reported
Activity Group: Compliance Monitoring
Activity Type: Inspection/Evaluation
Activity Status: Not reported

Region Code: 04
Programmatic ID: AIR SC00005600008
Facility Registry ID: 110016966381
Air Operating Status Code: OPR
Default Air Classification Code: MAJ
Air Program: Title V Permits
Activity Date: 2012-04-25 00:00:00
Activity Status Date: Not reported
Activity Group: Compliance Monitoring
Activity Type: Inspection/Evaluation
Activity Status: Not reported

Region Code: 04
Programmatic ID: AIR SC00005600008
Facility Registry ID: 110016966381
Air Operating Status Code: OPR
Default Air Classification Code: MAJ
Air Program: Title V Permits
Activity Date: 2012-05-23 00:00:00

WESTVACO (Continued) **1015731891**

Activity Status Date: Not reported
Activity Group: Compliance Monitoring
Activity Type: Inspection/Evaluation
Activity Status: Not reported

Region Code: 04
Programmatic ID: AIR SC00005600008
Facility Registry ID: 110016966381
Air Operating Status Code: OPR
Default Air Classification Code: MAJ
Air Program: Title V Permits
Activity Date: 2013-01-08 00:00:00
Activity Status Date: Not reported
Activity Group: Compliance Monitoring
Activity Type: Inspection/Evaluation
Activity Status: Not reported

Region Code: 04
Programmatic ID: AIR SC00005600008
Facility Registry ID: 110016966381
Air Operating Status Code: OPR
Default Air Classification Code: MAJ
Air Program: Title V Permits
Activity Date: 2013-02-07 00:00:00
Activity Status Date: Not reported
Activity Group: Compliance Monitoring
Activity Type: Inspection/Evaluation
Activity Status: Not reported

Region Code: 04
Programmatic ID: AIR SC00005600008
Facility Registry ID: 110016966381
Air Operating Status Code: OPR
Default Air Classification Code: MAJ
Air Program: Title V Permits
Activity Date: 2013-04-03 00:00:00
Activity Status Date: Not reported
Activity Group: Compliance Monitoring
Activity Type: Inspection/Evaluation
Activity Status: Not reported

Region Code: 04
Programmatic ID: AIR SC00005600008
Facility Registry ID: 110016966381
Air Operating Status Code: OPR
Default Air Classification Code: MAJ
Air Program: Title V Permits
Activity Date: 2013-06-09 00:00:00
Activity Status Date: Not reported
Activity Group: Compliance Monitoring
Activity Type: Inspection/Evaluation
Activity Status: Not reported

Region Code: 04
Programmatic ID: AIR SC00005600008
Facility Registry ID: 110016966381
Air Operating Status Code: OPR

WESTVACO (Continued) **1015731891**

Default Air Classification Code: MAJ
Air Program: Title V Permits
Activity Date: 2013-08-19 00:00:00
Activity Status Date: Not reported
Activity Group: Compliance Monitoring
Activity Type: Inspection/Evaluation
Activity Status: Not reported

Region Code: 04
Programmatic ID: AIR SC00005600008
Facility Registry ID: 110016966381
Air Operating Status Code: OPR
Default Air Classification Code: MAJ
Air Program: Title V Permits
Activity Date: 2013-10-14 00:00:00
Activity Status Date: Not reported
Activity Group: Compliance Monitoring
Activity Type: Inspection/Evaluation
Activity Status: Not reported

Region Code: 04
Programmatic ID: AIR SC00005600008
Facility Registry ID: 110016966381
Air Operating Status Code: OPR
Default Air Classification Code: MAJ
Air Program: Title V Permits
Activity Date: 2014-01-09 00:00:00
Activity Status Date: Not reported
Activity Group: Compliance Monitoring
Activity Type: Inspection/Evaluation
Activity Status: Not reported

Region Code: 04
Programmatic ID: AIR SC00005600008
Facility Registry ID: 110016966381
Air Operating Status Code: OPR
Default Air Classification Code: MAJ
Air Program: Title V Permits
Activity Date: 2014-01-22 00:00:00
Activity Status Date: Not reported
Activity Group: Compliance Monitoring
Activity Type: Inspection/Evaluation
Activity Status: Not reported

Region Code: 04
Programmatic ID: AIR SC00005600008
Facility Registry ID: 110016966381
Air Operating Status Code: OPR
Default Air Classification Code: MAJ
Air Program: Title V Permits
Activity Date: 2014-03-25 00:00:00
Activity Status Date: Not reported
Activity Group: Compliance Monitoring
Activity Type: Inspection/Evaluation
Activity Status: Not reported

Region Code: 04

WESTVACO (Continued) **1015731891**

Programmatic ID: AIR SC00005600008
Facility Registry ID: 110016966381
Air Operating Status Code: OPR
Default Air Classification Code: MAJ
Air Program: Title V Permits
Activity Date: 2014-04-16 00:00:00
Activity Status Date: Not reported
Activity Group: Compliance Monitoring
Activity Type: Inspection/Evaluation
Activity Status: Not reported

Region Code: 04
Programmatic ID: AIR SC00005600008
Facility Registry ID: 110016966381
Air Operating Status Code: OPR
Default Air Classification Code: MAJ
Air Program: Title V Permits
Activity Date: 2014-05-14 00:00:00
Activity Status Date: Not reported
Activity Group: Compliance Monitoring
Activity Type: Inspection/Evaluation
Activity Status: Not reported

Region Code: 04
Programmatic ID: AIR SC00005600008
Facility Registry ID: 110016966381
Air Operating Status Code: OPR
Default Air Classification Code: MAJ
Air Program: Title V Permits
Activity Date: 2007-06-11 00:00:00
Activity Status Date: 2007-06-11 00:00:00
Activity Group: Enforcement Action
Activity Type: Administrative - Informal
Activity Status: Achieved

Region Code: 04
Programmatic ID: AIR SC00005600008
Facility Registry ID: 110016966381
Air Operating Status Code: OPR
Default Air Classification Code: MAJ
Air Program: Title V Permits
Activity Date: 2016-08-02 00:00:00
Activity Status Date: 2016-08-02 00:00:00
Activity Group: Enforcement Action
Activity Type: Administrative - Informal
Activity Status: Achieved

NY MANIFEST:
Name: WESTVACO
Address: 5600 VIRGINIA AVE
City,State,Zip: NORTH CHARLESTON, SC 29411
Country: USA
EPA ID: SCD003358322
Facility Status: Not reported
Location Address 1: KRAFT DIVISION
Code: BP

WESTVACO (Continued) **1015731891**

Location Address 2: Not reported
Total Tanks: Not reported
Location City: NORTH CHARLESTON
Location State: SC
Location Zip: 29406
Location Zip 4: Not reported

NY MANIFEST:
EPAID: SCD003358322
Mailing Name: WESTVACO
Mailing Contact: DEBORAH E BARKER
Mailing Address 1: BOX 5207 KRAFT DIVISION
Mailing Address 2: Not reported
Mailing City: NORTH CHARLESTON
Mailing State: SC
Mailing Zip: 29406
Mailing Zip 4: Not reported
Mailing Country: USA
Mailing Phone: 8037453140

NY MANIFEST:
Document ID: NYO2678733
Manifest Status: C
seq: Not reported
Year: 1984
Trans1 State ID: MD-001
Trans2 State ID: Not reported
Generator Ship Date: 06/12/1984
Trans1 Recv Date: 06/12/1984
Trans2 Recv Date: / /
TSD Site Recv Date: 06/15/1984
Part A Recv Date: 06/20/1984
Part B Recv Date: 06/27/1984
Generator EPA ID: SCD003358322
Trans1 EPA ID: MDD980554653
Trans2 EPA ID: Not reported
TSDF ID 1: NYD049836679
TSDF ID 2: Not reported
Manifest Tracking Number: Not reported
Import Indicator: Not reported
Export Indicator: Not reported
Discr Quantity Indicator: Not reported
Discr Type Indicator: Not reported
Discr Residue Indicator: Not reported
Discr Partial Reject Indicator: Not reported
Discr Full Reject Indicator: Not reported
Manifest Ref Number: Not reported
Alt Facility RCRA ID: Not reported
Alt Facility Sign Date: Not reported
MGMT Method Type Code: Not reported
Waste Code: B011 - PCB CONTAMINATED TRANS CONT >500 PPM
Waste Code: Not reported
Waste Code: Not reported
Waste Code: Not reported
Waste Code: Not reported
Waste Code: Not reported
Quantity: 00018

WESTVACO (Continued) **1015731891**

Units:	T - Tons
Number of Containers:	002
Container Type:	DT - Dump trucks
Handling Method:	L Landfill.
Specific Gravity:	100

MANIFEST:

EPAID:	SCD003358322
Name:	KAPSTONE CHARLESTON KRAFT LLC
Address:	5600 VIRGINIA AVE
City,State,Zip:	N CHARLESTON, SC 29411
District:	Charleston EQC Office
Quarter:	4
Year:	2015
Record Type:	G
No Waste Ind:	N
Index Number:	119
Waste Code 1:	D001
Waste Type 1:	Ignitable Liquids based on 261.21(a)(1)?Low TOC Nonwastewater Subcategory (containing 1% to <10% TOC)
Waste Code 2:	D018
Waste Type 2:	Benzene
Waste Code 3:	Not reported
Waste Type 3:	Not reported
Waste Code 4:	Not reported
Waste Type 4:	Not reported
Waste Code 5:	Not reported
Waste Type 5:	Not reported
Manifest Number:	Not reported
Waste Descrption:	FUEL OIL/SODIUM HYDROSULFIDE
SIC Code:	Not reported
NAICS Code:	Not reported
Source Code:	G31
Amount:	301216
Handling Code:	Not reported
Handling Description:	Not reported
Shipped Date:	Not reported
TSD ID:	Not reported
TSD Name:	Not reported
Transporter ID:	Not reported
Transporter Name:	Not reported

EPAID:	SCD003358322
Name:	KAPSTONE CHARLESTON KRAFT LLC
Address:	5600 VIRGINIA AVE
City,State,Zip:	N CHARLESTON, SC 29411
District:	Charleston EQC Office
Quarter:	4
Year:	2015
Record Type:	S
No Waste Ind:	Not reported
Index Number:	119
Waste Code 1:	D001
Waste Type 1:	Ignitable Liquids based on 261.21(a)(1)?Low TOC Nonwastewater Subcategory (containing 1% to <10% TOC)
Waste Code 2:	D018

WESTVACO (Continued) **1015731891**

Waste Type 2:	Benzene
Waste Code 3:	Not reported
Waste Type 3:	Not reported
Waste Code 4:	Not reported
Waste Type 4:	Not reported
Waste Code 5:	Not reported
Waste Type 5:	Not reported
Manifest Number:	Not reported
Waste Descrption:	FUEL OIL/SODIUM HYDROSULFIDE
SIC Code:	Not reported
NAICS Code:	Not reported
Source Code:	G31
Amount:	225090
Handling Code:	H141
Handling Description:	Storage, bulking, and/or transfer off site - no treatment/recovery (H010-H129), fuel blending (H061), or disposal (H131-H135) at this site
Shipped Date:	Not reported
TSD ID:	Not reported
TSD Name:	Not reported
Transporter ID:	Not reported
Transporter Name:	Not reported
EPAID:	SCD003358322
Name:	KAPSTONE CHARLESTON KRAFT LLC
Address:	5600 VIRGINIA AVE
City,State,Zip:	N CHARLESTON, SC 29411
District:	Charleston EQC Office
Quarter:	4
Year:	2015
Record Type:	T
No Waste Ind:	N
Index Number:	Not reported
Waste Code 1:	Not reported
Waste Type 1:	Not reported
Waste Code 2:	Not reported
Waste Type 2:	Not reported
Waste Code 3:	Not reported
Waste Type 3:	Not reported
Waste Code 4:	Not reported
Waste Type 4:	Not reported
Waste Code 5:	Not reported
Waste Type 5:	Not reported
Manifest Number:	Not reported
Waste Descrption:	Not reported
SIC Code:	Not reported
NAICS Code:	Not reported
Source Code:	Not reported
Amount:	Not reported
Handling Code:	Not reported
Handling Description:	Not reported
Shipped Date:	Not reported
TSD ID:	Not reported
TSD Name:	Not reported
Transporter ID:	SCD987598331
Transporter Name:	A & D ENVIRONMENTAL SERVICES (SC) LLC

WESTVACO (Continued) **1015731891**

EPAID:	SCD003358322
Name:	KAPSTONE CHARLESTON KRAFT LLC
Address:	5600 VIRGINIA AVE
City,State,Zip:	N CHARLESTON, SC 29411
District:	Charleston EQC Office
Quarter:	4
Year:	2015
Record Type:	O
No Waste Ind:	N
Index Number:	119
Waste Code 1:	D001
Waste Type 1:	Ignitable Liquids based on 261.21(a)(1)?Low TOC Nonwastewater Subcategory (containing 1% to <10% TOC)
Waste Code 2:	D018
Waste Type 2:	Benzene
Waste Code 3:	Not reported
Waste Type 3:	Not reported
Waste Code 4:	Not reported
Waste Type 4:	Not reported
Waste Code 5:	Not reported
Waste Type 5:	Not reported
Manifest Number:	013283373JJK
Waste Descrption:	FUEL OIL/SODIUM HYDROSULFIDE
SIC Code:	Not reported
NAICS Code:	Not reported
Source Code:	G31
Amount:	40670
Handling Code:	Not reported
Handling Description:	Not reported
Shipped Date:	12/16/2015
TSD ID:	ALD981020894
TSD Name:	FISHER INDUSTRIAL
Transporter ID:	Not reported
Transporter Name:	Not reported

EPAID:	SCD003358322
Name:	KAPSTONE CHARLESTON KRAFT LLC
Address:	5600 VIRGINIA AVE
City,State,Zip:	N CHARLESTON, SC 29411
District:	Charleston EQC Office
Quarter:	4
Year:	2015
Record Type:	O
No Waste Ind:	N
Index Number:	119
Waste Code 1:	D001
Waste Type 1:	Ignitable Liquids based on 261.21(a)(1)?Low TOC Nonwastewater Subcategory (containing 1% to <10% TOC)
Waste Code 2:	D018
Waste Type 2:	Benzene
Waste Code 3:	Not reported
Waste Type 3:	Not reported
Waste Code 4:	Not reported
Waste Type 4:	Not reported
Waste Code 5:	Not reported
Waste Type 5:	Not reported
Manifest Number:	008161032JJK

WESTVACO (Continued) **1015731891**

Waste Descrption:	FUEL OIL/SODIUM HYDROSULFIDE
SIC Code:	Not reported
NAICS Code:	Not reported
Source Code:	G31
Amount:	35456
Handling Code:	Not reported
Handling Description:	Not reported
Shipped Date:	12/22/2015
TSD ID:	ALD981020894
TSD Name:	FISHER INDUSTRIAL
Transporter ID:	Not reported
Transporter Name:	Not reported
EPAID:	SCD003358322
Name:	KAPSTONE CHARLESTON KRAFT LLC
Address:	5600 VIRGINIA AVE
City,State,Zip:	N CHARLESTON, SC 29411
District:	Charleston EQC Office
Quarter:	3
Year:	2016
Record Type:	G
No Waste Ind:	Y
Index Number:	Not reported
Waste Code 1:	Not reported
Waste Type 1:	Not reported
Waste Code 2:	Not reported
Waste Type 2:	Not reported
Waste Code 3:	Not reported
Waste Type 3:	Not reported
Waste Code 4:	Not reported
Waste Type 4:	Not reported
Waste Code 5:	Not reported
Waste Type 5:	Not reported
Manifest Number:	Not reported
Waste Descrption:	Not reported
SIC Code:	Not reported
NAICS Code:	Not reported
Source Code:	Not reported
Amount:	Not reported
Handling Code:	Not reported
Handling Description:	Not reported
Shipped Date:	Not reported
TSD ID:	Not reported
TSD Name:	Not reported
Transporter ID:	Not reported
Transporter Name:	Not reported
EPAID:	SCD003358322
Name:	AUGUSTA FIBERGLASS COATINGS INC
Address:	5600 VIRGINIA AVE
City,State,Zip:	N CHARLESTON, SC 29411
District:	Aiken EQC Office
Quarter:	2
Year:	2016
Record Type:	G
No Waste Ind:	Y
Index Number:	Not reported

WESTVACO (Continued) **1015731891**

Waste Code 1:	Not reported
Waste Type 1:	Not reported
Waste Code 2:	Not reported
Waste Type 2:	Not reported
Waste Code 3:	Not reported
Waste Type 3:	Not reported
Waste Code 4:	Not reported
Waste Type 4:	Not reported
Waste Code 5:	Not reported
Waste Type 5:	Not reported
Manifest Number:	Not reported
Waste Descrption:	Not reported
SIC Code:	Not reported
NAICS Code:	Not reported
Source Code:	Not reported
Amount:	Not reported
Handling Code:	Not reported
Handling Description:	Not reported
Shipped Date:	Not reported
TSD ID:	Not reported
TSD Name:	Not reported
Transporter ID:	Not reported
Transporter Name:	Not reported
EPAID:	SCD003358322
Name:	KAPSTONE CHARLESTON KRAFT LLC
Address:	5600 VIRGINIA AVE
City,State,Zip:	N CHARLESTON, SC 29411
District:	Charleston EQC Office
Quarter:	1
Year:	2016
Record Type:	T
No Waste Ind:	N
Index Number:	Not reported
Waste Code 1:	Not reported
Waste Type 1:	Not reported
Waste Code 2:	Not reported
Waste Type 2:	Not reported
Waste Code 3:	Not reported
Waste Type 3:	Not reported
Waste Code 4:	Not reported
Waste Type 4:	Not reported
Waste Code 5:	Not reported
Waste Type 5:	Not reported
Manifest Number:	Not reported
Waste Descrption:	Not reported
SIC Code:	Not reported
NAICS Code:	Not reported
Source Code:	Not reported
Amount:	Not reported
Handling Code:	Not reported
Handling Description:	Not reported
Shipped Date:	Not reported
TSD ID:	Not reported
TSD Name:	Not reported
Transporter ID:	SCD987598331
Transporter Name:	A & D ENVIRONMENTAL SERVICES (SC) LLC

WESTVACO (Continued) **1015731891**

EPAID:	SCD003358322
Name:	KAPSTONE CHARLESTON KRAFT LLC
Address:	5600 VIRGINIA AVE
City,State,Zip:	N CHARLESTON, SC 29411
District:	Charleston EQC Office
Quarter:	1
Year:	2016
Record Type:	T
No Waste Ind:	N
Index Number:	Not reported
Waste Code 1:	Not reported
Waste Type 1:	Not reported
Waste Code 2:	Not reported
Waste Type 2:	Not reported
Waste Code 3:	Not reported
Waste Type 3:	Not reported
Waste Code 4:	Not reported
Waste Type 4:	Not reported
Waste Code 5:	Not reported
Waste Type 5:	Not reported
Manifest Number:	Not reported
Waste Descrption:	Not reported
SIC Code:	Not reported
NAICS Code:	Not reported
Source Code:	Not reported
Amount:	Not reported
Handling Code:	Not reported
Handling Description:	Not reported
Shipped Date:	Not reported
TSD ID:	Not reported
TSD Name:	Not reported
Transporter ID:	ILR000019588
Transporter Name:	ENVIROVAC WASTE TRANSPORT SYSTEMS INC

EPAID:	SCD003358322
Name:	KAPSTONE CHARLESTON KRAFT LLC
Address:	5600 VIRGINIA AVE
City,State,Zip:	N CHARLESTON, SC 29411
District:	Charleston EQC Office
Quarter:	1
Year:	2016
Record Type:	O
No Waste Ind:	N
Index Number:	119
Waste Code 1:	D001
Waste Type 1:	Ignitable Liquids based on 261.21(a)(1)?Low TOC Nonwastewater Subcategory (containing 1% to <10% TOC)
Waste Code 2:	D018
Waste Type 2:	Benzene
Waste Code 3:	Not reported
Waste Type 3:	Not reported
Waste Code 4:	Not reported
Waste Type 4:	Not reported
Waste Code 5:	Not reported
Waste Type 5:	Not reported
Manifest Number:	002639982GBF
Waste Descrption:	FUEL OIL/SODIUM HYDROSULFIDE

WESTVACO (Continued) **1015731891**

SIC Code:	Not reported
NAICS Code:	Not reported
Source Code:	G31
Amount:	37460
Handling Code:	Not reported
Handling Description:	Not reported
Shipped Date:	2/22/2016
TSD ID:	ALD981020894
TSD Name:	FISHER INDUSTRIAL
Transporter ID:	Not reported
Transporter Name:	Not reported
EPAID:	SCD003358322
Name:	KAPSTONE CHARLESTON KRAFT LLC
Address:	5600 VIRGINIA AVE
City,State,Zip:	N CHARLESTON, SC 29411
District:	Charleston EQC Office
Quarter:	1
Year:	2016
Record Type:	O
No Waste Ind:	N
Index Number:	119
Waste Code 1:	D001
Waste Type 1:	Ignitable Liquids based on 261.21(a)(1)?Low TOC Nonwastewater Subcategory (containing 1% to <10% TOC)
Waste Code 2:	D018
Waste Type 2:	Benzene
Waste Code 3:	Not reported
Waste Type 3:	Not reported
Waste Code 4:	Not reported
Waste Type 4:	Not reported
Waste Code 5:	Not reported
Waste Type 5:	Not reported
Manifest Number:	002639983GBF
Waste Descrption:	FUEL OIL/SODIUM HYDROSULFIDE
SIC Code:	Not reported
NAICS Code:	Not reported
Source Code:	G31
Amount:	44020
Handling Code:	Not reported
Handling Description:	Not reported
Shipped Date:	2/23/2016
TSD ID:	ALD981020894
TSD Name:	FISHER INDUSTRIAL
Transporter ID:	Not reported
Transporter Name:	Not reported

Click this hyperlink while viewing on your computer to access
5 additional SC MANIFEST: record(s) in the EDR Site Report.

DC481 **KAPSTONE CHARLESTON KRAFT LLC** **SC AIRS** **U004018205**
NNE **5600 VIRGINIA AVE** **SC GWCI** **N/A**
1/4-1/2 **N CHARLESTON, SC 29406**
0.495 mi.
2613 ft. **Site 2 of 4 in cluster DC**

Actual:
12 ft.

Focus Map:
6

AIRS:

Name:	KAPSTONE CHARLESTON KRAFT LLC
Address:	5600 VIRGINIA AVE
City,State,Zip:	NORTH CHARLESTON, SC 29406
Operate Status:	operating
Emissions Contact:	AMY ARTMEIER
Contact Telephone:	8437453250
Mail Address:	PO BOX 118005
Mail City/State/Zip:	CHARLESTON, SC 294238005
Latitude/Longitude:	325358 / 795757
Source Industrial Code (SIC):	2611
NAICS Code:	322110
State Permit Number:	0560-0008
State Permit Type:	TITLEV

Name:	KAPSTONE CHARLESTON KRAFT LLC
Address:	5600 VIRGINIA AVE
City,State,Zip:	NORTH CHARLESTON, SC 29406
Year Inv:	2014
Pollutant Description:	NITROGEN DIOXIDE
Estimated Emissions (Tons/Yr):	2296.78
Permit Issue Date:	Not reported
Permit Expire Date:	Not reported
Permit Effective Date:	Not reported

Name:	KAPSTONE CHARLESTON KRAFT LLC
Address:	5600 VIRGINIA AVE
City,State,Zip:	NORTH CHARLESTON, SC 29406
Year Inv:	2014
Pollutant Description:	BENZO(E)PYRENE
Estimated Emissions (Tons/Yr):	0.000827
Permit Issue Date:	Not reported
Permit Expire Date:	Not reported
Permit Effective Date:	Not reported

Name:	KAPSTONE CHARLESTON KRAFT LLC
Address:	5600 VIRGINIA AVE
City,State,Zip:	NORTH CHARLESTON, SC 29406
Year Inv:	2014
Pollutant Description:	FLUORANTHENE
Estimated Emissions (Tons/Yr):	0.0072616
Permit Issue Date:	Not reported
Permit Expire Date:	Not reported
Permit Effective Date:	Not reported

Name:	KAPSTONE CHARLESTON KRAFT LLC
Address:	5600 VIRGINIA AVE
City,State,Zip:	NORTH CHARLESTON, SC 29406
Year Inv:	2014
Pollutant Description:	2-CHLOROACETOPHENONE
Estimated Emissions (Tons/Yr):	0.000796
Permit Issue Date:	Not reported
Permit Expire Date:	Not reported

KAPSTONE CHARLESTON KRAFT LLC (Continued) **U004018205**

Permit Effective Date: Not reported

Name: KAPSTONE CHARLESTON KRAFT LLC
Address: 5600 VIRGINIA AVE
City,State,Zip: NORTH CHARLESTON, SC 29406
Year Inv: 2014
Pollutant Description: DIBENZO(A,H)ANTHRACENE
Estimated Emissions (Tons/Yr): 0.00002813
Permit Issue Date: Not reported
Permit Expire Date: Not reported
Permit Effective Date: Not reported

Name: KAPSTONE CHARLESTON KRAFT LLC
Address: 5600 VIRGINIA AVE
City,State,Zip: NORTH CHARLESTON, SC 29406
Year Inv: 2014
Pollutant Description: BENZ(A)ANTHRACENE
Estimated Emissions (Tons/Yr): 0.0003402
Permit Issue Date: Not reported
Permit Expire Date: Not reported
Permit Effective Date: Not reported

Name: KAPSTONE CHARLESTON KRAFT LLC
Address: 5600 VIRGINIA AVE
City,State,Zip: NORTH CHARLESTON, SC 29406
Year Inv: 2014
Pollutant Description: DIMETHYL DISULFIDE
Estimated Emissions (Tons/Yr): 32.65903
Permit Issue Date: Not reported
Permit Expire Date: Not reported
Permit Effective Date: Not reported

Name: KAPSTONE CHARLESTON KRAFT LLC
Address: 5600 VIRGINIA AVE
City,State,Zip: NORTH CHARLESTON, SC 29406
Year Inv: 2014
Pollutant Description: METHYL BROMIDE
Estimated Emissions (Tons/Yr): 0.05184
Permit Issue Date: Not reported
Permit Expire Date: Not reported
Permit Effective Date: Not reported

Name: KAPSTONE CHARLESTON KRAFT LLC
Address: 5600 VIRGINIA AVE
City,State,Zip: NORTH CHARLESTON, SC 29406
Year Inv: 2014
Pollutant Description: METHYL MERCAPTAN (METHANETHIOL)
Estimated Emissions (Tons/Yr): 38.78551
Permit Issue Date: Not reported
Permit Expire Date: Not reported
Permit Effective Date: Not reported

Name: KAPSTONE CHARLESTON KRAFT LLC
Address: 5600 VIRGINIA AVE
City,State,Zip: NORTH CHARLESTON, SC 29406
Year Inv: 2014
Pollutant Description: SULFURIC ACID

KAPSTONE CHARLESTON KRAFT LLC (Continued) **U004018205**

Estimated Emissions (Tons/Yr): 11.0774
Permit Issue Date: Not reported
Permit Expire Date: Not reported
Permit Effective Date: Not reported

Name: KAPSTONE CHARLESTON KRAFT LLC
Address: 5600 VIRGINIA AVE
City,State,Zip: NORTH CHARLESTON, SC 29406
Year Inv: 2014
Pollutant Description: DIMETHYL SULFATE
Estimated Emissions (Tons/Yr): 0.005456
Permit Issue Date: Not reported
Permit Expire Date: Not reported
Permit Effective Date: Not reported

Name: KAPSTONE CHARLESTON KRAFT LLC
Address: 5600 VIRGINIA AVE
City,State,Zip: NORTH CHARLESTON, SC 29406
Year Inv: 2014
Pollutant Description: CHLORINE
Estimated Emissions (Tons/Yr): 1.77236
Permit Issue Date: Not reported
Permit Expire Date: Not reported
Permit Effective Date: Not reported

Name: KAPSTONE CHARLESTON KRAFT LLC
Address: 5600 VIRGINIA AVE
City,State,Zip: NORTH CHARLESTON, SC 29406
Year Inv: 2014
Pollutant Description: METHYL ETHYL KETONE
Estimated Emissions (Tons/Yr): 16.77879
Permit Issue Date: Not reported
Permit Expire Date: Not reported
Permit Effective Date: Not reported

Name: KAPSTONE CHARLESTON KRAFT LLC
Address: 5600 VIRGINIA AVE
City,State,Zip: NORTH CHARLESTON, SC 29406
Year Inv: 2014
Pollutant Description: METHYL METHACRYLATE
Estimated Emissions (Tons/Yr): 0.002274
Permit Issue Date: Not reported
Permit Expire Date: Not reported
Permit Effective Date: Not reported

Name: KAPSTONE CHARLESTON KRAFT LLC
Address: 5600 VIRGINIA AVE
City,State,Zip: NORTH CHARLESTON, SC 29406
Year Inv: 2014
Pollutant Description: STYRENE
Estimated Emissions (Tons/Yr): 5.32473
Permit Issue Date: Not reported
Permit Expire Date: Not reported
Permit Effective Date: Not reported

Name: KAPSTONE CHARLESTON KRAFT LLC
Address: 5600 VIRGINIA AVE

KAPSTONE CHARLESTON KRAFT LLC (Continued) **U004018205**

City,State,Zip: NORTH CHARLESTON, SC 29406
Year Inv: 2014
Pollutant Description: POLYCYCLIC ORGANIC MATTER
Estimated Emissions (Tons/Yr): 0.0066378
Permit Issue Date: Not reported
Permit Expire Date: Not reported
Permit Effective Date: Not reported

Name: KAPSTONE CHARLESTON KRAFT LLC
Address: 5600 VIRGINIA AVE
City,State,Zip: NORTH CHARLESTON, SC 29406
Year Inv: 2014
Pollutant Description: SELENIUM & COMPOUNDS
Estimated Emissions (Tons/Yr): 0.0028465
Permit Issue Date: Not reported
Permit Expire Date: Not reported
Permit Effective Date: Not reported

Name: KAPSTONE CHARLESTON KRAFT LLC
Address: 5600 VIRGINIA AVE
City,State,Zip: NORTH CHARLESTON, SC 29406
Year Inv: 2014
Pollutant Description: DIBENZO(A,H)ANTHRACENE
Estimated Emissions (Tons/Yr): 0.00002813
Permit Issue Date: Not reported
Permit Expire Date: Not reported
Permit Effective Date: Not reported

Name: KAPSTONE CHARLESTON KRAFT LLC
Address: 5600 VIRGINIA AVE
City,State,Zip: NORTH CHARLESTON, SC 29406
Year Inv: 2014
Pollutant Description: DIMETHYL DISULFIDE
Estimated Emissions (Tons/Yr): 32.65903
Permit Issue Date: Not reported
Permit Expire Date: Not reported
Permit Effective Date: Not reported

Name: KAPSTONE CHARLESTON KRAFT LLC
Address: 5600 VIRGINIA AVE
City,State,Zip: NORTH CHARLESTON, SC 29406
Year Inv: 2014
Pollutant Description: SULFUR TRIOXIDE
Estimated Emissions (Tons/Yr): 0.0001587
Permit Issue Date: Not reported
Permit Expire Date: Not reported
Permit Effective Date: Not reported

Name: KAPSTONE CHARLESTON KRAFT LLC
Address: 5600 VIRGINIA AVE
City,State,Zip: NORTH CHARLESTON, SC 29406
Year Inv: 2014
Pollutant Description: METHANE
Estimated Emissions (Tons/Yr): 138.529
Permit Issue Date: Not reported
Permit Expire Date: Not reported
Permit Effective Date: Not reported

KAPSTONE CHARLESTON KRAFT LLC (Continued) **U004018205**

Name:	KAPSTONE CHARLESTON KRAFT LLC
Address:	5600 VIRGINIA AVE
City,State,Zip:	NORTH CHARLESTON, SC 29406
Year Inv:	2014
Pollutant Description:	VINYL CHLORIDE
Estimated Emissions (Tons/Yr):	0.040383
Permit Issue Date:	Not reported
Permit Expire Date:	Not reported
Permit Effective Date:	Not reported

Name:	KAPSTONE CHARLESTON KRAFT LLC
Address:	5600 VIRGINIA AVE
City,State,Zip:	NORTH CHARLESTON, SC 29406
Year Inv:	2014
Pollutant Description:	ACENAPTHENE
Estimated Emissions (Tons/Yr):	0.0005261
Permit Issue Date:	Not reported
Permit Expire Date:	Not reported
Permit Effective Date:	Not reported

Name:	KAPSTONE CHARLESTON KRAFT LLC
Address:	5600 VIRGINIA AVE
City,State,Zip:	NORTH CHARLESTON, SC 29406
Year Inv:	2014
Pollutant Description:	PHENANTHRENE
Estimated Emissions (Tons/Yr):	0.0339609
Permit Issue Date:	Not reported
Permit Expire Date:	Not reported
Permit Effective Date:	Not reported

Name:	KAPSTONE CHARLESTON KRAFT LLC
Address:	5600 VIRGINIA AVE
City,State,Zip:	NORTH CHARLESTON, SC 29406
Year Inv:	2014
Pollutant Description:	2,4,6-TRICHLOROPHENOL
Estimated Emissions (Tons/Yr):	0
Permit Issue Date:	Not reported
Permit Expire Date:	Not reported
Permit Effective Date:	Not reported

Name:	KAPSTONE CHARLESTON KRAFT LLC
Address:	5600 VIRGINIA AVE
City,State,Zip:	NORTH CHARLESTON, SC 29406
Year Inv:	2014
Pollutant Description:	BENZYL CHLORIDE
Estimated Emissions (Tons/Yr):	0.079572
Permit Issue Date:	Not reported
Permit Expire Date:	Not reported
Permit Effective Date:	Not reported

Name:	KAPSTONE CHARLESTON KRAFT LLC
Address:	5600 VIRGINIA AVE
City,State,Zip:	NORTH CHARLESTON, SC 29406
Year Inv:	2014
Pollutant Description:	SELENIUM & COMPOUNDS
Estimated Emissions (Tons/Yr):	0.0028465
Permit Issue Date:	Not reported

KAPSTONE CHARLESTON KRAFT LLC (Continued) **U004018205**

Permit Expire Date: Not reported
Permit Effective Date: Not reported

Name: KAPSTONE CHARLESTON KRAFT LLC
Address: 5600 VIRGINIA AVE
City,State,Zip: NORTH CHARLESTON, SC 29406
Year Inv: 2014
Pollutant Description: METHANE
Estimated Emissions (Tons/Yr): 138.529
Permit Issue Date: Not reported
Permit Expire Date: Not reported
Permit Effective Date: Not reported

Name: KAPSTONE CHARLESTON KRAFT LLC
Address: 5600 VIRGINIA AVE
City,State,Zip: NORTH CHARLESTON, SC 29406
Year Inv: 2014
Pollutant Description: METHYL CHLORIDE (CHLOROMETHANE)
Estimated Emissions (Tons/Yr): 0.570917
Permit Issue Date: Not reported
Permit Expire Date: Not reported
Permit Effective Date: Not reported

Name: KAPSTONE CHARLESTON KRAFT LLC
Address: 5600 VIRGINIA AVE
City,State,Zip: NORTH CHARLESTON, SC 29406
Year Inv: 2014
Pollutant Description: ETHYL CHLORIDE (CHLOROETHANE)
Estimated Emissions (Tons/Yr): 0.004774
Permit Issue Date: Not reported
Permit Expire Date: Not reported
Permit Effective Date: Not reported

Name: KAPSTONE CHARLESTON KRAFT LLC
Address: 5600 VIRGINIA AVE
City,State,Zip: NORTH CHARLESTON, SC 29406
Year Inv: 2014
Pollutant Description: METHYLENE CHLORIDE (DICHLOROMETHANE)
Estimated Emissions (Tons/Yr): 3.523389
Permit Issue Date: Not reported
Permit Expire Date: Not reported
Permit Effective Date: Not reported

Name: KAPSTONE CHARLESTON KRAFT LLC
Address: 5600 VIRGINIA AVE
City,State,Zip: NORTH CHARLESTON, SC 29406
Year Inv: 2014
Pollutant Description: CARBON DISULFIDE
Estimated Emissions (Tons/Yr): 2.93051
Permit Issue Date: Not reported
Permit Expire Date: Not reported
Permit Effective Date: Not reported

Name: KAPSTONE CHARLESTON KRAFT LLC
Address: 5600 VIRGINIA AVE
City,State,Zip: NORTH CHARLESTON, SC 29406
Year Inv: 2014

KAPSTONE CHARLESTON KRAFT LLC (Continued) **U004018205**

Pollutant Description: DIMETHYL SULFIDE
Estimated Emissions (Tons/Yr): 51.50416
Permit Issue Date: Not reported
Permit Expire Date: Not reported
Permit Effective Date: Not reported

Name: KAPSTONE CHARLESTON KRAFT LLC
Address: 5600 VIRGINIA AVE
City,State,Zip: NORTH CHARLESTON, SC 29406
Year Inv: 2014
Pollutant Description: ACENAPTHENE
Estimated Emissions (Tons/Yr): 0.0005261
Permit Issue Date: Not reported
Permit Expire Date: Not reported
Permit Effective Date: Not reported

Name: KAPSTONE CHARLESTON KRAFT LLC
Address: 5600 VIRGINIA AVE
City,State,Zip: NORTH CHARLESTON, SC 29406
Year Inv: 2014
Pollutant Description: BENZYL CHLORIDE
Estimated Emissions (Tons/Yr): 0.079572
Permit Issue Date: Not reported
Permit Expire Date: Not reported
Permit Effective Date: Not reported

Name: KAPSTONE CHARLESTON KRAFT LLC
Address: 5600 VIRGINIA AVE
City,State,Zip: NORTH CHARLESTON, SC 29406
Year Inv: 2014
Pollutant Description: ACROLEIN
Estimated Emissions (Tons/Yr): 11.63526
Permit Issue Date: Not reported
Permit Expire Date: Not reported
Permit Effective Date: Not reported

Name: KAPSTONE CHARLESTON KRAFT LLC
Address: 5600 VIRGINIA AVE
City,State,Zip: NORTH CHARLESTON, SC 29406
Year Inv: 2014
Pollutant Description: VINYL ACETATE
Estimated Emissions (Tons/Yr): 0.000864
Permit Issue Date: Not reported
Permit Expire Date: Not reported
Permit Effective Date: Not reported

Name: KAPSTONE CHARLESTON KRAFT LLC
Address: 5600 VIRGINIA AVE
City,State,Zip: NORTH CHARLESTON, SC 29406
Year Inv: 2014
Pollutant Description: CARBON DIOXIDE
Estimated Emissions (Tons/Yr): 1130303
Permit Issue Date: Not reported
Permit Expire Date: Not reported
Permit Effective Date: Not reported

Name: KAPSTONE CHARLESTON KRAFT LLC

KAPSTONE CHARLESTON KRAFT LLC (Continued) **U004018205**

Address: 5600 VIRGINIA AVE
City,State,Zip: NORTH CHARLESTON, SC 29406
Year Inv: 2014
Pollutant Description: CHROMIUM COMPOUNDS
Estimated Emissions (Tons/Yr): 0.0344042
Permit Issue Date: Not reported
Permit Expire Date: Not reported
Permit Effective Date: Not reported

Name: KAPSTONE CHARLESTON KRAFT LLC
Address: 5600 VIRGINIA AVE
City,State,Zip: NORTH CHARLESTON, SC 29406
Year Inv: 2014
Pollutant Description: BIS(2-ETHYLHEXYL)PHTHALATE
Estimated Emissions (Tons/Yr): 0.008403
Permit Issue Date: Not reported
Permit Expire Date: Not reported
Permit Effective Date: Not reported

Name: KAPSTONE CHARLESTON KRAFT LLC
Address: 5600 VIRGINIA AVE
City,State,Zip: NORTH CHARLESTON, SC 29406
Year Inv: 2014
Pollutant Description: 2,4-DINITROTOLUENE
Estimated Emissions (Tons/Yr): 0.0000318
Permit Issue Date: Not reported
Permit Expire Date: Not reported
Permit Effective Date: Not reported

Name: KAPSTONE CHARLESTON KRAFT LLC
Address: 5600 VIRGINIA AVE
City,State,Zip: NORTH CHARLESTON, SC 29406
Year Inv: 2014
Pollutant Description: TETRACHLOROETHYLENE (PERCHLOROETHYLENE)
Estimated Emissions (Tons/Yr): 2.984401
Permit Issue Date: Not reported
Permit Expire Date: Not reported
Permit Effective Date: Not reported

Name: KAPSTONE CHARLESTON KRAFT LLC
Address: 5600 VIRGINIA AVE
City,State,Zip: NORTH CHARLESTON, SC 29406
Year Inv: 2014
Pollutant Description: METHYL TERT-BUTYL ETHER
Estimated Emissions (Tons/Yr): 0.003979
Permit Issue Date: Not reported
Permit Expire Date: Not reported
Permit Effective Date: Not reported

Name: KAPSTONE CHARLESTON KRAFT LLC
Address: 5600 VIRGINIA AVE
City,State,Zip: NORTH CHARLESTON, SC 29406
Year Inv: 2014
Pollutant Description: BENZO(A)PYRENE
Estimated Emissions (Tons/Yr): 0.0050795
Permit Issue Date: Not reported
Permit Expire Date: Not reported

KAPSTONE CHARLESTON KRAFT LLC (Continued) **U004018205**

Permit Effective Date: Not reported

Name: KAPSTONE CHARLESTON KRAFT LLC
Address: 5600 VIRGINIA AVE
City,State,Zip: NORTH CHARLESTON, SC 29406
Year Inv: 2014
Pollutant Description: 2-CHLOROACETOPHENONE
Estimated Emissions (Tons/Yr): 0.000796
Permit Issue Date: Not reported
Permit Expire Date: Not reported
Permit Effective Date: Not reported

Name: KAPSTONE CHARLESTON KRAFT LLC
Address: 5600 VIRGINIA AVE
City,State,Zip: NORTH CHARLESTON, SC 29406
Year Inv: 2014
Pollutant Description: METHYLHYDRAZINE
Estimated Emissions (Tons/Yr): 0.019325
Permit Issue Date: Not reported
Permit Expire Date: Not reported
Permit Effective Date: Not reported

Name: KAPSTONE CHARLESTON KRAFT LLC
Address: 5600 VIRGINIA AVE
City,State,Zip: NORTH CHARLESTON, SC 29406
Year Inv: 2014
Pollutant Description: DIOXINS/FURANS (AS TEQ UNITS)
Estimated Emissions (Tons/Yr): 0.0000006064
Permit Issue Date: Not reported
Permit Expire Date: Not reported
Permit Effective Date: Not reported

Name: KAPSTONE CHARLESTON KRAFT LLC
Address: 5600 VIRGINIA AVE
City,State,Zip: NORTH CHARLESTON, SC 29406
Year Inv: 2014
Pollutant Description: METHYL BROMIDE
Estimated Emissions (Tons/Yr): 0.05184
Permit Issue Date: Not reported
Permit Expire Date: Not reported
Permit Effective Date: Not reported

Name: KAPSTONE CHARLESTON KRAFT LLC
Address: 5600 VIRGINIA AVE
City,State,Zip: NORTH CHARLESTON, SC 29406
Year Inv: 2014
Pollutant Description: CHLOROFORM
Estimated Emissions (Tons/Yr): 2.866713
Permit Issue Date: Not reported
Permit Expire Date: Not reported
Permit Effective Date: Not reported

Name: KAPSTONE CHARLESTON KRAFT LLC
Address: 5600 VIRGINIA AVE
City,State,Zip: NORTH CHARLESTON, SC 29406
Year Inv: 2014
Pollutant Description: BROMOFORM

KAPSTONE CHARLESTON KRAFT LLC (Continued) **U004018205**

Estimated Emissions (Tons/Yr): 0.004433
Permit Issue Date: Not reported
Permit Expire Date: Not reported
Permit Effective Date: Not reported

Name: KAPSTONE CHARLESTON KRAFT LLC
Address: 5600 VIRGINIA AVE
City,State,Zip: NORTH CHARLESTON, SC 29406
Year Inv: 2014
Pollutant Description: HYDROGEN FLUORIDE
Estimated Emissions (Tons/Yr): 0
Permit Issue Date: Not reported
Permit Expire Date: Not reported
Permit Effective Date: Not reported

Name: KAPSTONE CHARLESTON KRAFT LLC
Address: 5600 VIRGINIA AVE
City,State,Zip: NORTH CHARLESTON, SC 29406
Year Inv: 2014
Pollutant Description: PROPYLENE DICHLORIDE
Estimated Emissions (Tons/Yr): 0.074035
Permit Issue Date: Not reported
Permit Expire Date: Not reported
Permit Effective Date: Not reported

Name: KAPSTONE CHARLESTON KRAFT LLC
Address: 5600 VIRGINIA AVE
City,State,Zip: NORTH CHARLESTON, SC 29406
Year Inv: 2014
Pollutant Description: 2-METHYLNAPTHALENE
Estimated Emissions (Tons/Yr): 0.0000045
Permit Issue Date: Not reported
Permit Expire Date: Not reported
Permit Effective Date: Not reported

Name: KAPSTONE CHARLESTON KRAFT LLC
Address: 5600 VIRGINIA AVE
City,State,Zip: NORTH CHARLESTON, SC 29406
Year Inv: 2014
Pollutant Description: SULFUR DIOXIDE
Estimated Emissions (Tons/Yr): 1038.107
Permit Issue Date: Not reported
Permit Expire Date: Not reported
Permit Effective Date: Not reported

Name: KAPSTONE CHARLESTON KRAFT LLC
Address: 5600 VIRGINIA AVE
City,State,Zip: NORTH CHARLESTON, SC 29406
Year Inv: 2014
Pollutant Description: TOTAL REDUCED SULFUR
Estimated Emissions (Tons/Yr): 197.2347
Permit Issue Date: Not reported
Permit Expire Date: Not reported
Permit Effective Date: Not reported

Name: KAPSTONE CHARLESTON KRAFT LLC
Address: 5600 VIRGINIA AVE

KAPSTONE CHARLESTON KRAFT LLC (Continued) **U004018205**

City,State,Zip: NORTH CHARLESTON, SC 29406
Year Inv: 2014
Pollutant Description: ETHYL BENZENE
Estimated Emissions (Tons/Yr): 0.0802335
Permit Issue Date: Not reported
Permit Expire Date: Not reported
Permit Effective Date: Not reported

Name: KAPSTONE CHARLESTON KRAFT LLC
Address: 5600 VIRGINIA AVE
City,State,Zip: NORTH CHARLESTON, SC 29406
Year Inv: 2014
Pollutant Description: CARBON DIOXIDE
Estimated Emissions (Tons/Yr): 1130303
Permit Issue Date: Not reported
Permit Expire Date: Not reported
Permit Effective Date: Not reported

Name: KAPSTONE CHARLESTON KRAFT LLC
Address: 5600 VIRGINIA AVE
City,State,Zip: NORTH CHARLESTON, SC 29406
Year Inv: 2014
Pollutant Description: PM (LESS THAN 2.5 MICRONS)
Estimated Emissions (Tons/Yr): 490.7688
Permit Issue Date: Not reported
Permit Expire Date: Not reported
Permit Effective Date: Not reported

Name: KAPSTONE CHARLESTON KRAFT LLC
Address: 5600 VIRGINIA AVE
City,State,Zip: NORTH CHARLESTON, SC 29406
Year Inv: 2014
Pollutant Description: 2,4-DINITROTOLUENE
Estimated Emissions (Tons/Yr): 0.0000318
Permit Issue Date: Not reported
Permit Expire Date: Not reported
Permit Effective Date: Not reported

Name: KAPSTONE CHARLESTON KRAFT LLC
Address: 5600 VIRGINIA AVE
City,State,Zip: NORTH CHARLESTON, SC 29406
Year Inv: 2014
Pollutant Description: TETRACHLOROETHYLENE (PERCHLOROETHYLENE)
Estimated Emissions (Tons/Yr): 2.984401
Permit Issue Date: Not reported
Permit Expire Date: Not reported
Permit Effective Date: Not reported

Name: KAPSTONE CHARLESTON KRAFT LLC
Address: 5600 VIRGINIA AVE
City,State,Zip: NORTH CHARLESTON, SC 29406
Year Inv: 2014
Pollutant Description: 2,4-DINITROPHENOL
Estimated Emissions (Tons/Yr): 0.000404
Permit Issue Date: Not reported
Permit Expire Date: Not reported
Permit Effective Date: Not reported

KAPSTONE CHARLESTON KRAFT LLC (Continued) **U004018205**

Name: KAPSTONE CHARLESTON KRAFT LLC
Address: 5600 VIRGINIA AVE
City,State,Zip: NORTH CHARLESTON, SC 29406
Year Inv: 2014
Pollutant Description: BARIUM
Estimated Emissions (Tons/Yr): 0.002571
Permit Issue Date: Not reported
Permit Expire Date: Not reported
Permit Effective Date: Not reported

Name: KAPSTONE CHARLESTON KRAFT LLC
Address: 5600 VIRGINIA AVE
City,State,Zip: NORTH CHARLESTON, SC 29406
Year Inv: 2014
Pollutant Description: ETHANE
Estimated Emissions (Tons/Yr): 0.579531
Permit Issue Date: Not reported
Permit Expire Date: Not reported
Permit Effective Date: Not reported

Name: KAPSTONE CHARLESTON KRAFT LLC
Address: 5600 VIRGINIA AVE
City,State,Zip: NORTH CHARLESTON, SC 29406
Year Inv: 2014
Pollutant Description: HYDROGEN FLUORIDE
Estimated Emissions (Tons/Yr): 0
Permit Issue Date: Not reported
Permit Expire Date: Not reported
Permit Effective Date: Not reported

Name: KAPSTONE CHARLESTON KRAFT LLC
Address: 5600 VIRGINIA AVE
City,State,Zip: NORTH CHARLESTON, SC 29406
Year Inv: 2014
Pollutant Description: HYDROGEN SULFIDE
Estimated Emissions (Tons/Yr): 67.32893
Permit Issue Date: Not reported
Permit Expire Date: Not reported
Permit Effective Date: Not reported

Name: KAPSTONE CHARLESTON KRAFT LLC
Address: 5600 VIRGINIA AVE
City,State,Zip: NORTH CHARLESTON, SC 29406
Year Inv: 2014
Pollutant Description: FLUORENE
Estimated Emissions (Tons/Yr): 0.0014678
Permit Issue Date: Not reported
Permit Expire Date: Not reported
Permit Effective Date: Not reported

Name: KAPSTONE CHARLESTON KRAFT LLC
Address: 5600 VIRGINIA AVE
City,State,Zip: NORTH CHARLESTON, SC 29406
Year Inv: 2014
Pollutant Description: 2-METHYLNAPTHALENE
Estimated Emissions (Tons/Yr): 0.0000045
Permit Issue Date: Not reported

KAPSTONE CHARLESTON KRAFT LLC (Continued) **U004018205**

Permit Expire Date: Not reported
Permit Effective Date: Not reported

Name: KAPSTONE CHARLESTON KRAFT LLC
Address: 5600 VIRGINIA AVE
City,State,Zip: NORTH CHARLESTON, SC 29406
Year Inv: 2014
Pollutant Description: CHLOROBENZENE
Estimated Emissions (Tons/Yr): 0.4666424
Permit Issue Date: Not reported
Permit Expire Date: Not reported
Permit Effective Date: Not reported

Name: KAPSTONE CHARLESTON KRAFT LLC
Address: 5600 VIRGINIA AVE
City,State,Zip: NORTH CHARLESTON, SC 29406
Year Inv: 2014
Pollutant Description: VOLATILE ORGANIC COMPOUNDS
Estimated Emissions (Tons/Yr): 664.1568
Permit Issue Date: Not reported
Permit Expire Date: Not reported
Permit Effective Date: Not reported

Name: KAPSTONE CHARLESTON KRAFT LLC
Address: 5600 VIRGINIA AVE
City,State,Zip: NORTH CHARLESTON, SC 29406
Year Inv: 2014
Pollutant Description: 4-NITROPHENOL
Estimated Emissions (Tons/Yr): 0.000247
Permit Issue Date: Not reported
Permit Expire Date: Not reported
Permit Effective Date: Not reported

Name: KAPSTONE CHARLESTON KRAFT LLC
Address: 5600 VIRGINIA AVE
City,State,Zip: NORTH CHARLESTON, SC 29406
Year Inv: 2014
Pollutant Description: 1,4-DICHLOROBENZENE
Estimated Emissions (Tons/Yr): 0.0002244
Permit Issue Date: Not reported
Permit Expire Date: Not reported
Permit Effective Date: Not reported

Name: KAPSTONE CHARLESTON KRAFT LLC
Address: 5600 VIRGINIA AVE
City,State,Zip: NORTH CHARLESTON, SC 29406
Year Inv: 2014
Pollutant Description: ETHYLENE GLYCOL
Estimated Emissions (Tons/Yr): 0
Permit Issue Date: Not reported
Permit Expire Date: Not reported
Permit Effective Date: Not reported

Name: KAPSTONE CHARLESTON KRAFT LLC
Address: 5600 VIRGINIA AVE
City,State,Zip: NORTH CHARLESTON, SC 29406
Year Inv: 2014

KAPSTONE CHARLESTON KRAFT LLC (Continued) **U004018205**

Pollutant Description: MERCURY & COMPOUNDS
Estimated Emissions (Tons/Yr): 0.003912
Permit Issue Date: Not reported
Permit Expire Date: Not reported
Permit Effective Date: Not reported

Name: KAPSTONE CHARLESTON KRAFT LLC
Address: 5600 VIRGINIA AVE
City,State,Zip: NORTH CHARLESTON, SC 29406
Year Inv: 2014
Pollutant Description: PM (LESS THAN 2.5 MICRONS)
Estimated Emissions (Tons/Yr): 490.7688
Permit Issue Date: Not reported
Permit Expire Date: Not reported
Permit Effective Date: Not reported

Name: KAPSTONE CHARLESTON KRAFT LLC
Address: 5600 VIRGINIA AVE
City,State,Zip: NORTH CHARLESTON, SC 29406
Year Inv: 2014
Pollutant Description: PYRENE
Estimated Emissions (Tons/Yr): 0.0042287
Permit Issue Date: Not reported
Permit Expire Date: Not reported
Permit Effective Date: Not reported

Name: KAPSTONE CHARLESTON KRAFT LLC
Address: 5600 VIRGINIA AVE
City,State,Zip: NORTH CHARLESTON, SC 29406
Year Inv: 2014
Pollutant Description: BENZO(E)PYRENE
Estimated Emissions (Tons/Yr): 0.000827
Permit Issue Date: Not reported
Permit Expire Date: Not reported
Permit Effective Date: Not reported

Name: KAPSTONE CHARLESTON KRAFT LLC
Address: 5600 VIRGINIA AVE
City,State,Zip: NORTH CHARLESTON, SC 29406
Year Inv: 2014
Pollutant Description: INDENO(1,2,3-CD)PYRENE
Estimated Emissions (Tons/Yr): 0.0000782
Permit Issue Date: Not reported
Permit Expire Date: Not reported
Permit Effective Date: Not reported

Name: KAPSTONE CHARLESTON KRAFT LLC
Address: 5600 VIRGINIA AVE
City,State,Zip: NORTH CHARLESTON, SC 29406
Year Inv: 2014
Pollutant Description: PERYLENE
Estimated Emissions (Tons/Yr): 0.000001098
Permit Issue Date: Not reported
Permit Expire Date: Not reported
Permit Effective Date: Not reported

Name: KAPSTONE CHARLESTON KRAFT LLC

KAPSTONE CHARLESTON KRAFT LLC (Continued) **U004018205**

Address: 5600 VIRGINIA AVE
City,State,Zip: NORTH CHARLESTON, SC 29406
Year Inv: 2014
Pollutant Description: BENZO(K)FLUORANTHENE
Estimated Emissions (Tons/Yr): 0.000827
Permit Issue Date: Not reported
Permit Expire Date: Not reported
Permit Effective Date: Not reported

Name: KAPSTONE CHARLESTON KRAFT LLC
Address: 5600 VIRGINIA AVE
City,State,Zip: NORTH CHARLESTON, SC 29406
Year Inv: 2014
Pollutant Description: 1,1,1-TRICHLOROETHANE (METHYL CHLOROFORM)
Estimated Emissions (Tons/Yr): 0.892723
Permit Issue Date: Not reported
Permit Expire Date: Not reported
Permit Effective Date: Not reported

Name: KAPSTONE CHARLESTON KRAFT LLC
Address: 5600 VIRGINIA AVE
City,State,Zip: NORTH CHARLESTON, SC 29406
Year Inv: 2014
Pollutant Description: METHYLENE CHLORIDE (DICHLOROMETHANE)
Estimated Emissions (Tons/Yr): 3.523389
Permit Issue Date: Not reported
Permit Expire Date: Not reported
Permit Effective Date: Not reported

Name: KAPSTONE CHARLESTON KRAFT LLC
Address: 5600 VIRGINIA AVE
City,State,Zip: NORTH CHARLESTON, SC 29406
Year Inv: 2014
Pollutant Description: DIMETHYL SULFIDE
Estimated Emissions (Tons/Yr): 51.50416
Permit Issue Date: Not reported
Permit Expire Date: Not reported
Permit Effective Date: Not reported

Name: KAPSTONE CHARLESTON KRAFT LLC
Address: 5600 VIRGINIA AVE
City,State,Zip: NORTH CHARLESTON, SC 29406
Year Inv: 2014
Pollutant Description: HYDROCHLORIC ACID
Estimated Emissions (Tons/Yr): 46.18919
Permit Issue Date: Not reported
Permit Expire Date: Not reported
Permit Effective Date: Not reported

Name: KAPSTONE CHARLESTON KRAFT LLC
Address: 5600 VIRGINIA AVE
City,State,Zip: NORTH CHARLESTON, SC 29406
Year Inv: 2014
Pollutant Description: DIMETHYL SULFATE
Estimated Emissions (Tons/Yr): 0.005456
Permit Issue Date: Not reported
Permit Expire Date: Not reported

KAPSTONE CHARLESTON KRAFT LLC (Continued) **U004018205**

Permit Effective Date: Not reported

Name: KAPSTONE CHARLESTON KRAFT LLC
Address: 5600 VIRGINIA AVE
City,State,Zip: NORTH CHARLESTON, SC 29406
Year Inv: 2014
Pollutant Description: CHLORINE
Estimated Emissions (Tons/Yr): 1.77236
Permit Issue Date: Not reported
Permit Expire Date: Not reported
Permit Effective Date: Not reported

Name: KAPSTONE CHARLESTON KRAFT LLC
Address: 5600 VIRGINIA AVE
City,State,Zip: NORTH CHARLESTON, SC 29406
Year Inv: 2014
Pollutant Description: 1,1,2-TRICHLOROETHANE
Estimated Emissions (Tons/Yr): 0.9842596
Permit Issue Date: Not reported
Permit Expire Date: Not reported
Permit Effective Date: Not reported

Name: KAPSTONE CHARLESTON KRAFT LLC
Address: 5600 VIRGINIA AVE
City,State,Zip: NORTH CHARLESTON, SC 29406
Year Inv: 2014
Pollutant Description: TRICHLOROETHYLENE (TRICHLOROETHENE)
Estimated Emissions (Tons/Yr): 1.837348
Permit Issue Date: Not reported
Permit Expire Date: Not reported
Permit Effective Date: Not reported

Name: KAPSTONE CHARLESTON KRAFT LLC
Address: 5600 VIRGINIA AVE
City,State,Zip: NORTH CHARLESTON, SC 29406
Year Inv: 2014
Pollutant Description: METHYL METHACRYLATE
Estimated Emissions (Tons/Yr): 0.002274
Permit Issue Date: Not reported
Permit Expire Date: Not reported
Permit Effective Date: Not reported

Name: KAPSTONE CHARLESTON KRAFT LLC
Address: 5600 VIRGINIA AVE
City,State,Zip: NORTH CHARLESTON, SC 29406
Year Inv: 2014
Pollutant Description: PENTACHLOROPHENOL
Estimated Emissions (Tons/Yr): 0.000114
Permit Issue Date: Not reported
Permit Expire Date: Not reported
Permit Effective Date: Not reported

Name: KAPSTONE CHARLESTON KRAFT LLC
Address: 5600 VIRGINIA AVE
City,State,Zip: NORTH CHARLESTON, SC 29406
Year Inv: 2014
Pollutant Description: CADMIUM & COMPOUNDS

KAPSTONE CHARLESTON KRAFT LLC (Continued) **U004018205**

Estimated Emissions (Tons/Yr): 0.0084121
Permit Issue Date: Not reported
Permit Expire Date: Not reported
Permit Effective Date: Not reported

Name: KAPSTONE CHARLESTON KRAFT LLC
Address: 5600 VIRGINIA AVE
City,State,Zip: NORTH CHARLESTON, SC 29406
Year Inv: 2014
Pollutant Description: TOLUENE
Estimated Emissions (Tons/Yr): 3.107867
Permit Issue Date: Not reported
Permit Expire Date: Not reported
Permit Effective Date: Not reported

Name: KAPSTONE CHARLESTON KRAFT LLC
Address: 5600 VIRGINIA AVE
City,State,Zip: NORTH CHARLESTON, SC 29406
Year Inv: 2014
Pollutant Description: 4-NITROPHENOL
Estimated Emissions (Tons/Yr): 0.000247
Permit Issue Date: Not reported
Permit Expire Date: Not reported
Permit Effective Date: Not reported

Name: KAPSTONE CHARLESTON KRAFT LLC
Address: 5600 VIRGINIA AVE
City,State,Zip: NORTH CHARLESTON, SC 29406
Year Inv: 2014
Pollutant Description: 1,4-DICHLOROBENZENE
Estimated Emissions (Tons/Yr): 0.0002244
Permit Issue Date: Not reported
Permit Expire Date: Not reported
Permit Effective Date: Not reported

Name: KAPSTONE CHARLESTON KRAFT LLC
Address: 5600 VIRGINIA AVE
City,State,Zip: NORTH CHARLESTON, SC 29406
Year Inv: 2014
Pollutant Description: ETHYLENE GLYCOL
Estimated Emissions (Tons/Yr): 0
Permit Issue Date: Not reported
Permit Expire Date: Not reported
Permit Effective Date: Not reported

Name: KAPSTONE CHARLESTON KRAFT LLC
Address: 5600 VIRGINIA AVE
City,State,Zip: NORTH CHARLESTON, SC 29406
Year Inv: 2014
Pollutant Description: VINYL ACETATE
Estimated Emissions (Tons/Yr): 0.000864
Permit Issue Date: Not reported
Permit Expire Date: Not reported
Permit Effective Date: Not reported

Name: KAPSTONE CHARLESTON KRAFT LLC
Address: 5600 VIRGINIA AVE

KAPSTONE CHARLESTON KRAFT LLC (Continued) **U004018205**

City,State,Zip: NORTH CHARLESTON, SC 29406
Year Inv: 2014
Pollutant Description: CHROMIUM COMPOUNDS
Estimated Emissions (Tons/Yr): 0.0344042
Permit Issue Date: Not reported
Permit Expire Date: Not reported
Permit Effective Date: Not reported

Name: KAPSTONE CHARLESTON KRAFT LLC
Address: 5600 VIRGINIA AVE
City,State,Zip: NORTH CHARLESTON, SC 29406
Year Inv: 2014
Pollutant Description: MERCURY & COMPOUNDS
Estimated Emissions (Tons/Yr): 0.003912
Permit Issue Date: Not reported
Permit Expire Date: Not reported
Permit Effective Date: Not reported

Name: KAPSTONE CHARLESTON KRAFT LLC
Address: 5600 VIRGINIA AVE
City,State,Zip: NORTH CHARLESTON, SC 29406
Year Inv: 2014
Pollutant Description: NAPHTHALENE
Estimated Emissions (Tons/Yr): 1.553654
Permit Issue Date: Not reported
Permit Expire Date: Not reported
Permit Effective Date: Not reported

Name: KAPSTONE CHARLESTON KRAFT LLC
Address: 5600 VIRGINIA AVE
City,State,Zip: NORTH CHARLESTON, SC 29406
Year Inv: 2014
Pollutant Description: BIPHENYL
Estimated Emissions (Tons/Yr): 0.000193
Permit Issue Date: Not reported
Permit Expire Date: Not reported
Permit Effective Date: Not reported

Name: KAPSTONE CHARLESTON KRAFT LLC
Address: 5600 VIRGINIA AVE
City,State,Zip: NORTH CHARLESTON, SC 29406
Year Inv: 2014
Pollutant Description: CADMIUM & COMPOUNDS
Estimated Emissions (Tons/Yr): 0.0084121
Permit Issue Date: Not reported
Permit Expire Date: Not reported
Permit Effective Date: Not reported

Name: KAPSTONE CHARLESTON KRAFT LLC
Address: 5600 VIRGINIA AVE
City,State,Zip: NORTH CHARLESTON, SC 29406
Year Inv: 2014
Pollutant Description: BENZO(B,J,K)FLUORANTHENE
Estimated Emissions (Tons/Yr): 0.00001061
Permit Issue Date: Not reported
Permit Expire Date: Not reported
Permit Effective Date: Not reported

KAPSTONE CHARLESTON KRAFT LLC (Continued) **U004018205**

Name: KAPSTONE CHARLESTON KRAFT LLC
Address: 5600 VIRGINIA AVE
City,State,Zip: NORTH CHARLESTON, SC 29406
Year Inv: 2014
Pollutant Description: METHYL ISOBUTYL KETONE
Estimated Emissions (Tons/Yr): 2.812509
Permit Issue Date: Not reported
Permit Expire Date: Not reported
Permit Effective Date: Not reported

Name: KAPSTONE CHARLESTON KRAFT LLC
Address: 5600 VIRGINIA AVE
City,State,Zip: NORTH CHARLESTON, SC 29406
Year Inv: 2014
Pollutant Description: PM (LESS THAN 10 MICRONS)
Estimated Emissions (Tons/Yr): 528.9289
Permit Issue Date: Not reported
Permit Expire Date: Not reported
Permit Effective Date: Not reported

Name: KAPSTONE CHARLESTON KRAFT LLC
Address: 5600 VIRGINIA AVE
City,State,Zip: NORTH CHARLESTON, SC 29406
Year Inv: 2014
Pollutant Description: ANTHRACENE
Estimated Emissions (Tons/Yr): 0.0004409
Permit Issue Date: Not reported
Permit Expire Date: Not reported
Permit Effective Date: Not reported

Name: KAPSTONE CHARLESTON KRAFT LLC
Address: 5600 VIRGINIA AVE
City,State,Zip: NORTH CHARLESTON, SC 29406
Year Inv: 2014
Pollutant Description: CRESOLS (MIXED ISOMERS)
Estimated Emissions (Tons/Yr): 7.52166
Permit Issue Date: Not reported
Permit Expire Date: Not reported
Permit Effective Date: Not reported

Name: KAPSTONE CHARLESTON KRAFT LLC
Address: 5600 VIRGINIA AVE
City,State,Zip: NORTH CHARLESTON, SC 29406
Year Inv: 2014
Pollutant Description: FORMALDEHYDE
Estimated Emissions (Tons/Yr): 16.73127
Permit Issue Date: Not reported
Permit Expire Date: Not reported
Permit Effective Date: Not reported

Name: KAPSTONE CHARLESTON KRAFT LLC
Address: 5600 VIRGINIA AVE
City,State,Zip: NORTH CHARLESTON, SC 29406
Year Inv: 2014
Pollutant Description: PARTICULATE MATTER (TOTAL)
Estimated Emissions (Tons/Yr): 630.3695
Permit Issue Date: Not reported

KAPSTONE CHARLESTON KRAFT LLC (Continued) **U004018205**

Permit Expire Date: Not reported
Permit Effective Date: Not reported

Name: KAPSTONE CHARLESTON KRAFT LLC
Address: 5600 VIRGINIA AVE
City,State,Zip: NORTH CHARLESTON, SC 29406
Year Inv: 2014
Pollutant Description: BENZENE
Estimated Emissions (Tons/Yr): 10.5094
Permit Issue Date: Not reported
Permit Expire Date: Not reported
Permit Effective Date: Not reported

Name: KAPSTONE CHARLESTON KRAFT LLC
Address: 5600 VIRGINIA AVE
City,State,Zip: NORTH CHARLESTON, SC 29406
Year Inv: 2014
Pollutant Description: METHYL CHLORIDE (CHLOROMETHANE)
Estimated Emissions (Tons/Yr): 0.570917
Permit Issue Date: Not reported
Permit Expire Date: Not reported
Permit Effective Date: Not reported

Name: KAPSTONE CHARLESTON KRAFT LLC
Address: 5600 VIRGINIA AVE
City,State,Zip: NORTH CHARLESTON, SC 29406
Year Inv: 2014
Pollutant Description: METHYL MERCAPTAN (METHANETHIOL)
Estimated Emissions (Tons/Yr): 38.78551
Permit Issue Date: Not reported
Permit Expire Date: Not reported
Permit Effective Date: Not reported

Name: KAPSTONE CHARLESTON KRAFT LLC
Address: 5600 VIRGINIA AVE
City,State,Zip: NORTH CHARLESTON, SC 29406
Year Inv: 2014
Pollutant Description: METHYL ETHYL KETONE
Estimated Emissions (Tons/Yr): 16.77879
Permit Issue Date: Not reported
Permit Expire Date: Not reported
Permit Effective Date: Not reported

Name: KAPSTONE CHARLESTON KRAFT LLC
Address: 5600 VIRGINIA AVE
City,State,Zip: NORTH CHARLESTON, SC 29406
Year Inv: 2014
Pollutant Description: FLUORENE
Estimated Emissions (Tons/Yr): 0.0014678
Permit Issue Date: Not reported
Permit Expire Date: Not reported
Permit Effective Date: Not reported

Name: KAPSTONE CHARLESTON KRAFT LLC
Address: 5600 VIRGINIA AVE
City,State,Zip: NORTH CHARLESTON, SC 29406
Year Inv: 2014

KAPSTONE CHARLESTON KRAFT LLC (Continued) **U004018205**

Pollutant Description: VOLATILE ORGANIC COMPOUNDS
Estimated Emissions (Tons/Yr): 664.1568
Permit Issue Date: Not reported
Permit Expire Date: Not reported
Permit Effective Date: Not reported

Name: KAPSTONE CHARLESTON KRAFT LLC
Address: 5600 VIRGINIA AVE
City,State,Zip: NORTH CHARLESTON, SC 29406
Year Inv: 2014
Pollutant Description: ETHYLENE DIBROMIDE
Estimated Emissions (Tons/Yr): 0.000136
Permit Issue Date: Not reported
Permit Expire Date: Not reported
Permit Effective Date: Not reported

Name: KAPSTONE CHARLESTON KRAFT LLC
Address: 5600 VIRGINIA AVE
City,State,Zip: NORTH CHARLESTON, SC 29406
Year Inv: 2014
Pollutant Description: ETHYLENE DICHLORIDE
Estimated Emissions (Tons/Yr): 0.069608
Permit Issue Date: Not reported
Permit Expire Date: Not reported
Permit Effective Date: Not reported

Name: KAPSTONE CHARLESTON KRAFT LLC
Address: 5600 VIRGINIA AVE
City,State,Zip: NORTH CHARLESTON, SC 29406
Year Inv: 2014
Pollutant Description: COBALT COMPOUNDS
Estimated Emissions (Tons/Yr): 0.0021993
Permit Issue Date: Not reported
Permit Expire Date: Not reported
Permit Effective Date: Not reported

Name: KAPSTONE CHARLESTON KRAFT LLC
Address: 5600 VIRGINIA AVE
City,State,Zip: NORTH CHARLESTON, SC 29406
Year Inv: 2014
Pollutant Description: NICKEL & COMPOUNDS
Estimated Emissions (Tons/Yr): 0.0384951
Permit Issue Date: Not reported
Permit Expire Date: Not reported
Permit Effective Date: Not reported

Name: KAPSTONE CHARLESTON KRAFT LLC
Address: 5600 VIRGINIA AVE
City,State,Zip: NORTH CHARLESTON, SC 29406
Year Inv: 2014
Pollutant Description: PM (LESS THAN 10 MICRONS)
Estimated Emissions (Tons/Yr): 528.9289
Permit Issue Date: Not reported
Permit Expire Date: Not reported
Permit Effective Date: Not reported

Name: KAPSTONE CHARLESTON KRAFT LLC

KAPSTONE CHARLESTON KRAFT LLC (Continued) **U004018205**

Address: 5600 VIRGINIA AVE
City,State,Zip: NORTH CHARLESTON, SC 29406
Year Inv: 2014
Pollutant Description: ANTHRACENE
Estimated Emissions (Tons/Yr): 0.0004409
Permit Issue Date: Not reported
Permit Expire Date: Not reported
Permit Effective Date: Not reported

Name: KAPSTONE CHARLESTON KRAFT LLC
Address: 5600 VIRGINIA AVE
City,State,Zip: NORTH CHARLESTON, SC 29406
Year Inv: 2014
Pollutant Description: INDENO(1,2,3-CD)PYRENE
Estimated Emissions (Tons/Yr): 0.0000782
Permit Issue Date: Not reported
Permit Expire Date: Not reported
Permit Effective Date: Not reported

Name: KAPSTONE CHARLESTON KRAFT LLC
Address: 5600 VIRGINIA AVE
City,State,Zip: NORTH CHARLESTON, SC 29406
Year Inv: 2014
Pollutant Description: CHRYSENE
Estimated Emissions (Tons/Yr): 0.00001238
Permit Issue Date: Not reported
Permit Expire Date: Not reported
Permit Effective Date: Not reported

Name: KAPSTONE CHARLESTON KRAFT LLC
Address: 5600 VIRGINIA AVE
City,State,Zip: NORTH CHARLESTON, SC 29406
Year Inv: 2014
Pollutant Description: FORMALDEHYDE
Estimated Emissions (Tons/Yr): 16.73127
Permit Issue Date: Not reported
Permit Expire Date: Not reported
Permit Effective Date: Not reported

Name: KAPSTONE CHARLESTON KRAFT LLC
Address: 5600 VIRGINIA AVE
City,State,Zip: NORTH CHARLESTON, SC 29406
Year Inv: 2014
Pollutant Description: SULFUR TRIOXIDE
Estimated Emissions (Tons/Yr): 0.0001587
Permit Issue Date: Not reported
Permit Expire Date: Not reported
Permit Effective Date: Not reported

Name: KAPSTONE CHARLESTON KRAFT LLC
Address: 5600 VIRGINIA AVE
City,State,Zip: NORTH CHARLESTON, SC 29406
Year Inv: 2014
Pollutant Description: PENTACHLOROPHENOL
Estimated Emissions (Tons/Yr): 0.000114
Permit Issue Date: Not reported
Permit Expire Date: Not reported

KAPSTONE CHARLESTON KRAFT LLC (Continued) **U004018205**

Permit Effective Date: Not reported

Name: KAPSTONE CHARLESTON KRAFT LLC
Address: 5600 VIRGINIA AVE
City,State,Zip: NORTH CHARLESTON, SC 29406
Year Inv: 2014
Pollutant Description: CARBON MONOXIDE
Estimated Emissions (Tons/Yr): 997.8053
Permit Issue Date: Not reported
Permit Expire Date: Not reported
Permit Effective Date: Not reported

Name: KAPSTONE CHARLESTON KRAFT LLC
Address: 5600 VIRGINIA AVE
City,State,Zip: NORTH CHARLESTON, SC 29406
Year Inv: 2014
Pollutant Description: PHENOL
Estimated Emissions (Tons/Yr): 12.15626
Permit Issue Date: Not reported
Permit Expire Date: Not reported
Permit Effective Date: Not reported

Name: KAPSTONE CHARLESTON KRAFT LLC
Address: 5600 VIRGINIA AVE
City,State,Zip: NORTH CHARLESTON, SC 29406
Year Inv: 2014
Pollutant Description: SULFUR DIOXIDE
Estimated Emissions (Tons/Yr): 1038.107
Permit Issue Date: Not reported
Permit Expire Date: Not reported
Permit Effective Date: Not reported

Name: KAPSTONE CHARLESTON KRAFT LLC
Address: 5600 VIRGINIA AVE
City,State,Zip: NORTH CHARLESTON, SC 29406
Year Inv: 2014
Pollutant Description: ETHYLENE DICHLORIDE
Estimated Emissions (Tons/Yr): 0.069608
Permit Issue Date: Not reported
Permit Expire Date: Not reported
Permit Effective Date: Not reported

Name: KAPSTONE CHARLESTON KRAFT LLC
Address: 5600 VIRGINIA AVE
City,State,Zip: NORTH CHARLESTON, SC 29406
Year Inv: 2014
Pollutant Description: MANGANESE & COMPOUNDS
Estimated Emissions (Tons/Yr): 0.3491523
Permit Issue Date: Not reported
Permit Expire Date: Not reported
Permit Effective Date: Not reported

Name: KAPSTONE CHARLESTON KRAFT LLC
Address: 5600 VIRGINIA AVE
City,State,Zip: NORTH CHARLESTON, SC 29406
Year Inv: 2014
Pollutant Description: 1,2,4-TRICHLOROBENZENE

KAPSTONE CHARLESTON KRAFT LLC (Continued) **U004018205**

Estimated Emissions (Tons/Yr): 3.330586
Permit Issue Date: Not reported
Permit Expire Date: Not reported
Permit Effective Date: Not reported

Name: KAPSTONE CHARLESTON KRAFT LLC
Address: 5600 VIRGINIA AVE
City,State,Zip: NORTH CHARLESTON, SC 29406
Year Inv: 2014
Pollutant Description: XYLENE (MIXED ISOMERS)
Estimated Emissions (Tons/Yr): 1.499454
Permit Issue Date: Not reported
Permit Expire Date: Not reported
Permit Effective Date: Not reported

Name: KAPSTONE CHARLESTON KRAFT LLC
Address: 5600 VIRGINIA AVE
City,State,Zip: NORTH CHARLESTON, SC 29406
Year Inv: 2014
Pollutant Description: CHROMIUM (CR3)
Estimated Emissions (Tons/Yr): 0.00000136
Permit Issue Date: Not reported
Permit Expire Date: Not reported
Permit Effective Date: Not reported

Name: KAPSTONE CHARLESTON KRAFT LLC
Address: 5600 VIRGINIA AVE
City,State,Zip: NORTH CHARLESTON, SC 29406
Year Inv: 2014
Pollutant Description: BENZO(G,H,I)PERYLENE
Estimated Emissions (Tons/Yr): 0.0007307
Permit Issue Date: Not reported
Permit Expire Date: Not reported
Permit Effective Date: Not reported

Name: KAPSTONE CHARLESTON KRAFT LLC
Address: 5600 VIRGINIA AVE
City,State,Zip: NORTH CHARLESTON, SC 29406
Year Inv: 2014
Pollutant Description: BENZO(B)FLUORANTHENE
Estimated Emissions (Tons/Yr): 0.000394
Permit Issue Date: Not reported
Permit Expire Date: Not reported
Permit Effective Date: Not reported

Name: KAPSTONE CHARLESTON KRAFT LLC
Address: 5600 VIRGINIA AVE
City,State,Zip: NORTH CHARLESTON, SC 29406
Year Inv: 2014
Pollutant Description: CHRYSENE
Estimated Emissions (Tons/Yr): 0.00001238
Permit Issue Date: Not reported
Permit Expire Date: Not reported
Permit Effective Date: Not reported

Name: KAPSTONE CHARLESTON KRAFT LLC
Address: 5600 VIRGINIA AVE

KAPSTONE CHARLESTON KRAFT LLC (Continued) **U004018205**

City,State,Zip: NORTH CHARLESTON, SC 29406
Year Inv: 2014
Pollutant Description: 2,4-DINITROPHENOL
Estimated Emissions (Tons/Yr): 0.000404
Permit Issue Date: Not reported
Permit Expire Date: Not reported
Permit Effective Date: Not reported

Name: KAPSTONE CHARLESTON KRAFT LLC
Address: 5600 VIRGINIA AVE
City,State,Zip: NORTH CHARLESTON, SC 29406
Year Inv: 2014
Pollutant Description: ETHANE
Estimated Emissions (Tons/Yr): 0.579531
Permit Issue Date: Not reported
Permit Expire Date: Not reported
Permit Effective Date: Not reported

Name: KAPSTONE CHARLESTON KRAFT LLC
Address: 5600 VIRGINIA AVE
City,State,Zip: NORTH CHARLESTON, SC 29406
Year Inv: 2014
Pollutant Description: CARBON DISULFIDE
Estimated Emissions (Tons/Yr): 2.93051
Permit Issue Date: Not reported
Permit Expire Date: Not reported
Permit Effective Date: Not reported

Name: KAPSTONE CHARLESTON KRAFT LLC
Address: 5600 VIRGINIA AVE
City,State,Zip: NORTH CHARLESTON, SC 29406
Year Inv: 2014
Pollutant Description: ACETOPHENONE
Estimated Emissions (Tons/Yr): 0.0017121
Permit Issue Date: Not reported
Permit Expire Date: Not reported
Permit Effective Date: Not reported

Name: KAPSTONE CHARLESTON KRAFT LLC
Address: 5600 VIRGINIA AVE
City,State,Zip: NORTH CHARLESTON, SC 29406
Year Inv: 2014
Pollutant Description: BERYLLIUM & COMPOUNDS
Estimated Emissions (Tons/Yr): 0.0003391
Permit Issue Date: Not reported
Permit Expire Date: Not reported
Permit Effective Date: Not reported

Name: KAPSTONE CHARLESTON KRAFT LLC
Address: 5600 VIRGINIA AVE
City,State,Zip: NORTH CHARLESTON, SC 29406
Year Inv: 2014
Pollutant Description: STYRENE
Estimated Emissions (Tons/Yr): 5.32473
Permit Issue Date: Not reported
Permit Expire Date: Not reported
Permit Effective Date: Not reported

KAPSTONE CHARLESTON KRAFT LLC (Continued) **U004018205**

Name: KAPSTONE CHARLESTON KRAFT LLC
Address: 5600 VIRGINIA AVE
City,State,Zip: NORTH CHARLESTON, SC 29406
Year Inv: 2014
Pollutant Description: BENZO(B,J,K)FLUORANTHENE
Estimated Emissions (Tons/Yr): 0.00001061
Permit Issue Date: Not reported
Permit Expire Date: Not reported
Permit Effective Date: Not reported

Name: KAPSTONE CHARLESTON KRAFT LLC
Address: 5600 VIRGINIA AVE
City,State,Zip: NORTH CHARLESTON, SC 29406
Year Inv: 2014
Pollutant Description: BIS(2-ETHYLHEXYL)PHTHALATE
Estimated Emissions (Tons/Yr): 0.008403
Permit Issue Date: Not reported
Permit Expire Date: Not reported
Permit Effective Date: Not reported

Name: KAPSTONE CHARLESTON KRAFT LLC
Address: 5600 VIRGINIA AVE
City,State,Zip: NORTH CHARLESTON, SC 29406
Year Inv: 2014
Pollutant Description: 1,2,4-TRICHLOROBENZENE
Estimated Emissions (Tons/Yr): 3.330586
Permit Issue Date: Not reported
Permit Expire Date: Not reported
Permit Effective Date: Not reported

Name: KAPSTONE CHARLESTON KRAFT LLC
Address: 5600 VIRGINIA AVE
City,State,Zip: NORTH CHARLESTON, SC 29406
Year Inv: 2014
Pollutant Description: PROPIONALDEHYDE
Estimated Emissions (Tons/Yr): 0.205412
Permit Issue Date: Not reported
Permit Expire Date: Not reported
Permit Effective Date: Not reported

Name: KAPSTONE CHARLESTON KRAFT LLC
Address: 5600 VIRGINIA AVE
City,State,Zip: NORTH CHARLESTON, SC 29406
Year Inv: 2014
Pollutant Description: CRESOLS (MIXED ISOMERS)
Estimated Emissions (Tons/Yr): 7.52166
Permit Issue Date: Not reported
Permit Expire Date: Not reported
Permit Effective Date: Not reported

Name: KAPSTONE CHARLESTON KRAFT LLC
Address: 5600 VIRGINIA AVE
City,State,Zip: NORTH CHARLESTON, SC 29406
Year Inv: 2014
Pollutant Description: CHROMIUM (CR3)
Estimated Emissions (Tons/Yr): 0.00000136
Permit Issue Date: Not reported

KAPSTONE CHARLESTON KRAFT LLC (Continued) **U004018205**

Permit Expire Date: Not reported
Permit Effective Date: Not reported

Name: KAPSTONE CHARLESTON KRAFT LLC
Address: 5600 VIRGINIA AVE
City,State,Zip: NORTH CHARLESTON, SC 29406
Year Inv: 2014
Pollutant Description: METHYL TERT-BUTYL ETHER
Estimated Emissions (Tons/Yr): 0.003979
Permit Issue Date: Not reported
Permit Expire Date: Not reported
Permit Effective Date: Not reported

Name: KAPSTONE CHARLESTON KRAFT LLC
Address: 5600 VIRGINIA AVE
City,State,Zip: NORTH CHARLESTON, SC 29406
Year Inv: 2014
Pollutant Description: BENZO(G,H,I)PERYLENE
Estimated Emissions (Tons/Yr): 0.0007307
Permit Issue Date: Not reported
Permit Expire Date: Not reported
Permit Effective Date: Not reported

Name: KAPSTONE CHARLESTON KRAFT LLC
Address: 5600 VIRGINIA AVE
City,State,Zip: NORTH CHARLESTON, SC 29406
Year Inv: 2014
Pollutant Description: PERYLENE
Estimated Emissions (Tons/Yr): 0.000001098
Permit Issue Date: Not reported
Permit Expire Date: Not reported
Permit Effective Date: Not reported

Name: KAPSTONE CHARLESTON KRAFT LLC
Address: 5600 VIRGINIA AVE
City,State,Zip: NORTH CHARLESTON, SC 29406
Year Inv: 2014
Pollutant Description: BENZO(B)FLUORANTHENE
Estimated Emissions (Tons/Yr): 0.000394
Permit Issue Date: Not reported
Permit Expire Date: Not reported
Permit Effective Date: Not reported

Name: KAPSTONE CHARLESTON KRAFT LLC
Address: 5600 VIRGINIA AVE
City,State,Zip: NORTH CHARLESTON, SC 29406
Year Inv: 2014
Pollutant Description: BENZO(K)FLUORANTHENE
Estimated Emissions (Tons/Yr): 0.000827
Permit Issue Date: Not reported
Permit Expire Date: Not reported
Permit Effective Date: Not reported

Name: KAPSTONE CHARLESTON KRAFT LLC
Address: 5600 VIRGINIA AVE
City,State,Zip: NORTH CHARLESTON, SC 29406
Year Inv: 2014

KAPSTONE CHARLESTON KRAFT LLC (Continued) **U004018205**

Pollutant Description: ACENAPHTHYLENE
Estimated Emissions (Tons/Yr): 0.3782884
Permit Issue Date: Not reported
Permit Expire Date: Not reported
Permit Effective Date: Not reported

Name: KAPSTONE CHARLESTON KRAFT LLC
Address: 5600 VIRGINIA AVE
City,State,Zip: NORTH CHARLESTON, SC 29406
Year Inv: 2014
Pollutant Description: METHANOL
Estimated Emissions (Tons/Yr): 487.9361
Permit Issue Date: Not reported
Permit Expire Date: Not reported
Permit Effective Date: Not reported

Name: KAPSTONE CHARLESTON KRAFT LLC
Address: 5600 VIRGINIA AVE
City,State,Zip: NORTH CHARLESTON, SC 29406
Year Inv: 2014
Pollutant Description: ACETONE
Estimated Emissions (Tons/Yr): 11.65027
Permit Issue Date: Not reported
Permit Expire Date: Not reported
Permit Effective Date: Not reported

Name: KAPSTONE CHARLESTON KRAFT LLC
Address: 5600 VIRGINIA AVE
City,State,Zip: NORTH CHARLESTON, SC 29406
Year Inv: 2014
Pollutant Description: BENZENE
Estimated Emissions (Tons/Yr): 10.5094
Permit Issue Date: Not reported
Permit Expire Date: Not reported
Permit Effective Date: Not reported

Name: KAPSTONE CHARLESTON KRAFT LLC
Address: 5600 VIRGINIA AVE
City,State,Zip: NORTH CHARLESTON, SC 29406
Year Inv: 2014
Pollutant Description: ACETALDEHYDE
Estimated Emissions (Tons/Yr): 28.39757
Permit Issue Date: Not reported
Permit Expire Date: Not reported
Permit Effective Date: Not reported

Name: KAPSTONE CHARLESTON KRAFT LLC
Address: 5600 VIRGINIA AVE
City,State,Zip: NORTH CHARLESTON, SC 29406
Year Inv: 2014
Pollutant Description: BROMOFORM
Estimated Emissions (Tons/Yr): 0.004433
Permit Issue Date: Not reported
Permit Expire Date: Not reported
Permit Effective Date: Not reported

Name: KAPSTONE CHARLESTON KRAFT LLC

KAPSTONE CHARLESTON KRAFT LLC (Continued) **U004018205**

Address: 5600 VIRGINIA AVE
City,State,Zip: NORTH CHARLESTON, SC 29406
Year Inv: 2014
Pollutant Description: HYDROCHLORIC ACID
Estimated Emissions (Tons/Yr): 46.18919
Permit Issue Date: Not reported
Permit Expire Date: Not reported
Permit Effective Date: Not reported

Name: KAPSTONE CHARLESTON KRAFT LLC
Address: 5600 VIRGINIA AVE
City,State,Zip: NORTH CHARLESTON, SC 29406
Year Inv: 2014
Pollutant Description: PROPYLENE DICHLORIDE
Estimated Emissions (Tons/Yr): 0.074035
Permit Issue Date: Not reported
Permit Expire Date: Not reported
Permit Effective Date: Not reported

Name: KAPSTONE CHARLESTON KRAFT LLC
Address: 5600 VIRGINIA AVE
City,State,Zip: NORTH CHARLESTON, SC 29406
Year Inv: 2014
Pollutant Description: 1,1,2-TRICHLOROETHANE
Estimated Emissions (Tons/Yr): 0.9842596
Permit Issue Date: Not reported
Permit Expire Date: Not reported
Permit Effective Date: Not reported

Name: KAPSTONE CHARLESTON KRAFT LLC
Address: 5600 VIRGINIA AVE
City,State,Zip: NORTH CHARLESTON, SC 29406
Year Inv: 2014
Pollutant Description: PHENANTHRENE
Estimated Emissions (Tons/Yr): 0.0339609
Permit Issue Date: Not reported
Permit Expire Date: Not reported
Permit Effective Date: Not reported

Name: KAPSTONE CHARLESTON KRAFT LLC
Address: 5600 VIRGINIA AVE
City,State,Zip: NORTH CHARLESTON, SC 29406
Year Inv: 2014
Pollutant Description: 2,4,6-TRICHLOROPHENOL
Estimated Emissions (Tons/Yr): 0
Permit Issue Date: Not reported
Permit Expire Date: Not reported
Permit Effective Date: Not reported

Name: KAPSTONE CHARLESTON KRAFT LLC
Address: 5600 VIRGINIA AVE
City,State,Zip: NORTH CHARLESTON, SC 29406
Year Inv: 2014
Pollutant Description: TOTAL REDUCED SULFUR
Estimated Emissions (Tons/Yr): 197.2347
Permit Issue Date: Not reported
Permit Expire Date: Not reported

KAPSTONE CHARLESTON KRAFT LLC (Continued) **U004018205**

Permit Effective Date: Not reported

Name: KAPSTONE CHARLESTON KRAFT LLC
Address: 5600 VIRGINIA AVE
City,State,Zip: NORTH CHARLESTON, SC 29406
Year Inv: 2014
Pollutant Description: ETHYL BENZENE
Estimated Emissions (Tons/Yr): 0.0802335
Permit Issue Date: Not reported
Permit Expire Date: Not reported
Permit Effective Date: Not reported

Name: KAPSTONE CHARLESTON KRAFT LLC
Address: 5600 VIRGINIA AVE
City,State,Zip: NORTH CHARLESTON, SC 29406
Year Inv: 2014
Pollutant Description: NICKEL & COMPOUNDS
Estimated Emissions (Tons/Yr): 0.0384951
Permit Issue Date: Not reported
Permit Expire Date: Not reported
Permit Effective Date: Not reported

Name: KAPSTONE CHARLESTON KRAFT LLC
Address: 5600 VIRGINIA AVE
City,State,Zip: NORTH CHARLESTON, SC 29406
Year Inv: 2014
Pollutant Description: CHROMIUM (CR6PT)
Estimated Emissions (Tons/Yr): 0.000000566
Permit Issue Date: Not reported
Permit Expire Date: Not reported
Permit Effective Date: Not reported

Name: KAPSTONE CHARLESTON KRAFT LLC
Address: 5600 VIRGINIA AVE
City,State,Zip: NORTH CHARLESTON, SC 29406
Year Inv: 2014
Pollutant Description: ACENAPHTHYLENE
Estimated Emissions (Tons/Yr): 0.3782884
Permit Issue Date: Not reported
Permit Expire Date: Not reported
Permit Effective Date: Not reported

Name: KAPSTONE CHARLESTON KRAFT LLC
Address: 5600 VIRGINIA AVE
City,State,Zip: NORTH CHARLESTON, SC 29406
Year Inv: 2014
Pollutant Description: CARBON TETRACHLORIDE
Estimated Emissions (Tons/Yr): 0.1209506
Permit Issue Date: Not reported
Permit Expire Date: Not reported
Permit Effective Date: Not reported

Name: KAPSTONE CHARLESTON KRAFT LLC
Address: 5600 VIRGINIA AVE
City,State,Zip: NORTH CHARLESTON, SC 29406
Year Inv: 2014
Pollutant Description: ACETONE

KAPSTONE CHARLESTON KRAFT LLC (Continued) **U004018205**

Estimated Emissions (Tons/Yr): 11.65027
Permit Issue Date: Not reported
Permit Expire Date: Not reported
Permit Effective Date: Not reported

Name: KAPSTONE CHARLESTON KRAFT LLC
Address: 5600 VIRGINIA AVE
City,State,Zip: NORTH CHARLESTON, SC 29406
Year Inv: 2014
Pollutant Description: ACETALDEHYDE
Estimated Emissions (Tons/Yr): 28.39757
Permit Issue Date: Not reported
Permit Expire Date: Not reported
Permit Effective Date: Not reported

Name: KAPSTONE CHARLESTON KRAFT LLC
Address: 5600 VIRGINIA AVE
City,State,Zip: NORTH CHARLESTON, SC 29406
Year Inv: 2014
Pollutant Description: SULFURIC ACID
Estimated Emissions (Tons/Yr): 11.0774
Permit Issue Date: Not reported
Permit Expire Date: Not reported
Permit Effective Date: Not reported

Name: KAPSTONE CHARLESTON KRAFT LLC
Address: 5600 VIRGINIA AVE
City,State,Zip: NORTH CHARLESTON, SC 29406
Year Inv: 2014
Pollutant Description: CUMENE
Estimated Emissions (Tons/Yr): 1.202232
Permit Issue Date: Not reported
Permit Expire Date: Not reported
Permit Effective Date: Not reported

Name: KAPSTONE CHARLESTON KRAFT LLC
Address: 5600 VIRGINIA AVE
City,State,Zip: NORTH CHARLESTON, SC 29406
Year Inv: 2014
Pollutant Description: CARBON MONOXIDE
Estimated Emissions (Tons/Yr): 997.8053
Permit Issue Date: Not reported
Permit Expire Date: Not reported
Permit Effective Date: Not reported

Name: KAPSTONE CHARLESTON KRAFT LLC
Address: 5600 VIRGINIA AVE
City,State,Zip: NORTH CHARLESTON, SC 29406
Year Inv: 2014
Pollutant Description: CHLOROBENZENE
Estimated Emissions (Tons/Yr): 0.4666424
Permit Issue Date: Not reported
Permit Expire Date: Not reported
Permit Effective Date: Not reported

Name: KAPSTONE CHARLESTON KRAFT LLC
Address: 5600 VIRGINIA AVE

KAPSTONE CHARLESTON KRAFT LLC (Continued) **U004018205**

City,State,Zip: NORTH CHARLESTON, SC 29406
Year Inv: 2014
Pollutant Description: HEXANE
Estimated Emissions (Tons/Yr): 0.7812224
Permit Issue Date: Not reported
Permit Expire Date: Not reported
Permit Effective Date: Not reported

Name: KAPSTONE CHARLESTON KRAFT LLC
Address: 5600 VIRGINIA AVE
City,State,Zip: NORTH CHARLESTON, SC 29406
Year Inv: 2014
Pollutant Description: METHYL ISOBUTYL KETONE
Estimated Emissions (Tons/Yr): 2.812509
Permit Issue Date: Not reported
Permit Expire Date: Not reported
Permit Effective Date: Not reported

Name: KAPSTONE CHARLESTON KRAFT LLC
Address: 5600 VIRGINIA AVE
City,State,Zip: NORTH CHARLESTON, SC 29406
Year Inv: 2014
Pollutant Description: PARTICULATE MATTER (TOTAL)
Estimated Emissions (Tons/Yr): 630.3695
Permit Issue Date: Not reported
Permit Expire Date: Not reported
Permit Effective Date: Not reported

Name: KAPSTONE CHARLESTON KRAFT LLC
Address: 5600 VIRGINIA AVE
City,State,Zip: NORTH CHARLESTON, SC 29406
Year Inv: 2014
Pollutant Description: BENZO(A)PYRENE
Estimated Emissions (Tons/Yr): 0.0050795
Permit Issue Date: Not reported
Permit Expire Date: Not reported
Permit Effective Date: Not reported

Name: KAPSTONE CHARLESTON KRAFT LLC
Address: 5600 VIRGINIA AVE
City,State,Zip: NORTH CHARLESTON, SC 29406
Year Inv: 2014
Pollutant Description: T-1,2-DICHLOROETHENE
Estimated Emissions (Tons/Yr): 3.998367
Permit Issue Date: Not reported
Permit Expire Date: Not reported
Permit Effective Date: Not reported

Name: KAPSTONE CHARLESTON KRAFT LLC
Address: 5600 VIRGINIA AVE
City,State,Zip: NORTH CHARLESTON, SC 29406
Year Inv: 2014
Pollutant Description: CHLOROFORM
Estimated Emissions (Tons/Yr): 2.866713
Permit Issue Date: Not reported
Permit Expire Date: Not reported
Permit Effective Date: Not reported

KAPSTONE CHARLESTON KRAFT LLC (Continued) **U004018205**

Name: KAPSTONE CHARLESTON KRAFT LLC
Address: 5600 VIRGINIA AVE
City,State,Zip: NORTH CHARLESTON, SC 29406
Year Inv: 2014
Pollutant Description: ISOPHORONE
Estimated Emissions (Tons/Yr): 0.065931
Permit Issue Date: Not reported
Permit Expire Date: Not reported
Permit Effective Date: Not reported

Name: KAPSTONE CHARLESTON KRAFT LLC
Address: 5600 VIRGINIA AVE
City,State,Zip: NORTH CHARLESTON, SC 29406
Year Inv: 2014
Pollutant Description: TRICHLOROETHYLENE (TRICHLOROETHENE)
Estimated Emissions (Tons/Yr): 1.837348
Permit Issue Date: Not reported
Permit Expire Date: Not reported
Permit Effective Date: Not reported

Name: KAPSTONE CHARLESTON KRAFT LLC
Address: 5600 VIRGINIA AVE
City,State,Zip: NORTH CHARLESTON, SC 29406
Year Inv: 2014
Pollutant Description: ARSENIC & COMPOUNDS
Estimated Emissions (Tons/Yr): 0.028448
Permit Issue Date: Not reported
Permit Expire Date: Not reported
Permit Effective Date: Not reported

Name: KAPSTONE CHARLESTON KRAFT LLC
Address: 5600 VIRGINIA AVE
City,State,Zip: NORTH CHARLESTON, SC 29406
Year Inv: 2014
Pollutant Description: CYANIDE COMPOUNDS
Estimated Emissions (Tons/Yr): 0.284185
Permit Issue Date: Not reported
Permit Expire Date: Not reported
Permit Effective Date: Not reported

Name: KAPSTONE CHARLESTON KRAFT LLC
Address: 5600 VIRGINIA AVE
City,State,Zip: NORTH CHARLESTON, SC 29406
Year Inv: 2014
Pollutant Description: ETHYLENE DIBROMIDE
Estimated Emissions (Tons/Yr): 0.000136
Permit Issue Date: Not reported
Permit Expire Date: Not reported
Permit Effective Date: Not reported

Name: KAPSTONE CHARLESTON KRAFT LLC
Address: 5600 VIRGINIA AVE
City,State,Zip: NORTH CHARLESTON, SC 29406
Year Inv: 2014
Pollutant Description: NITROGEN DIOXIDE
Estimated Emissions (Tons/Yr): 2296.78
Permit Issue Date: Not reported

KAPSTONE CHARLESTON KRAFT LLC (Continued) **U004018205**

Permit Expire Date: Not reported
Permit Effective Date: Not reported

Name: KAPSTONE CHARLESTON KRAFT LLC
Address: 5600 VIRGINIA AVE
City,State,Zip: NORTH CHARLESTON, SC 29406
Year Inv: 2014
Pollutant Description: PROPIONALDEHYDE
Estimated Emissions (Tons/Yr): 0.205412
Permit Issue Date: Not reported
Permit Expire Date: Not reported
Permit Effective Date: Not reported

Name: KAPSTONE CHARLESTON KRAFT LLC
Address: 5600 VIRGINIA AVE
City,State,Zip: NORTH CHARLESTON, SC 29406
Year Inv: 2014
Pollutant Description: FLUORANTHENE
Estimated Emissions (Tons/Yr): 0.0072616
Permit Issue Date: Not reported
Permit Expire Date: Not reported
Permit Effective Date: Not reported

Name: KAPSTONE CHARLESTON KRAFT LLC
Address: 5600 VIRGINIA AVE
City,State,Zip: NORTH CHARLESTON, SC 29406
Year Inv: 2014
Pollutant Description: ANTIMONY & COMPOUNDS
Estimated Emissions (Tons/Yr): 0.0045818
Permit Issue Date: Not reported
Permit Expire Date: Not reported
Permit Effective Date: Not reported

Name: KAPSTONE CHARLESTON KRAFT LLC
Address: 5600 VIRGINIA AVE
City,State,Zip: NORTH CHARLESTON, SC 29406
Year Inv: 2014
Pollutant Description: BENZ(A)ANTHRACENE
Estimated Emissions (Tons/Yr): 0.0003402
Permit Issue Date: Not reported
Permit Expire Date: Not reported
Permit Effective Date: Not reported

Name: KAPSTONE CHARLESTON KRAFT LLC
Address: 5600 VIRGINIA AVE
City,State,Zip: NORTH CHARLESTON, SC 29406
Year Inv: 2014
Pollutant Description: METHANOL
Estimated Emissions (Tons/Yr): 487.9361
Permit Issue Date: Not reported
Permit Expire Date: Not reported
Permit Effective Date: Not reported

Name: KAPSTONE CHARLESTON KRAFT LLC
Address: 5600 VIRGINIA AVE
City,State,Zip: NORTH CHARLESTON, SC 29406
Year Inv: 2014

KAPSTONE CHARLESTON KRAFT LLC (Continued) **U004018205**

Pollutant Description: BARIUM
Estimated Emissions (Tons/Yr): 0.002571
Permit Issue Date: Not reported
Permit Expire Date: Not reported
Permit Effective Date: Not reported

Name: KAPSTONE CHARLESTON KRAFT LLC
Address: 5600 VIRGINIA AVE
City,State,Zip: NORTH CHARLESTON, SC 29406
Year Inv: 2014
Pollutant Description: ETHYL CHLORIDE (CHLOROETHANE)
Estimated Emissions (Tons/Yr): 0.004774
Permit Issue Date: Not reported
Permit Expire Date: Not reported
Permit Effective Date: Not reported

Name: KAPSTONE CHARLESTON KRAFT LLC
Address: 5600 VIRGINIA AVE
City,State,Zip: NORTH CHARLESTON, SC 29406
Year Inv: 2014
Pollutant Description: HYDROGEN SULFIDE
Estimated Emissions (Tons/Yr): 67.32893
Permit Issue Date: Not reported
Permit Expire Date: Not reported
Permit Effective Date: Not reported

Name: KAPSTONE CHARLESTON KRAFT LLC
Address: 5600 VIRGINIA AVE
City,State,Zip: NORTH CHARLESTON, SC 29406
Year Inv: 2014
Pollutant Description: ISOPHORONE
Estimated Emissions (Tons/Yr): 0.065931
Permit Issue Date: Not reported
Permit Expire Date: Not reported
Permit Effective Date: Not reported

Name: KAPSTONE CHARLESTON KRAFT LLC
Address: 5600 VIRGINIA AVE
City,State,Zip: NORTH CHARLESTON, SC 29406
Year Inv: 2014
Pollutant Description: BIPHENYL
Estimated Emissions (Tons/Yr): 0.000193
Permit Issue Date: Not reported
Permit Expire Date: Not reported
Permit Effective Date: Not reported

Name: KAPSTONE CHARLESTON KRAFT LLC
Address: 5600 VIRGINIA AVE
City,State,Zip: NORTH CHARLESTON, SC 29406
Year Inv: 2014
Pollutant Description: ARSENIC & COMPOUNDS
Estimated Emissions (Tons/Yr): 0.028448
Permit Issue Date: Not reported
Permit Expire Date: Not reported
Permit Effective Date: Not reported

Name: KAPSTONE CHARLESTON KRAFT LLC

KAPSTONE CHARLESTON KRAFT LLC (Continued) **U004018205**

Address: 5600 VIRGINIA AVE
City,State,Zip: NORTH CHARLESTON, SC 29406
Year Inv: 2014
Pollutant Description: CYANIDE COMPOUNDS
Estimated Emissions (Tons/Yr): 0.284185
Permit Issue Date: Not reported
Permit Expire Date: Not reported
Permit Effective Date: Not reported

Name: KAPSTONE CHARLESTON KRAFT LLC
Address: 5600 VIRGINIA AVE
City,State,Zip: NORTH CHARLESTON, SC 29406
Year Inv: 2014
Pollutant Description: ACROLEIN
Estimated Emissions (Tons/Yr): 11.63526
Permit Issue Date: Not reported
Permit Expire Date: Not reported
Permit Effective Date: Not reported

Name: KAPSTONE CHARLESTON KRAFT LLC
Address: 5600 VIRGINIA AVE
City,State,Zip: NORTH CHARLESTON, SC 29406
Year Inv: 2014
Pollutant Description: PYRENE
Estimated Emissions (Tons/Yr): 0.0042287
Permit Issue Date: Not reported
Permit Expire Date: Not reported
Permit Effective Date: Not reported

Name: KAPSTONE CHARLESTON KRAFT LLC
Address: 5600 VIRGINIA AVE
City,State,Zip: NORTH CHARLESTON, SC 29406
Year Inv: 2014
Pollutant Description: XYLENE (MIXED ISOMERS)
Estimated Emissions (Tons/Yr): 1.499454
Permit Issue Date: Not reported
Permit Expire Date: Not reported
Permit Effective Date: Not reported

Name: KAPSTONE CHARLESTON KRAFT LLC
Address: 5600 VIRGINIA AVE
City,State,Zip: NORTH CHARLESTON, SC 29406
Year Inv: 2014
Pollutant Description: CHROMIUM (CR6PT)
Estimated Emissions (Tons/Yr): 0.000000566
Permit Issue Date: Not reported
Permit Expire Date: Not reported
Permit Effective Date: Not reported

Name: KAPSTONE CHARLESTON KRAFT LLC
Address: 5600 VIRGINIA AVE
City,State,Zip: NORTH CHARLESTON, SC 29406
Year Inv: 2014
Pollutant Description: CARBON TETRACHLORIDE
Estimated Emissions (Tons/Yr): 0.1209506
Permit Issue Date: Not reported
Permit Expire Date: Not reported

KAPSTONE CHARLESTON KRAFT LLC (Continued) **U004018205**

Permit Effective Date: Not reported

Name: KAPSTONE CHARLESTON KRAFT LLC
Address: 5600 VIRGINIA AVE
City,State,Zip: NORTH CHARLESTON, SC 29406
Year Inv: 2014
Pollutant Description: METHYLHYDRAZINE
Estimated Emissions (Tons/Yr): 0.019325
Permit Issue Date: Not reported
Permit Expire Date: Not reported
Permit Effective Date: Not reported

Name: KAPSTONE CHARLESTON KRAFT LLC
Address: 5600 VIRGINIA AVE
City,State,Zip: NORTH CHARLESTON, SC 29406
Year Inv: 2014
Pollutant Description: DIOXINS/FURANS (AS TEQ UNITS)
Estimated Emissions (Tons/Yr): 0.0000006064
Permit Issue Date: Not reported
Permit Expire Date: Not reported
Permit Effective Date: Not reported

Name: KAPSTONE CHARLESTON KRAFT LLC
Address: 5600 VIRGINIA AVE
City,State,Zip: NORTH CHARLESTON, SC 29406
Year Inv: 2014
Pollutant Description: CUMENE
Estimated Emissions (Tons/Yr): 1.202232
Permit Issue Date: Not reported
Permit Expire Date: Not reported
Permit Effective Date: Not reported

Name: KAPSTONE CHARLESTON KRAFT LLC
Address: 5600 VIRGINIA AVE
City,State,Zip: NORTH CHARLESTON, SC 29406
Year Inv: 2014
Pollutant Description: ACETOPHENONE
Estimated Emissions (Tons/Yr): 0.0017121
Permit Issue Date: Not reported
Permit Expire Date: Not reported
Permit Effective Date: Not reported

Name: KAPSTONE CHARLESTON KRAFT LLC
Address: 5600 VIRGINIA AVE
City,State,Zip: NORTH CHARLESTON, SC 29406
Year Inv: 2014
Pollutant Description: BERYLLIUM & COMPOUNDS
Estimated Emissions (Tons/Yr): 0.0003391
Permit Issue Date: Not reported
Permit Expire Date: Not reported
Permit Effective Date: Not reported

Name: KAPSTONE CHARLESTON KRAFT LLC
Address: 5600 VIRGINIA AVE
City,State,Zip: NORTH CHARLESTON, SC 29406
Year Inv: 2014
Pollutant Description: TOLUENE

KAPSTONE CHARLESTON KRAFT LLC (Continued) **U004018205**

Estimated Emissions (Tons/Yr): 3.107867
Permit Issue Date: Not reported
Permit Expire Date: Not reported
Permit Effective Date: Not reported

Name: KAPSTONE CHARLESTON KRAFT LLC
Address: 5600 VIRGINIA AVE
City,State,Zip: NORTH CHARLESTON, SC 29406
Year Inv: 2014
Pollutant Description: HEXANE
Estimated Emissions (Tons/Yr): 0.7812224
Permit Issue Date: Not reported
Permit Expire Date: Not reported
Permit Effective Date: Not reported

Name: KAPSTONE CHARLESTON KRAFT LLC
Address: 5600 VIRGINIA AVE
City,State,Zip: NORTH CHARLESTON, SC 29406
Year Inv: 2014
Pollutant Description: COBALT COMPOUNDS
Estimated Emissions (Tons/Yr): 0.0021993
Permit Issue Date: Not reported
Permit Expire Date: Not reported
Permit Effective Date: Not reported

Name: KAPSTONE CHARLESTON KRAFT LLC
Address: 5600 VIRGINIA AVE
City,State,Zip: NORTH CHARLESTON, SC 29406
Year Inv: 2014
Pollutant Description: AMMONIA
Estimated Emissions (Tons/Yr): 72.20259
Permit Issue Date: Not reported
Permit Expire Date: Not reported
Permit Effective Date: Not reported

Name: KAPSTONE CHARLESTON KRAFT LLC
Address: 5600 VIRGINIA AVE
City,State,Zip: NORTH CHARLESTON, SC 29406
Year Inv: 2014
Pollutant Description: LEAD & COMPOUNDS
Estimated Emissions (Tons/Yr): 0.0918881
Permit Issue Date: Not reported
Permit Expire Date: Not reported
Permit Effective Date: Not reported

Name: KAPSTONE CHARLESTON KRAFT LLC
Address: 5600 VIRGINIA AVE
City,State,Zip: NORTH CHARLESTON, SC 29406
Year Inv: 2014
Pollutant Description: BENZO(j)FLUORANTHENE
Estimated Emissions (Tons/Yr): 0
Permit Issue Date: Not reported
Permit Expire Date: Not reported
Permit Effective Date: Not reported

Name: KAPSTONE CHARLESTON KRAFT LLC
Address: 5600 VIRGINIA AVE

KAPSTONE CHARLESTON KRAFT LLC (Continued) **U004018205**

City,State,Zip: NORTH CHARLESTON, SC 29406
Year Inv: 2014
Pollutant Description: T-1,2-DICHLOROETHENE
Estimated Emissions (Tons/Yr): 3.998367
Permit Issue Date: Not reported
Permit Expire Date: Not reported
Permit Effective Date: Not reported

Name: KAPSTONE CHARLESTON KRAFT LLC
Address: 5600 VIRGINIA AVE
City,State,Zip: NORTH CHARLESTON, SC 29406
Year Inv: 2014
Pollutant Description: NAPHTHALENE
Estimated Emissions (Tons/Yr): 1.553654
Permit Issue Date: Not reported
Permit Expire Date: Not reported
Permit Effective Date: Not reported

Name: KAPSTONE CHARLESTON KRAFT LLC
Address: 5600 VIRGINIA AVE
City,State,Zip: NORTH CHARLESTON, SC 29406
Year Inv: 2014
Pollutant Description: PHENOL
Estimated Emissions (Tons/Yr): 12.15626
Permit Issue Date: Not reported
Permit Expire Date: Not reported
Permit Effective Date: Not reported

Name: KAPSTONE CHARLESTON KRAFT LLC
Address: 5600 VIRGINIA AVE
City,State,Zip: NORTH CHARLESTON, SC 29406
Year Inv: 2014
Pollutant Description: AMMONIA
Estimated Emissions (Tons/Yr): 72.20259
Permit Issue Date: Not reported
Permit Expire Date: Not reported
Permit Effective Date: Not reported

Name: KAPSTONE CHARLESTON KRAFT LLC
Address: 5600 VIRGINIA AVE
City,State,Zip: NORTH CHARLESTON, SC 29406
Year Inv: 2014
Pollutant Description: LEAD & COMPOUNDS
Estimated Emissions (Tons/Yr): 0.0918881
Permit Issue Date: Not reported
Permit Expire Date: Not reported
Permit Effective Date: Not reported

Name: KAPSTONE CHARLESTON KRAFT LLC
Address: 5600 VIRGINIA AVE
City,State,Zip: NORTH CHARLESTON, SC 29406
Year Inv: 2014
Pollutant Description: BENZO(j)FLUORANTHENE
Estimated Emissions (Tons/Yr): 0
Permit Issue Date: Not reported
Permit Expire Date: Not reported
Permit Effective Date: Not reported

KAPSTONE CHARLESTON KRAFT LLC (Continued) **U004018205**

Name: KAPSTONE CHARLESTON KRAFT LLC
Address: 5600 VIRGINIA AVE
City,State,Zip: NORTH CHARLESTON, SC 29406
Year Inv: 2014
Pollutant Description: POLYCYCLIC ORGANIC MATTER
Estimated Emissions (Tons/Yr): 0.0066378
Permit Issue Date: Not reported
Permit Expire Date: Not reported
Permit Effective Date: Not reported

Name: KAPSTONE CHARLESTON KRAFT LLC
Address: 5600 VIRGINIA AVE
City,State,Zip: NORTH CHARLESTON, SC 29406
Year Inv: 2014
Pollutant Description: ANTIMONY & COMPOUNDS
Estimated Emissions (Tons/Yr): 0.0045818
Permit Issue Date: Not reported
Permit Expire Date: Not reported
Permit Effective Date: Not reported

Name: KAPSTONE CHARLESTON KRAFT LLC
Address: 5600 VIRGINIA AVE
City,State,Zip: NORTH CHARLESTON, SC 29406
Year Inv: 2014
Pollutant Description: 1,1,1-TRICHLOROETHANE (METHYL CHLOROFORM)
Estimated Emissions (Tons/Yr): 0.892723
Permit Issue Date: Not reported
Permit Expire Date: Not reported
Permit Effective Date: Not reported

Name: KAPSTONE CHARLESTON KRAFT LLC
Address: 5600 VIRGINIA AVE
City,State,Zip: NORTH CHARLESTON, SC 29406
Year Inv: 2014
Pollutant Description: VINYL CHLORIDE
Estimated Emissions (Tons/Yr): 0.040383
Permit Issue Date: Not reported
Permit Expire Date: Not reported
Permit Effective Date: Not reported

Name: KAPSTONE CHARLESTON KRAFT LLC
Address: 5600 VIRGINIA AVE
City,State,Zip: NORTH CHARLESTON, SC 29406
Year Inv: 2013
Pollutant Description: CHLORINE
Estimated Emissions (Tons/Yr): 1.631148
Permit Issue Date: Not reported
Permit Expire Date: Not reported
Permit Effective Date: Not reported

Name: KAPSTONE CHARLESTON KRAFT LLC
Address: 5600 VIRGINIA AVE
City,State,Zip: NORTH CHARLESTON, SC 29406
Year Inv: 2013
Pollutant Description: HYDROGEN SULFIDE
Estimated Emissions (Tons/Yr): 68.51453
Permit Issue Date: Not reported

KAPSTONE CHARLESTON KRAFT LLC (Continued) **U004018205**

Permit Expire Date: Not reported
Permit Effective Date: Not reported

Name: KAPSTONE CHARLESTON KRAFT LLC
Address: 5600 VIRGINIA AVE
City,State,Zip: NORTH CHARLESTON, SC 29406
Year Inv: 2013
Pollutant Description: MANGANESE & COMPOUNDS
Estimated Emissions (Tons/Yr): 0.0515999
Permit Issue Date: Not reported
Permit Expire Date: Not reported
Permit Effective Date: Not reported

Name: KAPSTONE CHARLESTON KRAFT LLC
Address: 5600 VIRGINIA AVE
City,State,Zip: NORTH CHARLESTON, SC 29406
Year Inv: 2013
Pollutant Description: NICKEL & COMPOUNDS
Estimated Emissions (Tons/Yr): 0.0217854
Permit Issue Date: Not reported
Permit Expire Date: Not reported
Permit Effective Date: Not reported

Name: KAPSTONE CHARLESTON KRAFT LLC
Address: 5600 VIRGINIA AVE
City,State,Zip: NORTH CHARLESTON, SC 29406
Year Inv: 2013
Pollutant Description: LEAD & COMPOUNDS
Estimated Emissions (Tons/Yr): 0.016553
Permit Issue Date: Not reported
Permit Expire Date: Not reported
Permit Effective Date: Not reported

Name: KAPSTONE CHARLESTON KRAFT LLC
Address: 5600 VIRGINIA AVE
City,State,Zip: NORTH CHARLESTON, SC 29406
Year Inv: 2013
Pollutant Description: PM (LESS THAN 10 MICRONS)
Estimated Emissions (Tons/Yr): 550.2775
Permit Issue Date: Not reported
Permit Expire Date: Not reported
Permit Effective Date: Not reported

Name: KAPSTONE CHARLESTON KRAFT LLC
Address: 5600 VIRGINIA AVE
City,State,Zip: NORTH CHARLESTON, SC 29406
Year Inv: 2013
Pollutant Description: PARTICULATE MATTER (TOTAL)
Estimated Emissions (Tons/Yr): 650.8744
Permit Issue Date: Not reported
Permit Expire Date: Not reported
Permit Effective Date: Not reported

Name: KAPSTONE CHARLESTON KRAFT LLC
Address: 5600 VIRGINIA AVE
City,State,Zip: NORTH CHARLESTON, SC 29406
Year Inv: 2013

KAPSTONE CHARLESTON KRAFT LLC (Continued) **U004018205**

Pollutant Description: SELENIUM & COMPOUNDS
Estimated Emissions (Tons/Yr): 0.000639
Permit Issue Date: Not reported
Permit Expire Date: Not reported
Permit Effective Date: Not reported

Name: KAPSTONE CHARLESTON KRAFT LLC
Address: 5600 VIRGINIA AVE
City,State,Zip: NORTH CHARLESTON, SC 29406
Year Inv: 2013
Pollutant Description: CUMENE
Estimated Emissions (Tons/Yr): 1.133154
Permit Issue Date: Not reported
Permit Expire Date: Not reported
Permit Effective Date: Not reported

Name: KAPSTONE CHARLESTON KRAFT LLC
Address: 5600 VIRGINIA AVE
City,State,Zip: NORTH CHARLESTON, SC 29406
Year Inv: 2013
Pollutant Description: BENZ(A)ANTHRACENE
Estimated Emissions (Tons/Yr): 0.0001672
Permit Issue Date: Not reported
Permit Expire Date: Not reported
Permit Effective Date: Not reported

Name: KAPSTONE CHARLESTON KRAFT LLC
Address: 5600 VIRGINIA AVE
City,State,Zip: NORTH CHARLESTON, SC 29406
Year Inv: 2013
Pollutant Description: PENTACHLOROPHENOL
Estimated Emissions (Tons/Yr): 0.000105
Permit Issue Date: Not reported
Permit Expire Date: Not reported
Permit Effective Date: Not reported

Name: KAPSTONE CHARLESTON KRAFT LLC
Address: 5600 VIRGINIA AVE
City,State,Zip: NORTH CHARLESTON, SC 29406
Year Inv: 2013
Pollutant Description: CHLOROBENZENE
Estimated Emissions (Tons/Yr): 0.4498849
Permit Issue Date: Not reported
Permit Expire Date: Not reported
Permit Effective Date: Not reported

Name: KAPSTONE CHARLESTON KRAFT LLC
Address: 5600 VIRGINIA AVE
City,State,Zip: NORTH CHARLESTON, SC 29406
Year Inv: 2013
Pollutant Description: 2,4-DINITROTOLUENE
Estimated Emissions (Tons/Yr): 0
Permit Issue Date: Not reported
Permit Expire Date: Not reported
Permit Effective Date: Not reported

Name: KAPSTONE CHARLESTON KRAFT LLC

KAPSTONE CHARLESTON KRAFT LLC (Continued) **U004018205**

Address: 5600 VIRGINIA AVE
City,State,Zip: NORTH CHARLESTON, SC 29406
Year Inv: 2013
Pollutant Description: XYLENE (MIXED ISOMERS)
Estimated Emissions (Tons/Yr): 1.234902
Permit Issue Date: Not reported
Permit Expire Date: Not reported
Permit Effective Date: Not reported

Name: KAPSTONE CHARLESTON KRAFT LLC
Address: 5600 VIRGINIA AVE
City,State,Zip: NORTH CHARLESTON, SC 29406
Year Inv: 2013
Pollutant Description: NICKEL & COMPOUNDS
Estimated Emissions (Tons/Yr): 0.0217854
Permit Issue Date: Not reported
Permit Expire Date: Not reported
Permit Effective Date: Not reported

Name: KAPSTONE CHARLESTON KRAFT LLC
Address: 5600 VIRGINIA AVE
City,State,Zip: NORTH CHARLESTON, SC 29406
Year Inv: 2013
Pollutant Description: CUMENE
Estimated Emissions (Tons/Yr): 1.133154
Permit Issue Date: Not reported
Permit Expire Date: Not reported
Permit Effective Date: Not reported

Name: KAPSTONE CHARLESTON KRAFT LLC
Address: 5600 VIRGINIA AVE
City,State,Zip: NORTH CHARLESTON, SC 29406
Year Inv: 2013
Pollutant Description: BIS(2-ETHYLHEXYL)PHTHALATE
Estimated Emissions (Tons/Yr): 0.000097
Permit Issue Date: Not reported
Permit Expire Date: Not reported
Permit Effective Date: Not reported

Name: KAPSTONE CHARLESTON KRAFT LLC
Address: 5600 VIRGINIA AVE
City,State,Zip: NORTH CHARLESTON, SC 29406
Year Inv: 2013
Pollutant Description: 1,2,4-TRICHLOROBENZENE
Estimated Emissions (Tons/Yr): 2.447408
Permit Issue Date: Not reported
Permit Expire Date: Not reported
Permit Effective Date: Not reported

Name: KAPSTONE CHARLESTON KRAFT LLC
Address: 5600 VIRGINIA AVE
City,State,Zip: NORTH CHARLESTON, SC 29406
Year Inv: 2013
Pollutant Description: TETRACHLOROETHYLENE (PERCHLOROETHYLENE)
Estimated Emissions (Tons/Yr): 2.898587
Permit Issue Date: Not reported
Permit Expire Date: Not reported

KAPSTONE CHARLESTON KRAFT LLC (Continued) **U004018205**

Permit Effective Date: Not reported

Name: KAPSTONE CHARLESTON KRAFT LLC
Address: 5600 VIRGINIA AVE
City,State,Zip: NORTH CHARLESTON, SC 29406
Year Inv: 2013
Pollutant Description: PYRENE
Estimated Emissions (Tons/Yr): 0.0040974
Permit Issue Date: Not reported
Permit Expire Date: Not reported
Permit Effective Date: Not reported

Name: KAPSTONE CHARLESTON KRAFT LLC
Address: 5600 VIRGINIA AVE
City,State,Zip: NORTH CHARLESTON, SC 29406
Year Inv: 2013
Pollutant Description: BENZO(B)FLUORANTHENE
Estimated Emissions (Tons/Yr): 0.00017
Permit Issue Date: Not reported
Permit Expire Date: Not reported
Permit Effective Date: Not reported

Name: KAPSTONE CHARLESTON KRAFT LLC
Address: 5600 VIRGINIA AVE
City,State,Zip: NORTH CHARLESTON, SC 29406
Year Inv: 2013
Pollutant Description: DIOXINS/FURANS (AS TEQ UNITS)
Estimated Emissions (Tons/Yr): 0.000000558
Permit Issue Date: Not reported
Permit Expire Date: Not reported
Permit Effective Date: Not reported

Name: KAPSTONE CHARLESTON KRAFT LLC
Address: 5600 VIRGINIA AVE
City,State,Zip: NORTH CHARLESTON, SC 29406
Year Inv: 2013
Pollutant Description: ACETONE
Estimated Emissions (Tons/Yr): 11.54456
Permit Issue Date: Not reported
Permit Expire Date: Not reported
Permit Effective Date: Not reported

Name: KAPSTONE CHARLESTON KRAFT LLC
Address: 5600 VIRGINIA AVE
City,State,Zip: NORTH CHARLESTON, SC 29406
Year Inv: 2013
Pollutant Description: BROMOFORM
Estimated Emissions (Tons/Yr): 0
Permit Issue Date: Not reported
Permit Expire Date: Not reported
Permit Effective Date: Not reported

Name: KAPSTONE CHARLESTON KRAFT LLC
Address: 5600 VIRGINIA AVE
City,State,Zip: NORTH CHARLESTON, SC 29406
Year Inv: 2013
Pollutant Description: HYDROCHLORIC ACID

KAPSTONE CHARLESTON KRAFT LLC (Continued) **U004018205**

Estimated Emissions (Tons/Yr): 46.34454
Permit Issue Date: Not reported
Permit Expire Date: Not reported
Permit Effective Date: Not reported

Name: KAPSTONE CHARLESTON KRAFT LLC
Address: 5600 VIRGINIA AVE
City,State,Zip: NORTH CHARLESTON, SC 29406
Year Inv: 2013
Pollutant Description: 1,1,2-TRICHLOROETHANE
Estimated Emissions (Tons/Yr): 1.675212
Permit Issue Date: Not reported
Permit Expire Date: Not reported
Permit Effective Date: Not reported

Name: KAPSTONE CHARLESTON KRAFT LLC
Address: 5600 VIRGINIA AVE
City,State,Zip: NORTH CHARLESTON, SC 29406
Year Inv: 2013
Pollutant Description: METHYL METHACRYLATE
Estimated Emissions (Tons/Yr): 0
Permit Issue Date: Not reported
Permit Expire Date: Not reported
Permit Effective Date: Not reported

Name: KAPSTONE CHARLESTON KRAFT LLC
Address: 5600 VIRGINIA AVE
City,State,Zip: NORTH CHARLESTON, SC 29406
Year Inv: 2013
Pollutant Description: ACENAPTHENE
Estimated Emissions (Tons/Yr): 0.0003817
Permit Issue Date: Not reported
Permit Expire Date: Not reported
Permit Effective Date: Not reported

Name: KAPSTONE CHARLESTON KRAFT LLC
Address: 5600 VIRGINIA AVE
City,State,Zip: NORTH CHARLESTON, SC 29406
Year Inv: 2013
Pollutant Description: BENZYL CHLORIDE
Estimated Emissions (Tons/Yr): 0
Permit Issue Date: Not reported
Permit Expire Date: Not reported
Permit Effective Date: Not reported

Name: KAPSTONE CHARLESTON KRAFT LLC
Address: 5600 VIRGINIA AVE
City,State,Zip: NORTH CHARLESTON, SC 29406
Year Inv: 2013
Pollutant Description: CYANIDE COMPOUNDS
Estimated Emissions (Tons/Yr): 0
Permit Issue Date: Not reported
Permit Expire Date: Not reported
Permit Effective Date: Not reported

Name: KAPSTONE CHARLESTON KRAFT LLC
Address: 5600 VIRGINIA AVE

KAPSTONE CHARLESTON KRAFT LLC (Continued) **U004018205**

City,State,Zip: NORTH CHARLESTON, SC 29406
Year Inv: 2013
Pollutant Description: MANGANESE & COMPOUNDS
Estimated Emissions (Tons/Yr): 0.0515999
Permit Issue Date: Not reported
Permit Expire Date: Not reported
Permit Effective Date: Not reported

Name: KAPSTONE CHARLESTON KRAFT LLC
Address: 5600 VIRGINIA AVE
City,State,Zip: NORTH CHARLESTON, SC 29406
Year Inv: 2013
Pollutant Description: AMMONIA
Estimated Emissions (Tons/Yr): 74.72885
Permit Issue Date: Not reported
Permit Expire Date: Not reported
Permit Effective Date: Not reported

Name: KAPSTONE CHARLESTON KRAFT LLC
Address: 5600 VIRGINIA AVE
City,State,Zip: NORTH CHARLESTON, SC 29406
Year Inv: 2013
Pollutant Description: METHYL ETHYL KETONE
Estimated Emissions (Tons/Yr): 16.69661
Permit Issue Date: Not reported
Permit Expire Date: Not reported
Permit Effective Date: Not reported

Name: KAPSTONE CHARLESTON KRAFT LLC
Address: 5600 VIRGINIA AVE
City,State,Zip: NORTH CHARLESTON, SC 29406
Year Inv: 2013
Pollutant Description: TRICHLOROETHYLENE (TRICHLOROETHENE)
Estimated Emissions (Tons/Yr): 1.778148
Permit Issue Date: Not reported
Permit Expire Date: Not reported
Permit Effective Date: Not reported

Name: KAPSTONE CHARLESTON KRAFT LLC
Address: 5600 VIRGINIA AVE
City,State,Zip: NORTH CHARLESTON, SC 29406
Year Inv: 2013
Pollutant Description: METHYL METHACRYLATE
Estimated Emissions (Tons/Yr): 0
Permit Issue Date: Not reported
Permit Expire Date: Not reported
Permit Effective Date: Not reported

Name: KAPSTONE CHARLESTON KRAFT LLC
Address: 5600 VIRGINIA AVE
City,State,Zip: NORTH CHARLESTON, SC 29406
Year Inv: 2013
Pollutant Description: MERCURY & COMPOUNDS
Estimated Emissions (Tons/Yr): 0.0023403
Permit Issue Date: Not reported
Permit Expire Date: Not reported
Permit Effective Date: Not reported

KAPSTONE CHARLESTON KRAFT LLC (Continued) **U004018205**

Name: KAPSTONE CHARLESTON KRAFT LLC
Address: 5600 VIRGINIA AVE
City,State,Zip: NORTH CHARLESTON, SC 29406
Year Inv: 2013
Pollutant Description: PM (LESS THAN 2.5 MICRONS)
Estimated Emissions (Tons/Yr): 501.4239
Permit Issue Date: Not reported
Permit Expire Date: Not reported
Permit Effective Date: Not reported

Name: KAPSTONE CHARLESTON KRAFT LLC
Address: 5600 VIRGINIA AVE
City,State,Zip: NORTH CHARLESTON, SC 29406
Year Inv: 2013
Pollutant Description: ACETOPHENONE
Estimated Emissions (Tons/Yr): 0.000006607
Permit Issue Date: Not reported
Permit Expire Date: Not reported
Permit Effective Date: Not reported

Name: KAPSTONE CHARLESTON KRAFT LLC
Address: 5600 VIRGINIA AVE
City,State,Zip: NORTH CHARLESTON, SC 29406
Year Inv: 2013
Pollutant Description: DIMETHYL DISULFIDE
Estimated Emissions (Tons/Yr): 32.39154
Permit Issue Date: Not reported
Permit Expire Date: Not reported
Permit Effective Date: Not reported

Name: KAPSTONE CHARLESTON KRAFT LLC
Address: 5600 VIRGINIA AVE
City,State,Zip: NORTH CHARLESTON, SC 29406
Year Inv: 2013
Pollutant Description: DIOXINS/FURANS (AS TEQ UNITS)
Estimated Emissions (Tons/Yr): 0.000000558
Permit Issue Date: Not reported
Permit Expire Date: Not reported
Permit Effective Date: Not reported

Name: KAPSTONE CHARLESTON KRAFT LLC
Address: 5600 VIRGINIA AVE
City,State,Zip: NORTH CHARLESTON, SC 29406
Year Inv: 2013
Pollutant Description: ACENAPTHENE
Estimated Emissions (Tons/Yr): 0.0003817
Permit Issue Date: Not reported
Permit Expire Date: Not reported
Permit Effective Date: Not reported

Name: KAPSTONE CHARLESTON KRAFT LLC
Address: 5600 VIRGINIA AVE
City,State,Zip: NORTH CHARLESTON, SC 29406
Year Inv: 2013
Pollutant Description: ANTHRACENE
Estimated Emissions (Tons/Yr): 0.0004059
Permit Issue Date: Not reported

KAPSTONE CHARLESTON KRAFT LLC (Continued) **U004018205**

Permit Expire Date: Not reported
Permit Effective Date: Not reported

Name: KAPSTONE CHARLESTON KRAFT LLC
Address: 5600 VIRGINIA AVE
City,State,Zip: NORTH CHARLESTON, SC 29406
Year Inv: 2013
Pollutant Description: BENZO(G,H,I)PERYLENE
Estimated Emissions (Tons/Yr): 0.0003289
Permit Issue Date: Not reported
Permit Expire Date: Not reported
Permit Effective Date: Not reported

Name: KAPSTONE CHARLESTON KRAFT LLC
Address: 5600 VIRGINIA AVE
City,State,Zip: NORTH CHARLESTON, SC 29406
Year Inv: 2013
Pollutant Description: BENZO(B)FLUORANTHENE
Estimated Emissions (Tons/Yr): 0.00017
Permit Issue Date: Not reported
Permit Expire Date: Not reported
Permit Effective Date: Not reported

Name: KAPSTONE CHARLESTON KRAFT LLC
Address: 5600 VIRGINIA AVE
City,State,Zip: NORTH CHARLESTON, SC 29406
Year Inv: 2013
Pollutant Description: NITROGEN DIOXIDE
Estimated Emissions (Tons/Yr): 2123.458
Permit Issue Date: Not reported
Permit Expire Date: Not reported
Permit Effective Date: Not reported

Name: KAPSTONE CHARLESTON KRAFT LLC
Address: 5600 VIRGINIA AVE
City,State,Zip: NORTH CHARLESTON, SC 29406
Year Inv: 2013
Pollutant Description: ANTIMONY & COMPOUNDS
Estimated Emissions (Tons/Yr): 0.0017749
Permit Issue Date: Not reported
Permit Expire Date: Not reported
Permit Effective Date: Not reported

Name: KAPSTONE CHARLESTON KRAFT LLC
Address: 5600 VIRGINIA AVE
City,State,Zip: NORTH CHARLESTON, SC 29406
Year Inv: 2013
Pollutant Description: SELENIUM & COMPOUNDS
Estimated Emissions (Tons/Yr): 0.000639
Permit Issue Date: Not reported
Permit Expire Date: Not reported
Permit Effective Date: Not reported

Name: KAPSTONE CHARLESTON KRAFT LLC
Address: 5600 VIRGINIA AVE
City,State,Zip: NORTH CHARLESTON, SC 29406
Year Inv: 2013

KAPSTONE CHARLESTON KRAFT LLC (Continued) **U004018205**

Pollutant Description: BENZO(j)FLUORANTHENE
Estimated Emissions (Tons/Yr): 0
Permit Issue Date: Not reported
Permit Expire Date: Not reported
Permit Effective Date: Not reported

Name: KAPSTONE CHARLESTON KRAFT LLC
Address: 5600 VIRGINIA AVE
City,State,Zip: NORTH CHARLESTON, SC 29406
Year Inv: 2013
Pollutant Description: BENZO(A)PYRENE
Estimated Emissions (Tons/Yr): 0.00005461
Permit Issue Date: Not reported
Permit Expire Date: Not reported
Permit Effective Date: Not reported

Name: KAPSTONE CHARLESTON KRAFT LLC
Address: 5600 VIRGINIA AVE
City,State,Zip: NORTH CHARLESTON, SC 29406
Year Inv: 2013
Pollutant Description: DIBENZO(A,H)ANTHRACENE
Estimated Emissions (Tons/Yr): 0.00002265
Permit Issue Date: Not reported
Permit Expire Date: Not reported
Permit Effective Date: Not reported

Name: KAPSTONE CHARLESTON KRAFT LLC
Address: 5600 VIRGINIA AVE
City,State,Zip: NORTH CHARLESTON, SC 29406
Year Inv: 2013
Pollutant Description: METHANOL
Estimated Emissions (Tons/Yr): 500.3355
Permit Issue Date: Not reported
Permit Expire Date: Not reported
Permit Effective Date: Not reported

Name: KAPSTONE CHARLESTON KRAFT LLC
Address: 5600 VIRGINIA AVE
City,State,Zip: NORTH CHARLESTON, SC 29406
Year Inv: 2013
Pollutant Description: ACETALDEHYDE
Estimated Emissions (Tons/Yr): 28.09481
Permit Issue Date: Not reported
Permit Expire Date: Not reported
Permit Effective Date: Not reported

Name: KAPSTONE CHARLESTON KRAFT LLC
Address: 5600 VIRGINIA AVE
City,State,Zip: NORTH CHARLESTON, SC 29406
Year Inv: 2013
Pollutant Description: HYDROGEN FLUORIDE
Estimated Emissions (Tons/Yr): 0
Permit Issue Date: Not reported
Permit Expire Date: Not reported
Permit Effective Date: Not reported

Name: KAPSTONE CHARLESTON KRAFT LLC

KAPSTONE CHARLESTON KRAFT LLC (Continued) **U004018205**

Address: 5600 VIRGINIA AVE
City,State,Zip: NORTH CHARLESTON, SC 29406
Year Inv: 2013
Pollutant Description: 4-NITROPHENOL
Estimated Emissions (Tons/Yr): 0.000227
Permit Issue Date: Not reported
Permit Expire Date: Not reported
Permit Effective Date: Not reported

Name: KAPSTONE CHARLESTON KRAFT LLC
Address: 5600 VIRGINIA AVE
City,State,Zip: NORTH CHARLESTON, SC 29406
Year Inv: 2013
Pollutant Description: VINYL ACETATE
Estimated Emissions (Tons/Yr): 0
Permit Issue Date: Not reported
Permit Expire Date: Not reported
Permit Effective Date: Not reported

Name: KAPSTONE CHARLESTON KRAFT LLC
Address: 5600 VIRGINIA AVE
City,State,Zip: NORTH CHARLESTON, SC 29406
Year Inv: 2013
Pollutant Description: ARSENIC & COMPOUNDS
Estimated Emissions (Tons/Yr): 0.0066146
Permit Issue Date: Not reported
Permit Expire Date: Not reported
Permit Effective Date: Not reported

Name: KAPSTONE CHARLESTON KRAFT LLC
Address: 5600 VIRGINIA AVE
City,State,Zip: NORTH CHARLESTON, SC 29406
Year Inv: 2013
Pollutant Description: CARBON MONOXIDE
Estimated Emissions (Tons/Yr): 1141.644
Permit Issue Date: Not reported
Permit Expire Date: Not reported
Permit Effective Date: Not reported

Name: KAPSTONE CHARLESTON KRAFT LLC
Address: 5600 VIRGINIA AVE
City,State,Zip: NORTH CHARLESTON, SC 29406
Year Inv: 2013
Pollutant Description: BARIUM
Estimated Emissions (Tons/Yr): 0.00411
Permit Issue Date: Not reported
Permit Expire Date: Not reported
Permit Effective Date: Not reported

Name: KAPSTONE CHARLESTON KRAFT LLC
Address: 5600 VIRGINIA AVE
City,State,Zip: NORTH CHARLESTON, SC 29406
Year Inv: 2013
Pollutant Description: METHYL BROMIDE
Estimated Emissions (Tons/Yr): 0.030971
Permit Issue Date: Not reported
Permit Expire Date: Not reported

KAPSTONE CHARLESTON KRAFT LLC (Continued) **U004018205**

Permit Effective Date: Not reported

Name: KAPSTONE CHARLESTON KRAFT LLC
Address: 5600 VIRGINIA AVE
City,State,Zip: NORTH CHARLESTON, SC 29406
Year Inv: 2013
Pollutant Description: CARBON DISULFIDE
Estimated Emissions (Tons/Yr): 1.95363
Permit Issue Date: Not reported
Permit Expire Date: Not reported
Permit Effective Date: Not reported

Name: KAPSTONE CHARLESTON KRAFT LLC
Address: 5600 VIRGINIA AVE
City,State,Zip: NORTH CHARLESTON, SC 29406
Year Inv: 2013
Pollutant Description: HYDROCHLORIC ACID
Estimated Emissions (Tons/Yr): 46.34454
Permit Issue Date: Not reported
Permit Expire Date: Not reported
Permit Effective Date: Not reported

Name: KAPSTONE CHARLESTON KRAFT LLC
Address: 5600 VIRGINIA AVE
City,State,Zip: NORTH CHARLESTON, SC 29406
Year Inv: 2013
Pollutant Description: ISOPHORONE
Estimated Emissions (Tons/Yr): 0
Permit Issue Date: Not reported
Permit Expire Date: Not reported
Permit Effective Date: Not reported

Name: KAPSTONE CHARLESTON KRAFT LLC
Address: 5600 VIRGINIA AVE
City,State,Zip: NORTH CHARLESTON, SC 29406
Year Inv: 2013
Pollutant Description: PROPYLENE DICHLORIDE
Estimated Emissions (Tons/Yr): 0.068137
Permit Issue Date: Not reported
Permit Expire Date: Not reported
Permit Effective Date: Not reported

Name: KAPSTONE CHARLESTON KRAFT LLC
Address: 5600 VIRGINIA AVE
City,State,Zip: NORTH CHARLESTON, SC 29406
Year Inv: 2013
Pollutant Description: COBALT COMPOUNDS
Estimated Emissions (Tons/Yr): 0.0012522
Permit Issue Date: Not reported
Permit Expire Date: Not reported
Permit Effective Date: Not reported

Name: KAPSTONE CHARLESTON KRAFT LLC
Address: 5600 VIRGINIA AVE
City,State,Zip: NORTH CHARLESTON, SC 29406
Year Inv: 2013
Pollutant Description: CHROMIUM COMPOUNDS

KAPSTONE CHARLESTON KRAFT LLC (Continued) **U004018205**

Estimated Emissions (Tons/Yr): 0.0183919
Permit Issue Date: Not reported
Permit Expire Date: Not reported
Permit Effective Date: Not reported

Name: KAPSTONE CHARLESTON KRAFT LLC
Address: 5600 VIRGINIA AVE
City,State,Zip: NORTH CHARLESTON, SC 29406
Year Inv: 2013
Pollutant Description: POLYCYCLIC ORGANIC MATTER
Estimated Emissions (Tons/Yr): 0.0062414
Permit Issue Date: Not reported
Permit Expire Date: Not reported
Permit Effective Date: Not reported

Name: KAPSTONE CHARLESTON KRAFT LLC
Address: 5600 VIRGINIA AVE
City,State,Zip: NORTH CHARLESTON, SC 29406
Year Inv: 2013
Pollutant Description: METHYLHYDRAZINE
Estimated Emissions (Tons/Yr): 0
Permit Issue Date: Not reported
Permit Expire Date: Not reported
Permit Effective Date: Not reported

Name: KAPSTONE CHARLESTON KRAFT LLC
Address: 5600 VIRGINIA AVE
City,State,Zip: NORTH CHARLESTON, SC 29406
Year Inv: 2013
Pollutant Description: CHLOROFORM
Estimated Emissions (Tons/Yr): 2.769353
Permit Issue Date: Not reported
Permit Expire Date: Not reported
Permit Effective Date: Not reported

Name: KAPSTONE CHARLESTON KRAFT LLC
Address: 5600 VIRGINIA AVE
City,State,Zip: NORTH CHARLESTON, SC 29406
Year Inv: 2013
Pollutant Description: 2,4,6-TRICHLOROPHENOL
Estimated Emissions (Tons/Yr): 0
Permit Issue Date: Not reported
Permit Expire Date: Not reported
Permit Effective Date: Not reported

Name: KAPSTONE CHARLESTON KRAFT LLC
Address: 5600 VIRGINIA AVE
City,State,Zip: NORTH CHARLESTON, SC 29406
Year Inv: 2013
Pollutant Description: 1,4-DICHLOROBENZENE
Estimated Emissions (Tons/Yr): 0.000321
Permit Issue Date: Not reported
Permit Expire Date: Not reported
Permit Effective Date: Not reported

Name: KAPSTONE CHARLESTON KRAFT LLC
Address: 5600 VIRGINIA AVE

KAPSTONE CHARLESTON KRAFT LLC (Continued) **U004018205**

City,State,Zip: NORTH CHARLESTON, SC 29406
Year Inv: 2013
Pollutant Description: ETHYLENE DIBROMIDE
Estimated Emissions (Tons/Yr): 0
Permit Issue Date: Not reported
Permit Expire Date: Not reported
Permit Effective Date: Not reported

Name: KAPSTONE CHARLESTON KRAFT LLC
Address: 5600 VIRGINIA AVE
City,State,Zip: NORTH CHARLESTON, SC 29406
Year Inv: 2013
Pollutant Description: BENZO(K)FLUORANTHENE
Estimated Emissions (Tons/Yr): 0.000357
Permit Issue Date: Not reported
Permit Expire Date: Not reported
Permit Effective Date: Not reported

Name: KAPSTONE CHARLESTON KRAFT LLC
Address: 5600 VIRGINIA AVE
City,State,Zip: NORTH CHARLESTON, SC 29406
Year Inv: 2013
Pollutant Description: CHRYSENE
Estimated Emissions (Tons/Yr): 0.0000129
Permit Issue Date: Not reported
Permit Expire Date: Not reported
Permit Effective Date: Not reported

Name: KAPSTONE CHARLESTON KRAFT LLC
Address: 5600 VIRGINIA AVE
City,State,Zip: NORTH CHARLESTON, SC 29406
Year Inv: 2013
Pollutant Description: 2,4-DINITROPHENOL
Estimated Emissions (Tons/Yr): 0.000372
Permit Issue Date: Not reported
Permit Expire Date: Not reported
Permit Effective Date: Not reported

Name: KAPSTONE CHARLESTON KRAFT LLC
Address: 5600 VIRGINIA AVE
City,State,Zip: NORTH CHARLESTON, SC 29406
Year Inv: 2013
Pollutant Description: CHLOROBENZENE
Estimated Emissions (Tons/Yr): 0.4498849
Permit Issue Date: Not reported
Permit Expire Date: Not reported
Permit Effective Date: Not reported

Name: KAPSTONE CHARLESTON KRAFT LLC
Address: 5600 VIRGINIA AVE
City,State,Zip: NORTH CHARLESTON, SC 29406
Year Inv: 2013
Pollutant Description: 2,4-DINITROTOLUENE
Estimated Emissions (Tons/Yr): 0
Permit Issue Date: Not reported
Permit Expire Date: Not reported
Permit Effective Date: Not reported

KAPSTONE CHARLESTON KRAFT LLC (Continued) **U004018205**

Name:	KAPSTONE CHARLESTON KRAFT LLC
Address:	5600 VIRGINIA AVE
City,State,Zip:	NORTH CHARLESTON, SC 29406
Year Inv:	2013
Pollutant Description:	CRESOLS (MIXED ISOMERS)
Estimated Emissions (Tons/Yr):	7.2924
Permit Issue Date:	Not reported
Permit Expire Date:	Not reported
Permit Effective Date:	Not reported

Name:	KAPSTONE CHARLESTON KRAFT LLC
Address:	5600 VIRGINIA AVE
City,State,Zip:	NORTH CHARLESTON, SC 29406
Year Inv:	2013
Pollutant Description:	XYLENE (MIXED ISOMERS)
Estimated Emissions (Tons/Yr):	1.234902
Permit Issue Date:	Not reported
Permit Expire Date:	Not reported
Permit Effective Date:	Not reported

Name:	KAPSTONE CHARLESTON KRAFT LLC
Address:	5600 VIRGINIA AVE
City,State,Zip:	NORTH CHARLESTON, SC 29406
Year Inv:	2013
Pollutant Description:	INDENO(1,2,3-CD)PYRENE
Estimated Emissions (Tons/Yr):	0.00004793
Permit Issue Date:	Not reported
Permit Expire Date:	Not reported
Permit Effective Date:	Not reported

Name:	KAPSTONE CHARLESTON KRAFT LLC
Address:	5600 VIRGINIA AVE
City,State,Zip:	NORTH CHARLESTON, SC 29406
Year Inv:	2013
Pollutant Description:	LEAD & COMPOUNDS
Estimated Emissions (Tons/Yr):	0.016553
Permit Issue Date:	Not reported
Permit Expire Date:	Not reported
Permit Effective Date:	Not reported

Name:	KAPSTONE CHARLESTON KRAFT LLC
Address:	5600 VIRGINIA AVE
City,State,Zip:	NORTH CHARLESTON, SC 29406
Year Inv:	2013
Pollutant Description:	PARTICULATE MATTER (TOTAL)
Estimated Emissions (Tons/Yr):	650.8744
Permit Issue Date:	Not reported
Permit Expire Date:	Not reported
Permit Effective Date:	Not reported

Name:	KAPSTONE CHARLESTON KRAFT LLC
Address:	5600 VIRGINIA AVE
City,State,Zip:	NORTH CHARLESTON, SC 29406
Year Inv:	2013
Pollutant Description:	CHRYSENE
Estimated Emissions (Tons/Yr):	0.0000129
Permit Issue Date:	Not reported

KAPSTONE CHARLESTON KRAFT LLC (Continued) **U004018205**

Permit Expire Date: Not reported
Permit Effective Date: Not reported

Name: KAPSTONE CHARLESTON KRAFT LLC
Address: 5600 VIRGINIA AVE
City,State,Zip: NORTH CHARLESTON, SC 29406
Year Inv: 2013
Pollutant Description: 2-CHLOROACETOPHENONE
Estimated Emissions (Tons/Yr): 0
Permit Issue Date: Not reported
Permit Expire Date: Not reported
Permit Effective Date: Not reported

Name: KAPSTONE CHARLESTON KRAFT LLC
Address: 5600 VIRGINIA AVE
City,State,Zip: NORTH CHARLESTON, SC 29406
Year Inv: 2013
Pollutant Description: CARBON TETRACHLORIDE
Estimated Emissions (Tons/Yr): 0.1145678
Permit Issue Date: Not reported
Permit Expire Date: Not reported
Permit Effective Date: Not reported

Name: KAPSTONE CHARLESTON KRAFT LLC
Address: 5600 VIRGINIA AVE
City,State,Zip: NORTH CHARLESTON, SC 29406
Year Inv: 2013
Pollutant Description: DIMETHYL DISULFIDE
Estimated Emissions (Tons/Yr): 32.39154
Permit Issue Date: Not reported
Permit Expire Date: Not reported
Permit Effective Date: Not reported

Name: KAPSTONE CHARLESTON KRAFT LLC
Address: 5600 VIRGINIA AVE
City,State,Zip: NORTH CHARLESTON, SC 29406
Year Inv: 2013
Pollutant Description: 1,1,1-TRICHLOROETHANE (METHYL CHLOROFORM)
Estimated Emissions (Tons/Yr): 0.9184362
Permit Issue Date: Not reported
Permit Expire Date: Not reported
Permit Effective Date: Not reported

Name: KAPSTONE CHARLESTON KRAFT LLC
Address: 5600 VIRGINIA AVE
City,State,Zip: NORTH CHARLESTON, SC 29406
Year Inv: 2013
Pollutant Description: SULFUR TRIOXIDE
Estimated Emissions (Tons/Yr): 0.0000335
Permit Issue Date: Not reported
Permit Expire Date: Not reported
Permit Effective Date: Not reported

Name: KAPSTONE CHARLESTON KRAFT LLC
Address: 5600 VIRGINIA AVE
City,State,Zip: NORTH CHARLESTON, SC 29406
Year Inv: 2013

KAPSTONE CHARLESTON KRAFT LLC (Continued) **U004018205**

Pollutant Description: METHYL CHLORIDE (CHLOROMETHANE)
Estimated Emissions (Tons/Yr): 2.407979
Permit Issue Date: Not reported
Permit Expire Date: Not reported
Permit Effective Date: Not reported

Name: KAPSTONE CHARLESTON KRAFT LLC
Address: 5600 VIRGINIA AVE
City,State,Zip: NORTH CHARLESTON, SC 29406
Year Inv: 2013
Pollutant Description: ETHYL CHLORIDE (CHLOROETHANE)
Estimated Emissions (Tons/Yr): 0
Permit Issue Date: Not reported
Permit Expire Date: Not reported
Permit Effective Date: Not reported

Name: KAPSTONE CHARLESTON KRAFT LLC
Address: 5600 VIRGINIA AVE
City,State,Zip: NORTH CHARLESTON, SC 29406
Year Inv: 2013
Pollutant Description: ISOPHORONE
Estimated Emissions (Tons/Yr): 0
Permit Issue Date: Not reported
Permit Expire Date: Not reported
Permit Effective Date: Not reported

Name: KAPSTONE CHARLESTON KRAFT LLC
Address: 5600 VIRGINIA AVE
City,State,Zip: NORTH CHARLESTON, SC 29406
Year Inv: 2013
Pollutant Description: NAPHTHALENE
Estimated Emissions (Tons/Yr): 1.605051
Permit Issue Date: Not reported
Permit Expire Date: Not reported
Permit Effective Date: Not reported

Name: KAPSTONE CHARLESTON KRAFT LLC
Address: 5600 VIRGINIA AVE
City,State,Zip: NORTH CHARLESTON, SC 29406
Year Inv: 2013
Pollutant Description: ETHYLENE GLYCOL
Estimated Emissions (Tons/Yr): 0
Permit Issue Date: Not reported
Permit Expire Date: Not reported
Permit Effective Date: Not reported

Name: KAPSTONE CHARLESTON KRAFT LLC
Address: 5600 VIRGINIA AVE
City,State,Zip: NORTH CHARLESTON, SC 29406
Year Inv: 2013
Pollutant Description: METHYL ISOBUTYL KETONE
Estimated Emissions (Tons/Yr): 2.698524
Permit Issue Date: Not reported
Permit Expire Date: Not reported
Permit Effective Date: Not reported

Name: KAPSTONE CHARLESTON KRAFT LLC

KAPSTONE CHARLESTON KRAFT LLC (Continued) **U004018205**

Address: 5600 VIRGINIA AVE
City,State,Zip: NORTH CHARLESTON, SC 29406
Year Inv: 2013
Pollutant Description: ETHANE
Estimated Emissions (Tons/Yr): 0.83142
Permit Issue Date: Not reported
Permit Expire Date: Not reported
Permit Effective Date: Not reported

Name: KAPSTONE CHARLESTON KRAFT LLC
Address: 5600 VIRGINIA AVE
City,State,Zip: NORTH CHARLESTON, SC 29406
Year Inv: 2013
Pollutant Description: METHYL MERCAPTAN (METHANETHIOL)
Estimated Emissions (Tons/Yr): 38.7443
Permit Issue Date: Not reported
Permit Expire Date: Not reported
Permit Effective Date: Not reported

Name: KAPSTONE CHARLESTON KRAFT LLC
Address: 5600 VIRGINIA AVE
City,State,Zip: NORTH CHARLESTON, SC 29406
Year Inv: 2013
Pollutant Description: ACETALDEHYDE
Estimated Emissions (Tons/Yr): 28.09481
Permit Issue Date: Not reported
Permit Expire Date: Not reported
Permit Effective Date: Not reported

Name: KAPSTONE CHARLESTON KRAFT LLC
Address: 5600 VIRGINIA AVE
City,State,Zip: NORTH CHARLESTON, SC 29406
Year Inv: 2013
Pollutant Description: DIMETHYL SULFIDE
Estimated Emissions (Tons/Yr): 50.97789
Permit Issue Date: Not reported
Permit Expire Date: Not reported
Permit Effective Date: Not reported

Name: KAPSTONE CHARLESTON KRAFT LLC
Address: 5600 VIRGINIA AVE
City,State,Zip: NORTH CHARLESTON, SC 29406
Year Inv: 2013
Pollutant Description: SULFURIC ACID
Estimated Emissions (Tons/Yr): 11.6249
Permit Issue Date: Not reported
Permit Expire Date: Not reported
Permit Effective Date: Not reported

Name: KAPSTONE CHARLESTON KRAFT LLC
Address: 5600 VIRGINIA AVE
City,State,Zip: NORTH CHARLESTON, SC 29406
Year Inv: 2013
Pollutant Description: ARSENIC & COMPOUNDS
Estimated Emissions (Tons/Yr): 0.0066146
Permit Issue Date: Not reported
Permit Expire Date: Not reported

KAPSTONE CHARLESTON KRAFT LLC (Continued) **U004018205**

Permit Effective Date: Not reported

Name: KAPSTONE CHARLESTON KRAFT LLC
Address: 5600 VIRGINIA AVE
City,State,Zip: NORTH CHARLESTON, SC 29406
Year Inv: 2013
Pollutant Description: T-1,2-DICHLOROETHENE
Estimated Emissions (Tons/Yr): 3.874807
Permit Issue Date: Not reported
Permit Expire Date: Not reported
Permit Effective Date: Not reported

Name: KAPSTONE CHARLESTON KRAFT LLC
Address: 5600 VIRGINIA AVE
City,State,Zip: NORTH CHARLESTON, SC 29406
Year Inv: 2013
Pollutant Description: CARBON TETRACHLORIDE
Estimated Emissions (Tons/Yr): 0.1145678
Permit Issue Date: Not reported
Permit Expire Date: Not reported
Permit Effective Date: Not reported

Name: KAPSTONE CHARLESTON KRAFT LLC
Address: 5600 VIRGINIA AVE
City,State,Zip: NORTH CHARLESTON, SC 29406
Year Inv: 2013
Pollutant Description: ACETONE
Estimated Emissions (Tons/Yr): 11.54456
Permit Issue Date: Not reported
Permit Expire Date: Not reported
Permit Effective Date: Not reported

Name: KAPSTONE CHARLESTON KRAFT LLC
Address: 5600 VIRGINIA AVE
City,State,Zip: NORTH CHARLESTON, SC 29406
Year Inv: 2013
Pollutant Description: BENZENE
Estimated Emissions (Tons/Yr): 9.614249
Permit Issue Date: Not reported
Permit Expire Date: Not reported
Permit Effective Date: Not reported

Name: KAPSTONE CHARLESTON KRAFT LLC
Address: 5600 VIRGINIA AVE
City,State,Zip: NORTH CHARLESTON, SC 29406
Year Inv: 2013
Pollutant Description: 1,1,1-TRICHLOROETHANE (METHYL CHLOROFORM)
Estimated Emissions (Tons/Yr): 0.9184362
Permit Issue Date: Not reported
Permit Expire Date: Not reported
Permit Effective Date: Not reported

Name: KAPSTONE CHARLESTON KRAFT LLC
Address: 5600 VIRGINIA AVE
City,State,Zip: NORTH CHARLESTON, SC 29406
Year Inv: 2013
Pollutant Description: PHENANTHRENE

KAPSTONE CHARLESTON KRAFT LLC (Continued) **U004018205**

Estimated Emissions (Tons/Yr): 0.0178171
Permit Issue Date: Not reported
Permit Expire Date: Not reported
Permit Effective Date: Not reported

Name: KAPSTONE CHARLESTON KRAFT LLC
Address: 5600 VIRGINIA AVE
City,State,Zip: NORTH CHARLESTON, SC 29406
Year Inv: 2013
Pollutant Description: ETHYL BENZENE
Estimated Emissions (Tons/Yr): 0.0640087
Permit Issue Date: Not reported
Permit Expire Date: Not reported
Permit Effective Date: Not reported

Name: KAPSTONE CHARLESTON KRAFT LLC
Address: 5600 VIRGINIA AVE
City,State,Zip: NORTH CHARLESTON, SC 29406
Year Inv: 2013
Pollutant Description: METHYL ISOBUTYL KETONE
Estimated Emissions (Tons/Yr): 2.698524
Permit Issue Date: Not reported
Permit Expire Date: Not reported
Permit Effective Date: Not reported

Name: KAPSTONE CHARLESTON KRAFT LLC
Address: 5600 VIRGINIA AVE
City,State,Zip: NORTH CHARLESTON, SC 29406
Year Inv: 2013
Pollutant Description: BIS(2-ETHYLHEXYL)PHTHALATE
Estimated Emissions (Tons/Yr): 0.000097
Permit Issue Date: Not reported
Permit Expire Date: Not reported
Permit Effective Date: Not reported

Name: KAPSTONE CHARLESTON KRAFT LLC
Address: 5600 VIRGINIA AVE
City,State,Zip: NORTH CHARLESTON, SC 29406
Year Inv: 2013
Pollutant Description: 1,2,4-TRICHLOROBENZENE
Estimated Emissions (Tons/Yr): 2.447408
Permit Issue Date: Not reported
Permit Expire Date: Not reported
Permit Effective Date: Not reported

Name: KAPSTONE CHARLESTON KRAFT LLC
Address: 5600 VIRGINIA AVE
City,State,Zip: NORTH CHARLESTON, SC 29406
Year Inv: 2013
Pollutant Description: CRESOLS (MIXED ISOMERS)
Estimated Emissions (Tons/Yr): 7.2924
Permit Issue Date: Not reported
Permit Expire Date: Not reported
Permit Effective Date: Not reported

Name: KAPSTONE CHARLESTON KRAFT LLC
Address: 5600 VIRGINIA AVE

KAPSTONE CHARLESTON KRAFT LLC (Continued) **U004018205**

City,State,Zip: NORTH CHARLESTON, SC 29406
Year Inv: 2013
Pollutant Description: METHYL TERT-BUTYL ETHER
Estimated Emissions (Tons/Yr): 0
Permit Issue Date: Not reported
Permit Expire Date: Not reported
Permit Effective Date: Not reported

Name: KAPSTONE CHARLESTON KRAFT LLC
Address: 5600 VIRGINIA AVE
City,State,Zip: NORTH CHARLESTON, SC 29406
Year Inv: 2013
Pollutant Description: INDENO(1,2,3-CD)PYRENE
Estimated Emissions (Tons/Yr): 0.00004793
Permit Issue Date: Not reported
Permit Expire Date: Not reported
Permit Effective Date: Not reported

Name: KAPSTONE CHARLESTON KRAFT LLC
Address: 5600 VIRGINIA AVE
City,State,Zip: NORTH CHARLESTON, SC 29406
Year Inv: 2013
Pollutant Description: BENZO(j)FLUORANTHENE
Estimated Emissions (Tons/Yr): 0
Permit Issue Date: Not reported
Permit Expire Date: Not reported
Permit Effective Date: Not reported

Name: KAPSTONE CHARLESTON KRAFT LLC
Address: 5600 VIRGINIA AVE
City,State,Zip: NORTH CHARLESTON, SC 29406
Year Inv: 2013
Pollutant Description: BIPHENYL
Estimated Emissions (Tons/Yr): 0.000201
Permit Issue Date: Not reported
Permit Expire Date: Not reported
Permit Effective Date: Not reported

Name: KAPSTONE CHARLESTON KRAFT LLC
Address: 5600 VIRGINIA AVE
City,State,Zip: NORTH CHARLESTON, SC 29406
Year Inv: 2013
Pollutant Description: PERYLENE
Estimated Emissions (Tons/Yr): 0.000000474
Permit Issue Date: Not reported
Permit Expire Date: Not reported
Permit Effective Date: Not reported

Name: KAPSTONE CHARLESTON KRAFT LLC
Address: 5600 VIRGINIA AVE
City,State,Zip: NORTH CHARLESTON, SC 29406
Year Inv: 2013
Pollutant Description: ACENAPHTHYLENE
Estimated Emissions (Tons/Yr): 0.0039896
Permit Issue Date: Not reported
Permit Expire Date: Not reported
Permit Effective Date: Not reported

KAPSTONE CHARLESTON KRAFT LLC (Continued) **U004018205**

Name: KAPSTONE CHARLESTON KRAFT LLC
Address: 5600 VIRGINIA AVE
City,State,Zip: NORTH CHARLESTON, SC 29406
Year Inv: 2013
Pollutant Description: METHANE
Estimated Emissions (Tons/Yr): 117.8366
Permit Issue Date: Not reported
Permit Expire Date: Not reported
Permit Effective Date: Not reported

Name: KAPSTONE CHARLESTON KRAFT LLC
Address: 5600 VIRGINIA AVE
City,State,Zip: NORTH CHARLESTON, SC 29406
Year Inv: 2013
Pollutant Description: METHYLENE CHLORIDE (DICHLOROMETHANE)
Estimated Emissions (Tons/Yr): 3.402186
Permit Issue Date: Not reported
Permit Expire Date: Not reported
Permit Effective Date: Not reported

Name: KAPSTONE CHARLESTON KRAFT LLC
Address: 5600 VIRGINIA AVE
City,State,Zip: NORTH CHARLESTON, SC 29406
Year Inv: 2013
Pollutant Description: SULFURIC ACID
Estimated Emissions (Tons/Yr): 11.6249
Permit Issue Date: Not reported
Permit Expire Date: Not reported
Permit Effective Date: Not reported

Name: KAPSTONE CHARLESTON KRAFT LLC
Address: 5600 VIRGINIA AVE
City,State,Zip: NORTH CHARLESTON, SC 29406
Year Inv: 2013
Pollutant Description: ETHYLENE DIBROMIDE
Estimated Emissions (Tons/Yr): 0
Permit Issue Date: Not reported
Permit Expire Date: Not reported
Permit Effective Date: Not reported

Name: KAPSTONE CHARLESTON KRAFT LLC
Address: 5600 VIRGINIA AVE
City,State,Zip: NORTH CHARLESTON, SC 29406
Year Inv: 2013
Pollutant Description: CHROMIUM COMPOUNDS
Estimated Emissions (Tons/Yr): 0.0183919
Permit Issue Date: Not reported
Permit Expire Date: Not reported
Permit Effective Date: Not reported

Name: KAPSTONE CHARLESTON KRAFT LLC
Address: 5600 VIRGINIA AVE
City,State,Zip: NORTH CHARLESTON, SC 29406
Year Inv: 2013
Pollutant Description: METHANE
Estimated Emissions (Tons/Yr): 117.8366
Permit Issue Date: Not reported

KAPSTONE CHARLESTON KRAFT LLC (Continued) **U004018205**

Permit Expire Date: Not reported
Permit Effective Date: Not reported

Name: KAPSTONE CHARLESTON KRAFT LLC
Address: 5600 VIRGINIA AVE
City,State,Zip: NORTH CHARLESTON, SC 29406
Year Inv: 2013
Pollutant Description: 1,1,2-TRICHLOROETHANE
Estimated Emissions (Tons/Yr): 1.675212
Permit Issue Date: Not reported
Permit Expire Date: Not reported
Permit Effective Date: Not reported

Name: KAPSTONE CHARLESTON KRAFT LLC
Address: 5600 VIRGINIA AVE
City,State,Zip: NORTH CHARLESTON, SC 29406
Year Inv: 2013
Pollutant Description: BERYLLIUM & COMPOUNDS
Estimated Emissions (Tons/Yr): 0.0006813
Permit Issue Date: Not reported
Permit Expire Date: Not reported
Permit Effective Date: Not reported

Name: KAPSTONE CHARLESTON KRAFT LLC
Address: 5600 VIRGINIA AVE
City,State,Zip: NORTH CHARLESTON, SC 29406
Year Inv: 2013
Pollutant Description: ANTIMONY & COMPOUNDS
Estimated Emissions (Tons/Yr): 0.0017749
Permit Issue Date: Not reported
Permit Expire Date: Not reported
Permit Effective Date: Not reported

Name: KAPSTONE CHARLESTON KRAFT LLC
Address: 5600 VIRGINIA AVE
City,State,Zip: NORTH CHARLESTON, SC 29406
Year Inv: 2013
Pollutant Description: VOLATILE ORGANIC COMPOUNDS
Estimated Emissions (Tons/Yr): 729.9825
Permit Issue Date: Not reported
Permit Expire Date: Not reported
Permit Effective Date: Not reported

Name: KAPSTONE CHARLESTON KRAFT LLC
Address: 5600 VIRGINIA AVE
City,State,Zip: NORTH CHARLESTON, SC 29406
Year Inv: 2013
Pollutant Description: METHANOL
Estimated Emissions (Tons/Yr): 500.3355
Permit Issue Date: Not reported
Permit Expire Date: Not reported
Permit Effective Date: Not reported

Name: KAPSTONE CHARLESTON KRAFT LLC
Address: 5600 VIRGINIA AVE
City,State,Zip: NORTH CHARLESTON, SC 29406
Year Inv: 2013

KAPSTONE CHARLESTON KRAFT LLC (Continued) **U004018205**

Pollutant Description: NAPHTHALENE
Estimated Emissions (Tons/Yr): 1.605051
Permit Issue Date: Not reported
Permit Expire Date: Not reported
Permit Effective Date: Not reported

Name: KAPSTONE CHARLESTON KRAFT LLC
Address: 5600 VIRGINIA AVE
City,State,Zip: NORTH CHARLESTON, SC 29406
Year Inv: 2013
Pollutant Description: 2-METHYLNAPTHALENE
Estimated Emissions (Tons/Yr): 0.00000645
Permit Issue Date: Not reported
Permit Expire Date: Not reported
Permit Effective Date: Not reported

Name: KAPSTONE CHARLESTON KRAFT LLC
Address: 5600 VIRGINIA AVE
City,State,Zip: NORTH CHARLESTON, SC 29406
Year Inv: 2013
Pollutant Description: ACROLEIN
Estimated Emissions (Tons/Yr): 10.82243
Permit Issue Date: Not reported
Permit Expire Date: Not reported
Permit Effective Date: Not reported

Name: KAPSTONE CHARLESTON KRAFT LLC
Address: 5600 VIRGINIA AVE
City,State,Zip: NORTH CHARLESTON, SC 29406
Year Inv: 2013
Pollutant Description: CHROMIUM (CR6PT)
Estimated Emissions (Tons/Yr): 0.0072275
Permit Issue Date: Not reported
Permit Expire Date: Not reported
Permit Effective Date: Not reported

Name: KAPSTONE CHARLESTON KRAFT LLC
Address: 5600 VIRGINIA AVE
City,State,Zip: NORTH CHARLESTON, SC 29406
Year Inv: 2013
Pollutant Description: FLUORANTHENE
Estimated Emissions (Tons/Yr): 0.0036978
Permit Issue Date: Not reported
Permit Expire Date: Not reported
Permit Effective Date: Not reported

Name: KAPSTONE CHARLESTON KRAFT LLC
Address: 5600 VIRGINIA AVE
City,State,Zip: NORTH CHARLESTON, SC 29406
Year Inv: 2013
Pollutant Description: FORMALDEHYDE
Estimated Emissions (Tons/Yr): 15.97034
Permit Issue Date: Not reported
Permit Expire Date: Not reported
Permit Effective Date: Not reported

Name: KAPSTONE CHARLESTON KRAFT LLC

KAPSTONE CHARLESTON KRAFT LLC (Continued) **U004018205**

Address: 5600 VIRGINIA AVE
City,State,Zip: NORTH CHARLESTON, SC 29406
Year Inv: 2013
Pollutant Description: BENZO(A)PYRENE
Estimated Emissions (Tons/Yr): 0.00005461
Permit Issue Date: Not reported
Permit Expire Date: Not reported
Permit Effective Date: Not reported

Name: KAPSTONE CHARLESTON KRAFT LLC
Address: 5600 VIRGINIA AVE
City,State,Zip: NORTH CHARLESTON, SC 29406
Year Inv: 2013
Pollutant Description: DIBENZO(A,H)ANTHRACENE
Estimated Emissions (Tons/Yr): 0.00002265
Permit Issue Date: Not reported
Permit Expire Date: Not reported
Permit Effective Date: Not reported

Name: KAPSTONE CHARLESTON KRAFT LLC
Address: 5600 VIRGINIA AVE
City,State,Zip: NORTH CHARLESTON, SC 29406
Year Inv: 2013
Pollutant Description: 2-METHYLNAPTHALENE
Estimated Emissions (Tons/Yr): 0.00000645
Permit Issue Date: Not reported
Permit Expire Date: Not reported
Permit Effective Date: Not reported

Name: KAPSTONE CHARLESTON KRAFT LLC
Address: 5600 VIRGINIA AVE
City,State,Zip: NORTH CHARLESTON, SC 29406
Year Inv: 2013
Pollutant Description: PHENOL
Estimated Emissions (Tons/Yr): 12.31042
Permit Issue Date: Not reported
Permit Expire Date: Not reported
Permit Effective Date: Not reported

Name: KAPSTONE CHARLESTON KRAFT LLC
Address: 5600 VIRGINIA AVE
City,State,Zip: NORTH CHARLESTON, SC 29406
Year Inv: 2013
Pollutant Description: HEXANE
Estimated Emissions (Tons/Yr): 0.9229574
Permit Issue Date: Not reported
Permit Expire Date: Not reported
Permit Effective Date: Not reported

Name: KAPSTONE CHARLESTON KRAFT LLC
Address: 5600 VIRGINIA AVE
City,State,Zip: NORTH CHARLESTON, SC 29406
Year Inv: 2013
Pollutant Description: ANTHRACENE
Estimated Emissions (Tons/Yr): 0.0004059
Permit Issue Date: Not reported
Permit Expire Date: Not reported

KAPSTONE CHARLESTON KRAFT LLC (Continued) **U004018205**

Permit Effective Date: Not reported

Name: KAPSTONE CHARLESTON KRAFT LLC
Address: 5600 VIRGINIA AVE
City,State,Zip: NORTH CHARLESTON, SC 29406
Year Inv: 2013
Pollutant Description: CHROMIUM (CR3)
Estimated Emissions (Tons/Yr): 0.000001376
Permit Issue Date: Not reported
Permit Expire Date: Not reported
Permit Effective Date: Not reported

Name: KAPSTONE CHARLESTON KRAFT LLC
Address: 5600 VIRGINIA AVE
City,State,Zip: NORTH CHARLESTON, SC 29406
Year Inv: 2013
Pollutant Description: CHROMIUM (CR6PT)
Estimated Emissions (Tons/Yr): 0.0072275
Permit Issue Date: Not reported
Permit Expire Date: Not reported
Permit Effective Date: Not reported

Name: KAPSTONE CHARLESTON KRAFT LLC
Address: 5600 VIRGINIA AVE
City,State,Zip: NORTH CHARLESTON, SC 29406
Year Inv: 2013
Pollutant Description: POLYCYCLIC ORGANIC MATTER
Estimated Emissions (Tons/Yr): 0.0062414
Permit Issue Date: Not reported
Permit Expire Date: Not reported
Permit Effective Date: Not reported

Name: KAPSTONE CHARLESTON KRAFT LLC
Address: 5600 VIRGINIA AVE
City,State,Zip: NORTH CHARLESTON, SC 29406
Year Inv: 2013
Pollutant Description: FLUORANTHENE
Estimated Emissions (Tons/Yr): 0.0036978
Permit Issue Date: Not reported
Permit Expire Date: Not reported
Permit Effective Date: Not reported

Name: KAPSTONE CHARLESTON KRAFT LLC
Address: 5600 VIRGINIA AVE
City,State,Zip: NORTH CHARLESTON, SC 29406
Year Inv: 2013
Pollutant Description: BENZO(K)FLUORANTHENE
Estimated Emissions (Tons/Yr): 0.000357
Permit Issue Date: Not reported
Permit Expire Date: Not reported
Permit Effective Date: Not reported

Name: KAPSTONE CHARLESTON KRAFT LLC
Address: 5600 VIRGINIA AVE
City,State,Zip: NORTH CHARLESTON, SC 29406
Year Inv: 2013
Pollutant Description: METHYL ETHYL KETONE

KAPSTONE CHARLESTON KRAFT LLC (Continued) **U004018205**

Estimated Emissions (Tons/Yr): 16.69661
Permit Issue Date: Not reported
Permit Expire Date: Not reported
Permit Effective Date: Not reported

Name: KAPSTONE CHARLESTON KRAFT LLC
Address: 5600 VIRGINIA AVE
City,State,Zip: NORTH CHARLESTON, SC 29406
Year Inv: 2013
Pollutant Description: FLUORENE
Estimated Emissions (Tons/Yr): 0.0009055
Permit Issue Date: Not reported
Permit Expire Date: Not reported
Permit Effective Date: Not reported

Name: KAPSTONE CHARLESTON KRAFT LLC
Address: 5600 VIRGINIA AVE
City,State,Zip: NORTH CHARLESTON, SC 29406
Year Inv: 2013
Pollutant Description: ETHYL BENZENE
Estimated Emissions (Tons/Yr): 0.0640087
Permit Issue Date: Not reported
Permit Expire Date: Not reported
Permit Effective Date: Not reported

Name: KAPSTONE CHARLESTON KRAFT LLC
Address: 5600 VIRGINIA AVE
City,State,Zip: NORTH CHARLESTON, SC 29406
Year Inv: 2013
Pollutant Description: BENZO(B,J,K)FLUORANTHENE
Estimated Emissions (Tons/Yr): 0.00001062
Permit Issue Date: Not reported
Permit Expire Date: Not reported
Permit Effective Date: Not reported

Name: KAPSTONE CHARLESTON KRAFT LLC
Address: 5600 VIRGINIA AVE
City,State,Zip: NORTH CHARLESTON, SC 29406
Year Inv: 2013
Pollutant Description: BERYLLIUM & COMPOUNDS
Estimated Emissions (Tons/Yr): 0.0006813
Permit Issue Date: Not reported
Permit Expire Date: Not reported
Permit Effective Date: Not reported

Name: KAPSTONE CHARLESTON KRAFT LLC
Address: 5600 VIRGINIA AVE
City,State,Zip: NORTH CHARLESTON, SC 29406
Year Inv: 2013
Pollutant Description: MERCURY & COMPOUNDS
Estimated Emissions (Tons/Yr): 0.0023403
Permit Issue Date: Not reported
Permit Expire Date: Not reported
Permit Effective Date: Not reported

Name: KAPSTONE CHARLESTON KRAFT LLC
Address: 5600 VIRGINIA AVE

KAPSTONE CHARLESTON KRAFT LLC (Continued) **U004018205**

City,State,Zip: NORTH CHARLESTON, SC 29406
Year Inv: 2013
Pollutant Description: METHYL CHLORIDE (CHLOROMETHANE)
Estimated Emissions (Tons/Yr): 2.407979
Permit Issue Date: Not reported
Permit Expire Date: Not reported
Permit Effective Date: Not reported

Name: KAPSTONE CHARLESTON KRAFT LLC
Address: 5600 VIRGINIA AVE
City,State,Zip: NORTH CHARLESTON, SC 29406
Year Inv: 2013
Pollutant Description: VINYL CHLORIDE
Estimated Emissions (Tons/Yr): 0.037165
Permit Issue Date: Not reported
Permit Expire Date: Not reported
Permit Effective Date: Not reported

Name: KAPSTONE CHARLESTON KRAFT LLC
Address: 5600 VIRGINIA AVE
City,State,Zip: NORTH CHARLESTON, SC 29406
Year Inv: 2013
Pollutant Description: METHYLENE CHLORIDE (DICHLOROMETHANE)
Estimated Emissions (Tons/Yr): 3.402186
Permit Issue Date: Not reported
Permit Expire Date: Not reported
Permit Effective Date: Not reported

Name: KAPSTONE CHARLESTON KRAFT LLC
Address: 5600 VIRGINIA AVE
City,State,Zip: NORTH CHARLESTON, SC 29406
Year Inv: 2013
Pollutant Description: HYDROGEN FLUORIDE
Estimated Emissions (Tons/Yr): 0
Permit Issue Date: Not reported
Permit Expire Date: Not reported
Permit Effective Date: Not reported

Name: KAPSTONE CHARLESTON KRAFT LLC
Address: 5600 VIRGINIA AVE
City,State,Zip: NORTH CHARLESTON, SC 29406
Year Inv: 2013
Pollutant Description: CYANIDE COMPOUNDS
Estimated Emissions (Tons/Yr): 0
Permit Issue Date: Not reported
Permit Expire Date: Not reported
Permit Effective Date: Not reported

Name: KAPSTONE CHARLESTON KRAFT LLC
Address: 5600 VIRGINIA AVE
City,State,Zip: NORTH CHARLESTON, SC 29406
Year Inv: 2013
Pollutant Description: NITROGEN DIOXIDE
Estimated Emissions (Tons/Yr): 2123.458
Permit Issue Date: Not reported
Permit Expire Date: Not reported
Permit Effective Date: Not reported

KAPSTONE CHARLESTON KRAFT LLC (Continued) **U004018205**

Name: KAPSTONE CHARLESTON KRAFT LLC
Address: 5600 VIRGINIA AVE
City,State,Zip: NORTH CHARLESTON, SC 29406
Year Inv: 2013
Pollutant Description: TOTAL REDUCED SULFUR
Estimated Emissions (Tons/Yr): 196.768
Permit Issue Date: Not reported
Permit Expire Date: Not reported
Permit Effective Date: Not reported

Name: KAPSTONE CHARLESTON KRAFT LLC
Address: 5600 VIRGINIA AVE
City,State,Zip: NORTH CHARLESTON, SC 29406
Year Inv: 2013
Pollutant Description: BIPHENYL
Estimated Emissions (Tons/Yr): 0.000201
Permit Issue Date: Not reported
Permit Expire Date: Not reported
Permit Effective Date: Not reported

Name: KAPSTONE CHARLESTON KRAFT LLC
Address: 5600 VIRGINIA AVE
City,State,Zip: NORTH CHARLESTON, SC 29406
Year Inv: 2013
Pollutant Description: 4-NITROPHENOL
Estimated Emissions (Tons/Yr): 0.000227
Permit Issue Date: Not reported
Permit Expire Date: Not reported
Permit Effective Date: Not reported

Name: KAPSTONE CHARLESTON KRAFT LLC
Address: 5600 VIRGINIA AVE
City,State,Zip: NORTH CHARLESTON, SC 29406
Year Inv: 2013
Pollutant Description: ETHYLENE GLYCOL
Estimated Emissions (Tons/Yr): 0
Permit Issue Date: Not reported
Permit Expire Date: Not reported
Permit Effective Date: Not reported

Name: KAPSTONE CHARLESTON KRAFT LLC
Address: 5600 VIRGINIA AVE
City,State,Zip: NORTH CHARLESTON, SC 29406
Year Inv: 2013
Pollutant Description: VINYL ACETATE
Estimated Emissions (Tons/Yr): 0
Permit Issue Date: Not reported
Permit Expire Date: Not reported
Permit Effective Date: Not reported

Name: KAPSTONE CHARLESTON KRAFT LLC
Address: 5600 VIRGINIA AVE
City,State,Zip: NORTH CHARLESTON, SC 29406
Year Inv: 2013
Pollutant Description: TOLUENE
Estimated Emissions (Tons/Yr): 2.917234
Permit Issue Date: Not reported

KAPSTONE CHARLESTON KRAFT LLC (Continued) **U004018205**

Permit Expire Date: Not reported
Permit Effective Date: Not reported

Name: KAPSTONE CHARLESTON KRAFT LLC
Address: 5600 VIRGINIA AVE
City,State,Zip: NORTH CHARLESTON, SC 29406
Year Inv: 2013
Pollutant Description: PHENOL
Estimated Emissions (Tons/Yr): 12.31042
Permit Issue Date: Not reported
Permit Expire Date: Not reported
Permit Effective Date: Not reported

Name: KAPSTONE CHARLESTON KRAFT LLC
Address: 5600 VIRGINIA AVE
City,State,Zip: NORTH CHARLESTON, SC 29406
Year Inv: 2013
Pollutant Description: PYRENE
Estimated Emissions (Tons/Yr): 0.0040974
Permit Issue Date: Not reported
Permit Expire Date: Not reported
Permit Effective Date: Not reported

Name: KAPSTONE CHARLESTON KRAFT LLC
Address: 5600 VIRGINIA AVE
City,State,Zip: NORTH CHARLESTON, SC 29406
Year Inv: 2013
Pollutant Description: CHROMIUM (CR3)
Estimated Emissions (Tons/Yr): 0.000001376
Permit Issue Date: Not reported
Permit Expire Date: Not reported
Permit Effective Date: Not reported

Name: KAPSTONE CHARLESTON KRAFT LLC
Address: 5600 VIRGINIA AVE
City,State,Zip: NORTH CHARLESTON, SC 29406
Year Inv: 2013
Pollutant Description: TOLUENE
Estimated Emissions (Tons/Yr): 2.917234
Permit Issue Date: Not reported
Permit Expire Date: Not reported
Permit Effective Date: Not reported

Name: KAPSTONE CHARLESTON KRAFT LLC
Address: 5600 VIRGINIA AVE
City,State,Zip: NORTH CHARLESTON, SC 29406
Year Inv: 2013
Pollutant Description: BENZO(E)PYRENE
Estimated Emissions (Tons/Yr): 0.000357
Permit Issue Date: Not reported
Permit Expire Date: Not reported
Permit Effective Date: Not reported

Name: KAPSTONE CHARLESTON KRAFT LLC
Address: 5600 VIRGINIA AVE
City,State,Zip: NORTH CHARLESTON, SC 29406
Year Inv: 2013

KAPSTONE CHARLESTON KRAFT LLC (Continued) **U004018205**

Pollutant Description: PM (LESS THAN 10 MICRONS)
Estimated Emissions (Tons/Yr): 550.2775
Permit Issue Date: Not reported
Permit Expire Date: Not reported
Permit Effective Date: Not reported

Name: KAPSTONE CHARLESTON KRAFT LLC
Address: 5600 VIRGINIA AVE
City,State,Zip: NORTH CHARLESTON, SC 29406
Year Inv: 2013
Pollutant Description: PM (LESS THAN 2.5 MICRONS)
Estimated Emissions (Tons/Yr): 501.4239
Permit Issue Date: Not reported
Permit Expire Date: Not reported
Permit Effective Date: Not reported

Name: KAPSTONE CHARLESTON KRAFT LLC
Address: 5600 VIRGINIA AVE
City,State,Zip: NORTH CHARLESTON, SC 29406
Year Inv: 2013
Pollutant Description: SULFUR DIOXIDE
Estimated Emissions (Tons/Yr): 992.3869
Permit Issue Date: Not reported
Permit Expire Date: Not reported
Permit Effective Date: Not reported

Name: KAPSTONE CHARLESTON KRAFT LLC
Address: 5600 VIRGINIA AVE
City,State,Zip: NORTH CHARLESTON, SC 29406
Year Inv: 2013
Pollutant Description: FORMALDEHYDE
Estimated Emissions (Tons/Yr): 15.97034
Permit Issue Date: Not reported
Permit Expire Date: Not reported
Permit Effective Date: Not reported

Name: KAPSTONE CHARLESTON KRAFT LLC
Address: 5600 VIRGINIA AVE
City,State,Zip: NORTH CHARLESTON, SC 29406
Year Inv: 2013
Pollutant Description: T-1,2-DICHLOROETHENE
Estimated Emissions (Tons/Yr): 3.874807
Permit Issue Date: Not reported
Permit Expire Date: Not reported
Permit Effective Date: Not reported

Name: KAPSTONE CHARLESTON KRAFT LLC
Address: 5600 VIRGINIA AVE
City,State,Zip: NORTH CHARLESTON, SC 29406
Year Inv: 2013
Pollutant Description: CHLORINE
Estimated Emissions (Tons/Yr): 1.631148
Permit Issue Date: Not reported
Permit Expire Date: Not reported
Permit Effective Date: Not reported

Name: KAPSTONE CHARLESTON KRAFT LLC

KAPSTONE CHARLESTON KRAFT LLC (Continued) **U004018205**

Address: 5600 VIRGINIA AVE
City,State,Zip: NORTH CHARLESTON, SC 29406
Year Inv: 2013
Pollutant Description: HYDROGEN SULFIDE
Estimated Emissions (Tons/Yr): 68.51453
Permit Issue Date: Not reported
Permit Expire Date: Not reported
Permit Effective Date: Not reported

Name: KAPSTONE CHARLESTON KRAFT LLC
Address: 5600 VIRGINIA AVE
City,State,Zip: NORTH CHARLESTON, SC 29406
Year Inv: 2013
Pollutant Description: PHENANTHRENE
Estimated Emissions (Tons/Yr): 0.0178171
Permit Issue Date: Not reported
Permit Expire Date: Not reported
Permit Effective Date: Not reported

Name: KAPSTONE CHARLESTON KRAFT LLC
Address: 5600 VIRGINIA AVE
City,State,Zip: NORTH CHARLESTON, SC 29406
Year Inv: 2013
Pollutant Description: ETHYLENE DICHLORIDE
Estimated Emissions (Tons/Yr): 0.059878
Permit Issue Date: Not reported
Permit Expire Date: Not reported
Permit Effective Date: Not reported

Name: KAPSTONE CHARLESTON KRAFT LLC
Address: 5600 VIRGINIA AVE
City,State,Zip: NORTH CHARLESTON, SC 29406
Year Inv: 2013
Pollutant Description: CARBON DIOXIDE
Estimated Emissions (Tons/Yr): 1088703
Permit Issue Date: Not reported
Permit Expire Date: Not reported
Permit Effective Date: Not reported

Name: KAPSTONE CHARLESTON KRAFT LLC
Address: 5600 VIRGINIA AVE
City,State,Zip: NORTH CHARLESTON, SC 29406
Year Inv: 2013
Pollutant Description: COBALT COMPOUNDS
Estimated Emissions (Tons/Yr): 0.0012522
Permit Issue Date: Not reported
Permit Expire Date: Not reported
Permit Effective Date: Not reported

Name: KAPSTONE CHARLESTON KRAFT LLC
Address: 5600 VIRGINIA AVE
City,State,Zip: NORTH CHARLESTON, SC 29406
Year Inv: 2013
Pollutant Description: SULFUR TRIOXIDE
Estimated Emissions (Tons/Yr): 0.0000335
Permit Issue Date: Not reported
Permit Expire Date: Not reported

KAPSTONE CHARLESTON KRAFT LLC (Continued) **U004018205**

Permit Effective Date: Not reported

Name: KAPSTONE CHARLESTON KRAFT LLC
Address: 5600 VIRGINIA AVE
City,State,Zip: NORTH CHARLESTON, SC 29406
Year Inv: 2013
Pollutant Description: ETHYL CHLORIDE (CHLOROETHANE)
Estimated Emissions (Tons/Yr): 0
Permit Issue Date: Not reported
Permit Expire Date: Not reported
Permit Effective Date: Not reported

Name: KAPSTONE CHARLESTON KRAFT LLC
Address: 5600 VIRGINIA AVE
City,State,Zip: NORTH CHARLESTON, SC 29406
Year Inv: 2013
Pollutant Description: BROMOFORM
Estimated Emissions (Tons/Yr): 0
Permit Issue Date: Not reported
Permit Expire Date: Not reported
Permit Effective Date: Not reported

Name: KAPSTONE CHARLESTON KRAFT LLC
Address: 5600 VIRGINIA AVE
City,State,Zip: NORTH CHARLESTON, SC 29406
Year Inv: 2013
Pollutant Description: CADMIUM & COMPOUNDS
Estimated Emissions (Tons/Yr): 0.0033677
Permit Issue Date: Not reported
Permit Expire Date: Not reported
Permit Effective Date: Not reported

Name: KAPSTONE CHARLESTON KRAFT LLC
Address: 5600 VIRGINIA AVE
City,State,Zip: NORTH CHARLESTON, SC 29406
Year Inv: 2013
Pollutant Description: CARBON DIOXIDE
Estimated Emissions (Tons/Yr): 1088703
Permit Issue Date: Not reported
Permit Expire Date: Not reported
Permit Effective Date: Not reported

Name: KAPSTONE CHARLESTON KRAFT LLC
Address: 5600 VIRGINIA AVE
City,State,Zip: NORTH CHARLESTON, SC 29406
Year Inv: 2013
Pollutant Description: AMMONIA
Estimated Emissions (Tons/Yr): 74.72885
Permit Issue Date: Not reported
Permit Expire Date: Not reported
Permit Effective Date: Not reported

Name: KAPSTONE CHARLESTON KRAFT LLC
Address: 5600 VIRGINIA AVE
City,State,Zip: NORTH CHARLESTON, SC 29406
Year Inv: 2013
Pollutant Description: BENZO(B,J,K)FLUORANTHENE

KAPSTONE CHARLESTON KRAFT LLC (Continued) **U004018205**

Estimated Emissions (Tons/Yr): 0.00001062
Permit Issue Date: Not reported
Permit Expire Date: Not reported
Permit Effective Date: Not reported

Name: KAPSTONE CHARLESTON KRAFT LLC
Address: 5600 VIRGINIA AVE
City,State,Zip: NORTH CHARLESTON, SC 29406
Year Inv: 2013
Pollutant Description: ETHYLENE DICHLORIDE
Estimated Emissions (Tons/Yr): 0.059878
Permit Issue Date: Not reported
Permit Expire Date: Not reported
Permit Effective Date: Not reported

Name: KAPSTONE CHARLESTON KRAFT LLC
Address: 5600 VIRGINIA AVE
City,State,Zip: NORTH CHARLESTON, SC 29406
Year Inv: 2013
Pollutant Description: HEXANE
Estimated Emissions (Tons/Yr): 0.9229574
Permit Issue Date: Not reported
Permit Expire Date: Not reported
Permit Effective Date: Not reported

Name: KAPSTONE CHARLESTON KRAFT LLC
Address: 5600 VIRGINIA AVE
City,State,Zip: NORTH CHARLESTON, SC 29406
Year Inv: 2013
Pollutant Description: PROPIONALDEHYDE
Estimated Emissions (Tons/Yr): 0.066278
Permit Issue Date: Not reported
Permit Expire Date: Not reported
Permit Effective Date: Not reported

Name: KAPSTONE CHARLESTON KRAFT LLC
Address: 5600 VIRGINIA AVE
City,State,Zip: NORTH CHARLESTON, SC 29406
Year Inv: 2013
Pollutant Description: TETRACHLOROETHYLENE (PERCHLOROETHYLENE)
Estimated Emissions (Tons/Yr): 2.898587
Permit Issue Date: Not reported
Permit Expire Date: Not reported
Permit Effective Date: Not reported

Name: KAPSTONE CHARLESTON KRAFT LLC
Address: 5600 VIRGINIA AVE
City,State,Zip: NORTH CHARLESTON, SC 29406
Year Inv: 2013
Pollutant Description: ACENAPHTHYLENE
Estimated Emissions (Tons/Yr): 0.0039896
Permit Issue Date: Not reported
Permit Expire Date: Not reported
Permit Effective Date: Not reported

Name: KAPSTONE CHARLESTON KRAFT LLC
Address: 5600 VIRGINIA AVE

KAPSTONE CHARLESTON KRAFT LLC (Continued) **U004018205**

City,State,Zip: NORTH CHARLESTON, SC 29406
Year Inv: 2013
Pollutant Description: BENZO(G,H,I)PERYLENE
Estimated Emissions (Tons/Yr): 0.0003289
Permit Issue Date: Not reported
Permit Expire Date: Not reported
Permit Effective Date: Not reported

Name: KAPSTONE CHARLESTON KRAFT LLC
Address: 5600 VIRGINIA AVE
City,State,Zip: NORTH CHARLESTON, SC 29406
Year Inv: 2013
Pollutant Description: BENZ(A)ANTHRACENE
Estimated Emissions (Tons/Yr): 0.0001672
Permit Issue Date: Not reported
Permit Expire Date: Not reported
Permit Effective Date: Not reported

Name: KAPSTONE CHARLESTON KRAFT LLC
Address: 5600 VIRGINIA AVE
City,State,Zip: NORTH CHARLESTON, SC 29406
Year Inv: 2013
Pollutant Description: METHYLHYDRAZINE
Estimated Emissions (Tons/Yr): 0
Permit Issue Date: Not reported
Permit Expire Date: Not reported
Permit Effective Date: Not reported

Name: KAPSTONE CHARLESTON KRAFT LLC
Address: 5600 VIRGINIA AVE
City,State,Zip: NORTH CHARLESTON, SC 29406
Year Inv: 2013
Pollutant Description: BARIUM
Estimated Emissions (Tons/Yr): 0.00411
Permit Issue Date: Not reported
Permit Expire Date: Not reported
Permit Effective Date: Not reported

Name: KAPSTONE CHARLESTON KRAFT LLC
Address: 5600 VIRGINIA AVE
City,State,Zip: NORTH CHARLESTON, SC 29406
Year Inv: 2013
Pollutant Description: METHYL BROMIDE
Estimated Emissions (Tons/Yr): 0.030971
Permit Issue Date: Not reported
Permit Expire Date: Not reported
Permit Effective Date: Not reported

Name: KAPSTONE CHARLESTON KRAFT LLC
Address: 5600 VIRGINIA AVE
City,State,Zip: NORTH CHARLESTON, SC 29406
Year Inv: 2013
Pollutant Description: ETHANE
Estimated Emissions (Tons/Yr): 0.83142
Permit Issue Date: Not reported
Permit Expire Date: Not reported
Permit Effective Date: Not reported

KAPSTONE CHARLESTON KRAFT LLC (Continued) **U004018205**

Name: KAPSTONE CHARLESTON KRAFT LLC
Address: 5600 VIRGINIA AVE
City,State,Zip: NORTH CHARLESTON, SC 29406
Year Inv: 2013
Pollutant Description: METHYL MERCAPTAN (METHANETHIOL)
Estimated Emissions (Tons/Yr): 38.7443
Permit Issue Date: Not reported
Permit Expire Date: Not reported
Permit Effective Date: Not reported

Name: KAPSTONE CHARLESTON KRAFT LLC
Address: 5600 VIRGINIA AVE
City,State,Zip: NORTH CHARLESTON, SC 29406
Year Inv: 2013
Pollutant Description: VINYL CHLORIDE
Estimated Emissions (Tons/Yr): 0.037165
Permit Issue Date: Not reported
Permit Expire Date: Not reported
Permit Effective Date: Not reported

Name: KAPSTONE CHARLESTON KRAFT LLC
Address: 5600 VIRGINIA AVE
City,State,Zip: NORTH CHARLESTON, SC 29406
Year Inv: 2013
Pollutant Description: DIMETHYL SULFATE
Estimated Emissions (Tons/Yr): 0
Permit Issue Date: Not reported
Permit Expire Date: Not reported
Permit Effective Date: Not reported

Name: KAPSTONE CHARLESTON KRAFT LLC
Address: 5600 VIRGINIA AVE
City,State,Zip: NORTH CHARLESTON, SC 29406
Year Inv: 2013
Pollutant Description: 2,4,6-TRICHLOROPHENOL
Estimated Emissions (Tons/Yr): 0
Permit Issue Date: Not reported
Permit Expire Date: Not reported
Permit Effective Date: Not reported

Name: KAPSTONE CHARLESTON KRAFT LLC
Address: 5600 VIRGINIA AVE
City,State,Zip: NORTH CHARLESTON, SC 29406
Year Inv: 2013
Pollutant Description: DIMETHYL SULFATE
Estimated Emissions (Tons/Yr): 0
Permit Issue Date: Not reported
Permit Expire Date: Not reported
Permit Effective Date: Not reported

Name: KAPSTONE CHARLESTON KRAFT LLC
Address: 5600 VIRGINIA AVE
City,State,Zip: NORTH CHARLESTON, SC 29406
Year Inv: 2013
Pollutant Description: CARBON MONOXIDE
Estimated Emissions (Tons/Yr): 1141.644
Permit Issue Date: Not reported

KAPSTONE CHARLESTON KRAFT LLC (Continued) **U004018205**

Permit Expire Date: Not reported
Permit Effective Date: Not reported

Name: KAPSTONE CHARLESTON KRAFT LLC
Address: 5600 VIRGINIA AVE
City,State,Zip: NORTH CHARLESTON, SC 29406
Year Inv: 2013
Pollutant Description: SULFUR DIOXIDE
Estimated Emissions (Tons/Yr): 992.3869
Permit Issue Date: Not reported
Permit Expire Date: Not reported
Permit Effective Date: Not reported

Name: KAPSTONE CHARLESTON KRAFT LLC
Address: 5600 VIRGINIA AVE
City,State,Zip: NORTH CHARLESTON, SC 29406
Year Inv: 2013
Pollutant Description: FLUORENE
Estimated Emissions (Tons/Yr): 0.0009055
Permit Issue Date: Not reported
Permit Expire Date: Not reported
Permit Effective Date: Not reported

Name: KAPSTONE CHARLESTON KRAFT LLC
Address: 5600 VIRGINIA AVE
City,State,Zip: NORTH CHARLESTON, SC 29406
Year Inv: 2013
Pollutant Description: STYRENE
Estimated Emissions (Tons/Yr): 4.957571
Permit Issue Date: Not reported
Permit Expire Date: Not reported
Permit Effective Date: Not reported

Name: KAPSTONE CHARLESTON KRAFT LLC
Address: 5600 VIRGINIA AVE
City,State,Zip: NORTH CHARLESTON, SC 29406
Year Inv: 2013
Pollutant Description: BENZYL CHLORIDE
Estimated Emissions (Tons/Yr): 0
Permit Issue Date: Not reported
Permit Expire Date: Not reported
Permit Effective Date: Not reported

Name: KAPSTONE CHARLESTON KRAFT LLC
Address: 5600 VIRGINIA AVE
City,State,Zip: NORTH CHARLESTON, SC 29406
Year Inv: 2013
Pollutant Description: BENZO(E)PYRENE
Estimated Emissions (Tons/Yr): 0.000357
Permit Issue Date: Not reported
Permit Expire Date: Not reported
Permit Effective Date: Not reported

Name: KAPSTONE CHARLESTON KRAFT LLC
Address: 5600 VIRGINIA AVE
City,State,Zip: NORTH CHARLESTON, SC 29406
Year Inv: 2013

KAPSTONE CHARLESTON KRAFT LLC (Continued) **U004018205**

Pollutant Description: PERYLENE
Estimated Emissions (Tons/Yr): 0.000000474
Permit Issue Date: Not reported
Permit Expire Date: Not reported
Permit Effective Date: Not reported

Name: KAPSTONE CHARLESTON KRAFT LLC
Address: 5600 VIRGINIA AVE
City,State,Zip: NORTH CHARLESTON, SC 29406
Year Inv: 2013
Pollutant Description: 2-CHLOROACETOPHENONE
Estimated Emissions (Tons/Yr): 0
Permit Issue Date: Not reported
Permit Expire Date: Not reported
Permit Effective Date: Not reported

Name: KAPSTONE CHARLESTON KRAFT LLC
Address: 5600 VIRGINIA AVE
City,State,Zip: NORTH CHARLESTON, SC 29406
Year Inv: 2013
Pollutant Description: ACETOPHENONE
Estimated Emissions (Tons/Yr): 0.000006607
Permit Issue Date: Not reported
Permit Expire Date: Not reported
Permit Effective Date: Not reported

Name: KAPSTONE CHARLESTON KRAFT LLC
Address: 5600 VIRGINIA AVE
City,State,Zip: NORTH CHARLESTON, SC 29406
Year Inv: 2013
Pollutant Description: PROPIONALDEHYDE
Estimated Emissions (Tons/Yr): 0.066278
Permit Issue Date: Not reported
Permit Expire Date: Not reported
Permit Effective Date: Not reported

Name: KAPSTONE CHARLESTON KRAFT LLC
Address: 5600 VIRGINIA AVE
City,State,Zip: NORTH CHARLESTON, SC 29406
Year Inv: 2013
Pollutant Description: METHYL TERT-BUTYL ETHER
Estimated Emissions (Tons/Yr): 0
Permit Issue Date: Not reported
Permit Expire Date: Not reported
Permit Effective Date: Not reported

Name: KAPSTONE CHARLESTON KRAFT LLC
Address: 5600 VIRGINIA AVE
City,State,Zip: NORTH CHARLESTON, SC 29406
Year Inv: 2013
Pollutant Description: TOTAL REDUCED SULFUR
Estimated Emissions (Tons/Yr): 196.768
Permit Issue Date: Not reported
Permit Expire Date: Not reported
Permit Effective Date: Not reported

Name: KAPSTONE CHARLESTON KRAFT LLC

KAPSTONE CHARLESTON KRAFT LLC (Continued) **U004018205**

Address: 5600 VIRGINIA AVE
City,State,Zip: NORTH CHARLESTON, SC 29406
Year Inv: 2013
Pollutant Description: VOLATILE ORGANIC COMPOUNDS
Estimated Emissions (Tons/Yr): 729.9825
Permit Issue Date: Not reported
Permit Expire Date: Not reported
Permit Effective Date: Not reported

Name: KAPSTONE CHARLESTON KRAFT LLC
Address: 5600 VIRGINIA AVE
City,State,Zip: NORTH CHARLESTON, SC 29406
Year Inv: 2013
Pollutant Description: 2,4-DINITROPHENOL
Estimated Emissions (Tons/Yr): 0.000372
Permit Issue Date: Not reported
Permit Expire Date: Not reported
Permit Effective Date: Not reported

Name: KAPSTONE CHARLESTON KRAFT LLC
Address: 5600 VIRGINIA AVE
City,State,Zip: NORTH CHARLESTON, SC 29406
Year Inv: 2013
Pollutant Description: CHLOROFORM
Estimated Emissions (Tons/Yr): 2.769353
Permit Issue Date: Not reported
Permit Expire Date: Not reported
Permit Effective Date: Not reported

Name: KAPSTONE CHARLESTON KRAFT LLC
Address: 5600 VIRGINIA AVE
City,State,Zip: NORTH CHARLESTON, SC 29406
Year Inv: 2013
Pollutant Description: BENZENE
Estimated Emissions (Tons/Yr): 9.614249
Permit Issue Date: Not reported
Permit Expire Date: Not reported
Permit Effective Date: Not reported

Name: KAPSTONE CHARLESTON KRAFT LLC
Address: 5600 VIRGINIA AVE
City,State,Zip: NORTH CHARLESTON, SC 29406
Year Inv: 2013
Pollutant Description: CARBON DISULFIDE
Estimated Emissions (Tons/Yr): 1.95363
Permit Issue Date: Not reported
Permit Expire Date: Not reported
Permit Effective Date: Not reported

Name: KAPSTONE CHARLESTON KRAFT LLC
Address: 5600 VIRGINIA AVE
City,State,Zip: NORTH CHARLESTON, SC 29406
Year Inv: 2013
Pollutant Description: DIMETHYL SULFIDE
Estimated Emissions (Tons/Yr): 50.97789
Permit Issue Date: Not reported
Permit Expire Date: Not reported

KAPSTONE CHARLESTON KRAFT LLC (Continued) **U004018205**

Permit Effective Date: Not reported

Name: KAPSTONE CHARLESTON KRAFT LLC
Address: 5600 VIRGINIA AVE
City,State,Zip: NORTH CHARLESTON, SC 29406
Year Inv: 2013
Pollutant Description: PROPYLENE DICHLORIDE
Estimated Emissions (Tons/Yr): 0.068137
Permit Issue Date: Not reported
Permit Expire Date: Not reported
Permit Effective Date: Not reported

Name: KAPSTONE CHARLESTON KRAFT LLC
Address: 5600 VIRGINIA AVE
City,State,Zip: NORTH CHARLESTON, SC 29406
Year Inv: 2013
Pollutant Description: TRICHLOROETHYLENE (TRICHLOROETHENE)
Estimated Emissions (Tons/Yr): 1.778148
Permit Issue Date: Not reported
Permit Expire Date: Not reported
Permit Effective Date: Not reported

Name: KAPSTONE CHARLESTON KRAFT LLC
Address: 5600 VIRGINIA AVE
City,State,Zip: NORTH CHARLESTON, SC 29406
Year Inv: 2013
Pollutant Description: PENTACHLOROPHENOL
Estimated Emissions (Tons/Yr): 0.000105
Permit Issue Date: Not reported
Permit Expire Date: Not reported
Permit Effective Date: Not reported

Name: KAPSTONE CHARLESTON KRAFT LLC
Address: 5600 VIRGINIA AVE
City,State,Zip: NORTH CHARLESTON, SC 29406
Year Inv: 2013
Pollutant Description: STYRENE
Estimated Emissions (Tons/Yr): 4.957571
Permit Issue Date: Not reported
Permit Expire Date: Not reported
Permit Effective Date: Not reported

Name: KAPSTONE CHARLESTON KRAFT LLC
Address: 5600 VIRGINIA AVE
City,State,Zip: NORTH CHARLESTON, SC 29406
Year Inv: 2013
Pollutant Description: 1,4-DICHLOROBENZENE
Estimated Emissions (Tons/Yr): 0.000321
Permit Issue Date: Not reported
Permit Expire Date: Not reported
Permit Effective Date: Not reported

Name: KAPSTONE CHARLESTON KRAFT LLC
Address: 5600 VIRGINIA AVE
City,State,Zip: NORTH CHARLESTON, SC 29406
Year Inv: 2013
Pollutant Description: ACROLEIN

KAPSTONE CHARLESTON KRAFT LLC (Continued) **U004018205**

Estimated Emissions (Tons/Yr): 10.82243
Permit Issue Date: Not reported
Permit Expire Date: Not reported
Permit Effective Date: Not reported

Name: KAPSTONE CHARLESTON KRAFT LLC
Address: 5600 VIRGINIA AVE
City,State,Zip: NORTH CHARLESTON, SC 29406
Year Inv: 2013
Pollutant Description: CADMIUM & COMPOUNDS
Estimated Emissions (Tons/Yr): 0.0033677
Permit Issue Date: Not reported
Permit Expire Date: Not reported
Permit Effective Date: Not reported

Name: KAPSTONE CHARLESTON KRAFT LLC
Address: 5600 VIRGINIA AVE
City,State,Zip: NORTH CHARLESTON, SC 29406
Year Inv: 2012
Pollutant Description: BENZO(B)FLUORANTHENE
Estimated Emissions (Tons/Yr): 0.000401
Permit Issue Date: Not reported
Permit Expire Date: Not reported
Permit Effective Date: Not reported

Name: KAPSTONE CHARLESTON KRAFT LLC
Address: 5600 VIRGINIA AVE
City,State,Zip: NORTH CHARLESTON, SC 29406
Year Inv: 2012
Pollutant Description: CARBON TETRACHLORIDE
Estimated Emissions (Tons/Yr): 0.0209636
Permit Issue Date: Not reported
Permit Expire Date: Not reported
Permit Effective Date: Not reported

Name: KAPSTONE CHARLESTON KRAFT LLC
Address: 5600 VIRGINIA AVE
City,State,Zip: NORTH CHARLESTON, SC 29406
Year Inv: 2012
Pollutant Description: CHLOROFORM
Estimated Emissions (Tons/Yr): 2.781827
Permit Issue Date: Not reported
Permit Expire Date: Not reported
Permit Effective Date: Not reported

Name: KAPSTONE CHARLESTON KRAFT LLC
Address: 5600 VIRGINIA AVE
City,State,Zip: NORTH CHARLESTON, SC 29406
Year Inv: 2012
Pollutant Description: SULFUR TRIOXIDE
Estimated Emissions (Tons/Yr): 0.383484
Permit Issue Date: Not reported
Permit Expire Date: Not reported
Permit Effective Date: Not reported

Name: KAPSTONE CHARLESTON KRAFT LLC
Address: 5600 VIRGINIA AVE

KAPSTONE CHARLESTON KRAFT LLC (Continued) **U004018205**

City,State,Zip: NORTH CHARLESTON, SC 29406
Year Inv: 2012
Pollutant Description: PHENANTHRENE
Estimated Emissions (Tons/Yr): 0.0277004
Permit Issue Date: Not reported
Permit Expire Date: Not reported
Permit Effective Date: Not reported

Name: KAPSTONE CHARLESTON KRAFT LLC
Address: 5600 VIRGINIA AVE
City,State,Zip: NORTH CHARLESTON, SC 29406
Year Inv: 2012
Pollutant Description: CUMENE
Estimated Emissions (Tons/Yr): 1.123939
Permit Issue Date: Not reported
Permit Expire Date: Not reported
Permit Effective Date: Not reported

Name: KAPSTONE CHARLESTON KRAFT LLC
Address: 5600 VIRGINIA AVE
City,State,Zip: NORTH CHARLESTON, SC 29406
Year Inv: 2012
Pollutant Description: CHLOROBENZENE
Estimated Emissions (Tons/Yr): 0.3913745
Permit Issue Date: Not reported
Permit Expire Date: Not reported
Permit Effective Date: Not reported

Name: KAPSTONE CHARLESTON KRAFT LLC
Address: 5600 VIRGINIA AVE
City,State,Zip: NORTH CHARLESTON, SC 29406
Year Inv: 2012
Pollutant Description: TOTAL REDUCED SULFUR
Estimated Emissions (Tons/Yr): 55.285
Permit Issue Date: Not reported
Permit Expire Date: Not reported
Permit Effective Date: Not reported

Name: KAPSTONE CHARLESTON KRAFT LLC
Address: 5600 VIRGINIA AVE
City,State,Zip: NORTH CHARLESTON, SC 29406
Year Inv: 2012
Pollutant Description: DIBENZO(A,H)ANTHRACENE
Estimated Emissions (Tons/Yr): 0.000006945
Permit Issue Date: Not reported
Permit Expire Date: Not reported
Permit Effective Date: Not reported

Name: KAPSTONE CHARLESTON KRAFT LLC
Address: 5600 VIRGINIA AVE
City,State,Zip: NORTH CHARLESTON, SC 29406
Year Inv: 2012
Pollutant Description: BENZ(A)ANTHRACENE
Estimated Emissions (Tons/Yr): 0.0003051
Permit Issue Date: Not reported
Permit Expire Date: Not reported
Permit Effective Date: Not reported

KAPSTONE CHARLESTON KRAFT LLC (Continued) **U004018205**

Name: KAPSTONE CHARLESTON KRAFT LLC
Address: 5600 VIRGINIA AVE
City,State,Zip: NORTH CHARLESTON, SC 29406
Year Inv: 2012
Pollutant Description: ACETALDEHYDE
Estimated Emissions (Tons/Yr): 26.50315
Permit Issue Date: Not reported
Permit Expire Date: Not reported
Permit Effective Date: Not reported

Name: KAPSTONE CHARLESTON KRAFT LLC
Address: 5600 VIRGINIA AVE
City,State,Zip: NORTH CHARLESTON, SC 29406
Year Inv: 2012
Pollutant Description: HYDROGEN SULFIDE
Estimated Emissions (Tons/Yr): 69.33753
Permit Issue Date: Not reported
Permit Expire Date: Not reported
Permit Effective Date: Not reported

Name: KAPSTONE CHARLESTON KRAFT LLC
Address: 5600 VIRGINIA AVE
City,State,Zip: NORTH CHARLESTON, SC 29406
Year Inv: 2012
Pollutant Description: 1,1,2-TRICHLOROETHANE
Estimated Emissions (Tons/Yr): 0.9792552
Permit Issue Date: Not reported
Permit Expire Date: Not reported
Permit Effective Date: Not reported

Name: KAPSTONE CHARLESTON KRAFT LLC
Address: 5600 VIRGINIA AVE
City,State,Zip: NORTH CHARLESTON, SC 29406
Year Inv: 2012
Pollutant Description: TRICHLOROETHYLENE (TRICHLOROETHENE)
Estimated Emissions (Tons/Yr): 1.757702
Permit Issue Date: Not reported
Permit Expire Date: Not reported
Permit Effective Date: Not reported

Name: KAPSTONE CHARLESTON KRAFT LLC
Address: 5600 VIRGINIA AVE
City,State,Zip: NORTH CHARLESTON, SC 29406
Year Inv: 2012
Pollutant Description: NAPHTHALENE
Estimated Emissions (Tons/Yr): 1.579344
Permit Issue Date: Not reported
Permit Expire Date: Not reported
Permit Effective Date: Not reported

Name: KAPSTONE CHARLESTON KRAFT LLC
Address: 5600 VIRGINIA AVE
City,State,Zip: NORTH CHARLESTON, SC 29406
Year Inv: 2012
Pollutant Description: NITROGEN DIOXIDE
Estimated Emissions (Tons/Yr): 970.76
Permit Issue Date: Not reported

KAPSTONE CHARLESTON KRAFT LLC (Continued) **U004018205**

Permit Expire Date: Not reported
Permit Effective Date: Not reported

Name: KAPSTONE CHARLESTON KRAFT LLC
Address: 5600 VIRGINIA AVE
City,State,Zip: NORTH CHARLESTON, SC 29406
Year Inv: 2012
Pollutant Description: LEAD & COMPOUNDS
Estimated Emissions (Tons/Yr): 0.0056549
Permit Issue Date: Not reported
Permit Expire Date: Not reported
Permit Effective Date: Not reported

Name: KAPSTONE CHARLESTON KRAFT LLC
Address: 5600 VIRGINIA AVE
City,State,Zip: NORTH CHARLESTON, SC 29406
Year Inv: 2012
Pollutant Description: ARSENIC & COMPOUNDS
Estimated Emissions (Tons/Yr): 0.0021294
Permit Issue Date: Not reported
Permit Expire Date: Not reported
Permit Effective Date: Not reported

Name: KAPSTONE CHARLESTON KRAFT LLC
Address: 5600 VIRGINIA AVE
City,State,Zip: NORTH CHARLESTON, SC 29406
Year Inv: 2012
Pollutant Description: MERCURY & COMPOUNDS
Estimated Emissions (Tons/Yr): 0.0005938
Permit Issue Date: Not reported
Permit Expire Date: Not reported
Permit Effective Date: Not reported

Name: KAPSTONE CHARLESTON KRAFT LLC
Address: 5600 VIRGINIA AVE
City,State,Zip: NORTH CHARLESTON, SC 29406
Year Inv: 2012
Pollutant Description: MANGANESE & COMPOUNDS
Estimated Emissions (Tons/Yr): 0.0319018
Permit Issue Date: Not reported
Permit Expire Date: Not reported
Permit Effective Date: Not reported

Name: KAPSTONE CHARLESTON KRAFT LLC
Address: 5600 VIRGINIA AVE
City,State,Zip: NORTH CHARLESTON, SC 29406
Year Inv: 2012
Pollutant Description: AMMONIA
Estimated Emissions (Tons/Yr): 72.72129
Permit Issue Date: Not reported
Permit Expire Date: Not reported
Permit Effective Date: Not reported

Name: KAPSTONE CHARLESTON KRAFT LLC
Address: 5600 VIRGINIA AVE
City,State,Zip: NORTH CHARLESTON, SC 29406
Year Inv: 2012

KAPSTONE CHARLESTON KRAFT LLC (Continued) **U004018205**

Pollutant Description: CRESOLS (MIXED ISOMERS)
Estimated Emissions (Tons/Yr): 8.3588
Permit Issue Date: Not reported
Permit Expire Date: Not reported
Permit Effective Date: Not reported

Name: KAPSTONE CHARLESTON KRAFT LLC
Address: 5600 VIRGINIA AVE N
City,State,Zip: CHARLESTON, SC 29406
Year Inv: 2012
Pollutant Description: Not reported
Estimated Emissions (Tons/Yr): Not reported
Permit Issue Date: Not reported
Permit Expire Date: Not reported
Permit Effective Date: Not reported

Name: KAPSTONE CHARLESTON KRAFT LLC
Address: 5600 VIRGINIA AVE
City,State,Zip: NORTH CHARLESTON, SC 29406
Year Inv: 2012
Pollutant Description: BENZO(A)PYRENE
Estimated Emissions (Tons/Yr): 0.0000399
Permit Issue Date: Not reported
Permit Expire Date: Not reported
Permit Effective Date: Not reported

Name: KAPSTONE CHARLESTON KRAFT LLC
Address: 5600 VIRGINIA AVE
City,State,Zip: NORTH CHARLESTON, SC 29406
Year Inv: 2012
Pollutant Description: METHANOL
Estimated Emissions (Tons/Yr): 491.539
Permit Issue Date: Not reported
Permit Expire Date: Not reported
Permit Effective Date: Not reported

Name: KAPSTONE CHARLESTON KRAFT LLC
Address: 5600 VIRGINIA AVE
City,State,Zip: NORTH CHARLESTON, SC 29406
Year Inv: 2012
Pollutant Description: 1,1,1-TRICHLOROETHANE (METHYL CHLOROFORM)
Estimated Emissions (Tons/Yr): 0.8163835
Permit Issue Date: Not reported
Permit Expire Date: Not reported
Permit Effective Date: Not reported

Name: KAPSTONE CHARLESTON KRAFT LLC
Address: 5600 VIRGINIA AVE
City,State,Zip: NORTH CHARLESTON, SC 29406
Year Inv: 2012
Pollutant Description: METHYL CHLORIDE (CHLOROMETHANE)
Estimated Emissions (Tons/Yr): 0.493708
Permit Issue Date: Not reported
Permit Expire Date: Not reported
Permit Effective Date: Not reported

Name: KAPSTONE CHARLESTON KRAFT LLC

KAPSTONE CHARLESTON KRAFT LLC (Continued) **U004018205**

Address: 5600 VIRGINIA AVE
City,State,Zip: NORTH CHARLESTON, SC 29406
Year Inv: 2012
Pollutant Description: METHYLENE CHLORIDE (DICHLOROMETHANE)
Estimated Emissions (Tons/Yr): 2.861895
Permit Issue Date: Not reported
Permit Expire Date: Not reported
Permit Effective Date: Not reported

Name: KAPSTONE CHARLESTON KRAFT LLC
Address: 5600 VIRGINIA AVE
City,State,Zip: NORTH CHARLESTON, SC 29406
Year Inv: 2012
Pollutant Description: HYDROGEN FLUORIDE
Estimated Emissions (Tons/Yr): 0
Permit Issue Date: Not reported
Permit Expire Date: Not reported
Permit Effective Date: Not reported

Name: KAPSTONE CHARLESTON KRAFT LLC
Address: 5600 VIRGINIA AVE
City,State,Zip: NORTH CHARLESTON, SC 29406
Year Inv: 2012
Pollutant Description: FLUORENE
Estimated Emissions (Tons/Yr): 0.0009311
Permit Issue Date: Not reported
Permit Expire Date: Not reported
Permit Effective Date: Not reported

Name: KAPSTONE CHARLESTON KRAFT LLC
Address: 5600 VIRGINIA AVE
City,State,Zip: NORTH CHARLESTON, SC 29406
Year Inv: 2012
Pollutant Description: POLYCYCLIC ORGANIC MATTER
Estimated Emissions (Tons/Yr): 0
Permit Issue Date: Not reported
Permit Expire Date: Not reported
Permit Effective Date: Not reported

Name: KAPSTONE CHARLESTON KRAFT LLC
Address: 5600 VIRGINIA AVE
City,State,Zip: NORTH CHARLESTON, SC 29406
Year Inv: 2012
Pollutant Description: CARBON MONOXIDE
Estimated Emissions (Tons/Yr): 5349.935
Permit Issue Date: Not reported
Permit Expire Date: Not reported
Permit Effective Date: Not reported

Name: KAPSTONE CHARLESTON KRAFT LLC
Address: 5600 VIRGINIA AVE
City,State,Zip: NORTH CHARLESTON, SC 29406
Year Inv: 2012
Pollutant Description: STYRENE
Estimated Emissions (Tons/Yr): 1.058853
Permit Issue Date: Not reported
Permit Expire Date: Not reported

KAPSTONE CHARLESTON KRAFT LLC (Continued) **U004018205**

Permit Effective Date: Not reported

Name: KAPSTONE CHARLESTON KRAFT LLC
Address: 5600 VIRGINIA AVE
City,State,Zip: NORTH CHARLESTON, SC 29406
Year Inv: 2012
Pollutant Description: ANTHRACENE
Estimated Emissions (Tons/Yr): 0.000176
Permit Issue Date: Not reported
Permit Expire Date: Not reported
Permit Effective Date: Not reported

Name: KAPSTONE CHARLESTON KRAFT LLC
Address: 5600 VIRGINIA AVE
City,State,Zip: NORTH CHARLESTON, SC 29406
Year Inv: 2012
Pollutant Description: CHROMIUM (CR3)
Estimated Emissions (Tons/Yr): 0.0000009889
Permit Issue Date: Not reported
Permit Expire Date: Not reported
Permit Effective Date: Not reported

Name: KAPSTONE CHARLESTON KRAFT LLC
Address: 5600 VIRGINIA AVE
City,State,Zip: NORTH CHARLESTON, SC 29406
Year Inv: 2012
Pollutant Description: PERYLENE
Estimated Emissions (Tons/Yr): 0.000001115
Permit Issue Date: Not reported
Permit Expire Date: Not reported
Permit Effective Date: Not reported

Name: KAPSTONE CHARLESTON KRAFT LLC
Address: 5600 VIRGINIA AVE
City,State,Zip: NORTH CHARLESTON, SC 29406
Year Inv: 2012
Pollutant Description: BENZO(j)FLUORANTHENE
Estimated Emissions (Tons/Yr): 0
Permit Issue Date: Not reported
Permit Expire Date: Not reported
Permit Effective Date: Not reported

Name: KAPSTONE CHARLESTON KRAFT LLC
Address: 5600 VIRGINIA AVE
City,State,Zip: NORTH CHARLESTON, SC 29406
Year Inv: 2012
Pollutant Description: ACENAPHTHYLENE
Estimated Emissions (Tons/Yr): 0.00635
Permit Issue Date: Not reported
Permit Expire Date: Not reported
Permit Effective Date: Not reported

Name: KAPSTONE CHARLESTON KRAFT LLC
Address: 5600 VIRGINIA AVE
City,State,Zip: NORTH CHARLESTON, SC 29406
Year Inv: 2012
Pollutant Description: ACETONE

KAPSTONE CHARLESTON KRAFT LLC (Continued) **U004018205**

Estimated Emissions (Tons/Yr): 12.93237
Permit Issue Date: Not reported
Permit Expire Date: Not reported
Permit Effective Date: Not reported

Name: KAPSTONE CHARLESTON KRAFT LLC
Address: 5600 VIRGINIA AVE
City,State,Zip: NORTH CHARLESTON, SC 29406
Year Inv: 2012
Pollutant Description: DIMETHYL SULFIDE
Estimated Emissions (Tons/Yr): 52.33197
Permit Issue Date: Not reported
Permit Expire Date: Not reported
Permit Effective Date: Not reported

Name: KAPSTONE CHARLESTON KRAFT LLC
Address: 5600 VIRGINIA AVE
City,State,Zip: NORTH CHARLESTON, SC 29406
Year Inv: 2012
Pollutant Description: COBALT COMPOUNDS
Estimated Emissions (Tons/Yr): 0
Permit Issue Date: Not reported
Permit Expire Date: Not reported
Permit Effective Date: Not reported

Name: KAPSTONE CHARLESTON KRAFT LLC
Address: 5600 VIRGINIA AVE
City,State,Zip: NORTH CHARLESTON, SC 29406
Year Inv: 2012
Pollutant Description: CHROMIUM COMPOUNDS
Estimated Emissions (Tons/Yr): 0.0046934
Permit Issue Date: Not reported
Permit Expire Date: Not reported
Permit Effective Date: Not reported

Name: KAPSTONE CHARLESTON KRAFT LLC
Address: 5600 VIRGINIA AVE
City,State,Zip: NORTH CHARLESTON, SC 29406
Year Inv: 2012
Pollutant Description: TOLUENE
Estimated Emissions (Tons/Yr): 1.035675
Permit Issue Date: Not reported
Permit Expire Date: Not reported
Permit Effective Date: Not reported

Name: KAPSTONE CHARLESTON KRAFT LLC
Address: 5600 VIRGINIA AVE
City,State,Zip: NORTH CHARLESTON, SC 29406
Year Inv: 2012
Pollutant Description: PHENOL
Estimated Emissions (Tons/Yr): 12.43238
Permit Issue Date: Not reported
Permit Expire Date: Not reported
Permit Effective Date: Not reported

Name: KAPSTONE CHARLESTON KRAFT LLC
Address: 5600 VIRGINIA AVE

KAPSTONE CHARLESTON KRAFT LLC (Continued) **U004018205**

City,State,Zip: NORTH CHARLESTON, SC 29406
Year Inv: 2012
Pollutant Description: HEXANE
Estimated Emissions (Tons/Yr): 0.4490372
Permit Issue Date: Not reported
Permit Expire Date: Not reported
Permit Effective Date: Not reported

Name: KAPSTONE CHARLESTON KRAFT LLC
Address: 5600 VIRGINIA AVE
City,State,Zip: NORTH CHARLESTON, SC 29406
Year Inv: 2012
Pollutant Description: TETRACHLOROETHYLENE (PERCHLOROETHYLENE)
Estimated Emissions (Tons/Yr): 2.89229
Permit Issue Date: Not reported
Permit Expire Date: Not reported
Permit Effective Date: Not reported

Name: WESTROCK CHARLESTON KRAFT LLC
Address: 5600 VIRGINIA AVE N
City,State,Zip: CHARLESTON, SC 29406
Year Inv: 2012
Pollutant Description: Not reported
Estimated Emissions (Tons/Yr): Not reported
Permit Issue Date: 12/06/2012
Permit Expire Date: 12/31/2017
Permit Effective Date: 01/01/2013

Name: KAPSTONE CHARLESTON KRAFT LLC
Address: 5600 VIRGINIA AVE
City,State,Zip: NORTH CHARLESTON, SC 29406
Year Inv: 2012
Pollutant Description: ANTIMONY & COMPOUNDS
Estimated Emissions (Tons/Yr): 0.0003312
Permit Issue Date: Not reported
Permit Expire Date: Not reported
Permit Effective Date: Not reported

Name: KAPSTONE CHARLESTON KRAFT LLC
Address: 5600 VIRGINIA AVE
City,State,Zip: NORTH CHARLESTON, SC 29406
Year Inv: 2012
Pollutant Description: SELENIUM & COMPOUNDS
Estimated Emissions (Tons/Yr): 0.00003263
Permit Issue Date: Not reported
Permit Expire Date: Not reported
Permit Effective Date: Not reported

Name: KAPSTONE CHARLESTON KRAFT LLC
Address: 5600 VIRGINIA AVE
City,State,Zip: NORTH CHARLESTON, SC 29406
Year Inv: 2012
Pollutant Description: T-1,2-DICHLOROETHENE
Estimated Emissions (Tons/Yr): 3.958656
Permit Issue Date: Not reported
Permit Expire Date: Not reported
Permit Effective Date: Not reported

KAPSTONE CHARLESTON KRAFT LLC (Continued) **U004018205**

Name:	KAPSTONE CHARLESTON KRAFT LLC
Address:	5600 VIRGINIA AVE
City,State,Zip:	NORTH CHARLESTON, SC 29406
Year Inv:	2012
Pollutant Description:	DIMETHYL DISULFIDE
Estimated Emissions (Tons/Yr):	35.1825
Permit Issue Date:	Not reported
Permit Expire Date:	Not reported
Permit Effective Date:	Not reported

Name:	KAPSTONE CHARLESTON KRAFT LLC
Address:	5600 VIRGINIA AVE
City,State,Zip:	NORTH CHARLESTON, SC 29406
Year Inv:	2012
Pollutant Description:	BENZENE
Estimated Emissions (Tons/Yr):	0.9626978
Permit Issue Date:	Not reported
Permit Expire Date:	Not reported
Permit Effective Date:	Not reported

Name:	KAPSTONE CHARLESTON KRAFT LLC
Address:	5600 VIRGINIA AVE
City,State,Zip:	NORTH CHARLESTON, SC 29406
Year Inv:	2012
Pollutant Description:	PM (LESS THAN 2.5 MICRONS)
Estimated Emissions (Tons/Yr):	182.8743
Permit Issue Date:	Not reported
Permit Expire Date:	Not reported
Permit Effective Date:	Not reported

Name:	KAPSTONE CHARLESTON KRAFT LLC
Address:	5600 VIRGINIA AVE
City,State,Zip:	NORTH CHARLESTON, SC 29406
Year Inv:	2012
Pollutant Description:	CADMIUM & COMPOUNDS
Estimated Emissions (Tons/Yr):	0.0007433
Permit Issue Date:	Not reported
Permit Expire Date:	Not reported
Permit Effective Date:	Not reported

Name:	KAPSTONE CHARLESTON KRAFT LLC
Address:	5600 VIRGINIA AVE
City,State,Zip:	NORTH CHARLESTON, SC 29406
Year Inv:	2012
Pollutant Description:	CARBON DIOXIDE
Estimated Emissions (Tons/Yr):	954.406
Permit Issue Date:	Not reported
Permit Expire Date:	Not reported
Permit Effective Date:	Not reported

Name:	KAPSTONE CHARLESTON KRAFT LLC
Address:	5600 VIRGINIA AVE
City,State,Zip:	NORTH CHARLESTON, SC 29406
Year Inv:	2012
Pollutant Description:	1,2,4-TRICHLOROBENZENE
Estimated Emissions (Tons/Yr):	3.378321
Permit Issue Date:	Not reported

KAPSTONE CHARLESTON KRAFT LLC (Continued) **U004018205**

Permit Expire Date: Not reported
Permit Effective Date: Not reported

Name: KAPSTONE CHARLESTON KRAFT LLC
Address: 5600 VIRGINIA AVE
City,State,Zip: NORTH CHARLESTON, SC 29406
Year Inv: 2012
Pollutant Description: PROPIONALDEHYDE
Estimated Emissions (Tons/Yr): 0
Permit Issue Date: Not reported
Permit Expire Date: Not reported
Permit Effective Date: Not reported

Name: KAPSTONE CHARLESTON KRAFT LLC
Address: 5600 VIRGINIA AVE
City,State,Zip: NORTH CHARLESTON, SC 29406
Year Inv: 2012
Pollutant Description: FORMALDEHYDE
Estimated Emissions (Tons/Yr): 6.972684
Permit Issue Date: Not reported
Permit Expire Date: Not reported
Permit Effective Date: Not reported

Name: KAPSTONE CHARLESTON KRAFT LLC
Address: 5600 VIRGINIA AVE
City,State,Zip: NORTH CHARLESTON, SC 29406
Year Inv: 2012
Pollutant Description: SULFUR DIOXIDE
Estimated Emissions (Tons/Yr): 1087.07
Permit Issue Date: Not reported
Permit Expire Date: Not reported
Permit Effective Date: Not reported

Name: KAPSTONE CHARLESTON KRAFT LLC
Address: 5600 VIRGINIA AVE
City,State,Zip: NORTH CHARLESTON, SC 29406
Year Inv: 2012
Pollutant Description: VOLATILE ORGANIC COMPOUNDS
Estimated Emissions (Tons/Yr): 637.4151
Permit Issue Date: Not reported
Permit Expire Date: Not reported
Permit Effective Date: Not reported

Name: KAPSTONE CHARLESTON KRAFT LLC
Address: 5600 VIRGINIA AVE
City,State,Zip: NORTH CHARLESTON, SC 29406
Year Inv: 2012
Pollutant Description: BARIUM
Estimated Emissions (Tons/Yr): 0.0046954
Permit Issue Date: Not reported
Permit Expire Date: Not reported
Permit Effective Date: Not reported

Name: KAPSTONE CHARLESTON KRAFT LLC
Address: 5600 VIRGINIA AVE
City,State,Zip: NORTH CHARLESTON, SC 29406
Year Inv: 2012

KAPSTONE CHARLESTON KRAFT LLC (Continued) **U004018205**

Pollutant Description: SULFURIC ACID
Estimated Emissions (Tons/Yr): 7.136
Permit Issue Date: Not reported
Permit Expire Date: Not reported
Permit Effective Date: Not reported

Name: KAPSTONE CHARLESTON KRAFT LLC
Address: 5600 VIRGINIA AVE
City,State,Zip: NORTH CHARLESTON, SC 29406
Year Inv: 2012
Pollutant Description: ACROLEIN
Estimated Emissions (Tons/Yr): 2.626591
Permit Issue Date: Not reported
Permit Expire Date: Not reported
Permit Effective Date: Not reported

Name: KAPSTONE CHARLESTON KRAFT LLC
Address: 5600 VIRGINIA AVE
City,State,Zip: NORTH CHARLESTON, SC 29406
Year Inv: 2012
Pollutant Description: PYRENE
Estimated Emissions (Tons/Yr): 0.0045101
Permit Issue Date: Not reported
Permit Expire Date: Not reported
Permit Effective Date: Not reported

Name: KAPSTONE CHARLESTON KRAFT LLC
Address: 5600 VIRGINIA AVE
City,State,Zip: NORTH CHARLESTON, SC 29406
Year Inv: 2012
Pollutant Description: BENZO(G,H,I)PERYLENE
Estimated Emissions (Tons/Yr): 0.000715
Permit Issue Date: Not reported
Permit Expire Date: Not reported
Permit Effective Date: Not reported

Name: KAPSTONE CHARLESTON KRAFT LLC
Address: 5600 VIRGINIA AVE
City,State,Zip: NORTH CHARLESTON, SC 29406
Year Inv: 2012
Pollutant Description: FLUORANTHENE
Estimated Emissions (Tons/Yr): 0.0061901
Permit Issue Date: Not reported
Permit Expire Date: Not reported
Permit Effective Date: Not reported

Name: KAPSTONE CHARLESTON KRAFT LLC
Address: 5600 VIRGINIA AVE
City,State,Zip: NORTH CHARLESTON, SC 29406
Year Inv: 2012
Pollutant Description: BENZO(K)FLUORANTHENE
Estimated Emissions (Tons/Yr): 0.000839
Permit Issue Date: Not reported
Permit Expire Date: Not reported
Permit Effective Date: Not reported

Name: KAPSTONE CHARLESTON KRAFT LLC

KAPSTONE CHARLESTON KRAFT LLC (Continued) **U004018205**

Address: 5600 VIRGINIA AVE
City,State,Zip: NORTH CHARLESTON, SC 29406
Year Inv: 2012
Pollutant Description: CHRYSENE
Estimated Emissions (Tons/Yr): 0.0000000931
Permit Issue Date: Not reported
Permit Expire Date: Not reported
Permit Effective Date: Not reported

Name: KAPSTONE CHARLESTON KRAFT LLC
Address: 5600 VIRGINIA AVE
City,State,Zip: NORTH CHARLESTON, SC 29406
Year Inv: 2012
Pollutant Description: CARBON DISULFIDE
Estimated Emissions (Tons/Yr): 1.701774
Permit Issue Date: Not reported
Permit Expire Date: Not reported
Permit Effective Date: Not reported

Name: KAPSTONE CHARLESTON KRAFT LLC
Address: 5600 VIRGINIA AVE
City,State,Zip: NORTH CHARLESTON, SC 29406
Year Inv: 2012
Pollutant Description: HYDROCHLORIC ACID
Estimated Emissions (Tons/Yr): 46.51877
Permit Issue Date: Not reported
Permit Expire Date: Not reported
Permit Effective Date: Not reported

Name: KAPSTONE CHARLESTON KRAFT LLC
Address: 5600 VIRGINIA AVE
City,State,Zip: NORTH CHARLESTON, SC 29406
Year Inv: 2012
Pollutant Description: METHYL ETHYL KETONE
Estimated Emissions (Tons/Yr): 16.20472
Permit Issue Date: Not reported
Permit Expire Date: Not reported
Permit Effective Date: Not reported

Name: KAPSTONE CHARLESTON KRAFT LLC
Address: 5600 VIRGINIA AVE
City,State,Zip: NORTH CHARLESTON, SC 29406
Year Inv: 2012
Pollutant Description: PM (LESS THAN 10 MICRONS)
Estimated Emissions (Tons/Yr): 206.4014
Permit Issue Date: Not reported
Permit Expire Date: Not reported
Permit Effective Date: Not reported

Name: KAPSTONE CHARLESTON KRAFT LLC
Address: 5600 VIRGINIA AVE
City,State,Zip: NORTH CHARLESTON, SC 29406
Year Inv: 2012
Pollutant Description: BERYLLIUM & COMPOUNDS
Estimated Emissions (Tons/Yr): 0.0000445
Permit Issue Date: Not reported
Permit Expire Date: Not reported

KAPSTONE CHARLESTON KRAFT LLC (Continued) **U004018205**

Permit Effective Date: Not reported

Name: KAPSTONE CHARLESTON KRAFT LLC
Address: 5600 VIRGINIA AVE
City,State,Zip: NORTH CHARLESTON, SC 29406
Year Inv: 2012
Pollutant Description: ETHYLENE GLYCOL
Estimated Emissions (Tons/Yr): 0
Permit Issue Date: Not reported
Permit Expire Date: Not reported
Permit Effective Date: Not reported

Name: KAPSTONE CHARLESTON KRAFT LLC
Address: 5600 VIRGINIA AVE
City,State,Zip: NORTH CHARLESTON, SC 29406
Year Inv: 2012
Pollutant Description: METHANE
Estimated Emissions (Tons/Yr): 0.039115
Permit Issue Date: Not reported
Permit Expire Date: Not reported
Permit Effective Date: Not reported

Name: KAPSTONE CHARLESTON KRAFT LLC
Address: 5600 VIRGINIA AVE
City,State,Zip: NORTH CHARLESTON, SC 29406
Year Inv: 2012
Pollutant Description: METHYL MERCAPTAN (METHANETHIOL)
Estimated Emissions (Tons/Yr): 39.92846
Permit Issue Date: Not reported
Permit Expire Date: Not reported
Permit Effective Date: Not reported

Name: KAPSTONE CHARLESTON KRAFT LLC
Address: 5600 VIRGINIA AVE
City,State,Zip: NORTH CHARLESTON, SC 29406
Year Inv: 2012
Pollutant Description: ACENAPTHENE
Estimated Emissions (Tons/Yr): 0.00009632
Permit Issue Date: Not reported
Permit Expire Date: Not reported
Permit Effective Date: Not reported

Name: KAPSTONE CHARLESTON KRAFT LLC
Address: 5600 VIRGINIA AVE
City,State,Zip: NORTH CHARLESTON, SC 29406
Year Inv: 2012
Pollutant Description: PARTICULATE MATTER (TOTAL)
Estimated Emissions (Tons/Yr): 462.7531
Permit Issue Date: Not reported
Permit Expire Date: Not reported
Permit Effective Date: Not reported

Name: KAPSTONE CHARLESTON KRAFT LLC
Address: 5600 VIRGINIA AVE
City,State,Zip: NORTH CHARLESTON, SC 29406
Year Inv: 2012
Pollutant Description: NICKEL & COMPOUNDS

KAPSTONE CHARLESTON KRAFT LLC (Continued) **U004018205**

Estimated Emissions (Tons/Yr): 0.0085456
Permit Issue Date: Not reported
Permit Expire Date: Not reported
Permit Effective Date: Not reported

Name: KAPSTONE CHARLESTON KRAFT LLC
Address: 5600 VIRGINIA AVE
City,State,Zip: NORTH CHARLESTON, SC 29406
Year Inv: 2012
Pollutant Description: BENZO(B,J,K)FLUORANTHENE
Estimated Emissions (Tons/Yr): 0.0000000579
Permit Issue Date: Not reported
Permit Expire Date: Not reported
Permit Effective Date: Not reported

Name: KAPSTONE CHARLESTON KRAFT LLC
Address: 5600 VIRGINIA AVE
City,State,Zip: NORTH CHARLESTON, SC 29406
Year Inv: 2012
Pollutant Description: METHYL ISOBUTYL KETONE
Estimated Emissions (Tons/Yr): 1.786613
Permit Issue Date: Not reported
Permit Expire Date: Not reported
Permit Effective Date: Not reported

Name: KAPSTONE CHARLESTON KRAFT LLC
Address: 5600 VIRGINIA AVE N
City,State,Zip: CHARLESTON, SC 29406
Year Inv: 2012
Pollutant Description: Not reported
Estimated Emissions (Tons/Yr): Not reported
Permit Issue Date: Not reported
Permit Expire Date: Not reported
Permit Effective Date: Not reported

Name: KAPSTONE CHARLESTON KRAFT LLC
Address: 5600 VIRGINIA AVE
City,State,Zip: NORTH CHARLESTON, SC 29406
Year Inv: 2012
Pollutant Description: XYLENE (MIXED ISOMERS)
Estimated Emissions (Tons/Yr): 1.459992
Permit Issue Date: Not reported
Permit Expire Date: Not reported
Permit Effective Date: Not reported

Name: KAPSTONE CHARLESTON KRAFT LLC
Address: 5600 VIRGINIA AVE
City,State,Zip: NORTH CHARLESTON, SC 29406
Year Inv: 2012
Pollutant Description: CHROMIUM (CR6PT)
Estimated Emissions (Tons/Yr): 0.0000004108
Permit Issue Date: Not reported
Permit Expire Date: Not reported
Permit Effective Date: Not reported

Name: KAPSTONE CHARLESTON KRAFT LLC
Address: 5600 VIRGINIA AVE

KAPSTONE CHARLESTON KRAFT LLC (Continued) **U004018205**

City,State,Zip: NORTH CHARLESTON, SC 29406
Year Inv: 2012
Pollutant Description: BENZO(E)PYRENE
Estimated Emissions (Tons/Yr): 0.000839
Permit Issue Date: Not reported
Permit Expire Date: Not reported
Permit Effective Date: Not reported

Name: KAPSTONE CHARLESTON KRAFT LLC
Address: 5600 VIRGINIA AVE
City,State,Zip: NORTH CHARLESTON, SC 29406
Year Inv: 2012
Pollutant Description: INDENO(1,2,3-CD)PYRENE
Estimated Emissions (Tons/Yr): 0.00005038
Permit Issue Date: Not reported
Permit Expire Date: Not reported
Permit Effective Date: Not reported

Name: COGEN SOUTH LLC
Address: 5600 VIRGINIA AVE N
City,State,Zip: CHARLESTON, SC 29406
Year Inv: 2011
Pollutant Description: Not reported
Estimated Emissions (Tons/Yr): Not reported
Permit Issue Date: 03/23/2011
Permit Expire Date: Not reported
Permit Effective Date: Not reported

Name: COGEN SOUTH
Address: 5600 VIRGINIA AVE
City,State,Zip: NORTH CHARLESTON, SC 29406
Year Inv: 2010
Pollutant Description: SELENIUM & COMPOUNDS
Estimated Emissions (Tons/Yr): 0.0006261
Permit Issue Date: Not reported
Permit Expire Date: Not reported
Permit Effective Date: Not reported

Name: COGEN SOUTH
Address: 5600 VIRGINIA AVE
City,State,Zip: NORTH CHARLESTON, SC 29406
Year Inv: 2010
Pollutant Description: METHANOL
Estimated Emissions (Tons/Yr): 1.0709
Permit Issue Date: Not reported
Permit Expire Date: Not reported
Permit Effective Date: Not reported

Name: COGEN SOUTH
Address: 5600 VIRGINIA AVE
City,State,Zip: NORTH CHARLESTON, SC 29406
Year Inv: 2010
Pollutant Description: VINYL CHLORIDE
Estimated Emissions (Tons/Yr): 0.003901
Permit Issue Date: Not reported
Permit Expire Date: Not reported
Permit Effective Date: Not reported

KAPSTONE CHARLESTON KRAFT LLC (Continued) **U004018205**

Name:	COGEN SOUTH
Address:	5600 VIRGINIA AVE
City,State,Zip:	NORTH CHARLESTON, SC 29406
Year Inv:	2010
Pollutant Description:	METHYLENE CHLORIDE (DICHLOROMETHANE)
Estimated Emissions (Tons/Yr):	0.09402
Permit Issue Date:	Not reported
Permit Expire Date:	Not reported
Permit Effective Date:	Not reported

Name:	COGEN SOUTH
Address:	5600 VIRGINIA AVE
City,State,Zip:	NORTH CHARLESTON, SC 29406
Year Inv:	2010
Pollutant Description:	DIMETHYL SULFATE
Estimated Emissions (Tons/Yr):	0.005159
Permit Issue Date:	Not reported
Permit Expire Date:	Not reported
Permit Effective Date:	Not reported

Name:	COGEN SOUTH
Address:	5600 VIRGINIA AVE
City,State,Zip:	NORTH CHARLESTON, SC 29406
Year Inv:	2010
Pollutant Description:	CHLORINE
Estimated Emissions (Tons/Yr):	0.171212
Permit Issue Date:	Not reported
Permit Expire Date:	Not reported
Permit Effective Date:	Not reported

Name:	COGEN SOUTH
Address:	5600 VIRGINIA AVE
City,State,Zip:	NORTH CHARLESTON, SC 29406
Year Inv:	2010
Pollutant Description:	ISOPHORONE
Estimated Emissions (Tons/Yr):	0.062339
Permit Issue Date:	Not reported
Permit Expire Date:	Not reported
Permit Effective Date:	Not reported

Name:	COGEN SOUTH
Address:	5600 VIRGINIA AVE
City,State,Zip:	NORTH CHARLESTON, SC 29406
Year Inv:	2010
Pollutant Description:	PENTACHLOROPHENOL
Estimated Emissions (Tons/Yr):	0.0000111
Permit Issue Date:	Not reported
Permit Expire Date:	Not reported
Permit Effective Date:	Not reported

Name:	COGEN SOUTH
Address:	5600 VIRGINIA AVE
City,State,Zip:	NORTH CHARLESTON, SC 29406
Year Inv:	2010
Pollutant Description:	LEAD & COMPOUNDS
Estimated Emissions (Tons/Yr):	0.003865
Permit Issue Date:	Not reported

KAPSTONE CHARLESTON KRAFT LLC (Continued) **U004018205**

Permit Expire Date: Not reported
Permit Effective Date: Not reported

Name: COGEN SOUTH
Address: 5600 VIRGINIA AVE
City,State,Zip: NORTH CHARLESTON, SC 29406
Year Inv: 2010
Pollutant Description: FLUORANTHENE
Estimated Emissions (Tons/Yr): 0.00007561
Permit Issue Date: Not reported
Permit Expire Date: Not reported
Permit Effective Date: Not reported

Name: COGEN SOUTH
Address: 5600 VIRGINIA AVE
City,State,Zip: NORTH CHARLESTON, SC 29406
Year Inv: 2010
Pollutant Description: ANTIMONY & COMPOUNDS
Estimated Emissions (Tons/Yr): 0.001288
Permit Issue Date: Not reported
Permit Expire Date: Not reported
Permit Effective Date: Not reported

Name: COGEN SOUTH
Address: 5600 VIRGINIA AVE
City,State,Zip: NORTH CHARLESTON, SC 29406
Year Inv: 2010
Pollutant Description: VOLATILE ORGANIC COMPOUNDS
Estimated Emissions (Tons/Yr): 40.14178
Permit Issue Date: Not reported
Permit Expire Date: Not reported
Permit Effective Date: Not reported

Name: COGEN SOUTH
Address: 5600 VIRGINIA AVE
City,State,Zip: NORTH CHARLESTON, SC 29406
Year Inv: 2010
Pollutant Description: 2,4-DINITROPHENOL
Estimated Emissions (Tons/Yr): 0.000039
Permit Issue Date: Not reported
Permit Expire Date: Not reported
Permit Effective Date: Not reported

Name: COGEN SOUTH
Address: 5600 VIRGINIA AVE
City,State,Zip: NORTH CHARLESTON, SC 29406
Year Inv: 2010
Pollutant Description: ETHANE
Estimated Emissions (Tons/Yr): 0.706242
Permit Issue Date: Not reported
Permit Expire Date: Not reported
Permit Effective Date: Not reported

Name: COGEN SOUTH
Address: 5600 VIRGINIA AVE
City,State,Zip: NORTH CHARLESTON, SC 29406
Year Inv: 2010

KAPSTONE CHARLESTON KRAFT LLC (Continued) **U004018205**

Pollutant Description: ETHYL CHLORIDE (CHLOROETHANE)
Estimated Emissions (Tons/Yr): 0.004514
Permit Issue Date: Not reported
Permit Expire Date: Not reported
Permit Effective Date: Not reported

Name: COGEN SOUTH
Address: 5600 VIRGINIA AVE
City,State,Zip: NORTH CHARLESTON, SC 29406
Year Inv: 2010
Pollutant Description: BENZO(B,J,K)FLUORANTHENE
Estimated Emissions (Tons/Yr): 0.0000106
Permit Issue Date: Not reported
Permit Expire Date: Not reported
Permit Effective Date: Not reported

Name: COGEN SOUTH
Address: 5600 VIRGINIA AVE
City,State,Zip: NORTH CHARLESTON, SC 29406
Year Inv: 2010
Pollutant Description: 1,4-DICHLOROBENZENE
Estimated Emissions (Tons/Yr): 0.0002733
Permit Issue Date: Not reported
Permit Expire Date: Not reported
Permit Effective Date: Not reported

Name: KAPSTONE CHARLESTON KRAFT LLC
Address: 5600 VIRGINIA AVE
City,State,Zip: NORTH CHARLESTON, SC 29406
Year Inv: 2010
Pollutant Description: TRICHLOROETHYLENE (TRICHLOROETHENE)
Estimated Emissions (Tons/Yr): 1.904075
Permit Issue Date: Not reported
Permit Expire Date: Not reported
Permit Effective Date: Not reported

Name: KAPSTONE CHARLESTON KRAFT LLC
Address: 5600 VIRGINIA AVE
City,State,Zip: NORTH CHARLESTON, SC 29406
Year Inv: 2010
Pollutant Description: BENZO(B,J,K)FLUORANTHENE
Estimated Emissions (Tons/Yr): 0.0000001948
Permit Issue Date: Not reported
Permit Expire Date: Not reported
Permit Effective Date: Not reported

Name: KAPSTONE CHARLESTON KRAFT LLC
Address: 5600 VIRGINIA AVE
City,State,Zip: NORTH CHARLESTON, SC 29406
Year Inv: 2010
Pollutant Description: VOLATILE ORGANIC COMPOUNDS
Estimated Emissions (Tons/Yr): 610.7492
Permit Issue Date: Not reported
Permit Expire Date: Not reported
Permit Effective Date: Not reported

Name: KAPSTONE CHARLESTON KRAFT LLC

KAPSTONE CHARLESTON KRAFT LLC (Continued) **U004018205**

Address: 5600 VIRGINIA AVE
City,State,Zip: NORTH CHARLESTON, SC 29406
Year Inv: 2010
Pollutant Description: AMMONIA
Estimated Emissions (Tons/Yr): 67.94
Permit Issue Date: Not reported
Permit Expire Date: Not reported
Permit Effective Date: Not reported

Name: KAPSTONE CHARLESTON KRAFT LLC
Address: 5600 VIRGINIA AVE
City,State,Zip: NORTH CHARLESTON, SC 29406
Year Inv: 2010
Pollutant Description: SULFUR DIOXIDE
Estimated Emissions (Tons/Yr): 1046.91
Permit Issue Date: Not reported
Permit Expire Date: Not reported
Permit Effective Date: Not reported

Name: KAPSTONE CHARLESTON KRAFT LLC
Address: 5600 VIRGINIA AVE
City,State,Zip: NORTH CHARLESTON, SC 29406
Year Inv: 2010
Pollutant Description: CHRYSENE
Estimated Emissions (Tons/Yr): 0.0000003143
Permit Issue Date: Not reported
Permit Expire Date: Not reported
Permit Effective Date: Not reported

Name: KAPSTONE CHARLESTON KRAFT LLC
Address: 5600 VIRGINIA AVE
City,State,Zip: NORTH CHARLESTON, SC 29406
Year Inv: 2010
Pollutant Description: BARIUM
Estimated Emissions (Tons/Yr): 0.01149
Permit Issue Date: Not reported
Permit Expire Date: Not reported
Permit Effective Date: Not reported

Name: KAPSTONE CHARLESTON KRAFT LLC
Address: 5600 VIRGINIA AVE
City,State,Zip: NORTH CHARLESTON, SC 29406
Year Inv: 2010
Pollutant Description: METHYLENE CHLORIDE (DICHLOROMETHANE)
Estimated Emissions (Tons/Yr): 3.20102
Permit Issue Date: Not reported
Permit Expire Date: Not reported
Permit Effective Date: Not reported

Name: COGEN SOUTH
Address: 5600 VIRGINIA AVE
City,State,Zip: NORTH CHARLESTON, SC 29406
Year Inv: 2010
Pollutant Description: ACROLEIN
Estimated Emissions (Tons/Yr): 0.898068
Permit Issue Date: Not reported
Permit Expire Date: Not reported

KAPSTONE CHARLESTON KRAFT LLC (Continued) **U004018205**

Permit Effective Date: Not reported

Name: COGEN SOUTH
Address: 5600 VIRGINIA AVE
City,State,Zip: NORTH CHARLESTON, SC 29406
Year Inv: 2010
Pollutant Description: VINYL ACETATE
Estimated Emissions (Tons/Yr): 0.000817
Permit Issue Date: Not reported
Permit Expire Date: Not reported
Permit Effective Date: Not reported

Name: COGEN SOUTH
Address: 5600 VIRGINIA AVE
City,State,Zip: NORTH CHARLESTON, SC 29406
Year Inv: 2010
Pollutant Description: BIPHENYL
Estimated Emissions (Tons/Yr): 0.000179
Permit Issue Date: Not reported
Permit Expire Date: Not reported
Permit Effective Date: Not reported

Name: COGEN SOUTH
Address: 5600 VIRGINIA AVE
City,State,Zip: NORTH CHARLESTON, SC 29406
Year Inv: 2010
Pollutant Description: AMMONIA
Estimated Emissions (Tons/Yr): 0.62809
Permit Issue Date: Not reported
Permit Expire Date: Not reported
Permit Effective Date: Not reported

Name: COGEN SOUTH
Address: 5600 VIRGINIA AVE
City,State,Zip: NORTH CHARLESTON, SC 29406
Year Inv: 2010
Pollutant Description: BENZO(G,H,I)PERYLENE
Estimated Emissions (Tons/Yr): 0.0001949
Permit Issue Date: Not reported
Permit Expire Date: Not reported
Permit Effective Date: Not reported

Name: COGEN SOUTH
Address: 5600 VIRGINIA AVE
City,State,Zip: NORTH CHARLESTON, SC 29406
Year Inv: 2010
Pollutant Description: DIBENZO(A,H)ANTHRACENE
Estimated Emissions (Tons/Yr): 0.0000003195
Permit Issue Date: Not reported
Permit Expire Date: Not reported
Permit Effective Date: Not reported

Name: COGEN SOUTH
Address: 5600 VIRGINIA AVE
City,State,Zip: NORTH CHARLESTON, SC 29406
Year Inv: 2010
Pollutant Description: BENZENE

KAPSTONE CHARLESTON KRAFT LLC (Continued) **U004018205**

Estimated Emissions (Tons/Yr): 1.050463
Permit Issue Date: Not reported
Permit Expire Date: Not reported
Permit Effective Date: Not reported

Name: COGEN SOUTH
Address: 5600 VIRGINIA AVE
City,State,Zip: NORTH CHARLESTON, SC 29406
Year Inv: 2010
Pollutant Description: METHYL ETHYL KETONE
Estimated Emissions (Tons/Yr): 0.043088
Permit Issue Date: Not reported
Permit Expire Date: Not reported
Permit Effective Date: Not reported

Name: COGEN SOUTH
Address: 5600 VIRGINIA AVE
City,State,Zip: NORTH CHARLESTON, SC 29406
Year Inv: 2010
Pollutant Description: PHENANTHRENE
Estimated Emissions (Tons/Yr): 0.0002885
Permit Issue Date: Not reported
Permit Expire Date: Not reported
Permit Effective Date: Not reported

Name: KAPSTONE CHARLESTON KRAFT LLC
Address: 5600 VIRGINIA AVE
City,State,Zip: NORTH CHARLESTON, SC 29406
Year Inv: 2010
Pollutant Description: DIMETHYL SULFIDE
Estimated Emissions (Tons/Yr): 52.98233
Permit Issue Date: Not reported
Permit Expire Date: Not reported
Permit Effective Date: Not reported

Name: KAPSTONE CHARLESTON KRAFT LLC
Address: 5600 VIRGINIA AVE
City,State,Zip: NORTH CHARLESTON, SC 29406
Year Inv: 2010
Pollutant Description: HYDROCHLORIC ACID
Estimated Emissions (Tons/Yr): 42.8138
Permit Issue Date: Not reported
Permit Expire Date: Not reported
Permit Effective Date: Not reported

Name: KAPSTONE CHARLESTON KRAFT LLC
Address: 5600 VIRGINIA AVE
City,State,Zip: NORTH CHARLESTON, SC 29406
Year Inv: 2010
Pollutant Description: HYDROGEN SULFIDE
Estimated Emissions (Tons/Yr): 67.84153
Permit Issue Date: Not reported
Permit Expire Date: Not reported
Permit Effective Date: Not reported

Name: KAPSTONE CHARLESTON KRAFT LLC
Address: 5600 VIRGINIA AVE

KAPSTONE CHARLESTON KRAFT LLC (Continued) **U004018205**

City,State,Zip: NORTH CHARLESTON, SC 29406
Year Inv: 2010
Pollutant Description: METHYL ETHYL KETONE
Estimated Emissions (Tons/Yr): 16.28486
Permit Issue Date: Not reported
Permit Expire Date: Not reported
Permit Effective Date: Not reported

Name: KAPSTONE CHARLESTON KRAFT LLC
Address: 5600 VIRGINIA AVE
City,State,Zip: NORTH CHARLESTON, SC 29406
Year Inv: 2010
Pollutant Description: 1,1,2-TRICHLOROETHANE
Estimated Emissions (Tons/Yr): 1.062022
Permit Issue Date: Not reported
Permit Expire Date: Not reported
Permit Effective Date: Not reported

Name: KAPSTONE CHARLESTON KRAFT LLC
Address: 5600 VIRGINIA AVE
City,State,Zip: NORTH CHARLESTON, SC 29406
Year Inv: 2010
Pollutant Description: ACENAPTHENE
Estimated Emissions (Tons/Yr): 0.000209
Permit Issue Date: Not reported
Permit Expire Date: Not reported
Permit Effective Date: Not reported

Name: KAPSTONE CHARLESTON KRAFT LLC
Address: 5600 VIRGINIA AVE
City,State,Zip: NORTH CHARLESTON, SC 29406
Year Inv: 2010
Pollutant Description: STYRENE
Estimated Emissions (Tons/Yr): 1.164483
Permit Issue Date: Not reported
Permit Expire Date: Not reported
Permit Effective Date: Not reported

Name: KAPSTONE CHARLESTON KRAFT LLC
Address: 5600 VIRGINIA AVE
City,State,Zip: NORTH CHARLESTON, SC 29406
Year Inv: 2010
Pollutant Description: METHYL ISOBUTYL KETONE
Estimated Emissions (Tons/Yr): 1.840901
Permit Issue Date: Not reported
Permit Expire Date: Not reported
Permit Effective Date: Not reported

Name: KAPSTONE CHARLESTON KRAFT LLC
Address: 5600 VIRGINIA AVE
City,State,Zip: NORTH CHARLESTON, SC 29406
Year Inv: 2010
Pollutant Description: PHENOL
Estimated Emissions (Tons/Yr): 11.60038
Permit Issue Date: Not reported
Permit Expire Date: Not reported
Permit Effective Date: Not reported

KAPSTONE CHARLESTON KRAFT LLC (Continued) **U004018205**

Name: KAPSTONE CHARLESTON KRAFT LLC
Address: 5600 VIRGINIA AVE
City,State,Zip: NORTH CHARLESTON, SC 29406
Year Inv: 2010
Pollutant Description: PROPIONALDEHYDE
Estimated Emissions (Tons/Yr): 0
Permit Issue Date: Not reported
Permit Expire Date: Not reported
Permit Effective Date: Not reported

Name: KAPSTONE CHARLESTON KRAFT LLC
Address: 5600 VIRGINIA AVE
City,State,Zip: NORTH CHARLESTON, SC 29406
Year Inv: 2010
Pollutant Description: COBALT COMPOUNDS
Estimated Emissions (Tons/Yr): 0
Permit Issue Date: Not reported
Permit Expire Date: Not reported
Permit Effective Date: Not reported

Name: KAPSTONE CHARLESTON KRAFT LLC
Address: 5600 VIRGINIA AVE
City,State,Zip: NORTH CHARLESTON, SC 29406
Year Inv: 2010
Pollutant Description: CHLOROFORM
Estimated Emissions (Tons/Yr): 3.040864
Permit Issue Date: Not reported
Permit Expire Date: Not reported
Permit Effective Date: Not reported

Name: COGEN SOUTH
Address: 5600 VIRGINIA AVE
City,State,Zip: NORTH CHARLESTON, SC 29406
Year Inv: 2010
Pollutant Description: BERYLLIUM & COMPOUNDS
Estimated Emissions (Tons/Yr): 0.000318
Permit Issue Date: Not reported
Permit Expire Date: Not reported
Permit Effective Date: Not reported

Name: COGEN SOUTH
Address: 5600 VIRGINIA AVE
City,State,Zip: NORTH CHARLESTON, SC 29406
Year Inv: 2010
Pollutant Description: PYRENE
Estimated Emissions (Tons/Yr): 0.00003612
Permit Issue Date: Not reported
Permit Expire Date: Not reported
Permit Effective Date: Not reported

Name: KAPSTONE CHARLESTON KRAFT LLC
Address: 5600 VIRGINIA AVE
City,State,Zip: NORTH CHARLESTON, SC 29406
Year Inv: 2010
Pollutant Description: ACETALDEHYDE
Estimated Emissions (Tons/Yr): 26.56543
Permit Issue Date: Not reported

KAPSTONE CHARLESTON KRAFT LLC (Continued) **U004018205**

Permit Expire Date: Not reported
Permit Effective Date: Not reported

Name: COGEN SOUTH
Address: 5600 VIRGINIA AVE
City,State,Zip: NORTH CHARLESTON, SC 29406
Year Inv: 2010
Pollutant Description: NICKEL & COMPOUNDS
Estimated Emissions (Tons/Yr): 0.0080669
Permit Issue Date: Not reported
Permit Expire Date: Not reported
Permit Effective Date: Not reported

Name: COGEN SOUTH
Address: 5600 VIRGINIA AVE
City,State,Zip: NORTH CHARLESTON, SC 29406
Year Inv: 2010
Pollutant Description: ACENAPHTHYLENE
Estimated Emissions (Tons/Yr): 0.000525
Permit Issue Date: Not reported
Permit Expire Date: Not reported
Permit Effective Date: Not reported

Name: COGEN SOUTH
Address: 5600 VIRGINIA AVE
City,State,Zip: NORTH CHARLESTON, SC 29406
Year Inv: 2010
Pollutant Description: PARTICULATE MATTER (TOTAL)
Estimated Emissions (Tons/Yr): 143.7565
Permit Issue Date: Not reported
Permit Expire Date: Not reported
Permit Effective Date: Not reported

Name: COGEN SOUTH
Address: 5600 VIRGINIA AVE
City,State,Zip: NORTH CHARLESTON, SC 29406
Year Inv: 2010
Pollutant Description: BENZO(A)PYRENE
Estimated Emissions (Tons/Yr): 0.0000004788
Permit Issue Date: Not reported
Permit Expire Date: Not reported
Permit Effective Date: Not reported

Name: COGEN SOUTH
Address: 5600 VIRGINIA AVE
City,State,Zip: NORTH CHARLESTON, SC 29406
Year Inv: 2010
Pollutant Description: CARBON TETRACHLORIDE
Estimated Emissions (Tons/Yr): 0.009753
Permit Issue Date: Not reported
Permit Expire Date: Not reported
Permit Effective Date: Not reported

Name: COGEN SOUTH
Address: 5600 VIRGINIA AVE
City,State,Zip: NORTH CHARLESTON, SC 29406
Year Inv: 2010

KAPSTONE CHARLESTON KRAFT LLC (Continued) **U004018205**

Pollutant Description: CARBON DISULFIDE
Estimated Emissions (Tons/Yr): 0.271973
Permit Issue Date: Not reported
Permit Expire Date: Not reported
Permit Effective Date: Not reported

Name: COGEN SOUTH
Address: 5600 VIRGINIA AVE
City,State,Zip: NORTH CHARLESTON, SC 29406
Year Inv: 2010
Pollutant Description: HYDROGEN FLUORIDE
Estimated Emissions (Tons/Yr): 0.285785
Permit Issue Date: Not reported
Permit Expire Date: Not reported
Permit Effective Date: Not reported

Name: KAPSTONE CHARLESTON KRAFT LLC
Address: 5600 VIRGINIA AVE
City,State,Zip: NORTH CHARLESTON, SC 29406
Year Inv: 2010
Pollutant Description: ETHYLENE GLYCOL
Estimated Emissions (Tons/Yr): 0
Permit Issue Date: Not reported
Permit Expire Date: Not reported
Permit Effective Date: Not reported

Name: KAPSTONE CHARLESTON KRAFT LLC
Address: 5600 VIRGINIA AVE
City,State,Zip: NORTH CHARLESTON, SC 29406
Year Inv: 2010
Pollutant Description: HEXANE
Estimated Emissions (Tons/Yr): 0.4513208
Permit Issue Date: Not reported
Permit Expire Date: Not reported
Permit Effective Date: Not reported

Name: KAPSTONE CHARLESTON KRAFT LLC
Address: 5600 VIRGINIA AVE
City,State,Zip: NORTH CHARLESTON, SC 29406
Year Inv: 2010
Pollutant Description: CRESOLS (MIXED ISOMERS)
Estimated Emissions (Tons/Yr): 7.8655
Permit Issue Date: Not reported
Permit Expire Date: Not reported
Permit Effective Date: Not reported

Name: KAPSTONE CHARLESTON KRAFT LLC
Address: 5600 VIRGINIA AVE
City,State,Zip: NORTH CHARLESTON, SC 29406
Year Inv: 2010
Pollutant Description: POLYCYCLIC ORGANIC MATTER
Estimated Emissions (Tons/Yr): 0
Permit Issue Date: Not reported
Permit Expire Date: Not reported
Permit Effective Date: Not reported

Name: KAPSTONE CHARLESTON KRAFT LLC

KAPSTONE CHARLESTON KRAFT LLC (Continued) **U004018205**

Address: 5600 VIRGINIA AVE
City,State,Zip: NORTH CHARLESTON, SC 29406
Year Inv: 2010
Pollutant Description: PARTICULATE MATTER (TOTAL)
Estimated Emissions (Tons/Yr): 548.5274
Permit Issue Date: Not reported
Permit Expire Date: Not reported
Permit Effective Date: Not reported

Name: KAPSTONE CHARLESTON KRAFT LLC
Address: 5600 VIRGINIA AVE
City,State,Zip: NORTH CHARLESTON, SC 29406
Year Inv: 2010
Pollutant Description: BENZO(K)FLUORANTHENE
Estimated Emissions (Tons/Yr): 0.000768
Permit Issue Date: Not reported
Permit Expire Date: Not reported
Permit Effective Date: Not reported

Name: KAPSTONE CHARLESTON KRAFT LLC
Address: 5600 VIRGINIA AVE
City,State,Zip: NORTH CHARLESTON, SC 29406
Year Inv: 2010
Pollutant Description: T-1,2-DICHLOROETHENE
Estimated Emissions (Tons/Yr): 4.327978
Permit Issue Date: Not reported
Permit Expire Date: Not reported
Permit Effective Date: Not reported

Name: KAPSTONE CHARLESTON KRAFT LLC
Address: 5600 VIRGINIA AVE
City,State,Zip: NORTH CHARLESTON, SC 29406
Year Inv: 2010
Pollutant Description: CARBON DISULFIDE
Estimated Emissions (Tons/Yr): 1.62596
Permit Issue Date: Not reported
Permit Expire Date: Not reported
Permit Effective Date: Not reported

Name: COGEN SOUTH
Address: 5600 VIRGINIA AVE
City,State,Zip: NORTH CHARLESTON, SC 29406
Year Inv: 2010
Pollutant Description: ETHYLENE DICHLORIDE
Estimated Emissions (Tons/Yr): 0.010584
Permit Issue Date: Not reported
Permit Expire Date: Not reported
Permit Effective Date: Not reported

Name: COGEN SOUTH
Address: 5600 VIRGINIA AVE
City,State,Zip: NORTH CHARLESTON, SC 29406
Year Inv: 2010
Pollutant Description: CYANIDE COMPOUNDS
Estimated Emissions (Tons/Yr): 0.268704
Permit Issue Date: Not reported
Permit Expire Date: Not reported

KAPSTONE CHARLESTON KRAFT LLC (Continued) **U004018205**

Permit Effective Date: Not reported

Name: COGEN SOUTH
Address: 5600 VIRGINIA AVE
City,State,Zip: NORTH CHARLESTON, SC 29406
Year Inv: 2010
Pollutant Description: PM (LESS THAN 10 MICRONS)
Estimated Emissions (Tons/Yr): 130.5077
Permit Issue Date: Not reported
Permit Expire Date: Not reported
Permit Effective Date: Not reported

Name: COGEN SOUTH
Address: 5600 VIRGINIA AVE
City,State,Zip: NORTH CHARLESTON, SC 29406
Year Inv: 2010
Pollutant Description: METHYL TERT-BUTYL ETHER
Estimated Emissions (Tons/Yr): 0.003762
Permit Issue Date: Not reported
Permit Expire Date: Not reported
Permit Effective Date: Not reported

Name: COGEN SOUTH
Address: 5600 VIRGINIA AVE
City,State,Zip: NORTH CHARLESTON, SC 29406
Year Inv: 2010
Pollutant Description: INDENO(1,2,3-CD)PYRENE
Estimated Emissions (Tons/Yr): 0.000006555
Permit Issue Date: Not reported
Permit Expire Date: Not reported
Permit Effective Date: Not reported

Name: COGEN SOUTH
Address: 5600 VIRGINIA AVE
City,State,Zip: NORTH CHARLESTON, SC 29406
Year Inv: 2010
Pollutant Description: POLYCYCLIC ORGANIC MATTER
Estimated Emissions (Tons/Yr): 0.8258687
Permit Issue Date: Not reported
Permit Expire Date: Not reported
Permit Effective Date: Not reported

Name: COGEN SOUTH
Address: 5600 VIRGINIA AVE
City,State,Zip: NORTH CHARLESTON, SC 29406
Year Inv: 2010
Pollutant Description: SULFUR DIOXIDE
Estimated Emissions (Tons/Yr): 1438.207
Permit Issue Date: Not reported
Permit Expire Date: Not reported
Permit Effective Date: Not reported

Name: COGEN SOUTH
Address: 5600 VIRGINIA AVE
City,State,Zip: NORTH CHARLESTON, SC 29406
Year Inv: 2010
Pollutant Description: METHYL METHACRYLATE

KAPSTONE CHARLESTON KRAFT LLC (Continued) **U004018205**

Estimated Emissions (Tons/Yr): 0.00215
Permit Issue Date: Not reported
Permit Expire Date: Not reported
Permit Effective Date: Not reported

Name: COGEN SOUTH
Address: 5600 VIRGINIA AVE
City,State,Zip: NORTH CHARLESTON, SC 29406
Year Inv: 2010
Pollutant Description: 4-NITROPHENOL
Estimated Emissions (Tons/Yr): 0.000193
Permit Issue Date: Not reported
Permit Expire Date: Not reported
Permit Effective Date: Not reported

Name: COGEN SOUTH
Address: 5600 VIRGINIA AVE
City,State,Zip: NORTH CHARLESTON, SC 29406
Year Inv: 2010
Pollutant Description: ETHYL BENZENE
Estimated Emissions (Tons/Yr): 0.0168235
Permit Issue Date: Not reported
Permit Expire Date: Not reported
Permit Effective Date: Not reported

Name: COGEN SOUTH
Address: 5600 VIRGINIA AVE
City,State,Zip: NORTH CHARLESTON, SC 29406
Year Inv: 2010
Pollutant Description: BENZYL CHLORIDE
Estimated Emissions (Tons/Yr): 0.075237
Permit Issue Date: Not reported
Permit Expire Date: Not reported
Permit Effective Date: Not reported

Name: COGEN SOUTH
Address: 5600 VIRGINIA AVE
City,State,Zip: NORTH CHARLESTON, SC 29406
Year Inv: 2010
Pollutant Description: ETHYLENE DIBROMIDE
Estimated Emissions (Tons/Yr): 0.000129
Permit Issue Date: Not reported
Permit Expire Date: Not reported
Permit Effective Date: Not reported

Name: KAPSTONE CHARLESTON KRAFT LLC
Address: 5600 VIRGINIA AVE
City,State,Zip: NORTH CHARLESTON, SC 29406
Year Inv: 2010
Pollutant Description: NAPHTHALENE
Estimated Emissions (Tons/Yr): 1.492139
Permit Issue Date: Not reported
Permit Expire Date: Not reported
Permit Effective Date: Not reported

Name: KAPSTONE CHARLESTON KRAFT LLC
Address: 5600 VIRGINIA AVE

KAPSTONE CHARLESTON KRAFT LLC (Continued) **U004018205**

City,State,Zip: NORTH CHARLESTON, SC 29406
Year Inv: 2010
Pollutant Description: TOLUENE
Estimated Emissions (Tons/Yr): 1.061002
Permit Issue Date: Not reported
Permit Expire Date: Not reported
Permit Effective Date: Not reported

Name: KAPSTONE CHARLESTON KRAFT LLC
Address: 5600 VIRGINIA AVE
City,State,Zip: NORTH CHARLESTON, SC 29406
Year Inv: 2010
Pollutant Description: ANTHRACENE
Estimated Emissions (Tons/Yr): 0.0000001608
Permit Issue Date: Not reported
Permit Expire Date: Not reported
Permit Effective Date: Not reported

Name: KAPSTONE CHARLESTON KRAFT LLC
Address: 5600 VIRGINIA AVE
City,State,Zip: NORTH CHARLESTON, SC 29406
Year Inv: 2010
Pollutant Description: XYLENE (MIXED ISOMERS)
Estimated Emissions (Tons/Yr): 1.486168
Permit Issue Date: Not reported
Permit Expire Date: Not reported
Permit Effective Date: Not reported

Name: KAPSTONE CHARLESTON KRAFT LLC
Address: 5600 VIRGINIA AVE
City,State,Zip: NORTH CHARLESTON, SC 29406
Year Inv: 2010
Pollutant Description: CHROMIUM (CR3)
Estimated Emissions (Tons/Yr): 0.000001603
Permit Issue Date: Not reported
Permit Expire Date: Not reported
Permit Effective Date: Not reported

Name: KAPSTONE CHARLESTON KRAFT LLC
Address: 5600 VIRGINIA AVE
City,State,Zip: NORTH CHARLESTON, SC 29406
Year Inv: 2010
Pollutant Description: INDENO(1,2,3-CD)PYRENE
Estimated Emissions (Tons/Yr): 0.0004523
Permit Issue Date: Not reported
Permit Expire Date: Not reported
Permit Effective Date: Not reported

Name: KAPSTONE CHARLESTON KRAFT LLC
Address: 5600 VIRGINIA AVE
City,State,Zip: NORTH CHARLESTON, SC 29406
Year Inv: 2010
Pollutant Description: FLUORANTHENE
Estimated Emissions (Tons/Yr): 0.0056606
Permit Issue Date: Not reported
Permit Expire Date: Not reported
Permit Effective Date: Not reported

KAPSTONE CHARLESTON KRAFT LLC (Continued) **U004018205**

Name: KAPSTONE CHARLESTON KRAFT LLC
Address: 5600 VIRGINIA AVE
City,State,Zip: NORTH CHARLESTON, SC 29406
Year Inv: 2010
Pollutant Description: BENZO(A)PYRENE
Estimated Emissions (Tons/Yr): 0.0000365
Permit Issue Date: Not reported
Permit Expire Date: Not reported
Permit Effective Date: Not reported

Name: KAPSTONE CHARLESTON KRAFT LLC
Address: 5600 VIRGINIA AVE
City,State,Zip: NORTH CHARLESTON, SC 29406
Year Inv: 2010
Pollutant Description: CARBON TETRACHLORIDE
Estimated Emissions (Tons/Yr): 0.0292606
Permit Issue Date: Not reported
Permit Expire Date: Not reported
Permit Effective Date: Not reported

Name: COGEN SOUTH
Address: 5600 VIRGINIA AVE
City,State,Zip: NORTH CHARLESTON, SC 29406
Year Inv: 2010
Pollutant Description: CHLOROBENZENE
Estimated Emissions (Tons/Yr): 0.009517
Permit Issue Date: Not reported
Permit Expire Date: Not reported
Permit Effective Date: Not reported

Name: COGEN SOUTH
Address: 5600 VIRGINIA AVE
City,State,Zip: NORTH CHARLESTON, SC 29406
Year Inv: 2010
Pollutant Description: BIS(2-ETHYLHEXYL)PHTHALATE
Estimated Emissions (Tons/Yr): 0.0078562
Permit Issue Date: Not reported
Permit Expire Date: Not reported
Permit Effective Date: Not reported

Name: COGEN SOUTH
Address: 5600 VIRGINIA AVE
City,State,Zip: NORTH CHARLESTON, SC 29406
Year Inv: 2010
Pollutant Description: 2-METHYLNAPTHALENE
Estimated Emissions (Tons/Yr): 0.00000546
Permit Issue Date: Not reported
Permit Expire Date: Not reported
Permit Effective Date: Not reported

Name: COGEN SOUTH
Address: 5600 VIRGINIA AVE
City,State,Zip: NORTH CHARLESTON, SC 29406
Year Inv: 2010
Pollutant Description: CUMENE
Estimated Emissions (Tons/Yr): 0.03717
Permit Issue Date: Not reported

KAPSTONE CHARLESTON KRAFT LLC (Continued) **U004018205**

Permit Expire Date: Not reported
Permit Effective Date: Not reported

Name: COGEN SOUTH
Address: 5600 VIRGINIA AVE
City,State,Zip: NORTH CHARLESTON, SC 29406
Year Inv: 2010
Pollutant Description: ARSENIC & COMPOUNDS
Estimated Emissions (Tons/Yr): 0.0030582
Permit Issue Date: Not reported
Permit Expire Date: Not reported
Permit Effective Date: Not reported

Name: COGEN SOUTH
Address: 5600 VIRGINIA AVE
City,State,Zip: NORTH CHARLESTON, SC 29406
Year Inv: 2010
Pollutant Description: CADMIUM & COMPOUNDS
Estimated Emissions (Tons/Yr): 0.0008134
Permit Issue Date: Not reported
Permit Expire Date: Not reported
Permit Effective Date: Not reported

Name: COGEN SOUTH
Address: 5600 VIRGINIA AVE
City,State,Zip: NORTH CHARLESTON, SC 29406
Year Inv: 2010
Pollutant Description: CARBON MONOXIDE
Estimated Emissions (Tons/Yr): 71.88205
Permit Issue Date: Not reported
Permit Expire Date: Not reported
Permit Effective Date: Not reported

Name: COGEN SOUTH
Address: 5600 VIRGINIA AVE
City,State,Zip: NORTH CHARLESTON, SC 29406
Year Inv: 2010
Pollutant Description: NITROGEN DIOXIDE
Estimated Emissions (Tons/Yr): 1560.61
Permit Issue Date: Not reported
Permit Expire Date: Not reported
Permit Effective Date: Not reported

Name: COGEN SOUTH
Address: 5600 VIRGINIA AVE
City,State,Zip: NORTH CHARLESTON, SC 29406
Year Inv: 2010
Pollutant Description: COBALT COMPOUNDS
Estimated Emissions (Tons/Yr): 0.00112
Permit Issue Date: Not reported
Permit Expire Date: Not reported
Permit Effective Date: Not reported

Name: COGEN SOUTH
Address: 5600 VIRGINIA AVE
City,State,Zip: NORTH CHARLESTON, SC 29406
Year Inv: 2010

KAPSTONE CHARLESTON KRAFT LLC (Continued) **U004018205**

Pollutant Description: PROPIONALDEHYDE
Estimated Emissions (Tons/Yr): 0.0478
Permit Issue Date: Not reported
Permit Expire Date: Not reported
Permit Effective Date: Not reported

Name: COGEN SOUTH
Address: 5600 VIRGINIA AVE
City,State,Zip: NORTH CHARLESTON, SC 29406
Year Inv: 2010
Pollutant Description: XYLENE (MIXED ISOMERS)
Estimated Emissions (Tons/Yr): 0.009395
Permit Issue Date: Not reported
Permit Expire Date: Not reported
Permit Effective Date: Not reported

Name: COGEN SOUTH
Address: 5600 VIRGINIA AVE
City,State,Zip: NORTH CHARLESTON, SC 29406
Year Inv: 2010
Pollutant Description: PM (LESS THAN 2.5 MICRONS)
Estimated Emissions (Tons/Yr): 113.3615
Permit Issue Date: Not reported
Permit Expire Date: Not reported
Permit Effective Date: Not reported

Name: COGEN SOUTH
Address: 5600 VIRGINIA AVE
City,State,Zip: NORTH CHARLESTON, SC 29406
Year Inv: 2010
Pollutant Description: CHRYSENE
Estimated Emissions (Tons/Yr): 0.00001136
Permit Issue Date: Not reported
Permit Expire Date: Not reported
Permit Effective Date: Not reported

Name: COGEN SOUTH
Address: 5600 VIRGINIA AVE
City,State,Zip: NORTH CHARLESTON, SC 29406
Year Inv: 2010
Pollutant Description: FORMALDEHYDE
Estimated Emissions (Tons/Yr): 0.998719
Permit Issue Date: Not reported
Permit Expire Date: Not reported
Permit Effective Date: Not reported

Name: COGEN SOUTH
Address: 5600 VIRGINIA AVE
City,State,Zip: NORTH CHARLESTON, SC 29406
Year Inv: 2010
Pollutant Description: 2-CHLOROACETOPHENONE
Estimated Emissions (Tons/Yr): 0.000752
Permit Issue Date: Not reported
Permit Expire Date: Not reported
Permit Effective Date: Not reported

Name: COGEN SOUTH

KAPSTONE CHARLESTON KRAFT LLC (Continued) **U004018205**

Address: 5600 VIRGINIA AVE
City,State,Zip: NORTH CHARLESTON, SC 29406
Year Inv: 2010
Pollutant Description: BENZ(A)ANTHRACENE
Estimated Emissions (Tons/Yr): 0.000007102
Permit Issue Date: Not reported
Permit Expire Date: Not reported
Permit Effective Date: Not reported

Name: COGEN SOUTH
Address: 5600 VIRGINIA AVE
City,State,Zip: NORTH CHARLESTON, SC 29406
Year Inv: 2010
Pollutant Description: DIOXINS/FURANS (AS TEQ UNITS)
Estimated Emissions (Tons/Yr): 0.00000005888
Permit Issue Date: Not reported
Permit Expire Date: Not reported
Permit Effective Date: Not reported

Name: COGEN SOUTH
Address: 5600 VIRGINIA AVE
City,State,Zip: NORTH CHARLESTON, SC 29406
Year Inv: 2010
Pollutant Description: SULFUR TRIOXIDE
Estimated Emissions (Tons/Yr): 0.032393
Permit Issue Date: Not reported
Permit Expire Date: Not reported
Permit Effective Date: Not reported

Name: COGEN SOUTH
Address: 5600 VIRGINIA AVE
City,State,Zip: NORTH CHARLESTON, SC 29406
Year Inv: 2010
Pollutant Description: BROMOFORM
Estimated Emissions (Tons/Yr): 0.004192
Permit Issue Date: Not reported
Permit Expire Date: Not reported
Permit Effective Date: Not reported

Name: COGEN SOUTH
Address: 5600 VIRGINIA AVE
City,State,Zip: NORTH CHARLESTON, SC 29406
Year Inv: 2010
Pollutant Description: HYDROCHLORIC ACID
Estimated Emissions (Tons/Yr): 10.21
Permit Issue Date: Not reported
Permit Expire Date: Not reported
Permit Effective Date: Not reported

Name: COGEN SOUTH
Address: 5600 VIRGINIA AVE
City,State,Zip: NORTH CHARLESTON, SC 29406
Year Inv: 2010
Pollutant Description: TRICHLOROETHYLENE (TRICHLOROETHENE)
Estimated Emissions (Tons/Yr): 0.006502
Permit Issue Date: Not reported
Permit Expire Date: Not reported

KAPSTONE CHARLESTON KRAFT LLC (Continued) **U004018205**

Permit Effective Date: Not reported

Name: COGEN SOUTH
Address: 5600 VIRGINIA AVE
City,State,Zip: NORTH CHARLESTON, SC 29406
Year Inv: 2010
Pollutant Description: 2,4,6-TRICHLOROPHENOL
Estimated Emissions (Tons/Yr): 0.000564
Permit Issue Date: Not reported
Permit Expire Date: Not reported
Permit Effective Date: Not reported

Name: COGEN SOUTH
Address: 5600 VIRGINIA AVE
City,State,Zip: NORTH CHARLESTON, SC 29406
Year Inv: 2010
Pollutant Description: STYRENE
Estimated Emissions (Tons/Yr): 0.414464
Permit Issue Date: Not reported
Permit Expire Date: Not reported
Permit Effective Date: Not reported

Name: KAPSTONE CHARLESTON KRAFT LLC
Address: 5600 VIRGINIA AVE
City,State,Zip: NORTH CHARLESTON, SC 29406
Year Inv: 2010
Pollutant Description: BERYLLIUM & COMPOUNDS
Estimated Emissions (Tons/Yr): 0.00004399
Permit Issue Date: Not reported
Permit Expire Date: Not reported
Permit Effective Date: Not reported

Name: KAPSTONE CHARLESTON KRAFT LLC
Address: 5600 VIRGINIA AVE
City,State,Zip: NORTH CHARLESTON, SC 29406
Year Inv: 2010
Pollutant Description: 1,2,4-TRICHLOROBENZENE
Estimated Emissions (Tons/Yr): 3.574326
Permit Issue Date: Not reported
Permit Expire Date: Not reported
Permit Effective Date: Not reported

Name: KAPSTONE CHARLESTON KRAFT LLC
Address: 5600 VIRGINIA AVE
City,State,Zip: NORTH CHARLESTON, SC 29406
Year Inv: 2010
Pollutant Description: BENZO(G,H,I)PERYLENE
Estimated Emissions (Tons/Yr): 0.0006502
Permit Issue Date: Not reported
Permit Expire Date: Not reported
Permit Effective Date: Not reported

Name: KAPSTONE CHARLESTON KRAFT LLC
Address: 5600 VIRGINIA AVE
City,State,Zip: NORTH CHARLESTON, SC 29406
Year Inv: 2010
Pollutant Description: CARBON MONOXIDE

KAPSTONE CHARLESTON KRAFT LLC (Continued) **U004018205**

Estimated Emissions (Tons/Yr): 4900.709
Permit Issue Date: Not reported
Permit Expire Date: Not reported
Permit Effective Date: Not reported

Name: KAPSTONE CHARLESTON KRAFT LLC
Address: 5600 VIRGINIA AVE
City,State,Zip: NORTH CHARLESTON, SC 29406
Year Inv: 2010
Pollutant Description: CARBON DIOXIDE
Estimated Emissions (Tons/Yr): 3219.128
Permit Issue Date: Not reported
Permit Expire Date: Not reported
Permit Effective Date: Not reported

Name: KAPSTONE CHARLESTON KRAFT LLC
Address: 5600 VIRGINIA AVE
City,State,Zip: NORTH CHARLESTON, SC 29406
Year Inv: 2010
Pollutant Description: MERCURY & COMPOUNDS
Estimated Emissions (Tons/Yr): 0.0015524
Permit Issue Date: Not reported
Permit Expire Date: Not reported
Permit Effective Date: Not reported

Name: KAPSTONE CHARLESTON KRAFT LLC
Address: 5600 VIRGINIA AVE
City,State,Zip: NORTH CHARLESTON, SC 29406
Year Inv: 2010
Pollutant Description: LEAD & COMPOUNDS
Estimated Emissions (Tons/Yr): 0.009118
Permit Issue Date: Not reported
Permit Expire Date: Not reported
Permit Effective Date: Not reported

Name: KAPSTONE CHARLESTON KRAFT LLC
Address: 5600 VIRGINIA AVE
City,State,Zip: NORTH CHARLESTON, SC 29406
Year Inv: 2010
Pollutant Description: PM (LESS THAN 10 MICRONS)
Estimated Emissions (Tons/Yr): 399.2287
Permit Issue Date: Not reported
Permit Expire Date: Not reported
Permit Effective Date: Not reported

Name: KAPSTONE CHARLESTON KRAFT LLC
Address: 5600 VIRGINIA AVE
City,State,Zip: NORTH CHARLESTON, SC 29406
Year Inv: 2010
Pollutant Description: DIBENZO(A,H)ANTHRACENE
Estimated Emissions (Tons/Yr): 0.000006521
Permit Issue Date: Not reported
Permit Expire Date: Not reported
Permit Effective Date: Not reported

Name: KAPSTONE CHARLESTON KRAFT LLC
Address: 5600 VIRGINIA AVE

KAPSTONE CHARLESTON KRAFT LLC (Continued) **U004018205**

City,State,Zip: NORTH CHARLESTON, SC 29406
Year Inv: 2010
Pollutant Description: BENZ(A)ANTHRACENE
Estimated Emissions (Tons/Yr): 0.0002815
Permit Issue Date: Not reported
Permit Expire Date: Not reported
Permit Effective Date: Not reported

Name: KAPSTONE CHARLESTON KRAFT LLC
Address: 5600 VIRGINIA AVE
City,State,Zip: NORTH CHARLESTON, SC 29406
Year Inv: 2010
Pollutant Description: BENZENE
Estimated Emissions (Tons/Yr): 0.9614873
Permit Issue Date: Not reported
Permit Expire Date: Not reported
Permit Effective Date: Not reported

Name: KAPSTONE CHARLESTON KRAFT LLC
Address: 5600 VIRGINIA AVE
City,State,Zip: NORTH CHARLESTON, SC 29406
Year Inv: 2010
Pollutant Description: METHYL MERCAPTAN (METHANETHIOL)
Estimated Emissions (Tons/Yr): 40.03532
Permit Issue Date: Not reported
Permit Expire Date: Not reported
Permit Effective Date: Not reported

Name: COGEN SOUTH
Address: 5600 VIRGINIA AVE
City,State,Zip: NORTH CHARLESTON, SC 29406
Year Inv: 2010
Pollutant Description: METHYL ISOBUTYL KETONE
Estimated Emissions (Tons/Yr): 0.92
Permit Issue Date: Not reported
Permit Expire Date: Not reported
Permit Effective Date: Not reported

Name: COGEN SOUTH
Address: 5600 VIRGINIA AVE
City,State,Zip: NORTH CHARLESTON, SC 29406
Year Inv: 2010
Pollutant Description: HEXANE
Estimated Emissions (Tons/Yr): 1.012277
Permit Issue Date: Not reported
Permit Expire Date: Not reported
Permit Effective Date: Not reported

Name: COGEN SOUTH
Address: 5600 VIRGINIA AVE
City,State,Zip: NORTH CHARLESTON, SC 29406
Year Inv: 2010
Pollutant Description: ANTHRACENE
Estimated Emissions (Tons/Yr): 0.000315
Permit Issue Date: Not reported
Permit Expire Date: Not reported
Permit Effective Date: Not reported

KAPSTONE CHARLESTON KRAFT LLC (Continued) **U004018205**

Name: COGEN SOUTH
Address: 5600 VIRGINIA AVE
City,State,Zip: NORTH CHARLESTON, SC 29406
Year Inv: 2010
Pollutant Description: MERCURY & COMPOUNDS
Estimated Emissions (Tons/Yr): 0.001261
Permit Issue Date: Not reported
Permit Expire Date: Not reported
Permit Effective Date: Not reported

Name: COGEN SOUTH
Address: 5600 VIRGINIA AVE
City,State,Zip: NORTH CHARLESTON, SC 29406
Year Inv: 2010
Pollutant Description: TETRACHLOROETHYLENE (PERCHLOROETHYLENE)
Estimated Emissions (Tons/Yr): 0.012858
Permit Issue Date: Not reported
Permit Expire Date: Not reported
Permit Effective Date: Not reported

Name: COGEN SOUTH
Address: 5600 VIRGINIA AVE
City,State,Zip: NORTH CHARLESTON, SC 29406
Year Inv: 2010
Pollutant Description: 1,1,1-TRICHLOROETHANE (METHYL CHLOROFORM)
Estimated Emissions (Tons/Yr): 0.0088747
Permit Issue Date: Not reported
Permit Expire Date: Not reported
Permit Effective Date: Not reported

Name: COGEN SOUTH
Address: 5600 VIRGINIA AVE
City,State,Zip: NORTH CHARLESTON, SC 29406
Year Inv: 2010
Pollutant Description: METHANE
Estimated Emissions (Tons/Yr): 326.0609
Permit Issue Date: Not reported
Permit Expire Date: Not reported
Permit Effective Date: Not reported

Name: COGEN SOUTH
Address: 5600 VIRGINIA AVE
City,State,Zip: NORTH CHARLESTON, SC 29406
Year Inv: 2010
Pollutant Description: METHYL CHLORIDE (CHLOROMETHANE)
Estimated Emissions (Tons/Yr): 0.06195
Permit Issue Date: Not reported
Permit Expire Date: Not reported
Permit Effective Date: Not reported

Name: COGEN SOUTH
Address: 5600 VIRGINIA AVE
City,State,Zip: NORTH CHARLESTON, SC 29406
Year Inv: 2010
Pollutant Description: SULFURIC ACID
Estimated Emissions (Tons/Yr): 3.106
Permit Issue Date: Not reported

KAPSTONE CHARLESTON KRAFT LLC (Continued) **U004018205**

Permit Expire Date: Not reported
Permit Effective Date: Not reported

Name: KAPSTONE CHARLESTON KRAFT LLC
Address: 5600 VIRGINIA AVE
City,State,Zip: NORTH CHARLESTON, SC 29406
Year Inv: 2010
Pollutant Description: HYDROGEN FLUORIDE
Estimated Emissions (Tons/Yr): 0
Permit Issue Date: Not reported
Permit Expire Date: Not reported
Permit Effective Date: Not reported

Name: KAPSTONE CHARLESTON KRAFT LLC
Address: 5600 VIRGINIA AVE
City,State,Zip: NORTH CHARLESTON, SC 29406
Year Inv: 2010
Pollutant Description: PHENANTHRENE
Estimated Emissions (Tons/Yr): 0.0254013
Permit Issue Date: Not reported
Permit Expire Date: Not reported
Permit Effective Date: Not reported

Name: KAPSTONE CHARLESTON KRAFT LLC
Address: 5600 VIRGINIA AVE
City,State,Zip: NORTH CHARLESTON, SC 29406
Year Inv: 2010
Pollutant Description: ACROLEIN
Estimated Emissions (Tons/Yr): 2.727225
Permit Issue Date: Not reported
Permit Expire Date: Not reported
Permit Effective Date: Not reported

Name: KAPSTONE CHARLESTON KRAFT LLC
Address: 5600 VIRGINIA AVE
City,State,Zip: NORTH CHARLESTON, SC 29406
Year Inv: 2010
Pollutant Description: CHROMIUM (CR6PT)
Estimated Emissions (Tons/Yr): 0.000000663
Permit Issue Date: Not reported
Permit Expire Date: Not reported
Permit Effective Date: Not reported

Name: KAPSTONE CHARLESTON KRAFT LLC
Address: 5600 VIRGINIA AVE
City,State,Zip: NORTH CHARLESTON, SC 29406
Year Inv: 2010
Pollutant Description: BENZO(j)FLUORANTHENE
Estimated Emissions (Tons/Yr): 0
Permit Issue Date: Not reported
Permit Expire Date: Not reported
Permit Effective Date: Not reported

Name: KAPSTONE CHARLESTON KRAFT LLC
Address: 5600 VIRGINIA AVE
City,State,Zip: NORTH CHARLESTON, SC 29406
Year Inv: 2010

KAPSTONE CHARLESTON KRAFT LLC (Continued) **U004018205**

Pollutant Description: DIMETHYL DISULFIDE
Estimated Emissions (Tons/Yr): 35.09669
Permit Issue Date: Not reported
Permit Expire Date: Not reported
Permit Effective Date: Not reported

Name: KAPSTONE CHARLESTON KRAFT LLC
Address: 5600 VIRGINIA AVE
City,State,Zip: NORTH CHARLESTON, SC 29406
Year Inv: 2010
Pollutant Description: METHANOL
Estimated Emissions (Tons/Yr): 501.2848
Permit Issue Date: Not reported
Permit Expire Date: Not reported
Permit Effective Date: Not reported

Name: KAPSTONE CHARLESTON KRAFT LLC
Address: 5600 VIRGINIA AVE
City,State,Zip: NORTH CHARLESTON, SC 29406
Year Inv: 2010
Pollutant Description: ACETONE
Estimated Emissions (Tons/Yr): 13.02276
Permit Issue Date: Not reported
Permit Expire Date: Not reported
Permit Effective Date: Not reported

Name: KAPSTONE CHARLESTON KRAFT LLC
Address: 5600 VIRGINIA AVE
City,State,Zip: NORTH CHARLESTON, SC 29406
Year Inv: 2010
Pollutant Description: SULFUR TRIOXIDE
Estimated Emissions (Tons/Yr): 1.57922
Permit Issue Date: Not reported
Permit Expire Date: Not reported
Permit Effective Date: Not reported

Name: KAPSTONE CHARLESTON KRAFT LLC
Address: 5600 VIRGINIA AVE
City,State,Zip: NORTH CHARLESTON, SC 29406
Year Inv: 2010
Pollutant Description: METHANE
Estimated Emissions (Tons/Yr): 0.036941
Permit Issue Date: Not reported
Permit Expire Date: Not reported
Permit Effective Date: Not reported

Name: KAPSTONE CHARLESTON KRAFT LLC
Address: 5600 VIRGINIA AVE
City,State,Zip: NORTH CHARLESTON, SC 29406
Year Inv: 2010
Pollutant Description: METHYL CHLORIDE (CHLOROMETHANE)
Estimated Emissions (Tons/Yr): 0.4701
Permit Issue Date: Not reported
Permit Expire Date: Not reported
Permit Effective Date: Not reported

Name: KAPSTONE CHARLESTON KRAFT LLC

KAPSTONE CHARLESTON KRAFT LLC (Continued) **U004018205**

Address: 5600 VIRGINIA AVE
City,State,Zip: NORTH CHARLESTON, SC 29406
Year Inv: 2010
Pollutant Description: FLUORENE
Estimated Emissions (Tons/Yr): 0.0008505
Permit Issue Date: Not reported
Permit Expire Date: Not reported
Permit Effective Date: Not reported

Name: KAPSTONE CHARLESTON KRAFT LLC
Address: 5600 VIRGINIA AVE
City,State,Zip: NORTH CHARLESTON, SC 29406
Year Inv: 2010
Pollutant Description: TOTAL REDUCED SULFUR
Estimated Emissions (Tons/Yr): 55.915
Permit Issue Date: Not reported
Permit Expire Date: Not reported
Permit Effective Date: Not reported

Name: KAPSTONE CHARLESTON KRAFT LLC
Address: 5600 VIRGINIA AVE
City,State,Zip: NORTH CHARLESTON, SC 29406
Year Inv: 2010
Pollutant Description: CHLOROBENZENE
Estimated Emissions (Tons/Yr): 0.4144885
Permit Issue Date: Not reported
Permit Expire Date: Not reported
Permit Effective Date: Not reported

Name: KAPSTONE CHARLESTON KRAFT LLC
Address: 5600 VIRGINIA AVE
City,State,Zip: NORTH CHARLESTON, SC 29406
Year Inv: 2010
Pollutant Description: BENZO(E)PYRENE
Estimated Emissions (Tons/Yr): 0.000768
Permit Issue Date: Not reported
Permit Expire Date: Not reported
Permit Effective Date: Not reported

Name: KAPSTONE CHARLESTON KRAFT LLC
Address: 5600 VIRGINIA AVE
City,State,Zip: NORTH CHARLESTON, SC 29406
Year Inv: 2010
Pollutant Description: PERYLENE
Estimated Emissions (Tons/Yr): 0.00000102
Permit Issue Date: Not reported
Permit Expire Date: Not reported
Permit Effective Date: Not reported

Name: KAPSTONE CHARLESTON KRAFT LLC
Address: 5600 VIRGINIA AVE
City,State,Zip: NORTH CHARLESTON, SC 29406
Year Inv: 2010
Pollutant Description: BENZO(B)FLUORANTHENE
Estimated Emissions (Tons/Yr): 0.000366
Permit Issue Date: Not reported
Permit Expire Date: Not reported

KAPSTONE CHARLESTON KRAFT LLC (Continued) **U004018205**

Permit Effective Date: Not reported

Name: KAPSTONE CHARLESTON KRAFT LLC
Address: 5600 VIRGINIA AVE
City,State,Zip: NORTH CHARLESTON, SC 29406
Year Inv: 2010
Pollutant Description: CADMIUM & COMPOUNDS
Estimated Emissions (Tons/Yr): 0.0007222
Permit Issue Date: Not reported
Permit Expire Date: Not reported
Permit Effective Date: Not reported

Name: KAPSTONE CHARLESTON KRAFT LLC
Address: 5600 VIRGINIA AVE
City,State,Zip: NORTH CHARLESTON, SC 29406
Year Inv: 2010
Pollutant Description: CHROMIUM COMPOUNDS
Estimated Emissions (Tons/Yr): 0.01202
Permit Issue Date: Not reported
Permit Expire Date: Not reported
Permit Effective Date: Not reported

Name: KAPSTONE CHARLESTON KRAFT LLC
Address: 5600 VIRGINIA AVE
City,State,Zip: NORTH CHARLESTON, SC 29406
Year Inv: 2010
Pollutant Description: MANGANESE & COMPOUNDS
Estimated Emissions (Tons/Yr): 0.048838
Permit Issue Date: Not reported
Permit Expire Date: Not reported
Permit Effective Date: Not reported

Name: KAPSTONE CHARLESTON KRAFT LLC
Address: 5600 VIRGINIA AVE
City,State,Zip: NORTH CHARLESTON, SC 29406
Year Inv: 2010
Pollutant Description: NICKEL & COMPOUNDS
Estimated Emissions (Tons/Yr): 0.0188848
Permit Issue Date: Not reported
Permit Expire Date: Not reported
Permit Effective Date: Not reported

Name: KAPSTONE CHARLESTON KRAFT LLC
Address: 5600 VIRGINIA AVE
City,State,Zip: NORTH CHARLESTON, SC 29406
Year Inv: 2010
Pollutant Description: NITROGEN DIOXIDE
Estimated Emissions (Tons/Yr): 918.547
Permit Issue Date: Not reported
Permit Expire Date: Not reported
Permit Effective Date: Not reported

Name: KAPSTONE CHARLESTON KRAFT LLC
Address: 5600 VIRGINIA AVE
City,State,Zip: NORTH CHARLESTON, SC 29406
Year Inv: 2010
Pollutant Description: ANTIMONY & COMPOUNDS

KAPSTONE CHARLESTON KRAFT LLC (Continued) **U004018205**

Estimated Emissions (Tons/Yr): 0.0003251
Permit Issue Date: Not reported
Permit Expire Date: Not reported
Permit Effective Date: Not reported

Name: KAPSTONE CHARLESTON KRAFT LLC
Address: 5600 VIRGINIA AVE
City,State,Zip: NORTH CHARLESTON, SC 29406
Year Inv: 2010
Pollutant Description: SELENIUM & COMPOUNDS
Estimated Emissions (Tons/Yr): 0.00003153
Permit Issue Date: Not reported
Permit Expire Date: Not reported
Permit Effective Date: Not reported

Name: KAPSTONE CHARLESTON KRAFT LLC
Address: 5600 VIRGINIA AVE
City,State,Zip: NORTH CHARLESTON, SC 29406
Year Inv: 2010
Pollutant Description: FORMALDEHYDE
Estimated Emissions (Tons/Yr): 6.552971
Permit Issue Date: Not reported
Permit Expire Date: Not reported
Permit Effective Date: Not reported

Name: COGEN SOUTH
Address: 5600 VIRGINIA AVE
City,State,Zip: NORTH CHARLESTON, SC 29406
Year Inv: 2010
Pollutant Description: NAPHTHALENE
Estimated Emissions (Tons/Yr): 0.1555545
Permit Issue Date: Not reported
Permit Expire Date: Not reported
Permit Effective Date: Not reported

Name: COGEN SOUTH
Address: 5600 VIRGINIA AVE
City,State,Zip: NORTH CHARLESTON, SC 29406
Year Inv: 2010
Pollutant Description: ACETOPHENONE
Estimated Emissions (Tons/Yr): 0.0016126
Permit Issue Date: Not reported
Permit Expire Date: Not reported
Permit Effective Date: Not reported

Name: COGEN SOUTH
Address: 5600 VIRGINIA AVE
City,State,Zip: NORTH CHARLESTON, SC 29406
Year Inv: 2010
Pollutant Description: CARBON DIOXIDE
Estimated Emissions (Tons/Yr): 1384643
Permit Issue Date: Not reported
Permit Expire Date: Not reported
Permit Effective Date: Not reported

Name: COGEN SOUTH
Address: 5600 VIRGINIA AVE

KAPSTONE CHARLESTON KRAFT LLC (Continued) **U004018205**

City,State,Zip: NORTH CHARLESTON, SC 29406
Year Inv: 2010
Pollutant Description: CHROMIUM COMPOUNDS
Estimated Emissions (Tons/Yr): 0.009703
Permit Issue Date: Not reported
Permit Expire Date: Not reported
Permit Effective Date: Not reported

Name: COGEN SOUTH
Address: 5600 VIRGINIA AVE
City,State,Zip: NORTH CHARLESTON, SC 29406
Year Inv: 2010
Pollutant Description: MANGANESE & COMPOUNDS
Estimated Emissions (Tons/Yr): 0.0205906
Permit Issue Date: Not reported
Permit Expire Date: Not reported
Permit Effective Date: Not reported

Name: COGEN SOUTH
Address: 5600 VIRGINIA AVE
City,State,Zip: NORTH CHARLESTON, SC 29406
Year Inv: 2010
Pollutant Description: 2,4-DINITROTOLUENE
Estimated Emissions (Tons/Yr): 0.0000301
Permit Issue Date: Not reported
Permit Expire Date: Not reported
Permit Effective Date: Not reported

Name: COGEN SOUTH
Address: 5600 VIRGINIA AVE
City,State,Zip: NORTH CHARLESTON, SC 29406
Year Inv: 2010
Pollutant Description: METHYLHYDRAZINE
Estimated Emissions (Tons/Yr): 0.018272
Permit Issue Date: Not reported
Permit Expire Date: Not reported
Permit Effective Date: Not reported

Name: COGEN SOUTH
Address: 5600 VIRGINIA AVE
City,State,Zip: NORTH CHARLESTON, SC 29406
Year Inv: 2010
Pollutant Description: CHLOROFORM
Estimated Emissions (Tons/Yr): 0.012409
Permit Issue Date: Not reported
Permit Expire Date: Not reported
Permit Effective Date: Not reported

Name: COGEN SOUTH
Address: 5600 VIRGINIA AVE
City,State,Zip: NORTH CHARLESTON, SC 29406
Year Inv: 2010
Pollutant Description: METHYL BROMIDE
Estimated Emissions (Tons/Yr): 0.020448
Permit Issue Date: Not reported
Permit Expire Date: Not reported
Permit Effective Date: Not reported

KAPSTONE CHARLESTON KRAFT LLC (Continued) **U004018205**

Name: COGEN SOUTH
Address: 5600 VIRGINIA AVE
City,State,Zip: NORTH CHARLESTON, SC 29406
Year Inv: 2010
Pollutant Description: ACETALDEHYDE
Estimated Emissions (Tons/Yr): 0.2414829
Permit Issue Date: Not reported
Permit Expire Date: Not reported
Permit Effective Date: Not reported

Name: COGEN SOUTH
Address: 5600 VIRGINIA AVE
City,State,Zip: NORTH CHARLESTON, SC 29406
Year Inv: 2010
Pollutant Description: PROPYLENE DICHLORIDE
Estimated Emissions (Tons/Yr): 0.007152
Permit Issue Date: Not reported
Permit Expire Date: Not reported
Permit Effective Date: Not reported

Name: COGEN SOUTH
Address: 5600 VIRGINIA AVE
City,State,Zip: NORTH CHARLESTON, SC 29406
Year Inv: 2010
Pollutant Description: ACENAPTHENE
Estimated Emissions (Tons/Yr): 0.00009675
Permit Issue Date: Not reported
Permit Expire Date: Not reported
Permit Effective Date: Not reported

Name: COGEN SOUTH
Address: 5600 VIRGINIA AVE
City,State,Zip: NORTH CHARLESTON, SC 29406
Year Inv: 2010
Pollutant Description: FLUORENE
Estimated Emissions (Tons/Yr): 0.00009654
Permit Issue Date: Not reported
Permit Expire Date: Not reported
Permit Effective Date: Not reported

Name: KAPSTONE CHARLESTON KRAFT LLC
Address: 5600 VIRGINIA AVE
City,State,Zip: NORTH CHARLESTON, SC 29406
Year Inv: 2010
Pollutant Description: SULFURIC ACID
Estimated Emissions (Tons/Yr): 10.0563
Permit Issue Date: Not reported
Permit Expire Date: Not reported
Permit Effective Date: Not reported

Name: KAPSTONE CHARLESTON KRAFT LLC
Address: 5600 VIRGINIA AVE
City,State,Zip: NORTH CHARLESTON, SC 29406
Year Inv: 2010
Pollutant Description: CUMENE
Estimated Emissions (Tons/Yr): 1.020039
Permit Issue Date: Not reported

KAPSTONE CHARLESTON KRAFT LLC (Continued) **U004018205**

Permit Expire Date: Not reported
Permit Effective Date: Not reported

Name: KAPSTONE CHARLESTON KRAFT LLC
Address: 5600 VIRGINIA AVE
City,State,Zip: NORTH CHARLESTON, SC 29406
Year Inv: 2010
Pollutant Description: ARSENIC & COMPOUNDS
Estimated Emissions (Tons/Yr): 0.002091
Permit Issue Date: Not reported
Permit Expire Date: Not reported
Permit Effective Date: Not reported

Name: KAPSTONE CHARLESTON KRAFT LLC
Address: 5600 VIRGINIA AVE
City,State,Zip: NORTH CHARLESTON, SC 29406
Year Inv: 2010
Pollutant Description: TETRACHLOROETHYLENE (PERCHLOROETHYLENE)
Estimated Emissions (Tons/Yr): 3.125428
Permit Issue Date: Not reported
Permit Expire Date: Not reported
Permit Effective Date: Not reported

Name: KAPSTONE CHARLESTON KRAFT LLC
Address: 5600 VIRGINIA AVE
City,State,Zip: NORTH CHARLESTON, SC 29406
Year Inv: 2010
Pollutant Description: PYRENE
Estimated Emissions (Tons/Yr): 0.0041305
Permit Issue Date: Not reported
Permit Expire Date: Not reported
Permit Effective Date: Not reported

Name: KAPSTONE CHARLESTON KRAFT LLC
Address: 5600 VIRGINIA AVE
City,State,Zip: NORTH CHARLESTON, SC 29406
Year Inv: 2010
Pollutant Description: PM (LESS THAN 2.5 MICRONS)
Estimated Emissions (Tons/Yr): 347.959
Permit Issue Date: Not reported
Permit Expire Date: Not reported
Permit Effective Date: Not reported

Name: KAPSTONE CHARLESTON KRAFT LLC
Address: 5600 VIRGINIA AVE
City,State,Zip: NORTH CHARLESTON, SC 29406
Year Inv: 2010
Pollutant Description: ACENAPHTHYLENE
Estimated Emissions (Tons/Yr): 0.00581
Permit Issue Date: Not reported
Permit Expire Date: Not reported
Permit Effective Date: Not reported

Name: KAPSTONE CHARLESTON KRAFT LLC
Address: 5600 VIRGINIA AVE
City,State,Zip: NORTH CHARLESTON, SC 29406
Year Inv: 2010

KAPSTONE CHARLESTON KRAFT LLC (Continued) **U004018205**

Pollutant Description: 1,1,1-TRICHLOROETHANE (METHYL CHLOROFORM)
Estimated Emissions (Tons/Yr): 0.8919608
Permit Issue Date: Not reported
Permit Expire Date: Not reported
Permit Effective Date: Not reported

Name: COGEN SOUTH
Address: 5600 VIRGINIA AVE
City,State,Zip: NORTH CHARLESTON, SC 29406
Year Inv: 2010
Pollutant Description: TOLUENE
Estimated Emissions (Tons/Yr): 0.225288
Permit Issue Date: Not reported
Permit Expire Date: Not reported
Permit Effective Date: Not reported

Name: COGEN SOUTH
Address: 5600 VIRGINIA AVE
City,State,Zip: NORTH CHARLESTON, SC 29406
Year Inv: 2010
Pollutant Description: PHENOL
Estimated Emissions (Tons/Yr): 0.012773
Permit Issue Date: Not reported
Permit Expire Date: Not reported
Permit Effective Date: Not reported

Name: COGEN SOUTH
Address: 5600 VIRGINIA AVE
City,State,Zip: NORTH CHARLESTON, SC 29406
Year Inv: 2009
Pollutant Description: BENZO(B,J,K)FLUORANTHENE
Estimated Emissions (Tons/Yr): 0.00001053
Permit Issue Date: Not reported
Permit Expire Date: Not reported
Permit Effective Date: Not reported

Name: COGEN SOUTH
Address: 5600 VIRGINIA AVE
City,State,Zip: NORTH CHARLESTON, SC 29406
Year Inv: 2009
Pollutant Description: CARBON MONOXIDE
Estimated Emissions (Tons/Yr): 1293.796
Permit Issue Date: Not reported
Permit Expire Date: Not reported
Permit Effective Date: Not reported

Name: KAPSTONE CHARLESTON KRAFT LLC
Address: 5600 VIRGINIA AVE
City,State,Zip: NORTH CHARLESTON, SC 29406
Year Inv: 2009
Pollutant Description: DIMETHYL DISULFIDE
Estimated Emissions (Tons/Yr): 29.58181
Permit Issue Date: Not reported
Permit Expire Date: Not reported
Permit Effective Date: Not reported

Name: COGEN SOUTH

KAPSTONE CHARLESTON KRAFT LLC (Continued) **U004018205**

Address: 5600 VIRGINIA AVE
City,State,Zip: NORTH CHARLESTON, SC 29406
Year Inv: 2009
Pollutant Description: ETHYLENE DICHLORIDE
Estimated Emissions (Tons/Yr): 0.062255
Permit Issue Date: Not reported
Permit Expire Date: Not reported
Permit Effective Date: Not reported

Name: KAPSTONE CHARLESTON KRAFT LLC
Address: 5600 VIRGINIA AVE
City,State,Zip: NORTH CHARLESTON, SC 29406
Year Inv: 2009
Pollutant Description: STYRENE
Estimated Emissions (Tons/Yr): 0.9724171
Permit Issue Date: Not reported
Permit Expire Date: Not reported
Permit Effective Date: Not reported

Name: KAPSTONE CHARLESTON KRAFT LLC
Address: 5600 VIRGINIA AVE
City,State,Zip: NORTH CHARLESTON, SC 29406
Year Inv: 2009
Pollutant Description: CHROMIUM COMPOUNDS
Estimated Emissions (Tons/Yr): 0.01111
Permit Issue Date: Not reported
Permit Expire Date: Not reported
Permit Effective Date: Not reported

Name: COGEN SOUTH
Address: 5600 VIRGINIA AVE
City,State,Zip: NORTH CHARLESTON, SC 29406
Year Inv: 2009
Pollutant Description: XYLENE (MIXED ISOMERS)
Estimated Emissions (Tons/Yr): 0.0539323
Permit Issue Date: Not reported
Permit Expire Date: Not reported
Permit Effective Date: Not reported

Name: COGEN SOUTH
Address: 5600 VIRGINIA AVE
City,State,Zip: NORTH CHARLESTON, SC 29406
Year Inv: 2009
Pollutant Description: METHYL TERT-BUTYL ETHER
Estimated Emissions (Tons/Yr): 0.003677
Permit Issue Date: Not reported
Permit Expire Date: Not reported
Permit Effective Date: Not reported

Name: COGEN SOUTH
Address: 5600 VIRGINIA AVE
City,State,Zip: NORTH CHARLESTON, SC 29406
Year Inv: 2009
Pollutant Description: NICKEL & COMPOUNDS
Estimated Emissions (Tons/Yr): 0.2370812
Permit Issue Date: Not reported
Permit Expire Date: Not reported

KAPSTONE CHARLESTON KRAFT LLC (Continued) **U004018205**

Permit Effective Date: Not reported

Name: KAPSTONE CHARLESTON KRAFT LLC
Address: 5600 VIRGINIA AVE
City,State,Zip: NORTH CHARLESTON, SC 29406
Year Inv: 2009
Pollutant Description: ARSENIC & COMPOUNDS
Estimated Emissions (Tons/Yr): 0.0016652
Permit Issue Date: Not reported
Permit Expire Date: Not reported
Permit Effective Date: Not reported

Name: KAPSTONE CHARLESTON KRAFT LLC
Address: 5600 VIRGINIA AVE
City,State,Zip: NORTH CHARLESTON, SC 29406
Year Inv: 2009
Pollutant Description: PYRENE
Estimated Emissions (Tons/Yr): 0.0037
Permit Issue Date: Not reported
Permit Expire Date: Not reported
Permit Effective Date: Not reported

Name: KAPSTONE CHARLESTON KRAFT LLC
Address: 5600 VIRGINIA AVE
City,State,Zip: NORTH CHARLESTON, SC 29406
Year Inv: 2009
Pollutant Description: CHRYSENE
Estimated Emissions (Tons/Yr): 0.00000005183
Permit Issue Date: Not reported
Permit Expire Date: Not reported
Permit Effective Date: Not reported

Name: KAPSTONE CHARLESTON KRAFT LLC
Address: 5600 VIRGINIA AVE
City,State,Zip: NORTH CHARLESTON, SC 29406
Year Inv: 2009
Pollutant Description: 1,2,4-TRICHLOROBENZENE
Estimated Emissions (Tons/Yr): 3.063617
Permit Issue Date: Not reported
Permit Expire Date: Not reported
Permit Effective Date: Not reported

Name: KAPSTONE CHARLESTON KRAFT LLC
Address: 5600 VIRGINIA AVE
City,State,Zip: NORTH CHARLESTON, SC 29406
Year Inv: 2009
Pollutant Description: ACETALDEHYDE
Estimated Emissions (Tons/Yr): 17.56069
Permit Issue Date: Not reported
Permit Expire Date: Not reported
Permit Effective Date: Not reported

Name: COGEN SOUTH
Address: 5600 VIRGINIA AVE
City,State,Zip: NORTH CHARLESTON, SC 29406
Year Inv: 2009
Pollutant Description: BENZYL CHLORIDE

KAPSTONE CHARLESTON KRAFT LLC (Continued) **U004018205**

Estimated Emissions (Tons/Yr): 0.073538
Permit Issue Date: Not reported
Permit Expire Date: Not reported
Permit Effective Date: Not reported

Name: COGEN SOUTH
Address: 5600 VIRGINIA AVE
City,State,Zip: NORTH CHARLESTON, SC 29406
Year Inv: 2009
Pollutant Description: CARBON DISULFIDE
Estimated Emissions (Tons/Yr): 0.271657
Permit Issue Date: Not reported
Permit Expire Date: Not reported
Permit Effective Date: Not reported

Name: COGEN SOUTH
Address: 5600 VIRGINIA AVE
City,State,Zip: NORTH CHARLESTON, SC 29406
Year Inv: 2009
Pollutant Description: DIMETHYL SULFATE
Estimated Emissions (Tons/Yr): 0.005043
Permit Issue Date: Not reported
Permit Expire Date: Not reported
Permit Effective Date: Not reported

Name: COGEN SOUTH
Address: 5600 VIRGINIA AVE
City,State,Zip: NORTH CHARLESTON, SC 29406
Year Inv: 2009
Pollutant Description: ISOPHORONE
Estimated Emissions (Tons/Yr): 0.060932
Permit Issue Date: Not reported
Permit Expire Date: Not reported
Permit Effective Date: Not reported

Name: COGEN SOUTH
Address: 5600 VIRGINIA AVE
City,State,Zip: NORTH CHARLESTON, SC 29406
Year Inv: 2009
Pollutant Description: HYDROGEN FLUORIDE
Estimated Emissions (Tons/Yr): 15.75895
Permit Issue Date: Not reported
Permit Expire Date: Not reported
Permit Effective Date: Not reported

Name: COGEN SOUTH
Address: 5600 VIRGINIA AVE
City,State,Zip: NORTH CHARLESTON, SC 29406
Year Inv: 2009
Pollutant Description: MERCURY & COMPOUNDS
Estimated Emissions (Tons/Yr): 0.0044919
Permit Issue Date: Not reported
Permit Expire Date: Not reported
Permit Effective Date: Not reported

Name: COGEN SOUTH
Address: 5600 VIRGINIA AVE

KAPSTONE CHARLESTON KRAFT LLC (Continued) **U004018205**

City,State,Zip: NORTH CHARLESTON, SC 29406
Year Inv: 2009
Pollutant Description: PM (LESS THAN 10 MICRONS)
Estimated Emissions (Tons/Yr): 175.6392
Permit Issue Date: Not reported
Permit Expire Date: Not reported
Permit Effective Date: Not reported

Name: COGEN SOUTH
Address: 5600 VIRGINIA AVE
City,State,Zip: NORTH CHARLESTON, SC 29406
Year Inv: 2009
Pollutant Description: ARSENIC & COMPOUNDS
Estimated Emissions (Tons/Yr): 0.0029074
Permit Issue Date: Not reported
Permit Expire Date: Not reported
Permit Effective Date: Not reported

Name: COGEN SOUTH
Address: 5600 VIRGINIA AVE
City,State,Zip: NORTH CHARLESTON, SC 29406
Year Inv: 2009
Pollutant Description: FLUORANTHENE
Estimated Emissions (Tons/Yr): 0.00007523
Permit Issue Date: Not reported
Permit Expire Date: Not reported
Permit Effective Date: Not reported

Name: COGEN SOUTH
Address: 5600 VIRGINIA AVE
City,State,Zip: NORTH CHARLESTON, SC 29406
Year Inv: 2009
Pollutant Description: FLUORENE
Estimated Emissions (Tons/Yr): 0.00009619
Permit Issue Date: Not reported
Permit Expire Date: Not reported
Permit Effective Date: Not reported

Name: COGEN SOUTH
Address: 5600 VIRGINIA AVE
City,State,Zip: NORTH CHARLESTON, SC 29406
Year Inv: 2009
Pollutant Description: ANTHRACENE
Estimated Emissions (Tons/Yr): 0.000315
Permit Issue Date: Not reported
Permit Expire Date: Not reported
Permit Effective Date: Not reported

Name: COGEN SOUTH
Address: 5600 VIRGINIA AVE
City,State,Zip: NORTH CHARLESTON, SC 29406
Year Inv: 2009
Pollutant Description: BENZO(A)PYRENE
Estimated Emissions (Tons/Yr): 0.0000004788
Permit Issue Date: Not reported
Permit Expire Date: Not reported
Permit Effective Date: Not reported

KAPSTONE CHARLESTON KRAFT LLC (Continued) **U004018205**

Name: COGEN SOUTH
Address: 5600 VIRGINIA AVE
City,State,Zip: NORTH CHARLESTON, SC 29406
Year Inv: 2009
Pollutant Description: BENZO(G,H,I)PERYLENE
Estimated Emissions (Tons/Yr): 0.0001948
Permit Issue Date: Not reported
Permit Expire Date: Not reported
Permit Effective Date: Not reported

Name: COGEN SOUTH
Address: 5600 VIRGINIA AVE
City,State,Zip: NORTH CHARLESTON, SC 29406
Year Inv: 2009
Pollutant Description: ETHYLENE DIBROMIDE
Estimated Emissions (Tons/Yr): 0.000126
Permit Issue Date: Not reported
Permit Expire Date: Not reported
Permit Effective Date: Not reported

Name: COGEN SOUTH
Address: 5600 VIRGINIA AVE
City,State,Zip: NORTH CHARLESTON, SC 29406
Year Inv: 2009
Pollutant Description: ACROLEIN
Estimated Emissions (Tons/Yr): 8.037724
Permit Issue Date: Not reported
Permit Expire Date: Not reported
Permit Effective Date: Not reported

Name: KAPSTONE CHARLESTON KRAFT LLC
Address: 5600 VIRGINIA AVE
City,State,Zip: NORTH CHARLESTON, SC 29406
Year Inv: 2009
Pollutant Description: BERYLLIUM & COMPOUNDS
Estimated Emissions (Tons/Yr): 0.00003932
Permit Issue Date: Not reported
Permit Expire Date: Not reported
Permit Effective Date: Not reported

Name: KAPSTONE CHARLESTON KRAFT LLC
Address: 5600 VIRGINIA AVE
City,State,Zip: NORTH CHARLESTON, SC 29406
Year Inv: 2009
Pollutant Description: CARBON MONOXIDE
Estimated Emissions (Tons/Yr): 4399.654
Permit Issue Date: Not reported
Permit Expire Date: Not reported
Permit Effective Date: Not reported

Name: COGEN SOUTH
Address: 5600 VIRGINIA AVE
City,State,Zip: NORTH CHARLESTON, SC 29406
Year Inv: 2009
Pollutant Description: PHENOL
Estimated Emissions (Tons/Yr): 0.1037735
Permit Issue Date: Not reported

KAPSTONE CHARLESTON KRAFT LLC (Continued) **U004018205**

Permit Expire Date: Not reported
Permit Effective Date: Not reported

Name: COGEN SOUTH
Address: 5600 VIRGINIA AVE
City,State,Zip: NORTH CHARLESTON, SC 29406
Year Inv: 2009
Pollutant Description: BIS(2-ETHYLHEXYL)PHTHALATE
Estimated Emissions (Tons/Yr): 0.007763
Permit Issue Date: Not reported
Permit Expire Date: Not reported
Permit Effective Date: Not reported

Name: COGEN SOUTH
Address: 5600 VIRGINIA AVE
City,State,Zip: NORTH CHARLESTON, SC 29406
Year Inv: 2009
Pollutant Description: 2,4-DINITROTOLUENE
Estimated Emissions (Tons/Yr): 0.0000294
Permit Issue Date: Not reported
Permit Expire Date: Not reported
Permit Effective Date: Not reported

Name: COGEN SOUTH
Address: 5600 VIRGINIA AVE
City,State,Zip: NORTH CHARLESTON, SC 29406
Year Inv: 2009
Pollutant Description: FORMALDEHYDE
Estimated Emissions (Tons/Yr): 8.846868
Permit Issue Date: Not reported
Permit Expire Date: Not reported
Permit Effective Date: Not reported

Name: COGEN SOUTH
Address: 5600 VIRGINIA AVE
City,State,Zip: NORTH CHARLESTON, SC 29406
Year Inv: 2009
Pollutant Description: 2,4-DINITROPHENOL
Estimated Emissions (Tons/Yr): 0.0003603
Permit Issue Date: Not reported
Permit Expire Date: Not reported
Permit Effective Date: Not reported

Name: KAPSTONE CHARLESTON KRAFT LLC
Address: 5600 VIRGINIA AVE
City,State,Zip: NORTH CHARLESTON, SC 29406
Year Inv: 2009
Pollutant Description: MANGANESE & COMPOUNDS
Estimated Emissions (Tons/Yr): 0.0453177
Permit Issue Date: Not reported
Permit Expire Date: Not reported
Permit Effective Date: Not reported

Name: KAPSTONE CHARLESTON KRAFT LLC
Address: 5600 VIRGINIA AVE
City,State,Zip: NORTH CHARLESTON, SC 29406
Year Inv: 2009

KAPSTONE CHARLESTON KRAFT LLC (Continued) **U004018205**

Pollutant Description: ACETONE
Estimated Emissions (Tons/Yr): 9.88936
Permit Issue Date: Not reported
Permit Expire Date: Not reported
Permit Effective Date: Not reported

Name: KAPSTONE CHARLESTON KRAFT LLC
Address: 5600 VIRGINIA AVE
City,State,Zip: NORTH CHARLESTON, SC 29406
Year Inv: 2009
Pollutant Description: METHANE
Estimated Emissions (Tons/Yr): 0.0060984
Permit Issue Date: Not reported
Permit Expire Date: Not reported
Permit Effective Date: Not reported

Name: KAPSTONE CHARLESTON KRAFT LLC
Address: 5600 VIRGINIA AVE
City,State,Zip: NORTH CHARLESTON, SC 29406
Year Inv: 2009
Pollutant Description: PM (LESS THAN 10 MICRONS)
Estimated Emissions (Tons/Yr): 349.6508
Permit Issue Date: Not reported
Permit Expire Date: Not reported
Permit Effective Date: Not reported

Name: COGEN SOUTH
Address: 5600 VIRGINIA AVE
City,State,Zip: NORTH CHARLESTON, SC 29406
Year Inv: 2009
Pollutant Description: ACETALDEHYDE
Estimated Emissions (Tons/Yr): 1.72151
Permit Issue Date: Not reported
Permit Expire Date: Not reported
Permit Effective Date: Not reported

Name: KAPSTONE CHARLESTON KRAFT LLC
Address: 5600 VIRGINIA AVE
City,State,Zip: NORTH CHARLESTON, SC 29406
Year Inv: 2009
Pollutant Description: HYDROCHLORIC ACID
Estimated Emissions (Tons/Yr): 36.8889
Permit Issue Date: Not reported
Permit Expire Date: Not reported
Permit Effective Date: Not reported

Name: COGEN SOUTH
Address: 5600 VIRGINIA AVE
City,State,Zip: NORTH CHARLESTON, SC 29406
Year Inv: 2009
Pollutant Description: NAPHTHALENE
Estimated Emissions (Tons/Yr): 0.1555024
Permit Issue Date: Not reported
Permit Expire Date: Not reported
Permit Effective Date: Not reported

Name: COGEN SOUTH

KAPSTONE CHARLESTON KRAFT LLC (Continued) **U004018205**

Address: 5600 VIRGINIA AVE
City,State,Zip: NORTH CHARLESTON, SC 29406
Year Inv: 2009
Pollutant Description: BIPHENYL
Estimated Emissions (Tons/Yr): 0.000179
Permit Issue Date: Not reported
Permit Expire Date: Not reported
Permit Effective Date: Not reported

Name: COGEN SOUTH
Address: 5600 VIRGINIA AVE
City,State,Zip: NORTH CHARLESTON, SC 29406
Year Inv: 2009
Pollutant Description: ACETOPHENONE
Estimated Emissions (Tons/Yr): 0.0015822
Permit Issue Date: Not reported
Permit Expire Date: Not reported
Permit Effective Date: Not reported

Name: COGEN SOUTH
Address: 5600 VIRGINIA AVE
City,State,Zip: NORTH CHARLESTON, SC 29406
Year Inv: 2009
Pollutant Description: BERYLLIUM & COMPOUNDS
Estimated Emissions (Tons/Yr): 0.0004422
Permit Issue Date: Not reported
Permit Expire Date: Not reported
Permit Effective Date: Not reported

Name: COGEN SOUTH
Address: 5600 VIRGINIA AVE
City,State,Zip: NORTH CHARLESTON, SC 29406
Year Inv: 2009
Pollutant Description: CHROMIUM COMPOUNDS
Estimated Emissions (Tons/Yr): 0.3603483
Permit Issue Date: Not reported
Permit Expire Date: Not reported
Permit Effective Date: Not reported

Name: COGEN SOUTH
Address: 5600 VIRGINIA AVE
City,State,Zip: NORTH CHARLESTON, SC 29406
Year Inv: 2009
Pollutant Description: SELENIUM & COMPOUNDS
Estimated Emissions (Tons/Yr): 0.0014747
Permit Issue Date: Not reported
Permit Expire Date: Not reported
Permit Effective Date: Not reported

Name: COGEN SOUTH
Address: 5600 VIRGINIA AVE
City,State,Zip: NORTH CHARLESTON, SC 29406
Year Inv: 2009
Pollutant Description: CARBON DIOXIDE
Estimated Emissions (Tons/Yr): 1326662
Permit Issue Date: Not reported
Permit Expire Date: Not reported

KAPSTONE CHARLESTON KRAFT LLC (Continued) **U004018205**

Permit Effective Date: Not reported

Name: COGEN SOUTH
Address: 5600 VIRGINIA AVE
City,State,Zip: NORTH CHARLESTON, SC 29406
Year Inv: 2009
Pollutant Description: CHROMIUM (CR6PT)
Estimated Emissions (Tons/Yr): 0.008299
Permit Issue Date: Not reported
Permit Expire Date: Not reported
Permit Effective Date: Not reported

Name: COGEN SOUTH
Address: 5600 VIRGINIA AVE
City,State,Zip: NORTH CHARLESTON, SC 29406
Year Inv: 2009
Pollutant Description: ACENAPTHENE
Estimated Emissions (Tons/Yr): 0.00009612
Permit Issue Date: Not reported
Permit Expire Date: Not reported
Permit Effective Date: Not reported

Name: COGEN SOUTH
Address: 5600 VIRGINIA AVE
City,State,Zip: NORTH CHARLESTON, SC 29406
Year Inv: 2009
Pollutant Description: CHRYSENE
Estimated Emissions (Tons/Yr): 0.00001125
Permit Issue Date: Not reported
Permit Expire Date: Not reported
Permit Effective Date: Not reported

Name: COGEN SOUTH
Address: 5600 VIRGINIA AVE
City,State,Zip: NORTH CHARLESTON, SC 29406
Year Inv: 2009
Pollutant Description: CHLORINE
Estimated Emissions (Tons/Yr): 1.581434
Permit Issue Date: Not reported
Permit Expire Date: Not reported
Permit Effective Date: Not reported

Name: COGEN SOUTH
Address: 5600 VIRGINIA AVE
City,State,Zip: NORTH CHARLESTON, SC 29406
Year Inv: 2009
Pollutant Description: PENTACHLOROPHENOL
Estimated Emissions (Tons/Yr): 0.000102
Permit Issue Date: Not reported
Permit Expire Date: Not reported
Permit Effective Date: Not reported

Name: COGEN SOUTH
Address: 5600 VIRGINIA AVE
City,State,Zip: NORTH CHARLESTON, SC 29406
Year Inv: 2009
Pollutant Description: MANGANESE & COMPOUNDS

KAPSTONE CHARLESTON KRAFT LLC (Continued) **U004018205**

Estimated Emissions (Tons/Yr): 0.0302425
Permit Issue Date: Not reported
Permit Expire Date: Not reported
Permit Effective Date: Not reported

Name: COGEN SOUTH
Address: 5600 VIRGINIA AVE
City,State,Zip: NORTH CHARLESTON, SC 29406
Year Inv: 2009
Pollutant Description: VOLATILE ORGANIC COMPOUNDS
Estimated Emissions (Tons/Yr): 41.63265
Permit Issue Date: Not reported
Permit Expire Date: Not reported
Permit Effective Date: Not reported

Name: COGEN SOUTH
Address: 5600 VIRGINIA AVE
City,State,Zip: NORTH CHARLESTON, SC 29406
Year Inv: 2009
Pollutant Description: PHENANTHRENE
Estimated Emissions (Tons/Yr): 0.0002871
Permit Issue Date: Not reported
Permit Expire Date: Not reported
Permit Effective Date: Not reported

Name: COGEN SOUTH
Address: 5600 VIRGINIA AVE
City,State,Zip: NORTH CHARLESTON, SC 29406
Year Inv: 2009
Pollutant Description: BENZ(A)ANTHRACENE
Estimated Emissions (Tons/Yr): 0.000006928
Permit Issue Date: Not reported
Permit Expire Date: Not reported
Permit Effective Date: Not reported

Name: COGEN SOUTH
Address: 5600 VIRGINIA AVE
City,State,Zip: NORTH CHARLESTON, SC 29406
Year Inv: 2009
Pollutant Description: DIBENZO(A,H)ANTHRACENE
Estimated Emissions (Tons/Yr): 0.0000002469
Permit Issue Date: Not reported
Permit Expire Date: Not reported
Permit Effective Date: Not reported

Name: KAPSTONE CHARLESTON KRAFT LLC
Address: 5600 VIRGINIA AVE
City,State,Zip: NORTH CHARLESTON, SC 29406
Year Inv: 2009
Pollutant Description: BARIUM
Estimated Emissions (Tons/Yr): 0.01193
Permit Issue Date: Not reported
Permit Expire Date: Not reported
Permit Effective Date: Not reported

Name: KAPSTONE CHARLESTON KRAFT LLC
Address: 5600 VIRGINIA AVE

KAPSTONE CHARLESTON KRAFT LLC (Continued) **U004018205**

City,State,Zip: NORTH CHARLESTON, SC 29406
Year Inv: 2009
Pollutant Description: BENZO(B,J,K)FLUORANTHENE
Estimated Emissions (Tons/Yr): 0.00000003222
Permit Issue Date: Not reported
Permit Expire Date: Not reported
Permit Effective Date: Not reported

Name: KAPSTONE CHARLESTON KRAFT LLC
Address: 5600 VIRGINIA AVE
City,State,Zip: NORTH CHARLESTON, SC 29406
Year Inv: 2009
Pollutant Description: CUMENE
Estimated Emissions (Tons/Yr): 1.025348
Permit Issue Date: Not reported
Permit Expire Date: Not reported
Permit Effective Date: Not reported

Name: COGEN SOUTH
Address: 5600 VIRGINIA AVE
City,State,Zip: NORTH CHARLESTON, SC 29406
Year Inv: 2009
Pollutant Description: 1,1,1-TRICHLOROETHANE (METHYL CHLOROFORM)
Estimated Emissions (Tons/Yr): 0.0641629
Permit Issue Date: Not reported
Permit Expire Date: Not reported
Permit Effective Date: Not reported

Name: KAPSTONE CHARLESTON KRAFT LLC
Address: 5600 VIRGINIA AVE
City,State,Zip: NORTH CHARLESTON, SC 29406
Year Inv: 2009
Pollutant Description: LEAD & COMPOUNDS
Estimated Emissions (Tons/Yr): 0.0068619
Permit Issue Date: Not reported
Permit Expire Date: Not reported
Permit Effective Date: Not reported

Name: KAPSTONE CHARLESTON KRAFT LLC
Address: 5600 VIRGINIA AVE
City,State,Zip: NORTH CHARLESTON, SC 29406
Year Inv: 2009
Pollutant Description: SELENIUM & COMPOUNDS
Estimated Emissions (Tons/Yr): 0.00002777
Permit Issue Date: Not reported
Permit Expire Date: Not reported
Permit Effective Date: Not reported

Name: KAPSTONE CHARLESTON KRAFT LLC
Address: 5600 VIRGINIA AVE
City,State,Zip: NORTH CHARLESTON, SC 29406
Year Inv: 2009
Pollutant Description: SULFUR DIOXIDE
Estimated Emissions (Tons/Yr): 866.4089
Permit Issue Date: Not reported
Permit Expire Date: Not reported
Permit Effective Date: Not reported

KAPSTONE CHARLESTON KRAFT LLC (Continued) **U004018205**

Name: KAPSTONE CHARLESTON KRAFT LLC
Address: 5600 VIRGINIA AVE
City,State,Zip: NORTH CHARLESTON, SC 29406
Year Inv: 2009
Pollutant Description: TOTAL REDUCED SULFUR
Estimated Emissions (Tons/Yr): 11.26
Permit Issue Date: Not reported
Permit Expire Date: Not reported
Permit Effective Date: Not reported

Name: KAPSTONE CHARLESTON KRAFT LLC
Address: 5600 VIRGINIA AVE
City,State,Zip: NORTH CHARLESTON, SC 29406
Year Inv: 2009
Pollutant Description: HYDROGEN SULFIDE
Estimated Emissions (Tons/Yr): 62.2133
Permit Issue Date: Not reported
Permit Expire Date: Not reported
Permit Effective Date: Not reported

Name: COGEN SOUTH
Address: 5600 VIRGINIA AVE
City,State,Zip: NORTH CHARLESTON, SC 29406
Year Inv: 2009
Pollutant Description: ETHYL CHLORIDE (CHLOROETHANE)
Estimated Emissions (Tons/Yr): 0.004412
Permit Issue Date: Not reported
Permit Expire Date: Not reported
Permit Effective Date: Not reported

Name: KAPSTONE CHARLESTON KRAFT LLC
Address: 5600 VIRGINIA AVE
City,State,Zip: NORTH CHARLESTON, SC 29406
Year Inv: 2009
Pollutant Description: BENZO(B)FLUORANTHENE
Estimated Emissions (Tons/Yr): 0.000329
Permit Issue Date: Not reported
Permit Expire Date: Not reported
Permit Effective Date: Not reported

Name: KAPSTONE CHARLESTON KRAFT LLC
Address: 5600 VIRGINIA AVE
City,State,Zip: NORTH CHARLESTON, SC 29406
Year Inv: 2009
Pollutant Description: ACROLEIN
Estimated Emissions (Tons/Yr): 2.35344
Permit Issue Date: Not reported
Permit Expire Date: Not reported
Permit Effective Date: Not reported

Name: KAPSTONE CHARLESTON KRAFT LLC
Address: 5600 VIRGINIA AVE
City,State,Zip: NORTH CHARLESTON, SC 29406
Year Inv: 2009
Pollutant Description: METHYL ISOBUTYL KETONE
Estimated Emissions (Tons/Yr): 1.579008
Permit Issue Date: Not reported

KAPSTONE CHARLESTON KRAFT LLC (Continued) **U004018205**

Permit Expire Date: Not reported
Permit Effective Date: Not reported

Name: KAPSTONE CHARLESTON KRAFT LLC
Address: 5600 VIRGINIA AVE
City,State,Zip: NORTH CHARLESTON, SC 29406
Year Inv: 2009
Pollutant Description: METHYLENE CHLORIDE (DICHLOROMETHANE)
Estimated Emissions (Tons/Yr): 2.536624
Permit Issue Date: Not reported
Permit Expire Date: Not reported
Permit Effective Date: Not reported

Name: COGEN SOUTH
Address: 5600 VIRGINIA AVE
City,State,Zip: NORTH CHARLESTON, SC 29406
Year Inv: 2009
Pollutant Description: ETHYL BENZENE
Estimated Emissions (Tons/Yr): 0.0719327
Permit Issue Date: Not reported
Permit Expire Date: Not reported
Permit Effective Date: Not reported

Name: COGEN SOUTH
Address: 5600 VIRGINIA AVE
City,State,Zip: NORTH CHARLESTON, SC 29406
Year Inv: 2009
Pollutant Description: CHROMIUM (CR3)
Estimated Emissions (Tons/Yr): 0.0190148
Permit Issue Date: Not reported
Permit Expire Date: Not reported
Permit Effective Date: Not reported

Name: COGEN SOUTH
Address: 5600 VIRGINIA AVE
City,State,Zip: NORTH CHARLESTON, SC 29406
Year Inv: 2009
Pollutant Description: METHYL METHACRYLATE
Estimated Emissions (Tons/Yr): 0.002101
Permit Issue Date: Not reported
Permit Expire Date: Not reported
Permit Effective Date: Not reported

Name: COGEN SOUTH
Address: 5600 VIRGINIA AVE
City,State,Zip: NORTH CHARLESTON, SC 29406
Year Inv: 2009
Pollutant Description: CUMENE
Estimated Emissions (Tons/Yr): 0.037157
Permit Issue Date: Not reported
Permit Expire Date: Not reported
Permit Effective Date: Not reported

Name: COGEN SOUTH
Address: 5600 VIRGINIA AVE
City,State,Zip: NORTH CHARLESTON, SC 29406
Year Inv: 2009

KAPSTONE CHARLESTON KRAFT LLC (Continued) **U004018205**

Pollutant Description: AMMONIA
Estimated Emissions (Tons/Yr): 0.62809
Permit Issue Date: Not reported
Permit Expire Date: Not reported
Permit Effective Date: Not reported

Name: COGEN SOUTH
Address: 5600 VIRGINIA AVE
City,State,Zip: NORTH CHARLESTON, SC 29406
Year Inv: 2009
Pollutant Description: TOLUENE
Estimated Emissions (Tons/Yr): 1.866987
Permit Issue Date: Not reported
Permit Expire Date: Not reported
Permit Effective Date: Not reported

Name: COGEN SOUTH
Address: 5600 VIRGINIA AVE
City,State,Zip: NORTH CHARLESTON, SC 29406
Year Inv: 2009
Pollutant Description: PYRENE
Estimated Emissions (Tons/Yr): 0.00003566
Permit Issue Date: Not reported
Permit Expire Date: Not reported
Permit Effective Date: Not reported

Name: KAPSTONE CHARLESTON KRAFT LLC
Address: 5600 VIRGINIA AVE
City,State,Zip: NORTH CHARLESTON, SC 29406
Year Inv: 2009
Pollutant Description: NAPHTHALENE
Estimated Emissions (Tons/Yr): 1.039496
Permit Issue Date: Not reported
Permit Expire Date: Not reported
Permit Effective Date: Not reported

Name: KAPSTONE CHARLESTON KRAFT LLC
Address: 5600 VIRGINIA AVE
City,State,Zip: NORTH CHARLESTON, SC 29406
Year Inv: 2009
Pollutant Description: COBALT COMPOUNDS
Estimated Emissions (Tons/Yr): 0
Permit Issue Date: Not reported
Permit Expire Date: Not reported
Permit Effective Date: Not reported

Name: COGEN SOUTH
Address: 5600 VIRGINIA AVE
City,State,Zip: NORTH CHARLESTON, SC 29406
Year Inv: 2009
Pollutant Description: CARBON TETRACHLORIDE
Estimated Emissions (Tons/Yr): 0.0900816
Permit Issue Date: Not reported
Permit Expire Date: Not reported
Permit Effective Date: Not reported

Name: COGEN SOUTH

KAPSTONE CHARLESTON KRAFT LLC (Continued) **U004018205**

Address: 5600 VIRGINIA AVE
City,State,Zip: NORTH CHARLESTON, SC 29406
Year Inv: 2009
Pollutant Description: METHYLHYDRAZINE
Estimated Emissions (Tons/Yr): 0.017859
Permit Issue Date: Not reported
Permit Expire Date: Not reported
Permit Effective Date: Not reported

Name: COGEN SOUTH
Address: 5600 VIRGINIA AVE
City,State,Zip: NORTH CHARLESTON, SC 29406
Year Inv: 2009
Pollutant Description: METHANOL
Estimated Emissions (Tons/Yr): 1.0709
Permit Issue Date: Not reported
Permit Expire Date: Not reported
Permit Effective Date: Not reported

Name: COGEN SOUTH
Address: 5600 VIRGINIA AVE
City,State,Zip: NORTH CHARLESTON, SC 29406
Year Inv: 2009
Pollutant Description: METHYL BROMIDE
Estimated Emissions (Tons/Yr): 0.046836
Permit Issue Date: Not reported
Permit Expire Date: Not reported
Permit Effective Date: Not reported

Name: KAPSTONE CHARLESTON KRAFT LLC
Address: 5600 VIRGINIA AVE
City,State,Zip: NORTH CHARLESTON, SC 29406
Year Inv: 2009
Pollutant Description: AMMONIA
Estimated Emissions (Tons/Yr): 60.926
Permit Issue Date: Not reported
Permit Expire Date: Not reported
Permit Effective Date: Not reported

Name: COGEN SOUTH
Address: 5600 VIRGINIA AVE
City,State,Zip: NORTH CHARLESTON, SC 29406
Year Inv: 2009
Pollutant Description: COBALT COMPOUNDS
Estimated Emissions (Tons/Yr): 0.011618
Permit Issue Date: Not reported
Permit Expire Date: Not reported
Permit Effective Date: Not reported

Name: KAPSTONE CHARLESTON KRAFT LLC
Address: 5600 VIRGINIA AVE
City,State,Zip: NORTH CHARLESTON, SC 29406
Year Inv: 2009
Pollutant Description: DIBENZO(A,H)ANTHRACENE
Estimated Emissions (Tons/Yr): 0.000005684
Permit Issue Date: Not reported
Permit Expire Date: Not reported

KAPSTONE CHARLESTON KRAFT LLC (Continued) **U004018205**

Permit Effective Date: Not reported

Name: KAPSTONE CHARLESTON KRAFT LLC
Address: 5600 VIRGINIA AVE
City,State,Zip: NORTH CHARLESTON, SC 29406
Year Inv: 2009
Pollutant Description: DIMETHYL SULFIDE
Estimated Emissions (Tons/Yr): 46.3154
Permit Issue Date: Not reported
Permit Expire Date: Not reported
Permit Effective Date: Not reported

Name: KAPSTONE CHARLESTON KRAFT LLC
Address: 5600 VIRGINIA AVE
City,State,Zip: NORTH CHARLESTON, SC 29406
Year Inv: 2009
Pollutant Description: CHLOROFORM
Estimated Emissions (Tons/Yr): 2.639659
Permit Issue Date: Not reported
Permit Expire Date: Not reported
Permit Effective Date: Not reported

Name: COGEN SOUTH
Address: 5600 VIRGINIA AVE
City,State,Zip: NORTH CHARLESTON, SC 29406
Year Inv: 2009
Pollutant Description: BROMOFORM
Estimated Emissions (Tons/Yr): 0.0040971
Permit Issue Date: Not reported
Permit Expire Date: Not reported
Permit Effective Date: Not reported

Name: COGEN SOUTH
Address: 5600 VIRGINIA AVE
City,State,Zip: NORTH CHARLESTON, SC 29406
Year Inv: 2009
Pollutant Description: NITROGEN DIOXIDE
Estimated Emissions (Tons/Yr): 1553.29
Permit Issue Date: Not reported
Permit Expire Date: Not reported
Permit Effective Date: Not reported

Name: COGEN SOUTH
Address: 5600 VIRGINIA AVE
City,State,Zip: NORTH CHARLESTON, SC 29406
Year Inv: 2009
Pollutant Description: LEAD & COMPOUNDS
Estimated Emissions (Tons/Yr): 0.0213351
Permit Issue Date: Not reported
Permit Expire Date: Not reported
Permit Effective Date: Not reported

Name: COGEN SOUTH
Address: 5600 VIRGINIA AVE
City,State,Zip: NORTH CHARLESTON, SC 29406
Year Inv: 2009
Pollutant Description: SULFUR DIOXIDE

KAPSTONE CHARLESTON KRAFT LLC (Continued) **U004018205**

Estimated Emissions (Tons/Yr): 1282.107
Permit Issue Date: Not reported
Permit Expire Date: Not reported
Permit Effective Date: Not reported

Name: COGEN SOUTH
Address: 5600 VIRGINIA AVE
City,State,Zip: NORTH CHARLESTON, SC 29406
Year Inv: 2009
Pollutant Description: CADMIUM & COMPOUNDS
Estimated Emissions (Tons/Yr): 0.0015849
Permit Issue Date: Not reported
Permit Expire Date: Not reported
Permit Effective Date: Not reported

Name: COGEN SOUTH
Address: 5600 VIRGINIA AVE
City,State,Zip: NORTH CHARLESTON, SC 29406
Year Inv: 2009
Pollutant Description: PM (LESS THAN 2.5 MICRONS)
Estimated Emissions (Tons/Yr): 147.5027
Permit Issue Date: Not reported
Permit Expire Date: Not reported
Permit Effective Date: Not reported

Name: COGEN SOUTH
Address: 5600 VIRGINIA AVE
City,State,Zip: NORTH CHARLESTON, SC 29406
Year Inv: 2009
Pollutant Description: 2-METHYLNAPTHALENE
Estimated Emissions (Tons/Yr): 0.00000411
Permit Issue Date: Not reported
Permit Expire Date: Not reported
Permit Effective Date: Not reported

Name: COGEN SOUTH
Address: 5600 VIRGINIA AVE
City,State,Zip: NORTH CHARLESTON, SC 29406
Year Inv: 2009
Pollutant Description: ACENAPHTHYLENE
Estimated Emissions (Tons/Yr): 0.000525
Permit Issue Date: Not reported
Permit Expire Date: Not reported
Permit Effective Date: Not reported

Name: KAPSTONE CHARLESTON KRAFT LLC
Address: 5600 VIRGINIA AVE
City,State,Zip: NORTH CHARLESTON, SC 29406
Year Inv: 2009
Pollutant Description: T-1,2-DICHLOROETHENE
Estimated Emissions (Tons/Yr): 3.727114
Permit Issue Date: Not reported
Permit Expire Date: Not reported
Permit Effective Date: Not reported

Name: COGEN SOUTH
Address: 5600 VIRGINIA AVE

KAPSTONE CHARLESTON KRAFT LLC (Continued) **U004018205**

City,State,Zip: NORTH CHARLESTON, SC 29406
Year Inv: 2009
Pollutant Description: CHLOROBENZENE
Estimated Emissions (Tons/Yr): 0.0683708
Permit Issue Date: Not reported
Permit Expire Date: Not reported
Permit Effective Date: Not reported

Name: KAPSTONE CHARLESTON KRAFT LLC
Address: 5600 VIRGINIA AVE
City,State,Zip: NORTH CHARLESTON, SC 29406
Year Inv: 2009
Pollutant Description: 1,1,2-TRICHLOROETHANE
Estimated Emissions (Tons/Yr): 0.9203525
Permit Issue Date: Not reported
Permit Expire Date: Not reported
Permit Effective Date: Not reported

Name: COGEN SOUTH
Address: 5600 VIRGINIA AVE
City,State,Zip: NORTH CHARLESTON, SC 29406
Year Inv: 2009
Pollutant Description: PROPIONALDEHYDE
Estimated Emissions (Tons/Yr): 0.104179
Permit Issue Date: Not reported
Permit Expire Date: Not reported
Permit Effective Date: Not reported

Name: COGEN SOUTH
Address: 5600 VIRGINIA AVE
City,State,Zip: NORTH CHARLESTON, SC 29406
Year Inv: 2009
Pollutant Description: 2-CHLOROACETOPHENONE
Estimated Emissions (Tons/Yr): 0.000735
Permit Issue Date: Not reported
Permit Expire Date: Not reported
Permit Effective Date: Not reported

Name: KAPSTONE CHARLESTON KRAFT LLC
Address: 5600 VIRGINIA AVE
City,State,Zip: NORTH CHARLESTON, SC 29406
Year Inv: 2009
Pollutant Description: ANTIMONY & COMPOUNDS
Estimated Emissions (Tons/Yr): 0.0002831
Permit Issue Date: Not reported
Permit Expire Date: Not reported
Permit Effective Date: Not reported

Name: KAPSTONE CHARLESTON KRAFT LLC
Address: 5600 VIRGINIA AVE
City,State,Zip: NORTH CHARLESTON, SC 29406
Year Inv: 2009
Pollutant Description: CHROMIUM (CR6PT)
Estimated Emissions (Tons/Yr): 0.0000054
Permit Issue Date: Not reported
Permit Expire Date: Not reported
Permit Effective Date: Not reported

KAPSTONE CHARLESTON KRAFT LLC (Continued) **U004018205**

Name: KAPSTONE CHARLESTON KRAFT LLC
Address: 5600 VIRGINIA AVE
City,State,Zip: NORTH CHARLESTON, SC 29406
Year Inv: 2009
Pollutant Description: SULFUR TRIOXIDE
Estimated Emissions (Tons/Yr): 0.1574601
Permit Issue Date: Not reported
Permit Expire Date: Not reported
Permit Effective Date: Not reported

Name: KAPSTONE CHARLESTON KRAFT LLC
Address: 5600 VIRGINIA AVE
City,State,Zip: NORTH CHARLESTON, SC 29406
Year Inv: 2009
Pollutant Description: FLUORANTHENE
Estimated Emissions (Tons/Yr): 0.0050701
Permit Issue Date: Not reported
Permit Expire Date: Not reported
Permit Effective Date: Not reported

Name: KAPSTONE CHARLESTON KRAFT LLC
Address: 5600 VIRGINIA AVE
City,State,Zip: NORTH CHARLESTON, SC 29406
Year Inv: 2009
Pollutant Description: FLUORENE
Estimated Emissions (Tons/Yr): 0.000765
Permit Issue Date: Not reported
Permit Expire Date: Not reported
Permit Effective Date: Not reported

Name: COGEN SOUTH
Address: 5600 VIRGINIA AVE
City,State,Zip: NORTH CHARLESTON, SC 29406
Year Inv: 2009
Pollutant Description: METHYLENE CHLORIDE (DICHLOROMETHANE)
Estimated Emissions (Tons/Yr): 0.610992
Permit Issue Date: Not reported
Permit Expire Date: Not reported
Permit Effective Date: Not reported

Name: KAPSTONE CHARLESTON KRAFT LLC
Address: 5600 VIRGINIA AVE
City,State,Zip: NORTH CHARLESTON, SC 29406
Year Inv: 2009
Pollutant Description: ACENAPTHENE
Estimated Emissions (Tons/Yr): 0.0001861
Permit Issue Date: Not reported
Permit Expire Date: Not reported
Permit Effective Date: Not reported

Name: KAPSTONE CHARLESTON KRAFT LLC
Address: 5600 VIRGINIA AVE
City,State,Zip: NORTH CHARLESTON, SC 29406
Year Inv: 2009
Pollutant Description: ETHYLENE DICHLORIDE
Estimated Emissions (Tons/Yr): 0
Permit Issue Date: Not reported

KAPSTONE CHARLESTON KRAFT LLC (Continued) **U004018205**

Permit Expire Date: Not reported
Permit Effective Date: Not reported

Name: KAPSTONE CHARLESTON KRAFT LLC
Address: 5600 VIRGINIA AVE
City,State,Zip: NORTH CHARLESTON, SC 29406
Year Inv: 2009
Pollutant Description: XYLENE (MIXED ISOMERS)
Estimated Emissions (Tons/Yr): 1.203472
Permit Issue Date: Not reported
Permit Expire Date: Not reported
Permit Effective Date: Not reported

Name: KAPSTONE CHARLESTON KRAFT LLC
Address: 5600 VIRGINIA AVE
City,State,Zip: NORTH CHARLESTON, SC 29406
Year Inv: 2009
Pollutant Description: METHYL CHLORIDE (CHLOROMETHANE)
Estimated Emissions (Tons/Yr): 0.25947
Permit Issue Date: Not reported
Permit Expire Date: Not reported
Permit Effective Date: Not reported

Name: KAPSTONE CHARLESTON KRAFT LLC
Address: 5600 VIRGINIA AVE
City,State,Zip: NORTH CHARLESTON, SC 29406
Year Inv: 2009
Pollutant Description: CARBON DISULFIDE
Estimated Emissions (Tons/Yr): 1.10801
Permit Issue Date: Not reported
Permit Expire Date: Not reported
Permit Effective Date: Not reported

Name: COGEN SOUTH
Address: 5600 VIRGINIA AVE
City,State,Zip: NORTH CHARLESTON, SC 29406
Year Inv: 2009
Pollutant Description: 4-NITROPHENOL
Estimated Emissions (Tons/Yr): 0.000193
Permit Issue Date: Not reported
Permit Expire Date: Not reported
Permit Effective Date: Not reported

Name: KAPSTONE CHARLESTON KRAFT LLC
Address: 5600 VIRGINIA AVE
City,State,Zip: NORTH CHARLESTON, SC 29406
Year Inv: 2009
Pollutant Description: MERCURY & COMPOUNDS
Estimated Emissions (Tons/Yr): 0.0013228
Permit Issue Date: Not reported
Permit Expire Date: Not reported
Permit Effective Date: Not reported

Name: KAPSTONE CHARLESTON KRAFT LLC
Address: 5600 VIRGINIA AVE
City,State,Zip: NORTH CHARLESTON, SC 29406
Year Inv: 2009

KAPSTONE CHARLESTON KRAFT LLC (Continued) **U004018205**

Pollutant Description: VOLATILE ORGANIC COMPOUNDS
Estimated Emissions (Tons/Yr): 470.489
Permit Issue Date: Not reported
Permit Expire Date: Not reported
Permit Effective Date: Not reported

Name: KAPSTONE CHARLESTON KRAFT LLC
Address: 5600 VIRGINIA AVE
City,State,Zip: NORTH CHARLESTON, SC 29406
Year Inv: 2009
Pollutant Description: BENZO(E)PYRENE
Estimated Emissions (Tons/Yr): 0.000689
Permit Issue Date: Not reported
Permit Expire Date: Not reported
Permit Effective Date: Not reported

Name: KAPSTONE CHARLESTON KRAFT LLC
Address: 5600 VIRGINIA AVE
City,State,Zip: NORTH CHARLESTON, SC 29406
Year Inv: 2009
Pollutant Description: BENZO(G,H,I)PERYLENE
Estimated Emissions (Tons/Yr): 0.0001987
Permit Issue Date: Not reported
Permit Expire Date: Not reported
Permit Effective Date: Not reported

Name: KAPSTONE CHARLESTON KRAFT LLC
Address: 5600 VIRGINIA AVE
City,State,Zip: NORTH CHARLESTON, SC 29406
Year Inv: 2009
Pollutant Description: BENZO(j)FLUORANTHENE
Estimated Emissions (Tons/Yr): 0.00166
Permit Issue Date: Not reported
Permit Expire Date: Not reported
Permit Effective Date: Not reported

Name: KAPSTONE CHARLESTON KRAFT LLC
Address: 5600 VIRGINIA AVE
City,State,Zip: NORTH CHARLESTON, SC 29406
Year Inv: 2009
Pollutant Description: CHLOROBENZENE
Estimated Emissions (Tons/Yr): 0.3576838
Permit Issue Date: Not reported
Permit Expire Date: Not reported
Permit Effective Date: Not reported

Name: KAPSTONE CHARLESTON KRAFT LLC
Address: 5600 VIRGINIA AVE
City,State,Zip: NORTH CHARLESTON, SC 29406
Year Inv: 2009
Pollutant Description: TETRACHLOROETHYLENE (PERCHLOROETHYLENE)
Estimated Emissions (Tons/Yr): 2.694846
Permit Issue Date: Not reported
Permit Expire Date: Not reported
Permit Effective Date: Not reported

Name: KAPSTONE CHARLESTON KRAFT LLC

KAPSTONE CHARLESTON KRAFT LLC (Continued) **U004018205**

Address: 5600 VIRGINIA AVE
City,State,Zip: NORTH CHARLESTON, SC 29406
Year Inv: 2009
Pollutant Description: NICKEL & COMPOUNDS
Estimated Emissions (Tons/Yr): 0.018066
Permit Issue Date: Not reported
Permit Expire Date: Not reported
Permit Effective Date: Not reported

Name: KAPSTONE CHARLESTON KRAFT LLC
Address: 5600 VIRGINIA AVE
City,State,Zip: NORTH CHARLESTON, SC 29406
Year Inv: 2009
Pollutant Description: SULFURIC ACID
Estimated Emissions (Tons/Yr): 8.015
Permit Issue Date: Not reported
Permit Expire Date: Not reported
Permit Effective Date: Not reported

Name: COGEN SOUTH
Address: 5600 VIRGINIA AVE
City,State,Zip: NORTH CHARLESTON, SC 29406
Year Inv: 2009
Pollutant Description: HYDROCHLORIC ACID
Estimated Emissions (Tons/Yr): 3.613
Permit Issue Date: Not reported
Permit Expire Date: Not reported
Permit Effective Date: Not reported

Name: COGEN SOUTH
Address: 5600 VIRGINIA AVE
City,State,Zip: NORTH CHARLESTON, SC 29406
Year Inv: 2009
Pollutant Description: PROPYLENE DICHLORIDE
Estimated Emissions (Tons/Yr): 0.06606
Permit Issue Date: Not reported
Permit Expire Date: Not reported
Permit Effective Date: Not reported

Name: COGEN SOUTH
Address: 5600 VIRGINIA AVE
City,State,Zip: NORTH CHARLESTON, SC 29406
Year Inv: 2009
Pollutant Description: METHYL ETHYL KETONE
Estimated Emissions (Tons/Yr): 0.051781
Permit Issue Date: Not reported
Permit Expire Date: Not reported
Permit Effective Date: Not reported

Name: COGEN SOUTH
Address: 5600 VIRGINIA AVE
City,State,Zip: NORTH CHARLESTON, SC 29406
Year Inv: 2009
Pollutant Description: TRICHLOROETHYLENE (TRICHLOROETHENE)
Estimated Emissions (Tons/Yr): 0.0600544
Permit Issue Date: Not reported
Permit Expire Date: Not reported

KAPSTONE CHARLESTON KRAFT LLC (Continued) **U004018205**

Permit Effective Date: Not reported

Name: COGEN SOUTH
Address: 5600 VIRGINIA AVE
City,State,Zip: NORTH CHARLESTON, SC 29406
Year Inv: 2009
Pollutant Description: 2,4,6-TRICHLOROPHENOL
Estimated Emissions (Tons/Yr): 0.000564
Permit Issue Date: Not reported
Permit Expire Date: Not reported
Permit Effective Date: Not reported

Name: COGEN SOUTH
Address: 5600 VIRGINIA AVE
City,State,Zip: NORTH CHARLESTON, SC 29406
Year Inv: 2009
Pollutant Description: POLYCYCLIC ORGANIC MATTER
Estimated Emissions (Tons/Yr): 7.609159
Permit Issue Date: Not reported
Permit Expire Date: Not reported
Permit Effective Date: Not reported

Name: COGEN SOUTH
Address: 5600 VIRGINIA AVE
City,State,Zip: NORTH CHARLESTON, SC 29406
Year Inv: 2009
Pollutant Description: METHANE
Estimated Emissions (Tons/Yr): 46.64145
Permit Issue Date: Not reported
Permit Expire Date: Not reported
Permit Effective Date: Not reported

Name: COGEN SOUTH
Address: 5600 VIRGINIA AVE
City,State,Zip: NORTH CHARLESTON, SC 29406
Year Inv: 2009
Pollutant Description: STYRENE
Estimated Emissions (Tons/Yr): 3.806073
Permit Issue Date: Not reported
Permit Expire Date: Not reported
Permit Effective Date: Not reported

Name: COGEN SOUTH
Address: 5600 VIRGINIA AVE
City,State,Zip: NORTH CHARLESTON, SC 29406
Year Inv: 2009
Pollutant Description: 1,4-DICHLOROBENZENE
Estimated Emissions (Tons/Yr): 0.0002058
Permit Issue Date: Not reported
Permit Expire Date: Not reported
Permit Effective Date: Not reported

Name: KAPSTONE CHARLESTON KRAFT LLC
Address: 5600 VIRGINIA AVE
City,State,Zip: NORTH CHARLESTON, SC 29406
Year Inv: 2009
Pollutant Description: CHROMIUM (CR3)

KAPSTONE CHARLESTON KRAFT LLC (Continued) **U004018205**

Estimated Emissions (Tons/Yr): 0.000013
Permit Issue Date: Not reported
Permit Expire Date: Not reported
Permit Effective Date: Not reported

Name: COGEN SOUTH
Address: 5600 VIRGINIA AVE
City,State,Zip: NORTH CHARLESTON, SC 29406
Year Inv: 2009
Pollutant Description: VINYL ACETATE
Estimated Emissions (Tons/Yr): 0.000798
Permit Issue Date: Not reported
Permit Expire Date: Not reported
Permit Effective Date: Not reported

Name: KAPSTONE CHARLESTON KRAFT LLC
Address: 5600 VIRGINIA AVE
City,State,Zip: NORTH CHARLESTON, SC 29406
Year Inv: 2009
Pollutant Description: CARBON DIOXIDE
Estimated Emissions (Tons/Yr): 531.432
Permit Issue Date: Not reported
Permit Expire Date: Not reported
Permit Effective Date: Not reported

Name: KAPSTONE CHARLESTON KRAFT LLC
Address: 5600 VIRGINIA AVE
City,State,Zip: NORTH CHARLESTON, SC 29406
Year Inv: 2009
Pollutant Description: TRICHLOROETHYLENE (TRICHLOROETHENE)
Estimated Emissions (Tons/Yr): 1.637359
Permit Issue Date: Not reported
Permit Expire Date: Not reported
Permit Effective Date: Not reported

Name: COGEN SOUTH
Address: 5600 VIRGINIA AVE
City,State,Zip: NORTH CHARLESTON, SC 29406
Year Inv: 2009
Pollutant Description: TETRACHLOROETHYLENE (PERCHLOROETHYLENE)
Estimated Emissions (Tons/Yr): 0.0805862
Permit Issue Date: Not reported
Permit Expire Date: Not reported
Permit Effective Date: Not reported

Name: COGEN SOUTH
Address: 5600 VIRGINIA AVE
City,State,Zip: NORTH CHARLESTON, SC 29406
Year Inv: 2009
Pollutant Description: CHLOROFORM
Estimated Emissions (Tons/Yr): 0.0622488
Permit Issue Date: Not reported
Permit Expire Date: Not reported
Permit Effective Date: Not reported

Name: KAPSTONE CHARLESTON KRAFT LLC
Address: 5600 VIRGINIA AVE

KAPSTONE CHARLESTON KRAFT LLC (Continued) **U004018205**

City,State,Zip: NORTH CHARLESTON, SC 29406
Year Inv: 2009
Pollutant Description: NITROGEN DIOXIDE
Estimated Emissions (Tons/Yr): 779.2555
Permit Issue Date: Not reported
Permit Expire Date: Not reported
Permit Effective Date: Not reported

Name: KAPSTONE CHARLESTON KRAFT LLC
Address: 5600 VIRGINIA AVE
City,State,Zip: NORTH CHARLESTON, SC 29406
Year Inv: 2009
Pollutant Description: PARTICULATE MATTER (TOTAL)
Estimated Emissions (Tons/Yr): 463.0593
Permit Issue Date: Not reported
Permit Expire Date: Not reported
Permit Effective Date: Not reported

Name: KAPSTONE CHARLESTON KRAFT LLC
Address: 5600 VIRGINIA AVE
City,State,Zip: NORTH CHARLESTON, SC 29406
Year Inv: 2009
Pollutant Description: CADMIUM & COMPOUNDS
Estimated Emissions (Tons/Yr): 0.0006386
Permit Issue Date: Not reported
Permit Expire Date: Not reported
Permit Effective Date: Not reported

Name: KAPSTONE CHARLESTON KRAFT LLC
Address: 5600 VIRGINIA AVE
City,State,Zip: NORTH CHARLESTON, SC 29406
Year Inv: 2009
Pollutant Description: POLYCYCLIC ORGANIC MATTER
Estimated Emissions (Tons/Yr): 0.0005228
Permit Issue Date: Not reported
Permit Expire Date: Not reported
Permit Effective Date: Not reported

Name: KAPSTONE CHARLESTON KRAFT LLC
Address: 5600 VIRGINIA AVE
City,State,Zip: NORTH CHARLESTON, SC 29406
Year Inv: 2009
Pollutant Description: PERYLENE
Estimated Emissions (Tons/Yr): 0.000000916
Permit Issue Date: Not reported
Permit Expire Date: Not reported
Permit Effective Date: Not reported

Name: COGEN SOUTH
Address: 5600 VIRGINIA AVE
City,State,Zip: NORTH CHARLESTON, SC 29406
Year Inv: 2009
Pollutant Description: VINYL CHLORIDE
Estimated Emissions (Tons/Yr): 0.0360326
Permit Issue Date: Not reported
Permit Expire Date: Not reported
Permit Effective Date: Not reported

KAPSTONE CHARLESTON KRAFT LLC (Continued) **U004018205**

Name: KAPSTONE CHARLESTON KRAFT LLC
Address: 5600 VIRGINIA AVE
City,State,Zip: NORTH CHARLESTON, SC 29406
Year Inv: 2009
Pollutant Description: BENZ(A)ANTHRACENE
Estimated Emissions (Tons/Yr): 0.0002512
Permit Issue Date: Not reported
Permit Expire Date: Not reported
Permit Effective Date: Not reported

Name: KAPSTONE CHARLESTON KRAFT LLC
Address: 5600 VIRGINIA AVE
City,State,Zip: NORTH CHARLESTON, SC 29406
Year Inv: 2009
Pollutant Description: INDENO(1,2,3-CD)PYRENE
Estimated Emissions (Tons/Yr): 0.00004124
Permit Issue Date: Not reported
Permit Expire Date: Not reported
Permit Effective Date: Not reported

Name: KAPSTONE CHARLESTON KRAFT LLC
Address: 5600 VIRGINIA AVE
City,State,Zip: NORTH CHARLESTON, SC 29406
Year Inv: 2009
Pollutant Description: ETHYLENE GLYCOL
Estimated Emissions (Tons/Yr): 0.0000113
Permit Issue Date: Not reported
Permit Expire Date: Not reported
Permit Effective Date: Not reported

Name: KAPSTONE CHARLESTON KRAFT LLC
Address: 5600 VIRGINIA AVE
City,State,Zip: NORTH CHARLESTON, SC 29406
Year Inv: 2009
Pollutant Description: HEXANE
Estimated Emissions (Tons/Yr): 0.3620875
Permit Issue Date: Not reported
Permit Expire Date: Not reported
Permit Effective Date: Not reported

Name: KAPSTONE CHARLESTON KRAFT LLC
Address: 5600 VIRGINIA AVE
City,State,Zip: NORTH CHARLESTON, SC 29406
Year Inv: 2009
Pollutant Description: PROPIONALDEHYDE
Estimated Emissions (Tons/Yr): 0
Permit Issue Date: Not reported
Permit Expire Date: Not reported
Permit Effective Date: Not reported

Name: KAPSTONE CHARLESTON KRAFT LLC
Address: 5600 VIRGINIA AVE
City,State,Zip: NORTH CHARLESTON, SC 29406
Year Inv: 2009
Pollutant Description: FORMALDEHYDE
Estimated Emissions (Tons/Yr): 5.627778
Permit Issue Date: Not reported

KAPSTONE CHARLESTON KRAFT LLC (Continued) **U004018205**

Permit Expire Date: Not reported
Permit Effective Date: Not reported

Name: KAPSTONE CHARLESTON KRAFT LLC
Address: 5600 VIRGINIA AVE
City,State,Zip: NORTH CHARLESTON, SC 29406
Year Inv: 2009
Pollutant Description: CARBON TETRACHLORIDE
Estimated Emissions (Tons/Yr): 0.0238072
Permit Issue Date: Not reported
Permit Expire Date: Not reported
Permit Effective Date: Not reported

Name: COGEN SOUTH
Address: 5600 VIRGINIA AVE
City,State,Zip: NORTH CHARLESTON, SC 29406
Year Inv: 2009
Pollutant Description: DIOXINS/FURANS (AS TEQ UNITS)
Estimated Emissions (Tons/Yr): 0.0000005407
Permit Issue Date: Not reported
Permit Expire Date: Not reported
Permit Effective Date: Not reported

Name: COGEN SOUTH
Address: 5600 VIRGINIA AVE
City,State,Zip: NORTH CHARLESTON, SC 29406
Year Inv: 2009
Pollutant Description: SULFURIC ACID
Estimated Emissions (Tons/Yr): 2.776
Permit Issue Date: Not reported
Permit Expire Date: Not reported
Permit Effective Date: Not reported

Name: COGEN SOUTH
Address: 5600 VIRGINIA AVE
City,State,Zip: NORTH CHARLESTON, SC 29406
Year Inv: 2009
Pollutant Description: CYANIDE COMPOUNDS
Estimated Emissions (Tons/Yr): 0.262636
Permit Issue Date: Not reported
Permit Expire Date: Not reported
Permit Effective Date: Not reported

Name: COGEN SOUTH
Address: 5600 VIRGINIA AVE
City,State,Zip: NORTH CHARLESTON, SC 29406
Year Inv: 2009
Pollutant Description: PARTICULATE MATTER (TOTAL)
Estimated Emissions (Tons/Yr): 192.959
Permit Issue Date: Not reported
Permit Expire Date: Not reported
Permit Effective Date: Not reported

Name: COGEN SOUTH
Address: 5600 VIRGINIA AVE
City,State,Zip: NORTH CHARLESTON, SC 29406
Year Inv: 2009

KAPSTONE CHARLESTON KRAFT LLC (Continued) **U004018205**

Pollutant Description: ANTIMONY & COMPOUNDS
Estimated Emissions (Tons/Yr): 0.0018945
Permit Issue Date: Not reported
Permit Expire Date: Not reported
Permit Effective Date: Not reported

Name: COGEN SOUTH
Address: 5600 VIRGINIA AVE
City,State,Zip: NORTH CHARLESTON, SC 29406
Year Inv: 2009
Pollutant Description: ETHANE
Estimated Emissions (Tons/Yr): 0.531402
Permit Issue Date: Not reported
Permit Expire Date: Not reported
Permit Effective Date: Not reported

Name: COGEN SOUTH
Address: 5600 VIRGINIA AVE
City,State,Zip: NORTH CHARLESTON, SC 29406
Year Inv: 2009
Pollutant Description: SULFUR TRIOXIDE
Estimated Emissions (Tons/Yr): 0.0196736
Permit Issue Date: Not reported
Permit Expire Date: Not reported
Permit Effective Date: Not reported

Name: COGEN SOUTH
Address: 5600 VIRGINIA AVE
City,State,Zip: NORTH CHARLESTON, SC 29406
Year Inv: 2009
Pollutant Description: INDENO(1,2,3-CD)PYRENE
Estimated Emissions (Tons/Yr): 0.000006462
Permit Issue Date: Not reported
Permit Expire Date: Not reported
Permit Effective Date: Not reported

Name: COGEN SOUTH
Address: 5600 VIRGINIA AVE
City,State,Zip: NORTH CHARLESTON, SC 29406
Year Inv: 2009
Pollutant Description: METHYL ISOBUTYL KETONE
Estimated Emissions (Tons/Yr): 0.92
Permit Issue Date: Not reported
Permit Expire Date: Not reported
Permit Effective Date: Not reported

Name: KAPSTONE CHARLESTON KRAFT LLC
Address: 5600 VIRGINIA AVE
City,State,Zip: NORTH CHARLESTON, SC 29406
Year Inv: 2009
Pollutant Description: TOLUENE
Estimated Emissions (Tons/Yr): 0.835931
Permit Issue Date: Not reported
Permit Expire Date: Not reported
Permit Effective Date: Not reported

Name: KAPSTONE CHARLESTON KRAFT LLC

KAPSTONE CHARLESTON KRAFT LLC (Continued) **U004018205**

Address: 5600 VIRGINIA AVE
City,State,Zip: NORTH CHARLESTON, SC 29406
Year Inv: 2009
Pollutant Description: METHYL ETHYL KETONE
Estimated Emissions (Tons/Yr): 14.82918
Permit Issue Date: Not reported
Permit Expire Date: Not reported
Permit Effective Date: Not reported

Name: KAPSTONE CHARLESTON KRAFT LLC
Address: 5600 VIRGINIA AVE
City,State,Zip: NORTH CHARLESTON, SC 29406
Year Inv: 2009
Pollutant Description: HYDROGEN FLUORIDE
Estimated Emissions (Tons/Yr): 0.23059
Permit Issue Date: Not reported
Permit Expire Date: Not reported
Permit Effective Date: Not reported

Name: COGEN SOUTH
Address: 5600 VIRGINIA AVE
City,State,Zip: NORTH CHARLESTON, SC 29406
Year Inv: 2009
Pollutant Description: HEXANE
Estimated Emissions (Tons/Yr): 0.910595
Permit Issue Date: Not reported
Permit Expire Date: Not reported
Permit Effective Date: Not reported

Name: COGEN SOUTH
Address: 5600 VIRGINIA AVE
City,State,Zip: NORTH CHARLESTON, SC 29406
Year Inv: 2009
Pollutant Description: BENZENE
Estimated Emissions (Tons/Yr): 8.544556
Permit Issue Date: Not reported
Permit Expire Date: Not reported
Permit Effective Date: Not reported

Name: COGEN SOUTH
Address: 5600 VIRGINIA AVE
City,State,Zip: NORTH CHARLESTON, SC 29406
Year Inv: 2009
Pollutant Description: METHYL CHLORIDE (CHLOROMETHANE)
Estimated Emissions (Tons/Yr): 0.101721
Permit Issue Date: Not reported
Permit Expire Date: Not reported
Permit Effective Date: Not reported

Name: KAPSTONE CHARLESTON KRAFT LLC
Address: 5600 VIRGINIA AVE
City,State,Zip: NORTH CHARLESTON, SC 29406
Year Inv: 2009
Pollutant Description: METHYL MERCAPTAN (METHANETHIOL)
Estimated Emissions (Tons/Yr): 37.45753
Permit Issue Date: Not reported
Permit Expire Date: Not reported

KAPSTONE CHARLESTON KRAFT LLC (Continued) **U004018205**

Permit Effective Date: Not reported

Name: KAPSTONE CHARLESTON KRAFT LLC
Address: 5600 VIRGINIA AVE
City,State,Zip: NORTH CHARLESTON, SC 29406
Year Inv: 2009
Pollutant Description: PM (LESS THAN 2.5 MICRONS)
Estimated Emissions (Tons/Yr): 314.4891
Permit Issue Date: Not reported
Permit Expire Date: Not reported
Permit Effective Date: Not reported

Name: KAPSTONE CHARLESTON KRAFT LLC
Address: 5600 VIRGINIA AVE
City,State,Zip: NORTH CHARLESTON, SC 29406
Year Inv: 2009
Pollutant Description: PHENANTHRENE
Estimated Emissions (Tons/Yr): 0.0227602
Permit Issue Date: Not reported
Permit Expire Date: Not reported
Permit Effective Date: Not reported

Name: KAPSTONE CHARLESTON KRAFT LLC
Address: 5600 VIRGINIA AVE
City,State,Zip: NORTH CHARLESTON, SC 29406
Year Inv: 2009
Pollutant Description: ANTHRACENE
Estimated Emissions (Tons/Yr): 0.00000005311
Permit Issue Date: Not reported
Permit Expire Date: Not reported
Permit Effective Date: Not reported

Name: KAPSTONE CHARLESTON KRAFT LLC
Address: 5600 VIRGINIA AVE
City,State,Zip: NORTH CHARLESTON, SC 29406
Year Inv: 2009
Pollutant Description: BENZO(A)PYRENE
Estimated Emissions (Tons/Yr): 0.0000327
Permit Issue Date: Not reported
Permit Expire Date: Not reported
Permit Effective Date: Not reported

Name: KAPSTONE CHARLESTON KRAFT LLC
Address: 5600 VIRGINIA AVE
City,State,Zip: NORTH CHARLESTON, SC 29406
Year Inv: 2009
Pollutant Description: ACENAPHTHYLENE
Estimated Emissions (Tons/Yr): 0.00522
Permit Issue Date: Not reported
Permit Expire Date: Not reported
Permit Effective Date: Not reported

Name: KAPSTONE CHARLESTON KRAFT LLC
Address: 5600 VIRGINIA AVE
City,State,Zip: NORTH CHARLESTON, SC 29406
Year Inv: 2009
Pollutant Description: BENZO(K)FLUORANTHENE

KAPSTONE CHARLESTON KRAFT LLC (Continued) **U004018205**

Estimated Emissions (Tons/Yr): 0.000689
Permit Issue Date: Not reported
Permit Expire Date: Not reported
Permit Effective Date: Not reported

Name: KAPSTONE CHARLESTON KRAFT LLC
Address: 5600 VIRGINIA AVE
City,State,Zip: NORTH CHARLESTON, SC 29406
Year Inv: 2009
Pollutant Description: PHENOL
Estimated Emissions (Tons/Yr): 10.54938
Permit Issue Date: Not reported
Permit Expire Date: Not reported
Permit Effective Date: Not reported

Name: KAPSTONE CHARLESTON KRAFT LLC
Address: 5600 VIRGINIA AVE
City,State,Zip: NORTH CHARLESTON, SC 29406
Year Inv: 2009
Pollutant Description: CRESOLS (MIXED ISOMERS)
Estimated Emissions (Tons/Yr): 8.8683
Permit Issue Date: Not reported
Permit Expire Date: Not reported
Permit Effective Date: Not reported

Name: KAPSTONE CHARLESTON KRAFT LLC
Address: 5600 VIRGINIA AVE
City,State,Zip: NORTH CHARLESTON, SC 29406
Year Inv: 2009
Pollutant Description: METHANOL
Estimated Emissions (Tons/Yr): 331.1346
Permit Issue Date: Not reported
Permit Expire Date: Not reported
Permit Effective Date: Not reported

Name: KAPSTONE CHARLESTON KRAFT LLC
Address: 5600 VIRGINIA AVE
City,State,Zip: NORTH CHARLESTON, SC 29406
Year Inv: 2009
Pollutant Description: BENZENE
Estimated Emissions (Tons/Yr): 0.7670323
Permit Issue Date: Not reported
Permit Expire Date: Not reported
Permit Effective Date: Not reported

Name: KAPSTONE CHARLESTON KRAFT LLC
Address: 5600 VIRGINIA AVE
City,State,Zip: NORTH CHARLESTON, SC 29406
Year Inv: 2009
Pollutant Description: 1,1,1-TRICHLOROETHANE (METHYL CHLOROFORM)
Estimated Emissions (Tons/Yr): 0.7685556
Permit Issue Date: Not reported
Permit Expire Date: Not reported
Permit Effective Date: Not reported

SC GWIC:
Bureau: BLWM

KAPSTONE CHARLESTON KRAFT LLC (Continued) **U004018205**

EAP ID:	Not reported
Solid Waste Permit #:	Not reported
Bureau of Land & Waste Management File #:	Not reported
Permit Number:	01795
WPC Permit:	Not reported
Program:	DUST
Contamination:	PETRO
Petroleum Products:	True
Volatile Organic Compounds:	False
Metals:	False
Nitrates or Potential to Nitrate:	False
Pesticides & Herbicides:	False
Polychlorinated Biphenyls:	False
Base, Neutral, & Acid Extractables:	False
Phenols:	False
Radionuclides Over Max Contaminant Levels:	False
Sources Not In Other Categories:	False
Source:	UST
Underground Storage Tanks:	True
Pits, Ponds, & Lagoons:	False
Spills & Leaks:	False
Landfills:	False
Aboveground Storage Tank:	False
Spray Irrigation:	False
Single-Event Spill:	False
Unpermitted Disposal:	False
Septic Tank/Tile Field:	False
Substances Not In Other Categories:	False
Sources of Contamination Undetermined:	False
Assessment:	No
Monitoring:	Yes
Remediation:	No
Surface Impact:	No
Drinking Water Well Impact:	No
Remarks:	Site ID # 01795. RBCA Classification 3BF5. Inactive.

DC482 **KAPSTONE CHARLESTON KRAFT LLC** **SC LUST** **U004291266**
NNE **5600 VIRGINIA AVE** **SC UST** **N/A**
1/4-1/2 **N CHARLESTON, SC** **SC Financial Assurance**
0.495 mi.
2613 ft. **Site 3 of 4 in cluster DC**

Actual:
12 ft.

Focus Map:
6

LUST:

Name:	KAPSTONE CHARLESTON KRAFT LLC
Address:	5600 VIRGINIA AVE
City,State,Zip:	N CHARLESTON, SC 29406
Release Number:	1
Facility ID:	01795
Release Status Number:	Not reported
Substance:	PETRO
Tank Owner Company Name:	KAPSTONE CHARLESTON KR
Tank Owner Last Name:	Not reported
Tank Owner First name:	Not reported
NFA Date:	06/15/1999
Tank Owner City:	Not reported
Confirmed Date:	Not reported
Release Date:	12/04/1991
EID:	Not reported

KAPSTONE CHARLESTON KRAFT LLC (Continued) **U004291266**

Local Facility District:	Not reported
SCRBCA Class Number:	Not reported
Release Fin Type Code:	Not reported
Qualified:	Not reported
Release Source:	Not reported
Local Fac Last Name:	Not reported
Local Fac First Name:	Not reported
User Name:	WILSONKA
Cleanup Initiated Date:	12/16/1991
Prefix:	Not reported
Total Score:	5

LUST:

Release Date:	12/04/1991
Cleanup Complete Date:	Not reported
Depth to Ground Water:	Not reported
Ground Water Flow Direction:	Not reported
Release Number:	1
Confirmed date:	12/16/1991
RP Name:	ARBORGEN LLC
RP Address:	2011 BROADBANK CT
RP City:	RIDGEVILLE
RP State:	SC
RP Zip:	29472
SCRBCA Class Code:	CLASS3BF
Project Manager:	WILSON, KIMBERLY A
Release Fin Type Code:	WS

Name:	KAPSTONE CHARLESTON KRAFT LLC
Address:	5600 VIRGINIA AVE
City,State,Zip:	N CHARLESTON, SC 29406
Release Number:	2
Facility ID:	01795
Release Status Number:	Not reported
Substance:	PETROL
Tank Owner Company Name:	KAPSTONE CHARLESTON KR
Tank Owner Last Name:	Not reported
Tank Owner First name:	Not reported
NFA Date:	02/22/2001
Tank Owner City:	Not reported
Confirmed Date:	Not reported
Release Date:	02/22/2001
EID:	Not reported
Local Facility District:	Not reported
SCRBCA Class Number:	Not reported
Release Fin Type Code:	Not reported
Qualified:	Not reported
Release Source:	Not reported
Local Fac Last Name:	Not reported
Local Fac First Name:	Not reported
User Name:	FANTRM
Cleanup Initiated Date:	02/22/2001
Prefix:	Not reported
Total Score:	Not reported

LUST:

Release Date:	12/04/1991

KAPSTONE CHARLESTON KRAFT LLC (Continued) **U004291266**

Cleanup Complete Date:	Not reported
Depth to Ground Water:	Not reported
Ground Water Flow Direction:	Not reported
Release Number:	1
Confirmed date:	12/16/1991
RP Name:	ARBORGEN LLC
RP Address:	2011 BROADBANK CT
RP City:	RIDGEVILLE
RP State:	SC
RP Zip:	29472
SCRBCA Class Code:	CLASS3BF
Project Manager:	WILSON, KIMBERLY A
Release Fin Type Code:	WS

UST:

Name:	WESTROCK CHARLESTON KRAFT LLC
Address:	5600 VIRGINIA AVE
City:	N CHARLESTON
Facility ID:	01795
Permit:	R 01795
Owner:	WESTROCK CHARLESTON KRAFT LLC
Owner Address:	5600 VIRGINIA AVE
Owner City, st, zip:	N CHARLESTON SC 29406
Owner Phone:	843-745-3000
Tank ID:	1
Status:	**Abandoned**
Capacity:	10000
Product:	Diesel fuel
Calcage:	10
Name:	WESTROCK CHARLESTON KRAFT LLC
Address:	5600 VIRGINIA AVE
City:	N CHARLESTON
Tank ID:	2
Status:	**Abandoned**
Capacity:	10000
Product:	Gasoline
Calcage:	10

SC Financial Assurance 3:

Name:	WESTROCK CHARLESTON KRAFT LLC
Address:	5600 VIRGINIA AVE
City,State,Zip:	N CHARLESTON, SC 29406
Owner Name:	WESTROCK CHARLESTON KRAFT LLC
Owner Address:	5600 VIRGINIA AVE
Owner City:	N CHARLESTON
Owner State:	SC
Owner Zip:	29406
Mechanism:	Self Insurance 280.101
Date Expired:	3/1/2002
Bill:	0

DC483 **KAPSTONE CHARLESTON KRAFT LLC** **SC RCR** **1000842482**
NNE **5600 VIRGINIA AVE** **TRIS** **29411WSTVC5600A**
1/4-1/2 **NORTH CHARLESTON, SC 29406** **SC ASBESTOS**
0.495 mi. **SC NPDES**
2613 ft. **Site 4 of 4 in cluster DC** **SC UIC**

Actual:
12 ft.

Focus Map:
6

RCR:

Name:	KAPSTONE CHARLESTON KRAFT
Address:	5600 VIRGINIA AVE
City,State,Zip:	N CHARLESTON, SC 29406
Entity Responsibility:	Not reported
Region:	Not reported
Tax Id:	502-0-0-31 (N CHARLESTO
Latitude:	32.8992
Longitude:	-79.97064
Tracking Number:	01795
Regulatory Program:	Not reported
Reported:	12/04/91
CU-MCL:	06/15/99
Unit Type:	Not reported
Unit Number/Letter:	Not reported
Area/Acres:	Not reported
Affected Media:	Not reported
Site/Unit:	Not reported
Condtions:	Not reported
Associated Response/Corrective Action:	Not reported
Associated Chemicals Requiring:	Not reported

Facility, Chemical, Releases and Other Waste Management Summary Information:

TRI ID:	29411WSTVC5600A
Form Type:	Form R
Reporting year:	2017
Trade secret indicator:	NO
Sanitized indicator:	NO
Title of certifying official:	ENVIRONMENTAL MANAGER DANIEL MALLETT
Certifying officials signature indicator:	ELECTRONIC
Date signed:	2018-06-25
Name:	KAPSTONE CHARLESTON KRAFT LLC
Address:	5600 VIRGINIA AVE
City,State,Zip:	NORTH CHARLESTON, SC 294063699
BIA code:	Not reported
Tribe name:	Not reported
Mailing name:	KAPSTONE CHARLESTON KRAFT LLC
Mailing street:	Not reported
Mailing province:	Not reported
Mailing City,State,Zip:	Not reported
Entire facility ind:	NO
Partial facility ind:	YES
Federal facility ind:	NO
Goco facility ind:	NO
Assigned fed facility flag:	NO
Public contact name:	MACKENZIE BANKS
Public contact phone and Ext:	8437453108
Public contact email:	MACKENZIE.BANKS@KAPSTONEPAPER.COM
Primary sic code:	Not reported
Sic code 2:	Not reported
Sic code 3:	Not reported
Sic code 4:	Not reported
Sic code 5:	Not reported

KAPSTONE CHARLESTON KRAFT LLC (Continued) **1000842482**

Sic code 6:	Not reported
Naics origin:	Not reported
Primary naics code:	322121
Naics code 2:	Not reported
Naics code 3:	Not reported
Naics code 4:	Not reported
Naics code 5:	Not reported
Naics code 6:	Not reported
Latitude:	32.8995
Longitude:	-79.9667
D and B number A:	828651799
D and B number B:	Not reported
RCRA number A:	Not reported
RCRA number B:	Not reported
NPDES number A:	Not reported
NPDES number B:	Not reported
UIC number A:	Not reported
UIC number B:	Not reported
Parent company name:	KAPSTONE PAPER & PACKAGING CORP
Parent company D and B number:	Not reported
Standardized parent company name:	KAPSTONE PAPER & PACKAGING CORP
Document control number:	1317216150033
TRI ID:	29411WSTVC5600A
Cas number:	N450
Chemical name: MANGANESE COMPOUNDS	
Classification:	TRI
Unit of measure:	Pounds
Metal ind:	YES
Revision code 1:	Not reported
Revision code 2:	Not reported
Produce the chemical:	YES
Import the chemical:	NO
On-site use of the chemical:	NO
Sale or distribution of the chemical:	NO
As a byproduct:	YES
As a manufactured impurity:	NO
Used as a reactant:	NO
Added as a formulation component:	NO
Used as an article component:	NO
Repackaging:	NO
As a process impurity:	NO
Used as a chemical processing aid:	NO
Used as a manufacturing aid:	NO
Ancillary or other use:	NO
Maximum amount on site:	04
Fugitive air emissions - total release pounds:	NA
Fugitive air emissions - total release range code:	Not reported
Total fugitive air emissions:	0
Fugitive air emissions - basis of estimate:	Not reported
Stack air emissions - release pounds:	110
Stack air emissions - release range code:	Not reported
Total stack air emissions:	110
Stack air emissions - basis of estimate:	Published Emission Factors
Total air emissions:	110
Discharges to stream a - stream name:	COOPER RIVER
Total discharges to stream a:	19000
Discharges to stream A - basis of estimate:	Other

KAPSTONE CHARLESTON KRAFT LLC (Continued) **1000842482**

Discharges to stream a - % from stormwater:	Not reported
Discharges to stream b - stream name:	Not reported
Total discharges to stream b:	Not reported
Discharges to stream B - basis of estimate:	Not reported
Discharges to stream b - % from stormwater:	Not reported
Discharges to stream c - stream name:	Not reported
Total discharges to stream c:	Not reported
Discharges to stream C - basis of estimate:	Not reported
Discharges to stream c - % from stormwater:	Not reported
Discharges to stream d - stream name:	Not reported
Total discharges to stream d:	Not reported
Discharges to stream D - basis of estimate:	Not reported
Discharges to stream d - % from stormwater:	Not reported
Discharges to stream e - stream name:	Not reported
Total discharges to stream e:	Not reported
Discharges to stream E - basis of estimate:	Not reported
Discharges to stream e - % from stormwater:	Not reported
Discharges to stream f - stream name:	Not reported
Total discharges to stream f:	Not reported
Discharges to stream F - basis of estimate:	Not reported
Discharges to stream f - % from stormwater:	Not reported
Discharges to stream g - stream name:	Not reported
Total discharges to stream g:	Not reported
Discharges to stream G - basis of estimate:	Not reported
Discharges to stream g - % from stormwater:	Not reported
Total number of receiving streams:	1
Total surface water discharge:	19000
Total on-site underground inj - pounds:	Not reported
On-site underground inj - basis of estimate:	Not reported
Total on-site ugrnd inj to cl i wells - pounds:	0
On-site underground inj to c1 i wells - basis of estimate:	Not reported
Total on-site ugrnd inj to cl ii-v wells - pounds:	0
On-site ungrnd inj to cl ii-v wells - basis of estimate:	Not reported
Total on-site underground injection:	0
Total on-site landfills:	Not reported
On-site landfills - basis of estimate:	Not reported
Total on-site RCRA subtitle c landfills:	0
On-site RCRA subtitle c landfills - basis of estimate:	Not reported
Total other on-site landfills:	0
Other landfills - basis of estimate:	Not reported
Total on-site land treatment:	0
Land trtmt/appl farming - basis of estimate:	Not reported
Total surface impoundments:	0
Surface impoundment - basis of estimate:	Not reported
Total RCRA c surface impoundments:	0
RCRA c Surface impoundment - basis of estimate:	Not reported
Total other surface impoundments:	0
Other surface impoundment - basis of estimate:	Not reported
Total other disposal:	0
Other disposal - basis of estimate:	Not reported
Total on-site land releases:	0
Total on-site releases:	19110
Off-site - POTW releases:	0
Off-site - storage only:	0
Off-site - solidification/stabilization - metals:	0
Off-site - wastewater treatment release - metals:	0
Off-site - solidification/stablization - release - metals:	0

KAPSTONE CHARLESTON KRAFT LLC (Continued) **1000842482**

Off-site - wastewater treatment - metals:	0
Off-site - underground injection:	0
Off-site - underground injection - class 1 wells:	0
Off-site - underground injection - class ii-v wells:	0
Off-site - landfills/disposal surface impoundments:	0
Off-site - surface impoundment:	0
Off-site - RCRA subtitle c surface impoundments:	0
Off-site - other surface impoundments:	0
Off-site - other landfills:	130000
Off-site - RCRA subtitle c landfills:	0
Off-site - disposal - land treatment:	0
Off-site - disposal - other land disposal:	0
Off-site - disposal - other off-site management:	0
Off-site - disposal - transfer to waste broker:	0
Off-site - disposal - unknown:	0
Total transferred off site for disposal:	130000
Off-site - recycling - solvents/organics recovery:	0
Off-site - recycling -metals recovery:	0
Off-site - recycling - other reuse or recovery:	0
Off-site - recycling - acid regeneration:	0
Off-site - recycling - transfer to waste broker:	0
Total transferred off site for recycling:	0
Off-site - energy recovery:	0
Off-site - transfer to waste broker for energy recovery:	0
Total transferred off site for energy recovery:	0
Off-site - POTW treatment:	0
Off-site - solidification/stabilization treatment - non metals:	0
Off-site -incineration/thermal treatment:	0
Off-site - incineration/insignificant heat value:	0
Off-site - wastewater treatment - non-metals:	0
Off-site - other waste treatment:	0
Off-site - transfer to waste broker - waste treatment:	0
Total transferred off site for treatment:	0
Off-site - transfer to waste broker:	0
Total transferred off site for further waste management:	130000
Total POTW transfer:	0
Energy recovery on site current year:	0
Recycled on site current year:	0
Treated on site current year:	0
Total on-site waste management:	0
On-site energy recovery method 1:	Not Applicable
On-site energy recovery method 2:	Not reported
On-site energy recovery method 3:	Not reported
On-site energy recovery method 4:	Not reported
On-site recycling processes method 1:	Not Applicable
On-site recycling processes method 2:	Not reported
On-site recycling processes method 3:	Not reported
On-site recycling processes method 4:	Not reported
On-site recycling processes method 5:	Not reported
On-site recycling processes method 6:	Not reported
On-site recycling processes method 7:	Not reported

Detailed Source Reduction Activities and Methods:

Document control number:		1317216149993
Cas number:		000050000
Chemical name:	FORMALDEHYDE	
Classification:		TRI

KAPSTONE CHARLESTON KRAFT LLC (Continued) **1000842482**

Unit of measure:	Pounds
On-site limited releases - prior year:	0
On-site limited releases - current year:	0
On-site limited releases - following year:	0
On-site limited releases - 2nd-following year:	0
Other on-site releases - prior year:	15150
Other on-site releases - current year:	14000
Other on-site releases - following year:	15000
Other on-site releases - 2nd-following year:	15000
Off-site limited releases - prior year:	0
Off-site limited releases - current year:	0
Off-site limited releases - following year:	0
Off-site limited releases - 2nd-following year:	0
Other off-site releases - previous year:	0
Other off-site releases - current year:	0
Other off-site releases - following year:	0
Other off-site releases - 2nd-following year:	0
Energy recovery on site prior year:	4800
Energy recovery on site current year:	5100
Energy recovery on site following year:	5100
Energy recovery on site 2nd-following year:	5100
Energy recovery off site prior year:	0
Energy recovery off site current year:	0
Energy recovery off site following year:	0
Energy recovery off site 2nd-following year:	0
Quantity recycled on site prior year:	0
Quantity recycled on site current year:	0
Quantity recycled on site following year:	0
Quantity recycled on site 2nd-following year:	0
Quantity recycled off site prior year:	0
Quantity recycled off site current year:	0
Quantity recycled off site following year:	0
Quantity recycled off site 2nd-following year:	0
Quantity treated on site prior year:	1464
Quantity treated on site current year:	1300
Quantity treated on site following year:	1300
Quantity treated on site 2nd-following year:	1300
Quantity treated off site prior year:	0
Quantity treated off site current year:	0
Quantity treated off site following year:	0
Quantity treated off site 2nd-following year:	0
Catastrophic releases or other one-time events:	Not reported
Prod ratio/activity index:	1.06
Prod ratio or activity:	PRODUCTION
1st source reduction activity: NA-NA	
1st source reduction activity id method - code 1:	Not reported
1st source reduction activity id method - code 1 description:	Not reported
1st source reduction activity id method - code 2:	Not reported
1st source reduction activity id method - code 2 description:	Not reported
1st source reduction activity id method - code 3:	Not reported
1st source reduction activity id method - code 3 description:	Not reported
Est annual reduction - 1st source reduction activity - code:	Not reported
Est annual reduction - 1st source reduction activity - desc:	Not reported
2nd source reduction activity code:	Not reported
2nd source reduction activity description:	Not reported
2nd source reduction activity id method - code 1:	Not reported
2nd source reduction activity id method - code 1 description:	Not reported

KAPSTONE CHARLESTON KRAFT LLC (Continued) **1000842482**

2nd source reduction activity id method - code 2:	Not reported
2nd source reduction activity id method - code 2 description:	Not reported
2nd source reduction activity id method - code 3:	Not reported
2nd source reduction activity id method - code 3 description:	Not reported
Est annual reduction - 2nd source reduction activity - code:	Not reported
Est annual reduction -2nd source reduction activity - desc:	Not reported
3rd source reduction activity code:	Not reported
3rd source reduction activity description:	Not reported
3rd source reduction activity id method - code 1:	Not reported
3rd source reduction activity id method - code 1 description:	Not reported
3rd source reduction activity id method - code 2:	Not reported
3rd source reduction activity id method - code 2 description:	Not reported
3rd source reduction activity id method - code 3:	Not reported
3rd source reduction activity id method - code 3 description:	Not reported
Est annual reduction - 3rd source reduction activity - code:	Not reported
Est annual reduction - 3rd source reduction activity - desc:	Not reported
4th source reduction activity code:	Not reported
4th source reduction activity description:	Not reported
4th source reduction activity id method ? code 1:	Not reported
4th source reduction activity id method - code 1 description:	Not reported
4th source reduction activity id method - code 2:	Not reported
4th source reduction activity id method - code 2 description:	Not reported
4th source reduction activity id method - code 3:	Not reported
4th source reduction activity id method ? code 3 description:	Not reported
Est annual reduction - 4th source reduction activity - code:	Not reported
Est annual reduction - 4th source reduction activity- desc:	Not reported

Detailed On-site Waste Treatment Methods and Efficiency:

Document control number:		1317216150045
Cas number:		N458
Chemical name:	MERCURY COMPOUNDS	
Classification:		PBT
Unit of measure:		Pounds
Stream 1 - waste stream code:		Not reported
Stream 1 - trtmt method - sequence 1:		Not reported
Stream 1 - trtmt method - sequence 2:		Not reported
Stream 1 - trtmt method - sequence 3:		Not reported
Stream 1 - trtmt method - sequence 4:		Not reported
Stream 1 - trtmt method - sequence 5:		Not reported
Stream 1 - trtmt method - sequence 6:		Not reported
Stream 1 - trtmt method - sequence 7:		Not reported
Stream 1 - trtmt method - sequence 8:		Not reported
Stream 1 - based on operating data:		Not reported
Stream 2 - waste stream code:		Not reported
Stream 2 - trtmt method - sequence 1:		Not reported
Stream 2 - trtmt method - sequence 2:		Not reported
Stream 2 - trtmt method - sequence 3:		Not reported
Stream 2 - trtmt method - sequence 4:		Not reported
Stream 2 - trtmt method - sequence 5:		Not reported
Stream 2 - trtmt method - sequence 6:		Not reported
Stream 2 - trtmt method - sequence 7:		Not reported
Stream 2 - trtmt method - sequence 8:		Not reported
Stream 2 - based on operating data:		Not reported
Stream 3 - waste stream code:		Not reported
Stream 3 - trtmt method - sequence 1:		Not reported
Stream 3 - trtmt method - sequence 3:		Not reported
Stream 3 - trtmt method - sequence 3:		Not reported

KAPSTONE CHARLESTON KRAFT LLC (Continued) **1000842482**

Stream 3 - trtmt method - sequence 4:	Not reported
Stream 3 - trtmt method - sequence 5:	Not reported
Stream 3 - trtmt method - sequence 6:	Not reported
Stream 3 - trtmt method - sequence 7:	Not reported
Stream 3 - trtmt method - sequence 8:	Not reported
Stream 3 - based on operating data:	Not reported
Stream 4 - waste stream code:	Not reported
Stream 4 - trtmt method - sequence 1:	Not reported
Stream 4 - trtmt method - sequence 2:	Not reported
Stream 4 - trtmt method - sequence 3:	Not reported
Stream 4 - trtmt method - sequence 4:	Not reported
Stream 4 - trtmt method - sequence 5:	Not reported
Stream 4 - trtmt method - sequence 6:	Not reported
Stream 4 - trtmt method - sequence 7:	Not reported
Stream 4 - trtmt method - sequence 8:	Not reported
Stream 4 - based on operating data:	Not reported
Stream 5 - waste stream code:	Not reported
Stream 5 - trtmt method - sequence 1:	Not reported
Stream 5 - trtmt method - sequence 2:	Not reported
Stream 5 - trtmt method - sequence 3:	Not reported
Stream 5 - trtmt method - sequence 4:	Not reported
Stream 5 - trtmt method - sequence 5:	Not reported
Stream 5 - trtmt method - sequence 6:	Not reported
Stream 5 - trtmt method - sequence 7:	Not reported
Stream 5 - trtmt method - sequence 8:	Not reported
Stream 5 - based on operating data:	Not reported

Details of Off-site Transfers:

Document control number:	1317216149942
Cas number:	N040
Chemical name: BARIUM COMPOUNDS	
Classification:	TRI
Unit of measure:	Pounds
Offsite RCRA id nr:	NA
Offsite transfer sequence number:	1
Offsite name:	HARVEY TRACT LANDFILL
Offsite street address:	HWY 16
Offsite City,State,Zip:	SUMMERVILLE, SC 29483
Offsite county:	BERKELEY
Offsite province:	Not reported
Offsite country id:	Not reported
Offsite control:	NO
Offsite storage only m10 lbs:	0
Offsite storage only m10 boe:	Not reported
Offsite solidification/stabilization (metals) m41 lbs:	0
Offsite solidification/stabilization (metals) m41 boe:	Not reported
Offsite wastewater trtmt (metals) m62 lbs:	0
Offsite wastewater trtmt (metals) m62 boe:	Not reported
Offsite solidification/ stabilization m40 metal lbs:	0
Offsite solidification/ stabilization m40 metal boe:	Not reported
Offsite wastewater trtmt - metals m61 metal lbs:	0
Offsite wastewater trtmt - metals m61 metal boe:	Not reported
Offsite ugrnd inj m71 lbs:	0
Offsite ugrnd inj m71 boe:	Not reported
Offsite offsite ugrnd inj (class i wells) m81 lbs:	0
Offsite offsite ugrnd inj (class i wells) m81 boe:	Not reported
Offsite ugrnd inj (class ii- v wells) m82 lbs:	0

KAPSTONE CHARLESTON KRAFT LLC (Continued) **1000842482**

Offsite ugrnd inj (class ii- v wells) m82 boe:	Not reported
Offsite landfills/disposal surface impoundment m72 lbs:	0
Offsite landfills/disposal surface impoundment m72 boe:	Not reported
Offsite surface impoundment m63 lbs:	0
Offsite surface impoundment m63 boe:	Not reported
Offsite RCRA subtitle c surface impoundment m66 lbs:	0
Offsite RCRA subtitle c surface impoundment m66 boe:	Not reported
Offsite other surface impoundment m67 lbs:	0
Offsite other surface impoundment m67 boe:	Not reported
Offsite other landfills m64 lbs:	100000
Offsite other landfills m64 boe:	M2
Offsite RCRA subtitle c landfillsm65 lbs:	0
Offsite RCRA subtitle c landfillsm65 boe:	Not reported
Offsite land treatment m73 lbs:	0
Offsite land treatment m73 boe:	Not reported
Offsite other land disposal m79 lbs:	0
Offsite other land disposal m79 boe:	Not reported
Offsite other off-site mgmt m90 lbs:	0
Offsite other off-site mgmt m90 boe:	Not reported
Offsite transfer to waste broker for disposal m94 lbs:	0
Offsite transfer to waste broker for disposal m94 boe:	Not reported
Offsite disposal unknown m99 lbs:	0
Offsite disposal unknown m99 boe:	Not reported
Total amount transferred offsite for disposal:	100000
Offsite solvents/organics recovery m20 lbs:	0
Offsite solvents/organics recovery m20 boe:	Not reported
Offsite metals recovery m24 lbs:	0
Offsite metals recovery m24 boe:	Not reported
Offsite other reuse or recovery m26 lbs:	0
Offsite other reuse or recovery m26 boe:	Not reported
Offsite acid regeneration m28 lbs:	0
Offsite acid regeneration m28 boe:	Not reported
Offsite transfer to waste broker for recycling m93 lbs:	0
Offsite transfer to waste broker for recycling m93 boe:	Not reported
Total amount transferred offsite for recycling:	0
Offsite energy recovery m56 lbs:	0
Offsite energy recovery m56 boe:	Not reported
Offsite transfer to waste broker for energy recovery m92 lbs:	0
Offsite transfer to waste broker for energy recovery m92 boe:	Not reported
Total amount transferred offsite for energy recovery:	0
Offsite solidification/stabilization treatment m40 non-metal lbs:	0
Offsite solidification/stabilization treatment m40 non-metal boe:	Not reported
Offsite incineration/thermal treatment m50 lbs:	0
Offsite incineration/thermal treatment m50 boe:	Not reported
Offsite incineration/insignificant fuel value m54 lbs:	0
Offsite incineration/insignificant fuel value m54 boe:	Not reported
Offsite wastewater trtmt ? non-metals m61 lbs:	0
Offsite wastewater trtmt ? non-metals m61 boe:	Not reported
Offsite other waste treatment m69 lbs:	0
Offsite other waste treatment m69 boe:	Not reported
Offsite transfer to waste broker for waste treatment m95 lbs:	0
Offsite transfer to waste broker for waste treatment m95 boe:	Not reported
Total amount transferred offsite for treatment:	0

Details of Transfers to Publicly Owned Treatment Works:

Document control number:	1317216150108
Cas number:	N770

KAPSTONE CHARLESTON KRAFT LLC (Continued) **1000842482**

Chemical name:	VANADIUM COMPOUNDS	
Classification:		TRI
Unit of measure:		Pounds
POTW loc number:		1
POTW name:		NA
POTW address:		Not reported
POTW City,State,Zip:		Not reported
POTW county:		Not reported
Transfer range code:		Not reported
Total transfer:		Not reported
Quantity transferred:		0
Basis of estimate:		Not reported
Discharges to water streams:		Not reported
Discharges to water streams - basis of estimate:		Not reported
Discharges to other activities:		Not reported
Discharges to other activities - basis of estimate:		Not reported
Released to air:		Not reported
Released to air - basis of estimate:		Not reported
Sludge to disposal:		Not reported
Sludge to disposal - basis of estimate:		Not reported
Sludge to incineration - metals:		Not reported
Sludge to incineration - metals - basis of estimate:		Not reported
Sludge to agricultural applications:		Not reported
Sludge to agricultural applications - basis of estimate:		Not reported
Other or unknown disposal:		Not reported
Other or unknown disposal - basis of estimate:		Not reported
Total released:		Not reported
Other or unknown treatment:		Not reported
Other or unknown treatment - basis of estimate:		Not reported
Sludge to incineration - nonmetals:		Not reported
Sludge to incineration - nonmetals - basis of estimate:		Not reported
Total treated:		Not reported

TRI ID:		29411WSTVC5600A
Cas number:		000108952
Chemical name:	PHENOL	
Classification:		TRI
Unit of measure:		Pounds
Metal ind:		NO
Revision code 1:		Not reported
Revision code 2:		Not reported
Produce the chemical:		YES
Import the chemical:		NO
On-site use of the chemical:		NO
Sale or distribution of the chemical:		NO
As a byproduct:		YES
As a manufactured impurity:		NO
Used as a reactant:		NO
Added as a formulation component:		NO
Used as an article component:		NO
Repackaging:		NO
As a process impurity:		NO
Used as a chemical processing aid:		NO
Used as a manufacturing aid:		NO
Ancillary or other use:		NO
Maximum amount on site:		03

KAPSTONE CHARLESTON KRAFT LLC (Continued) **1000842482**

Fugitive air emissions - total release pounds:	11
Fugitive air emissions - total release range code:	Not reported
Total fugitive air emissions:	11
Fugitive air emissions - basis of estimate:	Other
Stack air emissions - release pounds:	23000
Stack air emissions - release range code:	Not reported
Total stack air emissions:	23000
Stack air emissions - basis of estimate:	Published Emission Factors
Total air emissions:	23011
Discharges to stream a - stream name:	COOPER RIVER
Total discharges to stream a:	11
Discharges to stream A - basis of estimate:	Other
Discharges to stream a - % from stormwater:	Not reported
Discharges to stream b - stream name:	Not reported
Total discharges to stream b:	Not reported
Discharges to stream B - basis of estimate:	Not reported
Discharges to stream b - % from stormwater:	Not reported
Discharges to stream c - stream name:	Not reported
Total discharges to stream c:	Not reported
Discharges to stream C - basis of estimate:	Not reported
Discharges to stream c - % from stormwater:	Not reported
Discharges to stream d - stream name:	Not reported
Total discharges to stream d:	Not reported
Discharges to stream D - basis of estimate:	Not reported
Discharges to stream d - % from stormwater:	Not reported
Discharges to stream e - stream name:	Not reported
Total discharges to stream e:	Not reported
Discharges to stream E - basis of estimate:	Not reported
Discharges to stream e - % from stormwater:	Not reported
Discharges to stream f - stream name:	Not reported
Total discharges to stream f:	Not reported
Discharges to stream F - basis of estimate:	Not reported
Discharges to stream f - % from stormwater:	Not reported
Discharges to stream g - stream name:	Not reported
Total discharges to stream g:	Not reported
Discharges to stream G - basis of estimate:	Not reported
Discharges to stream g - % from stormwater:	Not reported
Total number of receiving streams:	1
Total surface water discharge:	11
Total on-site underground inj - pounds:	Not reported
On-site underground inj - basis of estimate:	Not reported
Total on-site ugrnd inj to cl i wells - pounds:	0
On-site underground inj to c1 i wells - basis of estimate:	Not reported
Total on-site ugrnd inj to cl ii-v wells - pounds:	0
On-site ungrnd inj to cl ii-v wells - basis of estimate:	Not reported
Total on-site underground injection:	0
Total on-site landfills:	Not reported
On-site landfills - basis of estimate:	Not reported
Total on-site RCRA subtitle c landfills:	0
On-site RCRA subtitle c landfills - basis of estimate:	Not reported
Total other on-site landfills:	0
Other landfills - basis of estimate:	Not reported
Total on-site land treatment:	0
Land trtmt/appl farming - basis of estimate:	Not reported
Total surface impoundments:	0
Surface impoundment - basis of estimate:	Not reported
Total RCRA c surface impoundments:	0

KAPSTONE CHARLESTON KRAFT LLC (Continued) **1000842482**

RCRA c Surface impoundment - basis of estimate:	Not reported
Total other surface impoundments:	0
Other surface impoundment - basis of estimate:	Not reported
Total other disposal:	0
Other disposal - basis of estimate:	Not reported
Total on-site land releases:	0
Total on-site releases:	23022
Off-site - POTW releases:	0
Off-site - storage only:	0
Off-site - solidification/stabilization - metals:	0
Off-site - wastewater treatment release - metals:	0
Off-site - solidification/stablization - release - metals:	0
Off-site - wastewater treatment - metals:	0
Off-site - underground injection:	0
Off-site - underground injection - class 1 wells:	0
Off-site - underground injection - class ii-v wells:	0
Off-site - landfills/disposal surface impoundments:	0
Off-site - surface impoundment:	0
Off-site - RCRA subtitle c surface impoundments:	0
Off-site - other surface impoundments:	0
Off-site - other landfills:	0
Off-site - RCRA subtitle c landfills:	0
Off-site - disposal - land treatment:	0
Off-site - disposal - other land disposal:	0
Off-site - disposal - other off-site management:	0
Off-site - disposal - transfer to waste broker:	0
Off-site - disposal - unknown:	0
Total transferred off site for disposal:	0
Off-site - recycling - solvents/organics recovery:	0
Off-site - recycling -metals recovery:	0
Off-site - recycling - other reuse or recovery:	0
Off-site - recycling - acid regeneration:	0
Off-site - recycling - transfer to waste broker:	0
Total transferred off site for recycling:	0
Off-site - energy recovery:	0
Off-site - transfer to waste broker for energy recovery:	0
Total transferred off site for energy recovery:	0
Off-site - POTW treatment:	0
Off-site - solidification/stabilization treatment - non metals:	0
Off-site -incineration/thermal treatment:	0
Off-site - incineration/insignificant heat value:	0
Off-site - wastewater treatment - non-metals:	0
Off-site - other waste treatment:	0
Off-site - transfer to waste broker - waste treatment:	0
Total transferred off site for treatment:	0
Off-site - transfer to waste broker:	0
Total transferred off site for further waste management:	0
Total POTW transfer:	0
Energy recovery on site current year:	5300
Recycled on site current year:	0
Treated on site current year:	11000
Total on-site waste management:	16300
On-site energy recovery method 1:	Industrial Kiln
On-site energy recovery method 2:	Industrial Boiler
On-site energy recovery method 3:	Not reported
On-site energy recovery method 4:	Not reported
On-site recycling processes method 1:	Not Applicable

KAPSTONE CHARLESTON KRAFT LLC (Continued) **1000842482**

On-site recycling processes method 2:	Not reported
On-site recycling processes method 3:	Not reported
On-site recycling processes method 4:	Not reported
On-site recycling processes method 5:	Not reported
On-site recycling processes method 6:	Not reported
On-site recycling processes method 7:	Not reported

Detailed Source Reduction Activities and Methods:

Document control number:	1317216149993
Cas number:	000050000
Chemical name: FORMALDEHYDE	
Classification:	TRI
Unit of measure:	Pounds
On-site limited releases - prior year:	0
On-site limited releases - current year:	0
On-site limited releases - following year:	0
On-site limited releases - 2nd-following year:	0
Other on-site releases - prior year:	15150
Other on-site releases - current year:	14000
Other on-site releases - following year:	15000
Other on-site releases - 2nd-following year:	15000
Off-site limited releases - prior year:	0
Off-site limited releases - current year:	0
Off-site limited releases - following year:	0
Off-site limited releases - 2nd-following year:	0
Other off-site releases - previous year:	0
Other off-site releases - current year:	0
Other off-site releases - following year:	0
Other off-site releases - 2nd-following year:	0
Energy recovery on site prior year:	4800
Energy recovery on site current year:	5100
Energy recovery on site following year:	5100
Energy recovery on site 2nd-following year:	5100
Energy recovery off site prior year:	0
Energy recovery off site current year:	0
Energy recovery off site following year:	0
Energy recovery off site 2nd-following year:	0
Quantity recycled on site prior year:	0
Quantity recycled on site current year:	0
Quantity recycled on site following year:	0
Quantity recycled on site 2nd-following year:	0
Quantity recycled off site prior year:	0
Quantity recycled off site current year:	0
Quantity recycled off site following year:	0
Quantity recycled off site 2nd-following year:	0
Quantity treated on site prior year:	1464
Quantity treated on site current year:	1300
Quantity treated on site following year:	1300
Quantity treated on site 2nd-following year:	1300
Quantity treated off site prior year:	0
Quantity treated off site current year:	0
Quantity treated off site following year:	0
Quantity treated off site 2nd-following year:	0
Catastrophic releases or other one-time events:	Not reported
Prod ratio/activity index:	1.06
Prod ratio or activity:	PRODUCTION
1st source reduction activity: NA-NA	

KAPSTONE CHARLESTON KRAFT LLC (Continued) **1000842482**

1st source reduction activity id method - code 1:	Not reported
1st source reduction activity id method - code 1 description:	Not reported
1st source reduction activity id method - code 2:	Not reported
1st source reduction activity id method - code 2 description:	Not reported
1st source reduction activity id method - code 3:	Not reported
1st source reduction activity id method - code 3 description:	Not reported
Est annual reduction - 1st source reduction activity - code:	Not reported
Est annual reduction - 1st source reduction activity - desc:	Not reported
2nd source reduction activity code:	Not reported
2nd source reduction activity description:	Not reported
2nd source reduction activity id method - code 1:	Not reported
2nd source reduction activity id method - code 1 description:	Not reported
2nd source reduction activity id method - code 2:	Not reported
2nd source reduction activity id method - code 2 description:	Not reported
2nd source reduction activity id method - code 3:	Not reported
2nd source reduction activity id method - code 3 description:	Not reported
Est annual reduction - 2nd source reduction activity - code:	Not reported
Est annual reduction -2nd source reduction activity - desc:	Not reported
3rd source reduction activity code:	Not reported
3rd source reduction activity description:	Not reported
3rd source reduction activity id method - code 1:	Not reported
3rd source reduction activity id method - code 1 description:	Not reported
3rd source reduction activity id method - code 2:	Not reported
3rd source reduction activity id method - code 2 description:	Not reported
3rd source reduction activity id method - code 3:	Not reported
3rd source reduction activity id method - code 3 description:	Not reported
Est annual reduction - 3rd source reduction activity - code:	Not reported
Est annual reduction - 3rd source reduction activity - desc:	Not reported
4th source reduction activity code:	Not reported
4th source reduction activity description:	Not reported
4th source reduction activity id method ? code 1:	Not reported
4th source reduction activity id method - code 1 description:	Not reported
4th source reduction activity id method - code 2:	Not reported
4th source reduction activity id method - code 2 description:	Not reported
4th source reduction activity id method - code 3:	Not reported
4th source reduction activity id method ? code 3 description:	Not reported
Est annual reduction - 4th source reduction activity - code:	Not reported
Est annual reduction - 4th source reduction activity- desc:	Not reported

Detailed On-site Waste Treatment Methods and Efficiency:

Document control number:	1317216150045
Cas number:	N458
Chemical name: MERCURY COMPOUNDS	
Classification:	PBT
Unit of measure:	Pounds
Stream 1 - waste stream code:	Not reported
Stream 1 - trtmt method - sequence 1:	Not reported
Stream 1 - trtmt method - sequence 2:	Not reported
Stream 1 - trtmt method - sequence 3:	Not reported
Stream 1 - trtmt method - sequence 4:	Not reported
Stream 1 - trtmt method - sequence 5:	Not reported
Stream 1 - trtmt method - sequence 6:	Not reported
Stream 1 - trtmt method - sequence 7:	Not reported
Stream 1 - trtmt method - sequence 8:	Not reported
Stream 1 - based on operating data:	Not reported
Stream 2 - waste stream code:	Not reported
Stream 2 - trtmt method - sequence 1:	Not reported

KAPSTONE CHARLESTON KRAFT LLC (Continued) **1000842482**

Stream 2 - trtmt method - sequence 2:	Not reported
Stream 2 - trtmt method - sequence 3:	Not reported
Stream 2 - trtmt method - sequence 4:	Not reported
Stream 2 - trtmt method - sequence 5:	Not reported
Stream 2 - trtmt method - sequence 6:	Not reported
Stream 2 - trtmt method - sequence 7:	Not reported
Stream 2 - trtmt method - sequence 8:	Not reported
Stream 2 - based on operating data:	Not reported
Stream 3 - waste stream code:	Not reported
Stream 3 - trtmt method - sequence 1:	Not reported
Stream 3 - trtmt method - sequence 3:	Not reported
Stream 3 - trtmt method - sequence 3:	Not reported
Stream 3 - trtmt method - sequence 4:	Not reported
Stream 3 - trtmt method - sequence 5:	Not reported
Stream 3 - trtmt method - sequence 6:	Not reported
Stream 3 - trtmt method - sequence 7:	Not reported
Stream 3 - trtmt method - sequence 8:	Not reported
Stream 3 - based on operating data:	Not reported
Stream 4 - waste stream code:	Not reported
Stream 4 - trtmt method - sequence 1:	Not reported
Stream 4 - trtmt method - sequence 2:	Not reported
Stream 4 - trtmt method - sequence 3:	Not reported
Stream 4 - trtmt method - sequence 4:	Not reported
Stream 4 - trtmt method - sequence 5:	Not reported
Stream 4 - trtmt method - sequence 6:	Not reported
Stream 4 - trtmt method - sequence 7:	Not reported
Stream 4 - trtmt method - sequence 8:	Not reported
Stream 4 - based on operating data:	Not reported
Stream 5 - waste stream code:	Not reported
Stream 5 - trtmt method - sequence 1:	Not reported
Stream 5 - trtmt method - sequence 2:	Not reported
Stream 5 - trtmt method - sequence 3:	Not reported
Stream 5 - trtmt method - sequence 4:	Not reported
Stream 5 - trtmt method - sequence 5:	Not reported
Stream 5 - trtmt method - sequence 6:	Not reported
Stream 5 - trtmt method - sequence 7:	Not reported
Stream 5 - trtmt method - sequence 8:	Not reported
Stream 5 - based on operating data:	Not reported

Details of Off-site Transfers:

Document control number:	1317216149942
Cas number:	N040
Chemical name: BARIUM COMPOUNDS	
Classification:	TRI
Unit of measure:	Pounds
Offsite RCRA id nr:	NA
Offsite transfer sequence number:	1
Offsite name:	HARVEY TRACT LANDFILL
Offsite street address:	HWY 16
Offsite City,State,Zip:	SUMMERVILLE, SC 29483
Offsite county:	BERKELEY
Offsite province:	Not reported
Offsite country id:	Not reported
Offsite control:	NO
Offsite storage only m10 lbs:	0
Offsite storage only m10 boe:	Not reported
Offsite solidification/stabilization (metals) m41 lbs:	0

KAPSTONE CHARLESTON KRAFT LLC (Continued) **1000842482**

Offsite solidification/stabilization (metals) m41 boe:	Not reported
Offsite wastewater trtmt (metals) m62 lbs:	0
Offsite wastewater trtmt (metals) m62 boe:	Not reported
Offsite solidification/ stabilization m40 metal lbs:	0
Offsite solidification/ stabilization m40 metal boe:	Not reported
Offsite wastewater trtmt - metals m61 metal lbs:	0
Offsite wastewater trtmt - metals m61 metal boe:	Not reported
Offsite ugrnd inj m71 lbs:	0
Offsite ugrnd inj m71 boe:	Not reported
Offsite offsite ugrnd inj (class i wells) m81 lbs:	0
Offsite offsite ugrnd inj (class i wells) m81 boe:	Not reported
Offsite ugrnd inj (class ii- v wells) m82 lbs:	0
Offsite ugrnd inj (class ii- v wells) m82 boe:	Not reported
Offsite landfills/disposal surface impoundment m72 lbs:	0
Offsite landfills/disposal surface impoundment m72 boe:	Not reported
Offsite surface impoundment m63 lbs:	0
Offsite surface impoundment m63 boe:	Not reported
Offsite RCRA subtitle c surface impoundment m66 lbs:	0
Offsite RCRA subtitle c surface impoundment m66 boe:	Not reported
Offsite other surface impoundment m67 lbs:	0
Offsite other surface impoundment m67 boe:	Not reported
Offsite other landfills m64 lbs:	100000
Offsite other landfills m64 boe:	M2
Offsite RCRA subtitle c landfillsm65 lbs:	0
Offsite RCRA subtitle c landfillsm65 boe:	Not reported
Offsite land treatment m73 lbs:	0
Offsite land treatment m73 boe:	Not reported
Offsite other land disposal m79 lbs:	0
Offsite other land disposal m79 boe:	Not reported
Offsite other off-site mgmt m90 lbs:	0
Offsite other off-site mgmt m90 boe:	Not reported
Offsite transfer to waste broker for disposal m94 lbs:	0
Offsite transfer to waste broker for disposal m94 boe:	Not reported
Offsite disposal unknown m99 lbs:	0
Offsite disposal unknown m99 boe:	Not reported
Total amount transferred offsite for disposal:	100000
Offsite solvents/organics recovery m20 lbs:	0
Offsite solvents/organics recovery m20 boe:	Not reported
Offsite metals recovery m24 lbs:	0
Offsite metals recovery m24 boe:	Not reported
Offsite other reuse or recovery m26 lbs:	0
Offsite other reuse or recovery m26 boe:	Not reported
Offsite acid regeneration m28 lbs:	0
Offsite acid regeneration m28 boe:	Not reported
Offsite transfer to waste broker for recycling m93 lbs:	0
Offsite transfer to waste broker for recycling m93 boe:	Not reported
Total amount transferred offsite for recycling:	0
Offsite energy recovery m56 lbs:	0
Offsite energy recovery m56 boe:	Not reported
Offsite transfer to waste broker for energy recovery m92 lbs:	0
Offsite transfer to waste broker for energy recovery m92 boe:	Not reported
Total amount transferred offsite for energy recovery:	0
Offsite solidification/stabilization treatment m40 non-metal lbs:	0
Offsite solidification/stabilization treatment m40 non-metal boe:	Not reported
Offsite incineration/thermal treatment m50 lbs:	0
Offsite incineration/thermal treatment m50 boe:	Not reported
Offsite incineration/insignificant fuel value m54 lbs:	0

KAPSTONE CHARLESTON KRAFT LLC (Continued) **1000842482**

Offsite incineration/insignificant fuel value m54 boe:	Not reported
Offsite wastewater trtmt ? non-metals m61 lbs:	0
Offsite wastewater trtmt ? non-metals m61 boe:	Not reported
Offsite other waste treatment m69 lbs:	0
Offsite other waste treatment m69 boe:	Not reported
Offsite transfer to waste broker for waste treatment m95 lbs:	0
Offsite transfer to waste broker for waste treatment m95 boe:	Not reported
Total amount transferred offsite for treatment:	0

Details of Transfers to Publicly Owned Treatment Works:

Document control number:	1317216150108
Cas number:	N770
Chemical name: VANADIUM COMPOUNDS	
Classification:	TRI
Unit of measure:	Pounds
POTW loc number:	1
POTW name:	NA
POTW address:	Not reported
POTW City,State,Zip:	Not reported
POTW county:	Not reported
Transfer range code:	Not reported
Total transfer:	Not reported
Quantity transferred:	0
Basis of estimate:	Not reported
Discharges to water streams:	Not reported
Discharges to water streams - basis of estimate:	Not reported
Discharges to other activities:	Not reported
Discharges to other activities - basis of estimate:	Not reported
Released to air:	Not reported
Released to air - basis of estimate:	Not reported
Sludge to disposal:	Not reported
Sludge to disposal - basis of estimate:	Not reported
Sludge to incineration - metals:	Not reported
Sludge to incineration - metals - basis of estimate:	Not reported
Sludge to agricultural applications:	Not reported
Sludge to agricultural applications - basis of estimate:	Not reported
Other or unknown disposal:	Not reported
Other or unknown disposal - basis of estimate:	Not reported
Total released:	Not reported
Other or unknown treatment:	Not reported
Other or unknown treatment - basis of estimate:	Not reported
Sludge to incineration - nonmetals:	Not reported
Sludge to incineration - nonmetals - basis of estimate:	Not reported
Total treated:	Not reported

TRI ID:	29411WSTVC5600A
Cas number:	007664939
Chemical name: SULFURIC ACID (1994 AND AFTER "ACID AEROSOLS" ONLY)	
Classification:	TRI
Unit of measure:	Pounds
Metal ind:	NO
Revision code 1:	Not reported
Revision code 2:	Not reported
Produce the chemical:	YES
Import the chemical:	NO
On-site use of the chemical:	NO

KAPSTONE CHARLESTON KRAFT LLC (Continued) **1000842482**

Sale or distribution of the chemical:	NO
As a byproduct:	YES
As a manufactured impurity:	NO
Used as a reactant:	NO
Added as a formulation component:	NO
Used as an article component:	NO
Repackaging:	NO
As a process impurity:	NO
Used as a chemical processing aid:	NO
Used as a manufacturing aid:	NO
Ancillary or other use:	NO
Maximum amount on site:	01
Fugitive air emissions - total release pounds:	0
Fugitive air emissions - total release range code:	Not reported
Total fugitive air emissions:	0
Fugitive air emissions - basis of estimate:	Other
Stack air emissions - release pounds:	22000
Stack air emissions - release range code:	Not reported
Total stack air emissions:	22000
Stack air emissions - basis of estimate:	Other
Total air emissions:	22000
Discharges to stream a - stream name:	NA
Total discharges to stream a:	0
Discharges to stream A - basis of estimate:	Not reported
Discharges to stream a - % from stormwater:	Not reported
Discharges to stream b - stream name:	Not reported
Total discharges to stream b:	Not reported
Discharges to stream B - basis of estimate:	Not reported
Discharges to stream b - % from stormwater:	Not reported
Discharges to stream c - stream name:	Not reported
Total discharges to stream c:	Not reported
Discharges to stream C - basis of estimate:	Not reported
Discharges to stream c - % from stormwater:	Not reported
Discharges to stream d - stream name:	Not reported
Total discharges to stream d:	Not reported
Discharges to stream D - basis of estimate:	Not reported
Discharges to stream d - % from stormwater:	Not reported
Discharges to stream e - stream name:	Not reported
Total discharges to stream e:	Not reported
Discharges to stream E - basis of estimate:	Not reported
Discharges to stream e - % from stormwater:	Not reported
Discharges to stream f - stream name:	Not reported
Total discharges to stream f:	Not reported
Discharges to stream F - basis of estimate:	Not reported
Discharges to stream f - % from stormwater:	Not reported
Discharges to stream g - stream name:	Not reported
Total discharges to stream g:	Not reported
Discharges to stream G - basis of estimate:	Not reported
Discharges to stream g - % from stormwater:	Not reported
Total number of receiving streams:	0
Total surface water discharge:	0
Total on-site underground inj - pounds:	Not reported
On-site underground inj - basis of estimate:	Not reported
Total on-site ugrnd inj to cl i wells - pounds:	0
On-site underground inj to c1 i wells - basis of estimate:	Not reported
Total on-site ugrnd inj to cl ii-v wells - pounds:	0
On-site ungrnd inj to cl ii-v wells - basis of estimate:	Not reported

KAPSTONE CHARLESTON KRAFT LLC (Continued) **1000842482**

Total on-site underground injection:	0
Total on-site landfills:	Not reported
On-site landfills - basis of estimate:	Not reported
Total on-site RCRA subtitle c landfills:	0
On-site RCRA subtitle c landfills - basis of estimate:	Not reported
Total other on-site landfills:	0
Other landfills - basis of estimate:	Not reported
Total on-site land treatment:	0
Land trtmt/appl farming - basis of estimate:	Not reported
Total surface impoundments:	0
Surface impoundment - basis of estimate:	Not reported
Total RCRA c surface impoundments:	0
RCRA c Surface impoundment - basis of estimate:	Not reported
Total other surface impoundments:	0
Other surface impoundment - basis of estimate:	Not reported
Total other disposal:	0
Other disposal - basis of estimate:	Not reported
Total on-site land releases:	0
Total on-site releases:	22000
Off-site - POTW releases:	0
Off-site - storage only:	0
Off-site - solidification/stabilization - metals:	0
Off-site - wastewater treatment release - metals:	0
Off-site - solidification/stablization - release - metals:	0
Off-site - wastewater treatment - metals:	0
Off-site - underground injection:	0
Off-site - underground injection - class 1 wells:	0
Off-site - underground injection - class ii-v wells:	0
Off-site - landfills/disposal surface impoundments:	0
Off-site - surface impoundment:	0
Off-site - RCRA subtitle c surface impoundments:	0
Off-site - other surface impoundments:	0
Off-site - other landfills:	0
Off-site - RCRA subtitle c landfills:	0
Off-site - disposal - land treatment:	0
Off-site - disposal - other land disposal:	0
Off-site - disposal - other off-site management:	0
Off-site - disposal - transfer to waste broker:	0
Off-site - disposal - unknown:	0
Total transferred off site for disposal:	0
Off-site - recycling - solvents/organics recovery:	0
Off-site - recycling -metals recovery:	0
Off-site - recycling - other reuse or recovery:	0
Off-site - recycling - acid regeneration:	0
Off-site - recycling - transfer to waste broker:	0
Total transferred off site for recycling:	0
Off-site - energy recovery:	0
Off-site - transfer to waste broker for energy recovery:	0
Total transferred off site for energy recovery:	0
Off-site - POTW treatment:	0
Off-site - solidification/stabilization treatment - non metals:	0
Off-site -incineration/thermal treatment:	0
Off-site - incineration/insignificant heat value:	0
Off-site - wastewater treatment - non-metals:	0
Off-site - other waste treatment:	0
Off-site - transfer to waste broker - waste treatment:	0
Total transferred off site for treatment:	0

KAPSTONE CHARLESTON KRAFT LLC (Continued) **1000842482**

Off-site - transfer to waste broker:	0
Total transferred off site for further waste management:	0
Total POTW transfer:	0
Energy recovery on site current year:	0
Recycled on site current year:	0
Treated on site current year:	0
Total on-site waste management:	0
On-site energy recovery method 1:	Not Applicable
On-site energy recovery method 2:	Not reported
On-site energy recovery method 3:	Not reported
On-site energy recovery method 4:	Not reported
On-site recycling processes method 1:	Not Applicable
On-site recycling processes method 2:	Not reported
On-site recycling processes method 3:	Not reported
On-site recycling processes method 4:	Not reported
On-site recycling processes method 5:	Not reported
On-site recycling processes method 6:	Not reported
On-site recycling processes method 7:	Not reported

Detailed Source Reduction Activities and Methods:

Document control number:	1317216149993
Cas number:	000050000
Chemical name: FORMALDEHYDE	
Classification:	TRI
Unit of measure:	Pounds
On-site limited releases - prior year:	0
On-site limited releases - current year:	0
On-site limited releases - following year:	0
On-site limited releases - 2nd-following year:	0
Other on-site releases - prior year:	15150
Other on-site releases - current year:	14000
Other on-site releases - following year:	15000
Other on-site releases - 2nd-following year:	15000
Off-site limited releases - prior year:	0
Off-site limited releases - current year:	0
Off-site limited releases - following year:	0
Off-site limited releases - 2nd-following year:	0
Other off-site releases - previous year:	0
Other off-site releases - current year:	0
Other off-site releases - following year:	0
Other off-site releases - 2nd-following year:	0
Energy recovery on site prior year:	4800
Energy recovery on site current year:	5100
Energy recovery on site following year:	5100
Energy recovery on site 2nd-following year:	5100
Energy recovery off site prior year:	0
Energy recovery off site current year:	0
Energy recovery off site following year:	0
Energy recovery off site 2nd-following year:	0
Quantity recycled on site prior year:	0
Quantity recycled on site current year:	0
Quantity recycled on site following year:	0
Quantity recycled on site 2nd-following year:	0
Quantity recycled off site prior year:	0
Quantity recycled off site current year:	0
Quantity recycled off site following year:	0
Quantity recycled off site 2nd-following year:	0

KAPSTONE CHARLESTON KRAFT LLC (Continued) **1000842482**

Quantity treated on site prior year:	1464
Quantity treated on site current year:	1300
Quantity treated on site following year:	1300
Quantity treated on site 2nd-following year:	1300
Quantity treated off site prior year:	0
Quantity treated off site current year:	0
Quantity treated off site following year:	0
Quantity treated off site 2nd-following year:	0
Catastrophic releases or other one-time events:	Not reported
Prod ratio/activity index:	1.06
Prod ratio or activity:	PRODUCTION
1st source reduction activity: NA-NA	
1st source reduction activity id method - code 1:	Not reported
1st source reduction activity id method - code 1 description:	Not reported
1st source reduction activity id method - code 2:	Not reported
1st source reduction activity id method - code 2 description:	Not reported
1st source reduction activity id method - code 3:	Not reported
1st source reduction activity id method - code 3 description:	Not reported
Est annual reduction - 1st source reduction activity - code:	Not reported
Est annual reduction - 1st source reduction activity - desc:	Not reported
2nd source reduction activity code:	Not reported
2nd source reduction activity description:	Not reported
2nd source reduction activity id method - code 1:	Not reported
2nd source reduction activity id method - code 1 description:	Not reported
2nd source reduction activity id method - code 2:	Not reported
2nd source reduction activity id method - code 2 description:	Not reported
2nd source reduction activity id method - code 3:	Not reported
2nd source reduction activity id method - code 3 description:	Not reported
Est annual reduction - 2nd source reduction activity - code:	Not reported
Est annual reduction -2nd source reduction activity - desc:	Not reported
3rd source reduction activity code:	Not reported
3rd source reduction activity description:	Not reported
3rd source reduction activity id method - code 1:	Not reported
3rd source reduction activity id method - code 1 description:	Not reported
3rd source reduction activity id method - code 2:	Not reported
3rd source reduction activity id method - code 2 description:	Not reported
3rd source reduction activity id method - code 3:	Not reported
3rd source reduction activity id method - code 3 description:	Not reported
Est annual reduction - 3rd source reduction activity - code:	Not reported
Est annual reduction - 3rd source reduction activity - desc:	Not reported
4th source reduction activity code:	Not reported
4th source reduction activity description:	Not reported
4th source reduction activity id method ? code 1:	Not reported
4th source reduction activity id method - code 1 description:	Not reported
4th source reduction activity id method - code 2:	Not reported
4th source reduction activity id method - code 2 description:	Not reported
4th source reduction activity id method - code 3:	Not reported
4th source reduction activity id method ? code 3 description:	Not reported
Est annual reduction - 4th source reduction activity - code:	Not reported
Est annual reduction - 4th source reduction activity- desc:	Not reported

Detailed On-site Waste Treatment Methods and Efficiency:

Document control number:	1317216150045
Cas number:	N458
Chemical name: MERCURY COMPOUNDS	
Classification:	PBT
Unit of measure:	Pounds

KAPSTONE CHARLESTON KRAFT LLC (Continued) **1000842482**

Stream 1 - waste stream code:	Not reported
Stream 1 - trtmt method - sequence 1:	Not reported
Stream 1 - trtmt method - sequence 2:	Not reported
Stream 1 - trtmt method - sequence 3:	Not reported
Stream 1 - trtmt method - sequence 4:	Not reported
Stream 1 - trtmt method - sequence 5:	Not reported
Stream 1 - trtmt method - sequence 6:	Not reported
Stream 1 - trtmt method - sequence 7:	Not reported
Stream 1 - trtmt method - sequence 8:	Not reported
Stream 1 - based on operating data:	Not reported
Stream 2 - waste stream code:	Not reported
Stream 2 - trtmt method - sequence 1:	Not reported
Stream 2 - trtmt method - sequence 2:	Not reported
Stream 2 - trtmt method - sequence 3:	Not reported
Stream 2 - trtmt method - sequence 4:	Not reported
Stream 2 - trtmt method - sequence 5:	Not reported
Stream 2 - trtmt method - sequence 6:	Not reported
Stream 2 - trtmt method - sequence 7:	Not reported
Stream 2 - trtmt method - sequence 8:	Not reported
Stream 2 - based on operating data:	Not reported
Stream 3 - waste stream code:	Not reported
Stream 3 - trtmt method - sequence 1:	Not reported
Stream 3 - trtmt method - sequence 3:	Not reported
Stream 3 - trtmt method - sequence 3:	Not reported
Stream 3 - trtmt method - sequence 4:	Not reported
Stream 3 - trtmt method - sequence 5:	Not reported
Stream 3 - trtmt method - sequence 6:	Not reported
Stream 3 - trtmt method - sequence 7:	Not reported
Stream 3 - trtmt method - sequence 8:	Not reported
Stream 3 - based on operating data:	Not reported
Stream 4 - waste stream code:	Not reported
Stream 4 - trtmt method - sequence 1:	Not reported
Stream 4 - trtmt method - sequence 2:	Not reported
Stream 4 - trtmt method - sequence 3:	Not reported
Stream 4 - trtmt method - sequence 4:	Not reported
Stream 4 - trtmt method - sequence 5:	Not reported
Stream 4 - trtmt method - sequence 6:	Not reported
Stream 4 - trtmt method - sequence 7:	Not reported
Stream 4 - trtmt method - sequence 8:	Not reported
Stream 4 - based on operating data:	Not reported
Stream 5 - waste stream code:	Not reported
Stream 5 - trtmt method - sequence 1:	Not reported
Stream 5 - trtmt method - sequence 2:	Not reported
Stream 5 - trtmt method - sequence 3:	Not reported
Stream 5 - trtmt method - sequence 4:	Not reported
Stream 5 - trtmt method - sequence 5:	Not reported
Stream 5 - trtmt method - sequence 6:	Not reported
Stream 5 - trtmt method - sequence 7:	Not reported
Stream 5 - trtmt method - sequence 8:	Not reported
Stream 5 - based on operating data:	Not reported

Details of Off-site Transfers:

Document control number:		1317216149942
Cas number:		N040
Chemical name:	BARIUM COMPOUNDS	
Classification:		TRI
Unit of measure:		Pounds

KAPSTONE CHARLESTON KRAFT LLC (Continued) **1000842482**

Offsite RCRA id nr:	NA
Offsite transfer sequence number:	1
Offsite name:	HARVEY TRACT LANDFILL
Offsite street address:	HWY 16
Offsite City,State,Zip:	SUMMERVILLE, SC 29483
Offsite county:	BERKELEY
Offsite province:	Not reported
Offsite country id:	Not reported
Offsite control:	NO
Offsite storage only m10 lbs:	0
Offsite storage only m10 boe:	Not reported
Offsite solidification/stabilization (metals) m41 lbs:	0
Offsite solidification/stabilization (metals) m41 boe:	Not reported
Offsite wastewater trtmt (metals) m62 lbs:	0
Offsite wastewater trtmt (metals) m62 boe:	Not reported
Offsite solidification/ stabilization m40 metal lbs:	0
Offsite solidification/ stabilization m40 metal boe:	Not reported
Offsite wastewater trtmt - metals m61 metal lbs:	0
Offsite wastewater trtmt - metals m61 metal boe:	Not reported
Offsite ugrnd inj m71 lbs:	0
Offsite ugrnd inj m71 boe:	Not reported
Offsite offsite ugrnd inj (class i wells) m81 lbs:	0
Offsite offsite ugrnd inj (class i wells) m81 boe:	Not reported
Offsite ugrnd inj (class ii- v wells) m82 lbs:	0
Offsite ugrnd inj (class ii- v wells) m82 boe:	Not reported
Offsite landfills/disposal surface impoundment m72 lbs:	0
Offsite landfills/disposal surface impoundment m72 boe:	Not reported
Offsite surface impoundment m63 lbs:	0
Offsite surface impoundment m63 boe:	Not reported
Offsite RCRA subtitle c surface impoundment m66 lbs:	0
Offsite RCRA subtitle c surface impoundment m66 boe:	Not reported
Offsite other surface impoundment m67 lbs:	0
Offsite other surface impoundment m67 boe:	Not reported
Offsite other landfills m64 lbs:	100000
Offsite other landfills m64 boe:	M2
Offsite RCRA subtitle c landfillsm65 lbs:	0
Offsite RCRA subtitle c landfillsm65 boe:	Not reported
Offsite land treatment m73 lbs:	0
Offsite land treatment m73 boe:	Not reported
Offsite other land disposal m79 lbs:	0
Offsite other land disposal m79 boe:	Not reported
Offsite other off-site mgmt m90 lbs:	0
Offsite other off-site mgmt m90 boe:	Not reported
Offsite transfer to waste broker for disposal m94 lbs:	0
Offsite transfer to waste broker for disposal m94 boe:	Not reported
Offsite disposal unknown m99 lbs:	0
Offsite disposal unknown m99 boe:	Not reported
Total amount transferred offsite for disposal:	100000
Offsite solvents/organics recovery m20 lbs:	0
Offsite solvents/organics recovery m20 boe:	Not reported
Offsite metals recovery m24 lbs:	0
Offsite metals recovery m24 boe:	Not reported
Offsite other reuse or recovery m26 lbs:	0
Offsite other reuse or recovery m26 boe:	Not reported
Offsite acid regeneration m28 lbs:	0
Offsite acid regeneration m28 boe:	Not reported
Offsite transfer to waste broker for recycling m93 lbs:	0

KAPSTONE CHARLESTON KRAFT LLC (Continued) **1000842482**

Offsite transfer to waste broker for recycling m93 boe:	Not reported
Total amount transferred offsite for recycling:	0
Offsite energy recovery m56 lbs:	0
Offsite energy recovery m56 boe:	Not reported
Offsite transfer to waste broker for energy recovery m92 lbs:	0
Offsite transfer to waste broker for energy recovery m92 boe:	Not reported
Total amount transferred offsite for energy recovery:	0
Offsite solidification/stabilization treatment m40 non-metal lbs:	0
Offsite solidification/stabilization treatment m40 non-metal boe:	Not reported
Offsite incineration/thermal treatment m50 lbs:	0
Offsite incineration/thermal treatment m50 boe:	Not reported
Offsite incineration/insignificant fuel value m54 lbs:	0
Offsite incineration/insignificant fuel value m54 boe:	Not reported
Offsite wastewater trtmt ? non-metals m61 lbs:	0
Offsite wastewater trtmt ? non-metals m61 boe:	Not reported
Offsite other waste treatment m69 lbs:	0
Offsite other waste treatment m69 boe:	Not reported
Offsite transfer to waste broker for waste treatment m95 lbs:	0
Offsite transfer to waste broker for waste treatment m95 boe:	Not reported
Total amount transferred offsite for treatment:	0

Details of Transfers to Publicly Owned Treatment Works:

Document control number:	1317216150108
Cas number:	N770
Chemical name: VANADIUM COMPOUNDS	
Classification:	TRI
Unit of measure:	Pounds
POTW loc number:	1
POTW name:	NA
POTW address:	Not reported
POTW City,State,Zip:	Not reported
POTW county:	Not reported
Transfer range code:	Not reported
Total transfer:	Not reported
Quantity transferred:	0
Basis of estimate:	Not reported
Discharges to water streams:	Not reported
Discharges to water streams - basis of estimate:	Not reported
Discharges to other activities:	Not reported
Discharges to other activities - basis of estimate:	Not reported
Released to air:	Not reported
Released to air - basis of estimate:	Not reported
Sludge to disposal:	Not reported
Sludge to disposal - basis of estimate:	Not reported
Sludge to incineration - metals:	Not reported
Sludge to incineration - metals - basis of estimate:	Not reported
Sludge to agricultural applications:	Not reported
Sludge to agricultural applications - basis of estimate:	Not reported
Other or unknown disposal:	Not reported
Other or unknown disposal - basis of estimate:	Not reported
Total released:	Not reported
Other or unknown treatment:	Not reported
Other or unknown treatment - basis of estimate:	Not reported
Sludge to incineration - nonmetals:	Not reported
Sludge to incineration - nonmetals - basis of estimate:	Not reported
Total treated:	Not reported

KAPSTONE CHARLESTON KRAFT LLC (Continued) **1000842482**

TRI ID:		29411WSTVC5600A
Cas number:		N982
Chemical name:	ZINC COMPOUNDS	
Classification:		TRI
Unit of measure:		Pounds
Metal ind:		YES
Revision code 1:		Not reported
Revision code 2:		Not reported
Produce the chemical:		YES
Import the chemical:		NO
On-site use of the chemical:		NO
Sale or distribution of the chemical:		NO
As a byproduct:		YES
As a manufactured impurity:		NO
Used as a reactant:		NO
Added as a formulation component:		NO
Used as an article component:		NO
Repackaging:		NO
As a process impurity:		NO
Used as a chemical processing aid:		NO
Used as a manufacturing aid:		NO
Ancillary or other use:		NO
Maximum amount on site:		03
Fugitive air emissions - total release pounds:		NA
Fugitive air emissions - total release range code:		Not reported
Total fugitive air emissions:		0
Fugitive air emissions - basis of estimate:		Not reported
Stack air emissions - release pounds:		980
Stack air emissions - release range code:		Not reported
Total stack air emissions:		980
Stack air emissions - basis of estimate:		Published Emission Factors
Total air emissions:		980
Discharges to stream a - stream name:		COOPER RIVER
Total discharges to stream a:		1000
Discharges to stream A - basis of estimate:		Other
Discharges to stream a - % from stormwater:		Not reported
Discharges to stream b - stream name:		Not reported
Total discharges to stream b:		Not reported
Discharges to stream B - basis of estimate:		Not reported
Discharges to stream b - % from stormwater:		Not reported
Discharges to stream c - stream name:		Not reported
Total discharges to stream c:		Not reported
Discharges to stream C - basis of estimate:		Not reported
Discharges to stream c - % from stormwater:		Not reported
Discharges to stream d - stream name:		Not reported
Total discharges to stream d:		Not reported
Discharges to stream D - basis of estimate:		Not reported
Discharges to stream d - % from stormwater:		Not reported
Discharges to stream e - stream name:		Not reported
Total discharges to stream e:		Not reported
Discharges to stream E - basis of estimate:		Not reported
Discharges to stream e - % from stormwater:		Not reported
Discharges to stream f - stream name:		Not reported
Total discharges to stream f:		Not reported
Discharges to stream F - basis of estimate:		Not reported
Discharges to stream f - % from stormwater:		Not reported
Discharges to stream g - stream name:		Not reported

KAPSTONE CHARLESTON KRAFT LLC (Continued) **1000842482**

Total discharges to stream g:	Not reported
Discharges to stream G - basis of estimate:	Not reported
Discharges to stream g - % from stormwater:	Not reported
Total number of receiving streams:	1
Total surface water discharge:	1000
Total on-site underground inj - pounds:	Not reported
On-site underground inj - basis of estimate:	Not reported
Total on-site ugrnd inj to cl i wells - pounds:	0
On-site underground inj to c1 i wells - basis of estimate:	Not reported
Total on-site ugrnd inj to cl ii-v wells - pounds:	0
On-site ungrnd inj to cl ii-v wells - basis of estimate:	Not reported
Total on-site underground injection:	0
Total on-site landfills:	Not reported
On-site landfills - basis of estimate:	Not reported
Total on-site RCRA subtitle c landfills:	0
On-site RCRA subtitle c landfills - basis of estimate:	Not reported
Total other on-site landfills:	0
Other landfills - basis of estimate:	Not reported
Total on-site land treatment:	0
Land trtmt/appl farming - basis of estimate:	Not reported
Total surface impoundments:	0
Surface impoundment - basis of estimate:	Not reported
Total RCRA c surface impoundments:	0
RCRA c Surface impoundment - basis of estimate:	Not reported
Total other surface impoundments:	0
Other surface impoundment - basis of estimate:	Not reported
Total other disposal:	0
Other disposal - basis of estimate:	Not reported
Total on-site land releases:	0
Total on-site releases:	1980
Off-site - POTW releases:	0
Off-site - storage only:	0
Off-site - solidification/stabilization - metals:	0
Off-site - wastewater treatment release - metals:	0
Off-site - solidification/stablization - release - metals:	0
Off-site - wastewater treatment - metals:	0
Off-site - underground injection:	0
Off-site - underground injection - class 1 wells:	0
Off-site - underground injection - class ii-v wells:	0
Off-site - landfills/disposal surface impoundments:	0
Off-site - surface impoundment:	0
Off-site - RCRA subtitle c surface impoundments:	0
Off-site - other surface impoundments:	0
Off-site - other landfills:	20000
Off-site - RCRA subtitle c landfills:	0
Off-site - disposal - land treatment:	0
Off-site - disposal - other land disposal:	0
Off-site - disposal - other off-site management:	0
Off-site - disposal - transfer to waste broker:	0
Off-site - disposal - unknown:	0
Total transferred off site for disposal:	20000
Off-site - recycling - solvents/organics recovery:	0
Off-site - recycling -metals recovery:	0
Off-site - recycling - other reuse or recovery:	0
Off-site - recycling - acid regeneration:	0
Off-site - recycling - transfer to waste broker:	0
Total transferred off site for recycling:	0

KAPSTONE CHARLESTON KRAFT LLC (Continued) **1000842482**

Off-site - energy recovery:	0
Off-site - transfer to waste broker for energy recovery:	0
Total transferred off site for energy recovery:	0
Off-site - POTW treatment:	0
Off-site - solidification/stabilization treatment - non metals:	0
Off-site -incineration/thermal treatment:	0
Off-site - incineration/insignificant heat value:	0
Off-site - wastewater treatment - non-metals:	0
Off-site - other waste treatment:	0
Off-site - transfer to waste broker - waste treatment:	0
Total transferred off site for treatment:	0
Off-site - transfer to waste broker:	0
Total transferred off site for further waste management:	20000
Total POTW transfer:	0
Energy recovery on site current year:	0
Recycled on site current year:	0
Treated on site current year:	0
Total on-site waste management:	0
On-site energy recovery method 1:	Not Applicable
On-site energy recovery method 2:	Not reported
On-site energy recovery method 3:	Not reported
On-site energy recovery method 4:	Not reported
On-site recycling processes method 1:	Not Applicable
On-site recycling processes method 2:	Not reported
On-site recycling processes method 3:	Not reported
On-site recycling processes method 4:	Not reported
On-site recycling processes method 5:	Not reported
On-site recycling processes method 6:	Not reported
On-site recycling processes method 7:	Not reported

Detailed Source Reduction Activities and Methods:

Document control number:	1317216149993
Cas number:	000050000
Chemical name: FORMALDEHYDE	
Classification:	TRI
Unit of measure:	Pounds
On-site limited releases - prior year:	0
On-site limited releases - current year:	0
On-site limited releases - following year:	0
On-site limited releases - 2nd-following year:	0
Other on-site releases - prior year:	15150
Other on-site releases - current year:	14000
Other on-site releases - following year:	15000
Other on-site releases - 2nd-following year:	15000
Off-site limited releases - prior year:	0
Off-site limited releases - current year:	0
Off-site limited releases - following year:	0
Off-site limited releases - 2nd-following year:	0
Other off-site releases - previous year:	0
Other off-site releases - current year:	0
Other off-site releases - following year:	0
Other off-site releases - 2nd-following year:	0
Energy recovery on site prior year:	4800
Energy recovery on site current year:	5100
Energy recovery on site following year:	5100
Energy recovery on site 2nd-following year:	5100
Energy recovery off site prior year:	0

KAPSTONE CHARLESTON KRAFT LLC (Continued) **1000842482**

Energy recovery off site current year:		0
Energy recovery off site following year:		0
Energy recovery off site 2nd-following year:		0
Quantity recycled on site prior year:		0
Quantity recycled on site current year:		0
Quantity recycled on site following year:		0
Quantity recycled on site 2nd-following year:		0
Quantity recycled off site prior year:		0
Quantity recycled off site current year:		0
Quantity recycled off site following year:		0
Quantity recycled off site 2nd-following year:		0
Quantity treated on site prior year:		1464
Quantity treated on site current year:		1300
Quantity treated on site following year:		1300
Quantity treated on site 2nd-following year:		1300
Quantity treated off site prior year:		0
Quantity treated off site current year:		0
Quantity treated off site following year:		0
Quantity treated off site 2nd-following year:		0
Catastrophic releases or other one-time events:		Not reported
Prod ratio/activity index:		1.06
Prod ratio or activity:		PRODUCTION
1st source reduction activity:	NA-NA	
1st source reduction activity id method - code 1:		Not reported
1st source reduction activity id method - code 1 description:		Not reported
1st source reduction activity id method - code 2:		Not reported
1st source reduction activity id method - code 2 description:		Not reported
1st source reduction activity id method - code 3:		Not reported
1st source reduction activity id method - code 3 description:		Not reported
Est annual reduction - 1st source reduction activity - code:		Not reported
Est annual reduction - 1st source reduction activity - desc:		Not reported
2nd source reduction activity code:		Not reported
2nd source reduction activity description:		Not reported
2nd source reduction activity id method - code 1:		Not reported
2nd source reduction activity id method - code 1 description:		Not reported
2nd source reduction activity id method - code 2:		Not reported
2nd source reduction activity id method - code 2 description:		Not reported
2nd source reduction activity id method - code 3:		Not reported
2nd source reduction activity id method - code 3 description:		Not reported
Est annual reduction - 2nd source reduction activity - code:		Not reported
Est annual reduction -2nd source reduction activity - desc:		Not reported
3rd source reduction activity code:		Not reported
3rd source reduction activity description:		Not reported
3rd source reduction activity id method - code 1:		Not reported
3rd source reduction activity id method - code 1 description:		Not reported
3rd source reduction activity id method - code 2:		Not reported
3rd source reduction activity id method - code 2 description:		Not reported
3rd source reduction activity id method - code 3:		Not reported
3rd source reduction activity id method - code 3 description:		Not reported
Est annual reduction - 3rd source reduction activity - code:		Not reported
Est annual reduction - 3rd source reduction activity - desc:		Not reported
4th source reduction activity code:		Not reported
4th source reduction activity description:		Not reported
4th source reduction activity id method ? code 1:		Not reported
4th source reduction activity id method - code 1 description:		Not reported
4th source reduction activity id method - code 2:		Not reported
4th source reduction activity id method - code 2 description:		Not reported

KAPSTONE CHARLESTON KRAFT LLC (Continued) **1000842482**

4th source reduction activity id method - code 3:	Not reported
4th source reduction activity id method ? code 3 description:	Not reported
Est annual reduction - 4th source reduction activity - code:	Not reported
Est annual reduction - 4th source reduction activity- desc:	Not reported

Detailed On-site Waste Treatment Methods and Efficiency:

Document control number:	1317216150045
Cas number:	N458
Chemical name: MERCURY COMPOUNDS	
Classification:	PBT
Unit of measure:	Pounds
Stream 1 - waste stream code:	Not reported
Stream 1 - trtmt method - sequence 1:	Not reported
Stream 1 - trtmt method - sequence 2:	Not reported
Stream 1 - trtmt method - sequence 3:	Not reported
Stream 1 - trtmt method - sequence 4:	Not reported
Stream 1 - trtmt method - sequence 5:	Not reported
Stream 1 - trtmt method - sequence 6:	Not reported
Stream 1 - trtmt method - sequence 7:	Not reported
Stream 1 - trtmt method - sequence 8:	Not reported
Stream 1 - based on operating data:	Not reported
Stream 2 - waste stream code:	Not reported
Stream 2 - trtmt method - sequence 1:	Not reported
Stream 2 - trtmt method - sequence 2:	Not reported
Stream 2 - trtmt method - sequence 3:	Not reported
Stream 2 - trtmt method - sequence 4:	Not reported
Stream 2 - trtmt method - sequence 5:	Not reported
Stream 2 - trtmt method - sequence 6:	Not reported
Stream 2 - trtmt method - sequence 7:	Not reported
Stream 2 - trtmt method - sequence 8:	Not reported
Stream 2 - based on operating data:	Not reported
Stream 3 - waste stream code:	Not reported
Stream 3 - trtmt method - sequence 1:	Not reported
Stream 3 - trtmt method - sequence 3:	Not reported
Stream 3 - trtmt method - sequence 3:	Not reported
Stream 3 - trtmt method - sequence 4:	Not reported
Stream 3 - trtmt method - sequence 5:	Not reported
Stream 3 - trtmt method - sequence 6:	Not reported
Stream 3 - trtmt method - sequence 7:	Not reported
Stream 3 - trtmt method - sequence 8:	Not reported
Stream 3 - based on operating data:	Not reported
Stream 4 - waste stream code:	Not reported
Stream 4 - trtmt method - sequence 1:	Not reported
Stream 4 - trtmt method - sequence 2:	Not reported
Stream 4 - trtmt method - sequence 3:	Not reported
Stream 4 - trtmt method - sequence 4:	Not reported
Stream 4 - trtmt method - sequence 5:	Not reported
Stream 4 - trtmt method - sequence 6:	Not reported
Stream 4 - trtmt method - sequence 7:	Not reported
Stream 4 - trtmt method - sequence 8:	Not reported
Stream 4 - based on operating data:	Not reported
Stream 5 - waste stream code:	Not reported
Stream 5 - trtmt method - sequence 1:	Not reported
Stream 5 - trtmt method - sequence 2:	Not reported
Stream 5 - trtmt method - sequence 3:	Not reported
Stream 5 - trtmt method - sequence 4:	Not reported
Stream 5 - trtmt method - sequence 5:	Not reported

KAPSTONE CHARLESTON KRAFT LLC (Continued) **1000842482**

Stream 5 - trtmt method - sequence 6:	Not reported
Stream 5 - trtmt method - sequence 7:	Not reported
Stream 5 - trtmt method - sequence 8:	Not reported
Stream 5 - based on operating data:	Not reported

Details of Off-site Transfers:

Document control number:	1317216149942
Cas number:	N040
Chemical name: BARIUM COMPOUNDS	
Classification:	TRI
Unit of measure:	Pounds
Offsite RCRA id nr:	NA
Offsite transfer sequence number:	1
Offsite name:	HARVEY TRACT LANDFILL
Offsite street address:	HWY 16
Offsite City,State,Zip:	SUMMERVILLE, SC 29483
Offsite county:	BERKELEY
Offsite province:	Not reported
Offsite country id:	Not reported
Offsite control:	NO
Offsite storage only m10 lbs:	0
Offsite storage only m10 boe:	Not reported
Offsite solidification/stabilization (metals) m41 lbs:	0
Offsite solidification/stabilization (metals) m41 boe:	Not reported
Offsite wastewater trtmt (metals) m62 lbs:	0
Offsite wastewater trtmt (metals) m62 boe:	Not reported
Offsite solidification/ stabilization m40 metal lbs:	0
Offsite solidification/ stabilization m40 metal boe:	Not reported
Offsite wastewater trtmt - metals m61 metal lbs:	0
Offsite wastewater trtmt - metals m61 metal boe:	Not reported
Offsite ugrnd inj m71 lbs:	0
Offsite ugrnd inj m71 boe:	Not reported
Offsite offsite ugrnd inj (class i wells) m81 lbs:	0
Offsite offsite ugrnd inj (class i wells) m81 boe:	Not reported
Offsite ugrnd inj (class ii- v wells) m82 lbs:	0
Offsite ugrnd inj (class ii- v wells) m82 boe:	Not reported
Offsite landfills/disposal surface impoundment m72 lbs:	0
Offsite landfills/disposal surface impoundment m72 boe:	Not reported
Offsite surface impoundment m63 lbs:	0
Offsite surface impoundment m63 boe:	Not reported
Offsite RCRA subtitle c surface impoundment m66 lbs:	0
Offsite RCRA subtitle c surface impoundment m66 boe:	Not reported
Offsite other surface impoundment m67 lbs:	0
Offsite other surface impoundment m67 boe:	Not reported
Offsite other landfills m64 lbs:	100000
Offsite other landfills m64 boe:	M2
Offsite RCRA subtitle c landfillsm65 lbs:	0
Offsite RCRA subtitle c landfillsm65 boe:	Not reported
Offsite land treatment m73 lbs:	0
Offsite land treatment m73 boe:	Not reported
Offsite other land disposal m79 lbs:	0
Offsite other land disposal m79 boe:	Not reported
Offsite other off-site mgmt m90 lbs:	0
Offsite other off-site mgmt m90 boe:	Not reported
Offsite transfer to waste broker for disposal m94 lbs:	0
Offsite transfer to waste broker for disposal m94 boe:	Not reported
Offsite disposal unknown m99 lbs:	0

KAPSTONE CHARLESTON KRAFT LLC (Continued) **1000842482**

Offsite disposal unknown m99 boe:	Not reported
Total amount transferred offsite for disposal:	100000
Offsite solvents/organics recovery m20 lbs:	0
Offsite solvents/organics recovery m20 boe:	Not reported
Offsite metals recovery m24 lbs:	0
Offsite metals recovery m24 boe:	Not reported
Offsite other reuse or recovery m26 lbs:	0
Offsite other reuse or recovery m26 boe:	Not reported
Offsite acid regeneration m28 lbs:	0
Offsite acid regeneration m28 boe:	Not reported
Offsite transfer to waste broker for recycling m93 lbs:	0
Offsite transfer to waste broker for recycling m93 boe:	Not reported
Total amount transferred offsite for recycling:	0
Offsite energy recovery m56 lbs:	0
Offsite energy recovery m56 boe:	Not reported
Offsite transfer to waste broker for energy recovery m92 lbs:	0
Offsite transfer to waste broker for energy recovery m92 boe:	Not reported
Total amount transferred offsite for energy recovery:	0
Offsite solidification/stabilization treatment m40 non-metal lbs:	0
Offsite solidification/stabilization treatment m40 non-metal boe:	Not reported
Offsite incineration/thermal treatment m50 lbs:	0
Offsite incineration/thermal treatment m50 boe:	Not reported
Offsite incineration/insignificant fuel value m54 lbs:	0
Offsite incineration/insignificant fuel value m54 boe:	Not reported
Offsite wastewater trtmt ? non-metals m61 lbs:	0
Offsite wastewater trtmt ? non-metals m61 boe:	Not reported
Offsite other waste treatment m69 lbs:	0
Offsite other waste treatment m69 boe:	Not reported
Offsite transfer to waste broker for waste treatment m95 lbs:	0
Offsite transfer to waste broker for waste treatment m95 boe:	Not reported
Total amount transferred offsite for treatment:	0

Details of Transfers to Publicly Owned Treatment Works:

Document control number:		1317216150108
Cas number:		N770
Chemical name:	VANADIUM COMPOUNDS	
Classification:		TRI
Unit of measure:		Pounds
POTW loc number:		1
POTW name:		NA
POTW address:		Not reported
POTW City,State,Zip:		Not reported
POTW county:		Not reported
Transfer range code:		Not reported
Total transfer:		Not reported
Quantity transferred:		0
Basis of estimate:		Not reported
Discharges to water streams:		Not reported
Discharges to water streams - basis of estimate:		Not reported
Discharges to other activities:		Not reported
Discharges to other activities - basis of estimate:		Not reported
Released to air:		Not reported
Released to air - basis of estimate:		Not reported
Sludge to disposal:		Not reported
Sludge to disposal - basis of estimate:		Not reported
Sludge to incineration - metals:		Not reported
Sludge to incineration - metals - basis of estimate:		Not reported

KAPSTONE CHARLESTON KRAFT LLC (Continued) **1000842482**

Sludge to agricultural applications:	Not reported
Sludge to agricultural applications - basis of estimate:	Not reported
Other or unknown disposal:	Not reported
Other or unknown disposal - basis of estimate:	Not reported
Total released:	Not reported
Other or unknown treatment:	Not reported
Other or unknown treatment - basis of estimate:	Not reported
Sludge to incineration - nonmetals:	Not reported
Sludge to incineration - nonmetals - basis of estimate:	Not reported
Total treated:	Not reported

TRI ID:	29411WSTVC5600A
Cas number:	000050000
Chemical name: FORMALDEHYDE	
Classification:	TRI
Unit of measure:	Pounds
Metal ind:	NO
Revision code 1:	Not reported
Revision code 2:	Not reported
Produce the chemical:	YES
Import the chemical:	NO
On-site use of the chemical:	NO
Sale or distribution of the chemical:	NO
As a byproduct:	YES
As a manufactured impurity:	NO
Used as a reactant:	NO
Added as a formulation component:	NO
Used as an article component:	NO
Repackaging:	NO
As a process impurity:	NO
Used as a chemical processing aid:	NO
Used as a manufacturing aid:	NO
Ancillary or other use:	NO
Maximum amount on site:	02
Fugitive air emissions - total release pounds:	52
Fugitive air emissions - total release range code:	Not reported
Total fugitive air emissions:	52
Fugitive air emissions - basis of estimate:	Other
Stack air emissions - release pounds:	14000
Stack air emissions - release range code:	Not reported
Total stack air emissions:	14000
Stack air emissions - basis of estimate:	Other
Total air emissions:	14052
Discharges to stream a - stream name:	COOPER RIVER
Total discharges to stream a:	88
Discharges to stream A - basis of estimate:	Other
Discharges to stream a - % from stormwater:	Not reported
Discharges to stream b - stream name:	Not reported
Total discharges to stream b:	Not reported
Discharges to stream B - basis of estimate:	Not reported
Discharges to stream b - % from stormwater:	Not reported
Discharges to stream c - stream name:	Not reported
Total discharges to stream c:	Not reported
Discharges to stream C - basis of estimate:	Not reported
Discharges to stream c - % from stormwater:	Not reported
Discharges to stream d - stream name:	Not reported

KAPSTONE CHARLESTON KRAFT LLC (Continued) **1000842482**

Total discharges to stream d:	Not reported
Discharges to stream D - basis of estimate:	Not reported
Discharges to stream d - % from stormwater:	Not reported
Discharges to stream e - stream name:	Not reported
Total discharges to stream e:	Not reported
Discharges to stream E - basis of estimate:	Not reported
Discharges to stream e - % from stormwater:	Not reported
Discharges to stream f - stream name:	Not reported
Total discharges to stream f:	Not reported
Discharges to stream F - basis of estimate:	Not reported
Discharges to stream f - % from stormwater:	Not reported
Discharges to stream g - stream name:	Not reported
Total discharges to stream g:	Not reported
Discharges to stream G - basis of estimate:	Not reported
Discharges to stream g - % from stormwater:	Not reported
Total number of receiving streams:	1
Total surface water discharge:	88
Total on-site underground inj - pounds:	Not reported
On-site underground inj - basis of estimate:	Not reported
Total on-site ugrnd inj to cl i wells - pounds:	0
On-site underground inj to c1 i wells - basis of estimate:	Not reported
Total on-site ugrnd inj to cl ii-v wells - pounds:	0
On-site ungrnd inj to cl ii-v wells - basis of estimate:	Not reported
Total on-site underground injection:	0
Total on-site landfills:	Not reported
On-site landfills - basis of estimate:	Not reported
Total on-site RCRA subtitle c landfills:	0
On-site RCRA subtitle c landfills - basis of estimate:	Not reported
Total other on-site landfills:	0
Other landfills - basis of estimate:	Not reported
Total on-site land treatment:	0
Land trtmt/appl farming - basis of estimate:	Not reported
Total surface impoundments:	0
Surface impoundment - basis of estimate:	Not reported
Total RCRA c surface impoundments:	0
RCRA c Surface impoundment - basis of estimate:	Not reported
Total other surface impoundments:	0
Other surface impoundment - basis of estimate:	Not reported
Total other disposal:	0
Other disposal - basis of estimate:	Not reported
Total on-site land releases:	0
Total on-site releases:	14140
Off-site - POTW releases:	0
Off-site - storage only:	0
Off-site - solidification/stabilization - metals:	0
Off-site - wastewater treatment release - metals:	0
Off-site - solidification/stablization - release - metals:	0
Off-site - wastewater treatment - metals:	0
Off-site - underground injection:	0
Off-site - underground injection - class 1 wells:	0
Off-site - underground injection - class ii-v wells:	0
Off-site - landfills/disposal surface impoundments:	0
Off-site - surface impoundment:	0
Off-site - RCRA subtitle c surface impoundments:	0
Off-site - other surface impoundments:	0
Off-site - other landfills:	0
Off-site - RCRA subtitle c landfills:	0

KAPSTONE CHARLESTON KRAFT LLC (Continued) **1000842482**

Off-site - disposal - land treatment:	0
Off-site - disposal - other land disposal:	0
Off-site - disposal - other off-site management:	0
Off-site - disposal - transfer to waste broker:	0
Off-site - disposal - unknown:	0
Total transferred off site for disposal:	0
Off-site - recycling - solvents/organics recovery:	0
Off-site - recycling -metals recovery:	0
Off-site - recycling - other reuse or recovery:	0
Off-site - recycling - acid regeneration:	0
Off-site - recycling - transfer to waste broker:	0
Total transferred off site for recycling:	0
Off-site - energy recovery:	0
Off-site - transfer to waste broker for energy recovery:	0
Total transferred off site for energy recovery:	0
Off-site - POTW treatment:	0
Off-site - solidification/stabilization treatment - non metals:	0
Off-site -incineration/thermal treatment:	0
Off-site - incineration/insignificant heat value:	0
Off-site - wastewater treatment - non-metals:	0
Off-site - other waste treatment:	0
Off-site - transfer to waste broker - waste treatment:	0
Total transferred off site for treatment:	0
Off-site - transfer to waste broker:	0
Total transferred off site for further waste management:	0
Total POTW transfer:	0
Energy recovery on site current year:	5100
Recycled on site current year:	0
Treated on site current year:	1300
Total on-site waste management:	6400
On-site energy recovery method 1:	Industrial Kiln
On-site energy recovery method 2:	Industrial Boiler
On-site energy recovery method 3:	Not reported
On-site energy recovery method 4:	Not reported
On-site recycling processes method 1:	Not Applicable
On-site recycling processes method 2:	Not reported
On-site recycling processes method 3:	Not reported
On-site recycling processes method 4:	Not reported
On-site recycling processes method 5:	Not reported
On-site recycling processes method 6:	Not reported
On-site recycling processes method 7:	Not reported

Detailed Source Reduction Activities and Methods:

Document control number:	1317216149993
Cas number:	000050000
Chemical name: FORMALDEHYDE	
Classification:	TRI
Unit of measure:	Pounds
On-site limited releases - prior year:	0
On-site limited releases - current year:	0
On-site limited releases - following year:	0
On-site limited releases - 2nd-following year:	0
Other on-site releases - prior year:	15150
Other on-site releases - current year:	14000
Other on-site releases - following year:	15000
Other on-site releases - 2nd-following year:	15000
Off-site limited releases - prior year:	0

KAPSTONE CHARLESTON KRAFT LLC (Continued) **1000842482**

Off-site limited releases - current year:	0
Off-site limited releases - following year:	0
Off-site limited releases - 2nd-following year:	0
Other off-site releases - previous year:	0
Other off-site releases - current year:	0
Other off-site releases - following year:	0
Other off-site releases - 2nd-following year:	0
Energy recovery on site prior year:	4800
Energy recovery on site current year:	5100
Energy recovery on site following year:	5100
Energy recovery on site 2nd-following year:	5100
Energy recovery off site prior year:	0
Energy recovery off site current year:	0
Energy recovery off site following year:	0
Energy recovery off site 2nd-following year:	0
Quantity recycled on site prior year:	0
Quantity recycled on site current year:	0
Quantity recycled on site following year:	0
Quantity recycled on site 2nd-following year:	0
Quantity recycled off site prior year:	0
Quantity recycled off site current year:	0
Quantity recycled off site following year:	0
Quantity recycled off site 2nd-following year:	0
Quantity treated on site prior year:	1464
Quantity treated on site current year:	1300
Quantity treated on site following year:	1300
Quantity treated on site 2nd-following year:	1300
Quantity treated off site prior year:	0
Quantity treated off site current year:	0
Quantity treated off site following year:	0
Quantity treated off site 2nd-following year:	0
Catastrophic releases or other one-time events:	Not reported
Prod ratio/activity index:	1.06
Prod ratio or activity:	PRODUCTION
1st source reduction activity: NA-NA	
1st source reduction activity id method - code 1:	Not reported
1st source reduction activity id method - code 1 description:	Not reported
1st source reduction activity id method - code 2:	Not reported
1st source reduction activity id method - code 2 description:	Not reported
1st source reduction activity id method - code 3:	Not reported
1st source reduction activity id method - code 3 description:	Not reported
Est annual reduction - 1st source reduction activity - code:	Not reported
Est annual reduction - 1st source reduction activity - desc:	Not reported
2nd source reduction activity code:	Not reported
2nd source reduction activity description:	Not reported
2nd source reduction activity id method - code 1:	Not reported
2nd source reduction activity id method - code 1 description:	Not reported
2nd source reduction activity id method - code 2:	Not reported
2nd source reduction activity id method - code 2 description:	Not reported
2nd source reduction activity id method - code 3:	Not reported
2nd source reduction activity id method - code 3 description:	Not reported
Est annual reduction - 2nd source reduction activity - code:	Not reported
Est annual reduction -2nd source reduction activity - desc:	Not reported
3rd source reduction activity code:	Not reported
3rd source reduction activity description:	Not reported
3rd source reduction activity id method - code 1:	Not reported
3rd source reduction activity id method - code 1 description:	Not reported

KAPSTONE CHARLESTON KRAFT LLC (Continued) **1000842482**

3rd source reduction activity id method - code 2:	Not reported
3rd source reduction activity id method - code 2 description:	Not reported
3rd source reduction activity id method - code 3:	Not reported
3rd source reduction activity id method - code 3 description:	Not reported
Est annual reduction - 3rd source reduction activity - code:	Not reported
Est annual reduction - 3rd source reduction activity - desc:	Not reported
4th source reduction activity code:	Not reported
4th source reduction activity description:	Not reported
4th source reduction activity id method ? code 1:	Not reported
4th source reduction activity id method - code 1 description:	Not reported
4th source reduction activity id method - code 2:	Not reported
4th source reduction activity id method - code 2 description:	Not reported
4th source reduction activity id method - code 3:	Not reported
4th source reduction activity id method ? code 3 description:	Not reported
Est annual reduction - 4th source reduction activity - code:	Not reported
Est annual reduction - 4th source reduction activity- desc:	Not reported

Detailed On-site Waste Treatment Methods and Efficiency:

Document control number:	1317216150045
Cas number:	N458
Chemical name: MERCURY COMPOUNDS	
Classification:	PBT
Unit of measure:	Pounds
Stream 1 - waste stream code:	Not reported
Stream 1 - trtmt method - sequence 1:	Not reported
Stream 1 - trtmt method - sequence 2:	Not reported
Stream 1 - trtmt method - sequence 3:	Not reported
Stream 1 - trtmt method - sequence 4:	Not reported
Stream 1 - trtmt method - sequence 5:	Not reported
Stream 1 - trtmt method - sequence 6:	Not reported
Stream 1 - trtmt method - sequence 7:	Not reported
Stream 1 - trtmt method - sequence 8:	Not reported
Stream 1 - based on operating data:	Not reported
Stream 2 - waste stream code:	Not reported
Stream 2 - trtmt method - sequence 1:	Not reported
Stream 2 - trtmt method - sequence 2:	Not reported
Stream 2 - trtmt method - sequence 3:	Not reported
Stream 2 - trtmt method - sequence 4:	Not reported
Stream 2 - trtmt method - sequence 5:	Not reported
Stream 2 - trtmt method - sequence 6:	Not reported
Stream 2 - trtmt method - sequence 7:	Not reported
Stream 2 - trtmt method - sequence 8:	Not reported
Stream 2 - based on operating data:	Not reported
Stream 3 - waste stream code:	Not reported
Stream 3 - trtmt method - sequence 1:	Not reported
Stream 3 - trtmt method - sequence 3:	Not reported
Stream 3 - trtmt method - sequence 3:	Not reported
Stream 3 - trtmt method - sequence 4:	Not reported
Stream 3 - trtmt method - sequence 5:	Not reported
Stream 3 - trtmt method - sequence 6:	Not reported
Stream 3 - trtmt method - sequence 7:	Not reported
Stream 3 - trtmt method - sequence 8:	Not reported
Stream 3 - based on operating data:	Not reported
Stream 4 - waste stream code:	Not reported
Stream 4 - trtmt method - sequence 1:	Not reported
Stream 4 - trtmt method - sequence 2:	Not reported
Stream 4 - trtmt method - sequence 3:	Not reported

KAPSTONE CHARLESTON KRAFT LLC (Continued) **1000842482**

Stream 4 - trtmt method - sequence 4:	Not reported
Stream 4 - trtmt method - sequence 5:	Not reported
Stream 4 - trtmt method - sequence 6:	Not reported
Stream 4 - trtmt method - sequence 7:	Not reported
Stream 4 - trtmt method - sequence 8:	Not reported
Stream 4 - based on operating data:	Not reported
Stream 5 - waste stream code:	Not reported
Stream 5 - trtmt method - sequence 1:	Not reported
Stream 5 - trtmt method - sequence 2:	Not reported
Stream 5 - trtmt method - sequence 3:	Not reported
Stream 5 - trtmt method - sequence 4:	Not reported
Stream 5 - trtmt method - sequence 5:	Not reported
Stream 5 - trtmt method - sequence 6:	Not reported
Stream 5 - trtmt method - sequence 7:	Not reported
Stream 5 - trtmt method - sequence 8:	Not reported
Stream 5 - based on operating data:	Not reported

Details of Off-site Transfers:

Document control number:	1317216149942
Cas number:	N040
Chemical name: BARIUM COMPOUNDS	
Classification:	TRI
Unit of measure:	Pounds
Offsite RCRA id nr:	NA
Offsite transfer sequence number:	1
Offsite name:	HARVEY TRACT LANDFILL
Offsite street address:	HWY 16
Offsite City,State,Zip:	SUMMERVILLE, SC 29483
Offsite county:	BERKELEY
Offsite province:	Not reported
Offsite country id:	Not reported
Offsite control:	NO
Offsite storage only m10 lbs:	0
Offsite storage only m10 boe:	Not reported
Offsite solidification/stabilization (metals) m41 lbs:	0
Offsite solidification/stabilization (metals) m41 boe:	Not reported
Offsite wastewater trtmt (metals) m62 lbs:	0
Offsite wastewater trtmt (metals) m62 boe:	Not reported
Offsite solidification/ stabilization m40 metal lbs:	0
Offsite solidification/ stabilization m40 metal boe:	Not reported
Offsite wastewater trtmt - metals m61 metal lbs:	0
Offsite wastewater trtmt - metals m61 metal boe:	Not reported
Offsite ugrnd inj m71 lbs:	0
Offsite ugrnd inj m71 boe:	Not reported
Offsite offsite ugrnd inj (class i wells) m81 lbs:	0
Offsite offsite ugrnd inj (class i wells) m81 boe:	Not reported
Offsite ugrnd inj (class ii- v wells) m82 lbs:	0
Offsite ugrnd inj (class ii- v wells) m82 boe:	Not reported
Offsite landfills/disposal surface impoundment m72 lbs:	0
Offsite landfills/disposal surface impoundment m72 boe:	Not reported
Offsite surface impoundment m63 lbs:	0
Offsite surface impoundment m63 boe:	Not reported
Offsite RCRA subtitle c surface impoundment m66 lbs:	0
Offsite RCRA subtitle c surface impoundment m66 boe:	Not reported
Offsite other surface impoundment m67 lbs:	0
Offsite other surface impoundment m67 boe:	Not reported
Offsite other landfills m64 lbs:	100000

KAPSTONE CHARLESTON KRAFT LLC (Continued) **1000842482**

Offsite other landfills m64 boe:	M2
Offsite RCRA subtitle c landfillsm65 lbs:	0
Offsite RCRA subtitle c landfillsm65 boe:	Not reported
Offsite land treatment m73 lbs:	0
Offsite land treatment m73 boe:	Not reported
Offsite other land disposal m79 lbs:	0
Offsite other land disposal m79 boe:	Not reported
Offsite other off-site mgmt m90 lbs:	0
Offsite other off-site mgmt m90 boe:	Not reported
Offsite transfer to waste broker for disposal m94 lbs:	0
Offsite transfer to waste broker for disposal m94 boe:	Not reported
Offsite disposal unknown m99 lbs:	0
Offsite disposal unknown m99 boe:	Not reported
Total amount transferred offsite for disposal:	100000
Offsite solvents/organics recovery m20 lbs:	0
Offsite solvents/organics recovery m20 boe:	Not reported
Offsite metals recovery m24 lbs:	0
Offsite metals recovery m24 boe:	Not reported
Offsite other reuse or recovery m26 lbs:	0
Offsite other reuse or recovery m26 boe:	Not reported
Offsite acid regeneration m28 lbs:	0
Offsite acid regeneration m28 boe:	Not reported
Offsite transfer to waste broker for recycling m93 lbs:	0
Offsite transfer to waste broker for recycling m93 boe:	Not reported
Total amount transferred offsite for recycling:	0
Offsite energy recovery m56 lbs:	0
Offsite energy recovery m56 boe:	Not reported
Offsite transfer to waste broker for energy recovery m92 lbs:	0
Offsite transfer to waste broker for energy recovery m92 boe:	Not reported
Total amount transferred offsite for energy recovery:	0
Offsite solidification/stabilization treatment m40 non-metal lbs:	0
Offsite solidification/stabilization treatment m40 non-metal boe:	Not reported
Offsite incineration/thermal treatment m50 lbs:	0
Offsite incineration/thermal treatment m50 boe:	Not reported
Offsite incineration/insignificant fuel value m54 lbs:	0
Offsite incineration/insignificant fuel value m54 boe:	Not reported
Offsite wastewater trtmt ? non-metals m61 lbs:	0
Offsite wastewater trtmt ? non-metals m61 boe:	Not reported
Offsite other waste treatment m69 lbs:	0
Offsite other waste treatment m69 boe:	Not reported
Offsite transfer to waste broker for waste treatment m95 lbs:	0
Offsite transfer to waste broker for waste treatment m95 boe:	Not reported
Total amount transferred offsite for treatment:	0

Details of Transfers to Publicly Owned Treatment Works:

Document control number:	1317216150108
Cas number:	N770
Chemical name: VANADIUM COMPOUNDS	
Classification:	TRI
Unit of measure:	Pounds
POTW loc number:	1
POTW name:	NA
POTW address:	Not reported
POTW City,State,Zip:	Not reported
POTW county:	Not reported
Transfer range code:	Not reported
Total transfer:	Not reported

KAPSTONE CHARLESTON KRAFT LLC (Continued) **1000842482**

Quantity transferred:	0
Basis of estimate:	Not reported
Discharges to water streams:	Not reported
Discharges to water streams - basis of estimate:	Not reported
Discharges to other activities:	Not reported
Discharges to other activities - basis of estimate:	Not reported
Released to air:	Not reported
Released to air - basis of estimate:	Not reported
Sludge to disposal:	Not reported
Sludge to disposal - basis of estimate:	Not reported
Sludge to incineration - metals:	Not reported
Sludge to incineration - metals - basis of estimate:	Not reported
Sludge to agricultural applications:	Not reported
Sludge to agricultural applications - basis of estimate:	Not reported
Other or unknown disposal:	Not reported
Other or unknown disposal - basis of estimate:	Not reported
Total released:	Not reported
Other or unknown treatment:	Not reported
Other or unknown treatment - basis of estimate:	Not reported
Sludge to incineration - nonmetals:	Not reported
Sludge to incineration - nonmetals - basis of estimate:	Not reported
Total treated:	Not reported

TRI ID:	29411WSTVC5600A
Cas number:	007647010
Chemical name:	HYDROCHLORIC ACID (1995 AND AFTER "ACID AEROSOLS" ONLY)
Classification:	TRI
Unit of measure:	Pounds
Metal ind:	NO
Revision code 1:	Not reported
Revision code 2:	Not reported
Produce the chemical:	YES
Import the chemical:	NO
On-site use of the chemical:	NO
Sale or distribution of the chemical:	NO
As a byproduct:	YES
As a manufactured impurity:	NO
Used as a reactant:	NO
Added as a formulation component:	NO
Used as an article component:	NO
Repackaging:	NO
As a process impurity:	NO
Used as a chemical processing aid:	NO
Used as a manufacturing aid:	NO
Ancillary or other use:	NO
Maximum amount on site:	01
Fugitive air emissions - total release pounds:	0
Fugitive air emissions - total release range code:	Not reported
Total fugitive air emissions:	0
Fugitive air emissions - basis of estimate:	Other
Stack air emissions - release pounds:	95000
Stack air emissions - release range code:	Not reported
Total stack air emissions:	95000
Stack air emissions - basis of estimate:	Published Emission Factors
Total air emissions:	95000
Discharges to stream a - stream name:	NA

KAPSTONE CHARLESTON KRAFT LLC (Continued) **1000842482**

Total discharges to stream a:	0
Discharges to stream A - basis of estimate:	Not reported
Discharges to stream a - % from stormwater:	Not reported
Discharges to stream b - stream name:	Not reported
Total discharges to stream b:	Not reported
Discharges to stream B - basis of estimate:	Not reported
Discharges to stream b - % from stormwater:	Not reported
Discharges to stream c - stream name:	Not reported
Total discharges to stream c:	Not reported
Discharges to stream C - basis of estimate:	Not reported
Discharges to stream c - % from stormwater:	Not reported
Discharges to stream d - stream name:	Not reported
Total discharges to stream d:	Not reported
Discharges to stream D - basis of estimate:	Not reported
Discharges to stream d - % from stormwater:	Not reported
Discharges to stream e - stream name:	Not reported
Total discharges to stream e:	Not reported
Discharges to stream E - basis of estimate:	Not reported
Discharges to stream e - % from stormwater:	Not reported
Discharges to stream f - stream name:	Not reported
Total discharges to stream f:	Not reported
Discharges to stream F - basis of estimate:	Not reported
Discharges to stream f - % from stormwater:	Not reported
Discharges to stream g - stream name:	Not reported
Total discharges to stream g:	Not reported
Discharges to stream G - basis of estimate:	Not reported
Discharges to stream g - % from stormwater:	Not reported
Total number of receiving streams:	0
Total surface water discharge:	0
Total on-site underground inj - pounds:	Not reported
On-site underground inj - basis of estimate:	Not reported
Total on-site ugrnd inj to cl i wells - pounds:	0
On-site underground inj to c1 i wells - basis of estimate:	Not reported
Total on-site ugrnd inj to cl ii-v wells - pounds:	0
On-site ungrnd inj to cl ii-v wells - basis of estimate:	Not reported
Total on-site underground injection:	0
Total on-site landfills:	Not reported
On-site landfills - basis of estimate:	Not reported
Total on-site RCRA subtitle c landfills:	0
On-site RCRA subtitle c landfills - basis of estimate:	Not reported
Total other on-site landfills:	0
Other landfills - basis of estimate:	Not reported
Total on-site land treatment:	0
Land trtmt/appl farming - basis of estimate:	Not reported
Total surface impoundments:	0
Surface impoundment - basis of estimate:	Not reported
Total RCRA c surface impoundments:	0
RCRA c Surface impoundment - basis of estimate:	Not reported
Total other surface impoundments:	0
Other surface impoundment - basis of estimate:	Not reported
Total other disposal:	0
Other disposal - basis of estimate:	Not reported
Total on-site land releases:	0
Total on-site releases:	95000
Off-site - POTW releases:	0
Off-site - storage only:	0
Off-site - solidification/stabilization - metals:	0

KAPSTONE CHARLESTON KRAFT LLC (Continued) **1000842482**

Off-site - wastewater treatment release - metals:	0
Off-site - solidification/stablization - release - metals:	0
Off-site - wastewater treatment - metals:	0
Off-site - underground injection:	0
Off-site - underground injection - class 1 wells:	0
Off-site - underground injection - class ii-v wells:	0
Off-site - landfills/disposal surface impoundments:	0
Off-site - surface impoundment:	0
Off-site - RCRA subtitle c surface impoundments:	0
Off-site - other surface impoundments:	0
Off-site - other landfills:	0
Off-site - RCRA subtitle c landfills:	0
Off-site - disposal - land treatment:	0
Off-site - disposal - other land disposal:	0
Off-site - disposal - other off-site management:	0
Off-site - disposal - transfer to waste broker:	0
Off-site - disposal - unknown:	0
Total transferred off site for disposal:	0
Off-site - recycling - solvents/organics recovery:	0
Off-site - recycling -metals recovery:	0
Off-site - recycling - other reuse or recovery:	0
Off-site - recycling - acid regeneration:	0
Off-site - recycling - transfer to waste broker:	0
Total transferred off site for recycling:	0
Off-site - energy recovery:	0
Off-site - transfer to waste broker for energy recovery:	0
Total transferred off site for energy recovery:	0
Off-site - POTW treatment:	0
Off-site - solidification/stabilization treatment - non metals:	0
Off-site -incineration/thermal treatment:	0
Off-site - incineration/insignificant heat value:	0
Off-site - wastewater treatment - non-metals:	0
Off-site - other waste treatment:	0
Off-site - transfer to waste broker - waste treatment:	0
Total transferred off site for treatment:	0
Off-site - transfer to waste broker:	0
Total transferred off site for further waste management:	0
Total POTW transfer:	0
Energy recovery on site current year:	0
Recycled on site current year:	0
Treated on site current year:	0
Total on-site waste management:	0
On-site energy recovery method 1:	Not Applicable
On-site energy recovery method 2:	Not reported
On-site energy recovery method 3:	Not reported
On-site energy recovery method 4:	Not reported
On-site recycling processes method 1:	Not Applicable
On-site recycling processes method 2:	Not reported
On-site recycling processes method 3:	Not reported
On-site recycling processes method 4:	Not reported
On-site recycling processes method 5:	Not reported
On-site recycling processes method 6:	Not reported
On-site recycling processes method 7:	Not reported

Detailed Source Reduction Activities and Methods:

Document control number:	1317216149993
Cas number:	000050000

KAPSTONE CHARLESTON KRAFT LLC (Continued) **1000842482**

Chemical name:	FORMALDEHYDE	
Classification:		TRI
Unit of measure:		Pounds
On-site limited releases - prior year:		0
On-site limited releases - current year:		0
On-site limited releases - following year:		0
On-site limited releases - 2nd-following year:		0
Other on-site releases - prior year:		15150
Other on-site releases - current year:		14000
Other on-site releases - following year:		15000
Other on-site releases - 2nd-following year:		15000
Off-site limited releases - prior year:		0
Off-site limited releases - current year:		0
Off-site limited releases - following year:		0
Off-site limited releases - 2nd-following year:		0
Other off-site releases - previous year:		0
Other off-site releases - current year:		0
Other off-site releases - following year:		0
Other off-site releases - 2nd-following year:		0
Energy recovery on site prior year:		4800
Energy recovery on site current year:		5100
Energy recovery on site following year:		5100
Energy recovery on site 2nd-following year:		5100
Energy recovery off site prior year:		0
Energy recovery off site current year:		0
Energy recovery off site following year:		0
Energy recovery off site 2nd-following year:		0
Quantity recycled on site prior year:		0
Quantity recycled on site current year:		0
Quantity recycled on site following year:		0
Quantity recycled on site 2nd-following year:		0
Quantity recycled off site prior year:		0
Quantity recycled off site current year:		0
Quantity recycled off site following year:		0
Quantity recycled off site 2nd-following year:		0
Quantity treated on site prior year:		1464
Quantity treated on site current year:		1300
Quantity treated on site following year:		1300
Quantity treated on site 2nd-following year:		1300
Quantity treated off site prior year:		0
Quantity treated off site current year:		0
Quantity treated off site following year:		0
Quantity treated off site 2nd-following year:		0
Catastrophic releases or other one-time events:		Not reported
Prod ratio/activity index:		1.06
Prod ratio or activity:		PRODUCTION
1st source reduction activity:	NA-NA	
1st source reduction activity id method - code 1:		Not reported
1st source reduction activity id method - code 1 description:		Not reported
1st source reduction activity id method - code 2:		Not reported
1st source reduction activity id method - code 2 description:		Not reported
1st source reduction activity id method - code 3:		Not reported
1st source reduction activity id method - code 3 description:		Not reported
Est annual reduction - 1st source reduction activity - code:		Not reported
Est annual reduction - 1st source reduction activity - desc:		Not reported
2nd source reduction activity code:		Not reported
2nd source reduction activity description:		Not reported

KAPSTONE CHARLESTON KRAFT LLC (Continued) **1000842482**

2nd source reduction activity id method - code 1:	Not reported
2nd source reduction activity id method - code 1 description:	Not reported
2nd source reduction activity id method - code 2:	Not reported
2nd source reduction activity id method - code 2 description:	Not reported
2nd source reduction activity id method - code 3:	Not reported
2nd source reduction activity id method - code 3 description:	Not reported
Est annual reduction - 2nd source reduction activity - code:	Not reported
Est annual reduction -2nd source reduction activity - desc:	Not reported
3rd source reduction activity code:	Not reported
3rd source reduction activity description:	Not reported
3rd source reduction activity id method - code 1:	Not reported
3rd source reduction activity id method - code 1 description:	Not reported
3rd source reduction activity id method - code 2:	Not reported
3rd source reduction activity id method - code 2 description:	Not reported
3rd source reduction activity id method - code 3:	Not reported
3rd source reduction activity id method - code 3 description:	Not reported
Est annual reduction - 3rd source reduction activity - code:	Not reported
Est annual reduction - 3rd source reduction activity - desc:	Not reported
4th source reduction activity code:	Not reported
4th source reduction activity description:	Not reported
4th source reduction activity id method ? code 1:	Not reported
4th source reduction activity id method - code 1 description:	Not reported
4th source reduction activity id method - code 2:	Not reported
4th source reduction activity id method - code 2 description:	Not reported
4th source reduction activity id method - code 3:	Not reported
4th source reduction activity id method ? code 3 description:	Not reported
Est annual reduction - 4th source reduction activity - code:	Not reported
Est annual reduction - 4th source reduction activity- desc:	Not reported

Detailed On-site Waste Treatment Methods and Efficiency:

Document control number:	1317216150045
Cas number:	N458
Chemical name: MERCURY COMPOUNDS	
Classification:	PBT
Unit of measure:	Pounds
Stream 1 - waste stream code:	Not reported
Stream 1 - trtmt method - sequence 1:	Not reported
Stream 1 - trtmt method - sequence 2:	Not reported
Stream 1 - trtmt method - sequence 3:	Not reported
Stream 1 - trtmt method - sequence 4:	Not reported
Stream 1 - trtmt method - sequence 5:	Not reported
Stream 1 - trtmt method - sequence 6:	Not reported
Stream 1 - trtmt method - sequence 7:	Not reported
Stream 1 - trtmt method - sequence 8:	Not reported
Stream 1 - based on operating data:	Not reported
Stream 2 - waste stream code:	Not reported
Stream 2 - trtmt method - sequence 1:	Not reported
Stream 2 - trtmt method - sequence 2:	Not reported
Stream 2 - trtmt method - sequence 3:	Not reported
Stream 2 - trtmt method - sequence 4:	Not reported
Stream 2 - trtmt method - sequence 5:	Not reported
Stream 2 - trtmt method - sequence 6:	Not reported
Stream 2 - trtmt method - sequence 7:	Not reported
Stream 2 - trtmt method - sequence 8:	Not reported
Stream 2 - based on operating data:	Not reported
Stream 3 - waste stream code:	Not reported
Stream 3 - trtmt method - sequence 1:	Not reported

KAPSTONE CHARLESTON KRAFT LLC (Continued) **1000842482**

Stream 3 - trtmt method - sequence 3:	Not reported
Stream 3 - trtmt method - sequence 3:	Not reported
Stream 3 - trtmt method - sequence 4:	Not reported
Stream 3 - trtmt method - sequence 5:	Not reported
Stream 3 - trtmt method - sequence 6:	Not reported
Stream 3 - trtmt method - sequence 7:	Not reported
Stream 3 - trtmt method - sequence 8:	Not reported
Stream 3 - based on operating data:	Not reported
Stream 4 - waste stream code:	Not reported
Stream 4 - trtmt method - sequence 1:	Not reported
Stream 4 - trtmt method - sequence 2:	Not reported
Stream 4 - trtmt method - sequence 3:	Not reported
Stream 4 - trtmt method - sequence 4:	Not reported
Stream 4 - trtmt method - sequence 5:	Not reported
Stream 4 - trtmt method - sequence 6:	Not reported
Stream 4 - trtmt method - sequence 7:	Not reported
Stream 4 - trtmt method - sequence 8:	Not reported
Stream 4 - based on operating data:	Not reported
Stream 5 - waste stream code:	Not reported
Stream 5 - trtmt method - sequence 1:	Not reported
Stream 5 - trtmt method - sequence 2:	Not reported
Stream 5 - trtmt method - sequence 3:	Not reported
Stream 5 - trtmt method - sequence 4:	Not reported
Stream 5 - trtmt method - sequence 5:	Not reported
Stream 5 - trtmt method - sequence 6:	Not reported
Stream 5 - trtmt method - sequence 7:	Not reported
Stream 5 - trtmt method - sequence 8:	Not reported
Stream 5 - based on operating data:	Not reported

Details of Off-site Transfers:

Document control number:	1317216149942
Cas number:	N040
Chemical name: BARIUM COMPOUNDS	
Classification:	TRI
Unit of measure:	Pounds
Offsite RCRA id nr:	NA
Offsite transfer sequence number:	1
Offsite name:	HARVEY TRACT LANDFILL
Offsite street address:	HWY 16
Offsite City,State,Zip:	SUMMERVILLE, SC 29483
Offsite county:	BERKELEY
Offsite province:	Not reported
Offsite country id:	Not reported
Offsite control:	NO
Offsite storage only m10 lbs:	0
Offsite storage only m10 boe:	Not reported
Offsite solidification/stabilization (metals) m41 lbs:	0
Offsite solidification/stabilization (metals) m41 boe:	Not reported
Offsite wastewater trtmt (metals) m62 lbs:	0
Offsite wastewater trtmt (metals) m62 boe:	Not reported
Offsite solidification/ stabilization m40 metal lbs:	0
Offsite solidification/ stabilization m40 metal boe:	Not reported
Offsite wastewater trtmt - metals m61 metal lbs:	0
Offsite wastewater trtmt - metals m61 metal boe:	Not reported
Offsite ugrnd inj m71 lbs:	0
Offsite ugrnd inj m71 boe:	Not reported
Offsite offsite ugrnd inj (class i wells) m81 lbs:	0

KAPSTONE CHARLESTON KRAFT LLC (Continued) **1000842482**

Offsite offsite ugrnd inj (class i wells) m81 boe:	Not reported
Offsite ugrnd inj (class ii- v wells) m82 lbs:	0
Offsite ugrnd inj (class ii- v wells) m82 boe:	Not reported
Offsite landfills/disposal surface impoundment m72 lbs:	0
Offsite landfills/disposal surface impoundment m72 boe:	Not reported
Offsite surface impoundment m63 lbs:	0
Offsite surface impoundment m63 boe:	Not reported
Offsite RCRA subtitle c surface impoundment m66 lbs:	0
Offsite RCRA subtitle c surface impoundment m66 boe:	Not reported
Offsite other surface impoundment m67 lbs:	0
Offsite other surface impoundment m67 boe:	Not reported
Offsite other landfills m64 lbs:	100000
Offsite other landfills m64 boe:	M2
Offsite RCRA subtitle c landfillsm65 lbs:	0
Offsite RCRA subtitle c landfillsm65 boe:	Not reported
Offsite land treatment m73 lbs:	0
Offsite land treatment m73 boe:	Not reported
Offsite other land disposal m79 lbs:	0
Offsite other land disposal m79 boe:	Not reported
Offsite other off-site mgmt m90 lbs:	0
Offsite other off-site mgmt m90 boe:	Not reported
Offsite transfer to waste broker for disposal m94 lbs:	0
Offsite transfer to waste broker for disposal m94 boe:	Not reported
Offsite disposal unknown m99 lbs:	0
Offsite disposal unknown m99 boe:	Not reported
Total amount transferred offsite for disposal:	100000
Offsite solvents/organics recovery m20 lbs:	0
Offsite solvents/organics recovery m20 boe:	Not reported
Offsite metals recovery m24 lbs:	0
Offsite metals recovery m24 boe:	Not reported
Offsite other reuse or recovery m26 lbs:	0
Offsite other reuse or recovery m26 boe:	Not reported
Offsite acid regeneration m28 lbs:	0
Offsite acid regeneration m28 boe:	Not reported
Offsite transfer to waste broker for recycling m93 lbs:	0
Offsite transfer to waste broker for recycling m93 boe:	Not reported
Total amount transferred offsite for recycling:	0
Offsite energy recovery m56 lbs:	0
Offsite energy recovery m56 boe:	Not reported
Offsite transfer to waste broker for energy recovery m92 lbs:	0
Offsite transfer to waste broker for energy recovery m92 boe	Not reported
Total amount transferred offsite for energy recovery:	0
Offsite solidification/stabilization treatment m40 non-metal lbs:	0
Offsite solidification/stabilization treatment m40 non-metal boe:	Not reported
Offsite incineration/thermal treatment m50 lbs:	0
Offsite incineration/thermal treatment m50 boe:	Not reported
Offsite incineration/insignificant fuel value m54 lbs:	0
Offsite incineration/insignificant fuel value m54 boe:	Not reported
Offsite wastewater trtmt ? non-metals m61 lbs:	0
Offsite wastewater trtmt ? non-metals m61 boe:	Not reported
Offsite other waste treatment m69 lbs:	0
Offsite other waste treatment m69 boe:	Not reported
Offsite transfer to waste broker for waste treatment m95 lbs:	0
Offsite transfer to waste broker for waste treatment m95 boe:	Not reported
Total amount transferred offsite for treatment:	0

KAPSTONE CHARLESTON KRAFT LLC (Continued) **1000842482**

Details of Transfers to Publicly Owned Treatment Works:

Document control number:		1317216150108
Cas number:		N770
Chemical name:	VANADIUM COMPOUNDS	
Classification:		TRI
Unit of measure:		Pounds
POTW loc number:		1
POTW name:		NA
POTW address:		Not reported
POTW City,State,Zip:		Not reported
POTW county:		Not reported
Transfer range code:		Not reported
Total transfer:		Not reported
Quantity transferred:		0
Basis of estimate:		Not reported
Discharges to water streams:		Not reported
Discharges to water streams - basis of estimate:		Not reported
Discharges to other activities:		Not reported
Discharges to other activities - basis of estimate:		Not reported
Released to air:		Not reported
Released to air - basis of estimate:		Not reported
Sludge to disposal:		Not reported
Sludge to disposal - basis of estimate:		Not reported
Sludge to incineration - metals:		Not reported
Sludge to incineration - metals - basis of estimate:		Not reported
Sludge to agricultural applications:		Not reported
Sludge to agricultural applications - basis of estimate:		Not reported
Other or unknown disposal:		Not reported
Other or unknown disposal - basis of estimate:		Not reported
Total released:		Not reported
Other or unknown treatment:		Not reported
Other or unknown treatment - basis of estimate:		Not reported
Sludge to incineration - nonmetals:		Not reported
Sludge to incineration - nonmetals - basis of estimate:		Not reported
Total treated:		Not reported

TRI ID:		29411WSTVC5600A
Cas number:		N458
Chemical name:	MERCURY COMPOUNDS	
Classification:		PBT
Unit of measure:		Pounds
Metal ind:		YES
Revision code 1:		Not reported
Revision code 2:		Not reported
Produce the chemical:		YES
Import the chemical:		NO
On-site use of the chemical:		NO
Sale or distribution of the chemical:		NO
As a byproduct:		YES
As a manufactured impurity:		NO
Used as a reactant:		NO
Added as a formulation component:		NO
Used as an article component:		NO
Repackaging:		NO
As a process impurity:		NO
Used as a chemical processing aid:		NO

KAPSTONE CHARLESTON KRAFT LLC (Continued) **1000842482**

Used as a manufacturing aid:	NO
Ancillary or other use:	NO
Maximum amount on site:	01
Fugitive air emissions - total release pounds:	NA
Fugitive air emissions - total release range code:	Not reported
Total fugitive air emissions:	0
Fugitive air emissions - basis of estimate:	Not reported
Stack air emissions - release pounds:	3.7
Stack air emissions - release range code:	Not reported
Total stack air emissions:	3.7
Stack air emissions - basis of estimate:	Published Emission Factors
Total air emissions:	3.7
Discharges to stream a - stream name:	COOPER RIVER
Total discharges to stream a:	.1
Discharges to stream A - basis of estimate:	Other
Discharges to stream a - % from stormwater:	Not reported
Discharges to stream b - stream name:	Not reported
Total discharges to stream b:	Not reported
Discharges to stream B - basis of estimate:	Not reported
Discharges to stream b - % from stormwater:	Not reported
Discharges to stream c - stream name:	Not reported
Total discharges to stream c:	Not reported
Discharges to stream C - basis of estimate:	Not reported
Discharges to stream c - % from stormwater:	Not reported
Discharges to stream d - stream name:	Not reported
Total discharges to stream d:	Not reported
Discharges to stream D - basis of estimate:	Not reported
Discharges to stream d - % from stormwater:	Not reported
Discharges to stream e - stream name:	Not reported
Total discharges to stream e:	Not reported
Discharges to stream E - basis of estimate:	Not reported
Discharges to stream e - % from stormwater:	Not reported
Discharges to stream f - stream name:	Not reported
Total discharges to stream f:	Not reported
Discharges to stream F - basis of estimate:	Not reported
Discharges to stream f - % from stormwater:	Not reported
Discharges to stream g - stream name:	Not reported
Total discharges to stream g:	Not reported
Discharges to stream G - basis of estimate:	Not reported
Discharges to stream g - % from stormwater:	Not reported
Total number of receiving streams:	1
Total surface water discharge:	.1
Total on-site underground inj - pounds:	Not reported
On-site underground inj - basis of estimate:	Not reported
Total on-site ugrnd inj to cl i wells - pounds:	0
On-site underground inj to c1 i wells - basis of estimate:	Not reported
Total on-site ugrnd inj to cl ii-v wells - pounds:	0
On-site ungrnd inj to cl ii-v wells - basis of estimate:	Not reported
Total on-site underground injection:	0
Total on-site landfills:	Not reported
On-site landfills - basis of estimate:	Not reported
Total on-site RCRA subtitle c landfills:	0
On-site RCRA subtitle c landfills - basis of estimate:	Not reported
Total other on-site landfills:	0
Other landfills - basis of estimate:	Not reported
Total on-site land treatment:	0
Land trtmt/appl farming - basis of estimate:	Not reported

KAPSTONE CHARLESTON KRAFT LLC (Continued) **1000842482**

Total surface impoundments:	0
Surface impoundment - basis of estimate:	Not reported
Total RCRA c surface impoundments:	0
RCRA c Surface impoundment - basis of estimate:	Not reported
Total other surface impoundments:	0
Other surface impoundment - basis of estimate:	Not reported
Total other disposal:	0
Other disposal - basis of estimate:	Not reported
Total on-site land releases:	0
Total on-site releases:	3.8
Off-site - POTW releases:	0
Off-site - storage only:	0
Off-site - solidification/stabilization - metals:	0
Off-site - wastewater treatment release - metals:	0
Off-site - solidification/stablization - release - metals:	0
Off-site - wastewater treatment - metals:	0
Off-site - underground injection:	0
Off-site - underground injection - class 1 wells:	0
Off-site - underground injection - class ii-v wells:	0
Off-site - landfills/disposal surface impoundments:	0
Off-site - surface impoundment:	0
Off-site - RCRA subtitle c surface impoundments:	0
Off-site - other surface impoundments:	0
Off-site - other landfills:	82.7
Off-site - RCRA subtitle c landfills:	0
Off-site - disposal - land treatment:	0
Off-site - disposal - other land disposal:	0
Off-site - disposal - other off-site management:	0
Off-site - disposal - transfer to waste broker:	0
Off-site - disposal - unknown:	0
Total transferred off site for disposal:	82.7
Off-site - recycling - solvents/organics recovery:	0
Off-site - recycling -metals recovery:	0
Off-site - recycling - other reuse or recovery:	0
Off-site - recycling - acid regeneration:	0
Off-site - recycling - transfer to waste broker:	0
Total transferred off site for recycling:	0
Off-site - energy recovery:	0
Off-site - transfer to waste broker for energy recovery:	0
Total transferred off site for energy recovery:	0
Off-site - POTW treatment:	0
Off-site - solidification/stabilization treatment - non metals:	0
Off-site -incineration/thermal treatment:	0
Off-site - incineration/insignificant heat value:	0
Off-site - wastewater treatment - non-metals:	0
Off-site - other waste treatment:	0
Off-site - transfer to waste broker - waste treatment:	0
Total transferred off site for treatment:	0
Off-site - transfer to waste broker:	0
Total transferred off site for further waste management:	82.7
Total POTW transfer:	0
Energy recovery on site current year:	0
Recycled on site current year:	0
Treated on site current year:	0
Total on-site waste management:	0
On-site energy recovery method 1:	Not Applicable
On-site energy recovery method 2:	Not reported

KAPSTONE CHARLESTON KRAFT LLC (Continued) **1000842482**

On-site energy recovery method 3:	Not reported
On-site energy recovery method 4:	Not reported
On-site recycling processes method 1:	Not Applicable
On-site recycling processes method 2:	Not reported
On-site recycling processes method 3:	Not reported
On-site recycling processes method 4:	Not reported
On-site recycling processes method 5:	Not reported
On-site recycling processes method 6:	Not reported
On-site recycling processes method 7:	Not reported

Detailed Source Reduction Activities and Methods:

Document control number:	1317216149993
Cas number:	000050000
Chemical name: FORMALDEHYDE	
Classification:	TRI
Unit of measure:	Pounds
On-site limited releases - prior year:	0
On-site limited releases - current year:	0
On-site limited releases - following year:	0
On-site limited releases - 2nd-following year:	0
Other on-site releases - prior year:	15150
Other on-site releases - current year:	14000
Other on-site releases - following year:	15000
Other on-site releases - 2nd-following year:	15000
Off-site limited releases - prior year:	0
Off-site limited releases - current year:	0
Off-site limited releases - following year:	0
Off-site limited releases - 2nd-following year:	0
Other off-site releases - previous year:	0
Other off-site releases - current year:	0
Other off-site releases - following year:	0
Other off-site releases - 2nd-following year:	0
Energy recovery on site prior year:	4800
Energy recovery on site current year:	5100
Energy recovery on site following year:	5100
Energy recovery on site 2nd-following year:	5100
Energy recovery off site prior year:	0
Energy recovery off site current year:	0
Energy recovery off site following year:	0
Energy recovery off site 2nd-following year:	0
Quantity recycled on site prior year:	0
Quantity recycled on site current year:	0
Quantity recycled on site following year:	0
Quantity recycled on site 2nd-following year:	0
Quantity recycled off site prior year:	0
Quantity recycled off site current year:	0
Quantity recycled off site following year:	0
Quantity recycled off site 2nd-following year:	0
Quantity treated on site prior year:	1464
Quantity treated on site current year:	1300
Quantity treated on site following year:	1300
Quantity treated on site 2nd-following year:	1300
Quantity treated off site prior year:	0
Quantity treated off site current year:	0
Quantity treated off site following year:	0
Quantity treated off site 2nd-following year:	0
Catastrophic releases or other one-time events:	Not reported

KAPSTONE CHARLESTON KRAFT LLC (Continued) **1000842482**

Prod ratio/activity index:	1.06
Prod ratio or activity:	PRODUCTION
1st source reduction activity: NA-NA	
1st source reduction activity id method - code 1:	Not reported
1st source reduction activity id method - code 1 description:	Not reported
1st source reduction activity id method - code 2:	Not reported
1st source reduction activity id method - code 2 description:	Not reported
1st source reduction activity id method - code 3:	Not reported
1st source reduction activity id method - code 3 description:	Not reported
Est annual reduction - 1st source reduction activity - code:	Not reported
Est annual reduction - 1st source reduction activity - desc:	Not reported
2nd source reduction activity code:	Not reported
2nd source reduction activity description:	Not reported
2nd source reduction activity id method - code 1:	Not reported
2nd source reduction activity id method - code 1 description:	Not reported
2nd source reduction activity id method - code 2:	Not reported
2nd source reduction activity id method - code 2 description:	Not reported
2nd source reduction activity id method - code 3:	Not reported
2nd source reduction activity id method - code 3 description:	Not reported
Est annual reduction - 2nd source reduction activity - code:	Not reported
Est annual reduction -2nd source reduction activity - desc:	Not reported
3rd source reduction activity code:	Not reported
3rd source reduction activity description:	Not reported
3rd source reduction activity id method - code 1:	Not reported
3rd source reduction activity id method - code 1 description:	Not reported
3rd source reduction activity id method - code 2:	Not reported
3rd source reduction activity id method - code 2 description:	Not reported
3rd source reduction activity id method - code 3:	Not reported
3rd source reduction activity id method - code 3 description:	Not reported
Est annual reduction - 3rd source reduction activity - code:	Not reported
Est annual reduction - 3rd source reduction activity - desc:	Not reported
4th source reduction activity code:	Not reported
4th source reduction activity description:	Not reported
4th source reduction activity id method ? code 1:	Not reported
4th source reduction activity id method - code 1 description:	Not reported
4th source reduction activity id method - code 2:	Not reported
4th source reduction activity id method - code 2 description:	Not reported
4th source reduction activity id method - code 3:	Not reported
4th source reduction activity id method ? code 3 description:	Not reported
Est annual reduction - 4th source reduction activity - code:	Not reported
Est annual reduction - 4th source reduction activity- desc:	Not reported

Detailed On-site Waste Treatment Methods and Efficiency:

Document control number:	1317216150045
Cas number:	N458
Chemical name: MERCURY COMPOUNDS	
Classification:	PBT
Unit of measure:	Pounds
Stream 1 - waste stream code:	Not reported
Stream 1 - trtmt method - sequence 1:	Not reported
Stream 1 - trtmt method - sequence 2:	Not reported
Stream 1 - trtmt method - sequence 3:	Not reported
Stream 1 - trtmt method - sequence 4:	Not reported
Stream 1 - trtmt method - sequence 5:	Not reported
Stream 1 - trtmt method - sequence 6:	Not reported
Stream 1 - trtmt method - sequence 7:	Not reported
Stream 1 - trtmt method - sequence 8:	Not reported

KAPSTONE CHARLESTON KRAFT LLC (Continued) **1000842482**

Stream 1 - based on operating data:	Not reported
Stream 2 - waste stream code:	Not reported
Stream 2 - trtmt method - sequence 1:	Not reported
Stream 2 - trtmt method - sequence 2:	Not reported
Stream 2 - trtmt method - sequence 3:	Not reported
Stream 2 - trtmt method - sequence 4:	Not reported
Stream 2 - trtmt method - sequence 5:	Not reported
Stream 2 - trtmt method - sequence 6:	Not reported
Stream 2 - trtmt method - sequence 7:	Not reported
Stream 2 - trtmt method - sequence 8:	Not reported
Stream 2 - based on operating data:	Not reported
Stream 3 - waste stream code:	Not reported
Stream 3 - trtmt method - sequence 1:	Not reported
Stream 3 - trtmt method - sequence 3:	Not reported
Stream 3 - trtmt method - sequence 3:	Not reported
Stream 3 - trtmt method - sequence 4:	Not reported
Stream 3 - trtmt method - sequence 5:	Not reported
Stream 3 - trtmt method - sequence 6:	Not reported
Stream 3 - trtmt method - sequence 7:	Not reported
Stream 3 - trtmt method - sequence 8:	Not reported
Stream 3 - based on operating data:	Not reported
Stream 4 - waste stream code:	Not reported
Stream 4 - trtmt method - sequence 1:	Not reported
Stream 4 - trtmt method - sequence 2:	Not reported
Stream 4 - trtmt method - sequence 3:	Not reported
Stream 4 - trtmt method - sequence 4:	Not reported
Stream 4 - trtmt method - sequence 5:	Not reported
Stream 4 - trtmt method - sequence 6:	Not reported
Stream 4 - trtmt method - sequence 7:	Not reported
Stream 4 - trtmt method - sequence 8:	Not reported
Stream 4 - based on operating data:	Not reported
Stream 5 - waste stream code:	Not reported
Stream 5 - trtmt method - sequence 1:	Not reported
Stream 5 - trtmt method - sequence 2:	Not reported
Stream 5 - trtmt method - sequence 3:	Not reported
Stream 5 - trtmt method - sequence 4:	Not reported
Stream 5 - trtmt method - sequence 5:	Not reported
Stream 5 - trtmt method - sequence 6:	Not reported
Stream 5 - trtmt method - sequence 7:	Not reported
Stream 5 - trtmt method - sequence 8:	Not reported
Stream 5 - based on operating data:	Not reported

Details of Off-site Transfers:

Document control number:		1317216149942
Cas number:		N040
Chemical name:	BARIUM COMPOUNDS	
Classification:		TRI
Unit of measure:		Pounds
Offsite RCRA id nr:		NA
Offsite transfer sequence number:		1
Offsite name:		HARVEY TRACT LANDFILL
Offsite street address:		HWY 16
Offsite City,State,Zip:		SUMMERVILLE, SC 29483
Offsite county:		BERKELEY
Offsite province:		Not reported
Offsite country id:		Not reported
Offsite control:		NO

KAPSTONE CHARLESTON KRAFT LLC (Continued) **1000842482**

Offsite storage only m10 lbs:	0
Offsite storage only m10 boe:	Not reported
Offsite solidification/stabilization (metals) m41 lbs:	0
Offsite solidification/stabilization (metals) m41 boe:	Not reported
Offsite wastewater trtmt (metals) m62 lbs:	0
Offsite wastewater trtmt (metals) m62 boe:	Not reported
Offsite solidification/ stabilization m40 metal lbs:	0
Offsite solidification/ stabilization m40 metal boe:	Not reported
Offsite wastewater trtmt - metals m61 metal lbs:	0
Offsite wastewater trtmt - metals m61 metal boe:	Not reported
Offsite ugrnd inj m71 lbs:	0
Offsite ugrnd inj m71 boe:	Not reported
Offsite offsite ugrnd inj (class i wells) m81 lbs:	0
Offsite offsite ugrnd inj (class i wells) m81 boe:	Not reported
Offsite ugrnd inj (class ii- v wells) m82 lbs:	0
Offsite ugrnd inj (class ii- v wells) m82 boe:	Not reported
Offsite landfills/disposal surface impoundment m72 lbs:	0
Offsite landfills/disposal surface impoundment m72 boe:	Not reported
Offsite surface impoundment m63 lbs:	0
Offsite surface impoundment m63 boe:	Not reported
Offsite RCRA subtitle c surface impoundment m66 lbs:	0
Offsite RCRA subtitle c surface impoundment m66 boe:	Not reported
Offsite other surface impoundment m67 lbs:	0
Offsite other surface impoundment m67 boe:	Not reported
Offsite other landfills m64 lbs:	100000
Offsite other landfills m64 boe:	M2
Offsite RCRA subtitle c landfillsm65 lbs:	0
Offsite RCRA subtitle c landfillsm65 boe:	Not reported
Offsite land treatment m73 lbs:	0
Offsite land treatment m73 boe:	Not reported
Offsite other land disposal m79 lbs:	0
Offsite other land disposal m79 boe:	Not reported
Offsite other off-site mgmt m90 lbs:	0
Offsite other off-site mgmt m90 boe:	Not reported
Offsite transfer to waste broker for disposal m94 lbs:	0
Offsite transfer to waste broker for disposal m94 boe:	Not reported
Offsite disposal unknown m99 lbs:	0
Offsite disposal unknown m99 boe:	Not reported
Total amount transferred offsite for disposal:	100000
Offsite solvents/organics recovery m20 lbs:	0
Offsite solvents/organics recovery m20 boe:	Not reported
Offsite metals recovery m24 lbs:	0
Offsite metals recovery m24 boe:	Not reported
Offsite other reuse or recovery m26 lbs:	0
Offsite other reuse or recovery m26 boe:	Not reported
Offsite acid regeneration m28 lbs:	0
Offsite acid regeneration m28 boe:	Not reported
Offsite transfer to waste broker for recycling m93 lbs:	0
Offsite transfer to waste broker for recycling m93 boe:	Not reported
Total amount transferred offsite for recycling:	0
Offsite energy recovery m56 lbs:	0
Offsite energy recovery m56 boe:	Not reported
Offsite transfer to waste broker for energy recovery m92 lbs:	0
Offsite transfer to waste broker for energy recovery m92 boe:	Not reported
Total amount transferred offsite for energy recovery:	0
Offsite solidification/stabilization treatment m40 non-metal lbs:	0
Offsite solidification/stabilization treatment m40 non-metal boe:	Not reported

KAPSTONE CHARLESTON KRAFT LLC (Continued) **1000842482**

Offsite incineration/thermal treatment m50 lbs:	0
Offsite incineration/thermal treatment m50 boe:	Not reported
Offsite incineration/insignificant fuel value m54 lbs:	0
Offsite incineration/insignificant fuel value m54 boe:	Not reported
Offsite wastewater trtmt ? non-metals m61 lbs:	0
Offsite wastewater trtmt ? non-metals m61 boe:	Not reported
Offsite other waste treatment m69 lbs:	0
Offsite other waste treatment m69 boe:	Not reported
Offsite transfer to waste broker for waste treatment m95 lbs:	0
Offsite transfer to waste broker for waste treatment m95 boe:	Not reported
Total amount transferred offsite for treatment:	0

Details of Transfers to Publicly Owned Treatment Works:

Document control number:		1317216150108
Cas number:		N770
Chemical name:	VANADIUM COMPOUNDS	
Classification:		TRI
Unit of measure:		Pounds
POTW loc number:		1
POTW name:		NA
POTW address:		Not reported
POTW City,State,Zip:		Not reported
POTW county:		Not reported
Transfer range code:		Not reported
Total transfer:		Not reported
Quantity transferred:		0
Basis of estimate:		Not reported
Discharges to water streams:		Not reported
Discharges to water streams - basis of estimate:		Not reported
Discharges to other activities:		Not reported
Discharges to other activities - basis of estimate:		Not reported
Released to air:		Not reported
Released to air - basis of estimate:		Not reported
Sludge to disposal:		Not reported
Sludge to disposal - basis of estimate:		Not reported
Sludge to incineration - metals:		Not reported
Sludge to incineration - metals - basis of estimate:		Not reported
Sludge to agricultural applications:		Not reported
Sludge to agricultural applications - basis of estimate:		Not reported
Other or unknown disposal:		Not reported
Other or unknown disposal - basis of estimate:		Not reported
Total released:		Not reported
Other or unknown treatment:		Not reported
Other or unknown treatment - basis of estimate:		Not reported
Sludge to incineration - nonmetals:		Not reported
Sludge to incineration - nonmetals - basis of estimate:		Not reported
Total treated:		Not reported

TRI ID:		29411WSTVC5600A
Cas number:		N511
Chemical name:	NITRATE COMPOUNDS	
Classification:		TRI
Unit of measure:		Pounds
Metal ind:		NO
Revision code 1:		Not reported
Revision code 2:		Not reported

KAPSTONE CHARLESTON KRAFT LLC (Continued) **1000842482**

Produce the chemical:	NO
Import the chemical:	NO
On-site use of the chemical:	NO
Sale or distribution of the chemical:	NO
As a byproduct:	NO
As a manufactured impurity:	NO
Used as a reactant:	NO
Added as a formulation component:	NO
Used as an article component:	NO
Repackaging:	NO
As a process impurity:	NO
Used as a chemical processing aid:	NO
Used as a manufacturing aid:	NO
Ancillary or other use:	YES
Maximum amount on site:	03
Fugitive air emissions - total release pounds:	NA
Fugitive air emissions - total release range code:	Not reported
Total fugitive air emissions:	0
Fugitive air emissions - basis of estimate:	Not reported
Stack air emissions - release pounds:	NA
Stack air emissions - release range code:	Not reported
Total stack air emissions:	0
Stack air emissions - basis of estimate:	Not reported
Total air emissions:	0
Discharges to stream a - stream name:	COOPER RIVER
Total discharges to stream a:	39000
Discharges to stream A - basis of estimate:	Other
Discharges to stream a - % from stormwater:	Not reported
Discharges to stream b - stream name:	Not reported
Total discharges to stream b:	Not reported
Discharges to stream B - basis of estimate:	Not reported
Discharges to stream b - % from stormwater:	Not reported
Discharges to stream c - stream name:	Not reported
Total discharges to stream c:	Not reported
Discharges to stream C - basis of estimate:	Not reported
Discharges to stream c - % from stormwater:	Not reported
Discharges to stream d - stream name:	Not reported
Total discharges to stream d:	Not reported
Discharges to stream D - basis of estimate:	Not reported
Discharges to stream d - % from stormwater:	Not reported
Discharges to stream e - stream name:	Not reported
Total discharges to stream e:	Not reported
Discharges to stream E - basis of estimate:	Not reported
Discharges to stream e - % from stormwater:	Not reported
Discharges to stream f - stream name:	Not reported
Total discharges to stream f:	Not reported
Discharges to stream F - basis of estimate:	Not reported
Discharges to stream f - % from stormwater:	Not reported
Discharges to stream g - stream name:	Not reported
Total discharges to stream g:	Not reported
Discharges to stream G - basis of estimate:	Not reported
Discharges to stream g - % from stormwater:	Not reported
Total number of receiving streams:	1
Total surface water discharge:	39000
Total on-site underground inj - pounds:	Not reported
On-site underground inj - basis of estimate:	Not reported
Total on-site ugrnd inj to cl i wells - pounds:	0

KAPSTONE CHARLESTON KRAFT LLC (Continued) **1000842482**

On-site underground inj to c1 i wells - basis of estimate:	Not reported
Total on-site ugrnd inj to cl ii-v wells - pounds:	0
On-site ungrnd inj to cl ii-v wells - basis of estimate:	Not reported
Total on-site underground injection:	0
Total on-site landfills:	Not reported
On-site landfills - basis of estimate:	Not reported
Total on-site RCRA subtitle c landfills:	0
On-site RCRA subtitle c landfills - basis of estimate:	Not reported
Total other on-site landfills:	0
Other landfills - basis of estimate:	Not reported
Total on-site land treatment:	0
Land trtmt/appl farming - basis of estimate:	Not reported
Total surface impoundments:	0
Surface impoundment - basis of estimate:	Not reported
Total RCRA c surface impoundments:	0
RCRA c Surface impoundment - basis of estimate:	Not reported
Total other surface impoundments:	0
Other surface impoundment - basis of estimate:	Not reported
Total other disposal:	0
Other disposal - basis of estimate:	Not reported
Total on-site land releases:	0
Total on-site releases:	39000
Off-site - POTW releases:	0
Off-site - storage only:	0
Off-site - solidification/stabilization - metals:	0
Off-site - wastewater treatment release - metals:	0
Off-site - solidification/stablization - release - metals:	0
Off-site - wastewater treatment - metals:	0
Off-site - underground injection:	0
Off-site - underground injection - class 1 wells:	0
Off-site - underground injection - class ii-v wells:	0
Off-site - landfills/disposal surface impoundments:	0
Off-site - surface impoundment:	0
Off-site - RCRA subtitle c surface impoundments:	0
Off-site - other surface impoundments:	0
Off-site - other landfills:	0
Off-site - RCRA subtitle c landfills:	0
Off-site - disposal - land treatment:	0
Off-site - disposal - other land disposal:	0
Off-site - disposal - other off-site management:	0
Off-site - disposal - transfer to waste broker:	0
Off-site - disposal - unknown:	0
Total transferred off site for disposal:	0
Off-site - recycling - solvents/organics recovery:	0
Off-site - recycling -metals recovery:	0
Off-site - recycling - other reuse or recovery:	0
Off-site - recycling - acid regeneration:	0
Off-site - recycling - transfer to waste broker:	0
Total transferred off site for recycling:	0
Off-site - energy recovery:	0
Off-site - transfer to waste broker for energy recovery:	0
Total transferred off site for energy recovery:	0
Off-site - POTW treatment:	0
Off-site - solidification/stabilization treatment - non metals:	0
Off-site -incineration/thermal treatment:	0
Off-site - incineration/insignificant heat value:	0
Off-site - wastewater treatment - non-metals:	0

KAPSTONE CHARLESTON KRAFT LLC (Continued) **1000842482**

Off-site - other waste treatment:	0
Off-site - transfer to waste broker - waste treatment:	0
Total transferred off site for treatment:	0
Off-site - transfer to waste broker:	0
Total transferred off site for further waste management:	0
Total POTW transfer:	0
Energy recovery on site current year:	0
Recycled on site current year:	0
Treated on site current year:	0
Total on-site waste management:	0
On-site energy recovery method 1:	Not Applicable
On-site energy recovery method 2:	Not reported
On-site energy recovery method 3:	Not reported
On-site energy recovery method 4:	Not reported
On-site recycling processes method 1:	Not Applicable
On-site recycling processes method 2:	Not reported
On-site recycling processes method 3:	Not reported
On-site recycling processes method 4:	Not reported
On-site recycling processes method 5:	Not reported
On-site recycling processes method 6:	Not reported
On-site recycling processes method 7:	Not reported

Detailed Source Reduction Activities and Methods:

Document control number:	1317216149993
Cas number:	000050000
Chemical name: FORMALDEHYDE	
Classification:	TRI
Unit of measure:	Pounds
On-site limited releases - prior year:	0
On-site limited releases - current year:	0
On-site limited releases - following year:	0
On-site limited releases - 2nd-following year:	0
Other on-site releases - prior year:	15150
Other on-site releases - current year:	14000
Other on-site releases - following year:	15000
Other on-site releases - 2nd-following year:	15000
Off-site limited releases - prior year:	0
Off-site limited releases - current year:	0
Off-site limited releases - following year:	0
Off-site limited releases - 2nd-following year:	0
Other off-site releases - previous year:	0
Other off-site releases - current year:	0
Other off-site releases - following year:	0
Other off-site releases - 2nd-following year:	0
Energy recovery on site prior year:	4800
Energy recovery on site current year:	5100
Energy recovery on site following year:	5100
Energy recovery on site 2nd-following year:	5100
Energy recovery off site prior year:	0
Energy recovery off site current year:	0
Energy recovery off site following year:	0
Energy recovery off site 2nd-following year:	0
Quantity recycled on site prior year:	0
Quantity recycled on site current year:	0
Quantity recycled on site following year:	0
Quantity recycled on site 2nd-following year:	0
Quantity recycled off site prior year:	0

KAPSTONE CHARLESTON KRAFT LLC (Continued) **1000842482**

Quantity recycled off site current year:	0
Quantity recycled off site following year:	0
Quantity recycled off site 2nd-following year:	0
Quantity treated on site prior year:	1464
Quantity treated on site current year:	1300
Quantity treated on site following year:	1300
Quantity treated on site 2nd-following year:	1300
Quantity treated off site prior year:	0
Quantity treated off site current year:	0
Quantity treated off site following year:	0
Quantity treated off site 2nd-following year:	0
Catastrophic releases or other one-time events:	Not reported
Prod ratio/activity index:	1.06
Prod ratio or activity:	PRODUCTION
1st source reduction activity: NA-NA	
1st source reduction activity id method - code 1:	Not reported
1st source reduction activity id method - code 1 description:	Not reported
1st source reduction activity id method - code 2:	Not reported
1st source reduction activity id method - code 2 description:	Not reported
1st source reduction activity id method - code 3:	Not reported
1st source reduction activity id method - code 3 description:	Not reported
Est annual reduction - 1st source reduction activity - code:	Not reported
Est annual reduction - 1st source reduction activity - desc:	Not reported
2nd source reduction activity code:	Not reported
2nd source reduction activity description:	Not reported
2nd source reduction activity id method - code 1:	Not reported
2nd source reduction activity id method - code 1 description:	Not reported
2nd source reduction activity id method - code 2:	Not reported
2nd source reduction activity id method - code 2 description:	Not reported
2nd source reduction activity id method - code 3:	Not reported
2nd source reduction activity id method - code 3 description:	Not reported
Est annual reduction - 2nd source reduction activity - code:	Not reported
Est annual reduction -2nd source reduction activity - desc:	Not reported
3rd source reduction activity code:	Not reported
3rd source reduction activity description:	Not reported
3rd source reduction activity id method - code 1:	Not reported
3rd source reduction activity id method - code 1 description:	Not reported
3rd source reduction activity id method - code 2:	Not reported
3rd source reduction activity id method - code 2 description:	Not reported
3rd source reduction activity id method - code 3:	Not reported
3rd source reduction activity id method - code 3 description:	Not reported
Est annual reduction - 3rd source reduction activity - code:	Not reported
Est annual reduction - 3rd source reduction activity - desc:	Not reported
4th source reduction activity code:	Not reported
4th source reduction activity description:	Not reported
4th source reduction activity id method ? code 1:	Not reported
4th source reduction activity id method - code 1 description:	Not reported
4th source reduction activity id method - code 2:	Not reported
4th source reduction activity id method - code 2 description:	Not reported
4th source reduction activity id method - code 3:	Not reported
4th source reduction activity id method ? code 3 description:	Not reported
Est annual reduction - 4th source reduction activity - code:	Not reported
Est annual reduction - 4th source reduction activity- desc:	Not reported

Detailed On-site Waste Treatment Methods and Efficiency:

Document control number:	1317216150045
Cas number:	N458

KAPSTONE CHARLESTON KRAFT LLC (Continued) **1000842482**

Chemical name:	MERCURY COMPOUNDS
Classification:	PBT
Unit of measure:	Pounds
Stream 1 - waste stream code:	Not reported
Stream 1 - trtmt method - sequence 1:	Not reported
Stream 1 - trtmt method - sequence 2:	Not reported
Stream 1 - trtmt method - sequence 3:	Not reported
Stream 1 - trtmt method - sequence 4:	Not reported
Stream 1 - trtmt method - sequence 5:	Not reported
Stream 1 - trtmt method - sequence 6:	Not reported
Stream 1 - trtmt method - sequence 7:	Not reported
Stream 1 - trtmt method - sequence 8:	Not reported
Stream 1 - based on operating data:	Not reported
Stream 2 - waste stream code:	Not reported
Stream 2 - trtmt method - sequence 1:	Not reported
Stream 2 - trtmt method - sequence 2:	Not reported
Stream 2 - trtmt method - sequence 3:	Not reported
Stream 2 - trtmt method - sequence 4:	Not reported
Stream 2 - trtmt method - sequence 5:	Not reported
Stream 2 - trtmt method - sequence 6:	Not reported
Stream 2 - trtmt method - sequence 7:	Not reported
Stream 2 - trtmt method - sequence 8:	Not reported
Stream 2 - based on operating data:	Not reported
Stream 3 - waste stream code:	Not reported
Stream 3 - trtmt method - sequence 1:	Not reported
Stream 3 - trtmt method - sequence 3:	Not reported
Stream 3 - trtmt method - sequence 3:	Not reported
Stream 3 - trtmt method - sequence 4:	Not reported
Stream 3 - trtmt method - sequence 5:	Not reported
Stream 3 - trtmt method - sequence 6:	Not reported
Stream 3 - trtmt method - sequence 7:	Not reported
Stream 3 - trtmt method - sequence 8:	Not reported
Stream 3 - based on operating data:	Not reported
Stream 4 - waste stream code:	Not reported
Stream 4 - trtmt method - sequence 1:	Not reported
Stream 4 - trtmt method - sequence 2:	Not reported
Stream 4 - trtmt method - sequence 3:	Not reported
Stream 4 - trtmt method - sequence 4:	Not reported
Stream 4 - trtmt method - sequence 5:	Not reported
Stream 4 - trtmt method - sequence 6:	Not reported
Stream 4 - trtmt method - sequence 7:	Not reported
Stream 4 - trtmt method - sequence 8:	Not reported
Stream 4 - based on operating data:	Not reported
Stream 5 - waste stream code:	Not reported
Stream 5 - trtmt method - sequence 1:	Not reported
Stream 5 - trtmt method - sequence 2:	Not reported
Stream 5 - trtmt method - sequence 3:	Not reported
Stream 5 - trtmt method - sequence 4:	Not reported
Stream 5 - trtmt method - sequence 5:	Not reported
Stream 5 - trtmt method - sequence 6:	Not reported
Stream 5 - trtmt method - sequence 7:	Not reported
Stream 5 - trtmt method - sequence 8:	Not reported
Stream 5 - based on operating data:	Not reported

Details of Off-site Transfers:

Document control number:	1317216149942
Cas number:	N040

KAPSTONE CHARLESTON KRAFT LLC (Continued) **1000842482**

Chemical name:	BARIUM COMPOUNDS
Classification:	TRI
Unit of measure:	Pounds
Offsite RCRA id nr:	NA
Offsite transfer sequence number:	1
Offsite name:	HARVEY TRACT LANDFILL
Offsite street address:	HWY 16
Offsite City,State,Zip:	SUMMERVILLE, SC 29483
Offsite county:	BERKELEY
Offsite province:	Not reported
Offsite country id:	Not reported
Offsite control:	NO
Offsite storage only m10 lbs:	0
Offsite storage only m10 boe:	Not reported
Offsite solidification/stabilization (metals) m41 lbs:	0
Offsite solidification/stabilization (metals) m41 boe:	Not reported
Offsite wastewater trtmt (metals) m62 lbs:	0
Offsite wastewater trtmt (metals) m62 boe:	Not reported
Offsite solidification/ stabilization m40 metal lbs:	0
Offsite solidification/ stabilization m40 metal boe:	Not reported
Offsite wastewater trtmt - metals m61 metal lbs:	0
Offsite wastewater trtmt - metals m61 metal boe:	Not reported
Offsite ugrnd inj m71 lbs:	0
Offsite ugrnd inj m71 boe:	Not reported
Offsite offsite ugrnd inj (class i wells) m81 lbs:	0
Offsite offsite ugrnd inj (class i wells) m81 boe:	Not reported
Offsite ugrnd inj (class ii- v wells) m82 lbs:	0
Offsite ugrnd inj (class ii- v wells) m82 boe:	Not reported
Offsite landfills/disposal surface impoundment m72 lbs:	0
Offsite landfills/disposal surface impoundment m72 boe:	Not reported
Offsite surface impoundment m63 lbs:	0
Offsite surface impoundment m63 boe:	Not reported
Offsite RCRA subtitle c surface impoundment m66 lbs:	0
Offsite RCRA subtitle c surface impoundment m66 boe:	Not reported
Offsite other surface impoundment m67 lbs:	0
Offsite other surface impoundment m67 boe:	Not reported
Offsite other landfills m64 lbs:	100000
Offsite other landfills m64 boe:	M2
Offsite RCRA subtitle c landfillsm65 lbs:	0
Offsite RCRA subtitle c landfillsm65 boe:	Not reported
Offsite land treatment m73 lbs:	0
Offsite land treatment m73 boe:	Not reported
Offsite other land disposal m79 lbs:	0
Offsite other land disposal m79 boe:	Not reported
Offsite other off-site mgmt m90 lbs:	0
Offsite other off-site mgmt m90 boe:	Not reported
Offsite transfer to waste broker for disposal m94 lbs:	0
Offsite transfer to waste broker for disposal m94 boe:	Not reported
Offsite disposal unknown m99 lbs:	0
Offsite disposal unknown m99 boe:	Not reported
Total amount transferred offsite for disposal:	100000
Offsite solvents/organics recovery m20 lbs:	0
Offsite solvents/organics recovery m20 boe:	Not reported
Offsite metals recovery m24 lbs:	0
Offsite metals recovery m24 boe:	Not reported
Offsite other reuse or recovery m26 lbs:	0
Offsite other reuse or recovery m26 boe:	Not reported

KAPSTONE CHARLESTON KRAFT LLC (Continued) **1000842482**

Offsite acid regeneration m28 lbs:	0
Offsite acid regeneration m28 boe:	Not reported
Offsite transfer to waste broker for recycling m93 lbs:	0
Offsite transfer to waste broker for recycling m93 boe:	Not reported
Total amount transferred offsite for recycling:	0
Offsite energy recovery m56 lbs:	0
Offsite energy recovery m56 boe:	Not reported
Offsite transfer to waste broker for energy recovery m92 lbs:	0
Offsite transfer to waste broker for energy recovery m92 boe:	Not reported
Total amount transferred offsite for energy recovery:	0
Offsite solidification/stabilization treatment m40 non-metal lbs:	0
Offsite solidification/stabilization treatment m40 non-metal boe:	Not reported
Offsite incineration/thermal treatment m50 lbs:	0
Offsite incineration/thermal treatment m50 boe:	Not reported
Offsite incineration/insignificant fuel value m54 lbs:	0
Offsite incineration/insignificant fuel value m54 boe:	Not reported
Offsite wastewater trtmt ? non-metals m61 lbs:	0
Offsite wastewater trtmt ? non-metals m61 boe:	Not reported
Offsite other waste treatment m69 lbs:	0
Offsite other waste treatment m69 boe:	Not reported
Offsite transfer to waste broker for waste treatment m95 lbs:	0
Offsite transfer to waste broker for waste treatment m95 boe:	Not reported
Total amount transferred offsite for treatment:	0

Details of Transfers to Publicly Owned Treatment Works:

Document control number:		1317216150108
Cas number:		N770
Chemical name:	VANADIUM COMPOUNDS	
Classification:		TRI
Unit of measure:		Pounds
POTW loc number:		1
POTW name:		NA
POTW address:		Not reported
POTW City,State,Zip:		Not reported
POTW county:		Not reported
Transfer range code:		Not reported
Total transfer:		Not reported
Quantity transferred:		0
Basis of estimate:		Not reported
Discharges to water streams:		Not reported
Discharges to water streams - basis of estimate:		Not reported
Discharges to other activities:		Not reported
Discharges to other activities - basis of estimate:		Not reported
Released to air:		Not reported
Released to air - basis of estimate:		Not reported
Sludge to disposal:		Not reported
Sludge to disposal - basis of estimate:		Not reported
Sludge to incineration - metals:		Not reported
Sludge to incineration - metals - basis of estimate:		Not reported
Sludge to agricultural applications:		Not reported
Sludge to agricultural applications - basis of estimate:		Not reported
Other or unknown disposal:		Not reported
Other or unknown disposal - basis of estimate:		Not reported
Total released:		Not reported
Other or unknown treatment:		Not reported
Other or unknown treatment - basis of estimate:		Not reported
Sludge to incineration - nonmetals:		Not reported

KAPSTONE CHARLESTON KRAFT LLC (Continued) **1000842482**

Sludge to incineration - nonmetals - basis of estimate:	Not reported
Total treated:	Not reported
TRI ID:	29411WSTVC5600A
Cas number:	N770
Chemical name: VANADIUM COMPOUNDS	
Classification:	TRI
Unit of measure:	Pounds
Metal ind:	YES
Revision code 1:	Not reported
Revision code 2:	Not reported
Produce the chemical:	YES
Import the chemical:	NO
On-site use of the chemical:	NO
Sale or distribution of the chemical:	NO
As a byproduct:	YES
As a manufactured impurity:	NO
Used as a reactant:	NO
Added as a formulation component:	NO
Used as an article component:	NO
Repackaging:	NO
As a process impurity:	NO
Used as a chemical processing aid:	NO
Used as a manufacturing aid:	NO
Ancillary or other use:	NO
Maximum amount on site:	01
Fugitive air emissions - total release pounds:	NA
Fugitive air emissions - total release range code:	Not reported
Total fugitive air emissions:	0
Fugitive air emissions - basis of estimate:	Not reported
Stack air emissions - release pounds:	5
Stack air emissions - release range code:	Not reported
Total stack air emissions:	5
Stack air emissions - basis of estimate:	Published Emission Factors
Total air emissions:	5
Discharges to stream a - stream name:	COOPER RIVER
Total discharges to stream a:	2500
Discharges to stream A - basis of estimate:	Other
Discharges to stream a - % from stormwater:	Not reported
Discharges to stream b - stream name:	Not reported
Total discharges to stream b:	Not reported
Discharges to stream B - basis of estimate:	Not reported
Discharges to stream b - % from stormwater:	Not reported
Discharges to stream c - stream name:	Not reported
Total discharges to stream c:	Not reported
Discharges to stream C - basis of estimate:	Not reported
Discharges to stream c - % from stormwater:	Not reported
Discharges to stream d - stream name:	Not reported
Total discharges to stream d:	Not reported
Discharges to stream D - basis of estimate:	Not reported
Discharges to stream d - % from stormwater:	Not reported
Discharges to stream e - stream name:	Not reported
Total discharges to stream e:	Not reported
Discharges to stream E - basis of estimate:	Not reported
Discharges to stream e - % from stormwater:	Not reported
Discharges to stream f - stream name:	Not reported

KAPSTONE CHARLESTON KRAFT LLC (Continued) **1000842482**

Total discharges to stream f:	Not reported
Discharges to stream F - basis of estimate:	Not reported
Discharges to stream f - % from stormwater:	Not reported
Discharges to stream g - stream name:	Not reported
Total discharges to stream g:	Not reported
Discharges to stream G - basis of estimate:	Not reported
Discharges to stream g - % from stormwater:	Not reported
Total number of receiving streams:	1
Total surface water discharge:	2500
Total on-site underground inj - pounds:	Not reported
On-site underground inj - basis of estimate:	Not reported
Total on-site ugrnd inj to cl i wells - pounds:	0
On-site underground inj to c1 i wells - basis of estimate:	Not reported
Total on-site ugrnd inj to cl ii-v wells - pounds:	0
On-site ungrnd inj to cl ii-v wells - basis of estimate:	Not reported
Total on-site underground injection:	0
Total on-site landfills:	Not reported
On-site landfills - basis of estimate:	Not reported
Total on-site RCRA subtitle c landfills:	0
On-site RCRA subtitle c landfills - basis of estimate:	Not reported
Total other on-site landfills:	0
Other landfills - basis of estimate:	Not reported
Total on-site land treatment:	0
Land trtmt/appl farming - basis of estimate:	Not reported
Total surface impoundments:	0
Surface impoundment - basis of estimate:	Not reported
Total RCRA c surface impoundments:	0
RCRA c Surface impoundment - basis of estimate:	Not reported
Total other surface impoundments:	0
Other surface impoundment - basis of estimate:	Not reported
Total other disposal:	0
Other disposal - basis of estimate:	Not reported
Total on-site land releases:	0
Total on-site releases:	2505
Off-site - POTW releases:	0
Off-site - storage only:	0
Off-site - solidification/stabilization - metals:	0
Off-site - wastewater treatment release - metals:	0
Off-site - solidification/stablization - release - metals:	0
Off-site - wastewater treatment - metals:	0
Off-site - underground injection:	0
Off-site - underground injection - class 1 wells:	0
Off-site - underground injection - class ii-v wells:	0
Off-site - landfills/disposal surface impoundments:	0
Off-site - surface impoundment:	0
Off-site - RCRA subtitle c surface impoundments:	0
Off-site - other surface impoundments:	0
Off-site - other landfills:	6100
Off-site - RCRA subtitle c landfills:	0
Off-site - disposal - land treatment:	0
Off-site - disposal - other land disposal:	0
Off-site - disposal - other off-site management:	0
Off-site - disposal - transfer to waste broker:	0
Off-site - disposal - unknown:	0
Total transferred off site for disposal:	6100
Off-site - recycling - solvents/organics recovery:	0
Off-site - recycling -metals recovery:	0

KAPSTONE CHARLESTON KRAFT LLC (Continued) **1000842482**

Off-site - recycling - other reuse or recovery:	0
Off-site - recycling - acid regeneration:	0
Off-site - recycling - transfer to waste broker:	0
Total transferred off site for recycling:	0
Off-site - energy recovery:	0
Off-site - transfer to waste broker for energy recovery:	0
Total transferred off site for energy recovery:	0
Off-site - POTW treatment:	0
Off-site - solidification/stabilization treatment - non metals:	0
Off-site -incineration/thermal treatment:	0
Off-site - incineration/insignificant heat value:	0
Off-site - wastewater treatment - non-metals:	0
Off-site - other waste treatment:	0
Off-site - transfer to waste broker - waste treatment:	0
Total transferred off site for treatment:	0
Off-site - transfer to waste broker:	0
Total transferred off site for further waste management:	6100
Total POTW transfer:	0
Energy recovery on site current year:	0
Recycled on site current year:	0
Treated on site current year:	0
Total on-site waste management:	0
On-site energy recovery method 1:	Not Applicable
On-site energy recovery method 2:	Not reported
On-site energy recovery method 3:	Not reported
On-site energy recovery method 4:	Not reported
On-site recycling processes method 1:	Not Applicable
On-site recycling processes method 2:	Not reported
On-site recycling processes method 3:	Not reported
On-site recycling processes method 4:	Not reported
On-site recycling processes method 5:	Not reported
On-site recycling processes method 6:	Not reported
On-site recycling processes method 7:	Not reported

Detailed Source Reduction Activities and Methods:

Document control number:	1317216149993
Cas number:	000050000
Chemical name: FORMALDEHYDE	
Classification:	TRI
Unit of measure:	Pounds
On-site limited releases - prior year:	0
On-site limited releases - current year:	0
On-site limited releases - following year:	0
On-site limited releases - 2nd-following year:	0
Other on-site releases - prior year:	15150
Other on-site releases - current year:	14000
Other on-site releases - following year:	15000
Other on-site releases - 2nd-following year:	15000
Off-site limited releases - prior year:	0
Off-site limited releases - current year:	0
Off-site limited releases - following year:	0
Off-site limited releases - 2nd-following year:	0
Other off-site releases - previous year:	0
Other off-site releases - current year:	0
Other off-site releases - following year:	0
Other off-site releases - 2nd-following year:	0
Energy recovery on site prior year:	4800

KAPSTONE CHARLESTON KRAFT LLC (Continued) **1000842482**

Energy recovery on site current year:		5100
Energy recovery on site following year:		5100
Energy recovery on site 2nd-following year:		5100
Energy recovery off site prior year:		0
Energy recovery off site current year:		0
Energy recovery off site following year:		0
Energy recovery off site 2nd-following year:		0
Quantity recycled on site prior year:		0
Quantity recycled on site current year:		0
Quantity recycled on site following year:		0
Quantity recycled on site 2nd-following year:		0
Quantity recycled off site prior year:		0
Quantity recycled off site current year:		0
Quantity recycled off site following year:		0
Quantity recycled off site 2nd-following year:		0
Quantity treated on site prior year:		1464
Quantity treated on site current year:		1300
Quantity treated on site following year:		1300
Quantity treated on site 2nd-following year:		1300
Quantity treated off site prior year:		0
Quantity treated off site current year:		0
Quantity treated off site following year:		0
Quantity treated off site 2nd-following year:		0
Catastrophic releases or other one-time events:		Not reported
Prod ratio/activity index:		1.06
Prod ratio or activity:		PRODUCTION
1st source reduction activity:	NA-NA	
1st source reduction activity id method - code 1:		Not reported
1st source reduction activity id method - code 1 description:		Not reported
1st source reduction activity id method - code 2:		Not reported
1st source reduction activity id method - code 2 description:		Not reported
1st source reduction activity id method - code 3:		Not reported
1st source reduction activity id method - code 3 description:		Not reported
Est annual reduction - 1st source reduction activity - code:		Not reported
Est annual reduction - 1st source reduction activity - desc:		Not reported
2nd source reduction activity code:		Not reported
2nd source reduction activity description:		Not reported
2nd source reduction activity id method - code 1:		Not reported
2nd source reduction activity id method - code 1 description:		Not reported
2nd source reduction activity id method - code 2:		Not reported
2nd source reduction activity id method - code 2 description:		Not reported
2nd source reduction activity id method - code 3:		Not reported
2nd source reduction activity id method - code 3 description:		Not reported
Est annual reduction - 2nd source reduction activity - code:		Not reported
Est annual reduction -2nd source reduction activity - desc:		Not reported
3rd source reduction activity code:		Not reported
3rd source reduction activity description:		Not reported
3rd source reduction activity id method - code 1:		Not reported
3rd source reduction activity id method - code 1 description:		Not reported
3rd source reduction activity id method - code 2:		Not reported
3rd source reduction activity id method - code 2 description:		Not reported
3rd source reduction activity id method - code 3:		Not reported
3rd source reduction activity id method - code 3 description:		Not reported
Est annual reduction - 3rd source reduction activity - code:		Not reported
Est annual reduction - 3rd source reduction activity - desc:		Not reported
4th source reduction activity code:		Not reported
4th source reduction activity description:		Not reported

KAPSTONE CHARLESTON KRAFT LLC (Continued) **1000842482**

4th source reduction activity id method ? code 1:	Not reported
4th source reduction activity id method - code 1 description:	Not reported
4th source reduction activity id method - code 2:	Not reported
4th source reduction activity id method - code 2 description:	Not reported
4th source reduction activity id method - code 3:	Not reported
4th source reduction activity id method ? code 3 description:	Not reported
Est annual reduction - 4th source reduction activity - code:	Not reported
Est annual reduction - 4th source reduction activity- desc:	Not reported

Detailed On-site Waste Treatment Methods and Efficiency:

Document control number:	1317216150045
Cas number:	N458
Chemical name: MERCURY COMPOUNDS	
Classification:	PBT
Unit of measure:	Pounds
Stream 1 - waste stream code:	Not reported
Stream 1 - trtmt method - sequence 1:	Not reported
Stream 1 - trtmt method - sequence 2:	Not reported
Stream 1 - trtmt method - sequence 3:	Not reported
Stream 1 - trtmt method - sequence 4:	Not reported
Stream 1 - trtmt method - sequence 5:	Not reported
Stream 1 - trtmt method - sequence 6:	Not reported
Stream 1 - trtmt method - sequence 7:	Not reported
Stream 1 - trtmt method - sequence 8:	Not reported
Stream 1 - based on operating data:	Not reported
Stream 2 - waste stream code:	Not reported
Stream 2 - trtmt method - sequence 1:	Not reported
Stream 2 - trtmt method - sequence 2:	Not reported
Stream 2 - trtmt method - sequence 3:	Not reported
Stream 2 - trtmt method - sequence 4:	Not reported
Stream 2 - trtmt method - sequence 5:	Not reported
Stream 2 - trtmt method - sequence 6:	Not reported
Stream 2 - trtmt method - sequence 7:	Not reported
Stream 2 - trtmt method - sequence 8:	Not reported
Stream 2 - based on operating data:	Not reported
Stream 3 - waste stream code:	Not reported
Stream 3 - trtmt method - sequence 1:	Not reported
Stream 3 - trtmt method - sequence 3:	Not reported
Stream 3 - trtmt method - sequence 3:	Not reported
Stream 3 - trtmt method - sequence 4:	Not reported
Stream 3 - trtmt method - sequence 5:	Not reported
Stream 3 - trtmt method - sequence 6:	Not reported
Stream 3 - trtmt method - sequence 7:	Not reported
Stream 3 - trtmt method - sequence 8:	Not reported
Stream 3 - based on operating data:	Not reported
Stream 4 - waste stream code:	Not reported
Stream 4 - trtmt method - sequence 1:	Not reported
Stream 4 - trtmt method - sequence 2:	Not reported
Stream 4 - trtmt method - sequence 3:	Not reported
Stream 4 - trtmt method - sequence 4:	Not reported
Stream 4 - trtmt method - sequence 5:	Not reported
Stream 4 - trtmt method - sequence 6:	Not reported
Stream 4 - trtmt method - sequence 7:	Not reported
Stream 4 - trtmt method - sequence 8:	Not reported
Stream 4 - based on operating data:	Not reported
Stream 5 - waste stream code:	Not reported
Stream 5 - trtmt method - sequence 1:	Not reported

KAPSTONE CHARLESTON KRAFT LLC (Continued) **1000842482**

Stream 5 - trtmt method - sequence 2:	Not reported
Stream 5 - trtmt method - sequence 3:	Not reported
Stream 5 - trtmt method - sequence 4:	Not reported
Stream 5 - trtmt method - sequence 5:	Not reported
Stream 5 - trtmt method - sequence 6:	Not reported
Stream 5 - trtmt method - sequence 7:	Not reported
Stream 5 - trtmt method - sequence 8:	Not reported
Stream 5 - based on operating data:	Not reported

Details of Off-site Transfers:

Document control number:	1317216149942
Cas number:	N040
Chemical name: BARIUM COMPOUNDS	
Classification:	TRI
Unit of measure:	Pounds
Offsite RCRA id nr:	NA
Offsite transfer sequence number:	1
Offsite name:	HARVEY TRACT LANDFILL
Offsite street address:	HWY 16
Offsite City,State,Zip:	SUMMERVILLE, SC 29483
Offsite county:	BERKELEY
Offsite province:	Not reported
Offsite country id:	Not reported
Offsite control:	NO
Offsite storage only m10 lbs:	0
Offsite storage only m10 boe:	Not reported
Offsite solidification/stabilization (metals) m41 lbs:	0
Offsite solidification/stabilization (metals) m41 boe:	Not reported
Offsite wastewater trtmt (metals) m62 lbs:	0
Offsite wastewater trtmt (metals) m62 boe:	Not reported
Offsite solidification/ stabilization m40 metal lbs:	0
Offsite solidification/ stabilization m40 metal boe:	Not reported
Offsite wastewater trtmt - metals m61 metal lbs:	0
Offsite wastewater trtmt - metals m61 metal boe:	Not reported
Offsite ugrnd inj m71 lbs:	0
Offsite ugrnd inj m71 boe:	Not reported
Offsite offsite ugrnd inj (class i wells) m81 lbs:	0
Offsite offsite ugrnd inj (class i wells) m81 boe:	Not reported
Offsite ugrnd inj (class ii- v wells) m82 lbs:	0
Offsite ugrnd inj (class ii- v wells) m82 boe:	Not reported
Offsite landfills/disposal surface impoundment m72 lbs:	0
Offsite landfills/disposal surface impoundment m72 boe:	Not reported
Offsite surface impoundment m63 lbs:	0
Offsite surface impoundment m63 boe:	Not reported
Offsite RCRA subtitle c surface impoundment m66 lbs:	0
Offsite RCRA subtitle c surface impoundment m66 boe:	Not reported
Offsite other surface impoundment m67 lbs:	0
Offsite other surface impoundment m67 boe:	Not reported
Offsite other landfills m64 lbs:	100000
Offsite other landfills m64 boe:	M2
Offsite RCRA subtitle c landfillsm65 lbs:	0
Offsite RCRA subtitle c landfillsm65 boe:	Not reported
Offsite land treatment m73 lbs:	0
Offsite land treatment m73 boe:	Not reported
Offsite other land disposal m79 lbs:	0
Offsite other land disposal m79 boe:	Not reported
Offsite other off-site mgmt m90 lbs:	0

KAPSTONE CHARLESTON KRAFT LLC (Continued) **1000842482**

Offsite other off-site mgmt m90 boe:	Not reported
Offsite transfer to waste broker for disposal m94 lbs:	0
Offsite transfer to waste broker for disposal m94 boe:	Not reported
Offsite disposal unknown m99 lbs:	0
Offsite disposal unknown m99 boe:	Not reported
Total amount transferred offsite for disposal:	100000
Offsite solvents/organics recovery m20 lbs:	0
Offsite solvents/organics recovery m20 boe:	Not reported
Offsite metals recovery m24 lbs:	0
Offsite metals recovery m24 boe:	Not reported
Offsite other reuse or recovery m26 lbs:	0
Offsite other reuse or recovery m26 boe:	Not reported
Offsite acid regeneration m28 lbs:	0
Offsite acid regeneration m28 boe:	Not reported
Offsite transfer to waste broker for recycling m93 lbs:	0
Offsite transfer to waste broker for recycling m93 boe:	Not reported
Total amount transferred offsite for recycling:	0
Offsite energy recovery m56 lbs:	0
Offsite energy recovery m56 boe:	Not reported
Offsite transfer to waste broker for energy recovery m92 lbs:	0
Offsite transfer to waste broker for energy recovery m92 boe:	Not reported
Total amount transferred offsite for energy recovery:	0
Offsite solidification/stabilization treatment m40 non-metal lbs:	0
Offsite solidification/stabilization treatment m40 non-metal boe:	Not reported
Offsite incineration/thermal treatment m50 lbs:	0
Offsite incineration/thermal treatment m50 boe:	Not reported
Offsite incineration/insignificant fuel value m54 lbs:	0
Offsite incineration/insignificant fuel value m54 boe:	Not reported
Offsite wastewater trtmt ? non-metals m61 lbs:	0
Offsite wastewater trtmt ? non-metals m61 boe:	Not reported
Offsite other waste treatment m69 lbs:	0
Offsite other waste treatment m69 boe:	Not reported
Offsite transfer to waste broker for waste treatment m95 lbs:	0
Offsite transfer to waste broker for waste treatment m95 boe:	Not reported
Total amount transferred offsite for treatment:	0

Details of Transfers to Publicly Owned Treatment Works:

Document control number:		1317216150108
Cas number:		N770
Chemical name:	VANADIUM COMPOUNDS	
Classification:		TRI
Unit of measure:		Pounds
POTW loc number:		1
POTW name:		NA
POTW address:		Not reported
POTW City,State,Zip:		Not reported
POTW county:		Not reported
Transfer range code:		Not reported
Total transfer:		Not reported
Quantity transferred:		0
Basis of estimate:		Not reported
Discharges to water streams:		Not reported
Discharges to water streams - basis of estimate:		Not reported
Discharges to other activities:		Not reported
Discharges to other activities - basis of estimate:		Not reported
Released to air:		Not reported
Released to air - basis of estimate:		Not reported

KAPSTONE CHARLESTON KRAFT LLC (Continued) **1000842482**

Sludge to disposal:	Not reported
Sludge to disposal - basis of estimate:	Not reported
Sludge to incineration - metals:	Not reported
Sludge to incineration - metals - basis of estimate:	Not reported
Sludge to agricultural applications:	Not reported
Sludge to agricultural applications - basis of estimate:	Not reported
Other or unknown disposal:	Not reported
Other or unknown disposal - basis of estimate:	Not reported
Total released:	Not reported
Other or unknown treatment:	Not reported
Other or unknown treatment - basis of estimate:	Not reported
Sludge to incineration - nonmetals:	Not reported
Sludge to incineration - nonmetals - basis of estimate:	Not reported
Total treated:	Not reported

TRI ID:		29411WSTVC5600A
Cas number:		000075070
Chemical name:	ACETALDEHYDE	
Classification:		TRI
Unit of measure:		Pounds
Metal ind:		NO
Revision code 1:		Not reported
Revision code 2:		Not reported
Produce the chemical:		YES
Import the chemical:		NO
On-site use of the chemical:		NO
Sale or distribution of the chemical:		NO
As a byproduct:		YES
As a manufactured impurity:		NO
Used as a reactant:		NO
Added as a formulation component:		NO
Used as an article component:		NO
Repackaging:		NO
As a process impurity:		NO
Used as a chemical processing aid:		NO
Used as a manufacturing aid:		NO
Ancillary or other use:		NO
Maximum amount on site:		03
Fugitive air emissions - total release pounds:		7300
Fugitive air emissions - total release range code:		Not reported
Total fugitive air emissions:		7300
Fugitive air emissions - basis of estimate:		Other
Stack air emissions - release pounds:		50000
Stack air emissions - release range code:		Not reported
Total stack air emissions:		50000
Stack air emissions - basis of estimate:		Published Emission Factors
Total air emissions:		57300
Discharges to stream a - stream name:		COOPER RIVER
Total discharges to stream a:		1900
Discharges to stream A - basis of estimate:		Other
Discharges to stream a - % from stormwater:		Not reported
Discharges to stream b - stream name:		Not reported
Total discharges to stream b:		Not reported
Discharges to stream B - basis of estimate:		Not reported
Discharges to stream b - % from stormwater:		Not reported
Discharges to stream c - stream name:		Not reported

KAPSTONE CHARLESTON KRAFT LLC (Continued) **1000842482**

Total discharges to stream c:	Not reported
Discharges to stream C - basis of estimate:	Not reported
Discharges to stream c - % from stormwater:	Not reported
Discharges to stream d - stream name:	Not reported
Total discharges to stream d:	Not reported
Discharges to stream D - basis of estimate:	Not reported
Discharges to stream d - % from stormwater:	Not reported
Discharges to stream e - stream name:	Not reported
Total discharges to stream e:	Not reported
Discharges to stream E - basis of estimate:	Not reported
Discharges to stream e - % from stormwater:	Not reported
Discharges to stream f - stream name:	Not reported
Total discharges to stream f:	Not reported
Discharges to stream F - basis of estimate:	Not reported
Discharges to stream f - % from stormwater:	Not reported
Discharges to stream g - stream name:	Not reported
Total discharges to stream g:	Not reported
Discharges to stream G - basis of estimate:	Not reported
Discharges to stream g - % from stormwater:	Not reported
Total number of receiving streams:	1
Total surface water discharge:	1900
Total on-site underground inj - pounds:	Not reported
On-site underground inj - basis of estimate:	Not reported
Total on-site ugrnd inj to cl i wells - pounds:	0
On-site underground inj to c1 i wells - basis of estimate:	Not reported
Total on-site ugrnd inj to cl ii-v wells - pounds:	0
On-site ungrnd inj to cl ii-v wells - basis of estimate:	Not reported
Total on-site underground injection:	0
Total on-site landfills:	Not reported
On-site landfills - basis of estimate:	Not reported
Total on-site RCRA subtitle c landfills:	0
On-site RCRA subtitle c landfills - basis of estimate:	Not reported
Total other on-site landfills:	0
Other landfills - basis of estimate:	Not reported
Total on-site land treatment:	0
Land trtmt/appl farming - basis of estimate:	Not reported
Total surface impoundments:	0
Surface impoundment - basis of estimate:	Not reported
Total RCRA c surface impoundments:	0
RCRA c Surface impoundment - basis of estimate:	Not reported
Total other surface impoundments:	0
Other surface impoundment - basis of estimate:	Not reported
Total other disposal:	0
Other disposal - basis of estimate:	Not reported
Total on-site land releases:	0
Total on-site releases:	59200
Off-site - POTW releases:	0
Off-site - storage only:	0
Off-site - solidification/stabilization - metals:	0
Off-site - wastewater treatment release - metals:	0
Off-site - solidification/stablization - release - metals:	0
Off-site - wastewater treatment - metals:	0
Off-site - underground injection:	0
Off-site - underground injection - class 1 wells:	0
Off-site - underground injection - class ii-v wells:	0
Off-site - landfills/disposal surface impoundments:	0
Off-site - surface impoundment:	0

KAPSTONE CHARLESTON KRAFT LLC (Continued) **1000842482**

Off-site - RCRA subtitle c surface impoundments:	0
Off-site - other surface impoundments:	0
Off-site - other landfills:	0
Off-site - RCRA subtitle c landfills:	0
Off-site - disposal - land treatment:	0
Off-site - disposal - other land disposal:	0
Off-site - disposal - other off-site management:	0
Off-site - disposal - transfer to waste broker:	0
Off-site - disposal - unknown:	0
Total transferred off site for disposal:	0
Off-site - recycling - solvents/organics recovery:	0
Off-site - recycling -metals recovery:	0
Off-site - recycling - other reuse or recovery:	0
Off-site - recycling - acid regeneration:	0
Off-site - recycling - transfer to waste broker:	0
Total transferred off site for recycling:	0
Off-site - energy recovery:	0
Off-site - transfer to waste broker for energy recovery:	0
Total transferred off site for energy recovery:	0
Off-site - POTW treatment:	0
Off-site - solidification/stabilization treatment - non metals:	0
Off-site -incineration/thermal treatment:	0
Off-site - incineration/insignificant heat value:	0
Off-site - wastewater treatment - non-metals:	0
Off-site - other waste treatment:	0
Off-site - transfer to waste broker - waste treatment:	0
Total transferred off site for treatment:	0
Off-site - transfer to waste broker:	0
Total transferred off site for further waste management:	0
Total POTW transfer:	0
Energy recovery on site current year:	110000
Recycled on site current year:	0
Treated on site current year:	22000
Total on-site waste management:	132000
On-site energy recovery method 1:	Industrial Kiln
On-site energy recovery method 2:	Industrial Boiler
On-site energy recovery method 3:	Not reported
On-site energy recovery method 4:	Not reported
On-site recycling processes method 1:	Not Applicable
On-site recycling processes method 2:	Not reported
On-site recycling processes method 3:	Not reported
On-site recycling processes method 4:	Not reported
On-site recycling processes method 5:	Not reported
On-site recycling processes method 6:	Not reported
On-site recycling processes method 7:	Not reported

Detailed Source Reduction Activities and Methods:

Document control number:	1317216149993
Cas number:	000050000
Chemical name: FORMALDEHYDE	
Classification:	TRI
Unit of measure:	Pounds
On-site limited releases - prior year:	0
On-site limited releases - current year:	0
On-site limited releases - following year:	0
On-site limited releases - 2nd-following year:	0
Other on-site releases - prior year:	15150

KAPSTONE CHARLESTON KRAFT LLC (Continued) **1000842482**

Other on-site releases - current year:		14000
Other on-site releases - following year:		15000
Other on-site releases - 2nd-following year:		15000
Off-site limited releases - prior year:		0
Off-site limited releases - current year:		0
Off-site limited releases - following year:		0
Off-site limited releases - 2nd-following year:		0
Other off-site releases - previous year:		0
Other off-site releases - current year:		0
Other off-site releases - following year:		0
Other off-site releases - 2nd-following year:		0
Energy recovery on site prior year:		4800
Energy recovery on site current year:		5100
Energy recovery on site following year:		5100
Energy recovery on site 2nd-following year:		5100
Energy recovery off site prior year:		0
Energy recovery off site current year:		0
Energy recovery off site following year:		0
Energy recovery off site 2nd-following year:		0
Quantity recycled on site prior year:		0
Quantity recycled on site current year:		0
Quantity recycled on site following year:		0
Quantity recycled on site 2nd-following year:		0
Quantity recycled off site prior year:		0
Quantity recycled off site current year:		0
Quantity recycled off site following year:		0
Quantity recycled off site 2nd-following year:		0
Quantity treated on site prior year:		1464
Quantity treated on site current year:		1300
Quantity treated on site following year:		1300
Quantity treated on site 2nd-following year:		1300
Quantity treated off site prior year:		0
Quantity treated off site current year:		0
Quantity treated off site following year:		0
Quantity treated off site 2nd-following year:		0
Catastrophic releases or other one-time events:		Not reported
Prod ratio/activity index:		1.06
Prod ratio or activity:		PRODUCTION
1st source reduction activity:	NA-NA	
1st source reduction activity id method - code 1:		Not reported
1st source reduction activity id method - code 1 description:		Not reported
1st source reduction activity id method - code 2:		Not reported
1st source reduction activity id method - code 2 description:		Not reported
1st source reduction activity id method - code 3:		Not reported
1st source reduction activity id method - code 3 description:		Not reported
Est annual reduction - 1st source reduction activity - code:		Not reported
Est annual reduction - 1st source reduction activity - desc:		Not reported
2nd source reduction activity code:		Not reported
2nd source reduction activity description:		Not reported
2nd source reduction activity id method - code 1:		Not reported
2nd source reduction activity id method - code 1 description:		Not reported
2nd source reduction activity id method - code 2:		Not reported
2nd source reduction activity id method - code 2 description:		Not reported
2nd source reduction activity id method - code 3:		Not reported
2nd source reduction activity id method - code 3 description:		Not reported
Est annual reduction - 2nd source reduction activity - code:		Not reported
Est annual reduction -2nd source reduction activity - desc:		Not reported

KAPSTONE CHARLESTON KRAFT LLC (Continued) **1000842482**

3rd source reduction activity code:	Not reported
3rd source reduction activity description:	Not reported
3rd source reduction activity id method - code 1:	Not reported
3rd source reduction activity id method - code 1 description:	Not reported
3rd source reduction activity id method - code 2:	Not reported
3rd source reduction activity id method - code 2 description:	Not reported
3rd source reduction activity id method - code 3:	Not reported
3rd source reduction activity id method - code 3 description:	Not reported
Est annual reduction - 3rd source reduction activity - code:	Not reported
Est annual reduction - 3rd source reduction activity - desc:	Not reported
4th source reduction activity code:	Not reported
4th source reduction activity description:	Not reported
4th source reduction activity id method ? code 1:	Not reported
4th source reduction activity id method - code 1 description:	Not reported
4th source reduction activity id method - code 2:	Not reported
4th source reduction activity id method - code 2 description:	Not reported
4th source reduction activity id method - code 3:	Not reported
4th source reduction activity id method ? code 3 description:	Not reported
Est annual reduction - 4th source reduction activity - code:	Not reported
Est annual reduction - 4th source reduction activity- desc:	Not reported

Detailed On-site Waste Treatment Methods and Efficiency:

Document control number:	1317216150045
Cas number:	N458
Chemical name: MERCURY COMPOUNDS	
Classification:	PBT
Unit of measure:	Pounds
Stream 1 - waste stream code:	Not reported
Stream 1 - trtmt method - sequence 1:	Not reported
Stream 1 - trtmt method - sequence 2:	Not reported
Stream 1 - trtmt method - sequence 3:	Not reported
Stream 1 - trtmt method - sequence 4:	Not reported
Stream 1 - trtmt method - sequence 5:	Not reported
Stream 1 - trtmt method - sequence 6:	Not reported
Stream 1 - trtmt method - sequence 7:	Not reported
Stream 1 - trtmt method - sequence 8:	Not reported
Stream 1 - based on operating data:	Not reported
Stream 2 - waste stream code:	Not reported
Stream 2 - trtmt method - sequence 1:	Not reported
Stream 2 - trtmt method - sequence 2:	Not reported
Stream 2 - trtmt method - sequence 3:	Not reported
Stream 2 - trtmt method - sequence 4:	Not reported
Stream 2 - trtmt method - sequence 5:	Not reported
Stream 2 - trtmt method - sequence 6:	Not reported
Stream 2 - trtmt method - sequence 7:	Not reported
Stream 2 - trtmt method - sequence 8:	Not reported
Stream 2 - based on operating data:	Not reported
Stream 3 - waste stream code:	Not reported
Stream 3 - trtmt method - sequence 1:	Not reported
Stream 3 - trtmt method - sequence 3:	Not reported
Stream 3 - trtmt method - sequence 3:	Not reported
Stream 3 - trtmt method - sequence 4:	Not reported
Stream 3 - trtmt method - sequence 5:	Not reported
Stream 3 - trtmt method - sequence 6:	Not reported
Stream 3 - trtmt method - sequence 7:	Not reported
Stream 3 - trtmt method - sequence 8:	Not reported
Stream 3 - based on operating data:	Not reported

KAPSTONE CHARLESTON KRAFT LLC (Continued) **1000842482**

Stream 4 - waste stream code:	Not reported
Stream 4 - trtmt method - sequence 1:	Not reported
Stream 4 - trtmt method - sequence 2:	Not reported
Stream 4 - trtmt method - sequence 3:	Not reported
Stream 4 - trtmt method - sequence 4:	Not reported
Stream 4 - trtmt method - sequence 5:	Not reported
Stream 4 - trtmt method - sequence 6:	Not reported
Stream 4 - trtmt method - sequence 7:	Not reported
Stream 4 - trtmt method - sequence 8:	Not reported
Stream 4 - based on operating data:	Not reported
Stream 5 - waste stream code:	Not reported
Stream 5 - trtmt method - sequence 1:	Not reported
Stream 5 - trtmt method - sequence 2:	Not reported
Stream 5 - trtmt method - sequence 3:	Not reported
Stream 5 - trtmt method - sequence 4:	Not reported
Stream 5 - trtmt method - sequence 5:	Not reported
Stream 5 - trtmt method - sequence 6:	Not reported
Stream 5 - trtmt method - sequence 7:	Not reported
Stream 5 - trtmt method - sequence 8:	Not reported
Stream 5 - based on operating data:	Not reported

Details of Off-site Transfers:

Document control number:	1317216149942
Cas number:	N040
Chemical name: BARIUM COMPOUNDS	
Classification:	TRI
Unit of measure:	Pounds
Offsite RCRA id nr:	NA
Offsite transfer sequence number:	1
Offsite name:	HARVEY TRACT LANDFILL
Offsite street address:	HWY 16
Offsite City,State,Zip:	SUMMERVILLE, SC 29483
Offsite county:	BERKELEY
Offsite province:	Not reported
Offsite country id:	Not reported
Offsite control:	NO
Offsite storage only m10 lbs:	0
Offsite storage only m10 boe:	Not reported
Offsite solidification/stabilization (metals) m41 lbs:	0
Offsite solidification/stabilization (metals) m41 boe:	Not reported
Offsite wastewater trtmt (metals) m62 lbs:	0
Offsite wastewater trtmt (metals) m62 boe:	Not reported
Offsite solidification/ stabilization m40 metal lbs:	0
Offsite solidification/ stabilization m40 metal boe:	Not reported
Offsite wastewater trtmt - metals m61 metal lbs:	0
Offsite wastewater trtmt - metals m61 metal boe:	Not reported
Offsite ugrnd inj m71 lbs:	0
Offsite ugrnd inj m71 boe:	Not reported
Offsite offsite ugrnd inj (class i wells) m81 lbs:	0
Offsite offsite ugrnd inj (class i wells) m81 boe:	Not reported
Offsite ugrnd inj (class ii- v wells) m82 lbs:	0
Offsite ugrnd inj (class ii- v wells) m82 boe:	Not reported
Offsite landfills/disposal surface impoundment m72 lbs:	0
Offsite landfills/disposal surface impoundment m72 boe:	Not reported
Offsite surface impoundment m63 lbs:	0
Offsite surface impoundment m63 boe:	Not reported
Offsite RCRA subtitle c surface impoundment m66 lbs:	0

KAPSTONE CHARLESTON KRAFT LLC (Continued) **1000842482**

Offsite RCRA subtitle c surface impoundment m66 boe:	Not reported
Offsite other surface impoundment m67 lbs:	0
Offsite other surface impoundment m67 boe:	Not reported
Offsite other landfills m64 lbs:	100000
Offsite other landfills m64 boe:	M2
Offsite RCRA subtitle c landfillsm65 lbs:	0
Offsite RCRA subtitle c landfillsm65 boe:	Not reported
Offsite land treatment m73 lbs:	0
Offsite land treatment m73 boe:	Not reported
Offsite other land disposal m79 lbs:	0
Offsite other land disposal m79 boe:	Not reported
Offsite other off-site mgmt m90 lbs:	0
Offsite other off-site mgmt m90 boe:	Not reported
Offsite transfer to waste broker for disposal m94 lbs:	0
Offsite transfer to waste broker for disposal m94 boe:	Not reported
Offsite disposal unknown m99 lbs:	0
Offsite disposal unknown m99 boe:	Not reported
Total amount transferred offsite for disposal:	100000
Offsite solvents/organics recovery m20 lbs:	0
Offsite solvents/organics recovery m20 boe:	Not reported
Offsite metals recovery m24 lbs:	0
Offsite metals recovery m24 boe:	Not reported
Offsite other reuse or recovery m26 lbs:	0
Offsite other reuse or recovery m26 boe:	Not reported
Offsite acid regeneration m28 lbs:	0
Offsite acid regeneration m28 boe:	Not reported
Offsite transfer to waste broker for recycling m93 lbs:	0
Offsite transfer to waste broker for recycling m93 boe:	Not reported
Total amount transferred offsite for recycling:	0
Offsite energy recovery m56 lbs:	0
Offsite energy recovery m56 boe:	Not reported
Offsite transfer to waste broker for energy recovery m92 lbs:	0
Offsite transfer to waste broker for energy recovery m92 boe:	Not reported
Total amount transferred offsite for energy recovery:	0
Offsite solidification/stabilization treatment m40 non-metal lbs:	0
Offsite solidification/stabilization treatment m40 non-metal boe:	Not reported
Offsite incineration/thermal treatment m50 lbs:	0
Offsite incineration/thermal treatment m50 boe:	Not reported
Offsite incineration/insignificant fuel value m54 lbs:	0
Offsite incineration/insignificant fuel value m54 boe:	Not reported
Offsite wastewater trtmt ? non-metals m61 lbs:	0
Offsite wastewater trtmt ? non-metals m61 boe:	Not reported
Offsite other waste treatment m69 lbs:	0
Offsite other waste treatment m69 boe:	Not reported
Offsite transfer to waste broker for waste treatment m95 lbs:	0
Offsite transfer to waste broker for waste treatment m95 boe:	Not reported
Total amount transferred offsite for treatment:	0

Details of Transfers to Publicly Owned Treatment Works:

Document control number:		1317216150108
Cas number:		N770
Chemical name:	VANADIUM COMPOUNDS	
Classification:		TRI
Unit of measure:		Pounds
POTW loc number:		1
POTW name:		NA
POTW address:		Not reported

KAPSTONE CHARLESTON KRAFT LLC (Continued) **1000842482**

POTW City,State,Zip:	Not reported
POTW county:	Not reported
Transfer range code:	Not reported
Total transfer:	Not reported
Quantity transferred:	0
Basis of estimate:	Not reported
Discharges to water streams:	Not reported
Discharges to water streams - basis of estimate:	Not reported
Discharges to other activities:	Not reported
Discharges to other activities - basis of estimate:	Not reported
Released to air:	Not reported
Released to air - basis of estimate:	Not reported
Sludge to disposal:	Not reported
Sludge to disposal - basis of estimate:	Not reported
Sludge to incineration - metals:	Not reported
Sludge to incineration - metals - basis of estimate:	Not reported
Sludge to agricultural applications:	Not reported
Sludge to agricultural applications - basis of estimate:	Not reported
Other or unknown disposal:	Not reported
Other or unknown disposal - basis of estimate:	Not reported
Total released:	Not reported
Other or unknown treatment:	Not reported
Other or unknown treatment - basis of estimate:	Not reported
Sludge to incineration - nonmetals:	Not reported
Sludge to incineration - nonmetals - basis of estimate:	Not reported
Total treated:	Not reported

TRI ID:		29411WSTVC5600A
Cas number:		007664417
Chemical name:	AMMONIA	
Classification:		TRI
Unit of measure:		Pounds
Metal ind:		NO
Revision code 1:		Not reported
Revision code 2:		Not reported
Produce the chemical:		YES
Import the chemical:		NO
On-site use of the chemical:		NO
Sale or distribution of the chemical:		NO
As a byproduct:		NO
As a manufactured impurity:		YES
Used as a reactant:		NO
Added as a formulation component:		NO
Used as an article component:		NO
Repackaging:		NO
As a process impurity:		NO
Used as a chemical processing aid:		NO
Used as a manufacturing aid:		NO
Ancillary or other use:		YES
Maximum amount on site:		04
Fugitive air emissions - total release pounds:		NA
Fugitive air emissions - total release range code:		Not reported
Total fugitive air emissions:		0
Fugitive air emissions - basis of estimate:		Not reported
Stack air emissions - release pounds:		140000
Stack air emissions - release range code:		Not reported

KAPSTONE CHARLESTON KRAFT LLC (Continued) **1000842482**

Total stack air emissions:	140000
Stack air emissions - basis of estimate:	Published Emission Factors
Total air emissions:	140000
Discharges to stream a - stream name:	COOPER RIVER
Total discharges to stream a:	6400
Discharges to stream A - basis of estimate:	Periodic/Random Monotoning Data
Discharges to stream a - % from stormwater:	Not reported
Discharges to stream b - stream name:	Not reported
Total discharges to stream b:	Not reported
Discharges to stream B - basis of estimate:	Not reported
Discharges to stream b - % from stormwater:	Not reported
Discharges to stream c - stream name:	Not reported
Total discharges to stream c:	Not reported
Discharges to stream C - basis of estimate:	Not reported
Discharges to stream c - % from stormwater:	Not reported
Discharges to stream d - stream name:	Not reported
Total discharges to stream d:	Not reported
Discharges to stream D - basis of estimate:	Not reported
Discharges to stream d - % from stormwater:	Not reported
Discharges to stream e - stream name:	Not reported
Total discharges to stream e:	Not reported
Discharges to stream E - basis of estimate:	Not reported
Discharges to stream e - % from stormwater:	Not reported
Discharges to stream f - stream name:	Not reported
Total discharges to stream f:	Not reported
Discharges to stream F - basis of estimate:	Not reported
Discharges to stream f - % from stormwater:	Not reported
Discharges to stream g - stream name:	Not reported
Total discharges to stream g:	Not reported
Discharges to stream G - basis of estimate:	Not reported
Discharges to stream g - % from stormwater:	Not reported
Total number of receiving streams:	1
Total surface water discharge:	6400
Total on-site underground inj - pounds:	Not reported
On-site underground inj - basis of estimate:	Not reported
Total on-site ugrnd inj to cl i wells - pounds:	0
On-site underground inj to c1 i wells - basis of estimate:	Not reported
Total on-site ugrnd inj to cl ii-v wells - pounds:	0
On-site ungrnd inj to cl ii-v wells - basis of estimate:	Not reported
Total on-site underground injection:	0
Total on-site landfills:	Not reported
On-site landfills - basis of estimate:	Not reported
Total on-site RCRA subtitle c landfills:	0
On-site RCRA subtitle c landfills - basis of estimate:	Not reported
Total other on-site landfills:	0
Other landfills - basis of estimate:	Not reported
Total on-site land treatment:	0
Land trtmt/appl farming - basis of estimate:	Not reported
Total surface impoundments:	0
Surface impoundment - basis of estimate:	Not reported
Total RCRA c surface impoundments:	0
RCRA c Surface impoundment - basis of estimate:	Not reported
Total other surface impoundments:	0
Other surface impoundment - basis of estimate:	Not reported
Total other disposal:	0
Other disposal - basis of estimate:	Not reported
Total on-site land releases:	0

KAPSTONE CHARLESTON KRAFT LLC (Continued) **1000842482**

Total on-site releases:	146400
Off-site - POTW releases:	0
Off-site - storage only:	0
Off-site - solidification/stabilization - metals:	0
Off-site - wastewater treatment release - metals:	0
Off-site - solidification/stablization - release - metals:	0
Off-site - wastewater treatment - metals:	0
Off-site - underground injection:	0
Off-site - underground injection - class 1 wells:	0
Off-site - underground injection - class ii-v wells:	0
Off-site - landfills/disposal surface impoundments:	0
Off-site - surface impoundment:	0
Off-site - RCRA subtitle c surface impoundments:	0
Off-site - other surface impoundments:	0
Off-site - other landfills:	0
Off-site - RCRA subtitle c landfills:	0
Off-site - disposal - land treatment:	0
Off-site - disposal - other land disposal:	0
Off-site - disposal - other off-site management:	0
Off-site - disposal - transfer to waste broker:	0
Off-site - disposal - unknown:	0
Total transferred off site for disposal:	0
Off-site - recycling - solvents/organics recovery:	0
Off-site - recycling -metals recovery:	0
Off-site - recycling - other reuse or recovery:	0
Off-site - recycling - acid regeneration:	0
Off-site - recycling - transfer to waste broker:	0
Total transferred off site for recycling:	0
Off-site - energy recovery:	0
Off-site - transfer to waste broker for energy recovery:	0
Total transferred off site for energy recovery:	0
Off-site - POTW treatment:	0
Off-site - solidification/stabilization treatment - non metals:	0
Off-site -incineration/thermal treatment:	0
Off-site - incineration/insignificant heat value:	0
Off-site - wastewater treatment - non-metals:	0
Off-site - other waste treatment:	0
Off-site - transfer to waste broker - waste treatment:	0
Total transferred off site for treatment:	0
Off-site - transfer to waste broker:	0
Total transferred off site for further waste management:	0
Total POTW transfer:	0
Energy recovery on site current year:	0
Recycled on site current year:	0
Treated on site current year:	0
Total on-site waste management:	0
On-site energy recovery method 1:	Not Applicable
On-site energy recovery method 2:	Not reported
On-site energy recovery method 3:	Not reported
On-site energy recovery method 4:	Not reported
On-site recycling processes method 1:	Not Applicable
On-site recycling processes method 2:	Not reported
On-site recycling processes method 3:	Not reported
On-site recycling processes method 4:	Not reported
On-site recycling processes method 5:	Not reported
On-site recycling processes method 6:	Not reported
On-site recycling processes method 7:	Not reported

KAPSTONE CHARLESTON KRAFT LLC (Continued) **1000842482**

Detailed Source Reduction Activities and Methods:

Document control number:		1317216149993
Cas number:		000050000
Chemical name:	FORMALDEHYDE	
Classification:		TRI
Unit of measure:		Pounds
On-site limited releases - prior year:		0
On-site limited releases - current year:		0
On-site limited releases - following year:		0
On-site limited releases - 2nd-following year:		0
Other on-site releases - prior year:		15150
Other on-site releases - current year:		14000
Other on-site releases - following year:		15000
Other on-site releases - 2nd-following year:		15000
Off-site limited releases - prior year:		0
Off-site limited releases - current year:		0
Off-site limited releases - following year:		0
Off-site limited releases - 2nd-following year:		0
Other off-site releases - previous year:		0
Other off-site releases - current year:		0
Other off-site releases - following year:		0
Other off-site releases - 2nd-following year:		0
Energy recovery on site prior year:		4800
Energy recovery on site current year:		5100
Energy recovery on site following year:		5100
Energy recovery on site 2nd-following year:		5100
Energy recovery off site prior year:		0
Energy recovery off site current year:		0
Energy recovery off site following year:		0
Energy recovery off site 2nd-following year:		0
Quantity recycled on site prior year:		0
Quantity recycled on site current year:		0
Quantity recycled on site following year:		0
Quantity recycled on site 2nd-following year:		0
Quantity recycled off site prior year:		0
Quantity recycled off site current year:		0
Quantity recycled off site following year:		0
Quantity recycled off site 2nd-following year:		0
Quantity treated on site prior year:		1464
Quantity treated on site current year:		1300
Quantity treated on site following year:		1300
Quantity treated on site 2nd-following year:		1300
Quantity treated off site prior year:		0
Quantity treated off site current year:		0
Quantity treated off site following year:		0
Quantity treated off site 2nd-following year:		0
Catastrophic releases or other one-time events:		Not reported
Prod ratio/activity index:		1.06
Prod ratio or activity:		PRODUCTION
1st source reduction activity:	NA-NA	
1st source reduction activity id method - code 1:		Not reported
1st source reduction activity id method - code 1 description:		Not reported
1st source reduction activity id method - code 2:		Not reported
1st source reduction activity id method - code 2 description:		Not reported
1st source reduction activity id method - code 3:		Not reported
1st source reduction activity id method - code 3 description:		Not reported
Est annual reduction - 1st source reduction activity - code:		Not reported

KAPSTONE CHARLESTON KRAFT LLC (Continued) **1000842482**

Est annual reduction - 1st source reduction activity - desc:	Not reported
2nd source reduction activity code:	Not reported
2nd source reduction activity description:	Not reported
2nd source reduction activity id method - code 1:	Not reported
2nd source reduction activity id method - code 1 description:	Not reported
2nd source reduction activity id method - code 2:	Not reported
2nd source reduction activity id method - code 2 description:	Not reported
2nd source reduction activity id method - code 3:	Not reported
2nd source reduction activity id method - code 3 description:	Not reported
Est annual reduction - 2nd source reduction activity - code:	Not reported
Est annual reduction -2nd source reduction activity - desc:	Not reported
3rd source reduction activity code:	Not reported
3rd source reduction activity description:	Not reported
3rd source reduction activity id method - code 1:	Not reported
3rd source reduction activity id method - code 1 description:	Not reported
3rd source reduction activity id method - code 2:	Not reported
3rd source reduction activity id method - code 2 description:	Not reported
3rd source reduction activity id method - code 3:	Not reported
3rd source reduction activity id method - code 3 description:	Not reported
Est annual reduction - 3rd source reduction activity - code:	Not reported
Est annual reduction - 3rd source reduction activity - desc:	Not reported
4th source reduction activity code:	Not reported
4th source reduction activity description:	Not reported
4th source reduction activity id method ? code 1:	Not reported
4th source reduction activity id method - code 1 description:	Not reported
4th source reduction activity id method - code 2:	Not reported
4th source reduction activity id method - code 2 description:	Not reported
4th source reduction activity id method - code 3:	Not reported
4th source reduction activity id method ? code 3 description:	Not reported
Est annual reduction - 4th source reduction activity - code:	Not reported
Est annual reduction - 4th source reduction activity- desc:	Not reported

Detailed On-site Waste Treatment Methods and Efficiency:

Document control number:	1317216150045
Cas number:	N458
Chemical name: MERCURY COMPOUNDS	
Classification:	PBT
Unit of measure:	Pounds
Stream 1 - waste stream code:	Not reported
Stream 1 - trtmt method - sequence 1:	Not reported
Stream 1 - trtmt method - sequence 2:	Not reported
Stream 1 - trtmt method - sequence 3:	Not reported
Stream 1 - trtmt method - sequence 4:	Not reported
Stream 1 - trtmt method - sequence 5:	Not reported
Stream 1 - trtmt method - sequence 6:	Not reported
Stream 1 - trtmt method - sequence 7:	Not reported
Stream 1 - trtmt method - sequence 8:	Not reported
Stream 1 - based on operating data:	Not reported
Stream 2 - waste stream code:	Not reported
Stream 2 - trtmt method - sequence 1:	Not reported
Stream 2 - trtmt method - sequence 2:	Not reported
Stream 2 - trtmt method - sequence 3:	Not reported
Stream 2 - trtmt method - sequence 4:	Not reported
Stream 2 - trtmt method - sequence 5:	Not reported
Stream 2 - trtmt method - sequence 6:	Not reported
Stream 2 - trtmt method - sequence 7:	Not reported
Stream 2 - trtmt method - sequence 8:	Not reported

KAPSTONE CHARLESTON KRAFT LLC (Continued) **1000842482**

Stream 2 - based on operating data:	Not reported
Stream 3 - waste stream code:	Not reported
Stream 3 - trtmt method - sequence 1:	Not reported
Stream 3 - trtmt method - sequence 3:	Not reported
Stream 3 - trtmt method - sequence 3:	Not reported
Stream 3 - trtmt method - sequence 4:	Not reported
Stream 3 - trtmt method - sequence 5:	Not reported
Stream 3 - trtmt method - sequence 6:	Not reported
Stream 3 - trtmt method - sequence 7:	Not reported
Stream 3 - trtmt method - sequence 8:	Not reported
Stream 3 - based on operating data:	Not reported
Stream 4 - waste stream code:	Not reported
Stream 4 - trtmt method - sequence 1:	Not reported
Stream 4 - trtmt method - sequence 2:	Not reported
Stream 4 - trtmt method - sequence 3:	Not reported
Stream 4 - trtmt method - sequence 4:	Not reported
Stream 4 - trtmt method - sequence 5:	Not reported
Stream 4 - trtmt method - sequence 6:	Not reported
Stream 4 - trtmt method - sequence 7:	Not reported
Stream 4 - trtmt method - sequence 8:	Not reported
Stream 4 - based on operating data:	Not reported
Stream 5 - waste stream code:	Not reported
Stream 5 - trtmt method - sequence 1:	Not reported
Stream 5 - trtmt method - sequence 2:	Not reported
Stream 5 - trtmt method - sequence 3:	Not reported
Stream 5 - trtmt method - sequence 4:	Not reported
Stream 5 - trtmt method - sequence 5:	Not reported
Stream 5 - trtmt method - sequence 6:	Not reported
Stream 5 - trtmt method - sequence 7:	Not reported
Stream 5 - trtmt method - sequence 8:	Not reported
Stream 5 - based on operating data:	Not reported

Details of Off-site Transfers:

Document control number:	1317216149942
Cas number:	N040
Chemical name: BARIUM COMPOUNDS	
Classification:	TRI
Unit of measure:	Pounds
Offsite RCRA id nr:	NA
Offsite transfer sequence number:	1
Offsite name:	HARVEY TRACT LANDFILL
Offsite street address:	HWY 16
Offsite City,State,Zip:	SUMMERVILLE, SC 29483
Offsite county:	BERKELEY
Offsite province:	Not reported
Offsite country id:	Not reported
Offsite control:	NO
Offsite storage only m10 lbs:	0
Offsite storage only m10 boe:	Not reported
Offsite solidification/stabilization (metals) m41 lbs:	0
Offsite solidification/stabilization (metals) m41 boe:	Not reported
Offsite wastewater trtmt (metals) m62 lbs:	0
Offsite wastewater trtmt (metals) m62 boe:	Not reported
Offsite solidification/ stabilization m40 metal lbs:	0
Offsite solidification/ stabilization m40 metal boe:	Not reported
Offsite wastewater trtmt - metals m61 metal lbs:	0
Offsite wastewater trtmt - metals m61 metal boe:	Not reported

KAPSTONE CHARLESTON KRAFT LLC (Continued) **1000842482**

Offsite ugrnd inj m71 lbs:	0
Offsite ugrnd inj m71 boe:	Not reported
Offsite offsite ugrnd inj (class i wells) m81 lbs:	0
Offsite offsite ugrnd inj (class i wells) m81 boe:	Not reported
Offsite ugrnd inj (class ii- v wells) m82 lbs:	0
Offsite ugrnd inj (class ii- v wells) m82 boe:	Not reported
Offsite landfills/disposal surface impoundment m72 lbs:	0
Offsite landfills/disposal surface impoundment m72 boe:	Not reported
Offsite surface impoundment m63 lbs:	0
Offsite surface impoundment m63 boe:	Not reported
Offsite RCRA subtitle c surface impoundment m66 lbs:	0
Offsite RCRA subtitle c surface impoundment m66 boe:	Not reported
Offsite other surface impoundment m67 lbs:	0
Offsite other surface impoundment m67 boe:	Not reported
Offsite other landfills m64 lbs:	100000
Offsite other landfills m64 boe:	M2
Offsite RCRA subtitle c landfillsm65 lbs:	0
Offsite RCRA subtitle c landfillsm65 boe:	Not reported
Offsite land treatment m73 lbs:	0
Offsite land treatment m73 boe:	Not reported
Offsite other land disposal m79 lbs:	0
Offsite other land disposal m79 boe:	Not reported
Offsite other off-site mgmt m90 lbs:	0
Offsite other off-site mgmt m90 boe:	Not reported
Offsite transfer to waste broker for disposal m94 lbs:	0
Offsite transfer to waste broker for disposal m94 boe:	Not reported
Offsite disposal unknown m99 lbs:	0
Offsite disposal unknown m99 boe:	Not reported
Total amount transferred offsite for disposal:	100000
Offsite solvents/organics recovery m20 lbs:	0
Offsite solvents/organics recovery m20 boe:	Not reported
Offsite metals recovery m24 lbs:	0
Offsite metals recovery m24 boe:	Not reported
Offsite other reuse or recovery m26 lbs:	0
Offsite other reuse or recovery m26 boe:	Not reported
Offsite acid regeneration m28 lbs:	0
Offsite acid regeneration m28 boe:	Not reported
Offsite transfer to waste broker for recycling m93 lbs:	0
Offsite transfer to waste broker for recycling m93 boe:	Not reported
Total amount transferred offsite for recycling:	0
Offsite energy recovery m56 lbs:	0
Offsite energy recovery m56 boe:	Not reported
Offsite transfer to waste broker for energy recovery m92 lbs:	0
Offsite transfer to waste broker for energy recovery m92 boe:	Not reported
Total amount transferred offsite for energy recovery:	0
Offsite solidification/stabilization treatment m40 non-metal lbs:	0
Offsite solidification/stabilization treatment m40 non-metal boe:	Not reported
Offsite incineration/thermal treatment m50 lbs:	0
Offsite incineration/thermal treatment m50 boe:	Not reported
Offsite incineration/insignificant fuel value m54 lbs:	0
Offsite incineration/insignificant fuel value m54 boe:	Not reported
Offsite wastewater trtmt ? non-metals m61 lbs:	0
Offsite wastewater trtmt ? non-metals m61 boe:	Not reported
Offsite other waste treatment m69 lbs:	0
Offsite other waste treatment m69 boe:	Not reported
Offsite transfer to waste broker for waste treatment m95 lbs:	0
Offsite transfer to waste broker for waste treatment m95 boe:	Not reported

KAPSTONE CHARLESTON KRAFT LLC (Continued) **1000842482**

Total amount transferred offsite for treatment: 0

Details of Transfers to Publicly Owned Treatment Works:

Document control number:		1317216150108
Cas number:		N770
Chemical name:	VANADIUM COMPOUNDS	
Classification:		TRI
Unit of measure:		Pounds
POTW loc number:		1
POTW name:		NA
POTW address:		Not reported
POTW City,State,Zip:		Not reported
POTW county:		Not reported
Transfer range code:		Not reported
Total transfer:		Not reported
Quantity transferred:		0
Basis of estimate:		Not reported
Discharges to water streams:		Not reported
Discharges to water streams - basis of estimate:		Not reported
Discharges to other activities:		Not reported
Discharges to other activities - basis of estimate:		Not reported
Released to air:		Not reported
Released to air - basis of estimate:		Not reported
Sludge to disposal:		Not reported
Sludge to disposal - basis of estimate:		Not reported
Sludge to incineration - metals:		Not reported
Sludge to incineration - metals - basis of estimate:		Not reported
Sludge to agricultural applications:		Not reported
Sludge to agricultural applications - basis of estimate:		Not reported
Other or unknown disposal:		Not reported
Other or unknown disposal - basis of estimate:		Not reported
Total released:		Not reported
Other or unknown treatment:		Not reported
Other or unknown treatment - basis of estimate:		Not reported
Sludge to incineration - nonmetals:		Not reported
Sludge to incineration - nonmetals - basis of estimate:		Not reported
Total treated:		Not reported

Click this hyperlink while viewing on your computer to access
1 additional US TRIS: record(s) in the EDR Site Report.

ASBESTOS:

Name:	OLD POWER HOUSE NORTH WALL
Address:	5600 VIRGINIA AVE
Address 2:	Not reported
City,State,Zip:	NORTH CHARLESTON, SC
Permit No:	R1902146
Activity:	Not reported
Bus Phone:	Not reported
Co Name:	Not reported
District:	Charleston EQC Office
Permit Type:	Removal
Sub Type:	Not reported
Local Facility:	Not reported
Disposition:	Not reported

KAPSTONE CHARLESTON KRAFT LLC (Continued) **1000842482**

Description:	Not reported
Glove:	N
Fri:	N
Other:	Mastic 01880
Name:	OLD POWER HOUSE
Address:	5600 VIRGINIA AVE
Address 2:	Not reported
City,State,Zip:	NORTH CHARLESTON, SC
Permit No:	R1811183
Activity:	Not reported
Bus Phone:	Not reported
Co Name:	Not reported
District:	Charleston EQC Office
Permit Type:	Removal
Sub Type:	Not reported
Local Facility:	Not reported
Disposition:	Not reported
Description:	Not reported
Glove:	N
Fri:	N
Other:	Mastic 01880
Name:	KEYSTONE CHARLESTON KRAFT
Address:	5600 VIRGINIA AVE
Address 2:	Not reported
City,State,Zip:	NORTH CHARLESTON, SC
Permit No:	R1802248
Activity:	Not reported
Bus Phone:	Not reported
Co Name:	Not reported
District:	Charleston EQC Office
Permit Type:	Removal
Sub Type:	Not reported
Local Facility:	Not reported
Disposition:	Not reported
Description:	Not reported
Glove:	N
Fri:	Y
Other:	Other 01600
Name:	KAPSTONE CHARLESTON KRAFT LLC
Address:	5600 VIRGINIA AVE
Address 2:	Not reported
City,State,Zip:	NORTH CHARLESTON, SC
Permit No:	R1810279
Activity:	Not reported
Bus Phone:	Not reported
Co Name:	Not reported
District:	Unknown
Permit Type:	Removal
Sub Type:	Not reported
Local Facility:	Not reported
Disposition:	Not reported
Description:	Not reported
Glove:	N
Fri:	Y

KAPSTONE CHARLESTON KRAFT LLC (Continued) **1000842482**

Other:	Other 01600
Name:	KAPSTONE CHARLESTON KRAFT LLC
Address:	5600 VIRGINIA AVE
Address 2:	Not reported
City,State,Zip:	NORTH CHARLESTON, SC 29406
Permit No:	R1706163
Activity:	Active/Operating
Bus Phone:	843-745-3000
Co Name:	KAPSTONE CHARLESTON KRAFT LLC
District:	Charleston EQC Office
Permit Type:	AIR-Asbestos Removal
Sub Type:	Quarterly Report
Local Facility:	KAPSTONE CHARLESTON KRAFT LLC
Disposition:	Approved
Description:	Not reported
Glove:	Not reported
Fri:	Not reported
Other:	Not reported
Name:	KAPSTONE CHARLESTON KRAFT LLC
Address:	5600 VIRGINIA AVE
Address 2:	Not reported
City,State,Zip:	NORTH CHARLESTON, SC 29406
Permit No:	R1505066
Activity:	Active/Operating
Bus Phone:	843-745-3000
Co Name:	KAPSTONE CHARLESTON KRAFT LLC
District:	Charleston EQC Office
Permit Type:	AIR-Asbestos Removal
Sub Type:	Quarterly Report
Local Facility:	KAPSTONE CHARLESTON KRAFT LLC
Disposition:	Approved
Description:	1st Quarter 2015 Report
Glove:	Not reported
Fri:	Not reported
Other:	Not reported
Name:	KAPSTONE CHARLESTON KRAFT LLC
Address:	5600 VIRGINIA AVE
Address 2:	Not reported
City,State,Zip:	NORTH CHARLESTON, SC 29406
Permit No:	R1502027
Activity:	Active/Operating
Bus Phone:	843-745-3000
Co Name:	KAPSTONE CHARLESTON KRAFT LLC
District:	Charleston EQC Office
Permit Type:	AIR-Asbestos Removal
Sub Type:	Quarterly Report
Local Facility:	KAPSTONE CHARLESTON KRAFT LLC
Disposition:	Approved
Description:	4th Quarter 204 Report - No Activity
Glove:	Not reported
Fri:	Not reported
Other:	Not reported
Name:	KAPSTONE CHARLESTON KRAFT LLC

KAPSTONE CHARLESTON KRAFT LLC (Continued) **1000842482**

Address:	5600 VIRGINIA AVE
Address 2:	Not reported
City,State,Zip:	NORTH CHARLESTON, SC 29406
Permit No:	R1410446
Activity:	Active/Operating
Bus Phone:	843-745-3000
Co Name:	KAPSTONE CHARLESTON KRAFT LLC
District:	Charleston EQC Office
Permit Type:	AIR-Asbestos Removal
Sub Type:	Quarterly Report
Local Facility:	KAPSTONE CHARLESTON KRAFT LLC
Disposition:	Approved
Description:	3rd Quarter 2014 Report
Glove:	Not reported
Fri:	Not reported
Other:	Not reported

Name:	KAPSTONE CHARLESTON KRAFT LLC
Address:	5600 VIRGINIA AVE
Address 2:	Not reported
City,State,Zip:	NORTH CHARLESTON, SC 29406
Permit No:	R1407298
Activity:	Active/Operating
Bus Phone:	843-745-3000
Co Name:	KAPSTONE CHARLESTON KRAFT LLC
District:	Charleston EQC Office
Permit Type:	AIR-Asbestos Removal
Sub Type:	Quarterly Report
Local Facility:	KAPSTONE CHARLESTON KRAFT LLC
Disposition:	Approved
Description:	2nd Quarter 2014 Report
Glove:	Not reported
Fri:	Not reported
Other:	Not reported

Name:	KAPSTONE CHARLESTON KRAFT LLC
Address:	5600 VIRGINIA AVE
Address 2:	Not reported
City,State,Zip:	NORTH CHARLESTON, SC 29406
Permit No:	R1404464
Activity:	Active/Operating
Bus Phone:	843-745-3000
Co Name:	KAPSTONE CHARLESTON KRAFT LLC
District:	Charleston EQC Office
Permit Type:	AIR-Asbestos Removal
Sub Type:	Quarterly Report
Local Facility:	KAPSTONE CHARLESTON KRAFT LLC
Disposition:	Approved
Description:	1st Quarter 2014 Report
Glove:	Not reported
Fri:	Not reported
Other:	Not reported

Name:	KAPSTONE CHARLESTON KRAFT LLC
Address:	5600 VIRGINIA AVE
Address 2:	Not reported
City,State,Zip:	NORTH CHARLESTON, SC 29406

KAPSTONE CHARLESTON KRAFT LLC (Continued) **1000842482**

Permit No:	R1402098
Activity:	Active/Operating
Bus Phone:	843-745-3000
Co Name:	KAPSTONE CHARLESTON KRAFT LLC
District:	Charleston EQC Office
Permit Type:	AIR-Asbestos Removal
Sub Type:	Quarterly Report
Local Facility:	KAPSTONE CHARLESTON KRAFT LLC
Disposition:	Approved
Description:	4th Quarter 2013 Report
Glove:	Not reported
Fri:	Not reported
Other:	Not reported

Name:	KEYSTONE CHARLESTON KRAFT
Address:	5600 VIRGINIA AVE
Address 2:	Not reported
City,State,Zip:	NORTH CHARLESTON, SC
Permit No:	R1802248
Activity:	Not reported
Bus Phone:	Not reported
Co Name:	Not reported
District:	Charleston EQC Office
Permit Type:	Removal
Sub Type:	Not reported
Local Facility:	Not reported
Disposition:	Not reported
Description:	Not reported
Glove:	Not reported
Fri:	Not reported
Other:	Not reported

Name:	KAPSTONE CHARLESTON KRAFT LLC
Address:	5600 VIRGINIA AVE
Address 2:	Not reported
City,State,Zip:	NORTH CHARLESTON, SC
Permit No:	R1810279
Activity:	Not reported
Bus Phone:	Not reported
Co Name:	Not reported
District:	Unknown
Permit Type:	Removal
Sub Type:	Not reported
Local Facility:	Not reported
Disposition:	Not reported
Description:	Not reported
Glove:	Not reported
Fri:	Not reported
Other:	Not reported

NPDES:

Name:	KAPSTONE CHARLESTON KRAFT LLC
Address:	5600 VIRGINIA AVE
City,State,Zip:	N CHARLESTON, SC 29406
Permit:	SC0001759
Permit Status Date:	2014-02-05
Act/Inactive:	ACT

KAPSTONE CHARLESTON KRAFT LLC (Continued) **1000842482**

App Type: NPDES MINOR MODIFICATION
App Status Date: 02/05/2014
Permit Contact: GAUTREAUX WILSON T
Permit Issued Date: 02/06/2014
Permit Expire Date: 05/31/2018
Permit Type: WTRNPDESWWTP
Permit Sub Type: INDUSTRIAL
Permit Status: ISSUE
Receiving Stream: Cooper River
Address Type: SITE
Owner Address Type: BUSINESS
Owner Telephone: 843-745-3000

Name: KAPSTONE CHARLESTON KRAFT LLC
Address: 5600 VIRGINIA AVE
City,State,Zip: N CHARLESTON, SC 29406
Permit: SC0001759
Permit Status Date: 2014-02-05
Act/Inactive: ACT
App Type: NPDES REISSUE
App Status Date: 05/06/2013
Permit Contact: MUMMERT DUANE
Permit Issued Date: 05/01/2013
Permit Expire Date: 05/31/2018
Permit Type: WTRNPDESWWTP
Permit Sub Type: INDUSTRIAL
Permit Status: ISSUE
Receiving Stream: Cooper River
Address Type: SITE
Owner Address Type: BUSINESS
Owner Telephone: 843-745-3000

Name: KAPSTONE CHARLESTON KRAFT LLC
Address: 5600 VIRGINIA AVE
City,State,Zip: N CHARLESTON, SC 29406
Permit: SC0001759
Permit Status Date: 2014-02-05
Act/Inactive: ACT
App Type: NPDES REISSUE
App Status Date: 03/26/2003
Permit Contact: MUMMERT DUANE
Permit Issued Date: 03/26/2003
Permit Expire Date: 04/30/2008
Permit Type: WTRNPDESWWTP
Permit Sub Type: INDUSTRIAL
Permit Status: ISSUE
Receiving Stream: Cooper River
Address Type: SITE
Owner Address Type: BUSINESS
Owner Telephone: 843-745-3000

Name: KAPSTONE CHARLESTON KRAFT LLC
Address: 5600 VIRGINIA AVE
City,State,Zip: N CHARLESTON, SC 29406
Permit: SC0001759
Permit Status Date: 2014-02-05
Act/Inactive: ACT

KAPSTONE CHARLESTON KRAFT LLC (Continued) **1000842482**

App Type: NPDES REISSUE
App Status Date: 03/26/2003
Permit Contact: GAUTREAUX WILSON T
Permit Issued Date: 03/26/2003
Permit Expire Date: 04/30/2008
Permit Type: WTRNPDESWWTP
Permit Sub Type: INDUSTRIAL
Permit Status: ISSUE
Receiving Stream: Cooper River
Address Type: SITE
Owner Address Type: BUSINESS
Owner Telephone: 843-745-3000

Name: KAPSTONE CHARLESTON KRAFT LLC
Address: 5600 VIRGINIA AVE
City,State,Zip: N CHARLESTON, SC 29406
Permit: SC0001759
Permit Status Date: 2014-02-05
Act/Inactive: ACT
App Type: NPDES MINOR MODIFICATION
App Status Date: 02/05/2014
Permit Contact: MUMMERT DUANE
Permit Issued Date: 02/06/2014
Permit Expire Date: 05/31/2018
Permit Type: WTRNPDESWWTP
Permit Sub Type: INDUSTRIAL
Permit Status: ISSUE
Receiving Stream: Cooper River
Address Type: SITE
Owner Address Type: BUSINESS
Owner Telephone: 843-745-3000

Name: KAPSTONE CHARLESTON KRAFT LLC
Address: 5600 VIRGINIA AVE
City,State,Zip: N CHARLESTON, SC 29406
Permit: SC0001759
Permit Status Date: 2014-02-05
Act/Inactive: ACT
App Type: NPDES MINOR MODIFICATION
App Status Date: 02/05/2014
Permit Contact: GAUTREAUX WILSON T
Permit Issued Date: 02/06/2014
Permit Expire Date: 05/31/2018
Permit Type: WTRNPDESWWTP
Permit Sub Type: INDUSTRIAL
Permit Status: ISSUE
Receiving Stream: FILBIN CREEK TO COOPER RIVER
Address Type: SITE
Owner Address Type: BUSINESS
Owner Telephone: 843-745-3000

Name: KAPSTONE CHARLESTON KRAFT LLC
Address: 5600 VIRGINIA AVE
City,State,Zip: N CHARLESTON, SC 29406
Permit: SC0001759
Permit Status Date: 2014-02-05
Act/Inactive: ACT

KAPSTONE CHARLESTON KRAFT LLC (Continued) **1000842482**

App Type: NPDES REISSUE
App Status Date: 03/26/2003
Permit Contact: MUMMERT DUANE
Permit Issued Date: 03/26/2003
Permit Expire Date: 04/30/2008
Permit Type: WTRNPDESWWTP
Permit Sub Type: INDUSTRIAL
Permit Status: ISSUE
Receiving Stream: FILBIN CREEK TO COOPER RIVER
Address Type: SITE
Owner Address Type: BUSINESS
Owner Telephone: 843-745-3000

Name: KAPSTONE CHARLESTON KRAFT LLC
Address: 5600 VIRGINIA AVE
City,State,Zip: N CHARLESTON, SC 29406
Permit: SC0001759
Permit Status Date: 2014-02-05
Act/Inactive: ACT
App Type: NPDES REISSUE
App Status Date: 03/26/2003
Permit Contact: GAUTREAUX WILSON T
Permit Issued Date: 03/26/2003
Permit Expire Date: 04/30/2008
Permit Type: WTRNPDESWWTP
Permit Sub Type: INDUSTRIAL
Permit Status: ISSUE
Receiving Stream: FILBIN CREEK TO COOPER RIVER
Address Type: SITE
Owner Address Type: BUSINESS
Owner Telephone: 843-745-3000

Name: KAPSTONE CHARLESTON KRAFT LLC
Address: 5600 VIRGINIA AVE
City,State,Zip: N CHARLESTON, SC 29406
Permit: SC0001759
Permit Status Date: 2014-02-05
Act/Inactive: ACT
App Type: NPDES MINOR MODIFICATION
App Status Date: 02/05/2014
Permit Contact: MUMMERT DUANE
Permit Issued Date: 02/06/2014
Permit Expire Date: 05/31/2018
Permit Type: WTRNPDESWWTP
Permit Sub Type: INDUSTRIAL
Permit Status: ISSUE
Receiving Stream: FILBIN CREEK TO COOPER RIVER
Address Type: SITE
Owner Address Type: BUSINESS
Owner Telephone: 843-745-3000

Name: KAPSTONE CHARLESTON KRAFT LLC
Address: 5600 VIRGINIA AVE
City,State,Zip: N CHARLESTON, SC 29406
Permit: SC0001759
Permit Status Date: 2014-02-05
Act/Inactive: ACT

KAPSTONE CHARLESTON KRAFT LLC (Continued) **1000842482**

App Type: NPDES REISSUE
App Status Date: 05/06/2013
Permit Contact: MUMMERT DUANE
Permit Issued Date: 05/01/2013
Permit Expire Date: 05/31/2018
Permit Type: WTRNPDESWWTP
Permit Sub Type: INDUSTRIAL
Permit Status: ISSUE
Receiving Stream: FILBIN CREEK TO COOPER RIVER
Address Type: SITE
Owner Address Type: BUSINESS
Owner Telephone: 843-745-3000

Name: KAPSTONE CHARLESTON KRAFT LLC
Address: 5600 VIRGINIA AVE
City,State,Zip: N CHARLESTON, SC 29406
Permit: SC0001759
Permit Status Date: 2014-02-05
Act/Inactive: ACT
App Type: NPDES REISSUE
App Status Date: 05/06/2013
Permit Contact: GAUTREAUX WILSON T
Permit Issued Date: 05/01/2013
Permit Expire Date: 05/31/2018
Permit Type: WTRNPDESWWTP
Permit Sub Type: INDUSTRIAL
Permit Status: ISSUE
Receiving Stream: Cooper River
Address Type: SITE
Owner Address Type: BUSINESS
Owner Telephone: 843-745-3000

Name: KAPSTONE CHARLESTON KRAFT LLC
Address: 5600 VIRGINIA AVE
City,State,Zip: N CHARLESTON, SC 29406
Permit: SC0001759
Permit Status Date: 2014-02-05
Act/Inactive: ACT
App Type: NPDES REISSUE
App Status Date: 05/06/2013
Permit Contact: GAUTREAUX WILSON T
Permit Issued Date: 05/01/2013
Permit Expire Date: 05/31/2018
Permit Type: WTRNPDESWWTP
Permit Sub Type: INDUSTRIAL
Permit Status: ISSUE
Receiving Stream: FILBIN CREEK TO COOPER RIVER
Address Type: SITE
Owner Address Type: BUSINESS
Owner Telephone: 843-745-3000

UIC:
Name: WESTVACO KRAFT DIVISION
Address: 5600 VIRGINIA AVE
City,State,Zip: N CHARLESTON, SC 29406
Permit Number: SCHE03000364
Permit Holder: WESTVACO CORPORATION

KAPSTONE CHARLESTON KRAFT LLC (Continued) **1000842482**

Former Permit Number: 486
Activity: Inactive
Disposition: Closed

DD484 **PORT UNIT 208** **SC LUST** **U004254125**
NNW **1628 REMOUNT RD** **SC UST** **N/A**
1/4-1/2 **CHARLESTON, SC** **SC Financial Assurance**
0.497 mi.
2623 ft. **Site 1 of 2 in cluster DD**

Actual:
65 ft.

Focus Map:
4

LUST:
Name: PORT UNIT 208
Address: 1628 REMOUNT RD
City,State,Zip: CHARLESTON, SC 29406-3235
Release Number: 1
Facility ID: 01364
Release Status Number: Not reported
Substance: PETRO
Tank Owner Company Name: SPEEDWAY LLC
Tank Owner Last Name: Not reported
Tank Owner First name: Not reported
NFA Date: 08/22/2013
Tank Owner City: Not reported
Confirmed Date: Not reported
Release Date: 05/11/1987
EID: Not reported
Local Facility District: Not reported
SCRBCA Class Number: Not reported
Release Fin Type Code: Not reported
Qualified: Not reported
Release Source: Not reported
Local Fac Last Name: Not reported
Local Fac First Name: Not reported
User Name: PADGETJP
Cleanup Initiated Date: 06/01/1987
Prefix: Not reported
Total Score: 3

LUST:
Release Date: 05/11/1987
Cleanup Complete Date: Not reported
Depth to Ground Water: 9
Ground Water Flow Direction: NW
Release Number: 1
Confirmed date: 06/01/1987
RP Name: SPEEDWAY LLC
RP Address: 500 SPEEDWAY DR
RP City: ENON
RP State: OH
RP Zip: 45323-1056
SCRBCA Class Code: CLASS2BB
Project Manager: PADGETT, JOEL P
Release Fin Type Code: WS

UST:
Name: PORT UNIT 208
Address: 1628 REMOUNT RD

PORT UNIT 208 (Continued) **U004254125**

City: CHARLESTON
Facility ID: 01364
Permit: N 01364
Owner: SPEEDWAY LLC
Owner Address: 500 SPEEDWAY DR
Owner City, st, zip: ENON OH 45323-1056
Owner Phone: 336-767-6280

Tank ID: 1
Status: **Abandoned**
Capacity: 6000
Product: Gasoline
Calcage: Not reported

Name: PORT UNIT 208
Address: 1628 REMOUNT RD
City: CHARLESTON

Tank ID: 2
Status: **Abandoned**
Capacity: 6000
Product: Gasoline
Calcage: Not reported

Name: PORT UNIT 208
Address: 1628 REMOUNT RD
City: CHARLESTON

Tank ID: 3
Status: **Abandoned**
Capacity: 3000
Product: Gasoline
Calcage: Not reported

Name: PORT UNIT 208
Address: 1628 REMOUNT RD
City: CHARLESTON

Tank ID: 4
Status: **Abandoned**
Capacity: 3000
Product: Gasoline
Calcage: Not reported

SC Financial Assurance 3:
Name: PORT UNIT 208
Address: 1628 REMOUNT RD
City,State,Zip: CHARLESTON, SC 29406-3235
Owner Name: SPEEDWAY LLC
Owner Address: 500 SPEEDWAY DR
Owner City: ENON
Owner State: OH
Owner Zip: 45323-1056
Mechanism: Self Insurance 280.95
Date Expired: Not reported
Bill: 0

DD485 **PORT UNIT 208** **SC RCR U003558354**
NNW **1628 REMOUNT RD** **SC GWCI N/A**
1/4-1/2 **CHARLESTON, SC 29406**
0.497 mi.
2623 ft. **Site 2 of 2 in cluster DD**

Actual:
65 ft.

Focus Map:
4

RCR:

Name:	PORT UNIT 208
Address:	1628 REMOUNT RD
City,State,Zip:	CHARLESTON, SC 29406-3235
Entity Responsibility:	Not reported
Region:	Not reported
Tax Id:	4731400217
Latitude:	32.90075
Longitude:	-80.00521
Tracking Number:	01364
Regulatory Program:	Not reported
Reported:	05/11/87
CU-MCL:	08/22/13
Unit Type:	Not reported
Unit Number/Letter:	Not reported
Area/Acres:	Not reported
Affected Media:	Not reported
Site/Unit:	Not reported
Condtions:	Not reported
Associated Response/Corrective Action:	Not reported
Associated Chemicals Requiring:	Not reported

SC GWIC:

Bureau:	BLWM
EAP ID:	Not reported
Solid Waste Permit #:	Not reported
Bureau of Land & Waste Management File #:	Not reported
Permit Number:	01364
WPC Permit:	Not reported
Program:	DUST
Contamination:	PETRO
Petroleum Products:	True
Volatile Organic Compounds:	False
Metals:	False
Nitrates or Potential to Nitrate:	False
Pesticides & Herbicides:	False
Polychlorinated Biphenyls:	False
Base, Neutral, & Acid Extractables:	False
Phenols:	False
Radionuclides Over Max Contaminant Levels:	False
Sources Not In Other Categories:	False
Source:	UST
Underground Storage Tanks:	True
Pits, Ponds, & Lagoons:	False
Spills & Leaks:	False
Landfills:	False
Aboveground Storage Tank:	False
Spray Irrigation:	False
Single-Event Spill:	False
Unpermitted Disposal:	False
Septic Tank/Tile Field:	False
Substances Not In Other Categories:	False
Sources of Contamination Undetermined:	False

PORT UNIT 208 (Continued) **U003558354**

Assessment: Yes
Monitoring: No
Remediation: No
Surface Impact: No
Drinking Water Well Impact: No
Remarks: Site ID # 01364. RBCA Classification 2BB1. Conducting investigation/Risk Assessment.

486
West
1/2-1
0.501 mi.
2644 ft.

CHARLESTON LANDFILL
S ON HWY 78 FROM INT HWY 15
ROSINVILLE, SC 29477

SC SHWS **S103245616**
SC ALLSITES **N/A**

Actual:
58 ft.

Focus Map:
1

SHWS:
Name: CHARLESTON LANDFILL
Address: S ON HWY 78 FROM INT HWY 15
City,State,Zip: ROSINVILLE, SC 29477
EPA ID: SCD980558225

ALLSITES:
Name: CHARLESTON LANDFILL
Address: S ON HWY 78 FROM INT HWY 15
City,State,Zip: ROSINVILLE, SC 29477
Brownfield: No
Brownfield Type: Hazardous Substances
Funds Used: No
Resp Action: Yes
Permit Number: SCD980558225
Program: SF
Owner: Please call 803-898-2000 for this information.
Project Status Code: ACTIVE
Execute Date: Not reported
Restrictions Filed Date: Not yet recorded.
Cleanup Contract Complete Date: Not reported
Project Complete Date: Not yet completed.
File Number: 52276
Land Use Restriction: Not yet determined.
Contamination On Site: Please call 803-898-2000 for this information.
Acreage: 4.65
Soil Contamination Desc: Not reported
Soil COCS: Not reported
SW Sed Contamination Desc: Not reported
SW COCS: Not reported
GW Contamination Desc: Not reported
GW COCS: Not reported
Air Contamination Desc: Not reported
Air COCS: Not reported
Lat: 32.91588
Long: -80.04018

487
South
1/2-1
0.518 mi.
2734 ft.

SHELL TANK FARM
4900 VIRGINIA AVE
NORTH CHARLESTON, SC 29405

SC SHWS **S116230746**
N/A

Actual:
26 ft.

Focus Map:
10

SHWS:
Name: SHELL TANK FARM
Address: 4900 VIRGINIA AVE
City,State,Zip: NORTH CHARLESTON, SC 29405
EPA ID: SCS123457580

488
NE
1/2-1
0.533 mi.
2812 ft.

AMERICAN DEVELOPMENT CORPORATION (ADCOR)
1930 HANAHAN ROAD
HANAHAN, SC 29406

SC SHWS **1000359016**
SC VCP **N/A**
SC BROWNFIELDS
SC ALLSITES
SC GWCI

Actual:
52 ft.

Focus Map:
2

SHWS:
Name: AMERICAN DEVELOPMENT CORPORATION (ADCOR)
Address: 1930 HANAHAN RD
City,State,Zip: HANAHAN, SC 29406
EPA ID: SCD981467194

VCP:
Name: AMERICAN DEVELOPMENT CORPORATION (ADCOR)
Address: 1930 HANAHAN RD
City,State,Zip: HANAHAN, SC 29406
Person Company: AMERICAN DEVELOPMENT CORP
Prim Address 1: Not reported
Prim Address 2: Not reported
Prim City: Not reported
Prim State: Not reported
Prim Zip: Not reported
Type Brownfield: Hazardous Substances
Contact: Not reported
Status code: COMP
File Number: 52385
Exec Date: 1-May-97
Contract Mailed Date: Not reported
Date Terminated: Not reported
Contract #: 97-5271-02-RP
Contract Type: RP
Contract Manager: Not reported
Acreage: 35
COC Issued Date: 22-Jul-98
RC Executed Date: Not reported
I C Received: Not reported
Workplan Due: 1-May-97
Workplan Receive: Not reported
Workplan Reviewed: Not reported
Workplan Approved: Not reported
Report Receive: Not reported
Report Reviewed: Not reported
Report Approved: Not reported
Cap Approved: Not reported

Name: AMERICAN DEVELOPMENT CORPORATION (ADCOR)
Address: 1930 HANAHAN RD

AMERICAN DEVELOPMENT CORPORATION (ADCOR) (Continued) **1000359016**

City,State,Zip:	HANAHAN, SC 29406
Person Company:	DARBY WAY FAMILY PARTNERSHIP
Prim Address 1:	NORTHWOODS PROPERTIES LLC
Prim Address 2:	5935 RIVERS AVE STE 103
Prim City:	NORTH CHARLESTON
Prim State:	SC
Prim Zip:	29406
Type Brownfield:	Hazardous Substances
Contact:	Henry M. Hay, III
Status code:	COMP
File Number:	52385
Exec Date:	26-Jun-97
Contract Mailed Date:	Not reported
Date Terminated:	Not reported
Contract #:	97-5271-NRP
Contract Type:	NRP
Contract Manager:	BERRESFORD JAMES LUCAS
Acreage:	30.2
COC Issued Date:	22-Feb-06
RC Executed Date:	Not reported
I C Received:	Not reported
Workplan Due:	26-Jun-97
Workplan Receive:	Not reported
Workplan Reviewed:	Not reported
Workplan Approved:	Not reported
Report Receive:	Not reported
Report Reviewed:	Not reported
Report Approved:	Not reported
Cap Approved:	Not reported

Name:	AMERICAN DEVELOPMENT CORPORATION (ADCOR)
Address:	1930 HANAHAN RD
City,State,Zip:	HANAHAN, SC 29406
Person Company:	BEACH COMPANY
Prim Address 1:	211 KING ST STE 300
Prim Address 2:	Not reported
Prim City:	CHARLESTON
Prim State:	SC
Prim Zip:	29401-3190
Type Brownfield:	Hazardous Substances
Contact:	Henry M. Hay, III
Status code:	COMP
File Number:	52385
Exec Date:	26-Jun-97
Contract Mailed Date:	Not reported
Date Terminated:	Not reported
Contract #:	97-5271-NRP
Contract Type:	NRP
Contract Manager:	BERRESFORD JAMES LUCAS
Acreage:	30.2
COC Issued Date:	22-Feb-06
RC Executed Date:	Not reported
I C Received:	Not reported
Workplan Due:	26-Jun-97
Workplan Receive:	Not reported
Workplan Reviewed:	Not reported
Workplan Approved:	Not reported

AMERICAN DEVELOPMENT CORPORATION (ADCOR) (Continued) **1000359016**

Report Receive:	Not reported
Report Reviewed:	Not reported
Report Approved:	Not reported
Cap Approved:	Not reported

SC BROWNFIELD:

Name:	AMERICAN DEVELOPMENT CORPORATION (ADCOR)
Address:	1930 HANAHAN RD
City,State,Zip:	HANAHAN, SC 29406
Contract Number:	97-5271-NRP
Contract Type:	NRP
File Number:	52385
Contract Manager:	BERRESFORD JAMES LUCAS
Person Company:	DARBY WAY FAMILY PARTNERSHIP
Primary Address1:	NORTHWOODS PROPERTIES LLC
Primary Address2:	5935 RIVERS AVE STE 103
Primary City:	NORTH CHARLESTON
Primary State Code:	SC
Primary Zip Code:	29406
Type Brownfield:	Hazardous Substances
Acreage:	30.2
Contract Executed:	26-Jun-97
COC Date Issued:	22-Feb-06
RC Executed:	Not reported
Contact:	Henry M. Hay, III
Status Code:	COMP
IC Received:	Not reported
Workplan Due:	26-Jun-97
Workplan Received:	Not reported
Workplan Reviewed:	Not reported
Workplan Approved:	Not reported
Report Received:	Not reported
Report Reviewed:	Not reported
Report Approved:	Not reported
Cap Approved:	Not reported
Contract Mailed:	Not reported
Date Terminated:	Not reported

Name:	AMERICAN DEVELOPMENT CORPORATION (ADCOR)
Address:	1930 HANAHAN RD
City,State,Zip:	HANAHAN, SC 29406
Contract Number:	97-5271-NRP
Contract Type:	NRP
File Number:	52385
Contract Manager:	BERRESFORD JAMES LUCAS
Person Company:	BEACH COMPANY
Primary Address1:	211 KING ST STE 300
Primary Address2:	Not reported
Primary City:	CHARLESTON
Primary State Code:	SC
Primary Zip Code:	29401-3190
Type Brownfield:	Hazardous Substances
Acreage:	30.2
Contract Executed:	26-Jun-97
COC Date Issued:	22-Feb-06
RC Executed:	Not reported
Contact:	Henry M. Hay, III

AMERICAN DEVELOPMENT CORPORATION (ADCOR) (Continued) **1000359016**

Status Code:	COMP
IC Received:	Not reported
Workplan Due:	26-Jun-97
Workplan Received:	Not reported
Workplan Reviewed:	Not reported
Workplan Approved:	Not reported
Report Received:	Not reported
Report Reviewed:	Not reported
Report Approved:	Not reported
Cap Approved:	Not reported
Contract Mailed:	Not reported
Date Terminated:	Not reported

ALLSITES:

Name:	AMERICAN DEVELOPMENT CORPORATION (ADCOR)
Address:	1930 HANAHAN RD
City,State,Zip:	HANAHAN, SC 29406
Brownfield:	No
Brownfield Type:	Hazardous Substances
Funds Used:	No
Resp Action:	Yes
Permit Number:	SCD981467194
Program:	SF
Owner:	DARBY WAY FAMILY PARTNERSHIP;BEACH COMPANY
Project Status Code:	COMP
Execute Date:	05/01/1997
Restrictions Filed Date:	Not yet recorded.
Cleanup Contract Complete Date:	02/22/2006
Project Complete Date:	2/22/2006
File Number:	52385
Land Use Restriction:	There are no restrictions on this site.
Contamination On Site:	Please call 803-898-2000 for this information.
Acreage:	30.9
Soil Contamination Desc:	Soil Contamination
Soil COCS:	Benzene, PAHs
SW Sed Contamination Desc:	Not reported
SW COCS:	Not reported
GW Contamination Desc:	G/W Contamination
GW COCS:	Benzene
Air Contamination Desc:	Not reported
Air COCS:	Not reported
Lat:	32.89475341
Long:	-80.02044665

SC GWIC:

Bureau:	BLWM
EAP ID:	SCD981467194
Solid Waste Permit #:	Not reported
Bureau of Land & Waste Management File #:	52385
Permit Number:	Not reported
WPC Permit:	Not reported
Program:	SUPERFUND
Contamination:	VOC
Petroleum Products:	False
Volatile Organic Compounds:	True
Metals:	False

AMERICAN DEVELOPMENT CORPORATION (ADCOR) (Continued) **1000359016**

Nitrates or Potential to Nitrate:	False
Pesticides & Herbicides:	False
Polychlorinated Biphenyls:	False
Base, Neutral, & Acid Extractables:	False
Phenols:	False
Radionuclides Over Max Contaminant Levels:	False
Sources Not In Other Categories:	False
Source:	S/L
Underground Storage Tanks:	False
Pits, Ponds, & Lagoons:	False
Spills & Leaks:	True
Landfills:	False
Aboveground Storage Tank:	False
Spray Irrigation:	False
Single-Event Spill:	False
Unpermitted Disposal:	False
Septic Tank/Tile Field:	False
Substances Not In Other Categories:	False
Sources of Contamination Undetermined:	False
Assessment:	YES
Monitoring:	YES
Remediation:	NO
Surface Impact:	NO
Drinking Water Well Impact:	NO
Remarks:	BLWM File # 52385. In assessment and monitoring phases.

489
North
1/2-1
0.592 mi.
3124 ft.

Actual:
52 ft.

Focus Map:
1

TRIDENT TECHNICAL COLLEGE
7000 RIVERS AVE
CHARLESTON, SC 29411

SEMS-ARCHIVE **1000187227**
RCRA-VSQG **SCD982114753**
SC SHWS
US AIRS
SC AIRS
SC ASBESTOS

SEMS Archive:

Site ID:	0406202
EPA ID:	SCD982114753
Name:	TRIDENT TECHNICAL COLLEGE
Address:	7000 RIVERS AVE
Address 2:	Not reported
City,State,Zip:	CHARLESTON, SC 29411
Cong District:	01
FIPS Code:	45019
FF:	N
NPL:	Not on the NPL
Non NPL Status:	NFRAP-Site does not qualify for the NPL based on existing information

SEMS Archive Detail:

Region:	04
Site ID:	0406202
EPA ID:	SCD982114753
Site Name:	TRIDENT TECHNICAL COLLEGE
NPL:	N
FF:	N
OU:	00
Action Code:	VS
Action Name:	ARCH SITE
SEQ:	1
Start Date:	Not reported

TRIDENT TECHNICAL COLLEGE (Continued) **1000187227**

Finish Date: 1995-04-14 04:00:00
Qual: Not reported
Current Action Lead: EPA Perf In-Hse

Region: 04
Site ID: 0406202
EPA ID: SCD982114753
Site Name: TRIDENT TECHNICAL COLLEGE
NPL: N
FF: N
OU: 00
Action Code: PA
Action Name: PA
SEQ: 1
Start Date: Not reported
Finish Date: 1995-04-14 04:00:00
Qual: N
Current Action Lead: St Perf

Region: 04
Site ID: 0406202
EPA ID: SCD982114753
Site Name: TRIDENT TECHNICAL COLLEGE
NPL: N
FF: N
OU: 00
Action Code: DS
Action Name: DISCVRY
SEQ: 1
Start Date: 1994-06-03 04:00:00
Finish Date: 1994-06-03 04:00:00
Qual: Not reported
Current Action Lead: St Perf

RCRA-VSQG:
Date form received by agency: 2013-08-12 00:00:00.0
Facility name: TRIDENT TECHNICAL COLLEGE
Facility address: 7000 RIVERS AVENUE
N CHARLESTON, SC 29406
EPA ID: SCD982114753
Mailing address: PO BOX 118067
CHARLESTON, SC 29423-8067
Contact: TAMMY GUNTER
Contact address: RIVERS AVE
CHARLESTON, SC 29406
Contact country: US
Contact telephone: 843-574-6860
Contact email: Not reported
EPA Region: 04
Land type: State
Classification: Conditionally Exempt Small Quantity Generator
Description: Handler: generates 100 kg or less of hazardous waste per calendar month, and accumulates 1000 kg or less of hazardous waste at any time; or generates 1 kg or less of acutely hazardous waste per calendar month, and accumulates at any time: 1 kg or less of acutely hazardous waste; or 100 kg or less of any residue or contaminated soil, waste or

TRIDENT TECHNICAL COLLEGE (Continued) **1000187227**

other debris resulting from the cleanup of a spill, into or on any land or water, of acutely hazardous waste; or generates 100 kg or less of any residue or contaminated soil, waste or other debris resulting from the cleanup of a spill, into or on any land or water, of acutely hazardous waste during any calendar month, and accumulates at any time: 1 kg or less of acutely hazardous waste; or 100 kg or less of any residue or contaminated soil, waste or other debris resulting from the cleanup of a spill, into or on any land or water, of acutely hazardous waste

Owner/Operator Summary:

Owner/operator name:	TRIDET TECHNICAL COLLEGE
Owner/operator address:	RIVERS AVE CHARLESTON, SC 29406
Owner/operator country:	US
Owner/operator telephone:	843-574-6111
Owner/operator email:	Not reported
Owner/operator fax:	Not reported
Owner/operator extension:	Not reported
Legal status:	State
Owner/Operator Type:	Operator
Owner/Op start date:	2011-10-04 00:00:00.
Owner/Op end date:	Not reported

Owner/operator name:	TRIDENT TECHNICAL COLLEGE
Owner/operator address:	RIVERS AVE CHARLESTON, SC 29406
Owner/operator country:	US
Owner/operator telephone:	843-574-6111
Owner/operator email:	Not reported
Owner/operator fax:	Not reported
Owner/operator extension:	Not reported
Legal status:	State
Owner/Operator Type:	Owner
Owner/Op start date:	2011-10-04 00:00:00.
Owner/Op end date:	Not reported

Handler Activities Summary:

U.S. importer of hazardous waste:	No
Mixed waste (haz. and radioactive):	No
Recycler of hazardous waste:	No
Transporter of hazardous waste:	No
Treater, storer or disposer of HW:	No
Underground injection activity:	No
On-site burner exemption:	No
Furnace exemption:	No
Used oil fuel burner:	No
Used oil processor:	No
User oil refiner:	No
Used oil fuel marketer to burner:	No
Used oil Specification marketer:	No
Used oil transfer facility:	No
Used oil transporter:	No

Historical Generators:

Date form received by agency:2011-10-04 00:00:00.0

TRIDENT TECHNICAL COLLEGE (Continued) **1000187227**

Site name: TRIDENT TECHNICAL COLLEGE
Classification: Small Quantity Generator

Date form received by agency: 1997-03-21 00:00:00.0
Site name: TRIDENT TECHNICAL COLLEGE
Classification: Conditionally Exempt Small Quantity Generator

Hazardous Waste Summary:

. Waste code: D001
. Waste name: IGNITABLE WASTE

. Waste code: D002
. Waste name: CORROSIVE WASTE

. Waste code: D003
. Waste name: REACTIVE WASTE

. Waste code: D005
. Waste name: BARIUM

. Waste code: D007
. Waste name: CHROMIUM

. Waste code: D008
. Waste name: LEAD

. Waste code: D009
. Waste name: MERCURY

. Waste code: D010
. Waste name: SELENIUM

. Waste code: D011
. Waste name: SILVER

. Waste code: D018
. Waste name: BENZENE

. Waste code: D019
. Waste name: CARBON TETRACHLORIDE

. Waste code: D022
. Waste name: CHLOROFORM

. Waste code: D029
. Waste name: 1,1-DICHLOROETHYLENE

. Waste code: D035
. Waste name: METHYL ETHYL KETONE

. Waste code: F002
. Waste name: THE FOLLOWING SPENT HALOGENATED SOLVENTS: TETRACHLOROETHYLENE, METHYLENE CHLORIDE, TRICHLOROETHYLENE, 1,1,1-TRICHLOROETHANE, CHLOROBENZENE, 1,1,2-TRICHLORO-1,2,2-TRIFLUOROETHANE, ORTHO-DICHLOROBENZENE, TRICHLOROFLUOROMETHANE, AND 1,1,2, TRICHLOROETHANE; ALL SPENT SOLVENT MIXTURES/BLENDS CONTAINING, BEFORE

TRIDENT TECHNICAL COLLEGE (Continued) **1000187227**

USE, A TOTAL OF TEN PERCENT OR MORE (BY VOLUME) OF ONE OR MORE OF THE ABOVE HALOGENATED SOLVENTS OR THOSE SOLVENTS LISTED IN F001, F004, AND F005; AND STILL BOTTOMS FROM THE RECOVERY OF THESE SPENT SOLVENTS AND SPENT SOLVENT MIXTURES.

. Waste code: F003
. Waste name: THE FOLLOWING SPENT NONHALOGENATED SOLVENTS: XYLENE, ACETONE, ETHYL ACETATE, ETHYL BENZENE, ETHYL ETHER, METHYL ISOBUTYL KETONE, N-BUTYL ALCOHOL, CYCLOHEXANONE, AND METHANOL; ALL SPENT SOLVENT MIXTURES/BLENDS CONTAINING, BEFORE USE, ONLY THE ABOVE SPENT NONHALOGENATED SOLVENTS; AND ALL SPENT SOLVENT MIXTURES/BLENDS CONTAINING, BEFORE USE, ONE OR MORE OF THE ABOVE NONHALOGENATED SOLVENTS, AND A TOTAL OF TEN PERCENT OR MORE (BY VOLUME) OF ONE OR MORE OF THOSE SOLVENTS LISTED IN F001, F002, F004, AND F005; AND STILL BOTTOMS FROM THE RECOVERY OF THESE SPENT SOLVENTS AND SPENT SOLVENT MIXTURES.

. Waste code: F005
. Waste name: THE FOLLOWING SPENT NONHALOGENATED SOLVENTS: TOLUENE, METHYL ETHYL KETONE, CARBON DISULFIDE, ISOBUTANOL, PYRIDINE, BENZENE, 2-ETHOXYETHANOL, AND 2-NITROPROPANE; ALL SPENT SOLVENT MIXTURES/BLENDS CONTAINING, BEFORE USE, A TOTAL OF TEN PERCENT OR MORE (BY VOLUME) OF ONE OR MORE OF THE ABOVE NONHALOGENATED SOLVENTS OR THOSE SOLVENTS LISTED IN F001, F002, OR F004; AND STILL BOTTOMS FROM THE RECOVERY OF THESE SPENT SOLVENTS AND SPENT SOLVENT MIXTURES.

. Waste code: P011
. Waste name: ARSENIC OXIDE AS2O5 (OR) ARSENIC PENTOXIDE

. Waste code: P098
. Waste name: POTASSIUM CYANIDE (OR) POTASSIUM CYANIDE K(CN)

. Waste code: P105
. Waste name: SODIUM AZIDE

. Waste code: P106
. Waste name: SODIUM CYANIDE (OR) SODIUM CYANIDE NA(CN)

. Waste code: U002
. Waste name: 2-PROPANONE (I) (OR) ACETONE (I)

. Waste code: U019
. Waste name: BENZENE (I,T)

. Waste code: U052
. Waste name: CRESOL (CRESYLIC ACID) (OR) PHENOL, METHYL-

. Waste code: U072
. Waste name: BENZENE, 1,4-DICHLORO- (OR) P-DICHLOROBENZENE

. Waste code: U103
. Waste name: DIMETHYL SULFATE (OR) SULFURIC ACID, DIMETHYL ESTER

. Waste code: U122
. Waste name: FORMALDEHYDE

. Waste code: U125

TRIDENT TECHNICAL COLLEGE (Continued) **1000187227**

. Waste name: 2-FURANCARBOXALDEHYDE (I) (OR) FURFURAL (I)

. Waste code: U144
. Waste name: ACETIC ACID, LEAD(2+) SALT (OR) LEAD ACETATE

. Waste code: U162
. Waste name: 2-PROPENOIC ACID, 2-METHYL-, METHYL ESTER (I,T) (OR) METHYL METHACRYLATE (I,T)

. Waste code: U167
. Waste name: 1-NAPTHALENAMINE (OR) ALPHA-NAPHTHYLAMINE

. Waste code: U168
. Waste name: 2-NAPTHALENAMINE (OR) BETA-NAPHTHYLAMINE

. Waste code: U188
. Waste name: PHENOL

. Waste code: U222
. Waste name: BENZENAMINE, 2-METHYL-, HYDROCHLORIDE (OR) O-TOLUIDINE HYDROCHLORIDE

Facility Has Received Notices of Violations:
Regulation violated: SR - 262.34(a)(3)
Area of violation: Generators - Pre-transport
Date violation determined: 1998-06-11 00:00:00.0
Date achieved compliance: 1999-02-24 00:00:00.0
Violation lead agency: State
Enforcement action: FOCUSED COMPLIANCE INSPECTION
Enforcement action date: 1999-01-08 00:00:00.0
Enf. disposition status: Not reported
Enf. disp. status date: Not reported
Enforcement lead agency: State
Proposed penalty amount: Not reported
Final penalty amount: Not reported
Paid penalty amount: Not reported

Regulation violated: SR - 262.34(a)(3)
Area of violation: Generators - Pre-transport
Date violation determined: 1998-06-11 00:00:00.0
Date achieved compliance: 1999-02-24 00:00:00.0
Violation lead agency: State
Enforcement action: FOCUSED COMPLIANCE INSPECTION
Enforcement action date: 1999-02-24 00:00:00.0
Enf. disposition status: Not reported
Enf. disp. status date: Not reported
Enforcement lead agency: State
Proposed penalty amount: Not reported
Final penalty amount: Not reported
Paid penalty amount: Not reported

Regulation violated: SR - 262.34(a)(2)
Area of violation: Generators - Pre-transport
Date violation determined: 1998-06-11 00:00:00.0
Date achieved compliance: 1999-02-24 00:00:00.0
Violation lead agency: State
Enforcement action: FOCUSED COMPLIANCE INSPECTION
Enforcement action date: 1999-01-08 00:00:00.0

TRIDENT TECHNICAL COLLEGE (Continued) **1000187227**

Enf. disposition status: Not reported
Enf. disp. status date: Not reported
Enforcement lead agency: State
Proposed penalty amount: Not reported
Final penalty amount: Not reported
Paid penalty amount: Not reported

Regulation violated: SR - 262.34(a)(2)
Area of violation: Generators - Pre-transport
Date violation determined: 1998-06-11 00:00:00.0
Date achieved compliance: 1999-02-24 00:00:00.0
Violation lead agency: State
Enforcement action: FOCUSED COMPLIANCE INSPECTION
Enforcement action date: 1999-01-28 00:00:00.0
Enf. disposition status: Not reported
Enf. disp. status date: Not reported
Enforcement lead agency: State
Proposed penalty amount: Not reported
Final penalty amount: Not reported
Paid penalty amount: Not reported

Regulation violated: SR - 262.34(a)(2)
Area of violation: Generators - Pre-transport
Date violation determined: 1998-06-11 00:00:00.0
Date achieved compliance: 1999-02-24 00:00:00.0
Violation lead agency: State
Enforcement action: FOCUSED COMPLIANCE INSPECTION
Enforcement action date: 1999-02-24 00:00:00.0
Enf. disposition status: Not reported
Enf. disp. status date: Not reported
Enforcement lead agency: State
Proposed penalty amount: Not reported
Final penalty amount: Not reported
Paid penalty amount: Not reported

Regulation violated: SR - 262.34(a)(3)
Area of violation: Generators - Pre-transport
Date violation determined: 1998-06-11 00:00:00.0
Date achieved compliance: 1999-02-24 00:00:00.0
Violation lead agency: State
Enforcement action: FOCUSED COMPLIANCE INSPECTION
Enforcement action date: 1999-01-28 00:00:00.0
Enf. disposition status: Not reported
Enf. disp. status date: Not reported
Enforcement lead agency: State
Proposed penalty amount: Not reported
Final penalty amount: Not reported
Paid penalty amount: Not reported

Evaluation Action Summary:
Evaluation date: 1997-07-11 00:00:00.0
Evaluation: WRITTEN INFORMAL
Area of violation: Generators - Pre-transport
Date achieved compliance: 1999-02-24 00:00:00.0
Evaluation lead agency: State

SHWS:

TRIDENT TECHNICAL COLLEGE (Continued) **1000187227**

Name: TRIDENT TECH BUILDING 100
Address: 7000 RIVERS AVE
City,State,Zip: NORTH CHARLESTON, SC 29406-4618
EPA ID: SCS123457520

Name: TRIDENT TECH BUILDING 630
Address: 7000 RIVERS AVE
City,State,Zip: NORTH CHARLESTON, SC 29406-4618
EPA ID: SCS123457522

Name: TRIDENT TECH BUILDING 700
Address: 7000 RIVERS AVE
City,State,Zip: NORTH CHARLESTON, SC 29406-4618
EPA ID: SCS123457521

US AIRS MINOR:
Envid: 1000187227
Region Code: 04
Programmatic ID: AIR SC00005600266
Facility Registry ID: 110017307234
D and B Number: Not reported
Primary SIC Code: Not reported
NAICS Code: 611210
Default Air Classification Code: MIN
Facility Type of Ownership Code: POF
Air CMS Category Code: Not reported
HPV Status: Not reported

US AIRS MINOR:
Region Code: 04
Programmatic ID: AIR SC00005600266
Facility Registry ID: 110017307234
Air Operating Status Code: OPR
Default Air Classification Code: MIN
Air Program: State Implementation Plan for National Primary and Secondary Ambient Air Quality Standards
Activity Date: 2002-04-23 00:00:00
Activity Status Date: Not reported
Activity Group: Compliance Monitoring
Activity Type: Inspection/Evaluation
Activity Status: Not reported

Region Code: 04
Programmatic ID: AIR SC00005600266
Facility Registry ID: 110017307234
Air Operating Status Code: OPR
Default Air Classification Code: MIN
Air Program: State Implementation Plan for National Primary and Secondary Ambient Air Quality Standards
Activity Date: 2005-09-08 00:00:00
Activity Status Date: Not reported
Activity Group: Compliance Monitoring
Activity Type: Inspection/Evaluation
Activity Status: Not reported

Region Code: 04
Programmatic ID: AIR SC00005600266
Facility Registry ID: 110017307234
Air Operating Status Code: OPR

TRIDENT TECHNICAL COLLEGE (Continued) **1000187227**

Default Air Classification Code: MIN
Air Program: State Implementation Plan for National Primary and Secondary Ambient Air Quality Standards
Activity Date: 2008-06-11 00:00:00
Activity Status Date: Not reported
Activity Group: Compliance Monitoring
Activity Type: Inspection/Evaluation
Activity Status: Not reported

Region Code: 04
Programmatic ID: AIR SC00005600266
Facility Registry ID: 110017307234
Air Operating Status Code: OPR
Default Air Classification Code: MIN
Air Program: State Implementation Plan for National Primary and Secondary Ambient Air Quality Standards
Activity Date: 2010-02-02 00:00:00
Activity Status Date: Not reported
Activity Group: Compliance Monitoring
Activity Type: Inspection/Evaluation
Activity Status: Not reported

Region Code: 04
Programmatic ID: AIR SC00005600266
Facility Registry ID: 110017307234
Air Operating Status Code: OPR
Default Air Classification Code: MIN
Air Program: State Implementation Plan for National Primary and Secondary Ambient Air Quality Standards
Activity Date: 2013-01-16 00:00:00
Activity Status Date: Not reported
Activity Group: Compliance Monitoring
Activity Type: Inspection/Evaluation
Activity Status: Not reported

AIRS:
Name: TRIDENT TECHNICAL COLLEGE
Address: 7000 RIVERS AVE
City,State,Zip: NORTH CHARLESTON, SC 29406
Operate Status: operating
Emissions Contact: CAMILLE SAFFER
Contact Telephone: 8435726357
Mail Address: PO BOX 118067
Mail City/State/Zip: CHARLESTON, SC 294238067
Latitude/Longitude: 325540 / 800150
Source Industrial Code (SIC): 8222
NAICS Code: 611210
State Permit Number: 0560-0266
State Permit Type: Not reported

Name: TRIDENT TECHNICAL COLLEGE
Address: 7000 RIVERS AVE
City,State,Zip: NORTH CHARLESTON, SC 29406
Year Inv: Not reported
Pollutant Description: Not reported
Estimated Emissions (Tons/Yr): Not reported
Permit Issue Date: Not reported
Permit Expire Date: Not reported
Permit Effective Date: Not reported

TRIDENT TECHNICAL COLLEGE (Continued) **1000187227**

Name:	TRIDENT TECHNICAL COLLEGE
Address:	7000 RIVERS AVE
City,State,Zip:	NORTH CHARLESTON, SC 29406-4607
Year Inv:	2011
Pollutant Description:	Not reported
Estimated Emissions (Tons/Yr):	Not reported
Permit Issue Date:	Not reported
Permit Expire Date:	Not reported
Permit Effective Date:	Not reported

Name:	TRIDENT TECHNICAL COLLEGE
Address:	7000 RIVERS AVE NORTH
City,State,Zip:	CHARLESTON, SC 29406-4607
Year Inv:	2011
Pollutant Description:	Not reported
Estimated Emissions (Tons/Yr):	Not reported
Permit Issue Date:	08/01/2011
Permit Expire Date:	Not reported
Permit Effective Date:	01/30/2018

Name:	TRIDENT TECHNICAL COLLEGE
Address:	7000 RIVERS AVE NORTH
City,State,Zip:	CHARLESTON, SC 29406-4607
Year Inv:	2007
Pollutant Description:	Not reported
Estimated Emissions (Tons/Yr):	Not reported
Permit Issue Date:	Not reported
Permit Expire Date:	Not reported
Permit Effective Date:	Not reported

ASBESTOS:

Name:	TRIDENT TECHNICAL COLLEGE - BLDG 500 1ST FLOOR HALLWAY AND RM 130
Address:	7000 RIVERS AVE
Address 2:	Not reported
City,State,Zip:	NORTH CHARLESTON, SC
Permit No:	R1806099
Activity:	Not reported
Bus Phone:	Not reported
Co Name:	Not reported
District:	Charleston EQC Office
Permit Type:	Removal
Sub Type:	Not reported
Local Facility:	Not reported
Disposition:	Not reported
Description:	Not reported
Glove:	N
Fri:	N
Other:	Floor Tile and Mastic 02900

Name:	TRIDENT TECHNICAL COLLEGE - BLDG 500 1ST FLOOR HALLWAY AND RM 130
Address:	7000 RIVERS AVE
Address 2:	Not reported
City,State,Zip:	NORTH CHARLESTON, SC
Permit No:	R1806099
Activity:	Not reported
Bus Phone:	Not reported
Co Name:	Not reported

TRIDENT TECHNICAL COLLEGE (Continued) **1000187227**

District:	Charleston EQC Office
Permit Type:	Removal
Sub Type:	Not reported
Local Facility:	Not reported
Disposition:	Not reported
Description:	Not reported
Glove:	N
Fri:	N
Other:	Floor Tile and Mastic 0600

Name:	TRIDENT TECHNICAL COLLEGE
Address:	7000 RIVERS AVE
Address 2:	Not reported
City,State,Zip:	NORTH CHARLESTON, SC 29406-4607
Permit No:	R1610405
Activity:	Active/Operating
Bus Phone:	843-762-1104
Co Name:	KEATING ROOFING & SHEET METAL CO INC
District:	Charleston EQC Office
Permit Type:	AIR-Asbestos Removal
Sub Type:	Disposal
Local Facility:	Not reported
Disposition:	Approved
Description:	Not reported
Glove:	Not reported
Fri:	Not reported
Other:	Not reported

Name:	TRIDENT TECHNICAL COLLEGE - BLDG 500 1ST FLOOR HALLWAY AND RM 130
Address:	7000 RIVERS AVE
Address 2:	Not reported
City,State,Zip:	NORTH CHARLESTON, SC
Permit No:	R1806099
Activity:	Not reported
Bus Phone:	Not reported
Co Name:	Not reported
District:	Charleston EQC Office
Permit Type:	Removal
Sub Type:	Not reported
Local Facility:	Not reported
Disposition:	Not reported
Description:	Not reported
Glove:	Not reported
Fri:	Not reported
Other:	Not reported

Name:	TRIDENT TECHNICAL COLLEGE - BLDG 500 1ST FLOOR HALLWAY AND RM 130
Address:	7000 RIVERS AVE
Address 2:	Not reported
City,State,Zip:	NORTH CHARLESTON, SC
Permit No:	R1806099
Activity:	Not reported
Bus Phone:	Not reported
Co Name:	Not reported
District:	Charleston EQC Office
Permit Type:	Removal
Sub Type:	Not reported

TRIDENT TECHNICAL COLLEGE (Continued) **1000187227**

Local Facility: Not reported
Disposition: Not reported
Description: Not reported
Glove: Not reported
Fri: Not reported
Other: Not reported

490
NE
1/2-1
0.604 mi.
3191 ft.

Actual:
48 ft.

Focus Map:
2

HANAHAN WATER TREATMENT PLANT
1104 HANAHAN RD
HANAHAN, SC

SC SHWS **U004019777**
SC LUST **N/A**
SC UST
SC SPILLS
SC AIRS
SC ASBESTOS
SC Financial Assurance
SC NPDES

SHWS:
Name: HANAHAN WATER TREATMENT PLANT
Address: 1104 HANAHAN RD
City,State,Zip: HANAHAN, SC 29410-2010
EPA ID: SCS123457528

LUST:
Name: HANAHAN WATER TREATMENT PLANT
Address: 1104 HANAHAN RD
City,State,Zip: HANAHAN, SC 29410-2010
Release Number: 1
Facility ID: 09520
Release Status Number: Not reported
Substance: PETRO
Tank Owner Company Name: NINETY SIX COMMISSION OF
Tank Owner Last Name: Not reported
Tank Owner First name: Not reported
NFA Date: 08/17/1995
Tank Owner City: Not reported
Confirmed Date: Not reported
Release Date: 12/21/1994
EID: Not reported
Local Facility District: Not reported
SCRBCA Class Number: Not reported
Release Fin Type Code: Not reported
Qualified: Not reported
Release Source: Not reported
Local Fac Last Name: Not reported
Local Fac First Name: Not reported
User Name: PASLEYDC
Cleanup Initiated Date: 08/17/1995
Prefix: Not reported
Total Score: Not reported

Name: HANAHAN WATER TREATMENT PLANT
Address: 1104 HANAHAN RD
City,State,Zip: HANAHAN, SC 29410-2010
Release Number: 2
Facility ID: 09520
Release Status Number: Not reported
Substance: PETRO

HANAHAN WATER TREATMENT PLANT (Continued) **U004019777**

Tank Owner Company Name:	NINETY SIX COMMISSION OF
Tank Owner Last Name:	Not reported
Tank Owner First name:	Not reported
NFA Date:	06/19/1995
Tank Owner City:	Not reported
Confirmed Date:	Not reported
Release Date:	05/03/1995
EID:	Not reported
Local Facility District:	Not reported
SCRBCA Class Number:	Not reported
Release Fin Type Code:	Not reported
Qualified:	Not reported
Release Source:	Not reported
Local Fac Last Name:	Not reported
Local Fac First Name:	Not reported
User Name:	COOKBA
Cleanup Initiated Date:	06/19/1995
Prefix:	Not reported
Total Score:	Not reported

UST:

Name:	HANAHAN WATER TREATMENT PLANT
Address:	1104 HANAHAN RD
City:	HANAHAN
Facility ID:	09520
Permit:	N 09520
Owner:	NINETY SIX COMMISSION OF PUBLIC WORKS
Owner Address:	120 NW MAIN ST
Owner City, st, zip:	NINETY SIX SC 29666
Owner Phone:	864-543-4918
Tank ID:	1
Status:	**Abandoned**
Capacity:	550
Product:	Waste oil, burnt oil, used oil
Calcage:	5
Name:	HANAHAN WATER TREATMENT PLANT
Address:	1104 HANAHAN RD
City:	HANAHAN
Tank ID:	2
Status:	**Abandoned**
Capacity:	970
Product:	Gasoline
Calcage:	5
Name:	HANAHAN WATER TREATMENT PLANT
Address:	1104 HANAHAN RD
City:	HANAHAN
Tank ID:	3
Status:	**Abandoned**
Capacity:	970
Product:	Gasoline
Calcage:	5

HANAHAN WATER TREATMENT PLANT (Continued) **U004019777**

SPILL:

Name:	DIESEL RELEASE
Address:	1104 HANAHAN RD
City,State,Zip:	HANAHAN, SC
Incident ID number:	13717097
Incident Name:	200502096
District Logged In:	Not reported
Date DHEC notified:	06/14/2005
DHEC notification:	11:10:57
Observed date:	06/14/2005
observed Time:	Not reported
Spill Date:	06/14/2005
Spill Time:	Not reported
Duration:	Not reported
Created Date:	06/14/2005
Updated Date:	03/08/2016
District Name:	Charleston EQC Office
PRP Last Name:	BROADBAND WIRELESS TECHNOLOGY
PRP First Name:	Not reported
Incident substance type:	Oil
Received by Name:	ROBERT DUNCAN
Revieved by Name:	MARK WILLIAMS
Transportation:	N
Surface water affected:	No
Lead Investigator Name:	Not reported
CCBEP:	No
Water body:	Not reported
Caller Last Name:	Not reported
Caller name:	Not reported
Caller phone number:	Not reported
Caller extension:	Not reported
Caller organization:	Not reported
Substance:	DIESEL
Quantity:	100
Units:	Gallons
Recovered:	Not reported
Recovered Units:	Not reported
Comments:	Not reported

Name:	TRANSFORMER
Address:	1104 HANAHAN RD
City,State,Zip:	HANAHAN, SC
Incident ID number:	4757339
Incident Name:	200301148
District Logged In:	Not reported
Date DHEC notified:	04/08/2003
DHEC notification:	0157
Observed date:	04/08/2003
observed Time:	Not reported
Spill Date:	04/08/2003
Spill Time:	0030
Duration:	Not reported
Created Date:	04/08/2003
Updated Date:	03/08/2016
District Name:	Charleston EQC Office
PRP Last Name:	DOMINION ENERGY SOUTH CAROLINA INC

HANAHAN WATER TREATMENT PLANT (Continued) **U004019777**

PRP First Name: Not reported
Incident substance type: Oil
Received by Name: ROBERT DUNCAN
Revieved by Name: MARK HIOTT
Transportation: N
Surface water affected: No
Lead Investigator Name: Not reported
CCBEP: No
Water body: Not reported
Caller Last Name: Not reported
Caller name: Not reported
Caller phone number: Not reported
Caller extension: Not reported
Caller organization: Not reported
Substance: MINERAL OIL
Quantity: 4600
Units: Gallons
Recovered: Not reported
Recovered Units: Not reported
Comments: Not reported

Name: Not reported
Address: 1104 HANAHAN RD
City,State,Zip: HANAHAN, SC
Incident ID number: 7743205
Incident Name: 200402818
District Logged In: Not reported
Date DHEC notified: 07/13/2004
DHEC notification: 16:26:00
Observed date: 07/13/2004
observed Time: 1600
Spill Date: Not reported
Spill Time: Not reported
Duration: 1
Created Date: 07/15/2004
Updated Date: 03/08/2016
District Name: Charleston EQC Office
PRP Last Name: DOMINION ENERGY SOUTH CAROLINA INC
PRP First Name: Not reported
Incident substance type: Oil
Received by Name: TOMASZ CHMURA
Revieved by Name: MARK HIOTT
Transportation: Not reported
Surface water affected: Not reported
Lead Investigator Name: Not reported
CCBEP: No
Water body: Not reported
Caller Last Name: Not reported
Caller name: Not reported
Caller phone number: Not reported
Caller extension: Not reported
Caller organization: Not reported
Substance: MINERAL OIL
Quantity: 25
Units: Gallons
Recovered: Not reported

HANAHAN WATER TREATMENT PLANT (Continued) **U004019777**

Recovered Units: Not reported
Comments: Not reported

AIRS:

Name:	CHARLESTON WATER SYSTEM
Address:	1104 HANAHAN RD
City,State,Zip:	CHARLESTON, SC 29406
Operate Status:	operating
Emissions Contact:	JANE BYRNE
Contact Telephone:	8438634040
Mail Address:	PO BOX B
Mail City/State/Zip:	CHARLESTON, SC 29402
Latitude/Longitude:	330033 / 800500
Source Industrial Code (SIC):	4941
NAICS Code:	221310
State Permit Number:	0420-0072
State Permit Type:	COND

Name:	CHARLESTON WATER SYSTEM
Address:	1104 HANAHAN RD
City,State,Zip:	CHARLESTON, SC 29406
Year Inv:	Not reported
Pollutant Description:	Not reported
Estimated Emissions (Tons/Yr):	Not reported
Permit Issue Date:	Not reported
Permit Expire Date:	Not reported
Permit Effective Date:	Not reported

Name:	CHARLESTON WATER SYSTEM
Address:	1104 HANAHAN RD
City,State,Zip:	HANAHAN, SC 29410-2010
Year Inv:	2011
Pollutant Description:	Not reported
Estimated Emissions (Tons/Yr):	Not reported
Permit Issue Date:	Not reported
Permit Expire Date:	Not reported
Permit Effective Date:	Not reported

Name:	CHARLESTON WATER SYSTEM
Address:	1104 HANAHAN RD
City,State,Zip:	HANAHAN, SC 29410-2010
Year Inv:	2011
Pollutant Description:	Not reported
Estimated Emissions (Tons/Yr):	Not reported
Permit Issue Date:	03/30/2011
Permit Expire Date:	Not reported
Permit Effective Date:	04/23/2014

Name:	CHARLESTON WATER SYSTEM
Address:	1104 HANAHAN RD
City,State,Zip:	HANAHAN, SC 29410-2010
Year Inv:	2011
Pollutant Description:	Not reported
Estimated Emissions (Tons/Yr):	Not reported
Permit Issue Date:	Not reported
Permit Expire Date:	Not reported

HANAHAN WATER TREATMENT PLANT (Continued) **U004019777**

Permit Effective Date: Not reported

ASBESTOS:

Name:	HANAHAN WASTE TREATMENT PLANT SPRAY FIELD
Address:	1104 HANAHAN RD
Address 2:	Not reported
City,State,Zip:	HANAHAN, SC
Permit No:	R1905162
Activity:	Not reported
Bus Phone:	Not reported
Co Name:	Not reported
District:	Charleston EQC Office
Permit Type:	Removal
Sub Type:	Not reported
Local Facility:	Not reported
Disposition:	Not reported
Description:	Not reported
Glove:	N
Fri:	Y
Other:	Pipe Wrap 800

SC Financial Assurance 3:

Name:	HANAHAN WATER TREATMENT PLANT
Address:	1104 HANAHAN RD
City,State,Zip:	HANAHAN, SC 29410-2010
Owner Name:	NINETY SIX COMMISSION OF PUBLIC WORKS
Owner Address:	120 NW MAIN ST
Owner City:	NINETY SIX
Owner State:	SC
Owner Zip:	29666
Mechanism:	None
Date Expired:	Not reported
Bill:	0

NPDES:

Name:	CHARLESTON CPW/HANAHAN WTP
Address:	1104 HANAHAN RD
City,State,Zip:	HANAHAN, SC 29410-2010
Permit:	SC0040266
Permit Status Date:	2000-11-30
Act/Inactive:	INACT
App Type:	NPDES REISSUE
App Status Date:	07/26/1994
Permit Contact:	COOK JOHN B
Permit Issued Date:	07/26/1994
Permit Expire Date:	08/31/1999
Permit Type:	WTRNPDESWWTP
Permit Sub Type:	MUNICIPAL
Permit Status:	CLOSED
Receiving Stream:	GOOSE CREEK TO COOPER RIVER
Address Type:	SITE
Owner Address Type:	BUSINESS
Owner Telephone:	843-727-6901

491
SSE
1/2-1
0.625 mi.
3299 ft.

CHARLESTON SM ARA
CHARLESTON, SC

FUDS **1009484296**
N/A

Actual:
7 ft.

Focus Map:
16

FUDS:

EPA Region:	4
Installation ID:	SC49799F498200
Congressional District Number:	6
Facility Name:	CHARLESTON SM ARA
FUDS Number:	I04SC0766
City:	CHARLESTON
State:	SC
County:	CHARLESTON
USACE District:	Savannah District (SAS)
Status:	Properties with all projects at site closeout
Current Owner:	Private Sector
EMS Map Link:	https://fudsportal.usace.army.mil/ems/ems/inventory/map/map?id=57450
Eligibility:	Eligible
Has Projects:	Yes
NPL Status:	Not Listed
X Coord:	-80.062697999999997
Y Coord:	32.983001999999999
Latitude:	32.983001999999999
Longitude:	-80.062697999999997

FUDS Detail as of Jan 2015:

Fiscal Year:	2013
Federal Facility ID:	SC9799F4982
RAB:	Not reported
NPL Status:	Not Listed
Description:	Site is located in North Charleston, South Carolina in Berkeley and Charleston Counties. Consists of 16.8 acres.The majority of the site is now an industrial area. PROJECT 01 OEW - NOFA
History:	In 1958, the US leased 1,304.7 acres of land from the City of Charleston to set up a small arms range for the Chas AFB. In 1960 the AF declared the site excess. The majority of the site is now an industrial park that has been subsequently used by the County Sheriffs Department as a firing range. It was abandoned due to development in the surroundig areas.
CTC:	237.90000000000001
Current Program:	Not reported
Future Program:	Not reported
Institutional ID:	57450

MRA:

Inst ID:	57450
FUDS Number:	I04SC0766
Facility Name:	CHARLESTON SM ARA
PHASE:	4
ARC:	Y
DIST:	SAS
MMRP:	Y
MRA ID:	I04SC076601R01

MRS:

Inst ID:	57450
FUDS Number:	I04SC0766

CHARLESTON SM ARA (Continued) **1009484296**

Facility Name:	CHARLESTON SM ARA
PHASE:	4
Site ID:	01
DIST:	SAS
MMRP:	Y
MRA ID:	I04SC076601R01
PROJ NO:	I04SC076601

---

492 **BIRD - WILLIAM M. AND CO. (FORMER BURRIS)** **SC SHWS** **S105527974**
East **4210 AZALEA DR** **SC VCP** **N/A**
1/2-1 **CHARLESTON, SC 29405** **SC BROWNFIELDS**
0.647 mi. **SC UIC**
3418 ft.

Actual:
21 ft.

Focus Map:
12

SHWS:

Name:	BIRD WILLIAM M AND CO (FORMER BURRIS
Address:	4210 AZALEA DR
City,State,Zip:	CHARLESTON, SC 29405
EPA ID:	SCS123456795

VCP:

Name:	BIRD - WILLIAM M. AND CO. (FORMER BURRIS)
Address:	4210 AZALEA DR
City,State,Zip:	CHARLESTON, SC 29405
Person Company:	WILLIAM M BIRD AND COMPANY INC
Prim Address 1:	Not reported
Prim Address 2:	Not reported
Prim City:	Not reported
Prim State:	Not reported
Prim Zip:	Not reported
Type Brownfield:	Not reported
Contact:	D. Maybank Hagood, Pres.
Status code:	ACTIVE
File Number:	56144
Exec Date:	21-Oct-97
Contract Mailed Date:	Not reported
Date Terminated:	Not reported
Contract #:	97-5304-NRP
Contract Type:	NRP
Contract Manager:	OVERCASH JO CHERIE C
Acreage:	2
COC Issued Date:	29-Oct-97
RC Executed Date:	Not reported
I C Received:	Not reported
Workplan Due:	Not reported
Workplan Receive:	Not reported
Workplan Reviewed:	Not reported
Workplan Approved:	Not reported
Report Receive:	8-Oct-97
Report Reviewed:	29-Oct-97
Report Approved:	Not reported
Cap Approved:	Not reported

SC BROWNFIELD:

Name:	BIRD - WILLIAM M. AND CO. (FORMER BURRIS)
Address:	4210 AZALEA DR

BIRD - WILLIAM M. AND CO. (FORMER BURRIS) (Continued) **S105527974**

City,State,Zip:	CHARLESTON, SC 29405
Contract Number:	97-5304-NRP
Contract Type:	NRP
File Number:	56144
Contract Manager:	OVERCASH JO CHERIE C
Person Company:	WILLIAM M BIRD AND COMPANY INC
Primary Address1:	Not reported
Primary Address2:	Not reported
Primary City:	Not reported
Primary State Code:	Not reported
Primary Zip Code:	Not reported
Type Brownfield:	Not reported
Acreage:	2
Contract Executed:	21-Oct-97
COC Date Issued:	29-Oct-97
RC Executed:	Not reported
Contact:	D. Maybank Hagood, Pres.
Status Code:	ACTIVE
IC Received:	Not reported
Workplan Due:	Not reported
Workplan Received:	Not reported
Workplan Reviewed:	Not reported
Workplan Approved:	Not reported
Report Received:	8-Oct-97
Report Reviewed:	29-Oct-97
Report Approved:	Not reported
Cap Approved:	Not reported
Contract Mailed:	Not reported
Date Terminated:	Not reported

UIC:

Name:	SOUTHCHEM
Address:	4210 AZALEA D
City,State,Zip:	CHARLESTON, SC 29405
Permit Number:	SCHE03000045
Permit Holder:	BURRIS CHEMICAL INC
Former Permit Number:	150
Activity:	Inactive
Disposition:	Closed

---

493 **NASH OIL SITE** **SC SHWS** **S114129934**
South **4821 VIRGINIA AVE** **SC AUL** **N/A**
1/2-1 **NORTH CHARLESTON, SC 29405** **SC VCP**
0.647 mi. **SC BROWNFIELDS**
3418 ft. **SC ALLSITES**

Actual:
27 ft.

Focus Map:
10

SHWS:

Name:	NASH OIL SITE
Address:	4821 VIRGINIA AVE
City,State,Zip:	NORTH CHARLESTON, SC 29405-3614
EPA ID:	SCS123457419

Name:	NASH OIL SITE
Address:	4821 VIRGINIA AVE
Address 2:	Not reported
City,State,Zip:	NORTH CHARLESTON, SC 29405-3614

NASH OIL SITE (Continued) **S114129934**

NORTH CHARLESTON, SC 29405-3614:

Owner:	4821 VIRGINIA AVENUE LLC
Latitude / Longitude:	32.88231 / -79.97473
Project Status:	COMP
Execute Date:	02/26/2014
Restriction File Date:	02/27/2015
Cleanup Contract Complete Date:	03/26/2015
Project Complete Date:	03/26/2015
File Number:	58134
Land Use Restriction:	NO RES, AG, REC, CHILD/ELDER CARE, BLDG ENGINEERED BARRIER
Contamination on Site:	Please call 803-898-2000 for this information.
Brownfield Type:	Not reported
Fund 128(A) Utilized:	No
Respond Action Planned:	No
Acreage:	Not reported

VCP:

Name:	NASH OIL SITE
Address:	4821 VIRGINIA AVE
City,State,Zip:	NORTH CHARLESTON, SC 29405-3614
Person Company:	4821 VIRGINIA AVENUE LLC
Prim Address 1:	550 LONG POINT RD
Prim Address 2:	Not reported
Prim City:	MOUNT PLEASANT
Prim State:	SC
Prim Zip:	29464
Type Brownfield:	Not reported
Contact:	TODD P GARRETT
Status code:	COMP
File Number:	58134
Exec Date:	26-Feb-14
Contract Mailed Date:	30-Oct-13
Date Terminated:	Not reported
Contract #:	13-6075-NRP
Contract Type:	NRP
Contract Manager:	OVERCASH JO CHERIE C
Acreage:	0.76
COC Issued Date:	26-Mar-15
RC Executed Date:	16-Jan-15
I C Received:	2-Oct-13
Workplan Due:	Not reported
Workplan Receive:	Not reported
Workplan Reviewed:	Not reported
Workplan Approved:	Not reported
Report Receive:	27-May-14
Report Reviewed:	16-Jun-14
Report Approved:	31-Oct-14
Cap Approved:	Not reported

SC BROWNFIELD:

Name:	NASH OIL SITE
Address:	4821 VIRGINIA AVE
City,State,Zip:	NORTH CHARLESTON, SC 29405-3614
Contract Number:	13-6075-NRP
Contract Type:	NRP
File Number:	58134

NASH OIL SITE (Continued) **S114129934**

Contract Manager:	OVERCASH JO CHERIE C
Person Company:	4821 VIRGINIA AVENUE LLC
Primary Address1:	550 LONG POINT RD
Primary Address2:	Not reported
Primary City:	MOUNT PLEASANT
Primary State Code:	SC
Primary Zip Code:	29464
Type Brownfield:	Not reported
Acreage:	0.76
Contract Executed:	26-Feb-14
COC Date Issued:	26-Mar-15
RC Executed:	16-Jan-15
Contact:	TODD P GARRETT
Status Code:	COMP
IC Received:	2-Oct-13
Workplan Due:	Not reported
Workplan Received:	Not reported
Workplan Reviewed:	Not reported
Workplan Approved:	Not reported
Report Received:	27-May-14
Report Reviewed:	16-Jun-14
Report Approved:	31-Oct-14
Cap Approved:	Not reported
Contract Mailed:	30-Oct-13
Date Terminated:	Not reported

ALLSITES:

Name:	NASH OIL SITE
Address:	4821 VIRGINIA AVE
City,State,Zip:	NORTH CHARLESTON, SC 29405-3614
Brownfield:	Not reported
Brownfield Type:	Not reported
Funds Used:	No
Resp Action:	No
Permit Number:	Not reported
Program:	Not reported
Owner:	4821 VIRGINIA AVENUE LLC
Project Status Code:	COMP
Execute Date:	02/26/2014
Restrictions Filed Date:	2/27/2015
Cleanup Contract Complete Date:	03/26/2015
Project Complete Date:	3/26/2015
File Number:	58134
Land Use Restriction:	NO RES, AG, REC, CHILD/ELDER CARE, BLDG ENGINEERED BARRIER
Contamination On Site:	Please call 803-898-2000 for this information.
Acreage:	Not reported
Soil Contamination Desc:	Not reported
Soil COCS:	Not reported
SW Sed Contamination Desc:	Not reported
SW COCS:	Not reported
GW Contamination Desc:	Not reported
GW COCS:	Not reported
Air Contamination Desc:	Not reported
Air COCS:	Not reported
Lat:	32.88231
Long:	-79.97473

DE494 **MOORE DRUMS/ICS-SC LLC** **SC SHWS** **1007114302**
ENE **2819 INDUSTRIAL AVENUE** **SC VCP** **N/A**
1/2-1 **CHARLESTON, SC 29405** **SC BROWNFIELDS**
0.658 mi. **SC ALLSITES**
3476 ft. **Site 1 of 2 in cluster DE** **SC AIRS**
SC GWCI
Actual: **SC UIC**
22 ft.

Focus Map: SHWS:
12

Name:	MOORE DRUMS
Address:	2819 INDUSTRIAL AVE
City,State,Zip:	CHARLESTON, SC 29405
EPA ID:	SCD003339702

VCP:

Name:	MOORE DRUMS
Address:	2819 INDUSTRIAL AVE
City,State,Zip:	CHARLESTON, SC 29405
Person Company:	MOORE DRUMS INC
Prim Address 1:	2819 INDUSTRIAL AVE
Prim Address 2:	Not reported
Prim City:	CHARLESTON
Prim State:	SC
Prim Zip:	29405
Type Brownfield:	Not reported
Contact:	JACKSON MOORE
Status code:	ACTIVE
File Number:	50791
Exec Date:	6-Mar-03
Contract Mailed Date:	Not reported
Date Terminated:	Not reported
Contract #:	03-01-HW (CO)
Contract Type:	RP
Contract Manager:	Not reported
Acreage:	Not reported
COC Issued Date:	Not reported
RC Executed Date:	Not reported
I C Received:	Not reported
Workplan Due:	Not reported
Workplan Receive:	Not reported
Workplan Reviewed:	Not reported
Workplan Approved:	Not reported
Report Receive:	Not reported
Report Reviewed:	Not reported
Report Approved:	Not reported
Cap Approved:	Not reported

Name:	MOORE DRUMS
Address:	2819 INDUSTRIAL AVE
City,State,Zip:	CHARLESTON, SC 29405
Person Company:	CAROLINA PROCESSING AND RECYCLING LLC
Prim Address 1:	Not reported
Prim Address 2:	Not reported
Prim City:	Not reported
Prim State:	Not reported
Prim Zip:	Not reported
Type Brownfield:	Not reported
Contact:	SCOTT FENNELL
Status code:	ACTIVE

MOORE DRUMS/ICS-SC LLC (Continued) **1007114302**

File Number:	50791
Exec Date:	Not reported
Contract Mailed Date:	Not reported
Date Terminated:	Not reported
Contract #:	08-5123-NRP
Contract Type:	NRP
Contract Manager:	STAMPS JERRY M
Acreage:	13
COC Issued Date:	Not reported
RC Executed Date:	Not reported
I C Received:	23-Oct-08
Workplan Due:	Not reported
Workplan Receive:	Not reported
Workplan Reviewed:	Not reported
Workplan Approved:	Not reported
Report Receive:	Not reported
Report Reviewed:	Not reported
Report Approved:	Not reported
Cap Approved:	Not reported

SC BROWNFIELD:

Name:	MOORE DRUMS
Address:	2819 INDUSTRIAL AVE
City,State,Zip:	CHARLESTON, SC 29405
Contract Number:	08-5123-NRP
Contract Type:	NRP
File Number:	50791
Contract Manager:	STAMPS JERRY M
Person Company:	CAROLINA PROCESSING AND RECYCLING LLC
Primary Address1:	Not reported
Primary Address2:	Not reported
Primary City:	Not reported
Primary State Code:	Not reported
Primary Zip Code:	Not reported
Type Brownfield:	Not reported
Acreage:	13
Contract Executed:	Not reported
COC Date Issued:	Not reported
RC Executed:	Not reported
Contact:	SCOTT FENNELL
Status Code:	ACTIVE
IC Received:	23-Oct-08
Workplan Due:	Not reported
Workplan Received:	Not reported
Workplan Reviewed:	Not reported
Workplan Approved:	Not reported
Report Received:	Not reported
Report Reviewed:	Not reported
Report Approved:	Not reported
Cap Approved:	Not reported
Contract Mailed:	Not reported
Date Terminated:	Not reported

ALLSITES:

Name:	MOORE DRUMS
Address:	2819 INDUSTRIAL AVE

MOORE DRUMS/ICS-SC LLC (Continued) **1007114302**

City,State,Zip:	CHARLESTON, SC 29405
Brownfield:	No
Brownfield Type:	Not reported
Funds Used:	No
Resp Action:	No
Permit Number:	SCD003339702
Program:	SF
Owner:	MOORE DRUMS INC;CAROLINA PROCESSING AND RECYCLING LLC
Project Status Code:	ACTIVE
Execute Date:	03/06/2003
Restrictions Filed Date:	Not yet recorded.
Cleanup Contract Complete Date:	Not reported
Project Complete Date:	Not yet completed.
File Number:	50791
Land Use Restriction:	We do not have enough information yet to determine whether restrictions will be required.
Contamination On Site:	Please call 803-898-2000 for this information.
Acreage:	Not reported
Soil Contamination Desc:	Not reported
Soil COCS:	Not reported
SW Sed Contamination Desc:	Not reported
SW COCS:	Not reported
GW Contamination Desc:	Not reported
GW COCS:	Not reported
Air Contamination Desc:	Not reported
Air COCS:	Not reported
Lat:	32.846953
Long:	-80.006667

AIRS:

Name:	INDUSTRIAL CONTAINER SERVICES SC II LLC
Address:	2819 INDUSTRIAL AVE
City,State,Zip:	CHARLESTON, SC 29405
Operate Status:	operating
Emissions Contact:	DANNY WATTS
Contact Telephone:	8437447448
Mail Address:	2819 INDUSTRIAL AVE
Mail City/State/Zip:	CHARLESTON, SC 29405
Latitude/Longitude:	325048 / 800021
Source Industrial Code (SIC):	3412
NAICS Code:	332439
State Permit Number:	0560-0081
State Permit Type:	TITLEV

Name:	INDUSTRIAL CONTAINER SERVICES SC II LLC
Address:	2819 INDUSTRIAL AVE
City,State,Zip:	CHARLESTON, SC 29405
Year Inv:	2014
Pollutant Description:	BENZENE
Estimated Emissions (Tons/Yr):	0.00001367
Permit Issue Date:	Not reported
Permit Expire Date:	Not reported
Permit Effective Date:	Not reported

Name:	INDUSTRIAL CONTAINER SERVICES SC II LLC
Address:	2819 INDUSTRIAL AVE
City,State,Zip:	CHARLESTON, SC 29405

MOORE DRUMS/ICS-SC LLC (Continued) **1007114302**

Year Inv:	2014
Pollutant Description:	FLUORENE
Estimated Emissions (Tons/Yr):	0.00000001822
Permit Issue Date:	Not reported
Permit Expire Date:	Not reported
Permit Effective Date:	Not reported

Name:	INDUSTRIAL CONTAINER SERVICES SC II LLC
Address:	2819 INDUSTRIAL AVE
City,State,Zip:	CHARLESTON, SC 29405
Year Inv:	2014
Pollutant Description:	ARSENIC & COMPOUNDS
Estimated Emissions (Tons/Yr):	0.000001302
Permit Issue Date:	Not reported
Permit Expire Date:	Not reported
Permit Effective Date:	Not reported

Name:	INDUSTRIAL CONTAINER SERVICES SC II LLC
Address:	2819 INDUSTRIAL AVE
City,State,Zip:	CHARLESTON, SC 29405
Year Inv:	2014
Pollutant Description:	MERCURY & COMPOUNDS
Estimated Emissions (Tons/Yr):	0.000001694
Permit Issue Date:	Not reported
Permit Expire Date:	Not reported
Permit Effective Date:	Not reported

Name:	INDUSTRIAL CONTAINER SERVICES SC II LLC
Address:	2819 INDUSTRIAL AVE
City,State,Zip:	CHARLESTON, SC 29405
Year Inv:	2014
Pollutant Description:	Not reported
Estimated Emissions (Tons/Yr):	Not reported
Permit Issue Date:	Not reported
Permit Expire Date:	Not reported
Permit Effective Date:	Not reported

Name:	INDUSTRIAL CONTAINER SERVICES SC II LLC
Address:	2819 INDUSTRIAL AVE
City,State,Zip:	CHARLESTON, SC 29405
Year Inv:	2014
Pollutant Description:	CADMIUM & COMPOUNDS
Estimated Emissions (Tons/Yr):	0.000007161
Permit Issue Date:	Not reported
Permit Expire Date:	Not reported
Permit Effective Date:	Not reported

Name:	INDUSTRIAL CONTAINER SERVICES SC II LLC
Address:	2819 INDUSTRIAL AVE
City,State,Zip:	CHARLESTON, SC 29405
Year Inv:	2014
Pollutant Description:	CARBON DIOXIDE
Estimated Emissions (Tons/Yr):	781.2
Permit Issue Date:	Not reported
Permit Expire Date:	Not reported
Permit Effective Date:	Not reported

MOORE DRUMS/ICS-SC LLC (Continued) **1007114302**

Name: INDUSTRIAL CONTAINER SERVICES SC II LLC
Address: 2819 INDUSTRIAL AVE
City,State,Zip: CHARLESTON, SC 29405
Year Inv: 2014
Pollutant Description: PARTICULATE MATTER (TOTAL)
Estimated Emissions (Tons/Yr): 0.156976
Permit Issue Date: Not reported
Permit Expire Date: Not reported
Permit Effective Date: Not reported

Name: INDUSTRIAL CONTAINER SERVICES SC II LLC
Address: 2819 INDUSTRIAL AVE
City,State,Zip: CHARLESTON, SC 29405
Year Inv: 2014
Pollutant Description: 1,4-DICHLOROBENZENE
Estimated Emissions (Tons/Yr): 0.000007812
Permit Issue Date: Not reported
Permit Expire Date: Not reported
Permit Effective Date: Not reported

Name: INDUSTRIAL CONTAINER SERVICES SC II LLC
Address: 2819 INDUSTRIAL AVE
City,State,Zip: CHARLESTON, SC 29405
Year Inv: 2014
Pollutant Description: ETHYLENE GLYCOL
Estimated Emissions (Tons/Yr): 0
Permit Issue Date: Not reported
Permit Expire Date: Not reported
Permit Effective Date: Not reported

Name: INDUSTRIAL CONTAINER SERVICES SC II LLC
Address: 2819 INDUSTRIAL AVE
City,State,Zip: CHARLESTON, SC 29405
Year Inv: 2014
Pollutant Description: METHYL ISOBUTYL KETONE
Estimated Emissions (Tons/Yr): 0.06
Permit Issue Date: Not reported
Permit Expire Date: Not reported
Permit Effective Date: Not reported

Name: INDUSTRIAL CONTAINER SERVICES SC II LLC
Address: 2819 INDUSTRIAL AVE
City,State,Zip: CHARLESTON, SC 29405
Year Inv: 2014
Pollutant Description: PYRENE
Estimated Emissions (Tons/Yr): 0.0000000326
Permit Issue Date: Not reported
Permit Expire Date: Not reported
Permit Effective Date: Not reported

Name: INDUSTRIAL CONTAINER SERVICES SC II LLC
Address: 2819 INDUSTRIAL AVE
City,State,Zip: CHARLESTON, SC 29405
Year Inv: 2014
Pollutant Description: FLUORANTHENE
Estimated Emissions (Tons/Yr): 0.00000001952
Permit Issue Date: Not reported

MOORE DRUMS/ICS-SC LLC (Continued) **1007114302**

Permit Expire Date: Not reported
Permit Effective Date: Not reported

Name: INDUSTRIAL CONTAINER SERVICES SC II LLC
Address: 2819 INDUSTRIAL AVE
City,State,Zip: CHARLESTON, SC 29405
Year Inv: 2014
Pollutant Description: Not reported
Estimated Emissions (Tons/Yr): Not reported
Permit Issue Date: Not reported
Permit Expire Date: Not reported
Permit Effective Date: Not reported

Name: INDUSTRIAL CONTAINER SERVICES SC II LLC
Address: 2819 INDUSTRIAL AVE
City,State,Zip: CHARLESTON, SC 29405
Year Inv: 2014
Pollutant Description: TOLUENE
Estimated Emissions (Tons/Yr): 0.6433
Permit Issue Date: Not reported
Permit Expire Date: Not reported
Permit Effective Date: Not reported

Name: INDUSTRIAL CONTAINER SERVICES SC II LLC
Address: 2819 INDUSTRIAL AVE
City,State,Zip: CHARLESTON, SC 29405
Year Inv: 2014
Pollutant Description: PYRENE
Estimated Emissions (Tons/Yr): 0.0000000326
Permit Issue Date: Not reported
Permit Expire Date: Not reported
Permit Effective Date: Not reported

Name: INDUSTRIAL CONTAINER SERVICES SC II LLC
Address: 2819 INDUSTRIAL AVE
City,State,Zip: CHARLESTON, SC 29405
Year Inv: 2014
Pollutant Description: METHYL ETHYL KETONE
Estimated Emissions (Tons/Yr): 4.92
Permit Issue Date: Not reported
Permit Expire Date: Not reported
Permit Effective Date: Not reported

Name: INDUSTRIAL CONTAINER SERVICES SC II LLC
Address: 2819 INDUSTRIAL AVE
City,State,Zip: CHARLESTON, SC 29405
Year Inv: 2014
Pollutant Description: PM (LESS THAN 10 MICRONS)
Estimated Emissions (Tons/Yr): 0.076976
Permit Issue Date: Not reported
Permit Expire Date: Not reported
Permit Effective Date: Not reported

Name: INDUSTRIAL CONTAINER SERVICES SC II LLC
Address: 2819 INDUSTRIAL AVE
City,State,Zip: CHARLESTON, SC 29405
Year Inv: 2014

MOORE DRUMS/ICS-SC LLC (Continued) **1007114302**

Pollutant Description: PM (LESS THAN 2.5 MICRONS)
Estimated Emissions (Tons/Yr): 0.049476
Permit Issue Date: Not reported
Permit Expire Date: Not reported
Permit Effective Date: Not reported

Name: INDUSTRIAL CONTAINER SERVICES SC II LLC
Address: 2819 INDUSTRIAL AVE
City,State,Zip: CHARLESTON, SC 29405
Year Inv: 2014
Pollutant Description: PARTICULATE MATTER (TOTAL)
Estimated Emissions (Tons/Yr): 0.156976
Permit Issue Date: Not reported
Permit Expire Date: Not reported
Permit Effective Date: Not reported

Name: INDUSTRIAL CONTAINER SERVICES SC II LLC
Address: 2819 INDUSTRIAL AVE
City,State,Zip: CHARLESTON, SC 29405
Year Inv: 2014
Pollutant Description: VOLATILE ORGANIC COMPOUNDS
Estimated Emissions (Tons/Yr): 68.8058
Permit Issue Date: Not reported
Permit Expire Date: Not reported
Permit Effective Date: Not reported

Name: INDUSTRIAL CONTAINER SERVICES SC II LLC
Address: 2819 INDUSTRIAL AVE
City,State,Zip: CHARLESTON, SC 29405
Year Inv: 2014
Pollutant Description: TRIETHYLAMINE
Estimated Emissions (Tons/Yr): 0.08
Permit Issue Date: Not reported
Permit Expire Date: Not reported
Permit Effective Date: Not reported

Name: INDUSTRIAL CONTAINER SERVICES SC II LLC
Address: 2819 INDUSTRIAL AVE
City,State,Zip: CHARLESTON, SC 29405
Year Inv: 2014
Pollutant Description: ACETALDEHYDE
Estimated Emissions (Tons/Yr): 0.00000008463
Permit Issue Date: Not reported
Permit Expire Date: Not reported
Permit Effective Date: Not reported

Name: INDUSTRIAL CONTAINER SERVICES SC II LLC
Address: 2819 INDUSTRIAL AVE
City,State,Zip: CHARLESTON, SC 29405
Year Inv: 2014
Pollutant Description: METHYLENE CHLORIDE (DICHLOROMETHANE)
Estimated Emissions (Tons/Yr): 0
Permit Issue Date: Not reported
Permit Expire Date: Not reported
Permit Effective Date: Not reported

Name: INDUSTRIAL CONTAINER SERVICES SC II LLC

MOORE DRUMS/ICS-SC LLC (Continued) **1007114302**

Address: 2819 INDUSTRIAL AVE
City,State,Zip: CHARLESTON, SC 29405
Year Inv: 2014
Pollutant Description: HYDROCHLORIC ACID
Estimated Emissions (Tons/Yr): 0.25
Permit Issue Date: Not reported
Permit Expire Date: Not reported
Permit Effective Date: Not reported

Name: INDUSTRIAL CONTAINER SERVICES SC II LLC
Address: 2819 INDUSTRIAL AVE
City,State,Zip: CHARLESTON, SC 29405
Year Inv: 2014
Pollutant Description: VOLATILE ORGANIC COMPOUNDS
Estimated Emissions (Tons/Yr): 68.8058
Permit Issue Date: Not reported
Permit Expire Date: Not reported
Permit Effective Date: Not reported

Name: INDUSTRIAL CONTAINER SERVICES SC II LLC
Address: 2819 INDUSTRIAL AVE
City,State,Zip: CHARLESTON, SC 29405
Year Inv: 2014
Pollutant Description: XYLENE (MIXED ISOMERS)
Estimated Emissions (Tons/Yr): 3.04
Permit Issue Date: Not reported
Permit Expire Date: Not reported
Permit Effective Date: Not reported

Name: INDUSTRIAL CONTAINER SERVICES SC II LLC
Address: 2819 INDUSTRIAL AVE
City,State,Zip: CHARLESTON, SC 29405
Year Inv: 2014
Pollutant Description: FORMALDEHYDE
Estimated Emissions (Tons/Yr): 0.0004877
Permit Issue Date: Not reported
Permit Expire Date: Not reported
Permit Effective Date: Not reported

Name: INDUSTRIAL CONTAINER SERVICES SC II LLC
Address: 2819 INDUSTRIAL AVE
City,State,Zip: CHARLESTON, SC 29405
Year Inv: 2014
Pollutant Description: HYDROCHLORIC ACID
Estimated Emissions (Tons/Yr): 0.25
Permit Issue Date: Not reported
Permit Expire Date: Not reported
Permit Effective Date: Not reported

Name: INDUSTRIAL CONTAINER SERVICES SC II LLC
Address: 2819 INDUSTRIAL AVE
City,State,Zip: CHARLESTON, SC 29405
Year Inv: 2014
Pollutant Description: PHENANTHRENE
Estimated Emissions (Tons/Yr): 0.0000001106
Permit Issue Date: Not reported
Permit Expire Date: Not reported

MOORE DRUMS/ICS-SC LLC (Continued) **1007114302**

Permit Effective Date: Not reported

Name: INDUSTRIAL CONTAINER SERVICES SC II LLC
Address: 2819 INDUSTRIAL AVE
City,State,Zip: CHARLESTON, SC 29405
Year Inv: 2014
Pollutant Description: NAPHTHALENE
Estimated Emissions (Tons/Yr): 0.000003972
Permit Issue Date: Not reported
Permit Expire Date: Not reported
Permit Effective Date: Not reported

Name: INDUSTRIAL CONTAINER SERVICES SC II LLC
Address: 2819 INDUSTRIAL AVE
City,State,Zip: CHARLESTON, SC 29405
Year Inv: 2014
Pollutant Description: CARBON MONOXIDE
Estimated Emissions (Tons/Yr): 0.54684
Permit Issue Date: Not reported
Permit Expire Date: Not reported
Permit Effective Date: Not reported

Name: INDUSTRIAL CONTAINER SERVICES SC II LLC
Address: 2819 INDUSTRIAL AVE
City,State,Zip: CHARLESTON, SC 29405
Year Inv: 2014
Pollutant Description: MERCURY & COMPOUNDS
Estimated Emissions (Tons/Yr): 0.000001694
Permit Issue Date: Not reported
Permit Expire Date: Not reported
Permit Effective Date: Not reported

Name: INDUSTRIAL CONTAINER SERVICES SC II LLC
Address: 2819 INDUSTRIAL AVE
City,State,Zip: CHARLESTON, SC 29405
Year Inv: 2014
Pollutant Description: NITROGEN DIOXIDE
Estimated Emissions (Tons/Yr): 0.651
Permit Issue Date: Not reported
Permit Expire Date: Not reported
Permit Effective Date: Not reported

Name: INDUSTRIAL CONTAINER SERVICES SC II LLC
Address: 2819 INDUSTRIAL AVE
City,State,Zip: CHARLESTON, SC 29405
Year Inv: 2014
Pollutant Description: LEAD & COMPOUNDS
Estimated Emissions (Tons/Yr): 0.00000326
Permit Issue Date: Not reported
Permit Expire Date: Not reported
Permit Effective Date: Not reported

Name: INDUSTRIAL CONTAINER SERVICES SC II LLC
Address: 2819 INDUSTRIAL AVE
City,State,Zip: CHARLESTON, SC 29405
Year Inv: 2014
Pollutant Description: PM (LESS THAN 2.5 MICRONS)

MOORE DRUMS/ICS-SC LLC (Continued) **1007114302**

Estimated Emissions (Tons/Yr): 0.049476
Permit Issue Date: Not reported
Permit Expire Date: Not reported
Permit Effective Date: Not reported

Name: INDUSTRIAL CONTAINER SERVICES SC II LLC
Address: 2819 INDUSTRIAL AVE
City,State,Zip: CHARLESTON, SC 29405
Year Inv: 2014
Pollutant Description: PHENOL
Estimated Emissions (Tons/Yr): 0
Permit Issue Date: Not reported
Permit Expire Date: Not reported
Permit Effective Date: Not reported

Name: INDUSTRIAL CONTAINER SERVICES SC II LLC
Address: 2819 INDUSTRIAL AVE
City,State,Zip: CHARLESTON, SC 29405
Year Inv: 2014
Pollutant Description: TRIETHYLAMINE
Estimated Emissions (Tons/Yr): 0.08
Permit Issue Date: Not reported
Permit Expire Date: Not reported
Permit Effective Date: Not reported

Name: INDUSTRIAL CONTAINER SERVICES SC II LLC
Address: 2819 INDUSTRIAL AVE
City,State,Zip: CHARLESTON, SC 29405
Year Inv: 2014
Pollutant Description: ACETALDEHYDE
Estimated Emissions (Tons/Yr): 0.00000008463
Permit Issue Date: Not reported
Permit Expire Date: Not reported
Permit Effective Date: Not reported

Name: INDUSTRIAL CONTAINER SERVICES SC II LLC
Address: 2819 INDUSTRIAL AVE
City,State,Zip: CHARLESTON, SC 29405
Year Inv: 2014
Pollutant Description: GLYCOL ETHERS
Estimated Emissions (Tons/Yr): 5.5
Permit Issue Date: Not reported
Permit Expire Date: Not reported
Permit Effective Date: Not reported

Name: INDUSTRIAL CONTAINER SERVICES SC II LLC
Address: 2819 INDUSTRIAL AVE
City,State,Zip: CHARLESTON, SC 29405
Year Inv: 2014
Pollutant Description: NITROGEN DIOXIDE
Estimated Emissions (Tons/Yr): 0.651
Permit Issue Date: Not reported
Permit Expire Date: Not reported
Permit Effective Date: Not reported

Name: INDUSTRIAL CONTAINER SERVICES SC II LLC
Address: 2819 INDUSTRIAL AVE

MOORE DRUMS/ICS-SC LLC (Continued) **1007114302**

City,State,Zip: CHARLESTON, SC 29405
Year Inv: 2014
Pollutant Description: 2-METHYLNAPTHALENE
Estimated Emissions (Tons/Yr): 0.0000001562
Permit Issue Date: Not reported
Permit Expire Date: Not reported
Permit Effective Date: Not reported

Name: INDUSTRIAL CONTAINER SERVICES SC II LLC
Address: 2819 INDUSTRIAL AVE
City,State,Zip: CHARLESTON, SC 29405
Year Inv: 2014
Pollutant Description: METHANOL
Estimated Emissions (Tons/Yr): 0.38
Permit Issue Date: Not reported
Permit Expire Date: Not reported
Permit Effective Date: Not reported

Name: INDUSTRIAL CONTAINER SERVICES SC II LLC
Address: 2819 INDUSTRIAL AVE
City,State,Zip: CHARLESTON, SC 29405
Year Inv: 2014
Pollutant Description: ETHANE
Estimated Emissions (Tons/Yr): 0.020181
Permit Issue Date: Not reported
Permit Expire Date: Not reported
Permit Effective Date: Not reported

Name: INDUSTRIAL CONTAINER SERVICES SC II LLC
Address: 2819 INDUSTRIAL AVE
City,State,Zip: CHARLESTON, SC 29405
Year Inv: 2014
Pollutant Description: METHYL ISOBUTYL KETONE
Estimated Emissions (Tons/Yr): 0.06
Permit Issue Date: Not reported
Permit Expire Date: Not reported
Permit Effective Date: Not reported

Name: INDUSTRIAL CONTAINER SERVICES SC II LLC
Address: 2819 INDUSTRIAL AVE
City,State,Zip: CHARLESTON, SC 29405
Year Inv: 2014
Pollutant Description: FLUORANTHENE
Estimated Emissions (Tons/Yr): 0.00000001952
Permit Issue Date: Not reported
Permit Expire Date: Not reported
Permit Effective Date: Not reported

Name: INDUSTRIAL CONTAINER SERVICES SC II LLC
Address: 2819 INDUSTRIAL AVE
City,State,Zip: CHARLESTON, SC 29405
Year Inv: 2014
Pollutant Description: METHANE
Estimated Emissions (Tons/Yr): 0.014973
Permit Issue Date: Not reported
Permit Expire Date: Not reported
Permit Effective Date: Not reported

MOORE DRUMS/ICS-SC LLC (Continued) **1007114302**

Name: INDUSTRIAL CONTAINER SERVICES SC II LLC
Address: 2819 INDUSTRIAL AVE
City,State,Zip: CHARLESTON, SC 29405
Year Inv: 2014
Pollutant Description: 1,4-DICHLOROBENZENE
Estimated Emissions (Tons/Yr): 0.000007812
Permit Issue Date: Not reported
Permit Expire Date: Not reported
Permit Effective Date: Not reported

Name: INDUSTRIAL CONTAINER SERVICES SC II LLC
Address: 2819 INDUSTRIAL AVE
City,State,Zip: CHARLESTON, SC 29405
Year Inv: 2014
Pollutant Description: MANGANESE & COMPOUNDS
Estimated Emissions (Tons/Yr): 0.000002476
Permit Issue Date: Not reported
Permit Expire Date: Not reported
Permit Effective Date: Not reported

Name: INDUSTRIAL CONTAINER SERVICES SC II LLC
Address: 2819 INDUSTRIAL AVE
City,State,Zip: CHARLESTON, SC 29405
Year Inv: 2014
Pollutant Description: NICKEL & COMPOUNDS
Estimated Emissions (Tons/Yr): 0.00001367
Permit Issue Date: Not reported
Permit Expire Date: Not reported
Permit Effective Date: Not reported

Name: INDUSTRIAL CONTAINER SERVICES SC II LLC
Address: 2819 INDUSTRIAL AVE
City,State,Zip: CHARLESTON, SC 29405
Year Inv: 2014
Pollutant Description: SULFUR DIOXIDE
Estimated Emissions (Tons/Yr): 0.003906
Permit Issue Date: Not reported
Permit Expire Date: Not reported
Permit Effective Date: Not reported

Name: INDUSTRIAL CONTAINER SERVICES SC II LLC
Address: 2819 INDUSTRIAL AVE
City,State,Zip: CHARLESTON, SC 29405
Year Inv: 2014
Pollutant Description: METHYL ETHYL KETONE
Estimated Emissions (Tons/Yr): 4.92
Permit Issue Date: Not reported
Permit Expire Date: Not reported
Permit Effective Date: Not reported

Name: INDUSTRIAL CONTAINER SERVICES SC II LLC
Address: 2819 INDUSTRIAL AVE
City,State,Zip: CHARLESTON, SC 29405
Year Inv: 2014
Pollutant Description: METHYLENE CHLORIDE (DICHLOROMETHANE)
Estimated Emissions (Tons/Yr): 0
Permit Issue Date: Not reported

MOORE DRUMS/ICS-SC LLC (Continued) **1007114302**

Permit Expire Date:	Not reported
Permit Effective Date:	Not reported
Name:	INDUSTRIAL CONTAINER SERVICES SC II LLC
Address:	2819 INDUSTRIAL AVE
City,State,Zip:	CHARLESTON, SC 29405
Year Inv:	2014
Pollutant Description:	2-METHYLNAPTHALENE
Estimated Emissions (Tons/Yr):	0.0000001562
Permit Issue Date:	Not reported
Permit Expire Date:	Not reported
Permit Effective Date:	Not reported
Name:	INDUSTRIAL CONTAINER SERVICES SC II LLC
Address:	2819 INDUSTRIAL AVE
City,State,Zip:	CHARLESTON, SC 29405
Year Inv:	2014
Pollutant Description:	CARBON MONOXIDE
Estimated Emissions (Tons/Yr):	0.54684
Permit Issue Date:	Not reported
Permit Expire Date:	Not reported
Permit Effective Date:	Not reported
Name:	INDUSTRIAL CONTAINER SERVICES SC II LLC
Address:	2819 INDUSTRIAL AVE
City,State,Zip:	CHARLESTON, SC 29405
Year Inv:	2014
Pollutant Description:	AMMONIA
Estimated Emissions (Tons/Yr):	0.020832
Permit Issue Date:	Not reported
Permit Expire Date:	Not reported
Permit Effective Date:	Not reported
Name:	INDUSTRIAL CONTAINER SERVICES SC II LLC
Address:	2819 INDUSTRIAL AVE
City,State,Zip:	CHARLESTON, SC 29405
Year Inv:	2014
Pollutant Description:	NICKEL & COMPOUNDS
Estimated Emissions (Tons/Yr):	0.00001367
Permit Issue Date:	Not reported
Permit Expire Date:	Not reported
Permit Effective Date:	Not reported
Name:	INDUSTRIAL CONTAINER SERVICES SC II LLC
Address:	2819 INDUSTRIAL AVE
City,State,Zip:	CHARLESTON, SC 29405
Year Inv:	2014
Pollutant Description:	NAPHTHALENE
Estimated Emissions (Tons/Yr):	0.000003972
Permit Issue Date:	Not reported
Permit Expire Date:	Not reported
Permit Effective Date:	Not reported
Name:	INDUSTRIAL CONTAINER SERVICES SC II LLC
Address:	2819 INDUSTRIAL AVE
City,State,Zip:	CHARLESTON, SC 29405
Year Inv:	2014

MOORE DRUMS/ICS-SC LLC (Continued) **1007114302**

Pollutant Description: AMMONIA
Estimated Emissions (Tons/Yr): 0.020832
Permit Issue Date: Not reported
Permit Expire Date: Not reported
Permit Effective Date: Not reported

Name: INDUSTRIAL CONTAINER SERVICES SC II LLC
Address: 2819 INDUSTRIAL AVE
City,State,Zip: CHARLESTON, SC 29405
Year Inv: 2014
Pollutant Description: HEXANE
Estimated Emissions (Tons/Yr): 0.011718
Permit Issue Date: Not reported
Permit Expire Date: Not reported
Permit Effective Date: Not reported

Name: INDUSTRIAL CONTAINER SERVICES SC II LLC
Address: 2819 INDUSTRIAL AVE
City,State,Zip: CHARLESTON, SC 29405
Year Inv: 2014
Pollutant Description: FORMALDEHYDE
Estimated Emissions (Tons/Yr): 0.0004877
Permit Issue Date: Not reported
Permit Expire Date: Not reported
Permit Effective Date: Not reported

Name: INDUSTRIAL CONTAINER SERVICES SC II LLC
Address: 2819 INDUSTRIAL AVE
City,State,Zip: CHARLESTON, SC 29405
Year Inv: 2014
Pollutant Description: BENZENE
Estimated Emissions (Tons/Yr): 0.00001367
Permit Issue Date: Not reported
Permit Expire Date: Not reported
Permit Effective Date: Not reported

Name: INDUSTRIAL CONTAINER SERVICES SC II LLC
Address: 2819 INDUSTRIAL AVE
City,State,Zip: CHARLESTON, SC 29405
Year Inv: 2014
Pollutant Description: METHANE
Estimated Emissions (Tons/Yr): 0.014973
Permit Issue Date: Not reported
Permit Expire Date: Not reported
Permit Effective Date: Not reported

Name: INDUSTRIAL CONTAINER SERVICES SC II LLC
Address: 2819 INDUSTRIAL AVE
City,State,Zip: CHARLESTON, SC 29405
Year Inv: 2014
Pollutant Description: PHENANTHRENE
Estimated Emissions (Tons/Yr): 0.0000001106
Permit Issue Date: Not reported
Permit Expire Date: Not reported
Permit Effective Date: Not reported

Name: INDUSTRIAL CONTAINER SERVICES SC II LLC

MOORE DRUMS/ICS-SC LLC (Continued) **1007114302**

Address: 2819 INDUSTRIAL AVE
City,State,Zip: CHARLESTON, SC 29405
Year Inv: 2014
Pollutant Description: ETHYL BENZENE
Estimated Emissions (Tons/Yr): 0.671
Permit Issue Date: Not reported
Permit Expire Date: Not reported
Permit Effective Date: Not reported

Name: INDUSTRIAL CONTAINER SERVICES SC II LLC
Address: 2819 INDUSTRIAL AVE
City,State,Zip: CHARLESTON, SC 29405
Year Inv: 2014
Pollutant Description: METHANOL
Estimated Emissions (Tons/Yr): 0.38
Permit Issue Date: Not reported
Permit Expire Date: Not reported
Permit Effective Date: Not reported

Name: INDUSTRIAL CONTAINER SERVICES SC II LLC
Address: 2819 INDUSTRIAL AVE
City,State,Zip: CHARLESTON, SC 29405
Year Inv: 2014
Pollutant Description: ETHANE
Estimated Emissions (Tons/Yr): 0.020181
Permit Issue Date: Not reported
Permit Expire Date: Not reported
Permit Effective Date: Not reported

Name: INDUSTRIAL CONTAINER SERVICES SC II LLC
Address: 2819 INDUSTRIAL AVE
City,State,Zip: CHARLESTON, SC 29405
Year Inv: 2014
Pollutant Description: CADMIUM & COMPOUNDS
Estimated Emissions (Tons/Yr): 0.000007161
Permit Issue Date: Not reported
Permit Expire Date: Not reported
Permit Effective Date: Not reported

Name: INDUSTRIAL CONTAINER SERVICES SC II LLC
Address: 2819 INDUSTRIAL AVE
City,State,Zip: CHARLESTON, SC 29405
Year Inv: 2014
Pollutant Description: CARBON DIOXIDE
Estimated Emissions (Tons/Yr): 781.2
Permit Issue Date: Not reported
Permit Expire Date: Not reported
Permit Effective Date: Not reported

Name: INDUSTRIAL CONTAINER SERVICES SC II LLC
Address: 2819 INDUSTRIAL AVE
City,State,Zip: CHARLESTON, SC 29405
Year Inv: 2014
Pollutant Description: MANGANESE & COMPOUNDS
Estimated Emissions (Tons/Yr): 0.000002476
Permit Issue Date: Not reported
Permit Expire Date: Not reported

MOORE DRUMS/ICS-SC LLC (Continued) **1007114302**

Permit Effective Date: Not reported

Name: INDUSTRIAL CONTAINER SERVICES SC II LLC
Address: 2819 INDUSTRIAL AVE
City,State,Zip: CHARLESTON, SC 29405
Year Inv: 2014
Pollutant Description: ARSENIC & COMPOUNDS
Estimated Emissions (Tons/Yr): 0.000001302
Permit Issue Date: Not reported
Permit Expire Date: Not reported
Permit Effective Date: Not reported

Name: INDUSTRIAL CONTAINER SERVICES SC II LLC
Address: 2819 INDUSTRIAL AVE
City,State,Zip: CHARLESTON, SC 29405
Year Inv: 2014
Pollutant Description: GLYCOL ETHERS
Estimated Emissions (Tons/Yr): 5.5
Permit Issue Date: Not reported
Permit Expire Date: Not reported
Permit Effective Date: Not reported

Name: INDUSTRIAL CONTAINER SERVICES SC II LLC
Address: 2819 INDUSTRIAL AVE
City,State,Zip: CHARLESTON, SC 29405
Year Inv: 2014
Pollutant Description: PM (LESS THAN 10 MICRONS)
Estimated Emissions (Tons/Yr): 0.076976
Permit Issue Date: Not reported
Permit Expire Date: Not reported
Permit Effective Date: Not reported

Name: INDUSTRIAL CONTAINER SERVICES SC II LLC
Address: 2819 INDUSTRIAL AVE
City,State,Zip: CHARLESTON, SC 29405
Year Inv: 2014
Pollutant Description: TOLUENE
Estimated Emissions (Tons/Yr): 0.6433
Permit Issue Date: Not reported
Permit Expire Date: Not reported
Permit Effective Date: Not reported

Name: INDUSTRIAL CONTAINER SERVICES SC II LLC
Address: 2819 INDUSTRIAL AVE
City,State,Zip: CHARLESTON, SC 29405
Year Inv: 2014
Pollutant Description: XYLENE (MIXED ISOMERS)
Estimated Emissions (Tons/Yr): 3.04
Permit Issue Date: Not reported
Permit Expire Date: Not reported
Permit Effective Date: Not reported

Name: INDUSTRIAL CONTAINER SERVICES SC II LLC
Address: 2819 INDUSTRIAL AVE
City,State,Zip: CHARLESTON, SC 29405
Year Inv: 2014
Pollutant Description: ETHYLENE GLYCOL

MOORE DRUMS/ICS-SC LLC (Continued) **1007114302**

Estimated Emissions (Tons/Yr): 0
Permit Issue Date: Not reported
Permit Expire Date: Not reported
Permit Effective Date: Not reported

Name: INDUSTRIAL CONTAINER SERVICES SC II LLC
Address: 2819 INDUSTRIAL AVE
City,State,Zip: CHARLESTON, SC 29405
Year Inv: 2014
Pollutant Description: PHENOL
Estimated Emissions (Tons/Yr): 0
Permit Issue Date: Not reported
Permit Expire Date: Not reported
Permit Effective Date: Not reported

Name: INDUSTRIAL CONTAINER SERVICES SC II LLC
Address: 2819 INDUSTRIAL AVE
City,State,Zip: CHARLESTON, SC 29405
Year Inv: 2014
Pollutant Description: HEXANE
Estimated Emissions (Tons/Yr): 0.011718
Permit Issue Date: Not reported
Permit Expire Date: Not reported
Permit Effective Date: Not reported

Name: INDUSTRIAL CONTAINER SERVICES SC II LLC
Address: 2819 INDUSTRIAL AVE
City,State,Zip: CHARLESTON, SC 29405
Year Inv: 2014
Pollutant Description: LEAD & COMPOUNDS
Estimated Emissions (Tons/Yr): 0.00000326
Permit Issue Date: Not reported
Permit Expire Date: Not reported
Permit Effective Date: Not reported

Name: INDUSTRIAL CONTAINER SERVICES SC II LLC
Address: 2819 INDUSTRIAL AVE
City,State,Zip: CHARLESTON, SC 29405
Year Inv: 2014
Pollutant Description: SULFUR DIOXIDE
Estimated Emissions (Tons/Yr): 0.003906
Permit Issue Date: Not reported
Permit Expire Date: Not reported
Permit Effective Date: Not reported

Name: INDUSTRIAL CONTAINER SERVICES SC II LLC
Address: 2819 INDUSTRIAL AVE
City,State,Zip: CHARLESTON, SC 29405
Year Inv: 2014
Pollutant Description: ETHYL BENZENE
Estimated Emissions (Tons/Yr): 0.671
Permit Issue Date: Not reported
Permit Expire Date: Not reported
Permit Effective Date: Not reported

Name: INDUSTRIAL CONTAINER SERVICES SC II LLC
Address: 2819 INDUSTRIAL AVE

MOORE DRUMS/ICS-SC LLC (Continued) **1007114302**

City,State,Zip: CHARLESTON, SC 29405
Year Inv: 2014
Pollutant Description: 2-BUTOXY ETHANOL (SYN. FOR ETHYLENE GLYCOL MONOBUTYL ETHER)
Estimated Emissions (Tons/Yr): 0.004
Permit Issue Date: Not reported
Permit Expire Date: Not reported
Permit Effective Date: Not reported

Name: INDUSTRIAL CONTAINER SERVICES SC II LLC
Address: 2819 INDUSTRIAL AVE
City,State,Zip: CHARLESTON, SC 29405
Year Inv: 2014
Pollutant Description: FLUORENE
Estimated Emissions (Tons/Yr): 0.00000001822
Permit Issue Date: Not reported
Permit Expire Date: Not reported
Permit Effective Date: Not reported

Name: INDUSTRIAL CONTAINER SERVICES SC II LLC
Address: 2819 INDUSTRIAL AVE
City,State,Zip: CHARLESTON, SC 29405
Year Inv: 2011
Pollutant Description: METHYLENE CHLORIDE (DICHLOROMETHANE)
Estimated Emissions (Tons/Yr): 0
Permit Issue Date: Not reported
Permit Expire Date: Not reported
Permit Effective Date: Not reported

Name: INDUSTRIAL CONTAINER SERVICES SC II LLC
Address: 2819 INDUSTRIAL AVE
City,State,Zip: CHARLESTON, SC 29405
Year Inv: 2011
Pollutant Description: PHOSPHORIC ACID
Estimated Emissions (Tons/Yr): 0
Permit Issue Date: Not reported
Permit Expire Date: Not reported
Permit Effective Date: Not reported

Name: INDUSTRIAL CONTAINER SERVICES SC II LLC
Address: 2819 INDUSTRIAL AVE
City,State,Zip: CHARLESTON, SC 29405
Year Inv: 2011
Pollutant Description: CUMENE
Estimated Emissions (Tons/Yr): 0
Permit Issue Date: Not reported
Permit Expire Date: Not reported
Permit Effective Date: Not reported

Name: INDUSTRIAL CONTAINER SERVICES SC II LLC
Address: 2819 INDUSTRIAL AVE
City,State,Zip: CHARLESTON, SC 29405
Year Inv: 2011
Pollutant Description: CADMIUM & COMPOUNDS
Estimated Emissions (Tons/Yr): 0.000007746
Permit Issue Date: Not reported
Permit Expire Date: Not reported
Permit Effective Date: Not reported

MOORE DRUMS/ICS-SC LLC (Continued) **1007114302**

Name: INDUSTRIAL CONTAINER SERVICES SC II LLC
Address: 2819 INDUSTRIAL AVE
City,State,Zip: CHARLESTON, SC 29405
Year Inv: 2011
Pollutant Description: CHROMIUM COMPOUNDS
Estimated Emissions (Tons/Yr): 0
Permit Issue Date: Not reported
Permit Expire Date: Not reported
Permit Effective Date: Not reported

Name: INDUSTRIAL CONTAINER SERVICES SC II LLC
Address: 2819 INDUSTRIAL AVE
City,State,Zip: CHARLESTON, SC 29405
Year Inv: 2011
Pollutant Description: NICKEL & COMPOUNDS
Estimated Emissions (Tons/Yr): 0.00001478
Permit Issue Date: Not reported
Permit Expire Date: Not reported
Permit Effective Date: Not reported

Name: INDUSTRIAL CONTAINER SERVICES SC II LLC
Address: 2819 INDUSTRIAL AVE
City,State,Zip: CHARLESTON, SC 29405
Year Inv: 2011
Pollutant Description: SULFUR DIOXIDE
Estimated Emissions (Tons/Yr): 0.004223
Permit Issue Date: Not reported
Permit Expire Date: Not reported
Permit Effective Date: Not reported

Name: INDUSTRIAL CONTAINER SERVICES SC II LLC
Address: 2819 INDUSTRIAL AVE
City,State,Zip: CHARLESTON, SC 29405
Year Inv: 2011
Pollutant Description: 2-BUTOXY ETHANOL (SYN. FOR ETHYLENE GLYCOL MONOBUTYL ETHER)
Estimated Emissions (Tons/Yr): 0
Permit Issue Date: Not reported
Permit Expire Date: Not reported
Permit Effective Date: Not reported

Name: INDUSTRIAL CONTAINER SERVICES SC II LLC
Address: 2819 INDUSTRIAL AVE
City,State,Zip: CHARLESTON, SC 29405
Year Inv: 2011
Pollutant Description: PYRENE
Estimated Emissions (Tons/Yr): 0.00000003518
Permit Issue Date: Not reported
Permit Expire Date: Not reported
Permit Effective Date: Not reported

Name: INDUSTRIAL CONTAINER SERVICES SC II LLC
Address: 2819 INDUSTRIAL AVE
City,State,Zip: CHARLESTON, SC 29405
Year Inv: 2011
Pollutant Description: METHANE
Estimated Emissions (Tons/Yr): 0.01619
Permit Issue Date: Not reported

MOORE DRUMS/ICS-SC LLC (Continued) **1007114302**

Permit Expire Date: Not reported
Permit Effective Date: Not reported

Name: INDUSTRIAL CONTAINER SERVICES SC II LLC
Address: 2819 INDUSTRIAL AVE
City,State,Zip: CHARLESTON, SC 29405
Year Inv: 2011
Pollutant Description: ACETALDEHYDE
Estimated Emissions (Tons/Yr): 0.00000009147
Permit Issue Date: Not reported
Permit Expire Date: Not reported
Permit Effective Date: Not reported

Name: INDUSTRIAL CONTAINER SERVICES SC II LLC
Address: 2819 INDUSTRIAL AVE
City,State,Zip: CHARLESTON, SC 29405
Year Inv: 2011
Pollutant Description: ARSENIC & COMPOUNDS
Estimated Emissions (Tons/Yr): 0.000001408
Permit Issue Date: Not reported
Permit Expire Date: Not reported
Permit Effective Date: Not reported

Name: INDUSTRIAL CONTAINER SERVICES SC II LLC
Address: 2819 INDUSTRIAL AVE
City,State,Zip: CHARLESTON, SC 29405
Year Inv: 2011
Pollutant Description: CARBON MONOXIDE
Estimated Emissions (Tons/Yr): 0.591234
Permit Issue Date: Not reported
Permit Expire Date: Not reported
Permit Effective Date: Not reported

Name: INDUSTRIAL CONTAINER SERVICES SC II LLC
Address: 2819 INDUSTRIAL AVE
City,State,Zip: CHARLESTON, SC 29405
Year Inv: 2011
Pollutant Description: PYRENE
Estimated Emissions (Tons/Yr): 0.00000003518
Permit Issue Date: Not reported
Permit Expire Date: Not reported
Permit Effective Date: Not reported

Name: INDUSTRIAL CONTAINER SERVICES SC II LLC
Address: 2819 INDUSTRIAL AVE
City,State,Zip: CHARLESTON, SC 29405
Year Inv: 2011
Pollutant Description: FLUORANTHENE
Estimated Emissions (Tons/Yr): 0.00000002113
Permit Issue Date: Not reported
Permit Expire Date: Not reported
Permit Effective Date: Not reported

Name: INDUSTRIAL CONTAINER SERVICES SC II LLC
Address: 2819 INDUSTRIAL AVE
City,State,Zip: CHARLESTON, SC 29405
Year Inv: 2011

MOORE DRUMS/ICS-SC LLC (Continued) **1007114302**

Pollutant Description: FORMALDEHYDE
Estimated Emissions (Tons/Yr): 0.0005282
Permit Issue Date: Not reported
Permit Expire Date: Not reported
Permit Effective Date: Not reported

Name: INDUSTRIAL CONTAINER SERVICES SC II LLC
Address: 2819 INDUSTRIAL AVE
City,State,Zip: CHARLESTON, SC 29405
Year Inv: 2011
Pollutant Description: 1,2,4 TRIMETHYLBENZENE
Estimated Emissions (Tons/Yr): 0
Permit Issue Date: Not reported
Permit Expire Date: Not reported
Permit Effective Date: Not reported

Name: INDUSTRIAL CONTAINER SERVICES SC II LLC
Address: 2819 INDUSTRIAL AVE
City,State,Zip: CHARLESTON, SC 29405
Year Inv: 2011
Pollutant Description: GLYCOL ETHERS
Estimated Emissions (Tons/Yr): 6.66
Permit Issue Date: Not reported
Permit Expire Date: Not reported
Permit Effective Date: Not reported

Name: INDUSTRIAL CONTAINER SERVICES SC II LLC
Address: 2819 INDUSTRIAL AVE
City,State,Zip: CHARLESTON, SC 29405
Year Inv: 2011
Pollutant Description: NITROGEN DIOXIDE
Estimated Emissions (Tons/Yr): 0.361785
Permit Issue Date: Not reported
Permit Expire Date: Not reported
Permit Effective Date: Not reported

Name: INDUSTRIAL CONTAINER SERVICES SC II LLC
Address: 2819 INDUSTRIAL AVE
City,State,Zip: CHARLESTON, SC 29405
Year Inv: 2011
Pollutant Description: PARTICULATE MATTER (TOTAL)
Estimated Emissions (Tons/Yr): 1.686144
Permit Issue Date: Not reported
Permit Expire Date: Not reported
Permit Effective Date: Not reported

Name: INDUSTRIAL CONTAINER SERVICES SC II LLC
Address: 2819 INDUSTRIAL AVE
City,State,Zip: CHARLESTON, SC 29405
Year Inv: 2011
Pollutant Description: NITROGEN DIOXIDE
Estimated Emissions (Tons/Yr): 0.361785
Permit Issue Date: Not reported
Permit Expire Date: Not reported
Permit Effective Date: Not reported

Name: INDUSTRIAL CONTAINER SERVICES SC II LLC

MOORE DRUMS/ICS-SC LLC (Continued) **1007114302**

Address: 2819 INDUSTRIAL AVE
City,State,Zip: CHARLESTON, SC 29405
Year Inv: 2011
Pollutant Description: PM (LESS THAN 10 MICRONS)
Estimated Emissions (Tons/Yr): 0.343994
Permit Issue Date: Not reported
Permit Expire Date: Not reported
Permit Effective Date: Not reported

Name: INDUSTRIAL CONTAINER SERVICES SC II LLC
Address: 2819 INDUSTRIAL AVE
City,State,Zip: CHARLESTON, SC 29405
Year Inv: 2011
Pollutant Description: PM (LESS THAN 2.5 MICRONS)
Estimated Emissions (Tons/Yr): 0.026144
Permit Issue Date: Not reported
Permit Expire Date: Not reported
Permit Effective Date: Not reported

Name: INDUSTRIAL CONTAINER SERVICES SC II LLC
Address: 2819 INDUSTRIAL AVE
City,State,Zip: CHARLESTON, SC 29405
Year Inv: 2011
Pollutant Description: BENZO(A)PYRENE
Estimated Emissions (Tons/Yr): 0
Permit Issue Date: Not reported
Permit Expire Date: Not reported
Permit Effective Date: Not reported

Name: INDUSTRIAL CONTAINER SERVICES SC II LLC
Address: 2819 INDUSTRIAL AVE
City,State,Zip: CHARLESTON, SC 29405
Year Inv: 2011
Pollutant Description: METHANOL
Estimated Emissions (Tons/Yr): 0.46
Permit Issue Date: Not reported
Permit Expire Date: Not reported
Permit Effective Date: Not reported

Name: INDUSTRIAL CONTAINER SERVICES SC II LLC
Address: 2819 INDUSTRIAL AVE
City,State,Zip: CHARLESTON, SC 29405
Year Inv: 2011
Pollutant Description: ETHANE
Estimated Emissions (Tons/Yr): 0.02182
Permit Issue Date: Not reported
Permit Expire Date: Not reported
Permit Effective Date: Not reported

Name: INDUSTRIAL CONTAINER SERVICES SC II LLC
Address: 2819 INDUSTRIAL AVE
City,State,Zip: CHARLESTON, SC 29405
Year Inv: 2011
Pollutant Description: NICKEL & COMPOUNDS
Estimated Emissions (Tons/Yr): 0.00001478
Permit Issue Date: Not reported
Permit Expire Date: Not reported

MOORE DRUMS/ICS-SC LLC (Continued) **1007114302**

Permit Effective Date: Not reported

Name: INDUSTRIAL CONTAINER SERVICES SC II LLC
Address: 2819 INDUSTRIAL AVE
City,State,Zip: CHARLESTON, SC 29405
Year Inv: 2011
Pollutant Description: CADMIUM & COMPOUNDS
Estimated Emissions (Tons/Yr): 0.000007746
Permit Issue Date: Not reported
Permit Expire Date: Not reported
Permit Effective Date: Not reported

Name: INDUSTRIAL CONTAINER SERVICES SC II LLC
Address: 2819 INDUSTRIAL AVE
City,State,Zip: CHARLESTON, SC 29405
Year Inv: 2011
Pollutant Description: ETHYL BENZENE
Estimated Emissions (Tons/Yr): 0.89
Permit Issue Date: Not reported
Permit Expire Date: Not reported
Permit Effective Date: Not reported

Name: INDUSTRIAL CONTAINER SERVICES SC II LLC
Address: 2819 INDUSTRIAL AVE
City,State,Zip: CHARLESTON, SC 29405
Year Inv: 2011
Pollutant Description: ACETALDEHYDE
Estimated Emissions (Tons/Yr): 0.00000009147
Permit Issue Date: Not reported
Permit Expire Date: Not reported
Permit Effective Date: Not reported

Name: INDUSTRIAL CONTAINER SERVICES SC II LLC
Address: 2819 INDUSTRIAL AVE
City,State,Zip: CHARLESTON, SC 29405
Year Inv: 2011
Pollutant Description: 2-METHYLNAPTHALENE
Estimated Emissions (Tons/Yr): 0.0000001689
Permit Issue Date: Not reported
Permit Expire Date: Not reported
Permit Effective Date: Not reported

Name: INDUSTRIAL CONTAINER SERVICES SC II LLC
Address: 2819 INDUSTRIAL AVE
City,State,Zip: CHARLESTON, SC 29405
Year Inv: 2011
Pollutant Description: CARBON DIOXIDE
Estimated Emissions (Tons/Yr): 844.62
Permit Issue Date: Not reported
Permit Expire Date: Not reported
Permit Effective Date: Not reported

Name: INDUSTRIAL CONTAINER SERVICES SC II LLC
Address: 2819 INDUSTRIAL AVE
City,State,Zip: CHARLESTON, SC 29405
Year Inv: 2011
Pollutant Description: ETHYLENE GLYCOL

MOORE DRUMS/ICS-SC LLC (Continued) **1007114302**

Estimated Emissions (Tons/Yr): 0
Permit Issue Date: Not reported
Permit Expire Date: Not reported
Permit Effective Date: Not reported

Name: INDUSTRIAL CONTAINER SERVICES SC II LLC
Address: 2819 INDUSTRIAL AVE
City,State,Zip: CHARLESTON, SC 29405
Year Inv: 2011
Pollutant Description: TOLUENE
Estimated Emissions (Tons/Yr): 0.9751
Permit Issue Date: Not reported
Permit Expire Date: Not reported
Permit Effective Date: Not reported

Name: INDUSTRIAL CONTAINER SERVICES SC II LLC
Address: 2819 INDUSTRIAL AVE
City,State,Zip: CHARLESTON, SC 29405
Year Inv: 2011
Pollutant Description: BENZENE
Estimated Emissions (Tons/Yr): 0.00001478
Permit Issue Date: Not reported
Permit Expire Date: Not reported
Permit Effective Date: Not reported

Name: INDUSTRIAL CONTAINER SERVICES SC II LLC
Address: 2819 INDUSTRIAL AVE
City,State,Zip: CHARLESTON, SC 29405
Year Inv: 2011
Pollutant Description: METHANE
Estimated Emissions (Tons/Yr): 0.01619
Permit Issue Date: Not reported
Permit Expire Date: Not reported
Permit Effective Date: Not reported

Name: INDUSTRIAL CONTAINER SERVICES SC II LLC
Address: 2819 INDUSTRIAL AVE
City,State,Zip: CHARLESTON, SC 29405
Year Inv: 2011
Pollutant Description: MERCURY & COMPOUNDS
Estimated Emissions (Tons/Yr): 0.000001831
Permit Issue Date: Not reported
Permit Expire Date: Not reported
Permit Effective Date: Not reported

Name: INDUSTRIAL CONTAINER SERVICES SC II LLC
Address: 2819 INDUSTRIAL AVE
City,State,Zip: CHARLESTON, SC 29405
Year Inv: 2011
Pollutant Description: PM (LESS THAN 10 MICRONS)
Estimated Emissions (Tons/Yr): 0.343994
Permit Issue Date: Not reported
Permit Expire Date: Not reported
Permit Effective Date: Not reported

Name: INDUSTRIAL CONTAINER SERVICES SC II LLC
Address: 2819 INDUSTRIAL AVE

MOORE DRUMS/ICS-SC LLC (Continued) **1007114302**

City,State,Zip: CHARLESTON, SC 29405
Year Inv: 2011
Pollutant Description: ETHYL BENZENE
Estimated Emissions (Tons/Yr): 0.89
Permit Issue Date: Not reported
Permit Expire Date: Not reported
Permit Effective Date: Not reported

Name: INDUSTRIAL CONTAINER SERVICES SC II LLC
Address: 2819 INDUSTRIAL AVE
City,State,Zip: CHARLESTON, SC 29405
Year Inv: 2011
Pollutant Description: PHENOL
Estimated Emissions (Tons/Yr): 0
Permit Issue Date: Not reported
Permit Expire Date: Not reported
Permit Effective Date: Not reported

Name: INDUSTRIAL CONTAINER SERVICES SC II LLC
Address: 2819 INDUSTRIAL AVE
City,State,Zip: CHARLESTON, SC 29405
Year Inv: 2011
Pollutant Description: PHENANTHRENE
Estimated Emissions (Tons/Yr): 0.0000001196
Permit Issue Date: Not reported
Permit Expire Date: Not reported
Permit Effective Date: Not reported

Name: INDUSTRIAL CONTAINER SERVICES SC II LLC
Address: 2819 INDUSTRIAL AVE
City,State,Zip: CHARLESTON, SC 29405
Year Inv: 2011
Pollutant Description: 2-METHYLNAPTHALENE
Estimated Emissions (Tons/Yr): 0.0000001689
Permit Issue Date: Not reported
Permit Expire Date: Not reported
Permit Effective Date: Not reported

Name: INDUSTRIAL CONTAINER SERVICES SC II LLC
Address: 2819 INDUSTRIAL AVE
City,State,Zip: CHARLESTON, SC 29405
Year Inv: 2011
Pollutant Description: GLYCOL ETHERS
Estimated Emissions (Tons/Yr): 6.66
Permit Issue Date: Not reported
Permit Expire Date: Not reported
Permit Effective Date: Not reported

Name: INDUSTRIAL CONTAINER SERVICES SC II LLC
Address: 2819 INDUSTRIAL AVE
City,State,Zip: CHARLESTON, SC 29405
Year Inv: 2011
Pollutant Description: MERCURY & COMPOUNDS
Estimated Emissions (Tons/Yr): 0.000001831
Permit Issue Date: Not reported
Permit Expire Date: Not reported
Permit Effective Date: Not reported

MOORE DRUMS/ICS-SC LLC (Continued) **1007114302**

Name: INDUSTRIAL CONTAINER SERVICES SC II LLC
Address: 2819 INDUSTRIAL AVE
City,State,Zip: CHARLESTON, SC 29405
Year Inv: 2011
Pollutant Description: 2-BUTOXY ETHANOL (SYN. FOR ETHYLENE GLYCOL MONOBUTYL ETHER)
Estimated Emissions (Tons/Yr): 0
Permit Issue Date: Not reported
Permit Expire Date: Not reported
Permit Effective Date: Not reported

Name: INDUSTRIAL CONTAINER SERVICES SC II LLC
Address: 2819 INDUSTRIAL AVE
City,State,Zip: CHARLESTON, SC 29405
Year Inv: 2011
Pollutant Description: XYLENE (MIXED ISOMERS)
Estimated Emissions (Tons/Yr): 4.003
Permit Issue Date: Not reported
Permit Expire Date: Not reported
Permit Effective Date: Not reported

Name: INDUSTRIAL CONTAINER SERVICES SC II LLC
Address: 2819 INDUSTRIAL AVE
City,State,Zip: CHARLESTON, SC 29405
Year Inv: 2011
Pollutant Description: ETHANE
Estimated Emissions (Tons/Yr): 0.02182
Permit Issue Date: Not reported
Permit Expire Date: Not reported
Permit Effective Date: Not reported

Name: INDUSTRIAL CONTAINER SERVICES SC II LLC
Address: 2819 INDUSTRIAL AVE
City,State,Zip: CHARLESTON, SC 29405
Year Inv: 2011
Pollutant Description: PHENANTHRENE
Estimated Emissions (Tons/Yr): 0.0000001196
Permit Issue Date: Not reported
Permit Expire Date: Not reported
Permit Effective Date: Not reported

Name: INDUSTRIAL CONTAINER SERVICES SC II LLC
Address: 2819 INDUSTRIAL AVE
City,State,Zip: CHARLESTON, SC 29405
Year Inv: 2011
Pollutant Description: CARBON MONOXIDE
Estimated Emissions (Tons/Yr): 0.591234
Permit Issue Date: Not reported
Permit Expire Date: Not reported
Permit Effective Date: Not reported

Name: INDUSTRIAL CONTAINER SERVICES SC II LLC
Address: 2819 INDUSTRIAL AVE
City,State,Zip: CHARLESTON, SC 29405
Year Inv: 2011
Pollutant Description: LEAD & COMPOUNDS
Estimated Emissions (Tons/Yr): 0.000003518
Permit Issue Date: Not reported

MOORE DRUMS/ICS-SC LLC (Continued) **1007114302**

Permit Expire Date: Not reported
Permit Effective Date: Not reported

Name: INDUSTRIAL CONTAINER SERVICES SC II LLC
Address: 2819 INDUSTRIAL AVE
City,State,Zip: CHARLESTON, SC 29405
Year Inv: 2011
Pollutant Description: VOLATILE ORGANIC COMPOUNDS
Estimated Emissions (Tons/Yr): 83.59871
Permit Issue Date: Not reported
Permit Expire Date: Not reported
Permit Effective Date: Not reported

Name: INDUSTRIAL CONTAINER SERVICES SC II LLC
Address: 2819 INDUSTRIAL AVE
City,State,Zip: CHARLESTON, SC 29405
Year Inv: 2011
Pollutant Description: LEAD & COMPOUNDS
Estimated Emissions (Tons/Yr): 0.000003518
Permit Issue Date: Not reported
Permit Expire Date: Not reported
Permit Effective Date: Not reported

Name: INDUSTRIAL CONTAINER SERVICES SC II LLC
Address: 2819 INDUSTRIAL AVE
City,State,Zip: CHARLESTON, SC 29405
Year Inv: 2011
Pollutant Description: SULFUR DIOXIDE
Estimated Emissions (Tons/Yr): 0.004223
Permit Issue Date: Not reported
Permit Expire Date: Not reported
Permit Effective Date: Not reported

Name: INDUSTRIAL CONTAINER SERVICES SC II LLC
Address: 2819 INDUSTRIAL AVE
City,State,Zip: CHARLESTON, SC 29405
Year Inv: 2011
Pollutant Description: XYLENE (MIXED ISOMERS)
Estimated Emissions (Tons/Yr): 4.003
Permit Issue Date: Not reported
Permit Expire Date: Not reported
Permit Effective Date: Not reported

Name: INDUSTRIAL CONTAINER SERVICES SC II LLC
Address: 2819 INDUSTRIAL AVE
City,State,Zip: CHARLESTON, SC 29405
Year Inv: 2011
Pollutant Description: FLUORANTHENE
Estimated Emissions (Tons/Yr): 0.00000002113
Permit Issue Date: Not reported
Permit Expire Date: Not reported
Permit Effective Date: Not reported

Name: INDUSTRIAL CONTAINER SERVICES SC II LLC
Address: 2819 INDUSTRIAL AVE
City,State,Zip: CHARLESTON, SC 29405
Year Inv: 2011

MOORE DRUMS/ICS-SC LLC (Continued) **1007114302**

Pollutant Description: FORMALDEHYDE
Estimated Emissions (Tons/Yr): 0.0005282
Permit Issue Date: Not reported
Permit Expire Date: Not reported
Permit Effective Date: Not reported

Name: INDUSTRIAL CONTAINER SERVICES SC II LLC
Address: 2819 INDUSTRIAL AVE
City,State,Zip: CHARLESTON, SC 29405
Year Inv: 2011
Pollutant Description: 2,2,4-TRIMETHYLPENTANE
Estimated Emissions (Tons/Yr): 0
Permit Issue Date: Not reported
Permit Expire Date: Not reported
Permit Effective Date: Not reported

Name: INDUSTRIAL CONTAINER SERVICES SC II LLC
Address: 2819 INDUSTRIAL AVE
City,State,Zip: CHARLESTON, SC 29405
Year Inv: 2011
Pollutant Description: PHOSPHORIC ACID
Estimated Emissions (Tons/Yr): 0
Permit Issue Date: Not reported
Permit Expire Date: Not reported
Permit Effective Date: Not reported

Name: INDUSTRIAL CONTAINER SERVICES SC II LLC
Address: 2819 INDUSTRIAL AVE
City,State,Zip: CHARLESTON, SC 29405
Year Inv: 2011
Pollutant Description: METHYL ISOBUTYL KETONE
Estimated Emissions (Tons/Yr): 0.0805
Permit Issue Date: Not reported
Permit Expire Date: Not reported
Permit Effective Date: Not reported

Name: INDUSTRIAL CONTAINER SERVICES SC II LLC
Address: 2819 INDUSTRIAL AVE
City,State,Zip: CHARLESTON, SC 29405
Year Inv: 2011
Pollutant Description: METHYL ETHYL KETONE
Estimated Emissions (Tons/Yr): 5.08
Permit Issue Date: Not reported
Permit Expire Date: Not reported
Permit Effective Date: Not reported

Name: INDUSTRIAL CONTAINER SERVICES SC II LLC
Address: 2819 INDUSTRIAL AVE
City,State,Zip: CHARLESTON, SC 29405
Year Inv: 2011
Pollutant Description: NAPHTHALENE
Estimated Emissions (Tons/Yr): 0.000004303
Permit Issue Date: Not reported
Permit Expire Date: Not reported
Permit Effective Date: Not reported

Name: INDUSTRIAL CONTAINER SERVICES SC II LLC

MOORE DRUMS/ICS-SC LLC (Continued) **1007114302**

Address: 2819 INDUSTRIAL AVE
City,State,Zip: CHARLESTON, SC 29405
Year Inv: 2011
Pollutant Description: 1,4-DICHLOROBENZENE
Estimated Emissions (Tons/Yr): 0.000008446
Permit Issue Date: Not reported
Permit Expire Date: Not reported
Permit Effective Date: Not reported

Name: INDUSTRIAL CONTAINER SERVICES SC II LLC
Address: 2819 INDUSTRIAL AVE
City,State,Zip: CHARLESTON, SC 29405
Year Inv: 2011
Pollutant Description: METHYL ETHYL KETONE
Estimated Emissions (Tons/Yr): 5.08
Permit Issue Date: Not reported
Permit Expire Date: Not reported
Permit Effective Date: Not reported

Name: INDUSTRIAL CONTAINER SERVICES SC II LLC
Address: 2819 INDUSTRIAL AVE
City,State,Zip: CHARLESTON, SC 29405
Year Inv: 2011
Pollutant Description: CUMENE
Estimated Emissions (Tons/Yr): 0
Permit Issue Date: Not reported
Permit Expire Date: Not reported
Permit Effective Date: Not reported

Name: INDUSTRIAL CONTAINER SERVICES SC II LLC
Address: 2819 INDUSTRIAL AVE
City,State,Zip: CHARLESTON, SC 29405
Year Inv: 2011
Pollutant Description: MANGANESE & COMPOUNDS
Estimated Emissions (Tons/Yr): 0.000002678
Permit Issue Date: Not reported
Permit Expire Date: Not reported
Permit Effective Date: Not reported

Name: INDUSTRIAL CONTAINER SERVICES SC II LLC
Address: 2819 INDUSTRIAL AVE
City,State,Zip: CHARLESTON, SC 29405
Year Inv: 2011
Pollutant Description: 1,4-DICHLOROBENZENE
Estimated Emissions (Tons/Yr): 0.000008446
Permit Issue Date: Not reported
Permit Expire Date: Not reported
Permit Effective Date: Not reported

Name: INDUSTRIAL CONTAINER SERVICES SC II LLC
Address: 2819 INDUSTRIAL AVE
City,State,Zip: CHARLESTON, SC 29405
Year Inv: 2011
Pollutant Description: PHENOL
Estimated Emissions (Tons/Yr): 0
Permit Issue Date: Not reported
Permit Expire Date: Not reported

MOORE DRUMS/ICS-SC LLC (Continued) **1007114302**

Permit Effective Date: Not reported

Name: INDUSTRIAL CONTAINER SERVICES SC II LLC
Address: 2819 INDUSTRIAL AVE
City,State,Zip: CHARLESTON, SC 29405
Year Inv: 2011
Pollutant Description: BENZO(A)PYRENE
Estimated Emissions (Tons/Yr): 0
Permit Issue Date: Not reported
Permit Expire Date: Not reported
Permit Effective Date: Not reported

Name: INDUSTRIAL CONTAINER SERVICES SC II LLC
Address: 2819 INDUSTRIAL AVE
City,State,Zip: CHARLESTON, SC 29405
Year Inv: 2011
Pollutant Description: 2,2,4-TRIMETHYLPENTANE
Estimated Emissions (Tons/Yr): 0
Permit Issue Date: Not reported
Permit Expire Date: Not reported
Permit Effective Date: Not reported

Name: INDUSTRIAL CONTAINER SERVICES SC II LLC
Address: 2819 INDUSTRIAL AVE
City,State,Zip: CHARLESTON, SC 29405
Year Inv: 2011
Pollutant Description: MANGANESE & COMPOUNDS
Estimated Emissions (Tons/Yr): 0.000002678
Permit Issue Date: Not reported
Permit Expire Date: Not reported
Permit Effective Date: Not reported

Name: INDUSTRIAL CONTAINER SERVICES SC II LLC
Address: 2819 INDUSTRIAL AVE
City,State,Zip: CHARLESTON, SC 29405
Year Inv: 2011
Pollutant Description: PM (LESS THAN 2.5 MICRONS)
Estimated Emissions (Tons/Yr): 0.026144
Permit Issue Date: Not reported
Permit Expire Date: Not reported
Permit Effective Date: Not reported

Name: INDUSTRIAL CONTAINER SERVICES SC II LLC
Address: 2819 INDUSTRIAL AVE
City,State,Zip: CHARLESTON, SC 29405
Year Inv: 2011
Pollutant Description: HEXANE
Estimated Emissions (Tons/Yr): 0.012669
Permit Issue Date: Not reported
Permit Expire Date: Not reported
Permit Effective Date: Not reported

Name: INDUSTRIAL CONTAINER SERVICES SC II LLC
Address: 2819 INDUSTRIAL AVE
City,State,Zip: CHARLESTON, SC 29405
Year Inv: 2011
Pollutant Description: TRIETHYLAMINE

MOORE DRUMS/ICS-SC LLC (Continued) **1007114302**

Estimated Emissions (Tons/Yr): 0.0805
Permit Issue Date: Not reported
Permit Expire Date: Not reported
Permit Effective Date: Not reported

Name: INDUSTRIAL CONTAINER SERVICES SC II LLC
Address: 2819 INDUSTRIAL AVE
City,State,Zip: CHARLESTON, SC 29405
Year Inv: 2011
Pollutant Description: FLUORENE
Estimated Emissions (Tons/Yr): 0.00000001973
Permit Issue Date: Not reported
Permit Expire Date: Not reported
Permit Effective Date: Not reported

Name: INDUSTRIAL CONTAINER SERVICES SC II LLC
Address: 2819 INDUSTRIAL AVE
City,State,Zip: CHARLESTON, SC 29405
Year Inv: 2011
Pollutant Description: NAPHTHALENE
Estimated Emissions (Tons/Yr): 0.000004303
Permit Issue Date: Not reported
Permit Expire Date: Not reported
Permit Effective Date: Not reported

Name: INDUSTRIAL CONTAINER SERVICES SC II LLC
Address: 2819 INDUSTRIAL AVE
City,State,Zip: CHARLESTON, SC 29405
Year Inv: 2011
Pollutant Description: 1,2,4 TRIMETHYLBENZENE
Estimated Emissions (Tons/Yr): 0
Permit Issue Date: Not reported
Permit Expire Date: Not reported
Permit Effective Date: Not reported

Name: INDUSTRIAL CONTAINER SERVICES SC II LLC
Address: 2819 INDUSTRIAL AVE
City,State,Zip: CHARLESTON, SC 29405
Year Inv: 2011
Pollutant Description: CARBON DIOXIDE
Estimated Emissions (Tons/Yr): 844.62
Permit Issue Date: Not reported
Permit Expire Date: Not reported
Permit Effective Date: Not reported

Name: INDUSTRIAL CONTAINER SERVICES SC II LLC
Address: 2819 INDUSTRIAL AVE
City,State,Zip: CHARLESTON, SC 29405
Year Inv: 2011
Pollutant Description: HEXANE
Estimated Emissions (Tons/Yr): 0.012669
Permit Issue Date: Not reported
Permit Expire Date: Not reported
Permit Effective Date: Not reported

Name: INDUSTRIAL CONTAINER SERVICES SC II LLC
Address: 2819 INDUSTRIAL AVE

MOORE DRUMS/ICS-SC LLC (Continued) **1007114302**

City,State,Zip: CHARLESTON, SC 29405
Year Inv: 2011
Pollutant Description: TRIETHYLAMINE
Estimated Emissions (Tons/Yr): 0.0805
Permit Issue Date: Not reported
Permit Expire Date: Not reported
Permit Effective Date: Not reported

Name: INDUSTRIAL CONTAINER SERVICES SC II LLC
Address: 2819 INDUSTRIAL AVE
City,State,Zip: CHARLESTON, SC 29405
Year Inv: 2011
Pollutant Description: METHANOL
Estimated Emissions (Tons/Yr): 0.46
Permit Issue Date: Not reported
Permit Expire Date: Not reported
Permit Effective Date: Not reported

Name: INDUSTRIAL CONTAINER SERVICES SC II LLC
Address: 2819 INDUSTRIAL AVE
City,State,Zip: CHARLESTON, SC 29405
Year Inv: 2011
Pollutant Description: HYDROCHLORIC ACID
Estimated Emissions (Tons/Yr): 0.25
Permit Issue Date: Not reported
Permit Expire Date: Not reported
Permit Effective Date: Not reported

Name: INDUSTRIAL CONTAINER SERVICES SC II LLC
Address: 2819 INDUSTRIAL AVE
City,State,Zip: CHARLESTON, SC 29405
Year Inv: 2011
Pollutant Description: FLUORENE
Estimated Emissions (Tons/Yr): 0.00000001973
Permit Issue Date: Not reported
Permit Expire Date: Not reported
Permit Effective Date: Not reported

Name: INDUSTRIAL CONTAINER SERVICES SC II LLC
Address: 2819 INDUSTRIAL AVE
City,State,Zip: CHARLESTON, SC 29405
Year Inv: 2011
Pollutant Description: ARSENIC & COMPOUNDS
Estimated Emissions (Tons/Yr): 0.000001408
Permit Issue Date: Not reported
Permit Expire Date: Not reported
Permit Effective Date: Not reported

Name: INDUSTRIAL CONTAINER SERVICES SC II LLC
Address: 2819 INDUSTRIAL AVE
City,State,Zip: CHARLESTON, SC 29405
Year Inv: 2011
Pollutant Description: PARTICULATE MATTER (TOTAL)
Estimated Emissions (Tons/Yr): 1.686144
Permit Issue Date: Not reported
Permit Expire Date: Not reported
Permit Effective Date: Not reported

MOORE DRUMS/ICS-SC LLC (Continued) **1007114302**

Name: INDUSTRIAL CONTAINER SERVICES SC II LLC
Address: 2819 INDUSTRIAL AVE
City,State,Zip: CHARLESTON, SC 29405
Year Inv: 2011
Pollutant Description: VOLATILE ORGANIC COMPOUNDS
Estimated Emissions (Tons/Yr): 83.59871
Permit Issue Date: Not reported
Permit Expire Date: Not reported
Permit Effective Date: Not reported

Name: INDUSTRIAL CONTAINER SERVICES SC II LLC
Address: 2819 INDUSTRIAL AVE
City,State,Zip: CHARLESTON, SC 29405
Year Inv: 2011
Pollutant Description: ETHYLENE GLYCOL
Estimated Emissions (Tons/Yr): 0
Permit Issue Date: Not reported
Permit Expire Date: Not reported
Permit Effective Date: Not reported

Name: INDUSTRIAL CONTAINER SERVICES SC II LLC
Address: 2819 INDUSTRIAL AVE
City,State,Zip: CHARLESTON, SC 29405
Year Inv: 2011
Pollutant Description: METHYL ISOBUTYL KETONE
Estimated Emissions (Tons/Yr): 0.0805
Permit Issue Date: Not reported
Permit Expire Date: Not reported
Permit Effective Date: Not reported

Name: INDUSTRIAL CONTAINER SERVICES SC II LLC
Address: 2819 INDUSTRIAL AVE
City,State,Zip: CHARLESTON, SC 29405
Year Inv: 2011
Pollutant Description: TOLUENE
Estimated Emissions (Tons/Yr): 0.9751
Permit Issue Date: Not reported
Permit Expire Date: Not reported
Permit Effective Date: Not reported

Name: INDUSTRIAL CONTAINER SERVICES SC II LLC
Address: 2819 INDUSTRIAL AVE
City,State,Zip: CHARLESTON, SC 29405
Year Inv: 2011
Pollutant Description: BENZENE
Estimated Emissions (Tons/Yr): 0.00001478
Permit Issue Date: Not reported
Permit Expire Date: Not reported
Permit Effective Date: Not reported

Name: INDUSTRIAL CONTAINER SERVICES SC II LLC
Address: 2819 INDUSTRIAL AVE
City,State,Zip: CHARLESTON, SC 29405
Year Inv: 2011
Pollutant Description: METHYLENE CHLORIDE (DICHLOROMETHANE)
Estimated Emissions (Tons/Yr): 0
Permit Issue Date: Not reported

MOORE DRUMS/ICS-SC LLC (Continued) **1007114302**

Permit Expire Date: Not reported
Permit Effective Date: Not reported

Name: INDUSTRIAL CONTAINER SERVICES SC II LLC
Address: 2819 INDUSTRIAL AVE
City,State,Zip: CHARLESTON, SC 29405
Year Inv: 2011
Pollutant Description: HYDROCHLORIC ACID
Estimated Emissions (Tons/Yr): 0.25
Permit Issue Date: Not reported
Permit Expire Date: Not reported
Permit Effective Date: Not reported

Name: INDUSTRIAL CONTAINER SERVICES SC II LLC
Address: 2819 INDUSTRIAL AVE
City,State,Zip: CHARLESTON, SC 29405
Year Inv: 2011
Pollutant Description: CHROMIUM COMPOUNDS
Estimated Emissions (Tons/Yr): 0
Permit Issue Date: Not reported
Permit Expire Date: Not reported
Permit Effective Date: Not reported

Name: INDUSTRIAL CONTAINER SERVICES
Address: 2819 INDUSTRIAL AVE
City,State,Zip: CHARLESTON, SC 29405
Year Inv: 2005
Pollutant Description: ETHYL BENZENE
Estimated Emissions (Tons/Yr): 0.000055
Permit Issue Date: Not reported
Permit Expire Date: Not reported
Permit Effective Date: Not reported

Name: INDUSTRIAL CONTAINER SERVICES
Address: 2819 INDUSTRIAL AVE
City,State,Zip: CHARLESTON, SC 29405
Year Inv: 2005
Pollutant Description: XYLENE (MIXED ISOMERS)
Estimated Emissions (Tons/Yr): 1.078552
Permit Issue Date: Not reported
Permit Expire Date: Not reported
Permit Effective Date: Not reported

Name: INDUSTRIAL CONTAINER SERVICES
Address: 2819 INDUSTRIAL AVE
City,State,Zip: CHARLESTON, SC 29405
Year Inv: 2005
Pollutant Description: ARSENIC & COMPOUNDS
Estimated Emissions (Tons/Yr): 0.00000358
Permit Issue Date: Not reported
Permit Expire Date: Not reported
Permit Effective Date: Not reported

Name: INDUSTRIAL CONTAINER SERVICES
Address: 2819 INDUSTRIAL AVE
City,State,Zip: CHARLESTON, SC 29405
Year Inv: 2005

MOORE DRUMS/ICS-SC LLC (Continued) **1007114302**

Pollutant Description: CARBON DIOXIDE
Estimated Emissions (Tons/Yr): 2152.181
Permit Issue Date: Not reported
Permit Expire Date: Not reported
Permit Effective Date: Not reported

Name: INDUSTRIAL CONTAINER SERVICES
Address: 2819 INDUSTRIAL AVE
City,State,Zip: CHARLESTON, SC 29405
Year Inv: 2005
Pollutant Description: PHENANTHRENE
Estimated Emissions (Tons/Yr): 0.000000305
Permit Issue Date: Not reported
Permit Expire Date: Not reported
Permit Effective Date: Not reported

Name: INDUSTRIAL CONTAINER SERVICES
Address: 2819 INDUSTRIAL AVE
City,State,Zip: CHARLESTON, SC 29405
Year Inv: 2005
Pollutant Description: FORMALDEHYDE
Estimated Emissions (Tons/Yr): 0.02455
Permit Issue Date: Not reported
Permit Expire Date: Not reported
Permit Effective Date: Not reported

Name: INDUSTRIAL CONTAINER SERVICES
Address: 2819 INDUSTRIAL AVE
City,State,Zip: CHARLESTON, SC 29405
Year Inv: 2005
Pollutant Description: HYDROCHLORIC ACID
Estimated Emissions (Tons/Yr): 0.55501
Permit Issue Date: Not reported
Permit Expire Date: Not reported
Permit Effective Date: Not reported

Name: INDUSTRIAL CONTAINER SERVICES
Address: 2819 INDUSTRIAL AVE
City,State,Zip: CHARLESTON, SC 29405
Year Inv: 2005
Pollutant Description: METHYL ETHYL KETONE
Estimated Emissions (Tons/Yr): 8.889096
Permit Issue Date: Not reported
Permit Expire Date: Not reported
Permit Effective Date: Not reported

Name: INDUSTRIAL CONTAINER SERVICES
Address: 2819 INDUSTRIAL AVE
City,State,Zip: CHARLESTON, SC 29405
Year Inv: 2005
Pollutant Description: PARTICULATE MATTER (TOTAL)
Estimated Emissions (Tons/Yr): 0.536594
Permit Issue Date: Not reported
Permit Expire Date: Not reported
Permit Effective Date: Not reported

Name: INDUSTRIAL CONTAINER SERVICES

MOORE DRUMS/ICS-SC LLC (Continued) **1007114302**

Address:	2819 INDUSTRIAL AVE
City,State,Zip:	CHARLESTON, SC 29405
Year Inv:	2005
Pollutant Description:	SULFUR DIOXIDE
Estimated Emissions (Tons/Yr):	0.010762
Permit Issue Date:	Not reported
Permit Expire Date:	Not reported
Permit Effective Date:	Not reported

Name:	INDUSTRIAL CONTAINER SERVICES
Address:	2819 INDUSTRIAL AVE
City,State,Zip:	CHARLESTON, SC 29405
Year Inv:	2005
Pollutant Description:	CADMIUM & COMPOUNDS
Estimated Emissions (Tons/Yr):	0.0000197
Permit Issue Date:	Not reported
Permit Expire Date:	Not reported
Permit Effective Date:	Not reported

Name:	INDUSTRIAL CONTAINER SERVICES
Address:	2819 INDUSTRIAL AVE
City,State,Zip:	CHARLESTON, SC 29405
Year Inv:	2005
Pollutant Description:	PM (LESS THAN 2.5 MICRONS)
Estimated Emissions (Tons/Yr):	0.07656
Permit Issue Date:	Not reported
Permit Expire Date:	Not reported
Permit Effective Date:	Not reported

Name:	INDUSTRIAL CONTAINER SERVICES
Address:	2819 INDUSTRIAL AVE
City,State,Zip:	CHARLESTON, SC 29405
Year Inv:	2005
Pollutant Description:	METHANE
Estimated Emissions (Tons/Yr):	0.04125
Permit Issue Date:	Not reported
Permit Expire Date:	Not reported
Permit Effective Date:	Not reported

Name:	INDUSTRIAL CONTAINER SERVICES
Address:	2819 INDUSTRIAL AVE
City,State,Zip:	CHARLESTON, SC 29405
Year Inv:	2005
Pollutant Description:	ETHANE
Estimated Emissions (Tons/Yr):	0.055598
Permit Issue Date:	Not reported
Permit Expire Date:	Not reported
Permit Effective Date:	Not reported

Name:	INDUSTRIAL CONTAINER SERVICES
Address:	2819 INDUSTRIAL AVE
City,State,Zip:	CHARLESTON, SC 29405
Year Inv:	2005
Pollutant Description:	FLUORANTHENE
Estimated Emissions (Tons/Yr):	0.0000000539
Permit Issue Date:	Not reported
Permit Expire Date:	Not reported

MOORE DRUMS/ICS-SC LLC (Continued) **1007114302**

Permit Effective Date: Not reported

Name: INDUSTRIAL CONTAINER SERVICES
Address: 2819 INDUSTRIAL AVE
City,State,Zip: CHARLESTON, SC 29405
Year Inv: 2005
Pollutant Description: PYRENE
Estimated Emissions (Tons/Yr): 0.0000000896
Permit Issue Date: Not reported
Permit Expire Date: Not reported
Permit Effective Date: Not reported

Name: INDUSTRIAL CONTAINER SERVICES
Address: 2819 INDUSTRIAL AVE
City,State,Zip: CHARLESTON, SC 29405
Year Inv: 2005
Pollutant Description: ETHYLENE GLYCOL
Estimated Emissions (Tons/Yr): 1.993022
Permit Issue Date: Not reported
Permit Expire Date: Not reported
Permit Effective Date: Not reported

Name: INDUSTRIAL CONTAINER SERVICES
Address: 2819 INDUSTRIAL AVE
City,State,Zip: CHARLESTON, SC 29405
Year Inv: 2005
Pollutant Description: METHYL ISOBUTYL KETONE
Estimated Emissions (Tons/Yr): 0.09973
Permit Issue Date: Not reported
Permit Expire Date: Not reported
Permit Effective Date: Not reported

Name: INDUSTRIAL CONTAINER SERVICES
Address: 2819 INDUSTRIAL AVE
City,State,Zip: CHARLESTON, SC 29405
Year Inv: 2005
Pollutant Description: 2,2,4-TRIMETHYLPENTANE
Estimated Emissions (Tons/Yr): 0
Permit Issue Date: Not reported
Permit Expire Date: Not reported
Permit Effective Date: Not reported

Name: INDUSTRIAL CONTAINER SERVICES
Address: 2819 INDUSTRIAL AVE
City,State,Zip: CHARLESTON, SC 29405
Year Inv: 2005
Pollutant Description: NICKEL & COMPOUNDS
Estimated Emissions (Tons/Yr): 0.0000376
Permit Issue Date: Not reported
Permit Expire Date: Not reported
Permit Effective Date: Not reported

Name: INDUSTRIAL CONTAINER SERVICES
Address: 2819 INDUSTRIAL AVE
City,State,Zip: CHARLESTON, SC 29405
Year Inv: 2005
Pollutant Description: LEAD & COMPOUNDS

MOORE DRUMS/ICS-SC LLC (Continued) **1007114302**

Estimated Emissions (Tons/Yr): 0.00000896
Permit Issue Date: Not reported
Permit Expire Date: Not reported
Permit Effective Date: Not reported

Name: INDUSTRIAL CONTAINER SERVICES
Address: 2819 INDUSTRIAL AVE
City,State,Zip: CHARLESTON, SC 29405
Year Inv: 2005
Pollutant Description: VOLATILE ORGANIC COMPOUNDS
Estimated Emissions (Tons/Yr): 137.2275
Permit Issue Date: Not reported
Permit Expire Date: Not reported
Permit Effective Date: Not reported

Name: INDUSTRIAL CONTAINER SERVICES
Address: 2819 INDUSTRIAL AVE
City,State,Zip: CHARLESTON, SC 29405
Year Inv: 2005
Pollutant Description: 2-BUTOXY ETHANOL (SYN. FOR ETHYLENE GLYCOL MONOBUTYL ETHER)
Estimated Emissions (Tons/Yr): 0.360455
Permit Issue Date: Not reported
Permit Expire Date: Not reported
Permit Effective Date: Not reported

Name: INDUSTRIAL CONTAINER SERVICES
Address: 2819 INDUSTRIAL AVE
City,State,Zip: CHARLESTON, SC 29405
Year Inv: 2005
Pollutant Description: FLUORENE
Estimated Emissions (Tons/Yr): 0.0000000502
Permit Issue Date: Not reported
Permit Expire Date: Not reported
Permit Effective Date: Not reported

Name: INDUSTRIAL CONTAINER SERVICES
Address: 2819 INDUSTRIAL AVE
City,State,Zip: CHARLESTON, SC 29405
Year Inv: 2005
Pollutant Description: CARBON MONOXIDE
Estimated Emissions (Tons/Yr): 1.506528
Permit Issue Date: Not reported
Permit Expire Date: Not reported
Permit Effective Date: Not reported

Name: INDUSTRIAL CONTAINER SERVICES
Address: 2819 INDUSTRIAL AVE
City,State,Zip: CHARLESTON, SC 29405
Year Inv: 2005
Pollutant Description: 1,4-DICHLOROBENZENE
Estimated Emissions (Tons/Yr): 0.0000215
Permit Issue Date: Not reported
Permit Expire Date: Not reported
Permit Effective Date: Not reported

Name: INDUSTRIAL CONTAINER SERVICES
Address: 2819 INDUSTRIAL AVE

MOORE DRUMS/ICS-SC LLC (Continued) **1007114302**

City,State,Zip: CHARLESTON, SC 29405
Year Inv: 2005
Pollutant Description: BENZENE
Estimated Emissions (Tons/Yr): 0.000758
Permit Issue Date: Not reported
Permit Expire Date: Not reported
Permit Effective Date: Not reported

Name: INDUSTRIAL CONTAINER SERVICES
Address: 2819 INDUSTRIAL AVE
City,State,Zip: CHARLESTON, SC 29405
Year Inv: 2005
Pollutant Description: 2-METHYLNAPTHALENE
Estimated Emissions (Tons/Yr): 0.000000431
Permit Issue Date: Not reported
Permit Expire Date: Not reported
Permit Effective Date: Not reported

Name: INDUSTRIAL CONTAINER SERVICES
Address: 2819 INDUSTRIAL AVE
City,State,Zip: CHARLESTON, SC 29405
Year Inv: 2005
Pollutant Description: MERCURY & COMPOUNDS
Estimated Emissions (Tons/Yr): 0.00000466
Permit Issue Date: Not reported
Permit Expire Date: Not reported
Permit Effective Date: Not reported

Name: INDUSTRIAL CONTAINER SERVICES
Address: 2819 INDUSTRIAL AVE
City,State,Zip: CHARLESTON, SC 29405
Year Inv: 2005
Pollutant Description: MANGANESE & COMPOUNDS
Estimated Emissions (Tons/Yr): 0.00000682
Permit Issue Date: Not reported
Permit Expire Date: Not reported
Permit Effective Date: Not reported

Name: INDUSTRIAL CONTAINER SERVICES
Address: 2819 INDUSTRIAL AVE
City,State,Zip: CHARLESTON, SC 29405
Year Inv: 2005
Pollutant Description: PHENOL
Estimated Emissions (Tons/Yr): 0
Permit Issue Date: Not reported
Permit Expire Date: Not reported
Permit Effective Date: Not reported

Name: INDUSTRIAL CONTAINER SERVICES
Address: 2819 INDUSTRIAL AVE
City,State,Zip: CHARLESTON, SC 29405
Year Inv: 2005
Pollutant Description: TRIETHYLAMINE
Estimated Emissions (Tons/Yr): 0.09973
Permit Issue Date: Not reported
Permit Expire Date: Not reported
Permit Effective Date: Not reported

MOORE DRUMS/ICS-SC LLC (Continued) **1007114302**

Name:	INDUSTRIAL CONTAINER SERVICES
Address:	2819 INDUSTRIAL AVE
City,State,Zip:	CHARLESTON, SC 29405
Year Inv:	2005
Pollutant Description:	METHYLENE CHLORIDE (DICHLOROMETHANE)
Estimated Emissions (Tons/Yr):	8.378
Permit Issue Date:	Not reported
Permit Expire Date:	Not reported
Permit Effective Date:	Not reported

Name:	INDUSTRIAL CONTAINER SERVICES
Address:	2819 INDUSTRIAL AVE
City,State,Zip:	CHARLESTON, SC 29405
Year Inv:	2005
Pollutant Description:	CUMENE
Estimated Emissions (Tons/Yr):	0.00001
Permit Issue Date:	Not reported
Permit Expire Date:	Not reported
Permit Effective Date:	Not reported

Name:	INDUSTRIAL CONTAINER SERVICES
Address:	2819 INDUSTRIAL AVE
City,State,Zip:	CHARLESTON, SC 29405
Year Inv:	2005
Pollutant Description:	1,2,4 TRIMETHYLBENZENE
Estimated Emissions (Tons/Yr):	0.00002
Permit Issue Date:	Not reported
Permit Expire Date:	Not reported
Permit Effective Date:	Not reported

Name:	INDUSTRIAL CONTAINER SERVICES
Address:	2819 INDUSTRIAL AVE
City,State,Zip:	CHARLESTON, SC 29405
Year Inv:	2005
Pollutant Description:	HEXANE
Estimated Emissions (Tons/Yr):	0.032923
Permit Issue Date:	Not reported
Permit Expire Date:	Not reported
Permit Effective Date:	Not reported

Name:	INDUSTRIAL CONTAINER SERVICES
Address:	2819 INDUSTRIAL AVE
City,State,Zip:	CHARLESTON, SC 29405
Year Inv:	2005
Pollutant Description:	METHANOL
Estimated Emissions (Tons/Yr):	0.596007
Permit Issue Date:	Not reported
Permit Expire Date:	Not reported
Permit Effective Date:	Not reported

Name:	INDUSTRIAL CONTAINER SERVICES
Address:	2819 INDUSTRIAL AVE
City,State,Zip:	CHARLESTON, SC 29405
Year Inv:	2005
Pollutant Description:	PHOSPHORIC ACID
Estimated Emissions (Tons/Yr):	0
Permit Issue Date:	Not reported

MOORE DRUMS/ICS-SC LLC (Continued) **1007114302**

Permit Expire Date:	Not reported
Permit Effective Date:	Not reported
Name:	INDUSTRIAL CONTAINER SERVICES
Address:	2819 INDUSTRIAL AVE
City,State,Zip:	CHARLESTON, SC 29405
Year Inv:	2005
Pollutant Description:	CHROMIUM COMPOUNDS
Estimated Emissions (Tons/Yr):	0
Permit Issue Date:	Not reported
Permit Expire Date:	Not reported
Permit Effective Date:	Not reported
Name:	INDUSTRIAL CONTAINER SERVICES
Address:	2819 INDUSTRIAL AVE
City,State,Zip:	CHARLESTON, SC 29405
Year Inv:	2005
Pollutant Description:	PM (LESS THAN 10 MICRONS)
Estimated Emissions (Tons/Yr):	0.469696
Permit Issue Date:	Not reported
Permit Expire Date:	Not reported
Permit Effective Date:	Not reported
Name:	INDUSTRIAL CONTAINER SERVICES
Address:	2819 INDUSTRIAL AVE
City,State,Zip:	CHARLESTON, SC 29405
Year Inv:	2005
Pollutant Description:	TOLUENE
Estimated Emissions (Tons/Yr):	1.017806
Permit Issue Date:	Not reported
Permit Expire Date:	Not reported
Permit Effective Date:	Not reported
Name:	INDUSTRIAL CONTAINER SERVICES
Address:	2819 INDUSTRIAL AVE
City,State,Zip:	CHARLESTON, SC 29405
Year Inv:	2005
Pollutant Description:	BENZO(A)PYRENE
Estimated Emissions (Tons/Yr):	0
Permit Issue Date:	Not reported
Permit Expire Date:	Not reported
Permit Effective Date:	Not reported
Name:	INDUSTRIAL CONTAINER SERVICES
Address:	2819 INDUSTRIAL AVE
City,State,Zip:	CHARLESTON, SC 29405
Year Inv:	2005
Pollutant Description:	GLYCOL ETHERS
Estimated Emissions (Tons/Yr):	8.651204
Permit Issue Date:	Not reported
Permit Expire Date:	Not reported
Permit Effective Date:	Not reported
Name:	INDUSTRIAL CONTAINER SERVICES
Address:	2819 INDUSTRIAL AVE
City,State,Zip:	CHARLESTON, SC 29405
Year Inv:	2005

MOORE DRUMS/ICS-SC LLC (Continued) **1007114302**

Pollutant Description: NITROGEN DIOXIDE
Estimated Emissions (Tons/Yr): 1.155145
Permit Issue Date: Not reported
Permit Expire Date: Not reported
Permit Effective Date: Not reported

SC GWIC:

Bureau:	BLWM
EAP ID:	SCD003339702
Solid Waste Permit #:	Not reported
Bureau of Land & Waste Management File #:	Not reported
Permit Number:	Not reported
WPC Permit:	Not reported
Program:	RCRA
Contamination:	VOC
Petroleum Products:	False
Volatile Organic Compounds:	True
Metals:	False
Nitrates or Potential to Nitrate:	False
Pesticides & Herbicides:	False
Polychlorinated Biphenyls:	False
Base, Neutral, & Acid Extractables:	False
Phenols:	False
Radionuclides Over Max Contaminant Levels:	False
Sources Not In Other Categories:	False
Source:	PPL
Underground Storage Tanks:	False
Pits, Ponds, & Lagoons:	True
Spills & Leaks:	False
Landfills:	False
Aboveground Storage Tank:	False
Spray Irrigation:	False
Single-Event Spill:	False
Unpermitted Disposal:	False
Septic Tank/Tile Field:	False
Substances Not In Other Categories:	False
Sources of Contamination Undetermined:	False
Assessment:	NO
Monitoring:	NO
Remediation:	YES
Surface Impact:	Not reported
Drinking Water Well Impact:	Not reported
Remarks:	In remediation phase.

UIC:

Name:	MOORE DRUMS INC
Address:	2819 INDUSTRIAL AVE
City,State,Zip:	CHARLESTON, SC 29405
Permit Number:	SCHE03000131
Permit Holder:	MOORE
Former Permit Number:	249 249A 249M
Activity:	Inactive
Disposition:	Closed

DE495 **ICS SC II LLC** **CORRACTS** **1000354991**
ENE **2819 INDUSTRIAL AVE** **RCRA-TSDF** **SCD003339702**
1/2-1 **N CHARLESTON, SC 29405** **RCRA-LQG**
0.658 mi. **US FIN ASSUR**
3476 ft. **Site 2 of 2 in cluster DE** **2020 COR ACTION**
RAATS
Actual: **ICIS**
22 ft. **US AIRS**
Focus Map: **SC MANIFEST**
12

CORRACTS:

EPA ID:	SCD003339702
EPA Region:	04
Area Name:	SWMU 5 - Furnace Area
Actual Date:	2015-09-21 00:00:00.0
Action:	CA191
NAICS Code(s):	81131 Commercial and Industrial Machinery and Equipment (except Automotive and Electronic) Repair and Maintenance
Original schedule date:	Not reported
Schedule end date:	Not reported

EPA ID:	SCD003339702
EPA Region:	04
Area Name:	SWMU 4 - Aboveground Storage Tank Area
Actual Date:	2015-09-18 00:00:00.0
Action:	CA545
NAICS Code(s):	81131 Commercial and Industrial Machinery and Equipment (except Automotive and Electronic) Repair and Maintenance
Original schedule date:	Not reported
Schedule end date:	Not reported

EPA ID:	SCD003339702
EPA Region:	04
Area Name:	SWMU 4 - Aboveground Storage Tank Area
Actual Date:	2015-04-22 00:00:00.0
Action:	CA540
NAICS Code(s):	81131 Commercial and Industrial Machinery and Equipment (except Automotive and Electronic) Repair and Maintenance
Original schedule date:	Not reported
Schedule end date:	Not reported

EPA ID:	SCD003339702
EPA Region:	04
Area Name:	SWMU 4 - Aboveground Storage Tank Area
Actual Date:	2015-03-19 00:00:00.0
Action:	CA545
NAICS Code(s):	81131 Commercial and Industrial Machinery and Equipment (except Automotive and Electronic) Repair and Maintenance
Original schedule date:	Not reported
Schedule end date:	Not reported

EPA ID:	SCD003339702
EPA Region:	04
Area Name:	SWMU 4 - Aboveground Storage Tank Area
Actual Date:	2014-12-29 00:00:00.0

ICS SC II LLC (Continued) **1000354991**

Action: CA540
NAICS Code(s): 81131
Commercial and Industrial Machinery and Equipment (except Automotive and Electronic) Repair and Maintenance
Original schedule date: Not reported
Schedule end date: Not reported

EPA ID: SCD003339702
EPA Region: 04
Area Name: SWMU 5 - Furnace Area
Actual Date: 2014-12-01 00:00:00.0
Action: CA190 - RFI Report Received
NAICS Code(s): 81131
Commercial and Industrial Machinery and Equipment (except Automotive and Electronic) Repair and Maintenance
Original schedule date: Not reported
Schedule end date: Not reported

EPA ID: SCD003339702
EPA Region: 04
Area Name: ENTIRE FACILITY
Actual Date: 2014-09-10 00:00:00.0
Action: CA750YE - Migration of Contaminated Groundwater under Control, Yes, Migration of Contaminated Groundwater Under Control has been verified
NAICS Code(s): 81131
Commercial and Industrial Machinery and Equipment (except Automotive and Electronic) Repair and Maintenance
Original schedule date: Not reported
Schedule end date: Not reported

EPA ID: SCD003339702
EPA Region: 04
Area Name: ENTIRE FACILITY
Actual Date: 2014-09-10 00:00:00.0
Action: CA725YE - Current Human Exposures Under Control, Yes, Current Human Exposures Under Control has been verified
NAICS Code(s): 81131
Commercial and Industrial Machinery and Equipment (except Automotive and Electronic) Repair and Maintenance
Original schedule date: Not reported
Schedule end date: Not reported

EPA ID: SCD003339702
EPA Region: 04
Area Name: ENTIRE FACILITY
Actual Date: 2011-04-11 00:00:00.0
Action: CA550RC
NAICS Code(s): 81131
Commercial and Industrial Machinery and Equipment (except Automotive and Electronic) Repair and Maintenance
Original schedule date: Not reported
Schedule end date: Not reported

EPA ID: SCD003339702
EPA Region: 04
Area Name: ENTIRE FACILITY
Actual Date: 2011-04-11 00:00:00.0

ICS SC II LLC (Continued) **1000354991**

Action: CA400 - Date For Remedy Selection (CM Imposed)
NAICS Code(s): 81131
Commercial and Industrial Machinery and Equipment (except Automotive and Electronic) Repair and Maintenance
Original schedule date: Not reported
Schedule end date: Not reported

EPA ID: SCD003339702
EPA Region: 04
Area Name: SWMU 5 - Furnace Area
Actual Date: 2010-11-23 00:00:00.0
Action: CA150 - RFI Workplan Approved
NAICS Code(s): 81131
Commercial and Industrial Machinery and Equipment (except Automotive and Electronic) Repair and Maintenance
Original schedule date: Not reported
Schedule end date: Not reported

EPA ID: SCD003339702
EPA Region: 04
Area Name: SWMU 5 - Furnace Area
Actual Date: 2010-11-08 00:00:00.0
Action: CA110 - RFI Workplan Received
NAICS Code(s): 81131
Commercial and Industrial Machinery and Equipment (except Automotive and Electronic) Repair and Maintenance
Original schedule date: Not reported
Schedule end date: Not reported

EPA ID: SCD003339702
EPA Region: 04
Area Name: SWMU 5 - Furnace Area
Actual Date: 2010-08-12 00:00:00.0
Action: CA150 - RFI Workplan Approved
NAICS Code(s): 81131
Commercial and Industrial Machinery and Equipment (except Automotive and Electronic) Repair and Maintenance
Original schedule date: Not reported
Schedule end date: Not reported

EPA ID: SCD003339702
EPA Region: 04
Area Name: SWMU 5 - Furnace Area
Actual Date: 2010-07-01 00:00:00.0
Action: CA140 - RFI Workplan Notice Of Deficiency Issued
NAICS Code(s): 81131
Commercial and Industrial Machinery and Equipment (except Automotive and Electronic) Repair and Maintenance
Original schedule date: Not reported
Schedule end date: Not reported

EPA ID: SCD003339702
EPA Region: 04
Area Name: SWMU 5 - Furnace Area
Actual Date: 2010-03-03 00:00:00.0
Action: CA110 - RFI Workplan Received
NAICS Code(s): 81131

ICS SC II LLC (Continued) **1000354991**

Commercial and Industrial Machinery and Equipment (except Automotive and Electronic) Repair and Maintenance
Original schedule date: Not reported
Schedule end date: Not reported

EPA ID: SCD003339702
EPA Region: 04
Area Name: SWMU 4 - Aboveground Storage Tank Area
Actual Date: 2004-10-26 00:00:00.0
Action: CA106
NAICS Code(s): 81131
Commercial and Industrial Machinery and Equipment (except Automotive and Electronic) Repair and Maintenance
Original schedule date: Not reported
Schedule end date: Not reported

EPA ID: SCD003339702
EPA Region: 04
Area Name: SWMU 5 - Furnace Area
Actual Date: 2004-08-25 00:00:00.0
Action: CA106
NAICS Code(s): 81131
Commercial and Industrial Machinery and Equipment (except Automotive and Electronic) Repair and Maintenance
Original schedule date: Not reported
Schedule end date: Not reported

EPA ID: SCD003339702
EPA Region: 04
Area Name: SWMU 5 - Furnace Area
Actual Date: 2004-08-09 00:00:00.0
Action: CA104
NAICS Code(s): 81131
Commercial and Industrial Machinery and Equipment (except Automotive and Electronic) Repair and Maintenance
Original schedule date: Not reported
Schedule end date: Not reported

EPA ID: SCD003339702
EPA Region: 04
Area Name: SWMU 4 - Aboveground Storage Tank Area
Actual Date: 2004-08-09 00:00:00.0
Action: CA104
NAICS Code(s): 81131
Commercial and Industrial Machinery and Equipment (except Automotive and Electronic) Repair and Maintenance
Original schedule date: Not reported
Schedule end date: Not reported

EPA ID: SCD003339702
EPA Region: 04
Area Name: SWMU 4 - Aboveground Storage Tank Area
Actual Date: 2004-07-14 00:00:00.0
Action: CA105
NAICS Code(s): 81131
Commercial and Industrial Machinery and Equipment (except Automotive and Electronic) Repair and Maintenance

ICS SC II LLC (Continued) **1000354991**

Original schedule date: Not reported
Schedule end date: Not reported

EPA ID: SCD003339702
EPA Region: 04
Area Name: SWMU 5 - Furnace Area
Actual Date: 2004-07-14 00:00:00.0
Action: CA105
NAICS Code(s): 81131
Commercial and Industrial Machinery and Equipment (except Automotive and Electronic) Repair and Maintenance
Original schedule date: Not reported
Schedule end date: Not reported

EPA ID: SCD003339702
EPA Region: 04
Area Name: SWMU 5 - Furnace Area
Actual Date: 2004-03-31 00:00:00.0
Action: CA104
NAICS Code(s): 81131
Commercial and Industrial Machinery and Equipment (except Automotive and Electronic) Repair and Maintenance
Original schedule date: Not reported
Schedule end date: Not reported

EPA ID: SCD003339702
EPA Region: 04
Area Name: SWMU 4 - Aboveground Storage Tank Area
Actual Date: 2004-03-31 00:00:00.0
Action: CA104
NAICS Code(s): 81131
Commercial and Industrial Machinery and Equipment (except Automotive and Electronic) Repair and Maintenance
Original schedule date: Not reported
Schedule end date: Not reported

EPA ID: SCD003339702
EPA Region: 04
Area Name: SWMUS 2-8
Actual Date: 1996-05-14 00:00:00.0
Action: CA450 - Corrective Measures Design Approved
NAICS Code(s): 81131
Commercial and Industrial Machinery and Equipment (except Automotive and Electronic) Repair and Maintenance
Original schedule date: Not reported
Schedule end date: Not reported

EPA ID: SCD003339702
EPA Region: 04
Area Name: ENTIRE FACILITY
Actual Date: 1992-03-31 00:00:00.0
Action: CA075LO - CA Prioritization, Facility or area was assigned a low corrective action priority
NAICS Code(s): 81131
Commercial and Industrial Machinery and Equipment (except Automotive and Electronic) Repair and Maintenance
Original schedule date: Not reported

ICS SC II LLC (Continued) **1000354991**

Schedule end date: Not reported

EPA ID: SCD003339702
EPA Region: 04
Area Name: SWMUS 2-8
Actual Date: 1988-05-18 00:00:00.0
Action: CA110 - RFI Workplan Received
NAICS Code(s): 81131
Commercial and Industrial Machinery and Equipment (except Automotive and Electronic) Repair and Maintenance
Original schedule date: Not reported
Schedule end date: Not reported

EPA ID: SCD003339702
EPA Region: 04
Area Name: SWMUS 2-8
Actual Date: 1987-12-07 00:00:00.0
Action: CA100 - RFI Imposition
NAICS Code(s): 81131
Commercial and Industrial Machinery and Equipment (except Automotive and Electronic) Repair and Maintenance
Original schedule date: Not reported
Schedule end date: Not reported

EPA ID: SCD003339702
EPA Region: 04
Area Name: ENTIRE FACILITY
Actual Date: 1987-08-05 00:00:00.0
Action: CA050 - RFA Completed
NAICS Code(s): 81131
Commercial and Industrial Machinery and Equipment (except Automotive and Electronic) Repair and Maintenance
Original schedule date: Not reported
Schedule end date: Not reported

EPA ID: SCD003339702
EPA Region: 04
Area Name: ENTIRE FACILITY
Actual Date: 1986-12-10 00:00:00.0
Action: CA010 - RFA Initiation
NAICS Code(s): 81131
Commercial and Industrial Machinery and Equipment (except Automotive and Electronic) Repair and Maintenance
Original schedule date: Not reported
Schedule end date: Not reported

RCRA-TSDF:
Date form received by agency: 2018-01-25 00:00:00.0
Facility name: ICS SC II LLC
Facility address: 2819 INDUSTRIAL AVE
N CHARLESTON, SC 29405
EPA ID: SCD003339702
Mailing address: INDUSTRIAL AVE
N CHARLESTON, SC 29405
Contact: ASA G CANDLER VII
Contact address: CUMBERLAND PKWY BLDG 1700
ATLANTA, GA 30339

ICS SC II LLC (Continued) **1000354991**

Contact country:	US
Contact telephone:	770-444-3511
Contact email:	ACANDLER@SOUTHWOODDEV.COM
EPA Region:	04
Land type:	Private
Classification:	TSDF
Description:	Handler is engaged in the treatment, storage or disposal of hazardous waste
Classification:	Large Quantity Generator
Description:	Handler: generates 1,000 kg or more of hazardous waste during any calendar month; or generates more than 1 kg of acutely hazardous waste during any calendar month; or generates more than 100 kg of any residue or contaminated soil, waste or other debris resulting from the cleanup of a spill, into or on any land or water, of acutely hazardous waste during any calendar month; or generates 1 kg or less of acutely hazardous waste during any calendar month, and accumulates more than 1 kg of acutely hazardous waste at any time; or generates 100 kg or less of any residue or contaminated soil, waste or other debris resulting from the cleanup of a spill, into or on any land or water, of acutely hazardous waste during any calendar month, and accumulates more than 100 kg of that material at any time

Owner/Operator Summary:

Owner/operator name:	JACKSON H MOORE JR
Owner/operator address:	2819 INDUSTRIAL AVE CHARLESTON, SC 29405
Owner/operator country:	US
Owner/operator telephone:	843-744-7448
Owner/operator email:	Not reported
Owner/operator fax:	Not reported
Owner/operator extension:	Not reported
Legal status:	Private
Owner/Operator Type:	Owner
Owner/Op start date:	Not reported
Owner/Op end date:	Not reported

Owner/operator name:	EQUITY RESOURCE PRARNERS III LLC
Owner/operator address:	CUMBERLAND PKWY BLDG 1700 ATLANTA, GA 30339
Owner/operator country:	US
Owner/operator telephone:	770-444-3511
Owner/operator email:	Not reported
Owner/operator fax:	Not reported
Owner/operator extension:	Not reported
Legal status:	Private
Owner/Operator Type:	Owner
Owner/Op start date:	2018-02-28 00:00:00.
Owner/Op end date:	Not reported

Owner/operator name:	JACKSON H MOORE JR
Owner/operator address:	INDUSTRIAL AVE CHARLESTON, SC 29405
Owner/operator country:	US
Owner/operator telephone:	843-744-7448
Owner/operator email:	Not reported
Owner/operator fax:	Not reported
Owner/operator extension:	Not reported

ICS SC II LLC (Continued) **1000354991**

Legal status: Private
Owner/Operator Type: Operator
Owner/Op start date: 2003-01-03 00:00:00.
Owner/Op end date: Not reported

Owner/operator name: ICS SC II LLC
Owner/operator address: INDUSTRIAL AVE
CHARLESTON, SC 29405
Owner/operator country: US
Owner/operator telephone: 843-744-7448
Owner/operator email: Not reported
Owner/operator fax: Not reported
Owner/operator extension: Not reported
Legal status: Private
Owner/Operator Type: Owner
Owner/Op start date: 2003-03-31 00:00:00.
Owner/Op end date: Not reported

Owner/operator name: ICS SC II LLC
Owner/operator address: INDUSTRIAL AVE
CHARLESTON, SC 29405
Owner/operator country: US
Owner/operator telephone: 843-744-7448
Owner/operator email: Not reported
Owner/operator fax: Not reported
Owner/operator extension: Not reported
Legal status: Private
Owner/Operator Type: Operator
Owner/Op start date: 2003-03-31 00:00:00.
Owner/Op end date: Not reported

Handler Activities Summary:
U.S. importer of hazardous waste: No
Mixed waste (haz. and radioactive): No
Recycler of hazardous waste: No
Transporter of hazardous waste: No
Treater, storer or disposer of HW: No
Underground injection activity: No
On-site burner exemption: No
Furnace exemption: No
Used oil fuel burner: No
Used oil processor: No
User oil refiner: No
Used oil fuel marketer to burner: No
Used oil Specification marketer: No
Used oil transfer facility: No
Used oil transporter: No

Historical Generators:
Date form received by agency: 2017-12-15 00:00:00.0
Site name: ICS SC II LLC
Classification: Large Quantity Generator

Date form received by agency: 2003-09-22 00:00:00.0
Site name: ICS SC II LLC
Classification: Conditionally Exempt Small Quantity Generator

ICS SC II LLC (Continued) **1000354991**

Date form received by agency: 2003-01-03 00:00:00.0
Site name: MOORE DRUMS INC
Classification: Large Quantity Generator

Date form received by agency: 2002-04-16 00:00:00.0
Site name: MOORE DRUMS INC
Classification: Conditionally Exempt Small Quantity Generator

Date form received by agency: 2002-03-27 00:00:00.0
Site name: MOORE DRUMS INC
Classification: Large Quantity Generator

Date form received by agency: 2002-02-25 00:00:00.0
Site name: MOORE DRUMS INC
Classification: Conditionally Exempt Small Quantity Generator

Date form received by agency: 1999-09-28 00:00:00.0
Site name: MOORE DRUMS INC
Classification: Conditionally Exempt Small Quantity Generator

Date form received by agency: 1994-10-17 00:00:00.0
Site name: MOORE DRUMS INC
Classification: Large Quantity Generator

Date form received by agency: 1991-02-06 00:00:00.0
Site name: MOORE DRUMS INC
Classification: Not a generator, verified

Date form received by agency: 1988-09-20 00:00:00.0
Site name: MOORE DRUMS INC
Classification: Not a generator, verified

Hazardous Waste Summary:

. Waste code: D001
. Waste name: IGNITABLE WASTE

. Waste code: D002
. Waste name: CORROSIVE WASTE

. Waste code: D035
. Waste name: METHYL ETHYL KETONE

. Waste code: D039
. Waste name: TETRACHLOROETHYLENE

. Waste code: F018
. Waste name: Not Defined

. Waste code: U002
. Waste name: 2-PROPANONE (I) (OR) ACETONE (I)

. Waste code: U220
. Waste name: BENZENE, METHYL- (OR) TOLUENE

. Waste code: U239
. Waste name: BENZENE, DIMETHYL- (I,T) (OR) XYLENE (I)

ICS SC II LLC (Continued) **1000354991**

Corrective Action Summary:

Event date:	1986-12-10 00:00:00.0
Event:	RFA INITIATION
Event date:	1987-08-05 00:00:00.0
Event:	RFA COMPLETED
Event date:	1987-12-07 00:00:00.0
Event:	INVESTIGATION IMPOSITION
Event date:	1988-05-18 00:00:00.0
Event:	INVESTIGATION WORKPLAN RECEIVED
Event date:	1992-03-31 00:00:00.0
Event:	CA PRIORITIZATION-LOW CA PRIORITY
Event date:	1996-05-14 00:00:00.0
Event:	CORRECTIVE MEASURES DESIGN APPROVED
Event date:	2004-03-31 00:00:00.0
Event:	CONFIRMATORY SAMPLING WORKPLAN RECEIVED
Event date:	2004-07-14 00:00:00.0
Event:	CONFIRM. SAMPLING WORKPLAN - NOTI ISSUED
Event date:	2004-08-09 00:00:00.0
Event:	CONFIRMATORY SAMPLING WORKPLAN RECEIVED
Event date:	2004-08-25 00:00:00.0
Event:	CONFIRMATORY SAMPLING WORKPLAN APPROVED
Event date:	2004-10-26 00:00:00.0
Event:	CONFIRMATORY SAMPLING WORKPLAN APPROVED
Event date:	2010-03-03 00:00:00.0
Event:	INVESTIGATION WORKPLAN RECEIVED
Event date:	2010-07-01 00:00:00.0
Event:	INVESTIGATION WORKPLAN NOTICE OF DEFICIENCY ISSUED
Event date:	2010-08-12 00:00:00.0
Event:	INVESTIGATION WORKPLAN APPROVED
Event date:	2010-11-08 00:00:00.0
Event:	INVESTIGATION WORKPLAN RECEIVED
Event date:	2010-11-23 00:00:00.0
Event:	INVESTIGATION WORKPLAN APPROVED
Event date:	2011-04-11 00:00:00.0
Event:	REMEDY CONSTRUCTION-REMEDY CONSTRUCTED
Event date:	2011-04-11 00:00:00.0
Event:	REMEDY DECISION
Event date:	2014-09-10 00:00:00.0
Event:	RELEASE TO GW CONTROLLED DETERMINATION-YES, APPLICABLE AS OF THIS DATE

ICS SC II LLC (Continued) **1000354991**

Event date: 2014-09-10 00:00:00.0
Event: HUMAN EXPOSURES CONTROLLED DETERMINATION-YES, APPLICABLE AS OF THIS DATE

Event date: 2014-12-01 00:00:00.0
Event: INVESTIGATION REPORT RECEIVED

Event date: 2014-12-29 00:00:00.0
Event: REMEDY COMPLETION REPORT RECEIVED

Event date: 2015-03-19 00:00:00.0
Event: REMEDY COMPLETION REPORT REVIEWED - NOTI ISSUED OR APPROVED

Event date: 2015-04-22 00:00:00.0
Event: REMEDY COMPLETION REPORT RECEIVED

Event date: 2015-09-18 00:00:00.0
Event: REMEDY COMPLETION REPORT REVIEWED - NOTI ISSUED OR APPROVED

Event date: 2015-09-21 00:00:00.0
Event: RFI DRAFT REPORT COMMENTS

Facility Has Received Notices of Violations:
Regulation violated: Not reported
Area of violation: Universal Waste - Small Quantity Handlers
Date violation determined: 2013-03-07 00:00:00.0
Date achieved compliance: 2013-03-19 00:00:00.0
Violation lead agency: State
Enforcement action: COMPLIANCE EVALUATION INSPECTION ON-SITE
Enforcement action date: 2013-04-03 00:00:00.0
Enf. disposition status: Not reported
Enf. disp. status date: Not reported
Enforcement lead agency: State
Proposed penalty amount: Not reported
Final penalty amount: Not reported
Paid penalty amount: Not reported

Regulation violated: Not reported
Area of violation: Generators - General
Date violation determined: 2010-09-01 00:00:00.0
Date achieved compliance: 2010-09-20 00:00:00.0
Violation lead agency: State
Enforcement action: COMPLIANCE EVALUATION INSPECTION ON-SITE
Enforcement action date: Not reported
Enf. disposition status: Not reported
Enf. disp. status date: Not reported
Enforcement lead agency: Not reported
Proposed penalty amount: Not reported
Final penalty amount: Not reported
Paid penalty amount: Not reported

Regulation violated: Not reported
Area of violation: TSD - Releases from SWMUs
Date violation determined: 2009-09-01 00:00:00.0
Date achieved compliance: 2009-11-05 00:00:00.0
Violation lead agency: State
Enforcement action: COMPLIANCE EVALUATION INSPECTION ON-SITE

ICS SC II LLC (Continued) **1000354991**

Enforcement action date: 2009-09-28 00:00:00.0
Enf. disposition status: Not reported
Enf. disp. status date: Not reported
Enforcement lead agency: State
Proposed penalty amount: Not reported
Final penalty amount: Not reported
Paid penalty amount: Not reported

Regulation violated: Not reported
Area of violation: TSD - General Facility Standards
Date violation determined: 2009-09-01 00:00:00.0
Date achieved compliance: 2009-11-05 00:00:00.0
Violation lead agency: State
Enforcement action: COMPLIANCE EVALUATION INSPECTION ON-SITE
Enforcement action date: 2009-09-28 00:00:00.0
Enf. disposition status: Not reported
Enf. disp. status date: Not reported
Enforcement lead agency: State
Proposed penalty amount: Not reported
Final penalty amount: Not reported
Paid penalty amount: Not reported

Regulation violated: Not reported
Area of violation: TSD - Manifest/Records/Reporting
Date violation determined: 2009-09-01 00:00:00.0
Date achieved compliance: 2009-11-05 00:00:00.0
Violation lead agency: State
Enforcement action: COMPLIANCE EVALUATION INSPECTION ON-SITE
Enforcement action date: 2009-09-28 00:00:00.0
Enf. disposition status: Not reported
Enf. disp. status date: Not reported
Enforcement lead agency: State
Proposed penalty amount: Not reported
Final penalty amount: Not reported
Paid penalty amount: Not reported

Regulation violated: Not reported
Area of violation: Generators - General
Date violation determined: 2009-09-01 00:00:00.0
Date achieved compliance: 2009-11-05 00:00:00.0
Violation lead agency: State
Enforcement action: COMPLIANCE EVALUATION INSPECTION ON-SITE
Enforcement action date: 2009-09-28 00:00:00.0
Enf. disposition status: Not reported
Enf. disp. status date: Not reported
Enforcement lead agency: State
Proposed penalty amount: Not reported
Final penalty amount: Not reported
Paid penalty amount: Not reported

Regulation violated: Not reported
Area of violation: Universal Waste - Small Quantity Handlers
Date violation determined: 2008-06-17 00:00:00.0
Date achieved compliance: 2008-06-30 00:00:00.0
Violation lead agency: EPA
Enforcement action: COMPLIANCE EVALUATION INSPECTION ON-SITE
Enforcement action date: 2008-07-16 00:00:00.0

ICS SC II LLC (Continued) **1000354991**

Enf. disposition status: Not reported
Enf. disp. status date: Not reported
Enforcement lead agency: State
Proposed penalty amount: Not reported
Final penalty amount: Not reported
Paid penalty amount: Not reported

Regulation violated: Not reported
Area of violation: TSD IS-Ground-Water Monitoring
Date violation determined: 2008-06-17 00:00:00.0
Date achieved compliance: 2008-06-30 00:00:00.0
Violation lead agency: State
Enforcement action: COMPLIANCE EVALUATION INSPECTION ON-SITE
Enforcement action date: 2008-07-16 00:00:00.0
Enf. disposition status: Not reported
Enf. disp. status date: Not reported
Enforcement lead agency: State
Proposed penalty amount: Not reported
Final penalty amount: Not reported
Paid penalty amount: Not reported

Regulation violated: Not reported
Area of violation: Universal Waste - Small Quantity Handlers
Date violation determined: 2008-06-17 00:00:00.0
Date achieved compliance: 2008-06-30 00:00:00.0
Violation lead agency: EPA
Enforcement action: COMPLIANCE EVALUATION INSPECTION ON-SITE
Enforcement action date: 2008-06-17 00:00:00.0
Enf. disposition status: Not reported
Enf. disp. status date: Not reported
Enforcement lead agency: EPA
Proposed penalty amount: Not reported
Final penalty amount: Not reported
Paid penalty amount: Not reported

Regulation violated: Not reported
Area of violation: Universal Waste - Small Quantity Handlers
Date violation determined: 2008-06-17 00:00:00.0
Date achieved compliance: 2008-06-30 00:00:00.0
Violation lead agency: State
Enforcement action: COMPLIANCE EVALUATION INSPECTION ON-SITE
Enforcement action date: 2008-07-16 00:00:00.0
Enf. disposition status: Not reported
Enf. disp. status date: Not reported
Enforcement lead agency: State
Proposed penalty amount: Not reported
Final penalty amount: Not reported
Paid penalty amount: Not reported

Regulation violated: Not reported
Area of violation: TSD IS-Ground-Water Monitoring
Date violation determined: 2008-06-17 00:00:00.0
Date achieved compliance: 2008-06-30 00:00:00.0
Violation lead agency: EPA
Enforcement action: COMPLIANCE EVALUATION INSPECTION ON-SITE
Enforcement action date: 2008-06-17 00:00:00.0
Enf. disposition status: Not reported

ICS SC II LLC (Continued) **1000354991**

Enf. disp. status date: Not reported
Enforcement lead agency: EPA
Proposed penalty amount: Not reported
Final penalty amount: Not reported
Paid penalty amount: Not reported

Regulation violated: Not reported
Area of violation: TSD IS-Ground-Water Monitoring
Date violation determined: 2008-06-17 00:00:00.0
Date achieved compliance: 2008-06-30 00:00:00.0
Violation lead agency: EPA
Enforcement action: COMPLIANCE EVALUATION INSPECTION ON-SITE
Enforcement action date: 2008-07-16 00:00:00.0
Enf. disposition status: Not reported
Enf. disp. status date: Not reported
Enforcement lead agency: State
Proposed penalty amount: Not reported
Final penalty amount: Not reported
Paid penalty amount: Not reported

Regulation violated: Not reported
Area of violation: Generators - General
Date violation determined: 2007-08-01 00:00:00.0
Date achieved compliance: 2008-12-18 00:00:00.0
Violation lead agency: State
Enforcement action: COMPLIANCE EVALUATION INSPECTION ON-SITE
Enforcement action date: 2008-12-18 00:00:00.0
Enf. disposition status: Action Satisfied (Case Closed)
Enf. disp. status date: 2008-12-18 00:00:00.0
Enforcement lead agency: EPA
Proposed penalty amount: Not reported
Final penalty amount: Not reported
Paid penalty amount: Not reported

Regulation violated: Not reported
Area of violation: Generators - General
Date violation determined: 2007-08-01 00:00:00.0
Date achieved compliance: 2008-12-18 00:00:00.0
Violation lead agency: State
Enforcement action: COMPLIANCE EVALUATION INSPECTION ON-SITE
Enforcement action date: 2007-08-16 00:00:00.0
Enf. disposition status: Not reported
Enf. disp. status date: Not reported
Enforcement lead agency: State
Proposed penalty amount: Not reported
Final penalty amount: Not reported
Paid penalty amount: Not reported

Regulation violated: Not reported
Area of violation: TSD - Financial Requirements
Date violation determined: 2006-09-12 00:00:00.0
Date achieved compliance: 2008-12-18 00:00:00.0
Violation lead agency: State
Enforcement action: FINANCIAL RECORD REVIEW
Enforcement action date: 2008-12-18 00:00:00.0
Enf. disposition status: Action Satisfied (Case Closed)
Enf. disp. status date: 2008-12-18 00:00:00.0

ICS SC II LLC (Continued) **1000354991**

Enforcement lead agency: EPA
Proposed penalty amount: Not reported
Final penalty amount: Not reported
Paid penalty amount: Not reported

Regulation violated: Not reported
Area of violation: TSD - Financial Requirements
Date violation determined: 2006-09-12 00:00:00.0
Date achieved compliance: 2008-12-18 00:00:00.0
Violation lead agency: State
Enforcement action: FINANCIAL RECORD REVIEW
Enforcement action date: 2006-09-29 00:00:00.0
Enf. disposition status: Not reported
Enf. disp. status date: Not reported
Enforcement lead agency: State
Proposed penalty amount: Not reported
Final penalty amount: Not reported
Paid penalty amount: Not reported

Regulation violated: Not reported
Area of violation: TSD - Financial Requirements
Date violation determined: 2006-09-12 00:00:00.0
Date achieved compliance: 2008-12-18 00:00:00.0
Violation lead agency: State
Enforcement action: FINANCIAL RECORD REVIEW
Enforcement action date: 2008-01-30 00:00:00.0
Enf. disposition status: Not reported
Enf. disp. status date: Not reported
Enforcement lead agency: State
Proposed penalty amount: Not reported
Final penalty amount: Not reported
Paid penalty amount: Not reported

Regulation violated: Not reported
Area of violation: TSD - Financial Requirements
Date violation determined: 2006-09-12 00:00:00.0
Date achieved compliance: 2008-12-18 00:00:00.0
Violation lead agency: State
Enforcement action: FINANCIAL RECORD REVIEW
Enforcement action date: 2007-07-23 00:00:00.0
Enf. disposition status: Not reported
Enf. disp. status date: Not reported
Enforcement lead agency: State
Proposed penalty amount: Not reported
Final penalty amount: Not reported
Paid penalty amount: Not reported

Regulation violated: Not reported
Area of violation: Universal Waste - Small Quantity Handlers
Date violation determined: 2005-07-19 00:00:00.0
Date achieved compliance: 2007-01-17 00:00:00.0
Violation lead agency: State
Enforcement action: COMPLIANCE EVALUATION INSPECTION ON-SITE
Enforcement action date: Not reported
Enf. disposition status: Not reported
Enf. disp. status date: Not reported
Enforcement lead agency: Not reported

ICS SC II LLC (Continued) **1000354991**

Proposed penalty amount: Not reported
Final penalty amount: Not reported
Paid penalty amount: Not reported

Regulation violated: SR - 270.1(c)
Area of violation: Generators - Records/Reporting
Date violation determined: 2005-07-19 00:00:00.0
Date achieved compliance: 2007-01-17 00:00:00.0
Violation lead agency: State
Enforcement action: NOT A SIGNIFICANT NON-COMPLIER
Enforcement action date: 2005-11-30 00:00:00.0
Enf. disposition status: Not reported
Enf. disp. status date: Not reported
Enforcement lead agency: State
Proposed penalty amount: Not reported
Final penalty amount: Not reported
Paid penalty amount: Not reported

Regulation violated: Not reported
Area of violation: Universal Waste - Small Quantity Handlers
Date violation determined: 2005-07-19 00:00:00.0
Date achieved compliance: 2007-01-17 00:00:00.0
Violation lead agency: State
Enforcement action: NOT A SIGNIFICANT NON-COMPLIER
Enforcement action date: Not reported
Enf. disposition status: Not reported
Enf. disp. status date: Not reported
Enforcement lead agency: Not reported
Proposed penalty amount: Not reported
Final penalty amount: Not reported
Paid penalty amount: Not reported

Regulation violated: SR - 262.34(a)(2)
Area of violation: Generators - General
Date violation determined: 2005-07-19 00:00:00.0
Date achieved compliance: 2007-01-17 00:00:00.0
Violation lead agency: State
Enforcement action: SIGNIFICANT NON-COMPLIER
Enforcement action date: 2005-11-30 00:00:00.0
Enf. disposition status: Not reported
Enf. disp. status date: Not reported
Enforcement lead agency: State
Proposed penalty amount: Not reported
Final penalty amount: Not reported
Paid penalty amount: Not reported

Regulation violated: SR - 262.34(a)(2)
Area of violation: Generators - General
Date violation determined: 2005-07-19 00:00:00.0
Date achieved compliance: 2007-01-17 00:00:00.0
Violation lead agency: State
Enforcement action: COMPLIANCE EVALUATION INSPECTION ON-SITE
Enforcement action date: 2005-11-30 00:00:00.0
Enf. disposition status: Not reported
Enf. disp. status date: Not reported
Enforcement lead agency: State
Proposed penalty amount: Not reported

ICS SC II LLC (Continued) **1000354991**

Final penalty amount: Not reported
Paid penalty amount: Not reported

Regulation violated: SR - 265.75
Area of violation: Generators - Records/Reporting
Date violation determined: 2005-07-19 00:00:00.0
Date achieved compliance: 2007-01-17 00:00:00.0
Violation lead agency: State
Enforcement action: NOT A SIGNIFICANT NON-COMPLIER
Enforcement action date: 2005-11-30 00:00:00.0
Enf. disposition status: Not reported
Enf. disp. status date: Not reported
Enforcement lead agency: State
Proposed penalty amount: Not reported
Final penalty amount: Not reported
Paid penalty amount: Not reported

Regulation violated: SR - 265.50
Area of violation: Generators - General
Date violation determined: 2005-07-19 00:00:00.0
Date achieved compliance: 2007-01-17 00:00:00.0
Violation lead agency: State
Enforcement action: SIGNIFICANT NON-COMPLIER
Enforcement action date: 2005-11-30 00:00:00.0
Enf. disposition status: Not reported
Enf. disp. status date: Not reported
Enforcement lead agency: State
Proposed penalty amount: Not reported
Final penalty amount: Not reported
Paid penalty amount: Not reported

Regulation violated: SR - 262.11
Area of violation: Generators - Records/Reporting
Date violation determined: 2005-07-19 00:00:00.0
Date achieved compliance: 2007-01-17 00:00:00.0
Violation lead agency: State
Enforcement action: SIGNIFICANT NON-COMPLIER
Enforcement action date: 2005-11-30 00:00:00.0
Enf. disposition status: Not reported
Enf. disp. status date: Not reported
Enforcement lead agency: State
Proposed penalty amount: Not reported
Final penalty amount: Not reported
Paid penalty amount: Not reported

Regulation violated: SR - 265.13
Area of violation: Generators - Records/Reporting
Date violation determined: 2005-07-19 00:00:00.0
Date achieved compliance: 2007-01-17 00:00:00.0
Violation lead agency: State
Enforcement action: NOT A SIGNIFICANT NON-COMPLIER
Enforcement action date: 2005-11-30 00:00:00.0
Enf. disposition status: Not reported
Enf. disp. status date: Not reported
Enforcement lead agency: State
Proposed penalty amount: Not reported
Final penalty amount: Not reported

ICS SC II LLC (Continued) **1000354991**

Paid penalty amount: Not reported

Regulation violated: SR - 265.13
Area of violation: Generators - Records/Reporting
Date violation determined: 2005-07-19 00:00:00.0
Date achieved compliance: 2007-01-17 00:00:00.0
Violation lead agency: State
Enforcement action: COMPLIANCE EVALUATION INSPECTION ON-SITE
Enforcement action date: 2005-11-30 00:00:00.0
Enf. disposition status: Not reported
Enf. disp. status date: Not reported
Enforcement lead agency: State
Proposed penalty amount: Not reported
Final penalty amount: Not reported
Paid penalty amount: Not reported

Regulation violated: SR - 265.174
Area of violation: Generators - General
Date violation determined: 2005-07-19 00:00:00.0
Date achieved compliance: 2007-01-17 00:00:00.0
Violation lead agency: State
Enforcement action: NOT A SIGNIFICANT NON-COMPLIER
Enforcement action date: 2005-11-30 00:00:00.0
Enf. disposition status: Not reported
Enf. disp. status date: Not reported
Enforcement lead agency: State
Proposed penalty amount: Not reported
Final penalty amount: Not reported
Paid penalty amount: Not reported

Regulation violated: SR - 273.13(d)(1)
Area of violation: Generators - General
Date violation determined: 2005-07-19 00:00:00.0
Date achieved compliance: 2007-01-17 00:00:00.0
Violation lead agency: State
Enforcement action: COMPLIANCE EVALUATION INSPECTION ON-SITE
Enforcement action date: 2005-11-30 00:00:00.0
Enf. disposition status: Not reported
Enf. disp. status date: Not reported
Enforcement lead agency: State
Proposed penalty amount: Not reported
Final penalty amount: Not reported
Paid penalty amount: Not reported

Regulation violated: SR - 265.16
Area of violation: Generators - General
Date violation determined: 2005-07-19 00:00:00.0
Date achieved compliance: 2007-01-17 00:00:00.0
Violation lead agency: State
Enforcement action: COMPLIANCE EVALUATION INSPECTION ON-SITE
Enforcement action date: 2005-11-30 00:00:00.0
Enf. disposition status: Not reported
Enf. disp. status date: Not reported
Enforcement lead agency: State
Proposed penalty amount: Not reported
Final penalty amount: Not reported
Paid penalty amount: Not reported

ICS SC II LLC (Continued) **1000354991**

Regulation violated: Not reported
Area of violation: Generators - Pre-transport
Date violation determined: 2005-07-19 00:00:00.0
Date achieved compliance: 2007-01-17 00:00:00.0
Violation lead agency: State
Enforcement action: SIGNIFICANT NON-COMPLIER
Enforcement action date: Not reported
Enf. disposition status: Not reported
Enf. disp. status date: Not reported
Enforcement lead agency: Not reported
Proposed penalty amount: Not reported
Final penalty amount: Not reported
Paid penalty amount: Not reported

Regulation violated: SR - 262.34(b)
Area of violation: Generators - Records/Reporting
Date violation determined: 2005-07-19 00:00:00.0
Date achieved compliance: 2007-01-17 00:00:00.0
Violation lead agency: State
Enforcement action: NOT A SIGNIFICANT NON-COMPLIER
Enforcement action date: 2005-11-30 00:00:00.0
Enf. disposition status: Not reported
Enf. disp. status date: Not reported
Enforcement lead agency: State
Proposed penalty amount: Not reported
Final penalty amount: Not reported
Paid penalty amount: Not reported

Regulation violated: SR - 262.11
Area of violation: Generators - Records/Reporting
Date violation determined: 2005-07-19 00:00:00.0
Date achieved compliance: 2007-01-17 00:00:00.0
Violation lead agency: State
Enforcement action: COMPLIANCE EVALUATION INSPECTION ON-SITE
Enforcement action date: 2005-11-30 00:00:00.0
Enf. disposition status: Not reported
Enf. disp. status date: Not reported
Enforcement lead agency: State
Proposed penalty amount: Not reported
Final penalty amount: Not reported
Paid penalty amount: Not reported

Regulation violated: SR - 262.40
Area of violation: Generators - Manifest
Date violation determined: 2005-07-19 00:00:00.0
Date achieved compliance: 2007-01-17 00:00:00.0
Violation lead agency: State
Enforcement action: COMPLIANCE EVALUATION INSPECTION ON-SITE
Enforcement action date: 2005-11-30 00:00:00.0
Enf. disposition status: Not reported
Enf. disp. status date: Not reported
Enforcement lead agency: State
Proposed penalty amount: Not reported
Final penalty amount: Not reported
Paid penalty amount: Not reported

Regulation violated: SR - 262.34(b)

ICS SC II LLC (Continued) **1000354991**

Area of violation:	Generators - Records/Reporting
Date violation determined:	2005-07-19 00:00:00.0
Date achieved compliance:	2007-01-17 00:00:00.0
Violation lead agency:	State
Enforcement action:	COMPLIANCE EVALUATION INSPECTION ON-SITE
Enforcement action date:	2005-11-30 00:00:00.0
Enf. disposition status:	Not reported
Enf. disp. status date:	Not reported
Enforcement lead agency:	State
Proposed penalty amount:	Not reported
Final penalty amount:	Not reported
Paid penalty amount:	Not reported

Regulation violated:	SR - 273.13(d)(1)
Area of violation:	Generators - General
Date violation determined:	2005-07-19 00:00:00.0
Date achieved compliance:	2007-01-17 00:00:00.0
Violation lead agency:	State
Enforcement action:	SIGNIFICANT NON-COMPLIER
Enforcement action date:	2005-11-30 00:00:00.0
Enf. disposition status:	Not reported
Enf. disp. status date:	Not reported
Enforcement lead agency:	State
Proposed penalty amount:	Not reported
Final penalty amount:	Not reported
Paid penalty amount:	Not reported

Regulation violated:	SR - 273.13(d)(1)
Area of violation:	Generators - General
Date violation determined:	2005-07-19 00:00:00.0
Date achieved compliance:	2007-01-17 00:00:00.0
Violation lead agency:	State
Enforcement action:	NOT A SIGNIFICANT NON-COMPLIER
Enforcement action date:	2005-11-30 00:00:00.0
Enf. disposition status:	Not reported
Enf. disp. status date:	Not reported
Enforcement lead agency:	State
Proposed penalty amount:	Not reported
Final penalty amount:	Not reported
Paid penalty amount:	Not reported

Regulation violated:	Not reported
Area of violation:	Generators - Pre-transport
Date violation determined:	2005-07-19 00:00:00.0
Date achieved compliance:	2007-01-17 00:00:00.0
Violation lead agency:	State
Enforcement action:	NOT A SIGNIFICANT NON-COMPLIER
Enforcement action date:	Not reported
Enf. disposition status:	Not reported
Enf. disp. status date:	Not reported
Enforcement lead agency:	Not reported
Proposed penalty amount:	Not reported
Final penalty amount:	Not reported
Paid penalty amount:	Not reported

Regulation violated:	SR - 262.34(a)(2)
Area of violation:	Generators - General

ICS SC II LLC (Continued) **1000354991**

Date violation determined: 2005-07-19 00:00:00.0
Date achieved compliance: 2007-01-17 00:00:00.0
Violation lead agency: State
Enforcement action: NOT A SIGNIFICANT NON-COMPLIER
Enforcement action date: 2005-11-30 00:00:00.0
Enf. disposition status: Not reported
Enf. disp. status date: Not reported
Enforcement lead agency: State
Proposed penalty amount: Not reported
Final penalty amount: Not reported
Paid penalty amount: Not reported

Regulation violated: SR - 265.16
Area of violation: Generators - General
Date violation determined: 2005-07-19 00:00:00.0
Date achieved compliance: 2007-01-17 00:00:00.0
Violation lead agency: State
Enforcement action: NOT A SIGNIFICANT NON-COMPLIER
Enforcement action date: 2005-11-30 00:00:00.0
Enf. disposition status: Not reported
Enf. disp. status date: Not reported
Enforcement lead agency: State
Proposed penalty amount: Not reported
Final penalty amount: Not reported
Paid penalty amount: Not reported

Regulation violated: SR - 262.11
Area of violation: Generators - Records/Reporting
Date violation determined: 2005-07-19 00:00:00.0
Date achieved compliance: 2007-01-17 00:00:00.0
Violation lead agency: State
Enforcement action: NOT A SIGNIFICANT NON-COMPLIER
Enforcement action date: 2005-11-30 00:00:00.0
Enf. disposition status: Not reported
Enf. disp. status date: Not reported
Enforcement lead agency: State
Proposed penalty amount: Not reported
Final penalty amount: Not reported
Paid penalty amount: Not reported

Regulation violated: SR - 265.174
Area of violation: Generators - General
Date violation determined: 2005-07-19 00:00:00.0
Date achieved compliance: 2007-01-17 00:00:00.0
Violation lead agency: State
Enforcement action: SIGNIFICANT NON-COMPLIER
Enforcement action date: 2005-11-30 00:00:00.0
Enf. disposition status: Not reported
Enf. disp. status date: Not reported
Enforcement lead agency: State
Proposed penalty amount: Not reported
Final penalty amount: Not reported
Paid penalty amount: Not reported

Regulation violated: SR - 270.1(c)
Area of violation: Generators - Records/Reporting
Date violation determined: 2005-07-19 00:00:00.0

ICS SC II LLC (Continued) **1000354991**

Date achieved compliance: 2007-01-17 00:00:00.0
Violation lead agency: State
Enforcement action: COMPLIANCE EVALUATION INSPECTION ON-SITE
Enforcement action date: 2005-11-30 00:00:00.0
Enf. disposition status: Not reported
Enf. disp. status date: Not reported
Enforcement lead agency: State
Proposed penalty amount: Not reported
Final penalty amount: Not reported
Paid penalty amount: Not reported

Regulation violated: PC - 273.15(a)
Area of violation: Generators - General
Date violation determined: 2005-07-19 00:00:00.0
Date achieved compliance: 2007-01-17 00:00:00.0
Violation lead agency: State
Enforcement action: NOT A SIGNIFICANT NON-COMPLIER
Enforcement action date: 2005-11-30 00:00:00.0
Enf. disposition status: Not reported
Enf. disp. status date: Not reported
Enforcement lead agency: State
Proposed penalty amount: Not reported
Final penalty amount: Not reported
Paid penalty amount: Not reported

Regulation violated: SR - 262.34(b)
Area of violation: Generators - Records/Reporting
Date violation determined: 2005-07-19 00:00:00.0
Date achieved compliance: 2007-01-17 00:00:00.0
Violation lead agency: State
Enforcement action: SIGNIFICANT NON-COMPLIER
Enforcement action date: 2005-11-30 00:00:00.0
Enf. disposition status: Not reported
Enf. disp. status date: Not reported
Enforcement lead agency: State
Proposed penalty amount: Not reported
Final penalty amount: Not reported
Paid penalty amount: Not reported

Regulation violated: Not reported
Area of violation: Universal Waste - Small Quantity Handlers
Date violation determined: 2005-07-19 00:00:00.0
Date achieved compliance: 2007-01-17 00:00:00.0
Violation lead agency: State
Enforcement action: SIGNIFICANT NON-COMPLIER
Enforcement action date: Not reported
Enf. disposition status: Not reported
Enf. disp. status date: Not reported
Enforcement lead agency: Not reported
Proposed penalty amount: Not reported
Final penalty amount: Not reported
Paid penalty amount: Not reported

Regulation violated: PC - 273.15(a)
Area of violation: Generators - General
Date violation determined: 2005-07-19 00:00:00.0
Date achieved compliance: 2007-01-17 00:00:00.0

ICS SC II LLC (Continued) **1000354991**

Violation lead agency: State
Enforcement action: COMPLIANCE EVALUATION INSPECTION ON-SITE
Enforcement action date: 2005-11-30 00:00:00.0
Enf. disposition status: Not reported
Enf. disp. status date: Not reported
Enforcement lead agency: State
Proposed penalty amount: Not reported
Final penalty amount: Not reported
Paid penalty amount: Not reported

Regulation violated: SR - 265.174
Area of violation: Generators - General
Date violation determined: 2005-07-19 00:00:00.0
Date achieved compliance: 2007-01-17 00:00:00.0
Violation lead agency: State
Enforcement action: COMPLIANCE EVALUATION INSPECTION ON-SITE
Enforcement action date: 2005-11-30 00:00:00.0
Enf. disposition status: Not reported
Enf. disp. status date: Not reported
Enforcement lead agency: State
Proposed penalty amount: Not reported
Final penalty amount: Not reported
Paid penalty amount: Not reported

Regulation violated: SR - 262.40
Area of violation: Generators - Manifest
Date violation determined: 2005-07-19 00:00:00.0
Date achieved compliance: 2007-01-17 00:00:00.0
Violation lead agency: State
Enforcement action: NOT A SIGNIFICANT NON-COMPLIER
Enforcement action date: 2005-11-30 00:00:00.0
Enf. disposition status: Not reported
Enf. disp. status date: Not reported
Enforcement lead agency: State
Proposed penalty amount: Not reported
Final penalty amount: Not reported
Paid penalty amount: Not reported

Regulation violated: SR - 265.13
Area of violation: Generators - Records/Reporting
Date violation determined: 2005-07-19 00:00:00.0
Date achieved compliance: 2007-01-17 00:00:00.0
Violation lead agency: State
Enforcement action: SIGNIFICANT NON-COMPLIER
Enforcement action date: 2005-11-30 00:00:00.0
Enf. disposition status: Not reported
Enf. disp. status date: Not reported
Enforcement lead agency: State
Proposed penalty amount: Not reported
Final penalty amount: Not reported
Paid penalty amount: Not reported

Regulation violated: SR - 262.40
Area of violation: Generators - Manifest
Date violation determined: 2005-07-19 00:00:00.0
Date achieved compliance: 2007-01-17 00:00:00.0
Violation lead agency: State

ICS SC II LLC (Continued) **1000354991**

Enforcement action: SIGNIFICANT NON-COMPLIER
Enforcement action date: 2005-11-30 00:00:00.0
Enf. disposition status: Not reported
Enf. disp. status date: Not reported
Enforcement lead agency: State
Proposed penalty amount: Not reported
Final penalty amount: Not reported
Paid penalty amount: Not reported

Regulation violated: SR - 265.50
Area of violation: Generators - General
Date violation determined: 2005-07-19 00:00:00.0
Date achieved compliance: 2007-01-17 00:00:00.0
Violation lead agency: State
Enforcement action: COMPLIANCE EVALUATION INSPECTION ON-SITE
Enforcement action date: 2005-11-30 00:00:00.0
Enf. disposition status: Not reported
Enf. disp. status date: Not reported
Enforcement lead agency: State
Proposed penalty amount: Not reported
Final penalty amount: Not reported
Paid penalty amount: Not reported

Regulation violated: SR - 265.16
Area of violation: Generators - General
Date violation determined: 2005-07-19 00:00:00.0
Date achieved compliance: 2007-01-17 00:00:00.0
Violation lead agency: State
Enforcement action: SIGNIFICANT NON-COMPLIER
Enforcement action date: 2005-11-30 00:00:00.0
Enf. disposition status: Not reported
Enf. disp. status date: Not reported
Enforcement lead agency: State
Proposed penalty amount: Not reported
Final penalty amount: Not reported
Paid penalty amount: Not reported

Regulation violated: SR - 265.50
Area of violation: Generators - General
Date violation determined: 2005-07-19 00:00:00.0
Date achieved compliance: 2007-01-17 00:00:00.0
Violation lead agency: State
Enforcement action: NOT A SIGNIFICANT NON-COMPLIER
Enforcement action date: 2005-11-30 00:00:00.0
Enf. disposition status: Not reported
Enf. disp. status date: Not reported
Enforcement lead agency: State
Proposed penalty amount: Not reported
Final penalty amount: Not reported
Paid penalty amount: Not reported

Regulation violated: Not reported
Area of violation: Generators - Pre-transport
Date violation determined: 2005-07-19 00:00:00.0
Date achieved compliance: 2007-01-17 00:00:00.0
Violation lead agency: State
Enforcement action: COMPLIANCE EVALUATION INSPECTION ON-SITE

ICS SC II LLC (Continued) **1000354991**

Enforcement action date: Not reported
Enf. disposition status: Not reported
Enf. disp. status date: Not reported
Enforcement lead agency: Not reported
Proposed penalty amount: Not reported
Final penalty amount: Not reported
Paid penalty amount: Not reported

Regulation violated: SR - 265.75
Area of violation: Generators - Records/Reporting
Date violation determined: 2005-07-19 00:00:00.0
Date achieved compliance: 2007-01-17 00:00:00.0
Violation lead agency: State
Enforcement action: COMPLIANCE EVALUATION INSPECTION ON-SITE
Enforcement action date: 2005-11-30 00:00:00.0
Enf. disposition status: Not reported
Enf. disp. status date: Not reported
Enforcement lead agency: State
Proposed penalty amount: Not reported
Final penalty amount: Not reported
Paid penalty amount: Not reported

Regulation violated: SR - 270.1(c)
Area of violation: Generators - Records/Reporting
Date violation determined: 2005-07-19 00:00:00.0
Date achieved compliance: 2007-01-17 00:00:00.0
Violation lead agency: State
Enforcement action: SIGNIFICANT NON-COMPLIER
Enforcement action date: 2005-11-30 00:00:00.0
Enf. disposition status: Not reported
Enf. disp. status date: Not reported
Enforcement lead agency: State
Proposed penalty amount: Not reported
Final penalty amount: Not reported
Paid penalty amount: Not reported

Regulation violated: PC - 273.15(a)
Area of violation: Generators - General
Date violation determined: 2005-07-19 00:00:00.0
Date achieved compliance: 2007-01-17 00:00:00.0
Violation lead agency: State
Enforcement action: SIGNIFICANT NON-COMPLIER
Enforcement action date: 2005-11-30 00:00:00.0
Enf. disposition status: Not reported
Enf. disp. status date: Not reported
Enforcement lead agency: State
Proposed penalty amount: Not reported
Final penalty amount: Not reported
Paid penalty amount: Not reported

Regulation violated: SR - 265.75
Area of violation: Generators - Records/Reporting
Date violation determined: 2005-07-19 00:00:00.0
Date achieved compliance: 2007-01-17 00:00:00.0
Violation lead agency: State
Enforcement action: SIGNIFICANT NON-COMPLIER
Enforcement action date: 2005-11-30 00:00:00.0

ICS SC II LLC (Continued) **1000354991**

Enf. disposition status: Not reported
Enf. disp. status date: Not reported
Enforcement lead agency: State
Proposed penalty amount: Not reported
Final penalty amount: Not reported
Paid penalty amount: Not reported

Regulation violated: SR - 265.16(e)
Area of violation: Generators - General
Date violation determined: 2004-05-11 00:00:00.0
Date achieved compliance: 2007-01-17 00:00:00.0
Violation lead agency: State
Enforcement action: SIGNIFICANT NON-COMPLIER
Enforcement action date: 2006-02-07 00:00:00.0
Enf. disposition status: Not reported
Enf. disp. status date: Not reported
Enforcement lead agency: State
Proposed penalty amount: Not reported
Final penalty amount: Not reported
Paid penalty amount: Not reported

Regulation violated: SR - 265.13(b)
Area of violation: Generators - Records/Reporting
Date violation determined: 2004-05-11 00:00:00.0
Date achieved compliance: 2007-01-17 00:00:00.0
Violation lead agency: State
Enforcement action: NOT A SIGNIFICANT NON-COMPLIER
Enforcement action date: 2006-02-07 00:00:00.0
Enf. disposition status: Not reported
Enf. disp. status date: Not reported
Enforcement lead agency: State
Proposed penalty amount: Not reported
Final penalty amount: Not reported
Paid penalty amount: Not reported

Regulation violated: SR - 265.52(d)
Area of violation: Generators - General
Date violation determined: 2004-05-11 00:00:00.0
Date achieved compliance: 2007-01-17 00:00:00.0
Violation lead agency: State
Enforcement action: NOT A SIGNIFICANT NON-COMPLIER
Enforcement action date: 2006-02-07 00:00:00.0
Enf. disposition status: Not reported
Enf. disp. status date: Not reported
Enforcement lead agency: State
Proposed penalty amount: Not reported
Final penalty amount: Not reported
Paid penalty amount: Not reported

Regulation violated: SR - 265.16(d)(1)(2)(3)
Area of violation: Generators - General
Date violation determined: 2004-05-11 00:00:00.0
Date achieved compliance: 2007-01-17 00:00:00.0
Violation lead agency: State
Enforcement action: NOT A SIGNIFICANT NON-COMPLIER
Enforcement action date: 2007-01-17 00:00:00.0
Enf. disposition status: Not reported

ICS SC II LLC (Continued) **1000354991**

Enf. disp. status date: Not reported
Enforcement lead agency: State
Proposed penalty amount: Not reported
Final penalty amount: 21000
Paid penalty amount: 21000

Regulation violated: SR - 265.53(b)
Area of violation: Generators - General
Date violation determined: 2004-05-11 00:00:00.0
Date achieved compliance: 2007-01-17 00:00:00.0
Violation lead agency: State
Enforcement action: NOT A SIGNIFICANT NON-COMPLIER
Enforcement action date: 2007-01-17 00:00:00.0
Enf. disposition status: Not reported
Enf. disp. status date: Not reported
Enforcement lead agency: State
Proposed penalty amount: Not reported
Final penalty amount: 21000
Paid penalty amount: 21000

Regulation violated: SR - 265.52(d)
Area of violation: Generators - General
Date violation determined: 2004-05-11 00:00:00.0
Date achieved compliance: 2007-01-17 00:00:00.0
Violation lead agency: State
Enforcement action: NOT A SIGNIFICANT NON-COMPLIER
Enforcement action date: 2007-01-17 00:00:00.0
Enf. disposition status: Not reported
Enf. disp. status date: Not reported
Enforcement lead agency: State
Proposed penalty amount: Not reported
Final penalty amount: 21000
Paid penalty amount: 21000

Regulation violated: SR - 265.16(d)(1)(2)(3)
Area of violation: Generators - General
Date violation determined: 2004-05-11 00:00:00.0
Date achieved compliance: 2007-01-17 00:00:00.0
Violation lead agency: State
Enforcement action: SIGNIFICANT NON-COMPLIER
Enforcement action date: 2007-01-17 00:00:00.0
Enf. disposition status: Not reported
Enf. disp. status date: Not reported
Enforcement lead agency: State
Proposed penalty amount: Not reported
Final penalty amount: 21000
Paid penalty amount: 21000

Regulation violated: SR - 265.13(b)
Area of violation: Generators - Records/Reporting
Date violation determined: 2004-05-11 00:00:00.0
Date achieved compliance: 2007-01-17 00:00:00.0
Violation lead agency: State
Enforcement action: NOT A SIGNIFICANT NON-COMPLIER
Enforcement action date: 2007-01-17 00:00:00.0
Enf. disposition status: Not reported
Enf. disp. status date: Not reported

ICS SC II LLC (Continued) **1000354991**

Enforcement lead agency: State
Proposed penalty amount: Not reported
Final penalty amount: 21000
Paid penalty amount: 21000

Regulation violated: SR - 265.16(e)
Area of violation: Generators - General
Date violation determined: 2004-05-11 00:00:00.0
Date achieved compliance: 2007-01-17 00:00:00.0
Violation lead agency: State
Enforcement action: NOT A SIGNIFICANT NON-COMPLIER
Enforcement action date: 2006-02-07 00:00:00.0
Enf. disposition status: Not reported
Enf. disp. status date: Not reported
Enforcement lead agency: State
Proposed penalty amount: Not reported
Final penalty amount: Not reported
Paid penalty amount: Not reported

Regulation violated: SR - 265.13(b)
Area of violation: Generators - Records/Reporting
Date violation determined: 2004-05-11 00:00:00.0
Date achieved compliance: 2007-01-17 00:00:00.0
Violation lead agency: State
Enforcement action: SIGNIFICANT NON-COMPLIER
Enforcement action date: 2007-01-17 00:00:00.0
Enf. disposition status: Not reported
Enf. disp. status date: Not reported
Enforcement lead agency: State
Proposed penalty amount: Not reported
Final penalty amount: 21000
Paid penalty amount: 21000

Regulation violated: SR - 265.13(b)
Area of violation: Generators - Records/Reporting
Date violation determined: 2004-05-11 00:00:00.0
Date achieved compliance: 2007-01-17 00:00:00.0
Violation lead agency: State
Enforcement action: COMPLIANCE EVALUATION INSPECTION ON-SITE
Enforcement action date: 2006-02-07 00:00:00.0
Enf. disposition status: Not reported
Enf. disp. status date: Not reported
Enforcement lead agency: State
Proposed penalty amount: Not reported
Final penalty amount: Not reported
Paid penalty amount: Not reported

Regulation violated: SR - 265.52(d)
Area of violation: Generators - General
Date violation determined: 2004-05-11 00:00:00.0
Date achieved compliance: 2007-01-17 00:00:00.0
Violation lead agency: State
Enforcement action: COMPLIANCE EVALUATION INSPECTION ON-SITE
Enforcement action date: 2006-02-07 00:00:00.0
Enf. disposition status: Not reported
Enf. disp. status date: Not reported
Enforcement lead agency: State

ICS SC II LLC (Continued) **1000354991**

Proposed penalty amount: Not reported
Final penalty amount: Not reported
Paid penalty amount: Not reported

Regulation violated: SR - 265.53(b)
Area of violation: Generators - General
Date violation determined: 2004-05-11 00:00:00.0
Date achieved compliance: 2007-01-17 00:00:00.0
Violation lead agency: State
Enforcement action: COMPLIANCE EVALUATION INSPECTION ON-SITE
Enforcement action date: 2006-02-07 00:00:00.0
Enf. disposition status: Not reported
Enf. disp. status date: Not reported
Enforcement lead agency: State
Proposed penalty amount: Not reported
Final penalty amount: Not reported
Paid penalty amount: Not reported

Regulation violated: SR - 265.53(b)
Area of violation: Generators - General
Date violation determined: 2004-05-11 00:00:00.0
Date achieved compliance: 2007-01-17 00:00:00.0
Violation lead agency: State
Enforcement action: SIGNIFICANT NON-COMPLIER
Enforcement action date: 2006-02-07 00:00:00.0
Enf. disposition status: Not reported
Enf. disp. status date: Not reported
Enforcement lead agency: State
Proposed penalty amount: Not reported
Final penalty amount: Not reported
Paid penalty amount: Not reported

Regulation violated: SR - 265.52(d)
Area of violation: Generators - General
Date violation determined: 2004-05-11 00:00:00.0
Date achieved compliance: 2007-01-17 00:00:00.0
Violation lead agency: State
Enforcement action: COMPLIANCE EVALUATION INSPECTION ON-SITE
Enforcement action date: 2007-01-17 00:00:00.0
Enf. disposition status: Not reported
Enf. disp. status date: Not reported
Enforcement lead agency: State
Proposed penalty amount: Not reported
Final penalty amount: 21000
Paid penalty amount: 21000

Regulation violated: SR - 265.52(d)
Area of violation: Generators - General
Date violation determined: 2004-05-11 00:00:00.0
Date achieved compliance: 2007-01-17 00:00:00.0
Violation lead agency: State
Enforcement action: SIGNIFICANT NON-COMPLIER
Enforcement action date: 2006-02-07 00:00:00.0
Enf. disposition status: Not reported
Enf. disp. status date: Not reported
Enforcement lead agency: State
Proposed penalty amount: Not reported

ICS SC II LLC (Continued) **1000354991**

Final penalty amount: Not reported
Paid penalty amount: Not reported

Regulation violated: SR - 265.16(d)(1)(2)(3)
Area of violation: Generators - General
Date violation determined: 2004-05-11 00:00:00.0
Date achieved compliance: 2007-01-17 00:00:00.0
Violation lead agency: State
Enforcement action: COMPLIANCE EVALUATION INSPECTION ON-SITE
Enforcement action date: 2006-02-07 00:00:00.0
Enf. disposition status: Not reported
Enf. disp. status date: Not reported
Enforcement lead agency: State
Proposed penalty amount: Not reported
Final penalty amount: Not reported
Paid penalty amount: Not reported

Regulation violated: SR - 265.53(b)
Area of violation: Generators - General
Date violation determined: 2004-05-11 00:00:00.0
Date achieved compliance: 2007-01-17 00:00:00.0
Violation lead agency: State
Enforcement action: NOT A SIGNIFICANT NON-COMPLIER
Enforcement action date: 2006-02-07 00:00:00.0
Enf. disposition status: Not reported
Enf. disp. status date: Not reported
Enforcement lead agency: State
Proposed penalty amount: Not reported
Final penalty amount: Not reported
Paid penalty amount: Not reported

Regulation violated: SR - 265.53(b)
Area of violation: Generators - General
Date violation determined: 2004-05-11 00:00:00.0
Date achieved compliance: 2007-01-17 00:00:00.0
Violation lead agency: State
Enforcement action: COMPLIANCE EVALUATION INSPECTION ON-SITE
Enforcement action date: 2007-01-17 00:00:00.0
Enf. disposition status: Not reported
Enf. disp. status date: Not reported
Enforcement lead agency: State
Proposed penalty amount: Not reported
Final penalty amount: 21000
Paid penalty amount: 21000

Regulation violated: SR - 265.53(b)
Area of violation: Generators - General
Date violation determined: 2004-05-11 00:00:00.0
Date achieved compliance: 2007-01-17 00:00:00.0
Violation lead agency: State
Enforcement action: SIGNIFICANT NON-COMPLIER
Enforcement action date: 2007-01-17 00:00:00.0
Enf. disposition status: Not reported
Enf. disp. status date: Not reported
Enforcement lead agency: State
Proposed penalty amount: Not reported
Final penalty amount: 21000

ICS SC II LLC (Continued) **1000354991**

Paid penalty amount: 21000

Regulation violated: SR - 265.13(b)
Area of violation: Generators - Records/Reporting
Date violation determined: 2004-05-11 00:00:00.0
Date achieved compliance: 2007-01-17 00:00:00.0
Violation lead agency: State
Enforcement action: COMPLIANCE EVALUATION INSPECTION ON-SITE
Enforcement action date: 2007-01-17 00:00:00.0
Enf. disposition status: Not reported
Enf. disp. status date: Not reported
Enforcement lead agency: State
Proposed penalty amount: Not reported
Final penalty amount: 21000
Paid penalty amount: 21000

Regulation violated: SR - 265.16(e)
Area of violation: Generators - General
Date violation determined: 2004-05-11 00:00:00.0
Date achieved compliance: 2007-01-17 00:00:00.0
Violation lead agency: State
Enforcement action: COMPLIANCE EVALUATION INSPECTION ON-SITE
Enforcement action date: 2007-01-17 00:00:00.0
Enf. disposition status: Not reported
Enf. disp. status date: Not reported
Enforcement lead agency: State
Proposed penalty amount: Not reported
Final penalty amount: 21000
Paid penalty amount: 21000

Regulation violated: SR - 265.16(d)(1)(2)(3)
Area of violation: Generators - General
Date violation determined: 2004-05-11 00:00:00.0
Date achieved compliance: 2007-01-17 00:00:00.0
Violation lead agency: State
Enforcement action: COMPLIANCE EVALUATION INSPECTION ON-SITE
Enforcement action date: 2007-01-17 00:00:00.0
Enf. disposition status: Not reported
Enf. disp. status date: Not reported
Enforcement lead agency: State
Proposed penalty amount: Not reported
Final penalty amount: 21000
Paid penalty amount: 21000

Regulation violated: SR - 265.52(d)
Area of violation: Generators - General
Date violation determined: 2004-05-11 00:00:00.0
Date achieved compliance: 2007-01-17 00:00:00.0
Violation lead agency: State
Enforcement action: SIGNIFICANT NON-COMPLIER
Enforcement action date: 2007-01-17 00:00:00.0
Enf. disposition status: Not reported
Enf. disp. status date: Not reported
Enforcement lead agency: State
Proposed penalty amount: Not reported
Final penalty amount: 21000
Paid penalty amount: 21000

ICS SC II LLC (Continued) **1000354991**

Regulation violated: SR - 265.13(b)
Area of violation: Generators - Records/Reporting
Date violation determined: 2004-05-11 00:00:00.0
Date achieved compliance: 2007-01-17 00:00:00.0
Violation lead agency: State
Enforcement action: SIGNIFICANT NON-COMPLIER
Enforcement action date: 2006-02-07 00:00:00.0
Enf. disposition status: Not reported
Enf. disp. status date: Not reported
Enforcement lead agency: State
Proposed penalty amount: Not reported
Final penalty amount: Not reported
Paid penalty amount: Not reported

Regulation violated: SR - 265.16(d)(1)(2)(3)
Area of violation: Generators - General
Date violation determined: 2004-05-11 00:00:00.0
Date achieved compliance: 2007-01-17 00:00:00.0
Violation lead agency: State
Enforcement action: NOT A SIGNIFICANT NON-COMPLIER
Enforcement action date: 2006-02-07 00:00:00.0
Enf. disposition status: Not reported
Enf. disp. status date: Not reported
Enforcement lead agency: State
Proposed penalty amount: Not reported
Final penalty amount: Not reported
Paid penalty amount: Not reported

Regulation violated: SR - 265.16(e)
Area of violation: Generators - General
Date violation determined: 2004-05-11 00:00:00.0
Date achieved compliance: 2007-01-17 00:00:00.0
Violation lead agency: State
Enforcement action: COMPLIANCE EVALUATION INSPECTION ON-SITE
Enforcement action date: 2006-02-07 00:00:00.0
Enf. disposition status: Not reported
Enf. disp. status date: Not reported
Enforcement lead agency: State
Proposed penalty amount: Not reported
Final penalty amount: Not reported
Paid penalty amount: Not reported

Regulation violated: SR - 265.16(e)
Area of violation: Generators - General
Date violation determined: 2004-05-11 00:00:00.0
Date achieved compliance: 2007-01-17 00:00:00.0
Violation lead agency: State
Enforcement action: SIGNIFICANT NON-COMPLIER
Enforcement action date: 2007-01-17 00:00:00.0
Enf. disposition status: Not reported
Enf. disp. status date: Not reported
Enforcement lead agency: State
Proposed penalty amount: Not reported
Final penalty amount: 21000
Paid penalty amount: 21000

Regulation violated: SR - 265.16(e)

ICS SC II LLC (Continued) **1000354991**

Area of violation: Generators - General
Date violation determined: 2004-05-11 00:00:00.0
Date achieved compliance: 2007-01-17 00:00:00.0
Violation lead agency: State
Enforcement action: NOT A SIGNIFICANT NON-COMPLIER
Enforcement action date: 2007-01-17 00:00:00.0
Enf. disposition status: Not reported
Enf. disp. status date: Not reported
Enforcement lead agency: State
Proposed penalty amount: Not reported
Final penalty amount: 21000
Paid penalty amount: 21000

Regulation violated: SR - 265.16(d)(1)(2)(3)
Area of violation: Generators - General
Date violation determined: 2004-05-11 00:00:00.0
Date achieved compliance: 2007-01-17 00:00:00.0
Violation lead agency: State
Enforcement action: SIGNIFICANT NON-COMPLIER
Enforcement action date: 2006-02-07 00:00:00.0
Enf. disposition status: Not reported
Enf. disp. status date: Not reported
Enforcement lead agency: State
Proposed penalty amount: Not reported
Final penalty amount: Not reported
Paid penalty amount: Not reported

Regulation violated: SR - 262.11
Area of violation: Generators - Records/Reporting
Date violation determined: 2004-03-03 00:00:00.0
Date achieved compliance: 2005-11-10 00:00:00.0
Violation lead agency: State
Enforcement action: NOT A SIGNIFICANT NON-COMPLIER
Enforcement action date: 2004-03-12 00:00:00.0
Enf. disposition status: Not reported
Enf. disp. status date: Not reported
Enforcement lead agency: State
Proposed penalty amount: Not reported
Final penalty amount: Not reported
Paid penalty amount: Not reported

Regulation violated: SR - 273.13(d)(1)
Area of violation: Generators - General
Date violation determined: 2004-03-03 00:00:00.0
Date achieved compliance: 2005-11-10 00:00:00.0
Violation lead agency: State
Enforcement action: NOT A SIGNIFICANT NON-COMPLIER
Enforcement action date: 2005-11-10 00:00:00.0
Enf. disposition status: Not reported
Enf. disp. status date: Not reported
Enforcement lead agency: State
Proposed penalty amount: Not reported
Final penalty amount: 14000
Paid penalty amount: 14001

Regulation violated: SR - 262.11
Area of violation: Generators - Records/Reporting

ICS SC II LLC (Continued) **1000354991**

Date violation determined: 2004-03-03 00:00:00.0
Date achieved compliance: 2005-11-10 00:00:00.0
Violation lead agency: State
Enforcement action: COMPLIANCE EVALUATION INSPECTION ON-SITE
Enforcement action date: 2004-10-28 00:00:00.0
Enf. disposition status: Not reported
Enf. disp. status date: Not reported
Enforcement lead agency: State
Proposed penalty amount: Not reported
Final penalty amount: Not reported
Paid penalty amount: Not reported

Regulation violated: SR - 262.11
Area of violation: Generators - Records/Reporting
Date violation determined: 2004-03-03 00:00:00.0
Date achieved compliance: 2005-11-10 00:00:00.0
Violation lead agency: State
Enforcement action: COMPLIANCE EVALUATION INSPECTION ON-SITE
Enforcement action date: 2005-11-10 00:00:00.0
Enf. disposition status: Not reported
Enf. disp. status date: Not reported
Enforcement lead agency: State
Proposed penalty amount: Not reported
Final penalty amount: 14000
Paid penalty amount: 14001

Regulation violated: SR - 262.11
Area of violation: Generators - Records/Reporting
Date violation determined: 2004-03-03 00:00:00.0
Date achieved compliance: 2005-11-10 00:00:00.0
Violation lead agency: State
Enforcement action: SIGNIFICANT NON-COMPLIER
Enforcement action date: 2004-08-05 00:00:00.0
Enf. disposition status: Not reported
Enf. disp. status date: Not reported
Enforcement lead agency: State
Proposed penalty amount: Not reported
Final penalty amount: Not reported
Paid penalty amount: Not reported

Regulation violated: SR - 262.11
Area of violation: Generators - Records/Reporting
Date violation determined: 2004-03-03 00:00:00.0
Date achieved compliance: 2005-11-10 00:00:00.0
Violation lead agency: State
Enforcement action: SIGNIFICANT NON-COMPLIER
Enforcement action date: 2005-11-10 00:00:00.0
Enf. disposition status: Not reported
Enf. disp. status date: Not reported
Enforcement lead agency: State
Proposed penalty amount: Not reported
Final penalty amount: 14000
Paid penalty amount: 14001

Regulation violated: SR - 262.11
Area of violation: Generators - Records/Reporting
Date violation determined: 2004-03-03 00:00:00.0

ICS SC II LLC (Continued) **1000354991**

Date achieved compliance: 2005-11-10 00:00:00.0
Violation lead agency: State
Enforcement action: NOT A SIGNIFICANT NON-COMPLIER
Enforcement action date: 2004-10-28 00:00:00.0
Enf. disposition status: Not reported
Enf. disp. status date: Not reported
Enforcement lead agency: State
Proposed penalty amount: Not reported
Final penalty amount: Not reported
Paid penalty amount: Not reported

Regulation violated: SR - 273.13(d)(1)
Area of violation: Generators - General
Date violation determined: 2004-03-03 00:00:00.0
Date achieved compliance: 2005-11-10 00:00:00.0
Violation lead agency: State
Enforcement action: NOT A SIGNIFICANT NON-COMPLIER
Enforcement action date: 2004-10-28 00:00:00.0
Enf. disposition status: Not reported
Enf. disp. status date: Not reported
Enforcement lead agency: State
Proposed penalty amount: Not reported
Final penalty amount: Not reported
Paid penalty amount: Not reported

Regulation violated: SR - 273.13(d)(1)
Area of violation: Generators - General
Date violation determined: 2004-03-03 00:00:00.0
Date achieved compliance: 2005-11-10 00:00:00.0
Violation lead agency: State
Enforcement action: SIGNIFICANT NON-COMPLIER
Enforcement action date: 2004-08-05 00:00:00.0
Enf. disposition status: Not reported
Enf. disp. status date: Not reported
Enforcement lead agency: State
Proposed penalty amount: Not reported
Final penalty amount: Not reported
Paid penalty amount: Not reported

Regulation violated: SR - 273.13(d)(1)
Area of violation: Generators - General
Date violation determined: 2004-03-03 00:00:00.0
Date achieved compliance: 2005-11-10 00:00:00.0
Violation lead agency: State
Enforcement action: COMPLIANCE EVALUATION INSPECTION ON-SITE
Enforcement action date: 2004-03-12 00:00:00.0
Enf. disposition status: Not reported
Enf. disp. status date: Not reported
Enforcement lead agency: State
Proposed penalty amount: Not reported
Final penalty amount: Not reported
Paid penalty amount: Not reported

Regulation violated: SR - 273.13(d)(1)
Area of violation: Generators - General
Date violation determined: 2004-03-03 00:00:00.0
Date achieved compliance: 2005-11-10 00:00:00.0

ICS SC II LLC (Continued) **1000354991**

Violation lead agency: State
Enforcement action: COMPLIANCE EVALUATION INSPECTION ON-SITE
Enforcement action date: 2005-11-10 00:00:00.0
Enf. disposition status: Not reported
Enf. disp. status date: Not reported
Enforcement lead agency: State
Proposed penalty amount: Not reported
Final penalty amount: 14000
Paid penalty amount: 14001

Regulation violated: SR - 262.11
Area of violation: Generators - Records/Reporting
Date violation determined: 2004-03-03 00:00:00.0
Date achieved compliance: 2005-11-10 00:00:00.0
Violation lead agency: State
Enforcement action: SIGNIFICANT NON-COMPLIER
Enforcement action date: 2004-03-12 00:00:00.0
Enf. disposition status: Not reported
Enf. disp. status date: Not reported
Enforcement lead agency: State
Proposed penalty amount: Not reported
Final penalty amount: Not reported
Paid penalty amount: Not reported

Regulation violated: SR - 262.11
Area of violation: Generators - Records/Reporting
Date violation determined: 2004-03-03 00:00:00.0
Date achieved compliance: 2005-11-10 00:00:00.0
Violation lead agency: State
Enforcement action: NOT A SIGNIFICANT NON-COMPLIER
Enforcement action date: 2005-11-10 00:00:00.0
Enf. disposition status: Not reported
Enf. disp. status date: Not reported
Enforcement lead agency: State
Proposed penalty amount: Not reported
Final penalty amount: 14000
Paid penalty amount: 14001

Regulation violated: SR - 273.13(d)(1)
Area of violation: Generators - General
Date violation determined: 2004-03-03 00:00:00.0
Date achieved compliance: 2005-11-10 00:00:00.0
Violation lead agency: State
Enforcement action: SIGNIFICANT NON-COMPLIER
Enforcement action date: 2004-03-12 00:00:00.0
Enf. disposition status: Not reported
Enf. disp. status date: Not reported
Enforcement lead agency: State
Proposed penalty amount: Not reported
Final penalty amount: Not reported
Paid penalty amount: Not reported

Regulation violated: SR - 273.13(d)(1)
Area of violation: Generators - General
Date violation determined: 2004-03-03 00:00:00.0
Date achieved compliance: 2005-11-10 00:00:00.0
Violation lead agency: State

ICS SC II LLC (Continued) **1000354991**

Enforcement action: NOT A SIGNIFICANT NON-COMPLIER
Enforcement action date: 2004-03-12 00:00:00.0
Enf. disposition status: Not reported
Enf. disp. status date: Not reported
Enforcement lead agency: State
Proposed penalty amount: Not reported
Final penalty amount: Not reported
Paid penalty amount: Not reported

Regulation violated: SR - 273.13(d)(1)
Area of violation: Generators - General
Date violation determined: 2004-03-03 00:00:00.0
Date achieved compliance: 2005-11-10 00:00:00.0
Violation lead agency: State
Enforcement action: SIGNIFICANT NON-COMPLIER
Enforcement action date: 2005-11-10 00:00:00.0
Enf. disposition status: Not reported
Enf. disp. status date: Not reported
Enforcement lead agency: State
Proposed penalty amount: Not reported
Final penalty amount: 14000
Paid penalty amount: 14001

Regulation violated: SR - 262.11
Area of violation: Generators - Records/Reporting
Date violation determined: 2004-03-03 00:00:00.0
Date achieved compliance: 2005-11-10 00:00:00.0
Violation lead agency: State
Enforcement action: COMPLIANCE EVALUATION INSPECTION ON-SITE
Enforcement action date: 2004-03-12 00:00:00.0
Enf. disposition status: Not reported
Enf. disp. status date: Not reported
Enforcement lead agency: State
Proposed penalty amount: Not reported
Final penalty amount: Not reported
Paid penalty amount: Not reported

Regulation violated: SR - 273.13(d)(1)
Area of violation: Generators - General
Date violation determined: 2004-03-03 00:00:00.0
Date achieved compliance: 2005-11-10 00:00:00.0
Violation lead agency: State
Enforcement action: SIGNIFICANT NON-COMPLIER
Enforcement action date: 2004-10-28 00:00:00.0
Enf. disposition status: Not reported
Enf. disp. status date: Not reported
Enforcement lead agency: State
Proposed penalty amount: Not reported
Final penalty amount: Not reported
Paid penalty amount: Not reported

Regulation violated: SR - 262.11
Area of violation: Generators - Records/Reporting
Date violation determined: 2004-03-03 00:00:00.0
Date achieved compliance: 2005-11-10 00:00:00.0
Violation lead agency: State
Enforcement action: NOT A SIGNIFICANT NON-COMPLIER

ICS SC II LLC (Continued) **1000354991**

Enforcement action date: 2004-08-05 00:00:00.0
Enf. disposition status: Not reported
Enf. disp. status date: Not reported
Enforcement lead agency: State
Proposed penalty amount: Not reported
Final penalty amount: Not reported
Paid penalty amount: Not reported

Regulation violated: SR - 273.13(d)(1)
Area of violation: Generators - General
Date violation determined: 2004-03-03 00:00:00.0
Date achieved compliance: 2005-11-10 00:00:00.0
Violation lead agency: State
Enforcement action: COMPLIANCE EVALUATION INSPECTION ON-SITE
Enforcement action date: 2004-08-05 00:00:00.0
Enf. disposition status: Not reported
Enf. disp. status date: Not reported
Enforcement lead agency: State
Proposed penalty amount: Not reported
Final penalty amount: Not reported
Paid penalty amount: Not reported

Regulation violated: SR - 262.11
Area of violation: Generators - Records/Reporting
Date violation determined: 2004-03-03 00:00:00.0
Date achieved compliance: 2005-11-10 00:00:00.0
Violation lead agency: State
Enforcement action: SIGNIFICANT NON-COMPLIER
Enforcement action date: 2004-10-28 00:00:00.0
Enf. disposition status: Not reported
Enf. disp. status date: Not reported
Enforcement lead agency: State
Proposed penalty amount: Not reported
Final penalty amount: Not reported
Paid penalty amount: Not reported

Regulation violated: SR - 273.13(d)(1)
Area of violation: Generators - General
Date violation determined: 2004-03-03 00:00:00.0
Date achieved compliance: 2005-11-10 00:00:00.0
Violation lead agency: State
Enforcement action: COMPLIANCE EVALUATION INSPECTION ON-SITE
Enforcement action date: 2004-10-28 00:00:00.0
Enf. disposition status: Not reported
Enf. disp. status date: Not reported
Enforcement lead agency: State
Proposed penalty amount: Not reported
Final penalty amount: Not reported
Paid penalty amount: Not reported

Regulation violated: SR - 273.13(d)(1)
Area of violation: Generators - General
Date violation determined: 2004-03-03 00:00:00.0
Date achieved compliance: 2005-11-10 00:00:00.0
Violation lead agency: State
Enforcement action: NOT A SIGNIFICANT NON-COMPLIER
Enforcement action date: 2004-08-05 00:00:00.0

ICS SC II LLC (Continued) **1000354991**

Enf. disposition status: Not reported
Enf. disp. status date: Not reported
Enforcement lead agency: State
Proposed penalty amount: Not reported
Final penalty amount: Not reported
Paid penalty amount: Not reported

Regulation violated: SR - 262.11
Area of violation: Generators - Records/Reporting
Date violation determined: 2004-03-03 00:00:00.0
Date achieved compliance: 2005-11-10 00:00:00.0
Violation lead agency: State
Enforcement action: COMPLIANCE EVALUATION INSPECTION ON-SITE
Enforcement action date: 2004-08-05 00:00:00.0
Enf. disposition status: Not reported
Enf. disp. status date: Not reported
Enforcement lead agency: State
Proposed penalty amount: Not reported
Final penalty amount: Not reported
Paid penalty amount: Not reported

Regulation violated: Not reported
Area of violation: Universal Waste - Small Quantity Handlers
Date violation determined: 2004-03-03 00:00:00.0
Date achieved compliance: 2005-11-10 00:00:00.0
Violation lead agency: State
Enforcement action: COMPLIANCE EVALUATION INSPECTION ON-SITE
Enforcement action date: Not reported
Enf. disposition status: Not reported
Enf. disp. status date: Not reported
Enforcement lead agency: Not reported
Proposed penalty amount: Not reported
Final penalty amount: Not reported
Paid penalty amount: Not reported

Regulation violated: Not reported
Area of violation: Universal Waste - Small Quantity Handlers
Date violation determined: 2004-03-03 00:00:00.0
Date achieved compliance: 2005-11-10 00:00:00.0
Violation lead agency: State
Enforcement action: NOT A SIGNIFICANT NON-COMPLIER
Enforcement action date: Not reported
Enf. disposition status: Not reported
Enf. disp. status date: Not reported
Enforcement lead agency: Not reported
Proposed penalty amount: Not reported
Final penalty amount: Not reported
Paid penalty amount: Not reported

Regulation violated: Not reported
Area of violation: Universal Waste - Small Quantity Handlers
Date violation determined: 2004-03-03 00:00:00.0
Date achieved compliance: 2005-11-10 00:00:00.0
Violation lead agency: State
Enforcement action: SIGNIFICANT NON-COMPLIER
Enforcement action date: Not reported
Enf. disposition status: Not reported

ICS SC II LLC (Continued) **1000354991**

Enf. disp. status date: Not reported
Enforcement lead agency: Not reported
Proposed penalty amount: Not reported
Final penalty amount: Not reported
Paid penalty amount: Not reported

Regulation violated: SR - 265.53(a)
Area of violation: TSD - Contingency Plan and Emergency Procedures
Date violation determined: 2003-02-27 00:00:00.0
Date achieved compliance: 2003-03-31 00:00:00.0
Violation lead agency: State
Enforcement action: COMPLIANCE EVALUATION INSPECTION ON-SITE
Enforcement action date: 2003-03-14 00:00:00.0
Enf. disposition status: Not reported
Enf. disp. status date: Not reported
Enforcement lead agency: State
Proposed penalty amount: Not reported
Final penalty amount: Not reported
Paid penalty amount: Not reported

Regulation violated: SR - 262.41(a)
Area of violation: TSD - Manifest/Records/Reporting
Date violation determined: 2003-02-27 00:00:00.0
Date achieved compliance: 2003-03-31 00:00:00.0
Violation lead agency: State
Enforcement action: COMPLIANCE EVALUATION INSPECTION ON-SITE
Enforcement action date: 2003-03-14 00:00:00.0
Enf. disposition status: Not reported
Enf. disp. status date: Not reported
Enforcement lead agency: State
Proposed penalty amount: Not reported
Final penalty amount: Not reported
Paid penalty amount: Not reported

Regulation violated: SR - 265.171
Area of violation: Generators - General
Date violation determined: 2001-10-30 00:00:00.0
Date achieved compliance: 2003-03-06 00:00:00.0
Violation lead agency: State
Enforcement action: COMPLIANCE EVALUATION INSPECTION ON-SITE
Enforcement action date: 2002-01-14 00:00:00.0
Enf. disposition status: Not reported
Enf. disp. status date: Not reported
Enforcement lead agency: State
Proposed penalty amount: Not reported
Final penalty amount: Not reported
Paid penalty amount: Not reported

Regulation violated: SR - 262.20-23
Area of violation: Generators - Manifest
Date violation determined: 2001-10-30 00:00:00.0
Date achieved compliance: 2003-03-06 00:00:00.0
Violation lead agency: State
Enforcement action: COMPLIANCE EVALUATION INSPECTION ON-SITE
Enforcement action date: 2002-01-31 00:00:00.0
Enf. disposition status: Not reported
Enf. disp. status date: Not reported

ICS SC II LLC (Continued) **1000354991**

Enforcement lead agency: State
Proposed penalty amount: Not reported
Final penalty amount: Not reported
Paid penalty amount: Not reported

Regulation violated: SR - 262.20(b)
Area of violation: Generators - Manifest
Date violation determined: 2001-10-30 00:00:00.0
Date achieved compliance: 2003-03-06 00:00:00.0
Violation lead agency: State
Enforcement action: COMPLIANCE EVALUATION INSPECTION ON-SITE
Enforcement action date: 2003-03-10 00:00:00.0
Enf. disposition status: Not reported
Enf. disp. status date: Not reported
Enforcement lead agency: State
Proposed penalty amount: Not reported
Final penalty amount: 19000
Paid penalty amount: 19000

Regulation violated: SR - 265.174
Area of violation: Generators - General
Date violation determined: 2001-10-30 00:00:00.0
Date achieved compliance: 2003-03-06 00:00:00.0
Violation lead agency: State
Enforcement action: COMPLIANCE EVALUATION INSPECTION ON-SITE
Enforcement action date: 2003-03-10 00:00:00.0
Enf. disposition status: Not reported
Enf. disp. status date: Not reported
Enforcement lead agency: State
Proposed penalty amount: Not reported
Final penalty amount: 19000
Paid penalty amount: 19000

Regulation violated: SR - 265.175
Area of violation: Generators - General
Date violation determined: 2001-10-30 00:00:00.0
Date achieved compliance: 2003-03-06 00:00:00.0
Violation lead agency: State
Enforcement action: COMPLIANCE EVALUATION INSPECTION ON-SITE
Enforcement action date: 2002-01-14 00:00:00.0
Enf. disposition status: Not reported
Enf. disp. status date: Not reported
Enforcement lead agency: State
Proposed penalty amount: Not reported
Final penalty amount: Not reported
Paid penalty amount: Not reported

Regulation violated: SR - 262.90
Area of violation: Generators - General
Date violation determined: 2001-10-30 00:00:00.0
Date achieved compliance: 2003-03-06 00:00:00.0
Violation lead agency: State
Enforcement action: COMPLIANCE EVALUATION INSPECTION ON-SITE
Enforcement action date: 2003-03-10 00:00:00.0
Enf. disposition status: Not reported
Enf. disp. status date: Not reported
Enforcement lead agency: State

ICS SC II LLC (Continued) **1000354991**

Proposed penalty amount: Not reported
Final penalty amount: 19000
Paid penalty amount: 19000

Regulation violated: SR - 265.173(d)
Area of violation: Generators - General
Date violation determined: 2001-10-30 00:00:00.0
Date achieved compliance: 2003-03-06 00:00:00.0
Violation lead agency: State
Enforcement action: COMPLIANCE EVALUATION INSPECTION ON-SITE
Enforcement action date: 2003-03-10 00:00:00.0
Enf. disposition status: Not reported
Enf. disp. status date: Not reported
Enforcement lead agency: State
Proposed penalty amount: Not reported
Final penalty amount: 19000
Paid penalty amount: 19000

Regulation violated: SR - 265.31
Area of violation: Generators - General
Date violation determined: 2001-10-30 00:00:00.0
Date achieved compliance: 2003-03-06 00:00:00.0
Violation lead agency: State
Enforcement action: COMPLIANCE EVALUATION INSPECTION ON-SITE
Enforcement action date: 2002-01-14 00:00:00.0
Enf. disposition status: Not reported
Enf. disp. status date: Not reported
Enforcement lead agency: State
Proposed penalty amount: Not reported
Final penalty amount: Not reported
Paid penalty amount: Not reported

Regulation violated: SR - 262.20(b)
Area of violation: Generators - Manifest
Date violation determined: 2001-10-30 00:00:00.0
Date achieved compliance: 2003-03-06 00:00:00.0
Violation lead agency: State
Enforcement action: COMPLIANCE EVALUATION INSPECTION ON-SITE
Enforcement action date: 2002-01-31 00:00:00.0
Enf. disposition status: Not reported
Enf. disp. status date: Not reported
Enforcement lead agency: State
Proposed penalty amount: Not reported
Final penalty amount: Not reported
Paid penalty amount: Not reported

Regulation violated: SR - 265.31
Area of violation: Generators - General
Date violation determined: 2001-10-30 00:00:00.0
Date achieved compliance: 2003-03-06 00:00:00.0
Violation lead agency: State
Enforcement action: COMPLIANCE EVALUATION INSPECTION ON-SITE
Enforcement action date: 2002-01-31 00:00:00.0
Enf. disposition status: Not reported
Enf. disp. status date: Not reported
Enforcement lead agency: State
Proposed penalty amount: Not reported

ICS SC II LLC (Continued) **1000354991**

Final penalty amount: Not reported
Paid penalty amount: Not reported

Regulation violated: SR - 265.15
Area of violation: Generators - General
Date violation determined: 2001-10-30 00:00:00.0
Date achieved compliance: 2003-03-06 00:00:00.0
Violation lead agency: State
Enforcement action: COMPLIANCE EVALUATION INSPECTION ON-SITE
Enforcement action date: 2002-01-31 00:00:00.0
Enf. disposition status: Not reported
Enf. disp. status date: Not reported
Enforcement lead agency: State
Proposed penalty amount: Not reported
Final penalty amount: Not reported
Paid penalty amount: Not reported

Regulation violated: SR - 265.173(c)
Area of violation: Generators - General
Date violation determined: 2001-10-30 00:00:00.0
Date achieved compliance: 2003-03-06 00:00:00.0
Violation lead agency: State
Enforcement action: COMPLIANCE EVALUATION INSPECTION ON-SITE
Enforcement action date: 2003-03-10 00:00:00.0
Enf. disposition status: Not reported
Enf. disp. status date: Not reported
Enforcement lead agency: State
Proposed penalty amount: Not reported
Final penalty amount: 19000
Paid penalty amount: 19000

Regulation violated: SR - 265.1087(b)
Area of violation: Generators - General
Date violation determined: 2001-10-30 00:00:00.0
Date achieved compliance: 2003-03-06 00:00:00.0
Violation lead agency: State
Enforcement action: COMPLIANCE EVALUATION INSPECTION ON-SITE
Enforcement action date: 2003-03-10 00:00:00.0
Enf. disposition status: Not reported
Enf. disp. status date: Not reported
Enforcement lead agency: State
Proposed penalty amount: Not reported
Final penalty amount: 19000
Paid penalty amount: 19000

Regulation violated: SR - 265.173(c)
Area of violation: Generators - General
Date violation determined: 2001-10-30 00:00:00.0
Date achieved compliance: 2003-03-06 00:00:00.0
Violation lead agency: State
Enforcement action: COMPLIANCE EVALUATION INSPECTION ON-SITE
Enforcement action date: 2002-01-14 00:00:00.0
Enf. disposition status: Not reported
Enf. disp. status date: Not reported
Enforcement lead agency: State
Proposed penalty amount: Not reported
Final penalty amount: Not reported

ICS SC II LLC (Continued) **1000354991**

Paid penalty amount: Not reported

Regulation violated: SR - 265.56(b&c)
Area of violation: Generators - General
Date violation determined: 2001-10-30 00:00:00.0
Date achieved compliance: 2003-03-06 00:00:00.0
Violation lead agency: State
Enforcement action: COMPLIANCE EVALUATION INSPECTION ON-SITE
Enforcement action date: 2002-01-31 00:00:00.0
Enf. disposition status: Not reported
Enf. disp. status date: Not reported
Enforcement lead agency: State
Proposed penalty amount: Not reported
Final penalty amount: Not reported
Paid penalty amount: Not reported

Regulation violated: SR - 262.11
Area of violation: Generators - General
Date violation determined: 2001-10-30 00:00:00.0
Date achieved compliance: 2003-03-06 00:00:00.0
Violation lead agency: State
Enforcement action: COMPLIANCE EVALUATION INSPECTION ON-SITE
Enforcement action date: 2003-03-10 00:00:00.0
Enf. disposition status: Not reported
Enf. disp. status date: Not reported
Enforcement lead agency: State
Proposed penalty amount: Not reported
Final penalty amount: 19000
Paid penalty amount: 19000

Regulation violated: SR - 265.173(a)
Area of violation: Generators - General
Date violation determined: 2001-10-30 00:00:00.0
Date achieved compliance: 2003-03-06 00:00:00.0
Violation lead agency: State
Enforcement action: COMPLIANCE EVALUATION INSPECTION ON-SITE
Enforcement action date: 2002-01-14 00:00:00.0
Enf. disposition status: Not reported
Enf. disp. status date: Not reported
Enforcement lead agency: State
Proposed penalty amount: Not reported
Final penalty amount: Not reported
Paid penalty amount: Not reported

Regulation violated: SR - 265.174
Area of violation: Generators - General
Date violation determined: 2001-10-30 00:00:00.0
Date achieved compliance: 2003-03-06 00:00:00.0
Violation lead agency: State
Enforcement action: COMPLIANCE EVALUATION INSPECTION ON-SITE
Enforcement action date: 2002-01-14 00:00:00.0
Enf. disposition status: Not reported
Enf. disp. status date: Not reported
Enforcement lead agency: State
Proposed penalty amount: Not reported
Final penalty amount: Not reported
Paid penalty amount: Not reported

ICS SC II LLC (Continued) **1000354991**

Regulation violated: SR - 265.173(d)
Area of violation: Generators - General
Date violation determined: 2001-10-30 00:00:00.0
Date achieved compliance: 2003-03-06 00:00:00.0
Violation lead agency: State
Enforcement action: COMPLIANCE EVALUATION INSPECTION ON-SITE
Enforcement action date: 2002-01-14 00:00:00.0
Enf. disposition status: Not reported
Enf. disp. status date: Not reported
Enforcement lead agency: State
Proposed penalty amount: Not reported
Final penalty amount: Not reported
Paid penalty amount: Not reported

Regulation violated: SR - 265.174
Area of violation: Generators - General
Date violation determined: 2001-10-30 00:00:00.0
Date achieved compliance: 2003-03-06 00:00:00.0
Violation lead agency: State
Enforcement action: COMPLIANCE EVALUATION INSPECTION ON-SITE
Enforcement action date: 2002-01-31 00:00:00.0
Enf. disposition status: Not reported
Enf. disp. status date: Not reported
Enforcement lead agency: State
Proposed penalty amount: Not reported
Final penalty amount: Not reported
Paid penalty amount: Not reported

Regulation violated: SR - 265.173(d)
Area of violation: Generators - General
Date violation determined: 2001-10-30 00:00:00.0
Date achieved compliance: 2003-03-06 00:00:00.0
Violation lead agency: State
Enforcement action: COMPLIANCE EVALUATION INSPECTION ON-SITE
Enforcement action date: 2002-01-31 00:00:00.0
Enf. disposition status: Not reported
Enf. disp. status date: Not reported
Enforcement lead agency: State
Proposed penalty amount: Not reported
Final penalty amount: Not reported
Paid penalty amount: Not reported

Regulation violated: SR - 268.7(a)(2)
Area of violation: Generators - General
Date violation determined: 2001-10-30 00:00:00.0
Date achieved compliance: 2003-03-06 00:00:00.0
Violation lead agency: State
Enforcement action: COMPLIANCE EVALUATION INSPECTION ON-SITE
Enforcement action date: 2002-01-31 00:00:00.0
Enf. disposition status: Not reported
Enf. disp. status date: Not reported
Enforcement lead agency: State
Proposed penalty amount: Not reported
Final penalty amount: Not reported
Paid penalty amount: Not reported

Regulation violated: SR - 265.1087(b)

ICS SC II LLC (Continued) **1000354991**

Area of violation: Generators - General
Date violation determined: 2001-10-30 00:00:00.0
Date achieved compliance: 2003-03-06 00:00:00.0
Violation lead agency: State
Enforcement action: COMPLIANCE EVALUATION INSPECTION ON-SITE
Enforcement action date: 2002-01-31 00:00:00.0
Enf. disposition status: Not reported
Enf. disp. status date: Not reported
Enforcement lead agency: State
Proposed penalty amount: Not reported
Final penalty amount: Not reported
Paid penalty amount: Not reported

Regulation violated: SR - 262.20-23
Area of violation: Generators - Manifest
Date violation determined: 2001-10-30 00:00:00.0
Date achieved compliance: 2003-03-06 00:00:00.0
Violation lead agency: State
Enforcement action: COMPLIANCE EVALUATION INSPECTION ON-SITE
Enforcement action date: 2002-01-14 00:00:00.0
Enf. disposition status: Not reported
Enf. disp. status date: Not reported
Enforcement lead agency: State
Proposed penalty amount: Not reported
Final penalty amount: Not reported
Paid penalty amount: Not reported

Regulation violated: SR - 262.90
Area of violation: Generators - General
Date violation determined: 2001-10-30 00:00:00.0
Date achieved compliance: 2003-03-06 00:00:00.0
Violation lead agency: State
Enforcement action: COMPLIANCE EVALUATION INSPECTION ON-SITE
Enforcement action date: 2002-01-31 00:00:00.0
Enf. disposition status: Not reported
Enf. disp. status date: Not reported
Enforcement lead agency: State
Proposed penalty amount: Not reported
Final penalty amount: Not reported
Paid penalty amount: Not reported

Regulation violated: SR - 265.15
Area of violation: Generators - General
Date violation determined: 2001-10-30 00:00:00.0
Date achieved compliance: 2003-03-06 00:00:00.0
Violation lead agency: State
Enforcement action: COMPLIANCE EVALUATION INSPECTION ON-SITE
Enforcement action date: 2002-01-14 00:00:00.0
Enf. disposition status: Not reported
Enf. disp. status date: Not reported
Enforcement lead agency: State
Proposed penalty amount: Not reported
Final penalty amount: Not reported
Paid penalty amount: Not reported

Regulation violated: SR - 265.31
Area of violation: Generators - General

ICS SC II LLC (Continued) **1000354991**

Date violation determined: 2001-10-30 00:00:00.0
Date achieved compliance: 2003-03-06 00:00:00.0
Violation lead agency: State
Enforcement action: COMPLIANCE EVALUATION INSPECTION ON-SITE
Enforcement action date: 2003-03-10 00:00:00.0
Enf. disposition status: Not reported
Enf. disp. status date: Not reported
Enforcement lead agency: State
Proposed penalty amount: Not reported
Final penalty amount: 19000
Paid penalty amount: 19000

Regulation violated: SR - 262.34(a)(2)
Area of violation: Generators - General
Date violation determined: 2001-10-30 00:00:00.0
Date achieved compliance: 2003-03-06 00:00:00.0
Violation lead agency: State
Enforcement action: COMPLIANCE EVALUATION INSPECTION ON-SITE
Enforcement action date: 2002-01-31 00:00:00.0
Enf. disposition status: Not reported
Enf. disp. status date: Not reported
Enforcement lead agency: State
Proposed penalty amount: Not reported
Final penalty amount: Not reported
Paid penalty amount: Not reported

Regulation violated: SR - 262.20(b)
Area of violation: Generators - Manifest
Date violation determined: 2001-10-30 00:00:00.0
Date achieved compliance: 2003-03-06 00:00:00.0
Violation lead agency: State
Enforcement action: COMPLIANCE EVALUATION INSPECTION ON-SITE
Enforcement action date: 2002-01-14 00:00:00.0
Enf. disposition status: Not reported
Enf. disp. status date: Not reported
Enforcement lead agency: State
Proposed penalty amount: Not reported
Final penalty amount: Not reported
Paid penalty amount: Not reported

Regulation violated: SR - 265.56(b&c)
Area of violation: Generators - General
Date violation determined: 2001-10-30 00:00:00.0
Date achieved compliance: 2003-03-06 00:00:00.0
Violation lead agency: State
Enforcement action: COMPLIANCE EVALUATION INSPECTION ON-SITE
Enforcement action date: 2002-01-14 00:00:00.0
Enf. disposition status: Not reported
Enf. disp. status date: Not reported
Enforcement lead agency: State
Proposed penalty amount: Not reported
Final penalty amount: Not reported
Paid penalty amount: Not reported

Regulation violated: SR - 262.90
Area of violation: Generators - General
Date violation determined: 2001-10-30 00:00:00.0

ICS SC II LLC (Continued) **1000354991**

Date achieved compliance: 2003-03-06 00:00:00.0
Violation lead agency: State
Enforcement action: COMPLIANCE EVALUATION INSPECTION ON-SITE
Enforcement action date: 2002-01-14 00:00:00.0
Enf. disposition status: Not reported
Enf. disp. status date: Not reported
Enforcement lead agency: State
Proposed penalty amount: Not reported
Final penalty amount: Not reported
Paid penalty amount: Not reported

Regulation violated: SR - 265.175
Area of violation: Generators - General
Date violation determined: 2001-10-30 00:00:00.0
Date achieved compliance: 2003-03-06 00:00:00.0
Violation lead agency: State
Enforcement action: COMPLIANCE EVALUATION INSPECTION ON-SITE
Enforcement action date: 2003-03-10 00:00:00.0
Enf. disposition status: Not reported
Enf. disp. status date: Not reported
Enforcement lead agency: State
Proposed penalty amount: Not reported
Final penalty amount: 19000
Paid penalty amount: 19000

Regulation violated: SR - 262.11
Area of violation: Generators - General
Date violation determined: 2001-10-30 00:00:00.0
Date achieved compliance: 2003-03-06 00:00:00.0
Violation lead agency: State
Enforcement action: COMPLIANCE EVALUATION INSPECTION ON-SITE
Enforcement action date: 2002-01-31 00:00:00.0
Enf. disposition status: Not reported
Enf. disp. status date: Not reported
Enforcement lead agency: State
Proposed penalty amount: Not reported
Final penalty amount: Not reported
Paid penalty amount: Not reported

Regulation violated: SR - 262.10 Note 2
Area of violation: Generators - General
Date violation determined: 2001-10-30 00:00:00.0
Date achieved compliance: 2003-03-06 00:00:00.0
Violation lead agency: State
Enforcement action: COMPLIANCE EVALUATION INSPECTION ON-SITE
Enforcement action date: 2002-01-14 00:00:00.0
Enf. disposition status: Not reported
Enf. disp. status date: Not reported
Enforcement lead agency: State
Proposed penalty amount: Not reported
Final penalty amount: Not reported
Paid penalty amount: Not reported

Regulation violated: SR - 262.34(a)(2)
Area of violation: Generators - General
Date violation determined: 2001-10-30 00:00:00.0
Date achieved compliance: 2003-03-06 00:00:00.0

ICS SC II LLC (Continued) **1000354991**

Violation lead agency: State
Enforcement action: COMPLIANCE EVALUATION INSPECTION ON-SITE
Enforcement action date: 2002-01-14 00:00:00.0
Enf. disposition status: Not reported
Enf. disp. status date: Not reported
Enforcement lead agency: State
Proposed penalty amount: Not reported
Final penalty amount: Not reported
Paid penalty amount: Not reported

Regulation violated: SR - 265.35
Area of violation: Generators - General
Date violation determined: 2001-10-30 00:00:00.0
Date achieved compliance: 2003-03-06 00:00:00.0
Violation lead agency: State
Enforcement action: COMPLIANCE EVALUATION INSPECTION ON-SITE
Enforcement action date: 2002-01-14 00:00:00.0
Enf. disposition status: Not reported
Enf. disp. status date: Not reported
Enforcement lead agency: State
Proposed penalty amount: Not reported
Final penalty amount: Not reported
Paid penalty amount: Not reported

Regulation violated: SR - 265.1087(b)
Area of violation: Generators - General
Date violation determined: 2001-10-30 00:00:00.0
Date achieved compliance: 2003-03-06 00:00:00.0
Violation lead agency: State
Enforcement action: COMPLIANCE EVALUATION INSPECTION ON-SITE
Enforcement action date: 2002-01-14 00:00:00.0
Enf. disposition status: Not reported
Enf. disp. status date: Not reported
Enforcement lead agency: State
Proposed penalty amount: Not reported
Final penalty amount: Not reported
Paid penalty amount: Not reported

Regulation violated: SR - 262.11
Area of violation: Generators - General
Date violation determined: 2001-10-30 00:00:00.0
Date achieved compliance: 2003-03-06 00:00:00.0
Violation lead agency: State
Enforcement action: COMPLIANCE EVALUATION INSPECTION ON-SITE
Enforcement action date: 2002-01-14 00:00:00.0
Enf. disposition status: Not reported
Enf. disp. status date: Not reported
Enforcement lead agency: State
Proposed penalty amount: Not reported
Final penalty amount: Not reported
Paid penalty amount: Not reported

Regulation violated: SR - 268.7(a)(2)
Area of violation: Generators - General
Date violation determined: 2001-10-30 00:00:00.0
Date achieved compliance: 2003-03-06 00:00:00.0
Violation lead agency: State

ICS SC II LLC (Continued) **1000354991**

Enforcement action: COMPLIANCE EVALUATION INSPECTION ON-SITE
Enforcement action date: 2002-01-14 00:00:00.0
Enf. disposition status: Not reported
Enf. disp. status date: Not reported
Enforcement lead agency: State
Proposed penalty amount: Not reported
Final penalty amount: Not reported
Paid penalty amount: Not reported

Regulation violated: SR - 265.171
Area of violation: Generators - General
Date violation determined: 2001-10-30 00:00:00.0
Date achieved compliance: 2003-03-06 00:00:00.0
Violation lead agency: State
Enforcement action: COMPLIANCE EVALUATION INSPECTION ON-SITE
Enforcement action date: 2002-01-31 00:00:00.0
Enf. disposition status: Not reported
Enf. disp. status date: Not reported
Enforcement lead agency: State
Proposed penalty amount: Not reported
Final penalty amount: Not reported
Paid penalty amount: Not reported

Regulation violated: SR - 262.10 Note 2
Area of violation: Generators - General
Date violation determined: 2001-10-30 00:00:00.0
Date achieved compliance: 2003-03-06 00:00:00.0
Violation lead agency: State
Enforcement action: COMPLIANCE EVALUATION INSPECTION ON-SITE
Enforcement action date: 2002-01-31 00:00:00.0
Enf. disposition status: Not reported
Enf. disp. status date: Not reported
Enforcement lead agency: State
Proposed penalty amount: Not reported
Final penalty amount: Not reported
Paid penalty amount: Not reported

Regulation violated: SR - 265.56(e)
Area of violation: Generators - General
Date violation determined: 2001-10-30 00:00:00.0
Date achieved compliance: 2003-03-06 00:00:00.0
Violation lead agency: State
Enforcement action: COMPLIANCE EVALUATION INSPECTION ON-SITE
Enforcement action date: 2003-03-10 00:00:00.0
Enf. disposition status: Not reported
Enf. disp. status date: Not reported
Enforcement lead agency: State
Proposed penalty amount: Not reported
Final penalty amount: 19000
Paid penalty amount: 19000

Regulation violated: SR - 265.35
Area of violation: Generators - General
Date violation determined: 2001-10-30 00:00:00.0
Date achieved compliance: 2003-03-06 00:00:00.0
Violation lead agency: State
Enforcement action: COMPLIANCE EVALUATION INSPECTION ON-SITE

ICS SC II LLC (Continued) **1000354991**

Enforcement action date: 2002-01-31 00:00:00.0
Enf. disposition status: Not reported
Enf. disp. status date: Not reported
Enforcement lead agency: State
Proposed penalty amount: Not reported
Final penalty amount: Not reported
Paid penalty amount: Not reported

Regulation violated: SR - 265.175
Area of violation: Generators - General
Date violation determined: 2001-10-30 00:00:00.0
Date achieved compliance: 2003-03-06 00:00:00.0
Violation lead agency: State
Enforcement action: COMPLIANCE EVALUATION INSPECTION ON-SITE
Enforcement action date: 2002-01-31 00:00:00.0
Enf. disposition status: Not reported
Enf. disp. status date: Not reported
Enforcement lead agency: State
Proposed penalty amount: Not reported
Final penalty amount: Not reported
Paid penalty amount: Not reported

Regulation violated: SR - 265.56(e)
Area of violation: Generators - General
Date violation determined: 2001-10-30 00:00:00.0
Date achieved compliance: 2003-03-06 00:00:00.0
Violation lead agency: State
Enforcement action: COMPLIANCE EVALUATION INSPECTION ON-SITE
Enforcement action date: 2002-01-31 00:00:00.0
Enf. disposition status: Not reported
Enf. disp. status date: Not reported
Enforcement lead agency: State
Proposed penalty amount: Not reported
Final penalty amount: Not reported
Paid penalty amount: Not reported

Regulation violated: SR - 268.7(a)(2)
Area of violation: Generators - General
Date violation determined: 2001-10-30 00:00:00.0
Date achieved compliance: 2003-03-06 00:00:00.0
Violation lead agency: State
Enforcement action: COMPLIANCE EVALUATION INSPECTION ON-SITE
Enforcement action date: 2003-03-10 00:00:00.0
Enf. disposition status: Not reported
Enf. disp. status date: Not reported
Enforcement lead agency: State
Proposed penalty amount: Not reported
Final penalty amount: 19000
Paid penalty amount: 19000

Regulation violated: SR - 262.20-23
Area of violation: Generators - Manifest
Date violation determined: 2001-10-30 00:00:00.0
Date achieved compliance: 2003-03-06 00:00:00.0
Violation lead agency: State
Enforcement action: COMPLIANCE EVALUATION INSPECTION ON-SITE
Enforcement action date: 2003-03-10 00:00:00.0

ICS SC II LLC (Continued) **1000354991**

Enf. disposition status: Not reported
Enf. disp. status date: Not reported
Enforcement lead agency: State
Proposed penalty amount: Not reported
Final penalty amount: 19000
Paid penalty amount: 19000

Regulation violated: SR - 265.173(c)
Area of violation: Generators - General
Date violation determined: 2001-10-30 00:00:00.0
Date achieved compliance: 2003-03-06 00:00:00.0
Violation lead agency: State
Enforcement action: COMPLIANCE EVALUATION INSPECTION ON-SITE
Enforcement action date: 2002-01-31 00:00:00.0
Enf. disposition status: Not reported
Enf. disp. status date: Not reported
Enforcement lead agency: State
Proposed penalty amount: Not reported
Final penalty amount: Not reported
Paid penalty amount: Not reported

Regulation violated: SR - 265.56(j)
Area of violation: Generators - General
Date violation determined: 2001-10-30 00:00:00.0
Date achieved compliance: 2003-03-06 00:00:00.0
Violation lead agency: State
Enforcement action: COMPLIANCE EVALUATION INSPECTION ON-SITE
Enforcement action date: 2003-03-10 00:00:00.0
Enf. disposition status: Not reported
Enf. disp. status date: Not reported
Enforcement lead agency: State
Proposed penalty amount: Not reported
Final penalty amount: 19000
Paid penalty amount: 19000

Regulation violated: SR - 265.171
Area of violation: Generators - General
Date violation determined: 2001-10-30 00:00:00.0
Date achieved compliance: 2003-03-06 00:00:00.0
Violation lead agency: State
Enforcement action: COMPLIANCE EVALUATION INSPECTION ON-SITE
Enforcement action date: 2003-03-10 00:00:00.0
Enf. disposition status: Not reported
Enf. disp. status date: Not reported
Enforcement lead agency: State
Proposed penalty amount: Not reported
Final penalty amount: 19000
Paid penalty amount: 19000

Regulation violated: SR - 262.10 Note 2
Area of violation: Generators - General
Date violation determined: 2001-10-30 00:00:00.0
Date achieved compliance: 2003-03-06 00:00:00.0
Violation lead agency: State
Enforcement action: COMPLIANCE EVALUATION INSPECTION ON-SITE
Enforcement action date: 2003-03-10 00:00:00.0
Enf. disposition status: Not reported

ICS SC II LLC (Continued) **1000354991**

Enf. disp. status date: Not reported
Enforcement lead agency: State
Proposed penalty amount: Not reported
Final penalty amount: 19000
Paid penalty amount: 19000

Regulation violated: SR - 265.56(b&c)
Area of violation: Generators - General
Date violation determined: 2001-10-30 00:00:00.0
Date achieved compliance: 2003-03-06 00:00:00.0
Violation lead agency: State
Enforcement action: COMPLIANCE EVALUATION INSPECTION ON-SITE
Enforcement action date: 2003-03-10 00:00:00.0
Enf. disposition status: Not reported
Enf. disp. status date: Not reported
Enforcement lead agency: State
Proposed penalty amount: Not reported
Final penalty amount: 19000
Paid penalty amount: 19000

Regulation violated: SR - 265.56(j)
Area of violation: Generators - General
Date violation determined: 2001-10-30 00:00:00.0
Date achieved compliance: 2003-03-06 00:00:00.0
Violation lead agency: State
Enforcement action: COMPLIANCE EVALUATION INSPECTION ON-SITE
Enforcement action date: 2002-01-14 00:00:00.0
Enf. disposition status: Not reported
Enf. disp. status date: Not reported
Enforcement lead agency: State
Proposed penalty amount: Not reported
Final penalty amount: Not reported
Paid penalty amount: Not reported

Regulation violated: SR - 265.35
Area of violation: Generators - General
Date violation determined: 2001-10-30 00:00:00.0
Date achieved compliance: 2003-03-06 00:00:00.0
Violation lead agency: State
Enforcement action: COMPLIANCE EVALUATION INSPECTION ON-SITE
Enforcement action date: 2003-03-10 00:00:00.0
Enf. disposition status: Not reported
Enf. disp. status date: Not reported
Enforcement lead agency: State
Proposed penalty amount: Not reported
Final penalty amount: 19000
Paid penalty amount: 19000

Regulation violated: SR - 265.56(j)
Area of violation: Generators - General
Date violation determined: 2001-10-30 00:00:00.0
Date achieved compliance: 2003-03-06 00:00:00.0
Violation lead agency: State
Enforcement action: COMPLIANCE EVALUATION INSPECTION ON-SITE
Enforcement action date: 2002-01-31 00:00:00.0
Enf. disposition status: Not reported
Enf. disp. status date: Not reported

ICS SC II LLC (Continued) **1000354991**

Enforcement lead agency: State
Proposed penalty amount: Not reported
Final penalty amount: Not reported
Paid penalty amount: Not reported

Regulation violated: SR - 262.34(a)(2)
Area of violation: Generators - General
Date violation determined: 2001-10-30 00:00:00.0
Date achieved compliance: 2003-03-06 00:00:00.0
Violation lead agency: State
Enforcement action: COMPLIANCE EVALUATION INSPECTION ON-SITE
Enforcement action date: 2003-03-10 00:00:00.0
Enf. disposition status: Not reported
Enf. disp. status date: Not reported
Enforcement lead agency: State
Proposed penalty amount: Not reported
Final penalty amount: 19000
Paid penalty amount: 19000

Regulation violated: SR - 265.173(a)
Area of violation: Generators - General
Date violation determined: 2001-10-30 00:00:00.0
Date achieved compliance: 2003-03-06 00:00:00.0
Violation lead agency: State
Enforcement action: COMPLIANCE EVALUATION INSPECTION ON-SITE
Enforcement action date: 2002-01-31 00:00:00.0
Enf. disposition status: Not reported
Enf. disp. status date: Not reported
Enforcement lead agency: State
Proposed penalty amount: Not reported
Final penalty amount: Not reported
Paid penalty amount: Not reported

Regulation violated: SR - 265.15
Area of violation: Generators - General
Date violation determined: 2001-10-30 00:00:00.0
Date achieved compliance: 2003-03-06 00:00:00.0
Violation lead agency: State
Enforcement action: COMPLIANCE EVALUATION INSPECTION ON-SITE
Enforcement action date: 2003-03-10 00:00:00.0
Enf. disposition status: Not reported
Enf. disp. status date: Not reported
Enforcement lead agency: State
Proposed penalty amount: Not reported
Final penalty amount: 19000
Paid penalty amount: 19000

Regulation violated: SR - 265.56(e)
Area of violation: Generators - General
Date violation determined: 2001-10-30 00:00:00.0
Date achieved compliance: 2003-03-06 00:00:00.0
Violation lead agency: State
Enforcement action: COMPLIANCE EVALUATION INSPECTION ON-SITE
Enforcement action date: 2002-01-14 00:00:00.0
Enf. disposition status: Not reported
Enf. disp. status date: Not reported
Enforcement lead agency: State

ICS SC II LLC (Continued) **1000354991**

Proposed penalty amount: Not reported
Final penalty amount: Not reported
Paid penalty amount: Not reported

Regulation violated: SR - 265.173(a)
Area of violation: Generators - General
Date violation determined: 2001-10-30 00:00:00.0
Date achieved compliance: 2003-03-06 00:00:00.0
Violation lead agency: State
Enforcement action: COMPLIANCE EVALUATION INSPECTION ON-SITE
Enforcement action date: 2003-03-10 00:00:00.0
Enf. disposition status: Not reported
Enf. disp. status date: Not reported
Enforcement lead agency: State
Proposed penalty amount: Not reported
Final penalty amount: 19000
Paid penalty amount: 19000

Regulation violated: SR - 265.16 (c)
Area of violation: TSD - General Facility Standards
Date violation determined: 1995-07-13 00:00:00.0
Date achieved compliance: 1995-07-27 00:00:00.0
Violation lead agency: State
Enforcement action: COMPLIANCE EVALUATION INSPECTION ON-SITE
Enforcement action date: 1995-07-25 00:00:00.0
Enf. disposition status: Not reported
Enf. disp. status date: Not reported
Enforcement lead agency: State
Proposed penalty amount: Not reported
Final penalty amount: Not reported
Paid penalty amount: Not reported

Regulation violated: SR - 270.10
Area of violation: TSD - General Facility Standards
Date violation determined: 1994-06-20 00:00:00.0
Date achieved compliance: 1994-06-20 00:00:00.0
Violation lead agency: State
Enforcement action: COMPLIANCE EVALUATION INSPECTION ON-SITE
Enforcement action date: Not reported
Enf. disposition status: Not reported
Enf. disp. status date: Not reported
Enforcement lead agency: Not reported
Proposed penalty amount: Not reported
Final penalty amount: Not reported
Paid penalty amount: Not reported

Regulation violated: SR - 261.1(c)(8)
Area of violation: Generators - General
Date violation determined: 1994-06-20 00:00:00.0
Date achieved compliance: 1994-06-20 00:00:00.0
Violation lead agency: State
Enforcement action: COMPLIANCE EVALUATION INSPECTION ON-SITE
Enforcement action date: Not reported
Enf. disposition status: Not reported
Enf. disp. status date: Not reported
Enforcement lead agency: Not reported
Proposed penalty amount: Not reported

ICS SC II LLC (Continued) **1000354991**

Final penalty amount: Not reported
Paid penalty amount: Not reported

Regulation violated: SR - 262.11
Area of violation: Generators - General
Date violation determined: 1994-06-20 00:00:00.0
Date achieved compliance: 1994-06-20 00:00:00.0
Violation lead agency: State
Enforcement action: COMPLIANCE EVALUATION INSPECTION ON-SITE
Enforcement action date: Not reported
Enf. disposition status: Not reported
Enf. disp. status date: Not reported
Enforcement lead agency: Not reported
Proposed penalty amount: Not reported
Final penalty amount: Not reported
Paid penalty amount: Not reported

Regulation violated: Not reported
Area of violation: Generators - General
Date violation determined: 1991-03-28 00:00:00.0
Date achieved compliance: 1991-04-08 00:00:00.0
Violation lead agency: State
Enforcement action: COMPLIANCE EVALUATION INSPECTION ON-SITE
Enforcement action date: 1991-03-28 00:00:00.0
Enf. disposition status: Not reported
Enf. disp. status date: Not reported
Enforcement lead agency: State
Proposed penalty amount: Not reported
Final penalty amount: Not reported
Paid penalty amount: Not reported

Regulation violated: Not reported
Area of violation: TSD - General
Date violation determined: 1988-09-13 00:00:00.0
Date achieved compliance: 1988-09-29 00:00:00.0
Violation lead agency: EPA
Enforcement action: COMPLIANCE EVALUATION INSPECTION ON-SITE
Enforcement action date: Not reported
Enf. disposition status: Not reported
Enf. disp. status date: Not reported
Enforcement lead agency: Not reported
Proposed penalty amount: Not reported
Final penalty amount: Not reported
Paid penalty amount: Not reported

Regulation violated: Not reported
Area of violation: Formal Enforcement Agreement or Order
Date violation determined: 1988-03-31 00:00:00.0
Date achieved compliance: 1988-09-29 00:00:00.0
Violation lead agency: EPA
Enforcement action: NON-FINANCIAL RECORD REVIEW
Enforcement action date: 1988-09-29 00:00:00.0
Enf. disposition status: Not reported
Enf. disp. status date: Not reported
Enforcement lead agency: EPA
Proposed penalty amount: 6500
Final penalty amount: 6500

ICS SC II LLC (Continued) **1000354991**

Paid penalty amount: Not reported

Regulation violated: Not reported
Area of violation: TSD - Closure/Post-Closure
Date violation determined: 1986-08-25 00:00:00.0
Date achieved compliance: 1986-09-30 00:00:00.0
Violation lead agency: State
Enforcement action: FOCUSED COMPLIANCE INSPECTION
Enforcement action date: Not reported
Enf. disposition status: Not reported
Enf. disp. status date: Not reported
Enforcement lead agency: Not reported
Proposed penalty amount: Not reported
Final penalty amount: Not reported
Paid penalty amount: Not reported

Evaluation Action Summary:
Evaluation date: 2008-06-17 00:00:00.0
Evaluation: EPA TO STATE ADMINISTRATIVE REFERRAL
Area of violation: TSD IS-Ground-Water Monitoring
Date achieved compliance: 2008-06-30 00:00:00.0
Evaluation lead agency: EPA

Evaluation date: 2008-06-17 00:00:00.0
Evaluation: EPA TO STATE ADMINISTRATIVE REFERRAL
Area of violation: Universal Waste - Small Quantity Handlers
Date achieved compliance: 2008-06-30 00:00:00.0
Evaluation lead agency: EPA

Evaluation date: 2007-08-01 00:00:00.0
Evaluation: INITIAL 3008(A) COMPLIANCE
Area of violation: Generators - General
Date achieved compliance: 2008-12-18 00:00:00.0
Evaluation lead agency: State

Evaluation date: 2007-08-01 00:00:00.0
Evaluation: FINAL 3008(A) COMPLIANCE ORDER
Area of violation: Generators - General
Date achieved compliance: 2008-12-18 00:00:00.0
Evaluation lead agency: State

Evaluation date: 2007-07-23 00:00:00.0
Evaluation: LETTER OF INTENT TO INITIATE ENFORCEMENT ACTION
Area of violation: TSD - Financial Requirements
Date achieved compliance: 2008-12-18 00:00:00.0
Evaluation lead agency: State

Evaluation date: 2007-07-23 00:00:00.0
Evaluation: INITIAL 3008(A) COMPLIANCE
Area of violation: TSD - Financial Requirements
Date achieved compliance: 2008-12-18 00:00:00.0
Evaluation lead agency: State

Evaluation date: 2007-07-23 00:00:00.0
Evaluation: FINAL 3008(A) COMPLIANCE ORDER
Area of violation: TSD - Financial Requirements
Date achieved compliance: 2008-12-18 00:00:00.0

ICS SC II LLC (Continued) **1000354991**

Evaluation lead agency: State

Evaluation date: 2007-07-23 00:00:00.0
Evaluation: STATE TO EPA ADMINISTRATIVE REFERRAL
Area of violation: TSD - Financial Requirements
Date achieved compliance: 2008-12-18 00:00:00.0
Evaluation lead agency: State

Evaluation date: 2007-01-17 00:00:00.0
Evaluation: WRITTEN INFORMAL
Area of violation: Generators - Records/Reporting
Date achieved compliance: 2007-01-17 00:00:00.0
Evaluation lead agency: State

Evaluation date: 2007-01-17 00:00:00.0
Evaluation: FINAL 3008(A) COMPLIANCE ORDER
Area of violation: Generators - General
Date achieved compliance: 2007-01-17 00:00:00.0
Evaluation lead agency: State

Evaluation date: 2007-01-17 00:00:00.0
Evaluation: WRITTEN INFORMAL
Area of violation: Generators - Manifest
Date achieved compliance: 2007-01-17 00:00:00.0
Evaluation lead agency: State

Evaluation date: 2007-01-17 00:00:00.0
Evaluation: WRITTEN INFORMAL
Area of violation: Generators - General
Date achieved compliance: 2007-01-17 00:00:00.0
Evaluation lead agency: State

Evaluation date: 2007-01-17 00:00:00.0
Evaluation: FINAL 3008(A) COMPLIANCE ORDER
Area of violation: Generators - Records/Reporting
Date achieved compliance: 2007-01-17 00:00:00.0
Evaluation lead agency: State

Evaluation date: 2006-09-12 00:00:00.0
Evaluation: STATE TO EPA ADMINISTRATIVE REFERRAL
Area of violation: TSD - Financial Requirements
Date achieved compliance: 2008-12-18 00:00:00.0
Evaluation lead agency: State

Evaluation date: 2006-09-12 00:00:00.0
Evaluation: LETTER OF INTENT TO INITIATE ENFORCEMENT ACTION
Area of violation: TSD - Financial Requirements
Date achieved compliance: 2008-12-18 00:00:00.0
Evaluation lead agency: State

Evaluation date: 2006-09-12 00:00:00.0
Evaluation: FINAL 3008(A) COMPLIANCE ORDER
Area of violation: TSD - Financial Requirements
Date achieved compliance: 2008-12-18 00:00:00.0
Evaluation lead agency: State

Evaluation date: 2006-09-12 00:00:00.0

ICS SC II LLC (Continued) **1000354991**

Evaluation: INITIAL 3008(A) COMPLIANCE
Area of violation: TSD - Financial Requirements
Date achieved compliance: 2008-12-18 00:00:00.0
Evaluation lead agency: State

Evaluation date: 2005-11-10 00:00:00.0
Evaluation: FINAL 3008(A) COMPLIANCE ORDER
Area of violation: Generators - Records/Reporting
Date achieved compliance: 2005-11-10 00:00:00.0
Evaluation lead agency: State

Evaluation date: 2005-11-10 00:00:00.0
Evaluation: WRITTEN INFORMAL
Area of violation: Generators - Records/Reporting
Date achieved compliance: 2005-11-10 00:00:00.0
Evaluation lead agency: State

Evaluation date: 2005-11-10 00:00:00.0
Evaluation: FINAL 3008(A) COMPLIANCE ORDER
Area of violation: Generators - General
Date achieved compliance: 2005-11-10 00:00:00.0
Evaluation lead agency: State

Evaluation date: 2005-11-10 00:00:00.0
Evaluation: WRITTEN INFORMAL
Area of violation: Generators - General
Date achieved compliance: 2005-11-10 00:00:00.0
Evaluation lead agency: State

Evaluation date: 2005-10-20 00:00:00.0
Evaluation: WRITTEN INFORMAL
Area of violation: Generators - Records/Reporting
Date achieved compliance: 2007-01-17 00:00:00.0
Evaluation lead agency: State

Evaluation date: 2005-10-20 00:00:00.0
Evaluation: FINAL 3008(A) COMPLIANCE ORDER
Area of violation: Generators - Records/Reporting
Date achieved compliance: 2007-01-17 00:00:00.0
Evaluation lead agency: State

Evaluation date: 2005-10-20 00:00:00.0
Evaluation: WRITTEN INFORMAL
Area of violation: Generators - General
Date achieved compliance: 2007-01-17 00:00:00.0
Evaluation lead agency: State

Evaluation date: 2005-10-20 00:00:00.0
Evaluation: FINAL 3008(A) COMPLIANCE ORDER
Area of violation: Generators - General
Date achieved compliance: 2007-01-17 00:00:00.0
Evaluation lead agency: State

Evaluation date: 2005-10-20 00:00:00.0
Evaluation: WRITTEN INFORMAL
Area of violation: Generators - Manifest
Date achieved compliance: 2007-01-17 00:00:00.0

ICS SC II LLC (Continued) **1000354991**

Evaluation lead agency: State

Evaluation date: 2005-07-19 00:00:00.0
Evaluation: WRITTEN INFORMAL
Area of violation: Generators - Manifest
Date achieved compliance: 2007-01-17 00:00:00.0
Evaluation lead agency: State

Evaluation date: 2005-07-19 00:00:00.0
Evaluation: WRITTEN INFORMAL
Area of violation: Generators - Records/Reporting
Date achieved compliance: 2007-01-17 00:00:00.0
Evaluation lead agency: State

Evaluation date: 2005-07-19 00:00:00.0
Evaluation: FINAL 3008(A) COMPLIANCE ORDER
Area of violation: Generators - Records/Reporting
Date achieved compliance: 2007-01-17 00:00:00.0
Evaluation lead agency: State

Evaluation date: 2005-07-19 00:00:00.0
Evaluation: WRITTEN INFORMAL
Area of violation: Generators - General
Date achieved compliance: 2007-01-17 00:00:00.0
Evaluation lead agency: State

Evaluation date: 2005-07-19 00:00:00.0
Evaluation: FINAL 3008(A) COMPLIANCE ORDER
Area of violation: Generators - General
Date achieved compliance: 2007-01-17 00:00:00.0
Evaluation lead agency: State

Evaluation date: 2004-06-25 00:00:00.0
Evaluation: FINAL 3008(A) COMPLIANCE ORDER
Area of violation: Generators - General
Date achieved compliance: 2005-11-10 00:00:00.0
Evaluation lead agency: State

Evaluation date: 2004-06-25 00:00:00.0
Evaluation: WRITTEN INFORMAL
Area of violation: Generators - Records/Reporting
Date achieved compliance: 2005-11-10 00:00:00.0
Evaluation lead agency: State

Evaluation date: 2004-06-25 00:00:00.0
Evaluation: FINAL 3008(A) COMPLIANCE ORDER
Area of violation: Generators - Records/Reporting
Date achieved compliance: 2005-11-10 00:00:00.0
Evaluation lead agency: State

Evaluation date: 2004-06-25 00:00:00.0
Evaluation: WRITTEN INFORMAL
Area of violation: Generators - General
Date achieved compliance: 2005-11-10 00:00:00.0
Evaluation lead agency: State

Evaluation date: 2004-05-11 00:00:00.0

ICS SC II LLC (Continued) **1000354991**

Evaluation: FINAL 3008(A) COMPLIANCE ORDER
Area of violation: Generators - General
Date achieved compliance: 2007-01-17 00:00:00.0
Evaluation lead agency: State

Evaluation date: 2004-05-11 00:00:00.0
Evaluation: FINAL 3008(A) COMPLIANCE ORDER
Area of violation: Generators - Records/Reporting
Date achieved compliance: 2007-01-17 00:00:00.0
Evaluation lead agency: State

Evaluation date: 2004-03-03 00:00:00.0
Evaluation: FINAL 3008(A) COMPLIANCE ORDER
Area of violation: Generators - General
Date achieved compliance: 2005-11-10 00:00:00.0
Evaluation lead agency: State

Evaluation date: 2004-03-03 00:00:00.0
Evaluation: FINAL 3008(A) COMPLIANCE ORDER
Area of violation: Generators - Records/Reporting
Date achieved compliance: 2005-11-10 00:00:00.0
Evaluation lead agency: State

Evaluation date: 2004-03-03 00:00:00.0
Evaluation: WRITTEN INFORMAL
Area of violation: Generators - Records/Reporting
Date achieved compliance: 2005-11-10 00:00:00.0
Evaluation lead agency: State

Evaluation date: 2004-03-03 00:00:00.0
Evaluation: WRITTEN INFORMAL
Area of violation: Generators - General
Date achieved compliance: 2005-11-10 00:00:00.0
Evaluation lead agency: State

Evaluation date: 2001-10-30 00:00:00.0
Evaluation: FINAL 3008(A) COMPLIANCE ORDER
Area of violation: Generators - General
Date achieved compliance: 2003-03-06 00:00:00.0
Evaluation lead agency: State

Evaluation date: 2001-10-30 00:00:00.0
Evaluation: WRITTEN INFORMAL
Area of violation: Generators - Manifest
Date achieved compliance: 2003-03-06 00:00:00.0
Evaluation lead agency: State

Evaluation date: 2001-10-30 00:00:00.0
Evaluation: FINAL 3008(A) COMPLIANCE ORDER
Area of violation: Generators - Manifest
Date achieved compliance: 2003-03-06 00:00:00.0
Evaluation lead agency: State

Evaluation date: 2001-10-30 00:00:00.0
Evaluation: WRITTEN INFORMAL
Area of violation: Generators - General
Date achieved compliance: 2003-03-06 00:00:00.0

ICS SC II LLC (Continued) **1000354991**

Evaluation lead agency: State

Evaluation date: 1988-03-31 00:00:00.0
Evaluation: FINAL 3008(A) COMPLIANCE ORDER
Area of violation: Formal Enforcement Agreement or Order
Date achieved compliance: 1988-09-29 00:00:00.0
Evaluation lead agency: EPA

RCRA-LQG:
Date form received by agency: 2018-01-25 00:00:00.0
Facility name: ICS SC II LLC
Facility address: 2819 INDUSTRIAL AVE
N CHARLESTON, SC 29405
EPA ID: SCD003339702
Mailing address: INDUSTRIAL AVE
N CHARLESTON, SC 29405
Contact: ASA G CANDLER VII
Contact address: CUMBERLAND PKWY BLDG 1700
ATLANTA, GA 30339
Contact country: US
Contact telephone: 770-444-3511
Contact email: ACANDLER@SOUTHWOODDEV.COM
EPA Region: 04
Land type: Private
Classification: TSDF
Description: Handler is engaged in the treatment, storage or disposal of hazardous waste
Classification: Large Quantity Generator
Description: Handler: generates 1,000 kg or more of hazardous waste during any calendar month; or generates more than 1 kg of acutely hazardous waste during any calendar month; or generates more than 100 kg of any residue or contaminated soil, waste or other debris resulting from the cleanup of a spill, into or on any land or water, of acutely hazardous waste during any calendar month; or generates 1 kg or less of acutely hazardous waste during any calendar month, and accumulates more than 1 kg of acutely hazardous waste at any time; or generates 100 kg or less of any residue or contaminated soil, waste or other debris resulting from the cleanup of a spill, into or on any land or water, of acutely hazardous waste during any calendar month, and accumulates more than 100 kg of that material at any time

Owner/Operator Summary:
Owner/operator name: JACKSON H MOORE JR
Owner/operator address: 2819 INDUSTRIAL AVE
CHARLESTON, SC 29405
Owner/operator country: US
Owner/operator telephone: 843-744-7448
Owner/operator email: Not reported
Owner/operator fax: Not reported
Owner/operator extension: Not reported
Legal status: Private
Owner/Operator Type: Owner
Owner/Op start date: Not reported
Owner/Op end date: Not reported

Owner/operator name: EQUITY RESOURCE PRARNERS III LLC
Owner/operator address: CUMBERLAND PKWY BLDG 1700

ICS SC II LLC (Continued) **1000354991**

ATLANTA, GA 30339
Owner/operator country: US
Owner/operator telephone: 770-444-3511
Owner/operator email: Not reported
Owner/operator fax: Not reported
Owner/operator extension: Not reported
Legal status: Private
Owner/Operator Type: Owner
Owner/Op start date: 2018-02-28 00:00:00.
Owner/Op end date: Not reported

Owner/operator name: JACKSON H MOORE JR
Owner/operator address: INDUSTRIAL AVE
CHARLESTON, SC 29405
Owner/operator country: US
Owner/operator telephone: 843-744-7448
Owner/operator email: Not reported
Owner/operator fax: Not reported
Owner/operator extension: Not reported
Legal status: Private
Owner/Operator Type: Operator
Owner/Op start date: 2003-01-03 00:00:00.
Owner/Op end date: Not reported

Owner/operator name: ICS SC II LLC
Owner/operator address: INDUSTRIAL AVE
CHARLESTON, SC 29405
Owner/operator country: US
Owner/operator telephone: 843-744-7448
Owner/operator email: Not reported
Owner/operator fax: Not reported
Owner/operator extension: Not reported
Legal status: Private
Owner/Operator Type: Owner
Owner/Op start date: 2003-03-31 00:00:00.
Owner/Op end date: Not reported

Owner/operator name: ICS SC II LLC
Owner/operator address: INDUSTRIAL AVE
CHARLESTON, SC 29405
Owner/operator country: US
Owner/operator telephone: 843-744-7448
Owner/operator email: Not reported
Owner/operator fax: Not reported
Owner/operator extension: Not reported
Legal status: Private
Owner/Operator Type: Operator
Owner/Op start date: 2003-03-31 00:00:00.
Owner/Op end date: Not reported

Handler Activities Summary:
U.S. importer of hazardous waste: No
Mixed waste (haz. and radioactive): No
Recycler of hazardous waste: No
Transporter of hazardous waste: No
Treater, storer or disposer of HW: No
Underground injection activity: No

ICS SC II LLC (Continued) **1000354991**

On-site burner exemption: No
Furnace exemption: No
Used oil fuel burner: No
Used oil processor: No
User oil refiner: No
Used oil fuel marketer to burner: No
Used oil Specification marketer: No
Used oil transfer facility: No
Used oil transporter: No

Historical Generators:

Date form received by agency: 2017-12-15 00:00:00.0
Site name: ICS SC II LLC
Classification: Large Quantity Generator

Date form received by agency: 2003-09-22 00:00:00.0
Site name: ICS SC II LLC
Classification: Conditionally Exempt Small Quantity Generator

Date form received by agency: 2003-01-03 00:00:00.0
Site name: MOORE DRUMS INC
Classification: Large Quantity Generator

Date form received by agency: 2002-04-16 00:00:00.0
Site name: MOORE DRUMS INC
Classification: Conditionally Exempt Small Quantity Generator

Date form received by agency: 2002-03-27 00:00:00.0
Site name: MOORE DRUMS INC
Classification: Large Quantity Generator

Date form received by agency: 2002-02-25 00:00:00.0
Site name: MOORE DRUMS INC
Classification: Conditionally Exempt Small Quantity Generator

Date form received by agency: 1999-09-28 00:00:00.0
Site name: MOORE DRUMS INC
Classification: Conditionally Exempt Small Quantity Generator

Date form received by agency: 1994-10-17 00:00:00.0
Site name: MOORE DRUMS INC
Classification: Large Quantity Generator

Date form received by agency: 1991-02-06 00:00:00.0
Site name: MOORE DRUMS INC
Classification: Not a generator, verified

Date form received by agency: 1988-09-20 00:00:00.0
Site name: MOORE DRUMS INC
Classification: Not a generator, verified

Hazardous Waste Summary:

. Waste code: D001
. Waste name: IGNITABLE WASTE

ICS SC II LLC (Continued) **1000354991**

. Waste code: D002
. Waste name: CORROSIVE WASTE

. Waste code: D035
. Waste name: METHYL ETHYL KETONE

. Waste code: D039
. Waste name: TETRACHLOROETHYLENE

. Waste code: F018
. Waste name: Not Defined

. Waste code: U002
. Waste name: 2-PROPANONE (I) (OR) ACETONE (I)

. Waste code: U220
. Waste name: BENZENE, METHYL- (OR) TOLUENE

. Waste code: U239
. Waste name: BENZENE, DIMETHYL- (I,T) (OR) XYLENE (I)

Corrective Action Summary:

Event date: 1986-12-10 00:00:00.0
Event: RFA INITIATION

Event date: 1987-08-05 00:00:00.0
Event: RFA COMPLETED

Event date: 1987-12-07 00:00:00.0
Event: INVESTIGATION IMPOSITION

Event date: 1988-05-18 00:00:00.0
Event: INVESTIGATION WORKPLAN RECEIVED

Event date: 1992-03-31 00:00:00.0
Event: CA PRIORITIZATION-LOW CA PRIORITY

Event date: 1996-05-14 00:00:00.0
Event: CORRECTIVE MEASURES DESIGN APPROVED

Event date: 2004-03-31 00:00:00.0
Event: CONFIRMATORY SAMPLING WORKPLAN RECEIVED

Event date: 2004-07-14 00:00:00.0
Event: CONFIRM. SAMPLING WORKPLAN - NOTI ISSUED

Event date: 2004-08-09 00:00:00.0
Event: CONFIRMATORY SAMPLING WORKPLAN RECEIVED

Event date: 2004-08-25 00:00:00.0
Event: CONFIRMATORY SAMPLING WORKPLAN APPROVED

Event date: 2004-10-26 00:00:00.0
Event: CONFIRMATORY SAMPLING WORKPLAN APPROVED

Event date: 2010-03-03 00:00:00.0
Event: INVESTIGATION WORKPLAN RECEIVED

ICS SC II LLC (Continued) **1000354991**

Event date: 2010-07-01 00:00:00.0
Event: INVESTIGATION WORKPLAN NOTICE OF DEFICIENCY ISSUED

Event date: 2010-08-12 00:00:00.0
Event: INVESTIGATION WORKPLAN APPROVED

Event date: 2010-11-08 00:00:00.0
Event: INVESTIGATION WORKPLAN RECEIVED

Event date: 2010-11-23 00:00:00.0
Event: INVESTIGATION WORKPLAN APPROVED

Event date: 2011-04-11 00:00:00.0
Event: REMEDY CONSTRUCTION-REMEDY CONSTRUCTED

Event date: 2011-04-11 00:00:00.0
Event: REMEDY DECISION

Event date: 2014-09-10 00:00:00.0
Event: RELEASE TO GW CONTROLLED DETERMINATION-YES, APPLICABLE AS OF THIS DATE

Event date: 2014-09-10 00:00:00.0
Event: HUMAN EXPOSURES CONTROLLED DETERMINATION-YES, APPLICABLE AS OF THIS DATE

Event date: 2014-12-01 00:00:00.0
Event: INVESTIGATION REPORT RECEIVED

Event date: 2014-12-29 00:00:00.0
Event: REMEDY COMPLETION REPORT RECEIVED

Event date: 2015-03-19 00:00:00.0
Event: REMEDY COMPLETION REPORT REVIEWED - NOTI ISSUED OR APPROVED

Event date: 2015-04-22 00:00:00.0
Event: REMEDY COMPLETION REPORT RECEIVED

Event date: 2015-09-18 00:00:00.0
Event: REMEDY COMPLETION REPORT REVIEWED - NOTI ISSUED OR APPROVED

Event date: 2015-09-21 00:00:00.0
Event: RFI DRAFT REPORT COMMENTS

Facility Has Received Notices of Violations:
Regulation violated: Not reported
Area of violation: Universal Waste - Small Quantity Handlers
Date violation determined: 2013-03-07 00:00:00.0
Date achieved compliance: 2013-03-19 00:00:00.0
Violation lead agency: State
Enforcement action: COMPLIANCE EVALUATION INSPECTION ON-SITE
Enforcement action date: 2013-04-03 00:00:00.0
Enf. disposition status: Not reported
Enf. disp. status date: Not reported
Enforcement lead agency: State
Proposed penalty amount: Not reported
Final penalty amount: Not reported
Paid penalty amount: Not reported

ICS SC II LLC (Continued) **1000354991**

Regulation violated: Not reported
Area of violation: Generators - General
Date violation determined: 2010-09-01 00:00:00.0
Date achieved compliance: 2010-09-20 00:00:00.0
Violation lead agency: State
Enforcement action: COMPLIANCE EVALUATION INSPECTION ON-SITE
Enforcement action date: Not reported
Enf. disposition status: Not reported
Enf. disp. status date: Not reported
Enforcement lead agency: Not reported
Proposed penalty amount: Not reported
Final penalty amount: Not reported
Paid penalty amount: Not reported

Regulation violated: Not reported
Area of violation: TSD - Releases from SWMUs
Date violation determined: 2009-09-01 00:00:00.0
Date achieved compliance: 2009-11-05 00:00:00.0
Violation lead agency: State
Enforcement action: COMPLIANCE EVALUATION INSPECTION ON-SITE
Enforcement action date: 2009-09-28 00:00:00.0
Enf. disposition status: Not reported
Enf. disp. status date: Not reported
Enforcement lead agency: State
Proposed penalty amount: Not reported
Final penalty amount: Not reported
Paid penalty amount: Not reported

Regulation violated: Not reported
Area of violation: TSD - General Facility Standards
Date violation determined: 2009-09-01 00:00:00.0
Date achieved compliance: 2009-11-05 00:00:00.0
Violation lead agency: State
Enforcement action: COMPLIANCE EVALUATION INSPECTION ON-SITE
Enforcement action date: 2009-09-28 00:00:00.0
Enf. disposition status: Not reported
Enf. disp. status date: Not reported
Enforcement lead agency: State
Proposed penalty amount: Not reported
Final penalty amount: Not reported
Paid penalty amount: Not reported

Regulation violated: Not reported
Area of violation: TSD - Manifest/Records/Reporting
Date violation determined: 2009-09-01 00:00:00.0
Date achieved compliance: 2009-11-05 00:00:00.0
Violation lead agency: State
Enforcement action: COMPLIANCE EVALUATION INSPECTION ON-SITE
Enforcement action date: 2009-09-28 00:00:00.0
Enf. disposition status: Not reported
Enf. disp. status date: Not reported
Enforcement lead agency: State
Proposed penalty amount: Not reported
Final penalty amount: Not reported
Paid penalty amount: Not reported

Regulation violated: Not reported

ICS SC II LLC (Continued) **1000354991**

Area of violation: Generators - General
Date violation determined: 2009-09-01 00:00:00.0
Date achieved compliance: 2009-11-05 00:00:00.0
Violation lead agency: State
Enforcement action: COMPLIANCE EVALUATION INSPECTION ON-SITE
Enforcement action date: 2009-09-28 00:00:00.0
Enf. disposition status: Not reported
Enf. disp. status date: Not reported
Enforcement lead agency: State
Proposed penalty amount: Not reported
Final penalty amount: Not reported
Paid penalty amount: Not reported

Regulation violated: Not reported
Area of violation: Universal Waste - Small Quantity Handlers
Date violation determined: 2008-06-17 00:00:00.0
Date achieved compliance: 2008-06-30 00:00:00.0
Violation lead agency: EPA
Enforcement action: COMPLIANCE EVALUATION INSPECTION ON-SITE
Enforcement action date: 2008-07-16 00:00:00.0
Enf. disposition status: Not reported
Enf. disp. status date: Not reported
Enforcement lead agency: State
Proposed penalty amount: Not reported
Final penalty amount: Not reported
Paid penalty amount: Not reported

Regulation violated: Not reported
Area of violation: TSD IS-Ground-Water Monitoring
Date violation determined: 2008-06-17 00:00:00.0
Date achieved compliance: 2008-06-30 00:00:00.0
Violation lead agency: State
Enforcement action: COMPLIANCE EVALUATION INSPECTION ON-SITE
Enforcement action date: 2008-07-16 00:00:00.0
Enf. disposition status: Not reported
Enf. disp. status date: Not reported
Enforcement lead agency: State
Proposed penalty amount: Not reported
Final penalty amount: Not reported
Paid penalty amount: Not reported

Regulation violated: Not reported
Area of violation: Universal Waste - Small Quantity Handlers
Date violation determined: 2008-06-17 00:00:00.0
Date achieved compliance: 2008-06-30 00:00:00.0
Violation lead agency: EPA
Enforcement action: COMPLIANCE EVALUATION INSPECTION ON-SITE
Enforcement action date: 2008-06-17 00:00:00.0
Enf. disposition status: Not reported
Enf. disp. status date: Not reported
Enforcement lead agency: EPA
Proposed penalty amount: Not reported
Final penalty amount: Not reported
Paid penalty amount: Not reported

Regulation violated: Not reported
Area of violation: Universal Waste - Small Quantity Handlers

ICS SC II LLC (Continued) **1000354991**

Date violation determined: 2008-06-17 00:00:00.0
Date achieved compliance: 2008-06-30 00:00:00.0
Violation lead agency: State
Enforcement action: COMPLIANCE EVALUATION INSPECTION ON-SITE
Enforcement action date: 2008-07-16 00:00:00.0
Enf. disposition status: Not reported
Enf. disp. status date: Not reported
Enforcement lead agency: State
Proposed penalty amount: Not reported
Final penalty amount: Not reported
Paid penalty amount: Not reported

Regulation violated: Not reported
Area of violation: TSD IS-Ground-Water Monitoring
Date violation determined: 2008-06-17 00:00:00.0
Date achieved compliance: 2008-06-30 00:00:00.0
Violation lead agency: EPA
Enforcement action: COMPLIANCE EVALUATION INSPECTION ON-SITE
Enforcement action date: 2008-06-17 00:00:00.0
Enf. disposition status: Not reported
Enf. disp. status date: Not reported
Enforcement lead agency: EPA
Proposed penalty amount: Not reported
Final penalty amount: Not reported
Paid penalty amount: Not reported

Regulation violated: Not reported
Area of violation: TSD IS-Ground-Water Monitoring
Date violation determined: 2008-06-17 00:00:00.0
Date achieved compliance: 2008-06-30 00:00:00.0
Violation lead agency: EPA
Enforcement action: COMPLIANCE EVALUATION INSPECTION ON-SITE
Enforcement action date: 2008-07-16 00:00:00.0
Enf. disposition status: Not reported
Enf. disp. status date: Not reported
Enforcement lead agency: State
Proposed penalty amount: Not reported
Final penalty amount: Not reported
Paid penalty amount: Not reported

Regulation violated: Not reported
Area of violation: Generators - General
Date violation determined: 2007-08-01 00:00:00.0
Date achieved compliance: 2008-12-18 00:00:00.0
Violation lead agency: State
Enforcement action: COMPLIANCE EVALUATION INSPECTION ON-SITE
Enforcement action date: 2008-12-18 00:00:00.0
Enf. disposition status: Action Satisfied (Case Closed)
Enf. disp. status date: 2008-12-18 00:00:00.0
Enforcement lead agency: EPA
Proposed penalty amount: Not reported
Final penalty amount: Not reported
Paid penalty amount: Not reported

Regulation violated: Not reported
Area of violation: Generators - General
Date violation determined: 2007-08-01 00:00:00.0

ICS SC II LLC (Continued) **1000354991**

Date achieved compliance: 2008-12-18 00:00:00.0
Violation lead agency: State
Enforcement action: COMPLIANCE EVALUATION INSPECTION ON-SITE
Enforcement action date: 2007-08-16 00:00:00.0
Enf. disposition status: Not reported
Enf. disp. status date: Not reported
Enforcement lead agency: State
Proposed penalty amount: Not reported
Final penalty amount: Not reported
Paid penalty amount: Not reported

Regulation violated: Not reported
Area of violation: TSD - Financial Requirements
Date violation determined: 2006-09-12 00:00:00.0
Date achieved compliance: 2008-12-18 00:00:00.0
Violation lead agency: State
Enforcement action: FINANCIAL RECORD REVIEW
Enforcement action date: 2008-12-18 00:00:00.0
Enf. disposition status: Action Satisfied (Case Closed)
Enf. disp. status date: 2008-12-18 00:00:00.0
Enforcement lead agency: EPA
Proposed penalty amount: Not reported
Final penalty amount: Not reported
Paid penalty amount: Not reported

Regulation violated: Not reported
Area of violation: TSD - Financial Requirements
Date violation determined: 2006-09-12 00:00:00.0
Date achieved compliance: 2008-12-18 00:00:00.0
Violation lead agency: State
Enforcement action: FINANCIAL RECORD REVIEW
Enforcement action date: 2006-09-29 00:00:00.0
Enf. disposition status: Not reported
Enf. disp. status date: Not reported
Enforcement lead agency: State
Proposed penalty amount: Not reported
Final penalty amount: Not reported
Paid penalty amount: Not reported

Regulation violated: Not reported
Area of violation: TSD - Financial Requirements
Date violation determined: 2006-09-12 00:00:00.0
Date achieved compliance: 2008-12-18 00:00:00.0
Violation lead agency: State
Enforcement action: FINANCIAL RECORD REVIEW
Enforcement action date: 2008-01-30 00:00:00.0
Enf. disposition status: Not reported
Enf. disp. status date: Not reported
Enforcement lead agency: State
Proposed penalty amount: Not reported
Final penalty amount: Not reported
Paid penalty amount: Not reported

Regulation violated: Not reported
Area of violation: TSD - Financial Requirements
Date violation determined: 2006-09-12 00:00:00.0
Date achieved compliance: 2008-12-18 00:00:00.0

ICS SC II LLC (Continued) **1000354991**

Violation lead agency: State
Enforcement action: FINANCIAL RECORD REVIEW
Enforcement action date: 2007-07-23 00:00:00.0
Enf. disposition status: Not reported
Enf. disp. status date: Not reported
Enforcement lead agency: State
Proposed penalty amount: Not reported
Final penalty amount: Not reported
Paid penalty amount: Not reported

Regulation violated: Not reported
Area of violation: Universal Waste - Small Quantity Handlers
Date violation determined: 2005-07-19 00:00:00.0
Date achieved compliance: 2007-01-17 00:00:00.0
Violation lead agency: State
Enforcement action: COMPLIANCE EVALUATION INSPECTION ON-SITE
Enforcement action date: Not reported
Enf. disposition status: Not reported
Enf. disp. status date: Not reported
Enforcement lead agency: Not reported
Proposed penalty amount: Not reported
Final penalty amount: Not reported
Paid penalty amount: Not reported

Regulation violated: SR - 270.1(c)
Area of violation: Generators - Records/Reporting
Date violation determined: 2005-07-19 00:00:00.0
Date achieved compliance: 2007-01-17 00:00:00.0
Violation lead agency: State
Enforcement action: NOT A SIGNIFICANT NON-COMPLIER
Enforcement action date: 2005-11-30 00:00:00.0
Enf. disposition status: Not reported
Enf. disp. status date: Not reported
Enforcement lead agency: State
Proposed penalty amount: Not reported
Final penalty amount: Not reported
Paid penalty amount: Not reported

Regulation violated: Not reported
Area of violation: Universal Waste - Small Quantity Handlers
Date violation determined: 2005-07-19 00:00:00.0
Date achieved compliance: 2007-01-17 00:00:00.0
Violation lead agency: State
Enforcement action: NOT A SIGNIFICANT NON-COMPLIER
Enforcement action date: Not reported
Enf. disposition status: Not reported
Enf. disp. status date: Not reported
Enforcement lead agency: Not reported
Proposed penalty amount: Not reported
Final penalty amount: Not reported
Paid penalty amount: Not reported

Regulation violated: SR - 262.34(a)(2)
Area of violation: Generators - General
Date violation determined: 2005-07-19 00:00:00.0
Date achieved compliance: 2007-01-17 00:00:00.0
Violation lead agency: State

ICS SC II LLC (Continued) **1000354991**

Enforcement action: SIGNIFICANT NON-COMPLIER
Enforcement action date: 2005-11-30 00:00:00.0
Enf. disposition status: Not reported
Enf. disp. status date: Not reported
Enforcement lead agency: State
Proposed penalty amount: Not reported
Final penalty amount: Not reported
Paid penalty amount: Not reported

Regulation violated: SR - 262.34(a)(2)
Area of violation: Generators - General
Date violation determined: 2005-07-19 00:00:00.0
Date achieved compliance: 2007-01-17 00:00:00.0
Violation lead agency: State
Enforcement action: COMPLIANCE EVALUATION INSPECTION ON-SITE
Enforcement action date: 2005-11-30 00:00:00.0
Enf. disposition status: Not reported
Enf. disp. status date: Not reported
Enforcement lead agency: State
Proposed penalty amount: Not reported
Final penalty amount: Not reported
Paid penalty amount: Not reported

Regulation violated: SR - 265.75
Area of violation: Generators - Records/Reporting
Date violation determined: 2005-07-19 00:00:00.0
Date achieved compliance: 2007-01-17 00:00:00.0
Violation lead agency: State
Enforcement action: NOT A SIGNIFICANT NON-COMPLIER
Enforcement action date: 2005-11-30 00:00:00.0
Enf. disposition status: Not reported
Enf. disp. status date: Not reported
Enforcement lead agency: State
Proposed penalty amount: Not reported
Final penalty amount: Not reported
Paid penalty amount: Not reported

Regulation violated: SR - 265.50
Area of violation: Generators - General
Date violation determined: 2005-07-19 00:00:00.0
Date achieved compliance: 2007-01-17 00:00:00.0
Violation lead agency: State
Enforcement action: SIGNIFICANT NON-COMPLIER
Enforcement action date: 2005-11-30 00:00:00.0
Enf. disposition status: Not reported
Enf. disp. status date: Not reported
Enforcement lead agency: State
Proposed penalty amount: Not reported
Final penalty amount: Not reported
Paid penalty amount: Not reported

Regulation violated: SR - 262.11
Area of violation: Generators - Records/Reporting
Date violation determined: 2005-07-19 00:00:00.0
Date achieved compliance: 2007-01-17 00:00:00.0
Violation lead agency: State
Enforcement action: SIGNIFICANT NON-COMPLIER

ICS SC II LLC (Continued) **1000354991**

Enforcement action date: 2005-11-30 00:00:00.0
Enf. disposition status: Not reported
Enf. disp. status date: Not reported
Enforcement lead agency: State
Proposed penalty amount: Not reported
Final penalty amount: Not reported
Paid penalty amount: Not reported

Regulation violated: SR - 265.13
Area of violation: Generators - Records/Reporting
Date violation determined: 2005-07-19 00:00:00.0
Date achieved compliance: 2007-01-17 00:00:00.0
Violation lead agency: State
Enforcement action: NOT A SIGNIFICANT NON-COMPLIER
Enforcement action date: 2005-11-30 00:00:00.0
Enf. disposition status: Not reported
Enf. disp. status date: Not reported
Enforcement lead agency: State
Proposed penalty amount: Not reported
Final penalty amount: Not reported
Paid penalty amount: Not reported

Regulation violated: SR - 265.13
Area of violation: Generators - Records/Reporting
Date violation determined: 2005-07-19 00:00:00.0
Date achieved compliance: 2007-01-17 00:00:00.0
Violation lead agency: State
Enforcement action: COMPLIANCE EVALUATION INSPECTION ON-SITE
Enforcement action date: 2005-11-30 00:00:00.0
Enf. disposition status: Not reported
Enf. disp. status date: Not reported
Enforcement lead agency: State
Proposed penalty amount: Not reported
Final penalty amount: Not reported
Paid penalty amount: Not reported

Regulation violated: SR - 265.174
Area of violation: Generators - General
Date violation determined: 2005-07-19 00:00:00.0
Date achieved compliance: 2007-01-17 00:00:00.0
Violation lead agency: State
Enforcement action: NOT A SIGNIFICANT NON-COMPLIER
Enforcement action date: 2005-11-30 00:00:00.0
Enf. disposition status: Not reported
Enf. disp. status date: Not reported
Enforcement lead agency: State
Proposed penalty amount: Not reported
Final penalty amount: Not reported
Paid penalty amount: Not reported

Regulation violated: SR - 273.13(d)(1)
Area of violation: Generators - General
Date violation determined: 2005-07-19 00:00:00.0
Date achieved compliance: 2007-01-17 00:00:00.0
Violation lead agency: State
Enforcement action: COMPLIANCE EVALUATION INSPECTION ON-SITE
Enforcement action date: 2005-11-30 00:00:00.0

ICS SC II LLC (Continued) **1000354991**

Enf. disposition status: Not reported
Enf. disp. status date: Not reported
Enforcement lead agency: State
Proposed penalty amount: Not reported
Final penalty amount: Not reported
Paid penalty amount: Not reported

Regulation violated: SR - 265.16
Area of violation: Generators - General
Date violation determined: 2005-07-19 00:00:00.0
Date achieved compliance: 2007-01-17 00:00:00.0
Violation lead agency: State
Enforcement action: COMPLIANCE EVALUATION INSPECTION ON-SITE
Enforcement action date: 2005-11-30 00:00:00.0
Enf. disposition status: Not reported
Enf. disp. status date: Not reported
Enforcement lead agency: State
Proposed penalty amount: Not reported
Final penalty amount: Not reported
Paid penalty amount: Not reported

Regulation violated: Not reported
Area of violation: Generators - Pre-transport
Date violation determined: 2005-07-19 00:00:00.0
Date achieved compliance: 2007-01-17 00:00:00.0
Violation lead agency: State
Enforcement action: SIGNIFICANT NON-COMPLIER
Enforcement action date: Not reported
Enf. disposition status: Not reported
Enf. disp. status date: Not reported
Enforcement lead agency: Not reported
Proposed penalty amount: Not reported
Final penalty amount: Not reported
Paid penalty amount: Not reported

Regulation violated: SR - 262.34(b)
Area of violation: Generators - Records/Reporting
Date violation determined: 2005-07-19 00:00:00.0
Date achieved compliance: 2007-01-17 00:00:00.0
Violation lead agency: State
Enforcement action: NOT A SIGNIFICANT NON-COMPLIER
Enforcement action date: 2005-11-30 00:00:00.0
Enf. disposition status: Not reported
Enf. disp. status date: Not reported
Enforcement lead agency: State
Proposed penalty amount: Not reported
Final penalty amount: Not reported
Paid penalty amount: Not reported

Regulation violated: SR - 262.11
Area of violation: Generators - Records/Reporting
Date violation determined: 2005-07-19 00:00:00.0
Date achieved compliance: 2007-01-17 00:00:00.0
Violation lead agency: State
Enforcement action: COMPLIANCE EVALUATION INSPECTION ON-SITE
Enforcement action date: 2005-11-30 00:00:00.0
Enf. disposition status: Not reported

ICS SC II LLC (Continued) **1000354991**

Enf. disp. status date: Not reported
Enforcement lead agency: State
Proposed penalty amount: Not reported
Final penalty amount: Not reported
Paid penalty amount: Not reported

Regulation violated: SR - 262.40
Area of violation: Generators - Manifest
Date violation determined: 2005-07-19 00:00:00.0
Date achieved compliance: 2007-01-17 00:00:00.0
Violation lead agency: State
Enforcement action: COMPLIANCE EVALUATION INSPECTION ON-SITE
Enforcement action date: 2005-11-30 00:00:00.0
Enf. disposition status: Not reported
Enf. disp. status date: Not reported
Enforcement lead agency: State
Proposed penalty amount: Not reported
Final penalty amount: Not reported
Paid penalty amount: Not reported

Regulation violated: SR - 262.34(b)
Area of violation: Generators - Records/Reporting
Date violation determined: 2005-07-19 00:00:00.0
Date achieved compliance: 2007-01-17 00:00:00.0
Violation lead agency: State
Enforcement action: COMPLIANCE EVALUATION INSPECTION ON-SITE
Enforcement action date: 2005-11-30 00:00:00.0
Enf. disposition status: Not reported
Enf. disp. status date: Not reported
Enforcement lead agency: State
Proposed penalty amount: Not reported
Final penalty amount: Not reported
Paid penalty amount: Not reported

Regulation violated: SR - 273.13(d)(1)
Area of violation: Generators - General
Date violation determined: 2005-07-19 00:00:00.0
Date achieved compliance: 2007-01-17 00:00:00.0
Violation lead agency: State
Enforcement action: SIGNIFICANT NON-COMPLIER
Enforcement action date: 2005-11-30 00:00:00.0
Enf. disposition status: Not reported
Enf. disp. status date: Not reported
Enforcement lead agency: State
Proposed penalty amount: Not reported
Final penalty amount: Not reported
Paid penalty amount: Not reported

Regulation violated: SR - 273.13(d)(1)
Area of violation: Generators - General
Date violation determined: 2005-07-19 00:00:00.0
Date achieved compliance: 2007-01-17 00:00:00.0
Violation lead agency: State
Enforcement action: NOT A SIGNIFICANT NON-COMPLIER
Enforcement action date: 2005-11-30 00:00:00.0
Enf. disposition status: Not reported
Enf. disp. status date: Not reported

ICS SC II LLC (Continued) **1000354991**

Enforcement lead agency: State
Proposed penalty amount: Not reported
Final penalty amount: Not reported
Paid penalty amount: Not reported

Regulation violated: Not reported
Area of violation: Generators - Pre-transport
Date violation determined: 2005-07-19 00:00:00.0
Date achieved compliance: 2007-01-17 00:00:00.0
Violation lead agency: State
Enforcement action: NOT A SIGNIFICANT NON-COMPLIER
Enforcement action date: Not reported
Enf. disposition status: Not reported
Enf. disp. status date: Not reported
Enforcement lead agency: Not reported
Proposed penalty amount: Not reported
Final penalty amount: Not reported
Paid penalty amount: Not reported

Regulation violated: SR - 262.34(a)(2)
Area of violation: Generators - General
Date violation determined: 2005-07-19 00:00:00.0
Date achieved compliance: 2007-01-17 00:00:00.0
Violation lead agency: State
Enforcement action: NOT A SIGNIFICANT NON-COMPLIER
Enforcement action date: 2005-11-30 00:00:00.0
Enf. disposition status: Not reported
Enf. disp. status date: Not reported
Enforcement lead agency: State
Proposed penalty amount: Not reported
Final penalty amount: Not reported
Paid penalty amount: Not reported

Regulation violated: SR - 265.16
Area of violation: Generators - General
Date violation determined: 2005-07-19 00:00:00.0
Date achieved compliance: 2007-01-17 00:00:00.0
Violation lead agency: State
Enforcement action: NOT A SIGNIFICANT NON-COMPLIER
Enforcement action date: 2005-11-30 00:00:00.0
Enf. disposition status: Not reported
Enf. disp. status date: Not reported
Enforcement lead agency: State
Proposed penalty amount: Not reported
Final penalty amount: Not reported
Paid penalty amount: Not reported

Regulation violated: SR - 262.11
Area of violation: Generators - Records/Reporting
Date violation determined: 2005-07-19 00:00:00.0
Date achieved compliance: 2007-01-17 00:00:00.0
Violation lead agency: State
Enforcement action: NOT A SIGNIFICANT NON-COMPLIER
Enforcement action date: 2005-11-30 00:00:00.0
Enf. disposition status: Not reported
Enf. disp. status date: Not reported
Enforcement lead agency: State

ICS SC II LLC (Continued) **1000354991**

Proposed penalty amount: Not reported
Final penalty amount: Not reported
Paid penalty amount: Not reported

Regulation violated: SR - 265.174
Area of violation: Generators - General
Date violation determined: 2005-07-19 00:00:00.0
Date achieved compliance: 2007-01-17 00:00:00.0
Violation lead agency: State
Enforcement action: SIGNIFICANT NON-COMPLIER
Enforcement action date: 2005-11-30 00:00:00.0
Enf. disposition status: Not reported
Enf. disp. status date: Not reported
Enforcement lead agency: State
Proposed penalty amount: Not reported
Final penalty amount: Not reported
Paid penalty amount: Not reported

Regulation violated: SR - 270.1(c)
Area of violation: Generators - Records/Reporting
Date violation determined: 2005-07-19 00:00:00.0
Date achieved compliance: 2007-01-17 00:00:00.0
Violation lead agency: State
Enforcement action: COMPLIANCE EVALUATION INSPECTION ON-SITE
Enforcement action date: 2005-11-30 00:00:00.0
Enf. disposition status: Not reported
Enf. disp. status date: Not reported
Enforcement lead agency: State
Proposed penalty amount: Not reported
Final penalty amount: Not reported
Paid penalty amount: Not reported

Regulation violated: PC - 273.15(a)
Area of violation: Generators - General
Date violation determined: 2005-07-19 00:00:00.0
Date achieved compliance: 2007-01-17 00:00:00.0
Violation lead agency: State
Enforcement action: NOT A SIGNIFICANT NON-COMPLIER
Enforcement action date: 2005-11-30 00:00:00.0
Enf. disposition status: Not reported
Enf. disp. status date: Not reported
Enforcement lead agency: State
Proposed penalty amount: Not reported
Final penalty amount: Not reported
Paid penalty amount: Not reported

Regulation violated: SR - 262.34(b)
Area of violation: Generators - Records/Reporting
Date violation determined: 2005-07-19 00:00:00.0
Date achieved compliance: 2007-01-17 00:00:00.0
Violation lead agency: State
Enforcement action: SIGNIFICANT NON-COMPLIER
Enforcement action date: 2005-11-30 00:00:00.0
Enf. disposition status: Not reported
Enf. disp. status date: Not reported
Enforcement lead agency: State
Proposed penalty amount: Not reported

ICS SC II LLC (Continued) **1000354991**

Final penalty amount: Not reported
Paid penalty amount: Not reported

Regulation violated: Not reported
Area of violation: Universal Waste - Small Quantity Handlers
Date violation determined: 2005-07-19 00:00:00.0
Date achieved compliance: 2007-01-17 00:00:00.0
Violation lead agency: State
Enforcement action: SIGNIFICANT NON-COMPLIER
Enforcement action date: Not reported
Enf. disposition status: Not reported
Enf. disp. status date: Not reported
Enforcement lead agency: Not reported
Proposed penalty amount: Not reported
Final penalty amount: Not reported
Paid penalty amount: Not reported

Regulation violated: PC - 273.15(a)
Area of violation: Generators - General
Date violation determined: 2005-07-19 00:00:00.0
Date achieved compliance: 2007-01-17 00:00:00.0
Violation lead agency: State
Enforcement action: COMPLIANCE EVALUATION INSPECTION ON-SITE
Enforcement action date: 2005-11-30 00:00:00.0
Enf. disposition status: Not reported
Enf. disp. status date: Not reported
Enforcement lead agency: State
Proposed penalty amount: Not reported
Final penalty amount: Not reported
Paid penalty amount: Not reported

Regulation violated: SR - 265.174
Area of violation: Generators - General
Date violation determined: 2005-07-19 00:00:00.0
Date achieved compliance: 2007-01-17 00:00:00.0
Violation lead agency: State
Enforcement action: COMPLIANCE EVALUATION INSPECTION ON-SITE
Enforcement action date: 2005-11-30 00:00:00.0
Enf. disposition status: Not reported
Enf. disp. status date: Not reported
Enforcement lead agency: State
Proposed penalty amount: Not reported
Final penalty amount: Not reported
Paid penalty amount: Not reported

Regulation violated: SR - 262.40
Area of violation: Generators - Manifest
Date violation determined: 2005-07-19 00:00:00.0
Date achieved compliance: 2007-01-17 00:00:00.0
Violation lead agency: State
Enforcement action: NOT A SIGNIFICANT NON-COMPLIER
Enforcement action date: 2005-11-30 00:00:00.0
Enf. disposition status: Not reported
Enf. disp. status date: Not reported
Enforcement lead agency: State
Proposed penalty amount: Not reported
Final penalty amount: Not reported

ICS SC II LLC (Continued) **1000354991**

Paid penalty amount: Not reported

Regulation violated: SR - 265.13
Area of violation: Generators - Records/Reporting
Date violation determined: 2005-07-19 00:00:00.0
Date achieved compliance: 2007-01-17 00:00:00.0
Violation lead agency: State
Enforcement action: SIGNIFICANT NON-COMPLIER
Enforcement action date: 2005-11-30 00:00:00.0
Enf. disposition status: Not reported
Enf. disp. status date: Not reported
Enforcement lead agency: State
Proposed penalty amount: Not reported
Final penalty amount: Not reported
Paid penalty amount: Not reported

Regulation violated: SR - 262.40
Area of violation: Generators - Manifest
Date violation determined: 2005-07-19 00:00:00.0
Date achieved compliance: 2007-01-17 00:00:00.0
Violation lead agency: State
Enforcement action: SIGNIFICANT NON-COMPLIER
Enforcement action date: 2005-11-30 00:00:00.0
Enf. disposition status: Not reported
Enf. disp. status date: Not reported
Enforcement lead agency: State
Proposed penalty amount: Not reported
Final penalty amount: Not reported
Paid penalty amount: Not reported

Regulation violated: SR - 265.50
Area of violation: Generators - General
Date violation determined: 2005-07-19 00:00:00.0
Date achieved compliance: 2007-01-17 00:00:00.0
Violation lead agency: State
Enforcement action: COMPLIANCE EVALUATION INSPECTION ON-SITE
Enforcement action date: 2005-11-30 00:00:00.0
Enf. disposition status: Not reported
Enf. disp. status date: Not reported
Enforcement lead agency: State
Proposed penalty amount: Not reported
Final penalty amount: Not reported
Paid penalty amount: Not reported

Regulation violated: SR - 265.16
Area of violation: Generators - General
Date violation determined: 2005-07-19 00:00:00.0
Date achieved compliance: 2007-01-17 00:00:00.0
Violation lead agency: State
Enforcement action: SIGNIFICANT NON-COMPLIER
Enforcement action date: 2005-11-30 00:00:00.0
Enf. disposition status: Not reported
Enf. disp. status date: Not reported
Enforcement lead agency: State
Proposed penalty amount: Not reported
Final penalty amount: Not reported
Paid penalty amount: Not reported

ICS SC II LLC (Continued) **1000354991**

Regulation violated:	SR - 265.50
Area of violation:	Generators - General
Date violation determined:	2005-07-19 00:00:00.0
Date achieved compliance:	2007-01-17 00:00:00.0
Violation lead agency:	State
Enforcement action:	NOT A SIGNIFICANT NON-COMPLIER
Enforcement action date:	2005-11-30 00:00:00.0
Enf. disposition status:	Not reported
Enf. disp. status date:	Not reported
Enforcement lead agency:	State
Proposed penalty amount:	Not reported
Final penalty amount:	Not reported
Paid penalty amount:	Not reported

Regulation violated:	Not reported
Area of violation:	Generators - Pre-transport
Date violation determined:	2005-07-19 00:00:00.0
Date achieved compliance:	2007-01-17 00:00:00.0
Violation lead agency:	State
Enforcement action:	COMPLIANCE EVALUATION INSPECTION ON-SITE
Enforcement action date:	Not reported
Enf. disposition status:	Not reported
Enf. disp. status date:	Not reported
Enforcement lead agency:	Not reported
Proposed penalty amount:	Not reported
Final penalty amount:	Not reported
Paid penalty amount:	Not reported

Regulation violated:	SR - 265.75
Area of violation:	Generators - Records/Reporting
Date violation determined:	2005-07-19 00:00:00.0
Date achieved compliance:	2007-01-17 00:00:00.0
Violation lead agency:	State
Enforcement action:	COMPLIANCE EVALUATION INSPECTION ON-SITE
Enforcement action date:	2005-11-30 00:00:00.0
Enf. disposition status:	Not reported
Enf. disp. status date:	Not reported
Enforcement lead agency:	State
Proposed penalty amount:	Not reported
Final penalty amount:	Not reported
Paid penalty amount:	Not reported

Regulation violated:	SR - 270.1(c)
Area of violation:	Generators - Records/Reporting
Date violation determined:	2005-07-19 00:00:00.0
Date achieved compliance:	2007-01-17 00:00:00.0
Violation lead agency:	State
Enforcement action:	SIGNIFICANT NON-COMPLIER
Enforcement action date:	2005-11-30 00:00:00.0
Enf. disposition status:	Not reported
Enf. disp. status date:	Not reported
Enforcement lead agency:	State
Proposed penalty amount:	Not reported
Final penalty amount:	Not reported
Paid penalty amount:	Not reported

Regulation violated:	PC - 273.15(a)

ICS SC II LLC (Continued) **1000354991**

Area of violation: Generators - General
Date violation determined: 2005-07-19 00:00:00.0
Date achieved compliance: 2007-01-17 00:00:00.0
Violation lead agency: State
Enforcement action: SIGNIFICANT NON-COMPLIER
Enforcement action date: 2005-11-30 00:00:00.0
Enf. disposition status: Not reported
Enf. disp. status date: Not reported
Enforcement lead agency: State
Proposed penalty amount: Not reported
Final penalty amount: Not reported
Paid penalty amount: Not reported

Regulation violated: SR - 265.75
Area of violation: Generators - Records/Reporting
Date violation determined: 2005-07-19 00:00:00.0
Date achieved compliance: 2007-01-17 00:00:00.0
Violation lead agency: State
Enforcement action: SIGNIFICANT NON-COMPLIER
Enforcement action date: 2005-11-30 00:00:00.0
Enf. disposition status: Not reported
Enf. disp. status date: Not reported
Enforcement lead agency: State
Proposed penalty amount: Not reported
Final penalty amount: Not reported
Paid penalty amount: Not reported

Regulation violated: SR - 265.16(e)
Area of violation: Generators - General
Date violation determined: 2004-05-11 00:00:00.0
Date achieved compliance: 2007-01-17 00:00:00.0
Violation lead agency: State
Enforcement action: SIGNIFICANT NON-COMPLIER
Enforcement action date: 2006-02-07 00:00:00.0
Enf. disposition status: Not reported
Enf. disp. status date: Not reported
Enforcement lead agency: State
Proposed penalty amount: Not reported
Final penalty amount: Not reported
Paid penalty amount: Not reported

Regulation violated: SR - 265.13(b)
Area of violation: Generators - Records/Reporting
Date violation determined: 2004-05-11 00:00:00.0
Date achieved compliance: 2007-01-17 00:00:00.0
Violation lead agency: State
Enforcement action: NOT A SIGNIFICANT NON-COMPLIER
Enforcement action date: 2006-02-07 00:00:00.0
Enf. disposition status: Not reported
Enf. disp. status date: Not reported
Enforcement lead agency: State
Proposed penalty amount: Not reported
Final penalty amount: Not reported
Paid penalty amount: Not reported

Regulation violated: SR - 265.52(d)
Area of violation: Generators - General

ICS SC II LLC (Continued) **1000354991**

Date violation determined: 2004-05-11 00:00:00.0
Date achieved compliance: 2007-01-17 00:00:00.0
Violation lead agency: State
Enforcement action: NOT A SIGNIFICANT NON-COMPLIER
Enforcement action date: 2006-02-07 00:00:00.0
Enf. disposition status: Not reported
Enf. disp. status date: Not reported
Enforcement lead agency: State
Proposed penalty amount: Not reported
Final penalty amount: Not reported
Paid penalty amount: Not reported

Regulation violated: SR - 265.16(d)(1)(2)(3)
Area of violation: Generators - General
Date violation determined: 2004-05-11 00:00:00.0
Date achieved compliance: 2007-01-17 00:00:00.0
Violation lead agency: State
Enforcement action: NOT A SIGNIFICANT NON-COMPLIER
Enforcement action date: 2007-01-17 00:00:00.0
Enf. disposition status: Not reported
Enf. disp. status date: Not reported
Enforcement lead agency: State
Proposed penalty amount: Not reported
Final penalty amount: 21000
Paid penalty amount: 21000

Regulation violated: SR - 265.53(b)
Area of violation: Generators - General
Date violation determined: 2004-05-11 00:00:00.0
Date achieved compliance: 2007-01-17 00:00:00.0
Violation lead agency: State
Enforcement action: NOT A SIGNIFICANT NON-COMPLIER
Enforcement action date: 2007-01-17 00:00:00.0
Enf. disposition status: Not reported
Enf. disp. status date: Not reported
Enforcement lead agency: State
Proposed penalty amount: Not reported
Final penalty amount: 21000
Paid penalty amount: 21000

Regulation violated: SR - 265.52(d)
Area of violation: Generators - General
Date violation determined: 2004-05-11 00:00:00.0
Date achieved compliance: 2007-01-17 00:00:00.0
Violation lead agency: State
Enforcement action: NOT A SIGNIFICANT NON-COMPLIER
Enforcement action date: 2007-01-17 00:00:00.0
Enf. disposition status: Not reported
Enf. disp. status date: Not reported
Enforcement lead agency: State
Proposed penalty amount: Not reported
Final penalty amount: 21000
Paid penalty amount: 21000

Regulation violated: SR - 265.16(d)(1)(2)(3)
Area of violation: Generators - General
Date violation determined: 2004-05-11 00:00:00.0

ICS SC II LLC (Continued) **1000354991**

Date achieved compliance: 2007-01-17 00:00:00.0
Violation lead agency: State
Enforcement action: SIGNIFICANT NON-COMPLIER
Enforcement action date: 2007-01-17 00:00:00.0
Enf. disposition status: Not reported
Enf. disp. status date: Not reported
Enforcement lead agency: State
Proposed penalty amount: Not reported
Final penalty amount: 21000
Paid penalty amount: 21000

Regulation violated: SR - 265.13(b)
Area of violation: Generators - Records/Reporting
Date violation determined: 2004-05-11 00:00:00.0
Date achieved compliance: 2007-01-17 00:00:00.0
Violation lead agency: State
Enforcement action: NOT A SIGNIFICANT NON-COMPLIER
Enforcement action date: 2007-01-17 00:00:00.0
Enf. disposition status: Not reported
Enf. disp. status date: Not reported
Enforcement lead agency: State
Proposed penalty amount: Not reported
Final penalty amount: 21000
Paid penalty amount: 21000

Regulation violated: SR - 265.16(e)
Area of violation: Generators - General
Date violation determined: 2004-05-11 00:00:00.0
Date achieved compliance: 2007-01-17 00:00:00.0
Violation lead agency: State
Enforcement action: NOT A SIGNIFICANT NON-COMPLIER
Enforcement action date: 2006-02-07 00:00:00.0
Enf. disposition status: Not reported
Enf. disp. status date: Not reported
Enforcement lead agency: State
Proposed penalty amount: Not reported
Final penalty amount: Not reported
Paid penalty amount: Not reported

Regulation violated: SR - 265.13(b)
Area of violation: Generators - Records/Reporting
Date violation determined: 2004-05-11 00:00:00.0
Date achieved compliance: 2007-01-17 00:00:00.0
Violation lead agency: State
Enforcement action: SIGNIFICANT NON-COMPLIER
Enforcement action date: 2007-01-17 00:00:00.0
Enf. disposition status: Not reported
Enf. disp. status date: Not reported
Enforcement lead agency: State
Proposed penalty amount: Not reported
Final penalty amount: 21000
Paid penalty amount: 21000

Regulation violated: SR - 265.13(b)
Area of violation: Generators - Records/Reporting
Date violation determined: 2004-05-11 00:00:00.0
Date achieved compliance: 2007-01-17 00:00:00.0

ICS SC II LLC (Continued) **1000354991**

Violation lead agency: State
Enforcement action: COMPLIANCE EVALUATION INSPECTION ON-SITE
Enforcement action date: 2006-02-07 00:00:00.0
Enf. disposition status: Not reported
Enf. disp. status date: Not reported
Enforcement lead agency: State
Proposed penalty amount: Not reported
Final penalty amount: Not reported
Paid penalty amount: Not reported

Regulation violated: SR - 265.52(d)
Area of violation: Generators - General
Date violation determined: 2004-05-11 00:00:00.0
Date achieved compliance: 2007-01-17 00:00:00.0
Violation lead agency: State
Enforcement action: COMPLIANCE EVALUATION INSPECTION ON-SITE
Enforcement action date: 2006-02-07 00:00:00.0
Enf. disposition status: Not reported
Enf. disp. status date: Not reported
Enforcement lead agency: State
Proposed penalty amount: Not reported
Final penalty amount: Not reported
Paid penalty amount: Not reported

Regulation violated: SR - 265.53(b)
Area of violation: Generators - General
Date violation determined: 2004-05-11 00:00:00.0
Date achieved compliance: 2007-01-17 00:00:00.0
Violation lead agency: State
Enforcement action: COMPLIANCE EVALUATION INSPECTION ON-SITE
Enforcement action date: 2006-02-07 00:00:00.0
Enf. disposition status: Not reported
Enf. disp. status date: Not reported
Enforcement lead agency: State
Proposed penalty amount: Not reported
Final penalty amount: Not reported
Paid penalty amount: Not reported

Regulation violated: SR - 265.53(b)
Area of violation: Generators - General
Date violation determined: 2004-05-11 00:00:00.0
Date achieved compliance: 2007-01-17 00:00:00.0
Violation lead agency: State
Enforcement action: SIGNIFICANT NON-COMPLIER
Enforcement action date: 2006-02-07 00:00:00.0
Enf. disposition status: Not reported
Enf. disp. status date: Not reported
Enforcement lead agency: State
Proposed penalty amount: Not reported
Final penalty amount: Not reported
Paid penalty amount: Not reported

Regulation violated: SR - 265.52(d)
Area of violation: Generators - General
Date violation determined: 2004-05-11 00:00:00.0
Date achieved compliance: 2007-01-17 00:00:00.0
Violation lead agency: State

ICS SC II LLC (Continued) **1000354991**

Enforcement action: COMPLIANCE EVALUATION INSPECTION ON-SITE
Enforcement action date: 2007-01-17 00:00:00.0
Enf. disposition status: Not reported
Enf. disp. status date: Not reported
Enforcement lead agency: State
Proposed penalty amount: Not reported
Final penalty amount: 21000
Paid penalty amount: 21000

Regulation violated: SR - 265.52(d)
Area of violation: Generators - General
Date violation determined: 2004-05-11 00:00:00.0
Date achieved compliance: 2007-01-17 00:00:00.0
Violation lead agency: State
Enforcement action: SIGNIFICANT NON-COMPLIER
Enforcement action date: 2006-02-07 00:00:00.0
Enf. disposition status: Not reported
Enf. disp. status date: Not reported
Enforcement lead agency: State
Proposed penalty amount: Not reported
Final penalty amount: Not reported
Paid penalty amount: Not reported

Regulation violated: SR - 265.16(d)(1)(2)(3)
Area of violation: Generators - General
Date violation determined: 2004-05-11 00:00:00.0
Date achieved compliance: 2007-01-17 00:00:00.0
Violation lead agency: State
Enforcement action: COMPLIANCE EVALUATION INSPECTION ON-SITE
Enforcement action date: 2006-02-07 00:00:00.0
Enf. disposition status: Not reported
Enf. disp. status date: Not reported
Enforcement lead agency: State
Proposed penalty amount: Not reported
Final penalty amount: Not reported
Paid penalty amount: Not reported

Regulation violated: SR - 265.53(b)
Area of violation: Generators - General
Date violation determined: 2004-05-11 00:00:00.0
Date achieved compliance: 2007-01-17 00:00:00.0
Violation lead agency: State
Enforcement action: NOT A SIGNIFICANT NON-COMPLIER
Enforcement action date: 2006-02-07 00:00:00.0
Enf. disposition status: Not reported
Enf. disp. status date: Not reported
Enforcement lead agency: State
Proposed penalty amount: Not reported
Final penalty amount: Not reported
Paid penalty amount: Not reported

Regulation violated: SR - 265.53(b)
Area of violation: Generators - General
Date violation determined: 2004-05-11 00:00:00.0
Date achieved compliance: 2007-01-17 00:00:00.0
Violation lead agency: State
Enforcement action: COMPLIANCE EVALUATION INSPECTION ON-SITE

ICS SC II LLC (Continued) **1000354991**

Enforcement action date: 2007-01-17 00:00:00.0
Enf. disposition status: Not reported
Enf. disp. status date: Not reported
Enforcement lead agency: State
Proposed penalty amount: Not reported
Final penalty amount: 21000
Paid penalty amount: 21000

Regulation violated: SR - 265.53(b)
Area of violation: Generators - General
Date violation determined: 2004-05-11 00:00:00.0
Date achieved compliance: 2007-01-17 00:00:00.0
Violation lead agency: State
Enforcement action: SIGNIFICANT NON-COMPLIER
Enforcement action date: 2007-01-17 00:00:00.0
Enf. disposition status: Not reported
Enf. disp. status date: Not reported
Enforcement lead agency: State
Proposed penalty amount: Not reported
Final penalty amount: 21000
Paid penalty amount: 21000

Regulation violated: SR - 265.13(b)
Area of violation: Generators - Records/Reporting
Date violation determined: 2004-05-11 00:00:00.0
Date achieved compliance: 2007-01-17 00:00:00.0
Violation lead agency: State
Enforcement action: COMPLIANCE EVALUATION INSPECTION ON-SITE
Enforcement action date: 2007-01-17 00:00:00.0
Enf. disposition status: Not reported
Enf. disp. status date: Not reported
Enforcement lead agency: State
Proposed penalty amount: Not reported
Final penalty amount: 21000
Paid penalty amount: 21000

Regulation violated: SR - 265.16(e)
Area of violation: Generators - General
Date violation determined: 2004-05-11 00:00:00.0
Date achieved compliance: 2007-01-17 00:00:00.0
Violation lead agency: State
Enforcement action: COMPLIANCE EVALUATION INSPECTION ON-SITE
Enforcement action date: 2007-01-17 00:00:00.0
Enf. disposition status: Not reported
Enf. disp. status date: Not reported
Enforcement lead agency: State
Proposed penalty amount: Not reported
Final penalty amount: 21000
Paid penalty amount: 21000

Regulation violated: SR - 265.16(d)(1)(2)(3)
Area of violation: Generators - General
Date violation determined: 2004-05-11 00:00:00.0
Date achieved compliance: 2007-01-17 00:00:00.0
Violation lead agency: State
Enforcement action: COMPLIANCE EVALUATION INSPECTION ON-SITE
Enforcement action date: 2007-01-17 00:00:00.0

ICS SC II LLC (Continued) **1000354991**

Enf. disposition status: Not reported
Enf. disp. status date: Not reported
Enforcement lead agency: State
Proposed penalty amount: Not reported
Final penalty amount: 21000
Paid penalty amount: 21000

Regulation violated: SR - 265.52(d)
Area of violation: Generators - General
Date violation determined: 2004-05-11 00:00:00.0
Date achieved compliance: 2007-01-17 00:00:00.0
Violation lead agency: State
Enforcement action: SIGNIFICANT NON-COMPLIER
Enforcement action date: 2007-01-17 00:00:00.0
Enf. disposition status: Not reported
Enf. disp. status date: Not reported
Enforcement lead agency: State
Proposed penalty amount: Not reported
Final penalty amount: 21000
Paid penalty amount: 21000

Regulation violated: SR - 265.13(b)
Area of violation: Generators - Records/Reporting
Date violation determined: 2004-05-11 00:00:00.0
Date achieved compliance: 2007-01-17 00:00:00.0
Violation lead agency: State
Enforcement action: SIGNIFICANT NON-COMPLIER
Enforcement action date: 2006-02-07 00:00:00.0
Enf. disposition status: Not reported
Enf. disp. status date: Not reported
Enforcement lead agency: State
Proposed penalty amount: Not reported
Final penalty amount: Not reported
Paid penalty amount: Not reported

Regulation violated: SR - 265.16(d)(1)(2)(3)
Area of violation: Generators - General
Date violation determined: 2004-05-11 00:00:00.0
Date achieved compliance: 2007-01-17 00:00:00.0
Violation lead agency: State
Enforcement action: NOT A SIGNIFICANT NON-COMPLIER
Enforcement action date: 2006-02-07 00:00:00.0
Enf. disposition status: Not reported
Enf. disp. status date: Not reported
Enforcement lead agency: State
Proposed penalty amount: Not reported
Final penalty amount: Not reported
Paid penalty amount: Not reported

Regulation violated: SR - 265.16(e)
Area of violation: Generators - General
Date violation determined: 2004-05-11 00:00:00.0
Date achieved compliance: 2007-01-17 00:00:00.0
Violation lead agency: State
Enforcement action: COMPLIANCE EVALUATION INSPECTION ON-SITE
Enforcement action date: 2006-02-07 00:00:00.0
Enf. disposition status: Not reported

ICS SC II LLC (Continued) **1000354991**

Enf. disp. status date: Not reported
Enforcement lead agency: State
Proposed penalty amount: Not reported
Final penalty amount: Not reported
Paid penalty amount: Not reported

Regulation violated: SR - 265.16(e)
Area of violation: Generators - General
Date violation determined: 2004-05-11 00:00:00.0
Date achieved compliance: 2007-01-17 00:00:00.0
Violation lead agency: State
Enforcement action: SIGNIFICANT NON-COMPLIER
Enforcement action date: 2007-01-17 00:00:00.0
Enf. disposition status: Not reported
Enf. disp. status date: Not reported
Enforcement lead agency: State
Proposed penalty amount: Not reported
Final penalty amount: 21000
Paid penalty amount: 21000

Regulation violated: SR - 265.16(e)
Area of violation: Generators - General
Date violation determined: 2004-05-11 00:00:00.0
Date achieved compliance: 2007-01-17 00:00:00.0
Violation lead agency: State
Enforcement action: NOT A SIGNIFICANT NON-COMPLIER
Enforcement action date: 2007-01-17 00:00:00.0
Enf. disposition status: Not reported
Enf. disp. status date: Not reported
Enforcement lead agency: State
Proposed penalty amount: Not reported
Final penalty amount: 21000
Paid penalty amount: 21000

Regulation violated: SR - 265.16(d)(1)(2)(3)
Area of violation: Generators - General
Date violation determined: 2004-05-11 00:00:00.0
Date achieved compliance: 2007-01-17 00:00:00.0
Violation lead agency: State
Enforcement action: SIGNIFICANT NON-COMPLIER
Enforcement action date: 2006-02-07 00:00:00.0
Enf. disposition status: Not reported
Enf. disp. status date: Not reported
Enforcement lead agency: State
Proposed penalty amount: Not reported
Final penalty amount: Not reported
Paid penalty amount: Not reported

Regulation violated: SR - 262.11
Area of violation: Generators - Records/Reporting
Date violation determined: 2004-03-03 00:00:00.0
Date achieved compliance: 2005-11-10 00:00:00.0
Violation lead agency: State
Enforcement action: NOT A SIGNIFICANT NON-COMPLIER
Enforcement action date: 2004-03-12 00:00:00.0
Enf. disposition status: Not reported
Enf. disp. status date: Not reported

ICS SC II LLC (Continued) **1000354991**

Enforcement lead agency: State
Proposed penalty amount: Not reported
Final penalty amount: Not reported
Paid penalty amount: Not reported

Regulation violated: SR - 273.13(d)(1)
Area of violation: Generators - General
Date violation determined: 2004-03-03 00:00:00.0
Date achieved compliance: 2005-11-10 00:00:00.0
Violation lead agency: State
Enforcement action: NOT A SIGNIFICANT NON-COMPLIER
Enforcement action date: 2005-11-10 00:00:00.0
Enf. disposition status: Not reported
Enf. disp. status date: Not reported
Enforcement lead agency: State
Proposed penalty amount: Not reported
Final penalty amount: 14000
Paid penalty amount: 14001

Regulation violated: SR - 262.11
Area of violation: Generators - Records/Reporting
Date violation determined: 2004-03-03 00:00:00.0
Date achieved compliance: 2005-11-10 00:00:00.0
Violation lead agency: State
Enforcement action: COMPLIANCE EVALUATION INSPECTION ON-SITE
Enforcement action date: 2004-10-28 00:00:00.0
Enf. disposition status: Not reported
Enf. disp. status date: Not reported
Enforcement lead agency: State
Proposed penalty amount: Not reported
Final penalty amount: Not reported
Paid penalty amount: Not reported

Regulation violated: SR - 262.11
Area of violation: Generators - Records/Reporting
Date violation determined: 2004-03-03 00:00:00.0
Date achieved compliance: 2005-11-10 00:00:00.0
Violation lead agency: State
Enforcement action: COMPLIANCE EVALUATION INSPECTION ON-SITE
Enforcement action date: 2005-11-10 00:00:00.0
Enf. disposition status: Not reported
Enf. disp. status date: Not reported
Enforcement lead agency: State
Proposed penalty amount: Not reported
Final penalty amount: 14000
Paid penalty amount: 14001

Regulation violated: SR - 262.11
Area of violation: Generators - Records/Reporting
Date violation determined: 2004-03-03 00:00:00.0
Date achieved compliance: 2005-11-10 00:00:00.0
Violation lead agency: State
Enforcement action: SIGNIFICANT NON-COMPLIER
Enforcement action date: 2004-08-05 00:00:00.0
Enf. disposition status: Not reported
Enf. disp. status date: Not reported
Enforcement lead agency: State

ICS SC II LLC (Continued) **1000354991**

Proposed penalty amount: Not reported
Final penalty amount: Not reported
Paid penalty amount: Not reported

Regulation violated: SR - 262.11
Area of violation: Generators - Records/Reporting
Date violation determined: 2004-03-03 00:00:00.0
Date achieved compliance: 2005-11-10 00:00:00.0
Violation lead agency: State
Enforcement action: SIGNIFICANT NON-COMPLIER
Enforcement action date: 2005-11-10 00:00:00.0
Enf. disposition status: Not reported
Enf. disp. status date: Not reported
Enforcement lead agency: State
Proposed penalty amount: Not reported
Final penalty amount: 14000
Paid penalty amount: 14001

Regulation violated: SR - 262.11
Area of violation: Generators - Records/Reporting
Date violation determined: 2004-03-03 00:00:00.0
Date achieved compliance: 2005-11-10 00:00:00.0
Violation lead agency: State
Enforcement action: NOT A SIGNIFICANT NON-COMPLIER
Enforcement action date: 2004-10-28 00:00:00.0
Enf. disposition status: Not reported
Enf. disp. status date: Not reported
Enforcement lead agency: State
Proposed penalty amount: Not reported
Final penalty amount: Not reported
Paid penalty amount: Not reported

Regulation violated: SR - 273.13(d)(1)
Area of violation: Generators - General
Date violation determined: 2004-03-03 00:00:00.0
Date achieved compliance: 2005-11-10 00:00:00.0
Violation lead agency: State
Enforcement action: NOT A SIGNIFICANT NON-COMPLIER
Enforcement action date: 2004-10-28 00:00:00.0
Enf. disposition status: Not reported
Enf. disp. status date: Not reported
Enforcement lead agency: State
Proposed penalty amount: Not reported
Final penalty amount: Not reported
Paid penalty amount: Not reported

Regulation violated: SR - 273.13(d)(1)
Area of violation: Generators - General
Date violation determined: 2004-03-03 00:00:00.0
Date achieved compliance: 2005-11-10 00:00:00.0
Violation lead agency: State
Enforcement action: SIGNIFICANT NON-COMPLIER
Enforcement action date: 2004-08-05 00:00:00.0
Enf. disposition status: Not reported
Enf. disp. status date: Not reported
Enforcement lead agency: State
Proposed penalty amount: Not reported

ICS SC II LLC (Continued) **1000354991**

Final penalty amount: Not reported
Paid penalty amount: Not reported

Regulation violated: SR - 273.13(d)(1)
Area of violation: Generators - General
Date violation determined: 2004-03-03 00:00:00.0
Date achieved compliance: 2005-11-10 00:00:00.0
Violation lead agency: State
Enforcement action: COMPLIANCE EVALUATION INSPECTION ON-SITE
Enforcement action date: 2004-03-12 00:00:00.0
Enf. disposition status: Not reported
Enf. disp. status date: Not reported
Enforcement lead agency: State
Proposed penalty amount: Not reported
Final penalty amount: Not reported
Paid penalty amount: Not reported

Regulation violated: SR - 273.13(d)(1)
Area of violation: Generators - General
Date violation determined: 2004-03-03 00:00:00.0
Date achieved compliance: 2005-11-10 00:00:00.0
Violation lead agency: State
Enforcement action: COMPLIANCE EVALUATION INSPECTION ON-SITE
Enforcement action date: 2005-11-10 00:00:00.0
Enf. disposition status: Not reported
Enf. disp. status date: Not reported
Enforcement lead agency: State
Proposed penalty amount: Not reported
Final penalty amount: 14000
Paid penalty amount: 14001

Regulation violated: SR - 262.11
Area of violation: Generators - Records/Reporting
Date violation determined: 2004-03-03 00:00:00.0
Date achieved compliance: 2005-11-10 00:00:00.0
Violation lead agency: State
Enforcement action: SIGNIFICANT NON-COMPLIER
Enforcement action date: 2004-03-12 00:00:00.0
Enf. disposition status: Not reported
Enf. disp. status date: Not reported
Enforcement lead agency: State
Proposed penalty amount: Not reported
Final penalty amount: Not reported
Paid penalty amount: Not reported

Regulation violated: SR - 262.11
Area of violation: Generators - Records/Reporting
Date violation determined: 2004-03-03 00:00:00.0
Date achieved compliance: 2005-11-10 00:00:00.0
Violation lead agency: State
Enforcement action: NOT A SIGNIFICANT NON-COMPLIER
Enforcement action date: 2005-11-10 00:00:00.0
Enf. disposition status: Not reported
Enf. disp. status date: Not reported
Enforcement lead agency: State
Proposed penalty amount: Not reported
Final penalty amount: 14000

ICS SC II LLC (Continued) **1000354991**

Paid penalty amount: 14001

Regulation violated: SR - 273.13(d)(1)
Area of violation: Generators - General
Date violation determined: 2004-03-03 00:00:00.0
Date achieved compliance: 2005-11-10 00:00:00.0
Violation lead agency: State
Enforcement action: SIGNIFICANT NON-COMPLIER
Enforcement action date: 2004-03-12 00:00:00.0
Enf. disposition status: Not reported
Enf. disp. status date: Not reported
Enforcement lead agency: State
Proposed penalty amount: Not reported
Final penalty amount: Not reported
Paid penalty amount: Not reported

Regulation violated: SR - 273.13(d)(1)
Area of violation: Generators - General
Date violation determined: 2004-03-03 00:00:00.0
Date achieved compliance: 2005-11-10 00:00:00.0
Violation lead agency: State
Enforcement action: NOT A SIGNIFICANT NON-COMPLIER
Enforcement action date: 2004-03-12 00:00:00.0
Enf. disposition status: Not reported
Enf. disp. status date: Not reported
Enforcement lead agency: State
Proposed penalty amount: Not reported
Final penalty amount: Not reported
Paid penalty amount: Not reported

Regulation violated: SR - 273.13(d)(1)
Area of violation: Generators - General
Date violation determined: 2004-03-03 00:00:00.0
Date achieved compliance: 2005-11-10 00:00:00.0
Violation lead agency: State
Enforcement action: SIGNIFICANT NON-COMPLIER
Enforcement action date: 2005-11-10 00:00:00.0
Enf. disposition status: Not reported
Enf. disp. status date: Not reported
Enforcement lead agency: State
Proposed penalty amount: Not reported
Final penalty amount: 14000
Paid penalty amount: 14001

Regulation violated: SR - 262.11
Area of violation: Generators - Records/Reporting
Date violation determined: 2004-03-03 00:00:00.0
Date achieved compliance: 2005-11-10 00:00:00.0
Violation lead agency: State
Enforcement action: COMPLIANCE EVALUATION INSPECTION ON-SITE
Enforcement action date: 2004-03-12 00:00:00.0
Enf. disposition status: Not reported
Enf. disp. status date: Not reported
Enforcement lead agency: State
Proposed penalty amount: Not reported
Final penalty amount: Not reported
Paid penalty amount: Not reported

ICS SC II LLC (Continued) **1000354991**

Regulation violated: SR - 273.13(d)(1)
Area of violation: Generators - General
Date violation determined: 2004-03-03 00:00:00.0
Date achieved compliance: 2005-11-10 00:00:00.0
Violation lead agency: State
Enforcement action: SIGNIFICANT NON-COMPLIER
Enforcement action date: 2004-10-28 00:00:00.0
Enf. disposition status: Not reported
Enf. disp. status date: Not reported
Enforcement lead agency: State
Proposed penalty amount: Not reported
Final penalty amount: Not reported
Paid penalty amount: Not reported

Regulation violated: SR - 262.11
Area of violation: Generators - Records/Reporting
Date violation determined: 2004-03-03 00:00:00.0
Date achieved compliance: 2005-11-10 00:00:00.0
Violation lead agency: State
Enforcement action: NOT A SIGNIFICANT NON-COMPLIER
Enforcement action date: 2004-08-05 00:00:00.0
Enf. disposition status: Not reported
Enf. disp. status date: Not reported
Enforcement lead agency: State
Proposed penalty amount: Not reported
Final penalty amount: Not reported
Paid penalty amount: Not reported

Regulation violated: SR - 273.13(d)(1)
Area of violation: Generators - General
Date violation determined: 2004-03-03 00:00:00.0
Date achieved compliance: 2005-11-10 00:00:00.0
Violation lead agency: State
Enforcement action: COMPLIANCE EVALUATION INSPECTION ON-SITE
Enforcement action date: 2004-08-05 00:00:00.0
Enf. disposition status: Not reported
Enf. disp. status date: Not reported
Enforcement lead agency: State
Proposed penalty amount: Not reported
Final penalty amount: Not reported
Paid penalty amount: Not reported

Regulation violated: SR - 262.11
Area of violation: Generators - Records/Reporting
Date violation determined: 2004-03-03 00:00:00.0
Date achieved compliance: 2005-11-10 00:00:00.0
Violation lead agency: State
Enforcement action: SIGNIFICANT NON-COMPLIER
Enforcement action date: 2004-10-28 00:00:00.0
Enf. disposition status: Not reported
Enf. disp. status date: Not reported
Enforcement lead agency: State
Proposed penalty amount: Not reported
Final penalty amount: Not reported
Paid penalty amount: Not reported

Regulation violated: SR - 273.13(d)(1)

ICS SC II LLC (Continued) **1000354991**

Area of violation:	Generators - General
Date violation determined:	2004-03-03 00:00:00.0
Date achieved compliance:	2005-11-10 00:00:00.0
Violation lead agency:	State
Enforcement action:	COMPLIANCE EVALUATION INSPECTION ON-SITE
Enforcement action date:	2004-10-28 00:00:00.0
Enf. disposition status:	Not reported
Enf. disp. status date:	Not reported
Enforcement lead agency:	State
Proposed penalty amount:	Not reported
Final penalty amount:	Not reported
Paid penalty amount:	Not reported

Regulation violated:	SR - 273.13(d)(1)
Area of violation:	Generators - General
Date violation determined:	2004-03-03 00:00:00.0
Date achieved compliance:	2005-11-10 00:00:00.0
Violation lead agency:	State
Enforcement action:	NOT A SIGNIFICANT NON-COMPLIER
Enforcement action date:	2004-08-05 00:00:00.0
Enf. disposition status:	Not reported
Enf. disp. status date:	Not reported
Enforcement lead agency:	State
Proposed penalty amount:	Not reported
Final penalty amount:	Not reported
Paid penalty amount:	Not reported

Regulation violated:	SR - 262.11
Area of violation:	Generators - Records/Reporting
Date violation determined:	2004-03-03 00:00:00.0
Date achieved compliance:	2005-11-10 00:00:00.0
Violation lead agency:	State
Enforcement action:	COMPLIANCE EVALUATION INSPECTION ON-SITE
Enforcement action date:	2004-08-05 00:00:00.0
Enf. disposition status:	Not reported
Enf. disp. status date:	Not reported
Enforcement lead agency:	State
Proposed penalty amount:	Not reported
Final penalty amount:	Not reported
Paid penalty amount:	Not reported

Regulation violated:	Not reported
Area of violation:	Universal Waste - Small Quantity Handlers
Date violation determined:	2004-03-03 00:00:00.0
Date achieved compliance:	2005-11-10 00:00:00.0
Violation lead agency:	State
Enforcement action:	COMPLIANCE EVALUATION INSPECTION ON-SITE
Enforcement action date:	Not reported
Enf. disposition status:	Not reported
Enf. disp. status date:	Not reported
Enforcement lead agency:	Not reported
Proposed penalty amount:	Not reported
Final penalty amount:	Not reported
Paid penalty amount:	Not reported

Regulation violated:	Not reported
Area of violation:	Universal Waste - Small Quantity Handlers

ICS SC II LLC (Continued) **1000354991**

Date violation determined: 2004-03-03 00:00:00.0
Date achieved compliance: 2005-11-10 00:00:00.0
Violation lead agency: State
Enforcement action: NOT A SIGNIFICANT NON-COMPLIER
Enforcement action date: Not reported
Enf. disposition status: Not reported
Enf. disp. status date: Not reported
Enforcement lead agency: Not reported
Proposed penalty amount: Not reported
Final penalty amount: Not reported
Paid penalty amount: Not reported

Regulation violated: Not reported
Area of violation: Universal Waste - Small Quantity Handlers
Date violation determined: 2004-03-03 00:00:00.0
Date achieved compliance: 2005-11-10 00:00:00.0
Violation lead agency: State
Enforcement action: SIGNIFICANT NON-COMPLIER
Enforcement action date: Not reported
Enf. disposition status: Not reported
Enf. disp. status date: Not reported
Enforcement lead agency: Not reported
Proposed penalty amount: Not reported
Final penalty amount: Not reported
Paid penalty amount: Not reported

Regulation violated: SR - 265.53(a)
Area of violation: TSD - Contingency Plan and Emergency Procedures
Date violation determined: 2003-02-27 00:00:00.0
Date achieved compliance: 2003-03-31 00:00:00.0
Violation lead agency: State
Enforcement action: COMPLIANCE EVALUATION INSPECTION ON-SITE
Enforcement action date: 2003-03-14 00:00:00.0
Enf. disposition status: Not reported
Enf. disp. status date: Not reported
Enforcement lead agency: State
Proposed penalty amount: Not reported
Final penalty amount: Not reported
Paid penalty amount: Not reported

Regulation violated: SR - 262.41(a)
Area of violation: TSD - Manifest/Records/Reporting
Date violation determined: 2003-02-27 00:00:00.0
Date achieved compliance: 2003-03-31 00:00:00.0
Violation lead agency: State
Enforcement action: COMPLIANCE EVALUATION INSPECTION ON-SITE
Enforcement action date: 2003-03-14 00:00:00.0
Enf. disposition status: Not reported
Enf. disp. status date: Not reported
Enforcement lead agency: State
Proposed penalty amount: Not reported
Final penalty amount: Not reported
Paid penalty amount: Not reported

Regulation violated: SR - 265.171
Area of violation: Generators - General
Date violation determined: 2001-10-30 00:00:00.0

ICS SC II LLC (Continued) **1000354991**

Date achieved compliance: 2003-03-06 00:00:00.0
Violation lead agency: State
Enforcement action: COMPLIANCE EVALUATION INSPECTION ON-SITE
Enforcement action date: 2002-01-14 00:00:00.0
Enf. disposition status: Not reported
Enf. disp. status date: Not reported
Enforcement lead agency: State
Proposed penalty amount: Not reported
Final penalty amount: Not reported
Paid penalty amount: Not reported

Regulation violated: SR - 262.20-23
Area of violation: Generators - Manifest
Date violation determined: 2001-10-30 00:00:00.0
Date achieved compliance: 2003-03-06 00:00:00.0
Violation lead agency: State
Enforcement action: COMPLIANCE EVALUATION INSPECTION ON-SITE
Enforcement action date: 2002-01-31 00:00:00.0
Enf. disposition status: Not reported
Enf. disp. status date: Not reported
Enforcement lead agency: State
Proposed penalty amount: Not reported
Final penalty amount: Not reported
Paid penalty amount: Not reported

Regulation violated: SR - 262.20(b)
Area of violation: Generators - Manifest
Date violation determined: 2001-10-30 00:00:00.0
Date achieved compliance: 2003-03-06 00:00:00.0
Violation lead agency: State
Enforcement action: COMPLIANCE EVALUATION INSPECTION ON-SITE
Enforcement action date: 2003-03-10 00:00:00.0
Enf. disposition status: Not reported
Enf. disp. status date: Not reported
Enforcement lead agency: State
Proposed penalty amount: Not reported
Final penalty amount: 19000
Paid penalty amount: 19000

Regulation violated: SR - 265.174
Area of violation: Generators - General
Date violation determined: 2001-10-30 00:00:00.0
Date achieved compliance: 2003-03-06 00:00:00.0
Violation lead agency: State
Enforcement action: COMPLIANCE EVALUATION INSPECTION ON-SITE
Enforcement action date: 2003-03-10 00:00:00.0
Enf. disposition status: Not reported
Enf. disp. status date: Not reported
Enforcement lead agency: State
Proposed penalty amount: Not reported
Final penalty amount: 19000
Paid penalty amount: 19000

Regulation violated: SR - 265.175
Area of violation: Generators - General
Date violation determined: 2001-10-30 00:00:00.0
Date achieved compliance: 2003-03-06 00:00:00.0

ICS SC II LLC (Continued) **1000354991**

Violation lead agency: State
Enforcement action: COMPLIANCE EVALUATION INSPECTION ON-SITE
Enforcement action date: 2002-01-14 00:00:00.0
Enf. disposition status: Not reported
Enf. disp. status date: Not reported
Enforcement lead agency: State
Proposed penalty amount: Not reported
Final penalty amount: Not reported
Paid penalty amount: Not reported

Regulation violated: SR - 262.90
Area of violation: Generators - General
Date violation determined: 2001-10-30 00:00:00.0
Date achieved compliance: 2003-03-06 00:00:00.0
Violation lead agency: State
Enforcement action: COMPLIANCE EVALUATION INSPECTION ON-SITE
Enforcement action date: 2003-03-10 00:00:00.0
Enf. disposition status: Not reported
Enf. disp. status date: Not reported
Enforcement lead agency: State
Proposed penalty amount: Not reported
Final penalty amount: 19000
Paid penalty amount: 19000

Regulation violated: SR - 265.173(d)
Area of violation: Generators - General
Date violation determined: 2001-10-30 00:00:00.0
Date achieved compliance: 2003-03-06 00:00:00.0
Violation lead agency: State
Enforcement action: COMPLIANCE EVALUATION INSPECTION ON-SITE
Enforcement action date: 2003-03-10 00:00:00.0
Enf. disposition status: Not reported
Enf. disp. status date: Not reported
Enforcement lead agency: State
Proposed penalty amount: Not reported
Final penalty amount: 19000
Paid penalty amount: 19000

Regulation violated: SR - 265.31
Area of violation: Generators - General
Date violation determined: 2001-10-30 00:00:00.0
Date achieved compliance: 2003-03-06 00:00:00.0
Violation lead agency: State
Enforcement action: COMPLIANCE EVALUATION INSPECTION ON-SITE
Enforcement action date: 2002-01-14 00:00:00.0
Enf. disposition status: Not reported
Enf. disp. status date: Not reported
Enforcement lead agency: State
Proposed penalty amount: Not reported
Final penalty amount: Not reported
Paid penalty amount: Not reported

Regulation violated: SR - 262.20(b)
Area of violation: Generators - Manifest
Date violation determined: 2001-10-30 00:00:00.0
Date achieved compliance: 2003-03-06 00:00:00.0
Violation lead agency: State

ICS SC II LLC (Continued) **1000354991**

Enforcement action: COMPLIANCE EVALUATION INSPECTION ON-SITE
Enforcement action date: 2002-01-31 00:00:00.0
Enf. disposition status: Not reported
Enf. disp. status date: Not reported
Enforcement lead agency: State
Proposed penalty amount: Not reported
Final penalty amount: Not reported
Paid penalty amount: Not reported

Regulation violated: SR - 265.31
Area of violation: Generators - General
Date violation determined: 2001-10-30 00:00:00.0
Date achieved compliance: 2003-03-06 00:00:00.0
Violation lead agency: State
Enforcement action: COMPLIANCE EVALUATION INSPECTION ON-SITE
Enforcement action date: 2002-01-31 00:00:00.0
Enf. disposition status: Not reported
Enf. disp. status date: Not reported
Enforcement lead agency: State
Proposed penalty amount: Not reported
Final penalty amount: Not reported
Paid penalty amount: Not reported

Regulation violated: SR - 265.15
Area of violation: Generators - General
Date violation determined: 2001-10-30 00:00:00.0
Date achieved compliance: 2003-03-06 00:00:00.0
Violation lead agency: State
Enforcement action: COMPLIANCE EVALUATION INSPECTION ON-SITE
Enforcement action date: 2002-01-31 00:00:00.0
Enf. disposition status: Not reported
Enf. disp. status date: Not reported
Enforcement lead agency: State
Proposed penalty amount: Not reported
Final penalty amount: Not reported
Paid penalty amount: Not reported

Regulation violated: SR - 265.173(c)
Area of violation: Generators - General
Date violation determined: 2001-10-30 00:00:00.0
Date achieved compliance: 2003-03-06 00:00:00.0
Violation lead agency: State
Enforcement action: COMPLIANCE EVALUATION INSPECTION ON-SITE
Enforcement action date: 2003-03-10 00:00:00.0
Enf. disposition status: Not reported
Enf. disp. status date: Not reported
Enforcement lead agency: State
Proposed penalty amount: Not reported
Final penalty amount: 19000
Paid penalty amount: 19000

Regulation violated: SR - 265.1087(b)
Area of violation: Generators - General
Date violation determined: 2001-10-30 00:00:00.0
Date achieved compliance: 2003-03-06 00:00:00.0
Violation lead agency: State
Enforcement action: COMPLIANCE EVALUATION INSPECTION ON-SITE

ICS SC II LLC (Continued) **1000354991**

Enforcement action date: 2003-03-10 00:00:00.0
Enf. disposition status: Not reported
Enf. disp. status date: Not reported
Enforcement lead agency: State
Proposed penalty amount: Not reported
Final penalty amount: 19000
Paid penalty amount: 19000

Regulation violated: SR - 265.173(c)
Area of violation: Generators - General
Date violation determined: 2001-10-30 00:00:00.0
Date achieved compliance: 2003-03-06 00:00:00.0
Violation lead agency: State
Enforcement action: COMPLIANCE EVALUATION INSPECTION ON-SITE
Enforcement action date: 2002-01-14 00:00:00.0
Enf. disposition status: Not reported
Enf. disp. status date: Not reported
Enforcement lead agency: State
Proposed penalty amount: Not reported
Final penalty amount: Not reported
Paid penalty amount: Not reported

Regulation violated: SR - 265.56(b&c)
Area of violation: Generators - General
Date violation determined: 2001-10-30 00:00:00.0
Date achieved compliance: 2003-03-06 00:00:00.0
Violation lead agency: State
Enforcement action: COMPLIANCE EVALUATION INSPECTION ON-SITE
Enforcement action date: 2002-01-31 00:00:00.0
Enf. disposition status: Not reported
Enf. disp. status date: Not reported
Enforcement lead agency: State
Proposed penalty amount: Not reported
Final penalty amount: Not reported
Paid penalty amount: Not reported

Regulation violated: SR - 262.11
Area of violation: Generators - General
Date violation determined: 2001-10-30 00:00:00.0
Date achieved compliance: 2003-03-06 00:00:00.0
Violation lead agency: State
Enforcement action: COMPLIANCE EVALUATION INSPECTION ON-SITE
Enforcement action date: 2003-03-10 00:00:00.0
Enf. disposition status: Not reported
Enf. disp. status date: Not reported
Enforcement lead agency: State
Proposed penalty amount: Not reported
Final penalty amount: 19000
Paid penalty amount: 19000

Regulation violated: SR - 265.173(a)
Area of violation: Generators - General
Date violation determined: 2001-10-30 00:00:00.0
Date achieved compliance: 2003-03-06 00:00:00.0
Violation lead agency: State
Enforcement action: COMPLIANCE EVALUATION INSPECTION ON-SITE
Enforcement action date: 2002-01-14 00:00:00.0

ICS SC II LLC (Continued) **1000354991**

Enf. disposition status: Not reported
Enf. disp. status date: Not reported
Enforcement lead agency: State
Proposed penalty amount: Not reported
Final penalty amount: Not reported
Paid penalty amount: Not reported

Regulation violated: SR - 265.174
Area of violation: Generators - General
Date violation determined: 2001-10-30 00:00:00.0
Date achieved compliance: 2003-03-06 00:00:00.0
Violation lead agency: State
Enforcement action: COMPLIANCE EVALUATION INSPECTION ON-SITE
Enforcement action date: 2002-01-14 00:00:00.0
Enf. disposition status: Not reported
Enf. disp. status date: Not reported
Enforcement lead agency: State
Proposed penalty amount: Not reported
Final penalty amount: Not reported
Paid penalty amount: Not reported

Regulation violated: SR - 265.173(d)
Area of violation: Generators - General
Date violation determined: 2001-10-30 00:00:00.0
Date achieved compliance: 2003-03-06 00:00:00.0
Violation lead agency: State
Enforcement action: COMPLIANCE EVALUATION INSPECTION ON-SITE
Enforcement action date: 2002-01-14 00:00:00.0
Enf. disposition status: Not reported
Enf. disp. status date: Not reported
Enforcement lead agency: State
Proposed penalty amount: Not reported
Final penalty amount: Not reported
Paid penalty amount: Not reported

Regulation violated: SR - 265.174
Area of violation: Generators - General
Date violation determined: 2001-10-30 00:00:00.0
Date achieved compliance: 2003-03-06 00:00:00.0
Violation lead agency: State
Enforcement action: COMPLIANCE EVALUATION INSPECTION ON-SITE
Enforcement action date: 2002-01-31 00:00:00.0
Enf. disposition status: Not reported
Enf. disp. status date: Not reported
Enforcement lead agency: State
Proposed penalty amount: Not reported
Final penalty amount: Not reported
Paid penalty amount: Not reported

Regulation violated: SR - 265.173(d)
Area of violation: Generators - General
Date violation determined: 2001-10-30 00:00:00.0
Date achieved compliance: 2003-03-06 00:00:00.0
Violation lead agency: State
Enforcement action: COMPLIANCE EVALUATION INSPECTION ON-SITE
Enforcement action date: 2002-01-31 00:00:00.0
Enf. disposition status: Not reported

ICS SC II LLC (Continued) **1000354991**

Enf. disp. status date: Not reported
Enforcement lead agency: State
Proposed penalty amount: Not reported
Final penalty amount: Not reported
Paid penalty amount: Not reported

Regulation violated: SR - 268.7(a)(2)
Area of violation: Generators - General
Date violation determined: 2001-10-30 00:00:00.0
Date achieved compliance: 2003-03-06 00:00:00.0
Violation lead agency: State
Enforcement action: COMPLIANCE EVALUATION INSPECTION ON-SITE
Enforcement action date: 2002-01-31 00:00:00.0
Enf. disposition status: Not reported
Enf. disp. status date: Not reported
Enforcement lead agency: State
Proposed penalty amount: Not reported
Final penalty amount: Not reported
Paid penalty amount: Not reported

Regulation violated: SR - 265.1087(b)
Area of violation: Generators - General
Date violation determined: 2001-10-30 00:00:00.0
Date achieved compliance: 2003-03-06 00:00:00.0
Violation lead agency: State
Enforcement action: COMPLIANCE EVALUATION INSPECTION ON-SITE
Enforcement action date: 2002-01-31 00:00:00.0
Enf. disposition status: Not reported
Enf. disp. status date: Not reported
Enforcement lead agency: State
Proposed penalty amount: Not reported
Final penalty amount: Not reported
Paid penalty amount: Not reported

Regulation violated: SR - 262.20-23
Area of violation: Generators - Manifest
Date violation determined: 2001-10-30 00:00:00.0
Date achieved compliance: 2003-03-06 00:00:00.0
Violation lead agency: State
Enforcement action: COMPLIANCE EVALUATION INSPECTION ON-SITE
Enforcement action date: 2002-01-14 00:00:00.0
Enf. disposition status: Not reported
Enf. disp. status date: Not reported
Enforcement lead agency: State
Proposed penalty amount: Not reported
Final penalty amount: Not reported
Paid penalty amount: Not reported

Regulation violated: SR - 262.90
Area of violation: Generators - General
Date violation determined: 2001-10-30 00:00:00.0
Date achieved compliance: 2003-03-06 00:00:00.0
Violation lead agency: State
Enforcement action: COMPLIANCE EVALUATION INSPECTION ON-SITE
Enforcement action date: 2002-01-31 00:00:00.0
Enf. disposition status: Not reported
Enf. disp. status date: Not reported

ICS SC II LLC (Continued) **1000354991**

Enforcement lead agency: State
Proposed penalty amount: Not reported
Final penalty amount: Not reported
Paid penalty amount: Not reported

Regulation violated: SR - 265.15
Area of violation: Generators - General
Date violation determined: 2001-10-30 00:00:00.0
Date achieved compliance: 2003-03-06 00:00:00.0
Violation lead agency: State
Enforcement action: COMPLIANCE EVALUATION INSPECTION ON-SITE
Enforcement action date: 2002-01-14 00:00:00.0
Enf. disposition status: Not reported
Enf. disp. status date: Not reported
Enforcement lead agency: State
Proposed penalty amount: Not reported
Final penalty amount: Not reported
Paid penalty amount: Not reported

Regulation violated: SR - 265.31
Area of violation: Generators - General
Date violation determined: 2001-10-30 00:00:00.0
Date achieved compliance: 2003-03-06 00:00:00.0
Violation lead agency: State
Enforcement action: COMPLIANCE EVALUATION INSPECTION ON-SITE
Enforcement action date: 2003-03-10 00:00:00.0
Enf. disposition status: Not reported
Enf. disp. status date: Not reported
Enforcement lead agency: State
Proposed penalty amount: Not reported
Final penalty amount: 19000
Paid penalty amount: 19000

Regulation violated: SR - 262.34(a)(2)
Area of violation: Generators - General
Date violation determined: 2001-10-30 00:00:00.0
Date achieved compliance: 2003-03-06 00:00:00.0
Violation lead agency: State
Enforcement action: COMPLIANCE EVALUATION INSPECTION ON-SITE
Enforcement action date: 2002-01-31 00:00:00.0
Enf. disposition status: Not reported
Enf. disp. status date: Not reported
Enforcement lead agency: State
Proposed penalty amount: Not reported
Final penalty amount: Not reported
Paid penalty amount: Not reported

Regulation violated: SR - 262.20(b)
Area of violation: Generators - Manifest
Date violation determined: 2001-10-30 00:00:00.0
Date achieved compliance: 2003-03-06 00:00:00.0
Violation lead agency: State
Enforcement action: COMPLIANCE EVALUATION INSPECTION ON-SITE
Enforcement action date: 2002-01-14 00:00:00.0
Enf. disposition status: Not reported
Enf. disp. status date: Not reported
Enforcement lead agency: State

ICS SC II LLC (Continued) **1000354991**

Proposed penalty amount: Not reported
Final penalty amount: Not reported
Paid penalty amount: Not reported

Regulation violated: SR - 265.56(b&c)
Area of violation: Generators - General
Date violation determined: 2001-10-30 00:00:00.0
Date achieved compliance: 2003-03-06 00:00:00.0
Violation lead agency: State
Enforcement action: COMPLIANCE EVALUATION INSPECTION ON-SITE
Enforcement action date: 2002-01-14 00:00:00.0
Enf. disposition status: Not reported
Enf. disp. status date: Not reported
Enforcement lead agency: State
Proposed penalty amount: Not reported
Final penalty amount: Not reported
Paid penalty amount: Not reported

Regulation violated: SR - 262.90
Area of violation: Generators - General
Date violation determined: 2001-10-30 00:00:00.0
Date achieved compliance: 2003-03-06 00:00:00.0
Violation lead agency: State
Enforcement action: COMPLIANCE EVALUATION INSPECTION ON-SITE
Enforcement action date: 2002-01-14 00:00:00.0
Enf. disposition status: Not reported
Enf. disp. status date: Not reported
Enforcement lead agency: State
Proposed penalty amount: Not reported
Final penalty amount: Not reported
Paid penalty amount: Not reported

Regulation violated: SR - 265.175
Area of violation: Generators - General
Date violation determined: 2001-10-30 00:00:00.0
Date achieved compliance: 2003-03-06 00:00:00.0
Violation lead agency: State
Enforcement action: COMPLIANCE EVALUATION INSPECTION ON-SITE
Enforcement action date: 2003-03-10 00:00:00.0
Enf. disposition status: Not reported
Enf. disp. status date: Not reported
Enforcement lead agency: State
Proposed penalty amount: Not reported
Final penalty amount: 19000
Paid penalty amount: 19000

Regulation violated: SR - 262.11
Area of violation: Generators - General
Date violation determined: 2001-10-30 00:00:00.0
Date achieved compliance: 2003-03-06 00:00:00.0
Violation lead agency: State
Enforcement action: COMPLIANCE EVALUATION INSPECTION ON-SITE
Enforcement action date: 2002-01-31 00:00:00.0
Enf. disposition status: Not reported
Enf. disp. status date: Not reported
Enforcement lead agency: State
Proposed penalty amount: Not reported

ICS SC II LLC (Continued) **1000354991**

Final penalty amount: Not reported
Paid penalty amount: Not reported

Regulation violated: SR - 262.10 Note 2
Area of violation: Generators - General
Date violation determined: 2001-10-30 00:00:00.0
Date achieved compliance: 2003-03-06 00:00:00.0
Violation lead agency: State
Enforcement action: COMPLIANCE EVALUATION INSPECTION ON-SITE
Enforcement action date: 2002-01-14 00:00:00.0
Enf. disposition status: Not reported
Enf. disp. status date: Not reported
Enforcement lead agency: State
Proposed penalty amount: Not reported
Final penalty amount: Not reported
Paid penalty amount: Not reported

Regulation violated: SR - 262.34(a)(2)
Area of violation: Generators - General
Date violation determined: 2001-10-30 00:00:00.0
Date achieved compliance: 2003-03-06 00:00:00.0
Violation lead agency: State
Enforcement action: COMPLIANCE EVALUATION INSPECTION ON-SITE
Enforcement action date: 2002-01-14 00:00:00.0
Enf. disposition status: Not reported
Enf. disp. status date: Not reported
Enforcement lead agency: State
Proposed penalty amount: Not reported
Final penalty amount: Not reported
Paid penalty amount: Not reported

Regulation violated: SR - 265.35
Area of violation: Generators - General
Date violation determined: 2001-10-30 00:00:00.0
Date achieved compliance: 2003-03-06 00:00:00.0
Violation lead agency: State
Enforcement action: COMPLIANCE EVALUATION INSPECTION ON-SITE
Enforcement action date: 2002-01-14 00:00:00.0
Enf. disposition status: Not reported
Enf. disp. status date: Not reported
Enforcement lead agency: State
Proposed penalty amount: Not reported
Final penalty amount: Not reported
Paid penalty amount: Not reported

Regulation violated: SR - 265.1087(b)
Area of violation: Generators - General
Date violation determined: 2001-10-30 00:00:00.0
Date achieved compliance: 2003-03-06 00:00:00.0
Violation lead agency: State
Enforcement action: COMPLIANCE EVALUATION INSPECTION ON-SITE
Enforcement action date: 2002-01-14 00:00:00.0
Enf. disposition status: Not reported
Enf. disp. status date: Not reported
Enforcement lead agency: State
Proposed penalty amount: Not reported
Final penalty amount: Not reported

ICS SC II LLC (Continued) **1000354991**

Paid penalty amount: Not reported

Regulation violated: SR - 262.11
Area of violation: Generators - General
Date violation determined: 2001-10-30 00:00:00.0
Date achieved compliance: 2003-03-06 00:00:00.0
Violation lead agency: State
Enforcement action: COMPLIANCE EVALUATION INSPECTION ON-SITE
Enforcement action date: 2002-01-14 00:00:00.0
Enf. disposition status: Not reported
Enf. disp. status date: Not reported
Enforcement lead agency: State
Proposed penalty amount: Not reported
Final penalty amount: Not reported
Paid penalty amount: Not reported

Regulation violated: SR - 268.7(a)(2)
Area of violation: Generators - General
Date violation determined: 2001-10-30 00:00:00.0
Date achieved compliance: 2003-03-06 00:00:00.0
Violation lead agency: State
Enforcement action: COMPLIANCE EVALUATION INSPECTION ON-SITE
Enforcement action date: 2002-01-14 00:00:00.0
Enf. disposition status: Not reported
Enf. disp. status date: Not reported
Enforcement lead agency: State
Proposed penalty amount: Not reported
Final penalty amount: Not reported
Paid penalty amount: Not reported

Regulation violated: SR - 265.171
Area of violation: Generators - General
Date violation determined: 2001-10-30 00:00:00.0
Date achieved compliance: 2003-03-06 00:00:00.0
Violation lead agency: State
Enforcement action: COMPLIANCE EVALUATION INSPECTION ON-SITE
Enforcement action date: 2002-01-31 00:00:00.0
Enf. disposition status: Not reported
Enf. disp. status date: Not reported
Enforcement lead agency: State
Proposed penalty amount: Not reported
Final penalty amount: Not reported
Paid penalty amount: Not reported

Regulation violated: SR - 262.10 Note 2
Area of violation: Generators - General
Date violation determined: 2001-10-30 00:00:00.0
Date achieved compliance: 2003-03-06 00:00:00.0
Violation lead agency: State
Enforcement action: COMPLIANCE EVALUATION INSPECTION ON-SITE
Enforcement action date: 2002-01-31 00:00:00.0
Enf. disposition status: Not reported
Enf. disp. status date: Not reported
Enforcement lead agency: State
Proposed penalty amount: Not reported
Final penalty amount: Not reported
Paid penalty amount: Not reported

ICS SC II LLC (Continued) **1000354991**

Regulation violated: SR - 265.56(e)
Area of violation: Generators - General
Date violation determined: 2001-10-30 00:00:00.0
Date achieved compliance: 2003-03-06 00:00:00.0
Violation lead agency: State
Enforcement action: COMPLIANCE EVALUATION INSPECTION ON-SITE
Enforcement action date: 2003-03-10 00:00:00.0
Enf. disposition status: Not reported
Enf. disp. status date: Not reported
Enforcement lead agency: State
Proposed penalty amount: Not reported
Final penalty amount: 19000
Paid penalty amount: 19000

Regulation violated: SR - 265.35
Area of violation: Generators - General
Date violation determined: 2001-10-30 00:00:00.0
Date achieved compliance: 2003-03-06 00:00:00.0
Violation lead agency: State
Enforcement action: COMPLIANCE EVALUATION INSPECTION ON-SITE
Enforcement action date: 2002-01-31 00:00:00.0
Enf. disposition status: Not reported
Enf. disp. status date: Not reported
Enforcement lead agency: State
Proposed penalty amount: Not reported
Final penalty amount: Not reported
Paid penalty amount: Not reported

Regulation violated: SR - 265.175
Area of violation: Generators - General
Date violation determined: 2001-10-30 00:00:00.0
Date achieved compliance: 2003-03-06 00:00:00.0
Violation lead agency: State
Enforcement action: COMPLIANCE EVALUATION INSPECTION ON-SITE
Enforcement action date: 2002-01-31 00:00:00.0
Enf. disposition status: Not reported
Enf. disp. status date: Not reported
Enforcement lead agency: State
Proposed penalty amount: Not reported
Final penalty amount: Not reported
Paid penalty amount: Not reported

Regulation violated: SR - 265.56(e)
Area of violation: Generators - General
Date violation determined: 2001-10-30 00:00:00.0
Date achieved compliance: 2003-03-06 00:00:00.0
Violation lead agency: State
Enforcement action: COMPLIANCE EVALUATION INSPECTION ON-SITE
Enforcement action date: 2002-01-31 00:00:00.0
Enf. disposition status: Not reported
Enf. disp. status date: Not reported
Enforcement lead agency: State
Proposed penalty amount: Not reported
Final penalty amount: Not reported
Paid penalty amount: Not reported

Regulation violated: SR - 268.7(a)(2)

ICS SC II LLC (Continued) **1000354991**

Area of violation: Generators - General
Date violation determined: 2001-10-30 00:00:00.0
Date achieved compliance: 2003-03-06 00:00:00.0
Violation lead agency: State
Enforcement action: COMPLIANCE EVALUATION INSPECTION ON-SITE
Enforcement action date: 2003-03-10 00:00:00.0
Enf. disposition status: Not reported
Enf. disp. status date: Not reported
Enforcement lead agency: State
Proposed penalty amount: Not reported
Final penalty amount: 19000
Paid penalty amount: 19000

Regulation violated: SR - 262.20-23
Area of violation: Generators - Manifest
Date violation determined: 2001-10-30 00:00:00.0
Date achieved compliance: 2003-03-06 00:00:00.0
Violation lead agency: State
Enforcement action: COMPLIANCE EVALUATION INSPECTION ON-SITE
Enforcement action date: 2003-03-10 00:00:00.0
Enf. disposition status: Not reported
Enf. disp. status date: Not reported
Enforcement lead agency: State
Proposed penalty amount: Not reported
Final penalty amount: 19000
Paid penalty amount: 19000

Regulation violated: SR - 265.173(c)
Area of violation: Generators - General
Date violation determined: 2001-10-30 00:00:00.0
Date achieved compliance: 2003-03-06 00:00:00.0
Violation lead agency: State
Enforcement action: COMPLIANCE EVALUATION INSPECTION ON-SITE
Enforcement action date: 2002-01-31 00:00:00.0
Enf. disposition status: Not reported
Enf. disp. status date: Not reported
Enforcement lead agency: State
Proposed penalty amount: Not reported
Final penalty amount: Not reported
Paid penalty amount: Not reported

Regulation violated: SR - 265.56(j)
Area of violation: Generators - General
Date violation determined: 2001-10-30 00:00:00.0
Date achieved compliance: 2003-03-06 00:00:00.0
Violation lead agency: State
Enforcement action: COMPLIANCE EVALUATION INSPECTION ON-SITE
Enforcement action date: 2003-03-10 00:00:00.0
Enf. disposition status: Not reported
Enf. disp. status date: Not reported
Enforcement lead agency: State
Proposed penalty amount: Not reported
Final penalty amount: 19000
Paid penalty amount: 19000

Regulation violated: SR - 265.171
Area of violation: Generators - General

ICS SC II LLC (Continued) **1000354991**

Date violation determined: 2001-10-30 00:00:00.0
Date achieved compliance: 2003-03-06 00:00:00.0
Violation lead agency: State
Enforcement action: COMPLIANCE EVALUATION INSPECTION ON-SITE
Enforcement action date: 2003-03-10 00:00:00.0
Enf. disposition status: Not reported
Enf. disp. status date: Not reported
Enforcement lead agency: State
Proposed penalty amount: Not reported
Final penalty amount: 19000
Paid penalty amount: 19000

Regulation violated: SR - 262.10 Note 2
Area of violation: Generators - General
Date violation determined: 2001-10-30 00:00:00.0
Date achieved compliance: 2003-03-06 00:00:00.0
Violation lead agency: State
Enforcement action: COMPLIANCE EVALUATION INSPECTION ON-SITE
Enforcement action date: 2003-03-10 00:00:00.0
Enf. disposition status: Not reported
Enf. disp. status date: Not reported
Enforcement lead agency: State
Proposed penalty amount: Not reported
Final penalty amount: 19000
Paid penalty amount: 19000

Regulation violated: SR - 265.56(b&c)
Area of violation: Generators - General
Date violation determined: 2001-10-30 00:00:00.0
Date achieved compliance: 2003-03-06 00:00:00.0
Violation lead agency: State
Enforcement action: COMPLIANCE EVALUATION INSPECTION ON-SITE
Enforcement action date: 2003-03-10 00:00:00.0
Enf. disposition status: Not reported
Enf. disp. status date: Not reported
Enforcement lead agency: State
Proposed penalty amount: Not reported
Final penalty amount: 19000
Paid penalty amount: 19000

Regulation violated: SR - 265.56(j)
Area of violation: Generators - General
Date violation determined: 2001-10-30 00:00:00.0
Date achieved compliance: 2003-03-06 00:00:00.0
Violation lead agency: State
Enforcement action: COMPLIANCE EVALUATION INSPECTION ON-SITE
Enforcement action date: 2002-01-14 00:00:00.0
Enf. disposition status: Not reported
Enf. disp. status date: Not reported
Enforcement lead agency: State
Proposed penalty amount: Not reported
Final penalty amount: Not reported
Paid penalty amount: Not reported

Regulation violated: SR - 265.35
Area of violation: Generators - General
Date violation determined: 2001-10-30 00:00:00.0

ICS SC II LLC (Continued) **1000354991**

Date achieved compliance: 2003-03-06 00:00:00.0
Violation lead agency: State
Enforcement action: COMPLIANCE EVALUATION INSPECTION ON-SITE
Enforcement action date: 2003-03-10 00:00:00.0
Enf. disposition status: Not reported
Enf. disp. status date: Not reported
Enforcement lead agency: State
Proposed penalty amount: Not reported
Final penalty amount: 19000
Paid penalty amount: 19000

Regulation violated: SR - 265.56(j)
Area of violation: Generators - General
Date violation determined: 2001-10-30 00:00:00.0
Date achieved compliance: 2003-03-06 00:00:00.0
Violation lead agency: State
Enforcement action: COMPLIANCE EVALUATION INSPECTION ON-SITE
Enforcement action date: 2002-01-31 00:00:00.0
Enf. disposition status: Not reported
Enf. disp. status date: Not reported
Enforcement lead agency: State
Proposed penalty amount: Not reported
Final penalty amount: Not reported
Paid penalty amount: Not reported

Regulation violated: SR - 262.34(a)(2)
Area of violation: Generators - General
Date violation determined: 2001-10-30 00:00:00.0
Date achieved compliance: 2003-03-06 00:00:00.0
Violation lead agency: State
Enforcement action: COMPLIANCE EVALUATION INSPECTION ON-SITE
Enforcement action date: 2003-03-10 00:00:00.0
Enf. disposition status: Not reported
Enf. disp. status date: Not reported
Enforcement lead agency: State
Proposed penalty amount: Not reported
Final penalty amount: 19000
Paid penalty amount: 19000

Regulation violated: SR - 265.173(a)
Area of violation: Generators - General
Date violation determined: 2001-10-30 00:00:00.0
Date achieved compliance: 2003-03-06 00:00:00.0
Violation lead agency: State
Enforcement action: COMPLIANCE EVALUATION INSPECTION ON-SITE
Enforcement action date: 2002-01-31 00:00:00.0
Enf. disposition status: Not reported
Enf. disp. status date: Not reported
Enforcement lead agency: State
Proposed penalty amount: Not reported
Final penalty amount: Not reported
Paid penalty amount: Not reported

Regulation violated: SR - 265.15
Area of violation: Generators - General
Date violation determined: 2001-10-30 00:00:00.0
Date achieved compliance: 2003-03-06 00:00:00.0

ICS SC II LLC (Continued) **1000354991**

Violation lead agency: State
Enforcement action: COMPLIANCE EVALUATION INSPECTION ON-SITE
Enforcement action date: 2003-03-10 00:00:00.0
Enf. disposition status: Not reported
Enf. disp. status date: Not reported
Enforcement lead agency: State
Proposed penalty amount: Not reported
Final penalty amount: 19000
Paid penalty amount: 19000

Regulation violated: SR - 265.56(e)
Area of violation: Generators - General
Date violation determined: 2001-10-30 00:00:00.0
Date achieved compliance: 2003-03-06 00:00:00.0
Violation lead agency: State
Enforcement action: COMPLIANCE EVALUATION INSPECTION ON-SITE
Enforcement action date: 2002-01-14 00:00:00.0
Enf. disposition status: Not reported
Enf. disp. status date: Not reported
Enforcement lead agency: State
Proposed penalty amount: Not reported
Final penalty amount: Not reported
Paid penalty amount: Not reported

Regulation violated: SR - 265.173(a)
Area of violation: Generators - General
Date violation determined: 2001-10-30 00:00:00.0
Date achieved compliance: 2003-03-06 00:00:00.0
Violation lead agency: State
Enforcement action: COMPLIANCE EVALUATION INSPECTION ON-SITE
Enforcement action date: 2003-03-10 00:00:00.0
Enf. disposition status: Not reported
Enf. disp. status date: Not reported
Enforcement lead agency: State
Proposed penalty amount: Not reported
Final penalty amount: 19000
Paid penalty amount: 19000

Regulation violated: SR - 265.16 (c)
Area of violation: TSD - General Facility Standards
Date violation determined: 1995-07-13 00:00:00.0
Date achieved compliance: 1995-07-27 00:00:00.0
Violation lead agency: State
Enforcement action: COMPLIANCE EVALUATION INSPECTION ON-SITE
Enforcement action date: 1995-07-25 00:00:00.0
Enf. disposition status: Not reported
Enf. disp. status date: Not reported
Enforcement lead agency: State
Proposed penalty amount: Not reported
Final penalty amount: Not reported
Paid penalty amount: Not reported

Regulation violated: SR - 270.10
Area of violation: TSD - General Facility Standards
Date violation determined: 1994-06-20 00:00:00.0
Date achieved compliance: 1994-06-20 00:00:00.0
Violation lead agency: State

ICS SC II LLC (Continued) **1000354991**

Enforcement action: COMPLIANCE EVALUATION INSPECTION ON-SITE
Enforcement action date: Not reported
Enf. disposition status: Not reported
Enf. disp. status date: Not reported
Enforcement lead agency: Not reported
Proposed penalty amount: Not reported
Final penalty amount: Not reported
Paid penalty amount: Not reported

Regulation violated: SR - 261.1(c)(8)
Area of violation: Generators - General
Date violation determined: 1994-06-20 00:00:00.0
Date achieved compliance: 1994-06-20 00:00:00.0
Violation lead agency: State
Enforcement action: COMPLIANCE EVALUATION INSPECTION ON-SITE
Enforcement action date: Not reported
Enf. disposition status: Not reported
Enf. disp. status date: Not reported
Enforcement lead agency: Not reported
Proposed penalty amount: Not reported
Final penalty amount: Not reported
Paid penalty amount: Not reported

Regulation violated: SR - 262.11
Area of violation: Generators - General
Date violation determined: 1994-06-20 00:00:00.0
Date achieved compliance: 1994-06-20 00:00:00.0
Violation lead agency: State
Enforcement action: COMPLIANCE EVALUATION INSPECTION ON-SITE
Enforcement action date: Not reported
Enf. disposition status: Not reported
Enf. disp. status date: Not reported
Enforcement lead agency: Not reported
Proposed penalty amount: Not reported
Final penalty amount: Not reported
Paid penalty amount: Not reported

Regulation violated: Not reported
Area of violation: Generators - General
Date violation determined: 1991-03-28 00:00:00.0
Date achieved compliance: 1991-04-08 00:00:00.0
Violation lead agency: State
Enforcement action: COMPLIANCE EVALUATION INSPECTION ON-SITE
Enforcement action date: 1991-03-28 00:00:00.0
Enf. disposition status: Not reported
Enf. disp. status date: Not reported
Enforcement lead agency: State
Proposed penalty amount: Not reported
Final penalty amount: Not reported
Paid penalty amount: Not reported

Regulation violated: Not reported
Area of violation: TSD - General
Date violation determined: 1988-09-13 00:00:00.0
Date achieved compliance: 1988-09-29 00:00:00.0
Violation lead agency: EPA
Enforcement action: COMPLIANCE EVALUATION INSPECTION ON-SITE

ICS SC II LLC (Continued) **1000354991**

Enforcement action date: Not reported
Enf. disposition status: Not reported
Enf. disp. status date: Not reported
Enforcement lead agency: Not reported
Proposed penalty amount: Not reported
Final penalty amount: Not reported
Paid penalty amount: Not reported

Regulation violated: Not reported
Area of violation: Formal Enforcement Agreement or Order
Date violation determined: 1988-03-31 00:00:00.0
Date achieved compliance: 1988-09-29 00:00:00.0
Violation lead agency: EPA
Enforcement action: NON-FINANCIAL RECORD REVIEW
Enforcement action date: 1988-09-29 00:00:00.0
Enf. disposition status: Not reported
Enf. disp. status date: Not reported
Enforcement lead agency: EPA
Proposed penalty amount: 6500
Final penalty amount: 6500
Paid penalty amount: Not reported

Regulation violated: Not reported
Area of violation: TSD - Closure/Post-Closure
Date violation determined: 1986-08-25 00:00:00.0
Date achieved compliance: 1986-09-30 00:00:00.0
Violation lead agency: State
Enforcement action: FOCUSED COMPLIANCE INSPECTION
Enforcement action date: Not reported
Enf. disposition status: Not reported
Enf. disp. status date: Not reported
Enforcement lead agency: Not reported
Proposed penalty amount: Not reported
Final penalty amount: Not reported
Paid penalty amount: Not reported

Evaluation Action Summary:
Evaluation date: 2008-06-17 00:00:00.0
Evaluation: EPA TO STATE ADMINISTRATIVE REFERRAL
Area of violation: TSD IS-Ground-Water Monitoring
Date achieved compliance: 2008-06-30 00:00:00.0
Evaluation lead agency: EPA

Evaluation date: 2008-06-17 00:00:00.0
Evaluation: EPA TO STATE ADMINISTRATIVE REFERRAL
Area of violation: Universal Waste - Small Quantity Handlers
Date achieved compliance: 2008-06-30 00:00:00.0
Evaluation lead agency: EPA

Evaluation date: 2007-08-01 00:00:00.0
Evaluation: INITIAL 3008(A) COMPLIANCE
Area of violation: Generators - General
Date achieved compliance: 2008-12-18 00:00:00.0
Evaluation lead agency: State

Evaluation date: 2007-08-01 00:00:00.0
Evaluation: FINAL 3008(A) COMPLIANCE ORDER

ICS SC II LLC (Continued) **1000354991**

Area of violation: Generators - General
Date achieved compliance: 2008-12-18 00:00:00.0
Evaluation lead agency: State

Evaluation date: 2007-07-23 00:00:00.0
Evaluation: LETTER OF INTENT TO INITIATE ENFORCEMENT ACTION
Area of violation: TSD - Financial Requirements
Date achieved compliance: 2008-12-18 00:00:00.0
Evaluation lead agency: State

Evaluation date: 2007-07-23 00:00:00.0
Evaluation: INITIAL 3008(A) COMPLIANCE
Area of violation: TSD - Financial Requirements
Date achieved compliance: 2008-12-18 00:00:00.0
Evaluation lead agency: State

Evaluation date: 2007-07-23 00:00:00.0
Evaluation: FINAL 3008(A) COMPLIANCE ORDER
Area of violation: TSD - Financial Requirements
Date achieved compliance: 2008-12-18 00:00:00.0
Evaluation lead agency: State

Evaluation date: 2007-07-23 00:00:00.0
Evaluation: STATE TO EPA ADMINISTRATIVE REFERRAL
Area of violation: TSD - Financial Requirements
Date achieved compliance: 2008-12-18 00:00:00.0
Evaluation lead agency: State

Evaluation date: 2007-01-17 00:00:00.0
Evaluation: WRITTEN INFORMAL
Area of violation: Generators - Records/Reporting
Date achieved compliance: 2007-01-17 00:00:00.0
Evaluation lead agency: State

Evaluation date: 2007-01-17 00:00:00.0
Evaluation: FINAL 3008(A) COMPLIANCE ORDER
Area of violation: Generators - General
Date achieved compliance: 2007-01-17 00:00:00.0
Evaluation lead agency: State

Evaluation date: 2007-01-17 00:00:00.0
Evaluation: WRITTEN INFORMAL
Area of violation: Generators - Manifest
Date achieved compliance: 2007-01-17 00:00:00.0
Evaluation lead agency: State

Evaluation date: 2007-01-17 00:00:00.0
Evaluation: WRITTEN INFORMAL
Area of violation: Generators - General
Date achieved compliance: 2007-01-17 00:00:00.0
Evaluation lead agency: State

Evaluation date: 2007-01-17 00:00:00.0
Evaluation: FINAL 3008(A) COMPLIANCE ORDER
Area of violation: Generators - Records/Reporting
Date achieved compliance: 2007-01-17 00:00:00.0
Evaluation lead agency: State

ICS SC II LLC (Continued) **1000354991**

Evaluation date: 2006-09-12 00:00:00.0
Evaluation: STATE TO EPA ADMINISTRATIVE REFERRAL
Area of violation: TSD - Financial Requirements
Date achieved compliance: 2008-12-18 00:00:00.0
Evaluation lead agency: State

Evaluation date: 2006-09-12 00:00:00.0
Evaluation: LETTER OF INTENT TO INITIATE ENFORCEMENT ACTION
Area of violation: TSD - Financial Requirements
Date achieved compliance: 2008-12-18 00:00:00.0
Evaluation lead agency: State

Evaluation date: 2006-09-12 00:00:00.0
Evaluation: FINAL 3008(A) COMPLIANCE ORDER
Area of violation: TSD - Financial Requirements
Date achieved compliance: 2008-12-18 00:00:00.0
Evaluation lead agency: State

Evaluation date: 2006-09-12 00:00:00.0
Evaluation: INITIAL 3008(A) COMPLIANCE
Area of violation: TSD - Financial Requirements
Date achieved compliance: 2008-12-18 00:00:00.0
Evaluation lead agency: State

Evaluation date: 2005-11-10 00:00:00.0
Evaluation: FINAL 3008(A) COMPLIANCE ORDER
Area of violation: Generators - Records/Reporting
Date achieved compliance: 2005-11-10 00:00:00.0
Evaluation lead agency: State

Evaluation date: 2005-11-10 00:00:00.0
Evaluation: WRITTEN INFORMAL
Area of violation: Generators - Records/Reporting
Date achieved compliance: 2005-11-10 00:00:00.0
Evaluation lead agency: State

Evaluation date: 2005-11-10 00:00:00.0
Evaluation: FINAL 3008(A) COMPLIANCE ORDER
Area of violation: Generators - General
Date achieved compliance: 2005-11-10 00:00:00.0
Evaluation lead agency: State

Evaluation date: 2005-11-10 00:00:00.0
Evaluation: WRITTEN INFORMAL
Area of violation: Generators - General
Date achieved compliance: 2005-11-10 00:00:00.0
Evaluation lead agency: State

Evaluation date: 2005-10-20 00:00:00.0
Evaluation: WRITTEN INFORMAL
Area of violation: Generators - Records/Reporting
Date achieved compliance: 2007-01-17 00:00:00.0
Evaluation lead agency: State

Evaluation date: 2005-10-20 00:00:00.0
Evaluation: FINAL 3008(A) COMPLIANCE ORDER
Area of violation: Generators - Records/Reporting

ICS SC II LLC (Continued) **1000354991**

Date achieved compliance: 2007-01-17 00:00:00.0
Evaluation lead agency: State

Evaluation date: 2005-10-20 00:00:00.0
Evaluation: WRITTEN INFORMAL
Area of violation: Generators - General
Date achieved compliance: 2007-01-17 00:00:00.0
Evaluation lead agency: State

Evaluation date: 2005-10-20 00:00:00.0
Evaluation: FINAL 3008(A) COMPLIANCE ORDER
Area of violation: Generators - General
Date achieved compliance: 2007-01-17 00:00:00.0
Evaluation lead agency: State

Evaluation date: 2005-10-20 00:00:00.0
Evaluation: WRITTEN INFORMAL
Area of violation: Generators - Manifest
Date achieved compliance: 2007-01-17 00:00:00.0
Evaluation lead agency: State

Evaluation date: 2005-07-19 00:00:00.0
Evaluation: WRITTEN INFORMAL
Area of violation: Generators - Manifest
Date achieved compliance: 2007-01-17 00:00:00.0
Evaluation lead agency: State

Evaluation date: 2005-07-19 00:00:00.0
Evaluation: WRITTEN INFORMAL
Area of violation: Generators - Records/Reporting
Date achieved compliance: 2007-01-17 00:00:00.0
Evaluation lead agency: State

Evaluation date: 2005-07-19 00:00:00.0
Evaluation: FINAL 3008(A) COMPLIANCE ORDER
Area of violation: Generators - Records/Reporting
Date achieved compliance: 2007-01-17 00:00:00.0
Evaluation lead agency: State

Evaluation date: 2005-07-19 00:00:00.0
Evaluation: WRITTEN INFORMAL
Area of violation: Generators - General
Date achieved compliance: 2007-01-17 00:00:00.0
Evaluation lead agency: State

Evaluation date: 2005-07-19 00:00:00.0
Evaluation: FINAL 3008(A) COMPLIANCE ORDER
Area of violation: Generators - General
Date achieved compliance: 2007-01-17 00:00:00.0
Evaluation lead agency: State

Evaluation date: 2004-06-25 00:00:00.0
Evaluation: FINAL 3008(A) COMPLIANCE ORDER
Area of violation: Generators - General
Date achieved compliance: 2005-11-10 00:00:00.0
Evaluation lead agency: State

ICS SC II LLC (Continued) **1000354991**

Evaluation date: 2004-06-25 00:00:00.0
Evaluation: WRITTEN INFORMAL
Area of violation: Generators - Records/Reporting
Date achieved compliance: 2005-11-10 00:00:00.0
Evaluation lead agency: State

Evaluation date: 2004-06-25 00:00:00.0
Evaluation: FINAL 3008(A) COMPLIANCE ORDER
Area of violation: Generators - Records/Reporting
Date achieved compliance: 2005-11-10 00:00:00.0
Evaluation lead agency: State

Evaluation date: 2004-06-25 00:00:00.0
Evaluation: WRITTEN INFORMAL
Area of violation: Generators - General
Date achieved compliance: 2005-11-10 00:00:00.0
Evaluation lead agency: State

Evaluation date: 2004-05-11 00:00:00.0
Evaluation: FINAL 3008(A) COMPLIANCE ORDER
Area of violation: Generators - General
Date achieved compliance: 2007-01-17 00:00:00.0
Evaluation lead agency: State

Evaluation date: 2004-05-11 00:00:00.0
Evaluation: FINAL 3008(A) COMPLIANCE ORDER
Area of violation: Generators - Records/Reporting
Date achieved compliance: 2007-01-17 00:00:00.0
Evaluation lead agency: State

Evaluation date: 2004-03-03 00:00:00.0
Evaluation: FINAL 3008(A) COMPLIANCE ORDER
Area of violation: Generators - General
Date achieved compliance: 2005-11-10 00:00:00.0
Evaluation lead agency: State

Evaluation date: 2004-03-03 00:00:00.0
Evaluation: FINAL 3008(A) COMPLIANCE ORDER
Area of violation: Generators - Records/Reporting
Date achieved compliance: 2005-11-10 00:00:00.0
Evaluation lead agency: State

Evaluation date: 2004-03-03 00:00:00.0
Evaluation: WRITTEN INFORMAL
Area of violation: Generators - Records/Reporting
Date achieved compliance: 2005-11-10 00:00:00.0
Evaluation lead agency: State

Evaluation date: 2004-03-03 00:00:00.0
Evaluation: WRITTEN INFORMAL
Area of violation: Generators - General
Date achieved compliance: 2005-11-10 00:00:00.0
Evaluation lead agency: State

Evaluation date: 2001-10-30 00:00:00.0
Evaluation: FINAL 3008(A) COMPLIANCE ORDER
Area of violation: Generators - General

ICS SC II LLC (Continued) **1000354991**

Date achieved compliance: 2003-03-06 00:00:00.0
Evaluation lead agency: State

Evaluation date: 2001-10-30 00:00:00.0
Evaluation: WRITTEN INFORMAL
Area of violation: Generators - Manifest
Date achieved compliance: 2003-03-06 00:00:00.0
Evaluation lead agency: State

Evaluation date: 2001-10-30 00:00:00.0
Evaluation: FINAL 3008(A) COMPLIANCE ORDER
Area of violation: Generators - Manifest
Date achieved compliance: 2003-03-06 00:00:00.0
Evaluation lead agency: State

Evaluation date: 2001-10-30 00:00:00.0
Evaluation: WRITTEN INFORMAL
Area of violation: Generators - General
Date achieved compliance: 2003-03-06 00:00:00.0
Evaluation lead agency: State

Evaluation date: 1988-03-31 00:00:00.0
Evaluation: FINAL 3008(A) COMPLIANCE ORDER
Area of violation: Formal Enforcement Agreement or Order
Date achieved compliance: 1988-09-29 00:00:00.0
Evaluation lead agency: EPA

US FIN ASSUR:
Name: ICS SC II LLC
Address: 2819 INDUSTRIAL AVE
City,State,Zip: N CHARLESTON, SC 29405
EPA ID: SCD003339702
County: Not reported
Mechanism type: L
Mechanism Type Description: LETTER OF CREDIT
Cost estimate: 38894.38
Face value: 38894.38
Effective date: 2006-02-07 00:00:00
Provider: JP MORGAN CHASE BANK NA
EPA region: 4

Name: ICS SC II LLC
Address: 2819 INDUSTRIAL AVE
City,State,Zip: N CHARLESTON, SC 29405
EPA ID: SCD003339702
County: Not reported
Mechanism type: L
Mechanism Type Description: LETTER OF CREDIT
Cost estimate: 21620
Face value: 21620
Effective date: 2009-12-10 00:00:00
Provider: JP MORGAN CHASE BANK NA
EPA region: 4

Name: ICS SC II LLC
Address: 2819 INDUSTRIAL AVE
City,State,Zip: N CHARLESTON, SC 29405
EPA ID: SCD003339702

ICS SC II LLC (Continued) **1000354991**

County: Not reported
Mechanism type: L
Mechanism Type Description: LETTER OF CREDIT
Cost estimate: 10810
Face value: 21620
Effective date: 2009-12-10 00:00:00
Provider: JP MORGAN CHASE BANK NA
EPA region: 4

Name: ICS SC II LLC
Address: 2819 INDUSTRIAL AVE
City,State,Zip: N CHARLESTON, SC 29405
EPA ID: SCD003339702
County: Not reported
Mechanism type: X
Mechanism Type Description: STANDBY TRUST FUND
Cost estimate: 10810
Face value: 0
Effective date: 2007-09-18 00:00:00
Provider: JP MORGAN CHASE
EPA region: 4

Name: ICS SC II LLC
Address: 2819 INDUSTRIAL AVE
City,State,Zip: N CHARLESTON, SC 29405
EPA ID: SCD003339702
County: Not reported
Mechanism type: L
Mechanism Type Description: LETTER OF CREDIT
Cost estimate: 10982
Face value: 21620
Effective date: 2009-12-10 00:00:00
Provider: JP MORGAN CHASE BANK NA
EPA region: 4

Name: ICS SC II LLC
Address: 2819 INDUSTRIAL AVE
City,State,Zip: N CHARLESTON, SC 29405
EPA ID: SCD003339702
County: Not reported
Mechanism type: L
Mechanism Type Description: LETTER OF CREDIT
Cost estimate: 37835
Face value: 38894.38
Effective date: 2006-02-07 00:00:00
Provider: JP MORGAN CHASE BANK NA
EPA region: 4

Name: ICS SC II LLC
Address: 2819 INDUSTRIAL AVE
City,State,Zip: N CHARLESTON, SC 29405
EPA ID: SCD003339702
County: Not reported
Mechanism type: L
Mechanism Type Description: LETTER OF CREDIT
Cost estimate: 11091.82
Face value: 21620

ICS SC II LLC (Continued) **1000354991**

Effective date:	2009-12-10 00:00:00
Provider:	JP MORGAN CHASE BANK NA
EPA region:	4
Name:	ICS SC II LLC
Address:	2819 INDUSTRIAL AVE
City,State,Zip:	N CHARLESTON, SC 29405
EPA ID:	SCD003339702
County:	Not reported
Mechanism type:	X
Mechanism Type Description:	STANDBY TRUST FUND
Cost estimate:	11091.82
Face value:	0
Effective date:	2007-09-18 00:00:00
Provider:	JP MORGAN CHASE
EPA region:	4
Name:	ICS SC II LLC
Address:	2819 INDUSTRIAL AVE
City,State,Zip:	N CHARLESTON, SC 29405
EPA ID:	SCD003339702
County:	Not reported
Mechanism type:	L
Mechanism Type Description:	LETTER OF CREDIT
Cost estimate:	11240
Face value:	38894.38
Effective date:	2017-11-17 00:00:00
Provider:	SYNOVUS BANK
EPA region:	4
Name:	ICS SC II LLC
Address:	2819 INDUSTRIAL AVE
City,State,Zip:	N CHARLESTON, SC 29405
EPA ID:	SCD003339702
County:	Not reported
Mechanism type:	L
Mechanism Type Description:	LETTER OF CREDIT
Cost estimate:	38894
Face value:	38894
Effective date:	2017-11-17 00:00:00
Provider:	SYNOVUS
EPA region:	4
Name:	ICS SC II LLC
Address:	2819 INDUSTRIAL AVE
City,State,Zip:	N CHARLESTON, SC 29405
EPA ID:	SCD003339702
County:	Not reported
Mechanism type:	X
Mechanism Type Description:	STANDBY TRUST FUND
Cost estimate:	10982
Face value:	0
Effective date:	2007-09-18 00:00:00
Provider:	JP MORGAN CHASE
EPA region:	4

ICS SC II LLC (Continued) **1000354991**

2020 COR ACTION:
EPA ID: SCD003339702
Region: 4
Action: Remedy Construction

RAATS:
Entry No: 1
Facility ID: SCD003339702
Type: Not reported
Docket No: 88-10-R
Region: 04
Issue Date: 10/02/1990
Final Date: 09/29/1988
Status: Consent Agreement/Final Order
Additional: Not reported
Action ID: 2460
Action: 3008 (A)
Violation No: Not reported
Viol No Cited: 1 II.C.1
Total No Cited: Not reported
Reg Type: Permit
Prop. Penalty: 6,500.00
Final Penalty: 4,000.00
Total Prop. Penalty: 6,500.00
Comments: ALLEGED VIOLATION OF RESPONDENTS HSWA PERMIT. ALSO: STIPULATED PER DAY PENALTIES MAY ALSO ATTACH.

Entry No: 1
Facility ID: SCD003339702
Type: Not reported
Docket No: 88-10-R
Region: 04
Issue Date: 10/02/1990
Final Date: 09/29/1988
Status: Consent Agreement/Final Order
Additional: Not reported
Action ID: 2460
Action: 3008 (A)
Violation No: Not reported
Viol No Cited: 1 II.C.1
Total No Cited: Not reported
Reg Type: Permit
Prop. Penalty: 6,500.00
Final Penalty: 4,000.00
Total Prop. Penalty: 6,500.00
Comments: ALLEGED VIOLATION OF RESPONDENTS HSWA PERMIT. ALSO: STIPULATED PER DAY PENALTIES MAY ALSO ATTACH.

ICIS:
Enforcement Action ID: SC000A0560008100149
FRS ID: 110001665323
Action Name: Not reported
Facility Name: INDUSTRIAL CONTAINER SERVICES SC II LLC
Facility Address: 2819 INDUSTRIAL AVE
CHARLESTON, SC 29405
Enforcement Action Type: Notice of Violation

ICS SC II LLC (Continued) **1000354991**

Facility County: CHARLESTON
Program System Acronym: AIR
Enforcement Action Forum Desc: Administrative - Informal
EA Type Code: NOV
Facility SIC Code: Not reported
Federal Facility ID: Not reported
Latitude in Decimal Degrees: Not reported
Longitude in Decimal Degrees: Not reported
Permit Type Desc: Not reported
Program System Acronym: SC00005600081
Facility NAICS Code: 332439
Tribal Land Code: Not reported

Enforcement Action ID: SC000A0560008100135
FRS ID: 110001665323
Action Name: INDUSTRIAL CONTAINER SERVICES SC II LLC 450190008100135
Facility Name: INDUSTRIAL CONTAINER SERVICES SC II LLC
Facility Address: 2819 INDUSTRIAL AVE
CHARLESTON, SC 29405
Enforcement Action Type: Notice of Violation
Facility County: CHARLESTON
Program System Acronym: AIR
Enforcement Action Forum Desc: Administrative - Informal
EA Type Code: NOV
Facility SIC Code: Not reported
Federal Facility ID: Not reported
Latitude in Decimal Degrees: Not reported
Longitude in Decimal Degrees: Not reported
Permit Type Desc: Not reported
Program System Acronym: SC00005600081
Facility NAICS Code: 332439
Tribal Land Code: Not reported

Enforcement Action ID: SC000A0560008100118
FRS ID: 110001665323
Action Name: INDUSTRIAL CONTAINER SERVICES SC II LLC 450190008100118
Facility Name: INDUSTRIAL CONTAINER SERVICES SC II LLC
Facility Address: 2819 INDUSTRIAL AVE
CHARLESTON, SC 29405
Enforcement Action Type: Administrative Order
Facility County: CHARLESTON
Program System Acronym: AIR
Enforcement Action Forum Desc: Administrative - Formal
EA Type Code: SCAAAO
Facility SIC Code: Not reported
Federal Facility ID: Not reported
Latitude in Decimal Degrees: Not reported
Longitude in Decimal Degrees: Not reported
Permit Type Desc: Not reported
Program System Acronym: SC00005600081
Facility NAICS Code: 332439
Tribal Land Code: Not reported

Enforcement Action ID: SC000A0560008100113
FRS ID: 110001665323
Action Name: INDUSTRIAL CONTAINER SERVICES SC II LLC 450190008100113
Facility Name: INDUSTRIAL CONTAINER SERVICES SC II LLC

ICS SC II LLC (Continued) **1000354991**

Facility Address:	2819 INDUSTRIAL AVE CHARLESTON, SC 29405
Enforcement Action Type:	Notice of Violation
Facility County:	CHARLESTON
Program System Acronym:	AIR
Enforcement Action Forum Desc:	Administrative - Informal
EA Type Code:	NOV
Facility SIC Code:	Not reported
Federal Facility ID:	Not reported
Latitude in Decimal Degrees:	Not reported
Longitude in Decimal Degrees:	Not reported
Permit Type Desc:	Not reported
Program System Acronym:	SC00005600081
Facility NAICS Code:	332439
Tribal Land Code:	Not reported

Enforcement Action ID:	SC000A0560008100104
FRS ID:	110001665323
Action Name:	INDUSTRIAL CONTAINER SERVICES SC II LLC 450190008100104
Facility Name:	INDUSTRIAL CONTAINER SERVICES SC II LLC
Facility Address:	2819 INDUSTRIAL AVE CHARLESTON, SC 29405
Enforcement Action Type:	Notice of Violation
Facility County:	CHARLESTON
Program System Acronym:	AIR
Enforcement Action Forum Desc:	Administrative - Informal
EA Type Code:	NOV
Facility SIC Code:	Not reported
Federal Facility ID:	Not reported
Latitude in Decimal Degrees:	Not reported
Longitude in Decimal Degrees:	Not reported
Permit Type Desc:	Not reported
Program System Acronym:	SC00005600081
Facility NAICS Code:	332439
Tribal Land Code:	Not reported

Enforcement Action ID:	SC000A0560008100079
FRS ID:	110001665323
Action Name:	INDUSTRIAL CONTAINER SERVICES SC II LLC 450190008100079
Facility Name:	INDUSTRIAL CONTAINER SERVICES SC II LLC
Facility Address:	2819 INDUSTRIAL AVE CHARLESTON, SC 29405
Enforcement Action Type:	Administrative Order
Facility County:	CHARLESTON
Program System Acronym:	AIR
Enforcement Action Forum Desc:	Administrative - Formal
EA Type Code:	SCAAAO
Facility SIC Code:	Not reported
Federal Facility ID:	Not reported
Latitude in Decimal Degrees:	Not reported
Longitude in Decimal Degrees:	Not reported
Permit Type Desc:	Not reported
Program System Acronym:	SC00005600081
Facility NAICS Code:	332439
Tribal Land Code:	Not reported

Enforcement Action ID:	SC000A0560008100077

ICS SC II LLC (Continued) **1000354991**

FRS ID:	110001665323
Action Name:	INDUSTRIAL CONTAINER SERVICES SC II LLC 450190008100077
Facility Name:	INDUSTRIAL CONTAINER SERVICES SC II LLC
Facility Address:	2819 INDUSTRIAL AVE CHARLESTON, SC 29405
Enforcement Action Type:	Notice of Violation
Facility County:	CHARLESTON
Program System Acronym:	AIR
Enforcement Action Forum Desc:	Administrative - Informal
EA Type Code:	NOV
Facility SIC Code:	Not reported
Federal Facility ID:	Not reported
Latitude in Decimal Degrees:	Not reported
Longitude in Decimal Degrees:	Not reported
Permit Type Desc:	Not reported
Program System Acronym:	SC00005600081
Facility NAICS Code:	332439
Tribal Land Code:	Not reported

Enforcement Action ID:	SC000A0560008100061
FRS ID:	110001665323
Action Name:	INDUSTRIAL CONTAINER SERVICES SC II LLC 450190008100061
Facility Name:	INDUSTRIAL CONTAINER SERVICES SC II LLC
Facility Address:	2819 INDUSTRIAL AVE CHARLESTON, SC 29405
Enforcement Action Type:	Administrative Order
Facility County:	CHARLESTON
Program System Acronym:	AIR
Enforcement Action Forum Desc:	Administrative - Formal
EA Type Code:	SCAAAO
Facility SIC Code:	Not reported
Federal Facility ID:	Not reported
Latitude in Decimal Degrees:	Not reported
Longitude in Decimal Degrees:	Not reported
Permit Type Desc:	Not reported
Program System Acronym:	SC00005600081
Facility NAICS Code:	332439
Tribal Land Code:	Not reported

Enforcement Action ID:	SC000A0560008100059
FRS ID:	110001665323
Action Name:	INDUSTRIAL CONTAINER SERVICES SC II LLC 450190008100059
Facility Name:	INDUSTRIAL CONTAINER SERVICES SC II LLC
Facility Address:	2819 INDUSTRIAL AVE CHARLESTON, SC 29405
Enforcement Action Type:	Administrative Order
Facility County:	CHARLESTON
Program System Acronym:	AIR
Enforcement Action Forum Desc:	Administrative - Formal
EA Type Code:	SCAAAO
Facility SIC Code:	Not reported
Federal Facility ID:	Not reported
Latitude in Decimal Degrees:	Not reported
Longitude in Decimal Degrees:	Not reported
Permit Type Desc:	Not reported
Program System Acronym:	SC00005600081
Facility NAICS Code:	332439

ICS SC II LLC (Continued) **1000354991**

Tribal Land Code: Not reported

Enforcement Action ID: SC000A0560008100057
FRS ID: 110001665323
Action Name: INDUSTRIAL CONTAINER SERVICES SC II LLC 450190008100057
Facility Name: INDUSTRIAL CONTAINER SERVICES SC II LLC
Facility Address: 2819 INDUSTRIAL AVE
CHARLESTON, SC 29405
Enforcement Action Type: Administrative Order
Facility County: CHARLESTON
Program System Acronym: AIR
Enforcement Action Forum Desc: Administrative - Formal
EA Type Code: SCAAAO
Facility SIC Code: Not reported
Federal Facility ID: Not reported
Latitude in Decimal Degrees: Not reported
Longitude in Decimal Degrees: Not reported
Permit Type Desc: Not reported
Program System Acronym: SC00005600081
Facility NAICS Code: 332439
Tribal Land Code: Not reported

Enforcement Action ID: SC000A0560008100046
FRS ID: 110001665323
Action Name: INDUSTRIAL CONTAINER SERVICES SC II LLC 450190008100046
Facility Name: INDUSTRIAL CONTAINER SERVICES SC II LLC
Facility Address: 2819 INDUSTRIAL AVE
CHARLESTON, SC 29405
Enforcement Action Type: Notice of Violation
Facility County: CHARLESTON
Program System Acronym: AIR
Enforcement Action Forum Desc: Administrative - Informal
EA Type Code: NOV
Facility SIC Code: Not reported
Federal Facility ID: Not reported
Latitude in Decimal Degrees: Not reported
Longitude in Decimal Degrees: Not reported
Permit Type Desc: Not reported
Program System Acronym: SC00005600081
Facility NAICS Code: 332439
Tribal Land Code: Not reported

Enforcement Action ID: SC000A0560008100044
FRS ID: 110001665323
Action Name: INDUSTRIAL CONTAINER SERVICES SC II LLC 450190008100044
Facility Name: INDUSTRIAL CONTAINER SERVICES SC II LLC
Facility Address: 2819 INDUSTRIAL AVE
CHARLESTON, SC 29405
Enforcement Action Type: Notice of Violation
Facility County: CHARLESTON
Program System Acronym: AIR
Enforcement Action Forum Desc: Administrative - Informal
EA Type Code: NOV
Facility SIC Code: Not reported
Federal Facility ID: Not reported
Latitude in Decimal Degrees: Not reported
Longitude in Decimal Degrees: Not reported

ICS SC II LLC (Continued) **1000354991**

Permit Type Desc: Not reported
Program System Acronym: SC00005600081
Facility NAICS Code: 332439
Tribal Land Code: Not reported

Enforcement Action ID: SC000A0560008100042
FRS ID: 110001665323
Action Name: INDUSTRIAL CONTAINER SERVICES SC II LLC 450190008100042
Facility Name: INDUSTRIAL CONTAINER SERVICES SC II LLC
Facility Address: 2819 INDUSTRIAL AVE
CHARLESTON, SC 29405
Enforcement Action Type: Notice of Violation
Facility County: CHARLESTON
Program System Acronym: AIR
Enforcement Action Forum Desc: Administrative - Informal
EA Type Code: NOV
Facility SIC Code: Not reported
Federal Facility ID: Not reported
Latitude in Decimal Degrees: Not reported
Longitude in Decimal Degrees: Not reported
Permit Type Desc: Not reported
Program System Acronym: SC00005600081
Facility NAICS Code: 332439
Tribal Land Code: Not reported

Enforcement Action ID: SC000A0560008100033
FRS ID: 110001665323
Action Name: INDUSTRIAL CONTAINER SERVICES SC II LLC 450190008100033
Facility Name: INDUSTRIAL CONTAINER SERVICES SC II LLC
Facility Address: 2819 INDUSTRIAL AVE
CHARLESTON, SC 29405
Enforcement Action Type: Administrative Order
Facility County: CHARLESTON
Program System Acronym: AIR
Enforcement Action Forum Desc: Administrative - Formal
EA Type Code: SCAAAO
Facility SIC Code: Not reported
Federal Facility ID: Not reported
Latitude in Decimal Degrees: Not reported
Longitude in Decimal Degrees: Not reported
Permit Type Desc: Not reported
Program System Acronym: SC00005600081
Facility NAICS Code: 332439
Tribal Land Code: Not reported

Enforcement Action ID: SC000A0560008100029
FRS ID: 110001665323
Action Name: INDUSTRIAL CONTAINER SERVICES SC II LLC 450190008100029
Facility Name: INDUSTRIAL CONTAINER SERVICES SC II LLC
Facility Address: 2819 INDUSTRIAL AVE
CHARLESTON, SC 29405
Enforcement Action Type: Notice of Violation
Facility County: CHARLESTON
Program System Acronym: AIR
Enforcement Action Forum Desc: Administrative - Informal
EA Type Code: NOV
Facility SIC Code: Not reported

ICS SC II LLC (Continued) **1000354991**

Federal Facility ID: Not reported
Latitude in Decimal Degrees: Not reported
Longitude in Decimal Degrees: Not reported
Permit Type Desc: Not reported
Program System Acronym: SC00005600081
Facility NAICS Code: 332439
Tribal Land Code: Not reported

Enforcement Action ID: 04-2005-1849
FRS ID: 110001665323
Action Name: INDUSTRIAL CONTAINER SERVICES
Facility Name: INDUSTRIAL CONTAINER SERVICES SC II LLC
Facility Address: 2819 INDUSTRIAL AVE
CHARLESTON, SC 29405
Enforcement Action Type: CAA 113A Admin Compliance Order (Non-Penalty)
Facility County: CHARLESTON
Program System Acronym: AIR
Enforcement Action Forum Desc: Administrative - Formal
EA Type Code: 113A
Facility SIC Code: Not reported
Federal Facility ID: Not reported
Latitude in Decimal Degrees: Not reported
Longitude in Decimal Degrees: Not reported
Permit Type Desc: Not reported
Program System Acronym: SC00005600081
Facility NAICS Code: 332439
Tribal Land Code: Not reported

Facility Name: MOORE DRUMS INCORPORATED
Address: 2819 INDUSTRIAL AVENUE
Tribal Indicator: N
Fed Facility: No
NAIC Code: Not reported
SIC Code: 3412

Facility Name: MOORE DRUMS INCORPORATED
Address: 2819 INDUSTRIAL AVENUE
Tribal Indicator: N
Fed Facility: No
NAIC Code: Not reported
SIC Code: 5085

Facility Name: MOORE DRUMS INCORPORATED
Address: 2819 INDUSTRIAL AVENUE
Tribal Indicator: N
Fed Facility: No
NAIC Code: Not reported
SIC Code: 3412

Facility Name: MOORE DRUMS INCORPORATED
Address: 2819 INDUSTRIAL AVENUE
Tribal Indicator: N
Fed Facility: No
NAIC Code: Not reported
SIC Code: 5085

ICS SC II LLC (Continued) **1000354991**

Facility Name: MOORE DRUMS INCORPORATED
Address: 2819 INDUSTRIAL AVENUE
Tribal Indicator: N
Fed Facility: No
NAIC Code: Not reported
SIC Code: 3412

Facility Name: MOORE DRUMS INCORPORATED
Address: 2819 INDUSTRIAL AVENUE
Tribal Indicator: N
Fed Facility: No
NAIC Code: Not reported
SIC Code: 5085

Facility Name: MOORE DRUMS INCORPORATED
Address: 2819 INDUSTRIAL AVENUE
Tribal Indicator: N
Fed Facility: No
NAIC Code: Not reported
SIC Code: 3412

Facility Name: MOORE DRUMS INCORPORATED
Address: 2819 INDUSTRIAL AVENUE
Tribal Indicator: N
Fed Facility: No
NAIC Code: Not reported
SIC Code: 5085

Facility Name: MOORE DRUMS INCORPORATED
Address: 2819 INDUSTRIAL AVENUE
Tribal Indicator: N
Fed Facility: No
NAIC Code: Not reported
SIC Code: 3412

Facility Name: MOORE DRUMS INCORPORATED
Address: 2819 INDUSTRIAL AVENUE
Tribal Indicator: N
Fed Facility: No
NAIC Code: Not reported
SIC Code: 5085

Facility Name: MOORE DRUMS INCORPORATED
Address: 2819 INDUSTRIAL AVENUE
Tribal Indicator: N
Fed Facility: No
NAIC Code: Not reported
SIC Code: 3412

Facility Name: MOORE DRUMS INCORPORATED
Address: 2819 INDUSTRIAL AVENUE
Tribal Indicator: N
Fed Facility: No
NAIC Code: Not reported
SIC Code: 5085

ICS SC II LLC (Continued) **1000354991**

US AIRS (AFS):

Envid:	1000354991
Region Code:	04
County Code:	SC019
Programmatic ID:	AIR SC00005600081
Facility Registry ID:	110001665323
D and B Number:	Not reported
Facility Site Name:	INDUSTRIAL CONTAINER SERVICES SC II LLC
Primary SIC Code:	Not reported
NAICS Code:	332439
Default Air Classification Code:	MAJ
Facility Type of Ownership Code:	POF
Air CMS Category Code:	TVM
HPV Status:	Not reported

US AIRS (AFS):

Region Code:	04
Programmatic ID:	AIR SC00005600081
Facility Registry ID:	110001665323
Air Operating Status Code:	OPR
Default Air Classification Code:	MAJ
Air Program:	Information Requests, Monitoring, & Recordkeeping
Activity Date:	2005-07-19 00:00:00
Activity Status Date:	2005-07-19 00:00:00
Activity Group:	Enforcement Action
Activity Type:	Administrative - Formal
Activity Status:	Final Order Issued

Region Code:	04
Programmatic ID:	AIR SC00005600081
Facility Registry ID:	110001665323
Air Operating Status Code:	OPR
Default Air Classification Code:	MAJ
Air Program:	MACT Standards (40 CFR Part 63)
Activity Date:	2013-12-11 00:00:00
Activity Status Date:	Not reported
Activity Group:	Compliance Monitoring
Activity Type:	Inspection/Evaluation
Activity Status:	Not reported

Region Code:	04
Programmatic ID:	AIR SC00005600081
Facility Registry ID:	110001665323
Air Operating Status Code:	OPR
Default Air Classification Code:	MAJ
Air Program:	MACT Standards (40 CFR Part 63)
Activity Date:	2014-06-04 00:00:00
Activity Status Date:	Not reported
Activity Group:	Compliance Monitoring
Activity Type:	Inspection/Evaluation
Activity Status:	Not reported

Region Code:	04
Programmatic ID:	AIR SC00005600081
Facility Registry ID:	110001665323
Air Operating Status Code:	OPR
Default Air Classification Code:	MAJ

ICS SC II LLC (Continued) **1000354991**

Air Program: New Source Performance Standards
Activity Date: 1999-02-25 00:00:00
Activity Status Date: Not reported
Activity Group: Compliance Monitoring
Activity Type: Inspection/Evaluation
Activity Status: Not reported

Region Code: 04
Programmatic ID: AIR SC00005600081
Facility Registry ID: 110001665323
Air Operating Status Code: OPR
Default Air Classification Code: MAJ
Air Program: New Source Performance Standards
Activity Date: 2000-07-19 00:00:00
Activity Status Date: Not reported
Activity Group: Compliance Monitoring
Activity Type: Inspection/Evaluation
Activity Status: Not reported

Region Code: 04
Programmatic ID: AIR SC00005600081
Facility Registry ID: 110001665323
Air Operating Status Code: OPR
Default Air Classification Code: MAJ
Air Program: New Source Performance Standards
Activity Date: 2001-09-25 00:00:00
Activity Status Date: Not reported
Activity Group: Compliance Monitoring
Activity Type: Inspection/Evaluation
Activity Status: Not reported

Region Code: 04
Programmatic ID: AIR SC00005600081
Facility Registry ID: 110001665323
Air Operating Status Code: OPR
Default Air Classification Code: MAJ
Air Program: New Source Performance Standards
Activity Date: 2005-09-30 00:00:00
Activity Status Date: Not reported
Activity Group: Compliance Monitoring
Activity Type: Inspection/Evaluation
Activity Status: Not reported

Region Code: 04
Programmatic ID: AIR SC00005600081
Facility Registry ID: 110001665323
Air Operating Status Code: OPR
Default Air Classification Code: MAJ
Air Program: New Source Performance Standards
Activity Date: 2006-09-07 00:00:00
Activity Status Date: Not reported
Activity Group: Compliance Monitoring
Activity Type: Inspection/Evaluation
Activity Status: Not reported

Region Code: 04
Programmatic ID: AIR SC00005600081

ICS SC II LLC (Continued) **1000354991**

Facility Registry ID: 110001665323
Air Operating Status Code: OPR
Default Air Classification Code: MAJ
Air Program: New Source Performance Standards
Activity Date: 2008-06-03 00:00:00
Activity Status Date: Not reported
Activity Group: Compliance Monitoring
Activity Type: Inspection/Evaluation
Activity Status: Not reported

Region Code: 04
Programmatic ID: AIR SC00005600081
Facility Registry ID: 110001665323
Air Operating Status Code: OPR
Default Air Classification Code: MAJ
Air Program: New Source Performance Standards
Activity Date: 2010-08-25 00:00:00
Activity Status Date: Not reported
Activity Group: Compliance Monitoring
Activity Type: Inspection/Evaluation
Activity Status: Not reported

Region Code: 04
Programmatic ID: AIR SC00005600081
Facility Registry ID: 110001665323
Air Operating Status Code: OPR
Default Air Classification Code: MAJ
Air Program: New Source Performance Standards
Activity Date: 2012-06-30 00:00:00
Activity Status Date: Not reported
Activity Group: Compliance Monitoring
Activity Type: Inspection/Evaluation
Activity Status: Not reported

Region Code: 04
Programmatic ID: AIR SC00005600081
Facility Registry ID: 110001665323
Air Operating Status Code: OPR
Default Air Classification Code: MAJ
Air Program: New Source Performance Standards
Activity Date: 2014-06-04 00:00:00
Activity Status Date: Not reported
Activity Group: Compliance Monitoring
Activity Type: Inspection/Evaluation
Activity Status: Not reported

Region Code: 04
Programmatic ID: AIR SC00005600081
Facility Registry ID: 110001665323
Air Operating Status Code: OPR
Default Air Classification Code: MAJ
Air Program: State Implementation Plan for National Primary and Secondary Ambient Air Quality Standards
Activity Date: Not reported
Activity Status Date: 2000-11-01 00:00:00
Activity Group: Case File
Activity Type: Case File
Activity Status: Resolved

ICS SC II LLC (Continued) **1000354991**

Region Code: 04
Programmatic ID: AIR SC00005600081
Facility Registry ID: 110001665323
Air Operating Status Code: OPR
Default Air Classification Code: MAJ
Air Program: State Implementation Plan for National Primary and Secondary Ambient Air Quality Standards
Activity Date: Not reported
Activity Status Date: 2003-04-11 00:00:00
Activity Group: Case File
Activity Type: Case File
Activity Status: Resolved

Region Code: 04
Programmatic ID: AIR SC00005600081
Facility Registry ID: 110001665323
Air Operating Status Code: OPR
Default Air Classification Code: MAJ
Air Program: State Implementation Plan for National Primary and Secondary Ambient Air Quality Standards
Activity Date: 2015-09-03 00:00:00
Activity Status Date: 2015-12-11 12:20:32
Activity Group: Compliance Monitoring
Activity Type: Inspection/Evaluation
Activity Status: Active

Region Code: 04
Programmatic ID: AIR SC00005600081
Facility Registry ID: 110001665323
Air Operating Status Code: OPR
Default Air Classification Code: MAJ
Air Program: State Implementation Plan for National Primary and Secondary Ambient Air Quality Standards
Activity Date: 2015-09-29 00:00:00
Activity Status Date: 2015-10-01 09:54:02
Activity Group: Compliance Monitoring
Activity Type: Inspection/Evaluation
Activity Status: Active

Region Code: 04
Programmatic ID: AIR SC00005600081
Facility Registry ID: 110001665323
Air Operating Status Code: OPR
Default Air Classification Code: MAJ
Air Program: State Implementation Plan for National Primary and Secondary Ambient Air Quality Standards
Activity Date: 1977-05-16 00:00:00
Activity Status Date: Not reported
Activity Group: Compliance Monitoring
Activity Type: Inspection/Evaluation
Activity Status: Not reported

Region Code: 04
Programmatic ID: AIR SC00005600081
Facility Registry ID: 110001665323
Air Operating Status Code: OPR
Default Air Classification Code: MAJ
Air Program: State Implementation Plan for National Primary and Secondary Ambient Air Quality Standards
Activity Date: 1980-07-02 00:00:00
Activity Status Date: Not reported
Activity Group: Compliance Monitoring

ICS SC II LLC (Continued) **1000354991**

Activity Type: Inspection/Evaluation
Activity Status: Not reported

Region Code: 04
Programmatic ID: AIR SC00005600081
Facility Registry ID: 110001665323
Air Operating Status Code: OPR
Default Air Classification Code: MAJ
Air Program: State Implementation Plan for National Primary and Secondary Ambient Air Quality Standards
Activity Date: 1981-09-01 00:00:00
Activity Status Date: Not reported
Activity Group: Compliance Monitoring
Activity Type: Inspection/Evaluation
Activity Status: Not reported

Region Code: 04
Programmatic ID: AIR SC00005600081
Facility Registry ID: 110001665323
Air Operating Status Code: OPR
Default Air Classification Code: MAJ
Air Program: State Implementation Plan for National Primary and Secondary Ambient Air Quality Standards
Activity Date: 1982-09-08 00:00:00
Activity Status Date: Not reported
Activity Group: Compliance Monitoring
Activity Type: Inspection/Evaluation
Activity Status: Not reported

Region Code: 04
Programmatic ID: AIR SC00005600081
Facility Registry ID: 110001665323
Air Operating Status Code: OPR
Default Air Classification Code: MAJ
Air Program: State Implementation Plan for National Primary and Secondary Ambient Air Quality Standards
Activity Date: 1983-09-20 00:00:00
Activity Status Date: Not reported
Activity Group: Compliance Monitoring
Activity Type: Inspection/Evaluation
Activity Status: Not reported

Region Code: 04
Programmatic ID: AIR SC00005600081
Facility Registry ID: 110001665323
Air Operating Status Code: OPR
Default Air Classification Code: MAJ
Air Program: State Implementation Plan for National Primary and Secondary Ambient Air Quality Standards
Activity Date: 1984-08-31 00:00:00
Activity Status Date: Not reported
Activity Group: Compliance Monitoring
Activity Type: Inspection/Evaluation
Activity Status: Not reported

Region Code: 04
Programmatic ID: AIR SC00005600081
Facility Registry ID: 110001665323
Air Operating Status Code: OPR
Default Air Classification Code: MAJ
Air Program: State Implementation Plan for National Primary and Secondary Ambient Air Quality Standards

ICS SC II LLC (Continued) **1000354991**

Activity Date: 1986-11-26 00:00:00
Activity Status Date: Not reported
Activity Group: Compliance Monitoring
Activity Type: Inspection/Evaluation
Activity Status: Not reported

Region Code: 04
Programmatic ID: AIR SC00005600081
Facility Registry ID: 110001665323
Air Operating Status Code: OPR
Default Air Classification Code: MAJ
Air Program: State Implementation Plan for National Primary and Secondary Ambient Air Quality Standards
Activity Date: 1989-02-06 00:00:00
Activity Status Date: Not reported
Activity Group: Compliance Monitoring
Activity Type: Inspection/Evaluation
Activity Status: Not reported

Region Code: 04
Programmatic ID: AIR SC00005600081
Facility Registry ID: 110001665323
Air Operating Status Code: OPR
Default Air Classification Code: MAJ
Air Program: State Implementation Plan for National Primary and Secondary Ambient Air Quality Standards
Activity Date: 1991-04-25 00:00:00
Activity Status Date: Not reported
Activity Group: Compliance Monitoring
Activity Type: Inspection/Evaluation
Activity Status: Not reported

Region Code: 04
Programmatic ID: AIR SC00005600081
Facility Registry ID: 110001665323
Air Operating Status Code: OPR
Default Air Classification Code: MAJ
Air Program: State Implementation Plan for National Primary and Secondary Ambient Air Quality Standards
Activity Date: 1992-10-22 00:00:00
Activity Status Date: Not reported
Activity Group: Compliance Monitoring
Activity Type: Inspection/Evaluation
Activity Status: Not reported

Region Code: 04
Programmatic ID: AIR SC00005600081
Facility Registry ID: 110001665323
Air Operating Status Code: OPR
Default Air Classification Code: MAJ
Air Program: State Implementation Plan for National Primary and Secondary Ambient Air Quality Standards
Activity Date: 1994-02-17 00:00:00
Activity Status Date: Not reported
Activity Group: Compliance Monitoring
Activity Type: Inspection/Evaluation
Activity Status: Not reported

Region Code: 04
Programmatic ID: AIR SC00005600081
Facility Registry ID: 110001665323

ICS SC II LLC (Continued) **1000354991**

Air Operating Status Code: OPR
Default Air Classification Code: MAJ
Air Program: State Implementation Plan for National Primary and Secondary Ambient Air Quality Standards
Activity Date: 1995-05-01 00:00:00
Activity Status Date: Not reported
Activity Group: Compliance Monitoring
Activity Type: Inspection/Evaluation
Activity Status: Not reported

Region Code: 04
Programmatic ID: AIR SC00005600081
Facility Registry ID: 110001665323
Air Operating Status Code: OPR
Default Air Classification Code: MAJ
Air Program: State Implementation Plan for National Primary and Secondary Ambient Air Quality Standards
Activity Date: 1996-09-03 00:00:00
Activity Status Date: Not reported
Activity Group: Compliance Monitoring
Activity Type: Inspection/Evaluation
Activity Status: Not reported

Region Code: 04
Programmatic ID: AIR SC00005600081
Facility Registry ID: 110001665323
Air Operating Status Code: OPR
Default Air Classification Code: MAJ
Air Program: State Implementation Plan for National Primary and Secondary Ambient Air Quality Standards
Activity Date: 1997-07-24 00:00:00
Activity Status Date: Not reported
Activity Group: Compliance Monitoring
Activity Type: Inspection/Evaluation
Activity Status: Not reported

Region Code: 04
Programmatic ID: AIR SC00005600081
Facility Registry ID: 110001665323
Air Operating Status Code: OPR
Default Air Classification Code: MAJ
Air Program: State Implementation Plan for National Primary and Secondary Ambient Air Quality Standards
Activity Date: 1998-08-03 00:00:00
Activity Status Date: Not reported
Activity Group: Compliance Monitoring
Activity Type: Inspection/Evaluation
Activity Status: Not reported

Region Code: 04
Programmatic ID: AIR SC00005600081
Facility Registry ID: 110001665323
Air Operating Status Code: OPR
Default Air Classification Code: MAJ
Air Program: State Implementation Plan for National Primary and Secondary Ambient Air Quality Standards
Activity Date: 1999-02-25 00:00:00
Activity Status Date: Not reported
Activity Group: Compliance Monitoring
Activity Type: Inspection/Evaluation
Activity Status: Not reported

ICS SC II LLC (Continued) **1000354991**

Region Code: 04
Programmatic ID: AIR SC00005600081
Facility Registry ID: 110001665323
Air Operating Status Code: OPR
Default Air Classification Code: MAJ
Air Program: State Implementation Plan for National Primary and Secondary Ambient Air Quality Standards
Activity Date: 2000-07-19 00:00:00
Activity Status Date: Not reported
Activity Group: Compliance Monitoring
Activity Type: Inspection/Evaluation
Activity Status: Not reported

Region Code: 04
Programmatic ID: AIR SC00005600081
Facility Registry ID: 110001665323
Air Operating Status Code: OPR
Default Air Classification Code: MAJ
Air Program: State Implementation Plan for National Primary and Secondary Ambient Air Quality Standards
Activity Date: 2001-07-06 00:00:00
Activity Status Date: Not reported
Activity Group: Compliance Monitoring
Activity Type: Inspection/Evaluation
Activity Status: Not reported

Region Code: 04
Programmatic ID: AIR SC00005600081
Facility Registry ID: 110001665323
Air Operating Status Code: OPR
Default Air Classification Code: MAJ
Air Program: State Implementation Plan for National Primary and Secondary Ambient Air Quality Standards
Activity Date: 2001-09-25 00:00:00
Activity Status Date: Not reported
Activity Group: Compliance Monitoring
Activity Type: Inspection/Evaluation
Activity Status: Not reported

Region Code: 04
Programmatic ID: AIR SC00005600081
Facility Registry ID: 110001665323
Air Operating Status Code: OPR
Default Air Classification Code: MAJ
Air Program: State Implementation Plan for National Primary and Secondary Ambient Air Quality Standards
Activity Date: 2002-02-12 00:00:00
Activity Status Date: Not reported
Activity Group: Compliance Monitoring
Activity Type: Inspection/Evaluation
Activity Status: Not reported

Region Code: 04
Programmatic ID: AIR SC00005600081
Facility Registry ID: 110001665323
Air Operating Status Code: OPR
Default Air Classification Code: MAJ
Air Program: State Implementation Plan for National Primary and Secondary Ambient Air Quality Standards
Activity Date: 2002-09-19 00:00:00
Activity Status Date: Not reported
Activity Group: Compliance Monitoring

ICS SC II LLC (Continued) **1000354991**

Activity Type: Inspection/Evaluation
Activity Status: Not reported

Region Code: 04
Programmatic ID: AIR SC00005600081
Facility Registry ID: 110001665323
Air Operating Status Code: OPR
Default Air Classification Code: MAJ
Air Program: State Implementation Plan for National Primary and Secondary Ambient Air Quality Standards
Activity Date: 2002-09-30 00:00:00
Activity Status Date: Not reported
Activity Group: Compliance Monitoring
Activity Type: Inspection/Evaluation
Activity Status: Not reported

Region Code: 04
Programmatic ID: AIR SC00005600081
Facility Registry ID: 110001665323
Air Operating Status Code: OPR
Default Air Classification Code: MAJ
Air Program: State Implementation Plan for National Primary and Secondary Ambient Air Quality Standards
Activity Date: 2003-09-03 00:00:00
Activity Status Date: Not reported
Activity Group: Compliance Monitoring
Activity Type: Inspection/Evaluation
Activity Status: Not reported

Region Code: 04
Programmatic ID: AIR SC00005600081
Facility Registry ID: 110001665323
Air Operating Status Code: OPR
Default Air Classification Code: MAJ
Air Program: State Implementation Plan for National Primary and Secondary Ambient Air Quality Standards
Activity Date: 2003-09-30 00:00:00
Activity Status Date: Not reported
Activity Group: Compliance Monitoring
Activity Type: Inspection/Evaluation
Activity Status: Not reported

Region Code: 04
Programmatic ID: AIR SC00005600081
Facility Registry ID: 110001665323
Air Operating Status Code: OPR
Default Air Classification Code: MAJ
Air Program: State Implementation Plan for National Primary and Secondary Ambient Air Quality Standards
Activity Date: 2004-06-14 00:00:00
Activity Status Date: Not reported
Activity Group: Compliance Monitoring
Activity Type: Inspection/Evaluation
Activity Status: Not reported

Region Code: 04
Programmatic ID: AIR SC00005600081
Facility Registry ID: 110001665323
Air Operating Status Code: OPR
Default Air Classification Code: MAJ
Air Program: State Implementation Plan for National Primary and Secondary Ambient Air Quality Standards

ICS SC II LLC (Continued) **1000354991**

Activity Date: 2005-06-06 00:00:00
Activity Status Date: Not reported
Activity Group: Compliance Monitoring
Activity Type: Inspection/Evaluation
Activity Status: Not reported

Region Code: 04
Programmatic ID: AIR SC00005600081
Facility Registry ID: 110001665323
Air Operating Status Code: OPR
Default Air Classification Code: MAJ
Air Program: State Implementation Plan for National Primary and Secondary Ambient Air Quality Standards
Activity Date: 2005-06-20 00:00:00
Activity Status Date: Not reported
Activity Group: Compliance Monitoring
Activity Type: Inspection/Evaluation
Activity Status: Not reported

Region Code: 04
Programmatic ID: AIR SC00005600081
Facility Registry ID: 110001665323
Air Operating Status Code: OPR
Default Air Classification Code: MAJ
Air Program: State Implementation Plan for National Primary and Secondary Ambient Air Quality Standards
Activity Date: 2005-09-13 00:00:00
Activity Status Date: Not reported
Activity Group: Compliance Monitoring
Activity Type: Inspection/Evaluation
Activity Status: Not reported

Region Code: 04
Programmatic ID: AIR SC00005600081
Facility Registry ID: 110001665323
Air Operating Status Code: OPR
Default Air Classification Code: MAJ
Air Program: State Implementation Plan for National Primary and Secondary Ambient Air Quality Standards
Activity Date: 2005-09-30 00:00:00
Activity Status Date: Not reported
Activity Group: Compliance Monitoring
Activity Type: Inspection/Evaluation
Activity Status: Not reported

Region Code: 04
Programmatic ID: AIR SC00005600081
Facility Registry ID: 110001665323
Air Operating Status Code: OPR
Default Air Classification Code: MAJ
Air Program: State Implementation Plan for National Primary and Secondary Ambient Air Quality Standards
Activity Date: 2006-06-01 00:00:00
Activity Status Date: Not reported
Activity Group: Compliance Monitoring
Activity Type: Inspection/Evaluation
Activity Status: Not reported

Region Code: 04
Programmatic ID: AIR SC00005600081
Facility Registry ID: 110001665323

ICS SC II LLC (Continued) **1000354991**

Air Operating Status Code: OPR
Default Air Classification Code: MAJ
Air Program: State Implementation Plan for National Primary and Secondary Ambient Air Quality Standards
Activity Date: 2006-08-04 00:00:00
Activity Status Date: Not reported
Activity Group: Compliance Monitoring
Activity Type: Inspection/Evaluation
Activity Status: Not reported

Region Code: 04
Programmatic ID: AIR SC00005600081
Facility Registry ID: 110001665323
Air Operating Status Code: OPR
Default Air Classification Code: MAJ
Air Program: State Implementation Plan for National Primary and Secondary Ambient Air Quality Standards
Activity Date: 2006-08-15 00:00:00
Activity Status Date: Not reported
Activity Group: Compliance Monitoring
Activity Type: Inspection/Evaluation
Activity Status: Not reported

Region Code: 04
Programmatic ID: AIR SC00005600081
Facility Registry ID: 110001665323
Air Operating Status Code: OPR
Default Air Classification Code: MAJ
Air Program: State Implementation Plan for National Primary and Secondary Ambient Air Quality Standards
Activity Date: 2006-09-07 00:00:00
Activity Status Date: Not reported
Activity Group: Compliance Monitoring
Activity Type: Inspection/Evaluation
Activity Status: Not reported

Region Code: 04
Programmatic ID: AIR SC00005600081
Facility Registry ID: 110001665323
Air Operating Status Code: OPR
Default Air Classification Code: MAJ
Air Program: State Implementation Plan for National Primary and Secondary Ambient Air Quality Standards
Activity Date: 2007-09-05 00:00:00
Activity Status Date: Not reported
Activity Group: Compliance Monitoring
Activity Type: Inspection/Evaluation
Activity Status: Not reported

Region Code: 04
Programmatic ID: AIR SC00005600081
Facility Registry ID: 110001665323
Air Operating Status Code: OPR
Default Air Classification Code: MAJ
Air Program: State Implementation Plan for National Primary and Secondary Ambient Air Quality Standards
Activity Date: 2007-10-19 00:00:00
Activity Status Date: Not reported
Activity Group: Compliance Monitoring
Activity Type: Inspection/Evaluation
Activity Status: Not reported

ICS SC II LLC (Continued) **1000354991**

Region Code: 04
Programmatic ID: AIR SC00005600081
Facility Registry ID: 110001665323
Air Operating Status Code: OPR
Default Air Classification Code: MAJ
Air Program: State Implementation Plan for National Primary and Secondary Ambient Air Quality Standards
Activity Date: 2007-12-12 00:00:00
Activity Status Date: Not reported
Activity Group: Compliance Monitoring
Activity Type: Inspection/Evaluation
Activity Status: Not reported

Region Code: 04
Programmatic ID: AIR SC00005600081
Facility Registry ID: 110001665323
Air Operating Status Code: OPR
Default Air Classification Code: MAJ
Air Program: State Implementation Plan for National Primary and Secondary Ambient Air Quality Standards
Activity Date: 2008-06-03 00:00:00
Activity Status Date: Not reported
Activity Group: Compliance Monitoring
Activity Type: Inspection/Evaluation
Activity Status: Not reported

Region Code: 04
Programmatic ID: AIR SC00005600081
Facility Registry ID: 110001665323
Air Operating Status Code: OPR
Default Air Classification Code: MAJ
Air Program: State Implementation Plan for National Primary and Secondary Ambient Air Quality Standards
Activity Date: 2008-06-20 00:00:00
Activity Status Date: Not reported
Activity Group: Compliance Monitoring
Activity Type: Inspection/Evaluation
Activity Status: Not reported

Region Code: 04
Programmatic ID: AIR SC00005600081
Facility Registry ID: 110001665323
Air Operating Status Code: OPR
Default Air Classification Code: MAJ
Air Program: State Implementation Plan for National Primary and Secondary Ambient Air Quality Standards
Activity Date: 2010-02-11 00:00:00
Activity Status Date: Not reported
Activity Group: Compliance Monitoring
Activity Type: Inspection/Evaluation
Activity Status: Not reported

Region Code: 04
Programmatic ID: AIR SC00005600081
Facility Registry ID: 110001665323
Air Operating Status Code: OPR
Default Air Classification Code: MAJ
Air Program: State Implementation Plan for National Primary and Secondary Ambient Air Quality Standards
Activity Date: 2010-06-22 00:00:00
Activity Status Date: Not reported
Activity Group: Compliance Monitoring

ICS SC II LLC (Continued) **1000354991**

Activity Type: Inspection/Evaluation
Activity Status: Not reported

Region Code: 04
Programmatic ID: AIR SC00005600081
Facility Registry ID: 110001665323
Air Operating Status Code: OPR
Default Air Classification Code: MAJ
Air Program: State Implementation Plan for National Primary and Secondary Ambient Air Quality Standards
Activity Date: 2010-08-25 00:00:00
Activity Status Date: Not reported
Activity Group: Compliance Monitoring
Activity Type: Inspection/Evaluation
Activity Status: Not reported

Region Code: 04
Programmatic ID: AIR SC00005600081
Facility Registry ID: 110001665323
Air Operating Status Code: OPR
Default Air Classification Code: MAJ
Air Program: State Implementation Plan for National Primary and Secondary Ambient Air Quality Standards
Activity Date: 2011-09-13 00:00:00
Activity Status Date: Not reported
Activity Group: Compliance Monitoring
Activity Type: Inspection/Evaluation
Activity Status: Not reported

Region Code: 04
Programmatic ID: AIR SC00005600081
Facility Registry ID: 110001665323
Air Operating Status Code: OPR
Default Air Classification Code: MAJ
Air Program: State Implementation Plan for National Primary and Secondary Ambient Air Quality Standards
Activity Date: 2012-03-29 00:00:00
Activity Status Date: Not reported
Activity Group: Compliance Monitoring
Activity Type: Inspection/Evaluation
Activity Status: Not reported

Region Code: 04
Programmatic ID: AIR SC00005600081
Facility Registry ID: 110001665323
Air Operating Status Code: OPR
Default Air Classification Code: MAJ
Air Program: State Implementation Plan for National Primary and Secondary Ambient Air Quality Standards
Activity Date: 2012-04-12 00:00:00
Activity Status Date: Not reported
Activity Group: Compliance Monitoring
Activity Type: Inspection/Evaluation
Activity Status: Not reported

Region Code: 04
Programmatic ID: AIR SC00005600081
Facility Registry ID: 110001665323
Air Operating Status Code: OPR
Default Air Classification Code: MAJ
Air Program: State Implementation Plan for National Primary and Secondary Ambient Air Quality Standards

ICS SC II LLC (Continued) **1000354991**

Activity Date: 2012-06-30 00:00:00
Activity Status Date: Not reported
Activity Group: Compliance Monitoring
Activity Type: Inspection/Evaluation
Activity Status: Not reported

Region Code: 04
Programmatic ID: AIR SC00005600081
Facility Registry ID: 110001665323
Air Operating Status Code: OPR
Default Air Classification Code: MAJ
Air Program: State Implementation Plan for National Primary and Secondary Ambient Air Quality Standards
Activity Date: 2013-12-11 00:00:00
Activity Status Date: Not reported
Activity Group: Compliance Monitoring
Activity Type: Inspection/Evaluation
Activity Status: Not reported

Region Code: 04
Programmatic ID: AIR SC00005600081
Facility Registry ID: 110001665323
Air Operating Status Code: OPR
Default Air Classification Code: MAJ
Air Program: State Implementation Plan for National Primary and Secondary Ambient Air Quality Standards
Activity Date: 2014-05-01 00:00:00
Activity Status Date: Not reported
Activity Group: Compliance Monitoring
Activity Type: Inspection/Evaluation
Activity Status: Not reported

Region Code: 04
Programmatic ID: AIR SC00005600081
Facility Registry ID: 110001665323
Air Operating Status Code: OPR
Default Air Classification Code: MAJ
Air Program: State Implementation Plan for National Primary and Secondary Ambient Air Quality Standards
Activity Date: 2014-06-04 00:00:00
Activity Status Date: Not reported
Activity Group: Compliance Monitoring
Activity Type: Inspection/Evaluation
Activity Status: Not reported

Region Code: 04
Programmatic ID: AIR SC00005600081
Facility Registry ID: 110001665323
Air Operating Status Code: OPR
Default Air Classification Code: MAJ
Air Program: State Implementation Plan for National Primary and Secondary Ambient Air Quality Standards
Activity Date: 2000-10-05 00:00:00
Activity Status Date: 2000-10-05 00:00:00
Activity Group: Enforcement Action
Activity Type: Administrative - Formal
Activity Status: Final Order Issued

Region Code: 04
Programmatic ID: AIR SC00005600081
Facility Registry ID: 110001665323

ICS SC II LLC (Continued) **1000354991**

Air Operating Status Code: OPR
Default Air Classification Code: MAJ
Air Program: State Implementation Plan for National Primary and Secondary Ambient Air Quality Standards
Activity Date: 2003-03-06 00:00:00
Activity Status Date: 2003-03-06 00:00:00
Activity Group: Enforcement Action
Activity Type: Administrative - Formal
Activity Status: Final Order Issued

Region Code: 04
Programmatic ID: AIR SC00005600081
Facility Registry ID: 110001665323
Air Operating Status Code: OPR
Default Air Classification Code: MAJ
Air Program: State Implementation Plan for National Primary and Secondary Ambient Air Quality Standards
Activity Date: 2009-11-13 00:00:00
Activity Status Date: 2009-11-13 00:00:00
Activity Group: Enforcement Action
Activity Type: Administrative - Formal
Activity Status: Final Order Issued

Region Code: 04
Programmatic ID: AIR SC00005600081
Facility Registry ID: 110001665323
Air Operating Status Code: OPR
Default Air Classification Code: MAJ
Air Program: State Implementation Plan for National Primary and Secondary Ambient Air Quality Standards
Activity Date: 2000-07-12 00:00:00
Activity Status Date: 2000-07-12 00:00:00
Activity Group: Enforcement Action
Activity Type: Administrative - Informal
Activity Status: Achieved

Region Code: 04
Programmatic ID: AIR SC00005600081
Facility Registry ID: 110001665323
Air Operating Status Code: OPR
Default Air Classification Code: MAJ
Air Program: State Implementation Plan for National Primary and Secondary Ambient Air Quality Standards
Activity Date: 2001-08-14 00:00:00
Activity Status Date: 2001-08-14 00:00:00
Activity Group: Enforcement Action
Activity Type: Administrative - Informal
Activity Status: Achieved

Region Code: 04
Programmatic ID: AIR SC00005600081
Facility Registry ID: 110001665323
Air Operating Status Code: OPR
Default Air Classification Code: MAJ
Air Program: State Implementation Plan for National Primary and Secondary Ambient Air Quality Standards
Activity Date: 2008-07-09 00:00:00
Activity Status Date: 2008-07-09 00:00:00
Activity Group: Enforcement Action
Activity Type: Administrative - Informal
Activity Status: Achieved

ICS SC II LLC (Continued) **1000354991**

Region Code: 04
Programmatic ID: AIR SC00005600081
Facility Registry ID: 110001665323
Air Operating Status Code: OPR
Default Air Classification Code: MAJ
Air Program: Title V Permits
Activity Date: 2014-11-25 00:00:00
Activity Status Date: Not reported
Activity Group: Case File
Activity Type: Case File
Activity Status: Notified

Region Code: 04
Programmatic ID: AIR SC00005600081
Facility Registry ID: 110001665323
Air Operating Status Code: OPR
Default Air Classification Code: MAJ
Air Program: Title V Permits
Activity Date: 2014-09-08 00:00:00
Activity Status Date: 2015-12-11 12:21:08
Activity Group: Compliance Monitoring
Activity Type: Inspection/Evaluation
Activity Status: Active

Region Code: 04
Programmatic ID: AIR SC00005600081
Facility Registry ID: 110001665323
Air Operating Status Code: OPR
Default Air Classification Code: MAJ
Air Program: Title V Permits
Activity Date: 2015-08-21 00:00:00
Activity Status Date: 2015-10-01 09:56:07
Activity Group: Compliance Monitoring
Activity Type: Inspection/Evaluation
Activity Status: Active

Region Code: 04
Programmatic ID: AIR SC00005600081
Facility Registry ID: 110001665323
Air Operating Status Code: OPR
Default Air Classification Code: MAJ
Air Program: Title V Permits
Activity Date: 2016-08-19 00:00:00
Activity Status Date: 2016-09-14 18:07:32
Activity Group: Compliance Monitoring
Activity Type: Inspection/Evaluation
Activity Status: Active

Region Code: 04
Programmatic ID: AIR SC00005600081
Facility Registry ID: 110001665323
Air Operating Status Code: OPR
Default Air Classification Code: MAJ
Air Program: Title V Permits
Activity Date: 2002-09-04 00:00:00
Activity Status Date: Not reported
Activity Group: Compliance Monitoring

ICS SC II LLC (Continued) **1000354991**

Activity Type: Inspection/Evaluation
Activity Status: Not reported

Region Code: 04
Programmatic ID: AIR SC00005600081
Facility Registry ID: 110001665323
Air Operating Status Code: OPR
Default Air Classification Code: MAJ
Air Program: Title V Permits
Activity Date: 2003-09-29 00:00:00
Activity Status Date: Not reported
Activity Group: Compliance Monitoring
Activity Type: Inspection/Evaluation
Activity Status: Not reported

Region Code: 04
Programmatic ID: AIR SC00005600081
Facility Registry ID: 110001665323
Air Operating Status Code: OPR
Default Air Classification Code: MAJ
Air Program: Title V Permits
Activity Date: 2004-02-18 00:00:00
Activity Status Date: Not reported
Activity Group: Compliance Monitoring
Activity Type: Inspection/Evaluation
Activity Status: Not reported

Region Code: 04
Programmatic ID: AIR SC00005600081
Facility Registry ID: 110001665323
Air Operating Status Code: OPR
Default Air Classification Code: MAJ
Air Program: Title V Permits
Activity Date: 2004-06-14 00:00:00
Activity Status Date: Not reported
Activity Group: Compliance Monitoring
Activity Type: Inspection/Evaluation
Activity Status: Not reported

Region Code: 04
Programmatic ID: AIR SC00005600081
Facility Registry ID: 110001665323
Air Operating Status Code: OPR
Default Air Classification Code: MAJ
Air Program: Title V Permits
Activity Date: 2005-04-10 00:00:00
Activity Status Date: Not reported
Activity Group: Compliance Monitoring
Activity Type: Inspection/Evaluation
Activity Status: Not reported

Region Code: 04
Programmatic ID: AIR SC00005600081
Facility Registry ID: 110001665323
Air Operating Status Code: OPR
Default Air Classification Code: MAJ
Air Program: Title V Permits

ICS SC II LLC (Continued) **1000354991**

Activity Date: 2006-07-06 00:00:00
Activity Status Date: Not reported
Activity Group: Compliance Monitoring
Activity Type: Inspection/Evaluation
Activity Status: Not reported

Region Code: 04
Programmatic ID: AIR SC00005600081
Facility Registry ID: 110001665323
Air Operating Status Code: OPR
Default Air Classification Code: MAJ
Air Program: Title V Permits
Activity Date: 2007-05-30 00:00:00
Activity Status Date: Not reported
Activity Group: Compliance Monitoring
Activity Type: Inspection/Evaluation
Activity Status: Not reported

Region Code: 04
Programmatic ID: AIR SC00005600081
Facility Registry ID: 110001665323
Air Operating Status Code: OPR
Default Air Classification Code: MAJ
Air Program: Title V Permits
Activity Date: 2008-05-26 00:00:00
Activity Status Date: Not reported
Activity Group: Compliance Monitoring
Activity Type: Inspection/Evaluation
Activity Status: Not reported

Region Code: 04
Programmatic ID: AIR SC00005600081
Facility Registry ID: 110001665323
Air Operating Status Code: OPR
Default Air Classification Code: MAJ
Air Program: Title V Permits
Activity Date: 2009-06-08 00:00:00
Activity Status Date: Not reported
Activity Group: Compliance Monitoring
Activity Type: Inspection/Evaluation
Activity Status: Not reported

Region Code: 04
Programmatic ID: AIR SC00005600081
Facility Registry ID: 110001665323
Air Operating Status Code: OPR
Default Air Classification Code: MAJ
Air Program: Title V Permits
Activity Date: 2010-05-23 00:00:00
Activity Status Date: Not reported
Activity Group: Compliance Monitoring
Activity Type: Inspection/Evaluation
Activity Status: Not reported

Region Code: 04
Programmatic ID: AIR SC00005600081
Facility Registry ID: 110001665323

ICS SC II LLC (Continued) **1000354991**

Air Operating Status Code: OPR
Default Air Classification Code: MAJ
Air Program: Title V Permits
Activity Date: 2011-06-19 00:00:00
Activity Status Date: Not reported
Activity Group: Compliance Monitoring
Activity Type: Inspection/Evaluation
Activity Status: Not reported

Region Code: 04
Programmatic ID: AIR SC00005600081
Facility Registry ID: 110001665323
Air Operating Status Code: OPR
Default Air Classification Code: MAJ
Air Program: Title V Permits
Activity Date: 2012-06-21 00:00:00
Activity Status Date: Not reported
Activity Group: Compliance Monitoring
Activity Type: Inspection/Evaluation
Activity Status: Not reported

Region Code: 04
Programmatic ID: AIR SC00005600081
Facility Registry ID: 110001665323
Air Operating Status Code: OPR
Default Air Classification Code: MAJ
Air Program: Title V Permits
Activity Date: 2013-07-28 00:00:00
Activity Status Date: Not reported
Activity Group: Compliance Monitoring
Activity Type: Inspection/Evaluation
Activity Status: Not reported

Region Code: 04
Programmatic ID: AIR SC00005600081
Facility Registry ID: 110001665323
Air Operating Status Code: OPR
Default Air Classification Code: MAJ
Air Program: Title V Permits
Activity Date: 2014-06-02 00:00:00
Activity Status Date: Not reported
Activity Group: Compliance Monitoring
Activity Type: Inspection/Evaluation
Activity Status: Not reported

Region Code: 04
Programmatic ID: AIR SC00005600081
Facility Registry ID: 110001665323
Air Operating Status Code: OPR
Default Air Classification Code: MAJ
Air Program: Title V Permits
Activity Date: 2014-09-15 00:00:00
Activity Status Date: Not reported
Activity Group: Compliance Monitoring
Activity Type: Inspection/Evaluation
Activity Status: Not reported

ICS SC II LLC (Continued) **1000354991**

Region Code: 04
Programmatic ID: AIR SC00005600081
Facility Registry ID: 110001665323
Air Operating Status Code: OPR
Default Air Classification Code: MAJ
Air Program: Title V Permits
Activity Date: 2004-07-15 00:00:00
Activity Status Date: 2004-07-15 00:00:00
Activity Group: Enforcement Action
Activity Type: Administrative - Formal
Activity Status: Final Order Issued

Region Code: 04
Programmatic ID: AIR SC00005600081
Facility Registry ID: 110001665323
Air Operating Status Code: OPR
Default Air Classification Code: MAJ
Air Program: Title V Permits
Activity Date: 2004-03-18 00:00:00
Activity Status Date: 2004-03-18 00:00:00
Activity Group: Enforcement Action
Activity Type: Administrative - Informal
Activity Status: Achieved

Region Code: 04
Programmatic ID: AIR SC00005600081
Facility Registry ID: 110001665323
Air Operating Status Code: OPR
Default Air Classification Code: MAJ
Air Program: Title V Permits
Activity Date: 2007-08-28 00:00:00
Activity Status Date: 2007-08-28 00:00:00
Activity Group: Enforcement Action
Activity Type: Administrative - Informal
Activity Status: Achieved

Region Code: 04
Programmatic ID: AIR SC00005600081
Facility Registry ID: 110001665323
Air Operating Status Code: OPR
Default Air Classification Code: MAJ
Air Program: Title V Permits
Activity Date: 2013-02-13 00:00:00
Activity Status Date: 2013-02-13 00:00:00
Activity Group: Enforcement Action
Activity Type: Administrative - Informal
Activity Status: Achieved

Region Code: 04
Programmatic ID: AIR SC00005600081
Facility Registry ID: 110001665323
Air Operating Status Code: OPR
Default Air Classification Code: MAJ
Air Program: Title V Permits
Activity Date: 2014-11-25 00:00:00
Activity Status Date: 2014-11-25 00:00:00
Activity Group: Enforcement Action

ICS SC II LLC (Continued) **1000354991**

Activity Type: Administrative - Informal
Activity Status: Achieved

MANIFEST:

EPAID:	SCD003339702
Name:	INDUSTRIAL CONTAINER SERVICES SC II LLC
Address:	2819 INDUSTRIAL AVE
City,State,Zip:	N CHARLESTON, SC 29405
District:	Charleston EQC Office
Quarter:	4
Year:	2016
Record Type:	G
No Waste Ind:	Y
Index Number:	Not reported
Waste Code 1:	Not reported
Waste Type 1:	Not reported
Waste Code 2:	Not reported
Waste Type 2:	Not reported
Waste Code 3:	Not reported
Waste Type 3:	Not reported
Waste Code 4:	Not reported
Waste Type 4:	Not reported
Waste Code 5:	Not reported
Waste Type 5:	Not reported
Manifest Number:	Not reported
Waste Descrption:	Not reported
SIC Code:	Not reported
NAICS Code:	Not reported
Source Code:	Not reported
Amount:	Not reported
Handling Code:	Not reported
Handling Description:	Not reported
Shipped Date:	Not reported
TSD ID:	Not reported
TSD Name:	Not reported
Transporter ID:	Not reported
Transporter Name:	Not reported

EPAID:	SCD003339702
Name:	INDUSTRIAL CONTAINER SERVICES SC II LLC
Address:	2819 INDUSTRIAL AVE
City,State,Zip:	N CHARLESTON, SC 29405
District:	Charleston EQC Office
Quarter:	4
Year:	2015
Record Type:	G
No Waste Ind:	Y
Index Number:	Not reported
Waste Code 1:	Not reported
Waste Type 1:	Not reported
Waste Code 2:	Not reported
Waste Type 2:	Not reported
Waste Code 3:	Not reported
Waste Type 3:	Not reported
Waste Code 4:	Not reported
Waste Type 4:	Not reported

ICS SC II LLC (Continued) **1000354991**

Waste Code 5:	Not reported
Waste Type 5:	Not reported
Manifest Number:	Not reported
Waste Descrption:	Not reported
SIC Code:	Not reported
NAICS Code:	Not reported
Source Code:	Not reported
Amount:	Not reported
Handling Code:	Not reported
Handling Description:	Not reported
Shipped Date:	Not reported
TSD ID:	Not reported
TSD Name:	Not reported
Transporter ID:	Not reported
Transporter Name:	Not reported

EPAID:	SCD003339702
Name:	INDUSTRIAL CONTAINER SERVICES SC II LLC
Address:	2819 INDUSTRIAL AVE
City,State,Zip:	N CHARLESTON, SC 29405
District:	Charleston EQC Office
Quarter:	1
Year:	2015
Record Type:	G
No Waste Ind:	Y
Index Number:	Not reported
Waste Code 1:	Not reported
Waste Type 1:	Not reported
Waste Code 2:	Not reported
Waste Type 2:	Not reported
Waste Code 3:	Not reported
Waste Type 3:	Not reported
Waste Code 4:	Not reported
Waste Type 4:	Not reported
Waste Code 5:	Not reported
Waste Type 5:	Not reported
Manifest Number:	Not reported
Waste Descrption:	Not reported
SIC Code:	Not reported
NAICS Code:	Not reported
Source Code:	Not reported
Amount:	Not reported
Handling Code:	Not reported
Handling Description:	Not reported
Shipped Date:	Not reported
TSD ID:	Not reported
TSD Name:	Not reported
Transporter ID:	Not reported
Transporter Name:	Not reported

EPAID:	SCD003339702
Name:	INDUSTRIAL CONTAINER SERVICES SC II LLC
Address:	2819 INDUSTRIAL AVE
City,State,Zip:	N CHARLESTON, SC 29405
District:	Charleston EQC Office
Quarter:	2
Year:	2016

ICS SC II LLC (Continued) **1000354991**

Record Type:	G
No Waste Ind:	Y
Index Number:	Not reported
Waste Code 1:	Not reported
Waste Type 1:	Not reported
Waste Code 2:	Not reported
Waste Type 2:	Not reported
Waste Code 3:	Not reported
Waste Type 3:	Not reported
Waste Code 4:	Not reported
Waste Type 4:	Not reported
Waste Code 5:	Not reported
Waste Type 5:	Not reported
Manifest Number:	Not reported
Waste Descrption:	Not reported
SIC Code:	Not reported
NAICS Code:	Not reported
Source Code:	Not reported
Amount:	Not reported
Handling Code:	Not reported
Handling Description:	Not reported
Shipped Date:	Not reported
TSD ID:	Not reported
TSD Name:	Not reported
Transporter ID:	Not reported
Transporter Name:	Not reported

EPAID:	SCD003339702
Name:	INDUSTRIAL CONTAINER SERVICES SC II LLC
Address:	2819 INDUSTRIAL AVE
City,State,Zip:	N CHARLESTON, SC 29405
District:	Charleston EQC Office
Quarter:	3
Year:	2016
Record Type:	G
No Waste Ind:	Y
Index Number:	Not reported
Waste Code 1:	Not reported
Waste Type 1:	Not reported
Waste Code 2:	Not reported
Waste Type 2:	Not reported
Waste Code 3:	Not reported
Waste Type 3:	Not reported
Waste Code 4:	Not reported
Waste Type 4:	Not reported
Waste Code 5:	Not reported
Waste Type 5:	Not reported
Manifest Number:	Not reported
Waste Descrption:	Not reported
SIC Code:	Not reported
NAICS Code:	Not reported
Source Code:	Not reported
Amount:	Not reported
Handling Code:	Not reported
Handling Description:	Not reported
Shipped Date:	Not reported
TSD ID:	Not reported

ICS SC II LLC (Continued) **1000354991**

TSD Name:	Not reported
Transporter ID:	Not reported
Transporter Name:	Not reported
EPAID:	SCD003339702
Name:	INDUSTRIAL CONTAINER SERVICES SC II LLC
Address:	2819 INDUSTRIAL AVE
City,State,Zip:	N CHARLESTON, SC 29405
District:	Charleston EQC Office
Quarter:	2
Year:	2017
Record Type:	G
No Waste Ind:	Y
Index Number:	Not reported
Waste Code 1:	Not reported
Waste Type 1:	Not reported
Waste Code 2:	Not reported
Waste Type 2:	Not reported
Waste Code 3:	Not reported
Waste Type 3:	Not reported
Waste Code 4:	Not reported
Waste Type 4:	Not reported
Waste Code 5:	Not reported
Waste Type 5:	Not reported
Manifest Number:	Not reported
Waste Descrption:	Not reported
SIC Code:	Not reported
NAICS Code:	Not reported
Source Code:	Not reported
Amount:	Not reported
Handling Code:	Not reported
Handling Description:	Not reported
Shipped Date:	Not reported
TSD ID:	Not reported
TSD Name:	Not reported
Transporter ID:	Not reported
Transporter Name:	Not reported
EPAID:	SCD003339702
Name:	INDUSTRIAL CONTAINER SERVICES SC II LLC
Address:	2819 INDUSTRIAL AVE
City,State,Zip:	N CHARLESTON, SC 29405
District:	Charleston EQC Office
Quarter:	4
Year:	2017
Record Type:	G
No Waste Ind:	Y
Index Number:	Not reported
Waste Code 1:	Not reported
Waste Type 1:	Not reported
Waste Code 2:	Not reported
Waste Type 2:	Not reported
Waste Code 3:	Not reported
Waste Type 3:	Not reported
Waste Code 4:	Not reported
Waste Type 4:	Not reported
Waste Code 5:	Not reported

ICS SC II LLC (Continued) **1000354991**

Waste Type 5:	Not reported
Manifest Number:	Not reported
Waste Descrption:	Not reported
SIC Code:	Not reported
NAICS Code:	Not reported
Source Code:	Not reported
Amount:	Not reported
Handling Code:	Not reported
Handling Description:	Not reported
Shipped Date:	Not reported
TSD ID:	Not reported
TSD Name:	Not reported
Transporter ID:	Not reported
Transporter Name:	Not reported
EPAID:	SCD003339702
Name:	INDUSTRIAL CONTAINER SERVICES SC II LLC
Address:	2819 INDUSTRIAL AVE
City,State,Zip:	N CHARLESTON, SC 29405
District:	Charleston EQC Office
Quarter:	3
Year:	2017
Record Type:	G
No Waste Ind:	Y
Index Number:	Not reported
Waste Code 1:	Not reported
Waste Type 1:	Not reported
Waste Code 2:	Not reported
Waste Type 2:	Not reported
Waste Code 3:	Not reported
Waste Type 3:	Not reported
Waste Code 4:	Not reported
Waste Type 4:	Not reported
Waste Code 5:	Not reported
Waste Type 5:	Not reported
Manifest Number:	Not reported
Waste Descrption:	Not reported
SIC Code:	Not reported
NAICS Code:	Not reported
Source Code:	Not reported
Amount:	Not reported
Handling Code:	Not reported
Handling Description:	Not reported
Shipped Date:	Not reported
TSD ID:	Not reported
TSD Name:	Not reported
Transporter ID:	Not reported
Transporter Name:	Not reported
EPAID:	SCD003339702
Name:	INDUSTRIAL CONTAINER SERVICES SC II LLC
Address:	2819 INDUSTRIAL AVE
City,State,Zip:	N CHARLESTON, SC 29405
District:	Charleston EQC Office
Quarter:	1
Year:	2016
Record Type:	G

ICS SC II LLC (Continued) **1000354991**

No Waste Ind:	Y
Index Number:	Not reported
Waste Code 1:	Not reported
Waste Type 1:	Not reported
Waste Code 2:	Not reported
Waste Type 2:	Not reported
Waste Code 3:	Not reported
Waste Type 3:	Not reported
Waste Code 4:	Not reported
Waste Type 4:	Not reported
Waste Code 5:	Not reported
Waste Type 5:	Not reported
Manifest Number:	Not reported
Waste Descrption:	Not reported
SIC Code:	Not reported
NAICS Code:	Not reported
Source Code:	Not reported
Amount:	Not reported
Handling Code:	Not reported
Handling Description:	Not reported
Shipped Date:	Not reported
TSD ID:	Not reported
TSD Name:	Not reported
Transporter ID:	Not reported
Transporter Name:	Not reported

EPAID:	SCD003339702
Name:	ICS SC II LLC
Address:	2819 INDUSTRIAL AVE
City,State,Zip:	N CHARLESTON, SC 29405
District:	Charleston EQC Office
Quarter:	1
Year:	2018
Record Type:	G
No Waste Ind:	N
Index Number:	1
Waste Code 1:	D007
Waste Type 1:	Chromium
Waste Code 2:	D008
Waste Type 2:	Lead
Waste Code 3:	Not reported
Waste Type 3:	Not reported
Waste Code 4:	Not reported
Waste Type 4:	Not reported
Waste Code 5:	Not reported
Waste Type 5:	Not reported
Manifest Number:	Not reported
Waste Descrption:	BLASTER DUST BOILER ASH BURNER ASH
SIC Code:	3412
NAICS Code:	332439
Source Code:	G07
Amount:	3025
Handling Code:	Not reported
Handling Description:	Not reported
Shipped Date:	Not reported
TSD ID:	Not reported
TSD Name:	Not reported

ICS SC II LLC (Continued) **1000354991**

Transporter ID:	Not reported
Transporter Name:	Not reported
EPAID:	SCD003339702
Name:	INDUSTRIAL CONTAINER SERVICES SC II LLC
Address:	2819 INDUSTRIAL AVE
City,State,Zip:	N CHARLESTON, SC 29405
District:	Charleston EQC Office
Quarter:	2
Year:	2015
Record Type:	G
No Waste Ind:	Y
Index Number:	Not reported
Waste Code 1:	Not reported
Waste Type 1:	Not reported
Waste Code 2:	Not reported
Waste Type 2:	Not reported
Waste Code 3:	Not reported
Waste Type 3:	Not reported
Waste Code 4:	Not reported
Waste Type 4:	Not reported
Waste Code 5:	Not reported
Waste Type 5:	Not reported
Manifest Number:	Not reported
Waste Descrption:	Not reported
SIC Code:	Not reported
NAICS Code:	Not reported
Source Code:	Not reported
Amount:	Not reported
Handling Code:	Not reported
Handling Description:	Not reported
Shipped Date:	Not reported
TSD ID:	Not reported
TSD Name:	Not reported
Transporter ID:	Not reported
Transporter Name:	Not reported

Click this hyperlink while viewing on your computer to access
1 additional SC MANIFEST: record(s) in the EDR Site Report.

---

496 **BRENNTAG INCORPORATED** **SC SHWS** **1000362421**
East **4200 AZALEA DRIVE** **FINDS** **N/A**
1/2-1 **CHARLESTON, SC 29405** **ECHO**
0.691 mi.
3646 ft.

Actual:
19 ft.

Focus Map:
12

SHWS:

Name:	BURRIS CHEMICAL CO
Address:	4200 AZALEA DR
City,State,Zip:	CHARLESTON, SC 29405-7480
EPA ID:	SCD003370525

FINDS:

Registry ID:	110000535154
Facility URL:	http://ofmpub.epa.gov/enviro/fii_query_detail.disp_program_facility?p_registry_id=110000535154

BRENNTAG INCORPORATED (Continued) **1000362421**

Environmental Interest/Information System:
NCDB (National Compliance Data Base) supports implementation of the Federal Insecticide, Fungicide, and Rodenticide Act (FIFRA) and the Toxic Substances Control Act (TSCA). The system tracks inspections in regions and states with cooperative agreements, enforcement actions, and settlements.
SC-EFIS (South Carolina - Environmental Facility Information System) integrates information on environmental facilities, permits, violations, enforcement actions, and compliance activities needed to support regulatory requirements and target environmental quality improvements for the water, air, solid waste, and hazardous waste program areas. The EFIS was developed by the state of South Carolina and Maine joined their system in 2004.
AFS (Aerometric Information Retrieval System (AIRS) Facility Subsystem) replaces the former Compliance Data System (CDS), the National Emission Data System (NEDS), and the Storage and Retrieval of Aerometric Data (SAROAD). AIRS is the national repository for information concerning airborne pollution in the United States. AFS is used to track emissions and compliance data from industrial plants. AFS data are utilized by states to prepare State Implementation Plans to comply with regulatory programs and by EPA as an input for the estimation of total national emissions. AFS is undergoing a major redesign to support facility operating permits required under Title V of the Clean Air Act.
AIR EMISSIONS CLASSIFICATION UNKNOWN
US EPA TRIS (Toxics Release Inventory System) contains information from facilities on the amounts of over 300 listed toxic chemicals that these facilities release directly to air, water, land, or that are transported off-site.
RCRAInfo is a national information system that supports the Resource Conservation and Recovery Act (RCRA) program through the tracking of events and activities related to facilities that generate, transport, and treat, store, or dispose of hazardous waste. RCRAInfo allows RCRA program staff to track the notification, permit, compliance, and corrective action activities required under RCRA.
HAZARDOUS WASTE BIENNIAL REPORTER
AIR MINOR
SSTS (Section Seven Tracking System) evolved from the FIFRA and TSCA Enforcement System (FATES). SSTS tracks the registration of all pesticide-producing establishments and tracks annually the types and amounts of pesticides, active ingredients, and related devices that are produced, sold, or distributed each year.
US EPA Risk Management Plan (RMP) database stores the risk management plans reported by companies that handle, manufacture, use, or store certain flammable or toxic substances, as required under section 112(r) of the Clean Air Act (CAA).
ICIS (Integrated Compliance Information System) is the Integrated Compliance Information System and provides a database that, when complete, will contain integrated Enforcement and Compliance information across most of EPA’s programs. The vision for ICIS is to replace EPA’s independent databases that contain Enforcement data with a single repository for that information. Currently, ICIS contains all Federal Administrative and Judicial enforcement actions. This information is maintained in ICIS by EPA in the Regional offices and it Headquarters. A future release of ICIS will replace the Permit Compliance System (PCS) which supports the NPDES and will integrate that information with Federal actions already in the system. ICIS also

BRENNTAG INCORPORATED (Continued) **1000362421**

has the capability to track other activities occurring in the Region
that support Compliance and Enforcement programs. These include;
Incident Tracking, Compliance Assistance, and Compliance Monitoring.

Click this hyperlink while viewing on your computer to access
additional FINDS: detail in the EDR Site Report.

ECHO:
Envid: 1000362421
Registry ID: 110000535154
DFR URL: http://echo.epa.gov/detailed-facility-report?fid=110000535154

DF497 **ODFJELL TERMINALS (CHARLESTON) LLC** **SC SHWS** **S109516336**
South **1003 E MONTAGUE AVE NORTH** **SC AUL** **N/A**
1/2-1 **CHARLESTON, SC 29405** **SC VCP**
0.699 mi. **SC BROWNFIELDS**
3692 ft. **Site 1 of 2 in cluster DF** **SC ALLSITES**
SC AIRS
Actual: **SC NPDES**
30 ft. **SC UIC**

Focus Map:
10

SHWS:
Name: KOCH REFINING COMPANY LP
Address: 1003 E MONTAGUE AVE
City,State,Zip: NORTH CHARLESTON, SC 29405-4918
EPA ID: SCS123457303

Name: KOCH REFINING COMPANY LP
Address: 1003 E MONTAGUE AVE
Address 2: Not reported
City,State,Zip: NORTH CHARLESTON, SC 29405-4918

NORTH CHARLESTON, SC 29405-4918:
Owner: ODFJELL TERMINALS (CHARLESTON) LLC
Latitude / Longitude: 32.87983 / -79.97127
Project Status: COMP
Execute Date: 02/09/2011
Restriction File Date: 06/10/2011
Cleanup Contract Complete Date: 03/02/2015
Project Complete Date: 03/02/2015
File Number: 57898
Land Use Restriction: NO RES; NO GW USE; ENGINEERED BARRIERS
Contamination on Site: Petroleum
Brownfield Type: Petroleum
Fund 128(A) Utilized: No
Respond Action Planned: No
Acreage: Not reported

VCP:
Name: KOCH REFINING CO LP
Address: 1003 E MONTAGUE AVE
City,State,Zip: NORTH CHARLESTON, SC 29405-4918
Person Company: ODFJELL TERMINALS (CHARLESTON) LLC
Prim Address 1: 1003 E MONTAGUE AVE
Prim Address 2: Not reported
Prim City: NORTH CHARLESTON
Prim State: SC
Prim Zip: 29405-4918

ODFJELL TERMINALS (CHARLESTON) LLC (Continued) **S109516336**

Type Brownfield:	Petroleum
Contact:	JACK SMITH, ESQ
Status code:	COMP
File Number:	57898
Exec Date:	9-Feb-11
Contract Mailed Date:	9-Dec-10
Date Terminated:	Not reported
Contract #:	10-5956-NRP
Contract Type:	NRP
Contract Manager:	OVERCASH JO CHERIE C
Acreage:	19.97
COC Issued Date:	2-Mar-15
RC Executed Date:	10-Mar-11
I C Received:	17-Nov-10
Workplan Due:	Not reported
Workplan Receive:	Not reported
Workplan Reviewed:	20-Dec-10
Workplan Approved:	4-Jan-11
Report Receive:	5-Jan-11
Report Reviewed:	27-Jan-11
Report Approved:	25-Feb-11
Cap Approved:	12-Mar-12

SC BROWNFIELD:

Name:	KOCH REFINING CO LP
Address:	1003 E MONTAGUE AVE
City,State,Zip:	NORTH CHARLESTON, SC 29405-4918
Contract Number:	10-5956-NRP
Contract Type:	NRP
File Number:	57898
Contract Manager:	OVERCASH JO CHERIE C
Person Company:	ODFJELL TERMINALS (CHARLESTON) LLC
Primary Address1:	1003 E MONTAGUE AVE
Primary Address2:	Not reported
Primary City:	NORTH CHARLESTON
Primary State Code:	SC
Primary Zip Code:	29405-4918
Type Brownfield:	Petroleum
Acreage:	19.97
Contract Executed:	9-Feb-11
COC Date Issued:	2-Mar-15
RC Executed:	10-Mar-11
Contact:	JACK SMITH, ESQ
Status Code:	COMP
IC Received:	17-Nov-10
Workplan Due:	Not reported
Workplan Received:	Not reported
Workplan Reviewed:	20-Dec-10
Workplan Approved:	4-Jan-11
Report Received:	5-Jan-11
Report Reviewed:	27-Jan-11
Report Approved:	25-Feb-11
Cap Approved:	12-Mar-12
Contract Mailed:	9-Dec-10
Date Terminated:	Not reported

ODFJELL TERMINALS (CHARLESTON) LLC (Continued) **S109516336**

ALLSITES:

Name:	KOCH REFINING COMPANY LP
Address:	1003 E MONTAGUE AVE
City,State,Zip:	NORTH CHARLESTON, SC 29405-4918
Brownfield:	No
Brownfield Type:	Petroleum
Funds Used:	No
Resp Action:	No
Permit Number:	SCS123457303
Program:	SF
Owner:	ODFJELL TERMINALS (CHARLESTON) LLC
Project Status Code:	COMP
Execute Date:	02/09/2011
Restrictions Filed Date:	6/10/2011
Cleanup Contract Complete Date:	03/02/2015
Project Complete Date:	3/2/2015
File Number:	57898
Land Use Restriction:	NO RES; NO GW USE; ENGINEERED BARRIERS
Contamination On Site:	Petroleum
Acreage:	Not reported
Soil Contamination Desc:	Not reported
Soil COCS:	Not reported
SW Sed Contamination Desc:	Not reported
SW COCS:	Not reported
GW Contamination Desc:	Not reported
GW COCS:	Not reported
Air Contamination Desc:	Not reported
Air COCS:	Not reported
Lat:	32.87983
Long:	-79.97127

AIRS:

Name:	ODFJELL TERMINALS CHARLESTON LLC
Address:	1003 E MONTAGUE AVE
City,State,Zip:	NORTH CHARLESTON, SC 29405
Operate Status:	operating
Emissions Contact:	GARY R FIELDS
Contact Telephone:	8437146319
Mail Address:	1003 E MONTAGUE AVE
Mail City/State/Zip:	N CHARLESTON, SC 29405
Latitude/Longitude:	324715 / 795557
Source Industrial Code (SIC):	4226
NAICS Code:	493190
State Permit Number:	0560-0421
State Permit Type:	COND

Name:	ODFJELL TERMINALS CHARLESTON LLC
Address:	1003 E MONTAGUE AVE
City,State,Zip:	NORTH CHARLESTON, SC 29405
Year Inv:	Not reported
Pollutant Description:	Not reported
Estimated Emissions (Tons/Yr):	Not reported
Permit Issue Date:	Not reported
Permit Expire Date:	Not reported
Permit Effective Date:	Not reported

ODFJELL TERMINALS (CHARLESTON) LLC (Continued) **S109516336**

Name:	ODFJELL TERMINALS (CHARLESTON) LLC
Address:	1003 E MONTAGUE AVE
City,State,Zip:	NORTH CHARLESTON, SC 29405
Year Inv:	2015
Pollutant Description:	Not reported
Estimated Emissions (Tons/Yr):	Not reported
Permit Issue Date:	Not reported
Permit Expire Date:	Not reported
Permit Effective Date:	Not reported

Name:	ODFJELL TERMINALS CHARLESTON LLC
Address:	1003 E MONTAGUE AVE NORTH
City,State,Zip:	CHARLESTON, SC 29405
Year Inv:	2015
Pollutant Description:	Not reported
Estimated Emissions (Tons/Yr):	Not reported
Permit Issue Date:	Not reported
Permit Expire Date:	Not reported
Permit Effective Date:	Not reported

Name:	ODFJELL TERMINALS (CHARLESTON) LLC
Address:	1003 E MONTAGUE AVE NORTH
City,State,Zip:	CHARLESTON, SC 29405
Year Inv:	2015
Pollutant Description:	Not reported
Estimated Emissions (Tons/Yr):	Not reported
Permit Issue Date:	02/02/2015
Permit Expire Date:	Not reported
Permit Effective Date:	04/01/2015

Name:	ODFJELL TERMINALS (CHARLESTON) LLC
Address:	1003 E MONTAGUE AVE
City,State,Zip:	NORTH CHARLESTON, SC 29405
Year Inv:	2015
Pollutant Description:	Not reported
Estimated Emissions (Tons/Yr):	Not reported
Permit Issue Date:	Not reported
Permit Expire Date:	Not reported
Permit Effective Date:	Not reported

NPDES:

Name:	KOCH REFINING COMPANY
Address:	1003 E MONTAGUE AVE
City,State,Zip:	NORTH CHARLESTON, SC 29405-4918
Permit:	SC0003794
Permit Status Date:	1999-12-14
Act/Inactive:	INACT
App Type:	NPDES REISSUE
App Status Date:	12/18/1995
Permit Contact:	BEVER DAVID
Permit Issued Date:	12/18/1995
Permit Expire Date:	09/30/2000
Permit Type:	WTRNPDESWWTP
Permit Sub Type:	INDUSTRIAL
Permit Status:	CLOSED
Receiving Stream:	Cooper River
Address Type:	SITE

ODFJELL TERMINALS (CHARLESTON) LLC (Continued) **S109516336**

Owner Address Type: BUSINESS
Owner Telephone: 843-747-3710

UIC:
Name: CHARLESTON CEMENT COMPANY LLC
Address: 1003 E MONTAGUE AVE
City,State,Zip: NORTH CHARLESTON, SC 29405-4918
Permit Number: SCHE03020037
Permit Holder: REISS REMEDIATION
Former Permit Number: 388M
Activity: Inactive
Disposition: Closed

DF498 **ODFJELL TERMINALS CHARLESTON LLC** **SEMS-ARCHIVE** **1000358973**
South **1003 E MONTAGUE AVE** **RCRA-LQG** **SCD000770024**
1/2-1 **N CHARLESTON, SC 29405** **SC SHWS**
0.699 mi. **SC MANIFEST**
3692 ft. **Site 2 of 2 in cluster DF**

Actual: **30 ft.**
Focus Map: **10**

SEMS Archive:
Site ID: 0403216
EPA ID: SCD000770024
Name: AMERICAN PETROFINA/CHAS TERM
Address: FOOT OF MONTAGUE AVE
Address 2: Not reported
City,State,Zip: CHARLESTON, SC 29406
Cong District: 01
FIPS Code: 45019
FF: N
NPL: Not on the NPL
Non NPL Status: NFRAP-Site does not qualify for the NPL based on existing information

SEMS Archive Detail:
Region: 04
Site ID: 0403216
EPA ID: SCD000770024
Site Name: AMERICAN PETROFINA/CHAS TERM
NPL: N
FF: N
OU: 00
Action Code: VS
Action Name: ARCH SITE
SEQ: 1
Start Date: Not reported
Finish Date: 1994-03-22 05:00:00
Qual: Not reported
Current Action Lead: EPA Perf In-Hse

Region: 04
Site ID: 0403216
EPA ID: SCD000770024
Site Name: AMERICAN PETROFINA/CHAS TERM
NPL: N
FF: N
OU: 00
Action Code: DS
Action Name: DISCVRY
SEQ: 1

ODFJELL TERMINALS CHARLESTON LLC (Continued) **1000358973**

Start Date: 1981-06-01 04:00:00
Finish Date: 1981-06-01 04:00:00
Qual: Not reported
Current Action Lead: EPA Perf

Region: 04
Site ID: 0403216
EPA ID: SCD000770024
Site Name: AMERICAN PETROFINA/CHAS TERM
NPL: N
FF: N
OU: 00
Action Code: PA
Action Name: PA
SEQ: 1
Start Date: Not reported
Finish Date: 1984-04-01 06:00:00
Qual: L
Current Action Lead: EPA Perf

Region: 04
Site ID: 0403216
EPA ID: SCD000770024
Site Name: AMERICAN PETROFINA/CHAS TERM
NPL: N
FF: N
OU: 00
Action Code: SI
Action Name: SI
SEQ: 1
Start Date: Not reported
Finish Date: 1984-11-01 06:00:00
Qual: N
Current Action Lead: St Perf

RCRA-LQG:
Date form received by agency: 2017-01-01 00:00:00.0
Facility name: ODFJELL TERMINALS CHARLESTON LLC
Facility address: 1003 E MONTAGUE AVE
N CHARLESTON, SC 29405
EPA ID: SCD000770024
Contact: BARRY LEDBETTER
Contact address: 1003 E MONTAGUE AVE
N CHARLESTON, SC 29405
Contact country: Not reported
Contact telephone: 843-714-6319
Contact email: Not reported
EPA Region: 04
Land type: Private
Classification: Large Quantity Generator
Description: Handler: generates 1,000 kg or more of hazardous waste during any calendar month; or generates more than 1 kg of acutely hazardous waste during any calendar month; or generates more than 100 kg of any residue or contaminated soil, waste or other debris resulting from the cleanup of a spill, into or on any land or water, of acutely hazardous waste during any calendar month; or generates 1 kg or less of acutely

ODFJELL TERMINALS CHARLESTON LLC (Continued) **1000358973**

hazardous waste during any calendar month, and accumulates more than 1 kg of acutely hazardous waste at any time; or generates 100 kg or less of any residue or contaminated soil, waste or other debris resulting from the cleanup of a spill, into or on any land or water, of acutely hazardous waste during any calendar month, and accumulates more than 100 kg of that material at any time

Owner/Operator Summary:

Owner/operator name:	OPERNAME
Owner/operator address:	OPERSTREET OPERCITY, WY 99999
Owner/operator country:	Not reported
Owner/operator telephone:	404-555-1212
Owner/operator email:	Not reported
Owner/operator fax:	Not reported
Owner/operator extension:	Not reported
Legal status:	Private
Owner/Operator Type:	Operator
Owner/Op start date:	Not reported
Owner/Op end date:	Not reported

Owner/operator name:	ODFJELL TERMINALS USA INC
Owner/operator address:	13100 SPACE CENTER BLVD STE 600 HOUSTON, TX 77059
Owner/operator country:	Not reported
Owner/operator telephone:	Not reported
Owner/operator email:	Not reported
Owner/operator fax:	Not reported
Owner/operator extension:	Not reported
Legal status:	Private
Owner/Operator Type:	Owner
Owner/Op start date:	2009-12-31 00:00:00.
Owner/Op end date:	Not reported

Owner/operator name:	ODFJELL TERMINALS CHARLESTON LLC
Owner/operator address:	12211 PORT RD SEABROOK, TX 77598
Owner/operator country:	Not reported
Owner/operator telephone:	Not reported
Owner/operator email:	Not reported
Owner/operator fax:	Not reported
Owner/operator extension:	Not reported
Legal status:	Private
Owner/Operator Type:	Operator
Owner/Op start date:	2009-12-31 00:00:00.
Owner/Op end date:	Not reported

Owner/operator name:	Not reported
Owner/operator address:	OWNERSTREET OWNERCITY, WY 99999
Owner/operator country:	Not reported
Owner/operator telephone:	404-555-1212
Owner/operator email:	Not reported
Owner/operator fax:	Not reported
Owner/operator extension:	Not reported
Legal status:	Private
Owner/Operator Type:	Owner

ODFJELL TERMINALS CHARLESTON LLC (Continued) **1000358973**

Owner/Op start date: Not reported
Owner/Op end date: Not reported

Handler Activities Summary:
U.S. importer of hazardous waste: No
Mixed waste (haz. and radioactive): No
Recycler of hazardous waste: No
Transporter of hazardous waste: No
Treater, storer or disposer of HW: No
Underground injection activity: No
On-site burner exemption: No
Furnace exemption: No
Used oil fuel burner: No
Used oil processor: No
User oil refiner: No
Used oil fuel marketer to burner: No
Used oil Specification marketer: No
Used oil transfer facility: No
Used oil transporter: No

Historical Generators:
Date form received by agency: 2016-01-01 00:00:00.0
Site name: ODFJELL TERMINALS CHARLESTON LLC
Classification: Large Quantity Generator

Date form received by agency: 2015-08-31 00:00:00.0
Site name: ODFJELL TERMINALS CHARLESTON LLC
Classification: Large Quantity Generator

Date form received by agency: 2015-08-03 00:00:00.0
Site name: ODFJELL TERMINALS CHARLESTON LLC
Classification: Large Quantity Generator

Date form received by agency: 2015-01-26 00:00:00.0
Site name: ODFJELL TERMINALS CHARLESTON LLC
Classification: Large Quantity Generator

Date form received by agency: 2014-07-29 00:00:00.0
Site name: ODFJELL TERMINALS CHARLESTON LLC
Classification: Large Quantity Generator

Date form received by agency: 2014-04-25 00:00:00.0
Site name: ODFJELL TERMINALS CHARLESTON LLC
Classification: Large Quantity Generator

Date form received by agency: 2014-01-22 00:00:00.0
Site name: ODFJELL TERMINALS CHARLESTON LLC
Classification: Large Quantity Generator

Date form received by agency: 2012-07-19 00:00:00.0
Site name: ODFJELL TERMINALS CHARLESTON LLC
Classification: Large Quantity Generator

Date form received by agency: 2002-03-27 00:00:00.0
Site name: AMERICAN PETROFINA MARKETING INC
Classification: Not a generator, verified

ODFJELL TERMINALS CHARLESTON LLC (Continued) **1000358973**

Date form received by agency: 1998-03-01 00:00:00.0
Site name: KOCH REFINING CO
Classification: Large Quantity Generator

Date form received by agency: 1996-03-01 00:00:00.0
Site name: KOCH REFINING CO
Classification: Large Quantity Generator

Date form received by agency: 1994-03-01 00:00:00.0
Site name: KOCH REFINING CO
Classification: Large Quantity Generator

Date form received by agency: 1992-02-24 00:00:00.0
Site name: KOCH REFINING CO.
Classification: Large Quantity Generator

Date form received by agency: 1980-08-15 00:00:00.0
Site name: AMERICAN PETROFINA MARKETING INC
Classification: Large Quantity Generator

Hazardous Waste Summary:

. Waste code: D001
. Waste name: IGNITABLE WASTE

. Waste code: D002
. Waste name: CORROSIVE WASTE

. Waste code: D003
. Waste name: REACTIVE WASTE

. Waste code: D007
. Waste name: CHROMIUM

. Waste code: D018
. Waste name: BENZENE

. Waste code: D019
. Waste name: CARBON TETRACHLORIDE

. Waste code: D021
. Waste name: CHLOROBENZENE

. Waste code: D022
. Waste name: CHLOROFORM

. Waste code: D026
. Waste name: CRESOL

. Waste code: D035
. Waste name: METHYL ETHYL KETONE

. Waste code: D037
. Waste name: PENTACHLOROPHENOL

. Waste code: D038
. Waste name: PYRIDINE

ODFJELL TERMINALS CHARLESTON LLC (Continued) **1000358973**

. Waste code: D039
. Waste name: TETRACHLOROETHYLENE

. Waste code: D040
. Waste name: TRICHLORETHYLENE

. Waste code: F002
. Waste name: THE FOLLOWING SPENT HALOGENATED SOLVENTS: TETRACHLOROETHYLENE, METHYLENE CHLORIDE, TRICHLOROETHYLENE, 1,1,1-TRICHLOROETHANE, CHLOROBENZENE, 1,1,2-TRICHLORO-1,2,2-TRIFLUOROETHANE, ORTHO-DICHLOROBENZENE, TRICHLOROFLUOROMETHANE, AND 1,1,2, TRICHLOROETHANE; ALL SPENT SOLVENT MIXTURES/BLENDS CONTAINING, BEFORE USE, A TOTAL OF TEN PERCENT OR MORE (BY VOLUME) OF ONE OR MORE OF THE ABOVE HALOGENATED SOLVENTS OR THOSE SOLVENTS LISTED IN F001, F004, AND F005; AND STILL BOTTOMS FROM THE RECOVERY OF THESE SPENT SOLVENTS AND SPENT SOLVENT MIXTURES.

. Waste code: F003
. Waste name: THE FOLLOWING SPENT NONHALOGENATED SOLVENTS: XYLENE, ACETONE, ETHYL ACETATE, ETHYL BENZENE, ETHYL ETHER, METHYL ISOBUTYL KETONE, N-BUTYL ALCOHOL, CYCLOHEXANONE, AND METHANOL; ALL SPENT SOLVENT MIXTURES/BLENDS CONTAINING, BEFORE USE, ONLY THE ABOVE SPENT NONHALOGENATED SOLVENTS; AND ALL SPENT SOLVENT MIXTURES/BLENDS CONTAINING, BEFORE USE, ONE OR MORE OF THE ABOVE NONHALOGENATED SOLVENTS, AND A TOTAL OF TEN PERCENT OR MORE (BY VOLUME) OF ONE OR MORE OF THOSE SOLVENTS LISTED IN F001, F002, F004, AND F005; AND STILL BOTTOMS FROM THE RECOVERY OF THESE SPENT SOLVENTS AND SPENT SOLVENT MIXTURES.

. Waste code: F005
. Waste name: THE FOLLOWING SPENT NONHALOGENATED SOLVENTS: TOLUENE, METHYL ETHYL KETONE, CARBON DISULFIDE, ISOBUTANOL, PYRIDINE, BENZENE, 2-ETHOXYETHANOL, AND 2-NITROPROPANE; ALL SPENT SOLVENT MIXTURES/BLENDS CONTAINING, BEFORE USE, A TOTAL OF TEN PERCENT OR MORE (BY VOLUME) OF ONE OR MORE OF THE ABOVE NONHALOGENATED SOLVENTS OR THOSE SOLVENTS LISTED IN F001, F002, OR F004; AND STILL BOTTOMS FROM THE RECOVERY OF THESE SPENT SOLVENTS AND SPENT SOLVENT MIXTURES.

. Waste code: K051
. Waste name: API SEPARATOR SLUDGE FROM THE PETROLEUM REFINING INDUSTRY.

. Waste code: K052
. Waste name: TANK BOTTOMS (LEADED) FROM THE PETROLEUM REFINING INDUSTRY.

. Waste code: U001
. Waste name: ACETALDEHYDE (I) (OR) ETHANAL (I)

. Waste code: U002
. Waste name: 2-PROPANONE (I) (OR) ACETONE (I)

. Waste code: U003
. Waste name: ACETONITRILE (I,T)

. Waste code: U007
. Waste name: 2-PROPENAMIDE (OR) ACRYLAMIDE

. Waste code: U037

ODFJELL TERMINALS CHARLESTON LLC (Continued) **1000358973**

. Waste name: BENZENE, CHLORO- (OR) CHLOROBENZENE

. Waste code: U239
. Waste name: BENZENE, DIMETHYL- (I,T) (OR) XYLENE (I)

Biennial Reports:

Last Biennial Reporting Year: 2017

Annual Waste Handled:
Waste code: D001
Waste name: IGNITABLE HAZARDOUS WASTES ARE THOSE WASTES WHICH HAVE A FLASHPOINT OF LESS THAN 140 DEGREES FAHRENHEIT AS DETERMINED BY A PENSKY-MARTENS CLOSED CUP FLASH POINT TESTER. ANOTHER METHOD OF DETERMINING THE FLASH POINT OF A WASTE IS TO REVIEW THE MATERIAL SAFETY DATA SHEET, WHICH CAN BE OBTAINED FROM THE MANUFACTURER OR DISTRIBUTOR OF THE MATERIAL. LACQUER THINNER IS AN EXAMPLE OF A COMMONLY USED SOLVENT WHICH WOULD BE CONSIDERED AS IGNITABLE HAZARDOUS WASTE.
Amount (Lbs): 1365363

Waste code: D021
Waste name: CHLOROBENZENE
Amount (Lbs): 1266189

Waste code: U037
Waste name: BENZENE, CHLORO-
Amount (Lbs): 1270794

Waste code: U239
Waste name: BENZENE, DIMETHYL- (I,T)
Amount (Lbs): 99238

Facility Has Received Notices of Violations:
Regulation violated: Not reported
Area of violation: Generators - General
Date violation determined: 2014-10-29 00:00:00.0
Date achieved compliance: 2014-11-25 00:00:00.0
Violation lead agency: State
Enforcement action: NON-FINANCIAL RECORD REVIEW
Enforcement action date: 2014-10-29 00:00:00.0
Enf. disposition status: Not reported
Enf. disp. status date: Not reported
Enforcement lead agency: State
Proposed penalty amount: Not reported
Final penalty amount: Not reported
Paid penalty amount: Not reported

Regulation violated: Not reported
Area of violation: Generators - General
Date violation determined: 2014-10-29 00:00:00.0
Date achieved compliance: 2014-11-25 00:00:00.0
Violation lead agency: State
Enforcement action: NON-FINANCIAL RECORD REVIEW
Enforcement action date: 2014-11-25 00:00:00.0
Enf. disposition status: Not reported
Enf. disp. status date: Not reported

ODFJELL TERMINALS CHARLESTON LLC (Continued) **1000358973**

Enforcement lead agency: State
Proposed penalty amount: Not reported
Final penalty amount: Not reported
Paid penalty amount: Not reported

Regulation violated: FR - 40 CFR 262.34(A)(4)
Area of violation: Generators - General
Date violation determined: 1996-03-11 00:00:00.0
Date achieved compliance: 1996-06-26 00:00:00.0
Violation lead agency: EPA
Enforcement action: COMPLIANCE EVALUATION INSPECTION ON-SITE
Enforcement action date: Not reported
Enf. disposition status: Not reported
Enf. disp. status date: Not reported
Enforcement lead agency: Not reported
Proposed penalty amount: Not reported
Final penalty amount: Not reported
Paid penalty amount: Not reported

Regulation violated: SR - 174
Area of violation: Generators - General
Date violation determined: 1996-03-11 00:00:00.0
Date achieved compliance: 1997-06-05 00:00:00.0
Violation lead agency: State
Enforcement action: COMPLIANCE EVALUATION INSPECTION ON-SITE
Enforcement action date: 1997-02-06 00:00:00.0
Enf. disposition status: Not reported
Enf. disp. status date: Not reported
Enforcement lead agency: State
Proposed penalty amount: Not reported
Final penalty amount: Not reported
Paid penalty amount: Not reported

Regulation violated: FR - 40 CFR 262.21(B)
Area of violation: Generators - Manifest
Date violation determined: 1996-03-11 00:00:00.0
Date achieved compliance: 1996-06-26 00:00:00.0
Violation lead agency: EPA
Enforcement action: COMPLIANCE EVALUATION INSPECTION ON-SITE
Enforcement action date: Not reported
Enf. disposition status: Not reported
Enf. disp. status date: Not reported
Enforcement lead agency: Not reported
Proposed penalty amount: Not reported
Final penalty amount: Not reported
Paid penalty amount: Not reported

Regulation violated: FR - 40 CFR 262.34(A)(2)
Area of violation: Generators - General
Date violation determined: 1996-03-11 00:00:00.0
Date achieved compliance: 1996-06-26 00:00:00.0
Violation lead agency: EPA
Enforcement action: COMPLIANCE EVALUATION INSPECTION ON-SITE
Enforcement action date: Not reported
Enf. disposition status: Not reported
Enf. disp. status date: Not reported
Enforcement lead agency: Not reported

ODFJELL TERMINALS CHARLESTON LLC (Continued) **1000358973**

Proposed penalty amount: Not reported
Final penalty amount: Not reported
Paid penalty amount: Not reported

Regulation violated: FR - 40 CFR 265.56(E)
Area of violation: Generators - General
Date violation determined: 1996-03-11 00:00:00.0
Date achieved compliance: 1996-06-26 00:00:00.0
Violation lead agency: EPA
Enforcement action: COMPLIANCE EVALUATION INSPECTION ON-SITE
Enforcement action date: Not reported
Enf. disposition status: Not reported
Enf. disp. status date: Not reported
Enforcement lead agency: Not reported
Proposed penalty amount: Not reported
Final penalty amount: Not reported
Paid penalty amount: Not reported

Regulation violated: SR - 265.173(a)(d)
Area of violation: Generators - General
Date violation determined: 1996-03-11 00:00:00.0
Date achieved compliance: 1997-06-05 00:00:00.0
Violation lead agency: State
Enforcement action: COMPLIANCE EVALUATION INSPECTION ON-SITE
Enforcement action date: 1997-02-06 00:00:00.0
Enf. disposition status: Not reported
Enf. disp. status date: Not reported
Enforcement lead agency: State
Proposed penalty amount: Not reported
Final penalty amount: Not reported
Paid penalty amount: Not reported

Regulation violated: SR - 265.173(a)(d)
Area of violation: Generators - General
Date violation determined: 1996-03-11 00:00:00.0
Date achieved compliance: 1997-06-05 00:00:00.0
Violation lead agency: State
Enforcement action: COMPLIANCE EVALUATION INSPECTION ON-SITE
Enforcement action date: 1997-01-07 00:00:00.0
Enf. disposition status: Not reported
Enf. disp. status date: Not reported
Enforcement lead agency: State
Proposed penalty amount: Not reported
Final penalty amount: Not reported
Paid penalty amount: Not reported

Regulation violated: SR - 265.173(a)(d)
Area of violation: Generators - General
Date violation determined: 1996-03-11 00:00:00.0
Date achieved compliance: 1997-06-05 00:00:00.0
Violation lead agency: State
Enforcement action: COMPLIANCE EVALUATION INSPECTION ON-SITE
Enforcement action date: 1997-05-07 00:00:00.0
Enf. disposition status: Not reported
Enf. disp. status date: Not reported
Enforcement lead agency: State
Proposed penalty amount: Not reported

ODFJELL TERMINALS CHARLESTON LLC (Continued) **1000358973**

Final penalty amount: 5250
Paid penalty amount: 5250

Regulation violated: SR - 265.171
Area of violation: Generators - General
Date violation determined: 1996-03-11 00:00:00.0
Date achieved compliance: 1997-06-05 00:00:00.0
Violation lead agency: State
Enforcement action: COMPLIANCE EVALUATION INSPECTION ON-SITE
Enforcement action date: 1997-05-07 00:00:00.0
Enf. disposition status: Not reported
Enf. disp. status date: Not reported
Enforcement lead agency: State
Proposed penalty amount: Not reported
Final penalty amount: 5250
Paid penalty amount: 5250

Regulation violated: FR - 40 CFR 265.31
Area of violation: Generators - General
Date violation determined: 1996-03-11 00:00:00.0
Date achieved compliance: 1996-06-26 00:00:00.0
Violation lead agency: EPA
Enforcement action: COMPLIANCE EVALUATION INSPECTION ON-SITE
Enforcement action date: Not reported
Enf. disposition status: Not reported
Enf. disp. status date: Not reported
Enforcement lead agency: Not reported
Proposed penalty amount: Not reported
Final penalty amount: Not reported
Paid penalty amount: Not reported

Regulation violated: FR - 40 CFR 265.171
Area of violation: Generators - General
Date violation determined: 1996-03-11 00:00:00.0
Date achieved compliance: 1996-06-26 00:00:00.0
Violation lead agency: EPA
Enforcement action: COMPLIANCE EVALUATION INSPECTION ON-SITE
Enforcement action date: Not reported
Enf. disposition status: Not reported
Enf. disp. status date: Not reported
Enforcement lead agency: Not reported
Proposed penalty amount: Not reported
Final penalty amount: Not reported
Paid penalty amount: Not reported

Regulation violated: SR - 174
Area of violation: Generators - General
Date violation determined: 1996-03-11 00:00:00.0
Date achieved compliance: 1997-06-05 00:00:00.0
Violation lead agency: State
Enforcement action: COMPLIANCE EVALUATION INSPECTION ON-SITE
Enforcement action date: 1997-05-07 00:00:00.0
Enf. disposition status: Not reported
Enf. disp. status date: Not reported
Enforcement lead agency: State
Proposed penalty amount: Not reported
Final penalty amount: 5250

ODFJELL TERMINALS CHARLESTON LLC (Continued) **1000358973**

Paid penalty amount: 5250

Regulation violated: FR - 40 CFR 265.174
Area of violation: Generators - General
Date violation determined: 1996-03-11 00:00:00.0
Date achieved compliance: 1996-06-26 00:00:00.0
Violation lead agency: EPA
Enforcement action: COMPLIANCE EVALUATION INSPECTION ON-SITE
Enforcement action date: Not reported
Enf. disposition status: Not reported
Enf. disp. status date: Not reported
Enforcement lead agency: Not reported
Proposed penalty amount: Not reported
Final penalty amount: Not reported
Paid penalty amount: Not reported

Regulation violated: SR - 265.171
Area of violation: Generators - General
Date violation determined: 1996-03-11 00:00:00.0
Date achieved compliance: 1997-06-05 00:00:00.0
Violation lead agency: State
Enforcement action: COMPLIANCE EVALUATION INSPECTION ON-SITE
Enforcement action date: 1997-01-07 00:00:00.0
Enf. disposition status: Not reported
Enf. disp. status date: Not reported
Enforcement lead agency: State
Proposed penalty amount: Not reported
Final penalty amount: Not reported
Paid penalty amount: Not reported

Regulation violated: SR - 174
Area of violation: Generators - General
Date violation determined: 1996-03-11 00:00:00.0
Date achieved compliance: 1997-06-05 00:00:00.0
Violation lead agency: State
Enforcement action: COMPLIANCE EVALUATION INSPECTION ON-SITE
Enforcement action date: 1997-01-07 00:00:00.0
Enf. disposition status: Not reported
Enf. disp. status date: Not reported
Enforcement lead agency: State
Proposed penalty amount: Not reported
Final penalty amount: Not reported
Paid penalty amount: Not reported

Regulation violated: SR - 265.171
Area of violation: Generators - General
Date violation determined: 1996-03-11 00:00:00.0
Date achieved compliance: 1997-06-05 00:00:00.0
Violation lead agency: State
Enforcement action: COMPLIANCE EVALUATION INSPECTION ON-SITE
Enforcement action date: 1997-02-06 00:00:00.0
Enf. disposition status: Not reported
Enf. disp. status date: Not reported
Enforcement lead agency: State
Proposed penalty amount: Not reported
Final penalty amount: Not reported
Paid penalty amount: Not reported

ODFJELL TERMINALS CHARLESTON LLC (Continued) **1000358973**

Regulation violated: FR - 40 CFR 262.34(A)(3)
Area of violation: Generators - General
Date violation determined: 1996-03-11 00:00:00.0
Date achieved compliance: 1996-06-26 00:00:00.0
Violation lead agency: EPA
Enforcement action: COMPLIANCE EVALUATION INSPECTION ON-SITE
Enforcement action date: Not reported
Enf. disposition status: Not reported
Enf. disp. status date: Not reported
Enforcement lead agency: Not reported
Proposed penalty amount: Not reported
Final penalty amount: Not reported
Paid penalty amount: Not reported

Regulation violated: SR - 262.23(a)(3)
Area of violation: Generators - Manifest
Date violation determined: 1994-08-25 00:00:00.0
Date achieved compliance: 1994-10-17 00:00:00.0
Violation lead agency: State
Enforcement action: COMPLIANCE EVALUATION INSPECTION ON-SITE
Enforcement action date: 1994-09-12 00:00:00.0
Enf. disposition status: Not reported
Enf. disp. status date: Not reported
Enforcement lead agency: State
Proposed penalty amount: Not reported
Final penalty amount: Not reported
Paid penalty amount: Not reported

Regulation violated: SR - 265.37(a)(1&4)
Area of violation: Generators - General
Date violation determined: 1994-08-25 00:00:00.0
Date achieved compliance: 1994-10-17 00:00:00.0
Violation lead agency: State
Enforcement action: COMPLIANCE EVALUATION INSPECTION ON-SITE
Enforcement action date: 1994-09-12 00:00:00.0
Enf. disposition status: Not reported
Enf. disp. status date: Not reported
Enforcement lead agency: State
Proposed penalty amount: Not reported
Final penalty amount: Not reported
Paid penalty amount: Not reported

Regulation violated: SR - 268.7
Area of violation: LDR - General
Date violation determined: 1994-08-25 00:00:00.0
Date achieved compliance: 1994-10-17 00:00:00.0
Violation lead agency: State
Enforcement action: COMPLIANCE EVALUATION INSPECTION ON-SITE
Enforcement action date: 1994-09-12 00:00:00.0
Enf. disposition status: Not reported
Enf. disp. status date: Not reported
Enforcement lead agency: State
Proposed penalty amount: Not reported
Final penalty amount: Not reported
Paid penalty amount: Not reported

Regulation violated: SR - 265.52(e)

ODFJELL TERMINALS CHARLESTON LLC (Continued) **1000358973**

Area of violation: Generators - General
Date violation determined: 1994-08-25 00:00:00.0
Date achieved compliance: 1994-10-17 00:00:00.0
Violation lead agency: State
Enforcement action: COMPLIANCE EVALUATION INSPECTION ON-SITE
Enforcement action date: 1994-09-12 00:00:00.0
Enf. disposition status: Not reported
Enf. disp. status date: Not reported
Enforcement lead agency: State
Proposed penalty amount: Not reported
Final penalty amount: Not reported
Paid penalty amount: Not reported

Evaluation Action Summary:
Evaluation date: 1996-03-11 00:00:00.0
Evaluation: FINAL 3008(A) COMPLIANCE ORDER
Area of violation: Generators - General
Date achieved compliance: 1997-06-05 00:00:00.0
Evaluation lead agency: State

Evaluation date: 1996-03-11 00:00:00.0
Evaluation: WRITTEN INFORMAL
Area of violation: Generators - General
Date achieved compliance: 1997-06-05 00:00:00.0
Evaluation lead agency: State

SHWS:
Name: AMERICAN PETROFINA-CHAS TERM
Address: INT OF MONTAGUE & VIRGINIA ST
City,State,Zip: CHARLESTON, SC 29402
EPA ID: SCD000770024

SHWS:
Name: AMERICAN PETROFINA-CHAS TERM
Address: INT OF MONTAGUE & VIRGINIA ST
City,State,Zip: CHARLESTON, SC 29402
EPA ID: SCD000770024

---

499 **FORMER VCC - BERKELEY PHOSPHATE COMPANY** **SC SHWS** **S109362464**
ESE **3975 HILLCREST DR** **N/A**
1/2-1 **CHARLESTON, SC 29405**
0.699 mi.
3692 ft.

Actual:
12 ft.

Focus Map:
13

SHWS:
Name: FORMER VCC - BERKELEY PHOSPHATE COMPANY
Address: 3975 HILLCREST DR
City,State,Zip: CHARLESTON, SC 29405
EPA ID: SCS123457149

DG500 **01** **UXO** **1024713519**
NNE **N/A**
1/2-1 **CHARLESTON, SC**
0.704 mi.
3718 ft. **Site 1 of 2 in cluster DG**

Actual:
31 ft.

Focus Map:
6

UXO:

DoD Component:	FUDS
Installation Name:	CHARLESTON ARMY DEPOT
Facility Address 2:	Not reported
Site ID:	01OEW/CWM
Site Type:	Unexploded Munitions and Ordnance Area
Latitude:	32.903333000000003
Longitude:	-79.973889

DG501 **CHARLESTON ARMY DEPOT** **FUDS** **1007212389**
NNE **N/A**
1/2-1 **CHARLESTON, SC**
0.704 mi.
3718 ft. **Site 2 of 2 in cluster DG**

Actual:
31 ft.

Focus Map:
6

FUDS:

EPA Region:	4
Installation ID:	SC49799F491900
Congressional District Number:	6
Facility Name:	CHARLESTON ARMY DEPOT
FUDS Number:	I04SC0008
City:	CHARLESTON
State:	SC
County:	CHARLESTON
USACE District:	Savannah District (SAS)
Status:	Properties with all projects at site closeout
Current Owner:	Private Sector
EMS Map Link:	https://fudsportal.usace.army.mil/ems/ems/inventory/map/map?id=55561
Eligibility:	Eligible
Has Projects:	Yes
NPL Status:	Not Listed
X Coord:	-79.973888889999898
Y Coord:	32.903333330000002
Latitude:	32.903333330000002
Longitude:	-79.973888889999998

FUDS Detail as of Jan 2015:

Fiscal Year:	2013
Federal Facility ID:	SC9799F4919
RAB:	Not reported
NPL Status:	Not Listed
Description:	THE SITE WAS PREVIOUSLY KNOWN AS CHARLSTON ORDNANCE DEPOT AND POMFL (LIBERTY HALL ANNEX).
History:	THE SITE WAS ACQUIRED BY THE ARMY BETWEEN 1941 AND 1942.THE SITE REMAINS AN ACTIVE SITE EXCEPT FOR 295 ACRES DETERMINED TO BE ELIGIBLE FOR DERP-FUDS.
CTC:	658
Current Program:	Not reported
Future Program:	Not reported
Institutional ID:	55561

MRA:

Inst ID:	55561
FUDS Number:	I04SC0008

CHARLESTON ARMY DEPOT (Continued) **1007212389**

Facility Name: CHARLESTON ARMY DEPOT
PHASE: 4
ARC: Y
DIST: SAS
MMRP: Y
MRA ID: I04SC000801R01

MRS:
Inst ID: 55561
FUDS Number: I04SC0008
Facility Name: CHARLESTON ARMY DEPOT
PHASE: 4
Site ID: 01
DIST: SAS
MMRP: Y
MRA ID: I04SC000801R01
PROJ NO: I04SC000801

---

502 East 1/2-1 0.734 mi. 3875 ft. **STARK GENERAL HOSP** **FUDS** **1007212400 N/A**

CHARLESTON, SC

Actual: 12 ft.
Focus Map: 12

FUDS:
EPA Region: 4
Installation ID: SC49799F497800
Congressional District Number: 6
Facility Name: STARK GENERAL HOSP
FUDS Number: I04SC0478
City: CHARLESTON
State: SC
County: CHARLESTON
USACE District: Savannah District (SAS)
Status: Properties with projects
Current Owner: Local Government; Private Sector
EMS Map Link: https://fudsportal.usace.army.mil/ems/ems/inventory/map/map?id=60772
Eligibility: Eligible
Has Projects: Yes
NPL Status: Not Listed
X Coord: -80.005555559999905
Y Coord: 32.854444440000002
Latitude: 32.854444440000002
Longitude: -80.005555560000005

FUDS Detail as of Jan 2015:
Fiscal Year: 2013
Federal Facility ID: SC9799F4978
RAB: Not reported
NPL Status: Not Listed
Description: Site consists of removal of three oil storage sites, two gas tanks, two coal storage areas, one paint storage site, one gas chamber, one general storage tank whose use has not been identified, and drums. Testing of soil and possible removal of soil will need to be done.
History: Land making up the site consisted of approximately 276.09 acres acquired by fee and easement between 1940 and 1948. The site was used by the United States Army, Surgeon General, as a staging area for

STARK GENERAL HOSP (Continued) **1007212400**

classifying incoming overseas casualties. On 13 November 1945, a Warning Notice was received by the Office of the Chief of Engineers stating that effective 26 October 1945, the entire installation had been classified as surplus. The current owners are unknown.

CTC: 891.70000000000005
Current Program: Not reported
Future Program: Not reported
Institutional ID: 60772

503
North
1/2-1
0.826 mi.
4359 ft.

Actual:
38 ft.

Focus Map:
5

TOWN OF HANAHAN WASTE DISPOSAL AREA **SEMS-ARCHIVE** **1003869685**
1122 MOUNT BATTEN DRIVE **SC SHWS** **SC0000099168**
HANAHAN, SC 29406

SEMS Archive:
Site ID: 0406167
EPA ID: SC0000099168
Name: TOWN OF HANAHAN WASTE DISPOSAL AREA
Address: 1122 MOUNT BATTEN DRIVE
Address 2: Not reported
City,State,Zip: HANAHAN, SC 29406-3113
Cong District: 01
FIPS Code: 45015
FF: N
NPL: Not on the NPL
Non NPL Status: NFRAP-Site does not qualify for the NPL based on existing information

SEMS Archive Detail:
Region: 04
Site ID: 0406167
EPA ID: SC0000099168
Site Name: TOWN OF HANAHAN WASTE DISPOSAL AREA
NPL: N
FF: N
OU: 00
Action Code: VS
Action Name: ARCH SITE
SEQ: 1
Start Date: Not reported
Finish Date: 2000-01-18 05:00:00
Qual: Not reported
Current Action Lead: EPA Perf In-Hse

Region: 04
Site ID: 0406167
EPA ID: SC0000099168
Site Name: TOWN OF HANAHAN WASTE DISPOSAL AREA
NPL: N
FF: N
OU: 00
Action Code: DS
Action Name: DISCVRY
SEQ: 1
Start Date: 1994-01-18 05:00:00
Finish Date: 1994-01-18 05:00:00
Qual: Not reported

TOWN OF HANAHAN WASTE DISPOSAL AREA (Continued) **1003869685**

Current Action Lead: St Perf

Region: 04
Site ID: 0406167
EPA ID: SC0000099168
Site Name: TOWN OF HANAHAN WASTE DISPOSAL AREA
NPL: N
FF: N
OU: 00
Action Code: PA
Action Name: PA
SEQ: 1
Start Date: 1994-01-18 05:00:00
Finish Date: 1994-04-14 04:00:00
Qual: H
Current Action Lead: St Perf

Region: 04
Site ID: 0406167
EPA ID: SC0000099168
Site Name: TOWN OF HANAHAN WASTE DISPOSAL AREA
NPL: N
FF: N
OU: 00
Action Code: SI
Action Name: SI
SEQ: 1
Start Date: Not reported
Finish Date: 1996-09-26 04:00:00
Qual: N
Current Action Lead: St Perf

SHWS:
Name: TOWN OF HANAHAN WASTE DISPOSAL AREA
Address: 1122 MOUNT BATTEN DR
City,State,Zip: HANAHAN, SC 29406
EPA ID: SC0000099168

504
SE
1/2-1
0.829 mi.
4379 ft.

PEBBLE RD SITE **SC SHWS** **S110676069**
1857 PEBBLE RD **N/A**
CHARLESTON, SC 29407

Actual:
29 ft.

Focus Map:
23

SHWS:
Name: PEBBLE RD SITE
Address: 1857 PEBBLE RD
City,State,Zip: CHARLESTON, SC 29407-6265
EPA ID: SCS123457293

505 **LENZ DRY CLEANING** **SC SHWS** **1000706198**
SSE **4727 MIXON AVE** **RCRA NonGen / NLR** **SCD982110405**
1/2-1 **NORTH CHARLESTON, SC 29405**
0.842 mi.
4445 ft.

Actual:
26 ft.

Focus Map:
9

SHWS:
Name: TIP TOP CLEANERS/FMR LENZ DRYCLEANING
Address: 4727 MIXSON AVE
City,State,Zip: NORTH CHARLESTON, SC 29405
EPA ID: SCDRY0053189

RCRA NonGen / NLR:
Date form received by agency: 2008-02-25 00:00:00.0
Facility name: LENZ DRY CLEANING
Facility address: 4727 MIXON AVE
NORTH CHARLESTON, SC 29405
EPA ID: SCD982110405
Mailing address: PO BOX 3023
SUMMERVILLE, SC 29484
Contact: STEVE MONTFORD
Contact address: PO BOX 3023
SUMMERVILLE, SC 29484
Contact country: US
Contact telephone: 843-871-4453
Contact email: Not reported
EPA Region: 04
Classification: Non-Generator
Description: Handler: Non-Generators do not presently generate hazardous waste

Owner/Operator Summary:
Owner/operator name: JEFFCO INC
Owner/operator address: PO BOX 3023
SUMMERVILLE, SC 29484
Owner/operator country: Not reported
Owner/operator telephone: 843-871-4453
Owner/operator email: Not reported
Owner/operator fax: Not reported
Owner/operator extension: Not reported
Legal status: Private
Owner/Operator Type: Owner
Owner/Op start date: Not reported
Owner/Op end date: Not reported

Owner/operator name: OPERNAME
Owner/operator address: OPERSTREET
OPERCITY, WY 99999
Owner/operator country: Not reported
Owner/operator telephone: 404-555-1212
Owner/operator email: Not reported
Owner/operator fax: Not reported
Owner/operator extension: Not reported
Legal status: Private
Owner/Operator Type: Operator
Owner/Op start date: Not reported
Owner/Op end date: Not reported

LENZ DRY CLEANING (Continued) **1000706198**

Handler Activities Summary:
- U.S. importer of hazardous waste: No
- Mixed waste (haz. and radioactive): No
- Recycler of hazardous waste: No
- Transporter of hazardous waste: No
- Treater, storer or disposer of HW: No
- Underground injection activity: No
- On-site burner exemption: No
- Furnace exemption: No
- Used oil fuel burner: No
- Used oil processor: No
- User oil refiner: No
- Used oil fuel marketer to burner: No
- Used oil Specification marketer: No
- Used oil transfer facility: No
- Used oil transporter: No

Historical Generators:
- Date form received by agency: 1999-01-21 00:00:00.0
- Site name: LENZ DRY CLEANING
- Classification: Small Quantity Generator

Hazardous Waste Summary:

- . Waste code: F002
- . Waste name: THE FOLLOWING SPENT HALOGENATED SOLVENTS: TETRACHLOROETHYLENE, METHYLENE CHLORIDE, TRICHLOROETHYLENE, 1,1,1-TRICHLOROETHANE, CHLOROBENZENE, 1,1,2-TRICHLORO-1,2,2-TRIFLUOROETHANE, ORTHO-DICHLOROBENZENE, TRICHLOROFLUOROMETHANE, AND 1,1,2, TRICHLOROETHANE; ALL SPENT SOLVENT MIXTURES/BLENDS CONTAINING, BEFORE USE, A TOTAL OF TEN PERCENT OR MORE (BY VOLUME) OF ONE OR MORE OF THE ABOVE HALOGENATED SOLVENTS OR THOSE SOLVENTS LISTED IN F001, F004, AND F005; AND STILL BOTTOMS FROM THE RECOVERY OF THESE SPENT SOLVENTS AND SPENT SOLVENT MIXTURES.

Violation Status: No violations found

506
East
1/2-1
0.911 mi.
4810 ft.

Actual:
13 ft.

Focus Map:
17

SALISBURY ELECTRICAL SAFETY LLC
4090 AZALEA DR
CHARLESTON, SC 29405

SEMS-ARCHIVE **1000405977**
CORRACTS **SCD003339207**
RCRA-LQG
US FIN ASSUR
2020 COR ACTION
ICIS
US AIRS
SC GWCI
SC MANIFEST

SEMS Archive:
- Site ID: 0405206
- EPA ID: SCD003339207
- Name: NORTH HAND PROTECTION
- Address: STARK INDUSTRIAL PARK
- Address 2: Not reported
- City,State,Zip: NORTH CHARLESTON, SC 29651
- Cong District: 04
- FIPS Code: 45019
- FF: N

SALISBURY ELECTRICAL SAFETY LLC (Continued) **1000405977**

NPL: Not on the NPL
Non NPL Status: Deferred to RCRA (Subtitle C)

SEMS Archive Detail:

Region: 04
Site ID: 0405206
EPA ID: SCD003339207
Site Name: NORTH HAND PROTECTION
NPL: N
FF: N
OU: 00
Action Code: VS
Action Name: ARCH SITE
SEQ: 1
Start Date: Not reported
Finish Date: 1996-12-31 05:00:00
Qual: Not reported
Current Action Lead: EPA Perf In-Hse

Region: 04
Site ID: 0405206
EPA ID: SCD003339207
Site Name: NORTH HAND PROTECTION
NPL: N
FF: N
OU: 00
Action Code: DS
Action Name: DISCVRY
SEQ: 1
Start Date: 1989-08-10 04:00:00
Finish Date: 1989-08-10 04:00:00
Qual: Not reported
Current Action Lead: EPA Perf

Region: 04
Site ID: 0405206
EPA ID: SCD003339207
Site Name: NORTH HAND PROTECTION
NPL: N
FF: N
OU: 00
Action Code: PA
Action Name: PA
SEQ: 1
Start Date: 1989-08-10 04:00:00
Finish Date: 1989-08-10 04:00:00
Qual: D
Current Action Lead: EPA Perf

CORRACTS:

EPA ID: SCD003339207
EPA Region: 04
Area Name: AOC Z
Actual Date: 2019-10-22 00:00:00.0
Action: CA525
NAICS Code(s): 326299 339113

SALISBURY ELECTRICAL SAFETY LLC (Continued) **1000405977**

All Other Rubber Product Manufacturing
Surgical Appliance and Supplies Manufacturing
Original schedule date: Not reported
Schedule end date: Not reported

EPA ID: SCD003339207
EPA Region: 04
Area Name: AOC Z
Actual Date: 2019-08-13 00:00:00.0
Action: CA520
NAICS Code(s): 326299 339113
All Other Rubber Product Manufacturing
Surgical Appliance and Supplies Manufacturing
Original schedule date: Not reported
Schedule end date: Not reported

EPA ID: SCD003339207
EPA Region: 04
Area Name: AOC Z
Actual Date: 2019-03-28 00:00:00.0
Action: CA345 - CMS Progress Reports Received
NAICS Code(s): 326299 339113
All Other Rubber Product Manufacturing
Surgical Appliance and Supplies Manufacturing
Original schedule date: Not reported
Schedule end date: Not reported

EPA ID: SCD003339207
EPA Region: 04
Area Name: AOC Z
Actual Date: 2018-10-01 00:00:00.0
Action: CA346
NAICS Code(s): 326299 339113
All Other Rubber Product Manufacturing
Surgical Appliance and Supplies Manufacturing
Original schedule date: Not reported
Schedule end date: Not reported

EPA ID: SCD003339207
EPA Region: 04
Area Name: AOC Z
Actual Date: 2018-07-30 00:00:00.0
Action: CA345 - CMS Progress Reports Received
NAICS Code(s): 326299 339113
All Other Rubber Product Manufacturing
Surgical Appliance and Supplies Manufacturing
Original schedule date: Not reported
Schedule end date: Not reported

EPA ID: SCD003339207
EPA Region: 04
Area Name: ENTIRE FACILITY
Actual Date: 2017-08-17 00:00:00.0
Action: CA346
NAICS Code(s): 326299 339113
All Other Rubber Product Manufacturing
Surgical Appliance and Supplies Manufacturing

SALISBURY ELECTRICAL SAFETY LLC (Continued) **1000405977**

Original schedule date: Not reported
Schedule end date: Not reported

EPA ID: SCD003339207
EPA Region: 04
Area Name: ENTIRE FACILITY
Actual Date: 2017-08-04 00:00:00.0
Action: CA345 - CMS Progress Reports Received
NAICS Code(s): 326299 339113
All Other Rubber Product Manufacturing
Surgical Appliance and Supplies Manufacturing
Original schedule date: Not reported
Schedule end date: Not reported

EPA ID: SCD003339207
EPA Region: 04
Area Name: ENTIRE FACILITY
Actual Date: 2017-02-17 00:00:00.0
Action: CA525
NAICS Code(s): 326299 339113
All Other Rubber Product Manufacturing
Surgical Appliance and Supplies Manufacturing
Original schedule date: Not reported
Schedule end date: Not reported

EPA ID: SCD003339207
EPA Region: 04
Area Name: ENTIRE FACILITY
Actual Date: 2017-02-09 00:00:00.0
Action: CA520
NAICS Code(s): 326299 339113
All Other Rubber Product Manufacturing
Surgical Appliance and Supplies Manufacturing
Original schedule date: Not reported
Schedule end date: Not reported

EPA ID: SCD003339207
EPA Region: 04
Area Name: ENTIRE FACILITY
Actual Date: 2017-01-27 00:00:00.0
Action: CA525
NAICS Code(s): 326299 339113
All Other Rubber Product Manufacturing
Surgical Appliance and Supplies Manufacturing
Original schedule date: Not reported
Schedule end date: Not reported

EPA ID: SCD003339207
EPA Region: 04
Area Name: ENTIRE FACILITY
Actual Date: 2017-01-17 00:00:00.0
Action: CA520
NAICS Code(s): 326299 339113
All Other Rubber Product Manufacturing
Surgical Appliance and Supplies Manufacturing
Original schedule date: Not reported
Schedule end date: Not reported

SALISBURY ELECTRICAL SAFETY LLC (Continued) **1000405977**

EPA ID: SCD003339207
EPA Region: 04
Area Name: ENTIRE FACILITY
Actual Date: 2016-07-22 00:00:00.0
Action: CA525
NAICS Code(s): 326299 339113
All Other Rubber Product Manufacturing
Surgical Appliance and Supplies Manufacturing
Original schedule date: Not reported
Schedule end date: Not reported

EPA ID: SCD003339207
EPA Region: 04
Area Name: ENTIRE FACILITY
Actual Date: 2016-07-12 00:00:00.0
Action: CA520
NAICS Code(s): 326299 339113
All Other Rubber Product Manufacturing
Surgical Appliance and Supplies Manufacturing
Original schedule date: Not reported
Schedule end date: Not reported

EPA ID: SCD003339207
EPA Region: 04
Area Name: ENTIRE FACILITY
Actual Date: 2015-12-30 00:00:00.0
Action: CA525
NAICS Code(s): 326299 339113
All Other Rubber Product Manufacturing
Surgical Appliance and Supplies Manufacturing
Original schedule date: Not reported
Schedule end date: Not reported

EPA ID: SCD003339207
EPA Region: 04
Area Name: ENTIRE FACILITY
Actual Date: 2015-12-16 00:00:00.0
Action: CA520
NAICS Code(s): 326299 339113
All Other Rubber Product Manufacturing
Surgical Appliance and Supplies Manufacturing
Original schedule date: Not reported
Schedule end date: Not reported

EPA ID: SCD003339207
EPA Region: 04
Area Name: ENTIRE FACILITY
Actual Date: 2015-08-05 00:00:00.0
Action: CA525
NAICS Code(s): 326299 339113
All Other Rubber Product Manufacturing
Surgical Appliance and Supplies Manufacturing
Original schedule date: Not reported
Schedule end date: Not reported

EPA ID: SCD003339207
EPA Region: 04

SALISBURY ELECTRICAL SAFETY LLC (Continued) **1000405977**

Area Name: ENTIRE FACILITY
Actual Date: 2015-08-04 00:00:00.0
Action: CA520
NAICS Code(s): 326299 339113
All Other Rubber Product Manufacturing
Surgical Appliance and Supplies Manufacturing
Original schedule date: Not reported
Schedule end date: Not reported

EPA ID: SCD003339207
EPA Region: 04
Area Name: ENTIRE FACILITY
Actual Date: 2015-07-29 00:00:00.0
Action: CA525
NAICS Code(s): 326299 339113
All Other Rubber Product Manufacturing
Surgical Appliance and Supplies Manufacturing
Original schedule date: Not reported
Schedule end date: Not reported

EPA ID: SCD003339207
EPA Region: 04
Area Name: ENTIRE FACILITY
Actual Date: 2015-07-24 00:00:00.0
Action: CA520
NAICS Code(s): 326299 339113
All Other Rubber Product Manufacturing
Surgical Appliance and Supplies Manufacturing
Original schedule date: Not reported
Schedule end date: Not reported

EPA ID: SCD003339207
EPA Region: 04
Area Name: ENTIRE FACILITY
Actual Date: 2015-02-12 00:00:00.0
Action: CA525
NAICS Code(s): 326299 339113
All Other Rubber Product Manufacturing
Surgical Appliance and Supplies Manufacturing
Original schedule date: Not reported
Schedule end date: Not reported

EPA ID: SCD003339207
EPA Region: 04
Area Name: ENTIRE FACILITY
Actual Date: 2015-01-20 00:00:00.0
Action: CA520
NAICS Code(s): 326299 339113
All Other Rubber Product Manufacturing
Surgical Appliance and Supplies Manufacturing
Original schedule date: Not reported
Schedule end date: Not reported

EPA ID: SCD003339207
EPA Region: 04
Area Name: ENTIRE FACILITY
Actual Date: 2015-01-05 00:00:00.0

SALISBURY ELECTRICAL SAFETY LLC (Continued) **1000405977**

Action: CA550RC
NAICS Code(s): 326299 339113
All Other Rubber Product Manufacturing
Surgical Appliance and Supplies Manufacturing
Original schedule date: Not reported
Schedule end date: Not reported

EPA ID: SCD003339207
EPA Region: 04
Area Name: ENTIRE FACILITY
Actual Date: 2014-11-04 00:00:00.0
Action: CA380 - Date For Public Notice On Proposed Remedy
NAICS Code(s): 326299 339113
All Other Rubber Product Manufacturing
Surgical Appliance and Supplies Manufacturing
Original schedule date: Not reported
Schedule end date: Not reported

EPA ID: SCD003339207
EPA Region: 04
Area Name: ENTIRE FACILITY
Actual Date: 2014-11-03 00:00:00.0
Action: CA380 - Date For Public Notice On Proposed Remedy
NAICS Code(s): 326299 339113
All Other Rubber Product Manufacturing
Surgical Appliance and Supplies Manufacturing
Original schedule date: Not reported
Schedule end date: Not reported

EPA ID: SCD003339207
EPA Region: 04
Area Name: ENTIRE FACILITY
Actual Date: 2014-09-04 00:00:00.0
Action: CA400 - Date For Remedy Selection (CM Imposed)
NAICS Code(s): 326299 339113
All Other Rubber Product Manufacturing
Surgical Appliance and Supplies Manufacturing
Original schedule date: Not reported
Schedule end date: Not reported

EPA ID: SCD003339207
EPA Region: 04
Area Name: ENTIRE FACILITY
Actual Date: 2014-09-04 00:00:00.0
Action: CA350 - CMS Approved
NAICS Code(s): 326299 339113
All Other Rubber Product Manufacturing
Surgical Appliance and Supplies Manufacturing
Original schedule date: Not reported
Schedule end date: Not reported

EPA ID: SCD003339207
EPA Region: 04
Area Name: ENTIRE FACILITY
Actual Date: 2014-08-27 00:00:00.0
Action: CA340 - CMS Report Received
NAICS Code(s): 326299 339113

SALISBURY ELECTRICAL SAFETY LLC (Continued) **1000405977**

All Other Rubber Product Manufacturing
Surgical Appliance and Supplies Manufacturing
Original schedule date: Not reported
Schedule end date: Not reported

EPA ID: SCD003339207
EPA Region: 04
Area Name: ENTIRE FACILITY
Actual Date: 2014-07-28 00:00:00.0
Action: CA336
NAICS Code(s): 326299 339113
All Other Rubber Product Manufacturing
Surgical Appliance and Supplies Manufacturing
Original schedule date: Not reported
Schedule end date: Not reported

EPA ID: SCD003339207
EPA Region: 04
Area Name: ENTIRE FACILITY
Actual Date: 2014-07-22 00:00:00.0
Action: CA334
NAICS Code(s): 326299 339113
All Other Rubber Product Manufacturing
Surgical Appliance and Supplies Manufacturing
Original schedule date: Not reported
Schedule end date: Not reported

EPA ID: SCD003339207
EPA Region: 04
Area Name: ENTIRE FACILITY
Actual Date: 2014-06-09 00:00:00.0
Action: CA336
NAICS Code(s): 326299 339113
All Other Rubber Product Manufacturing
Surgical Appliance and Supplies Manufacturing
Original schedule date: Not reported
Schedule end date: Not reported

EPA ID: SCD003339207
EPA Region: 04
Area Name: ENTIRE FACILITY
Actual Date: 2014-05-30 00:00:00.0
Action: CA334
NAICS Code(s): 326299 339113
All Other Rubber Product Manufacturing
Surgical Appliance and Supplies Manufacturing
Original schedule date: Not reported
Schedule end date: Not reported

EPA ID: SCD003339207
EPA Region: 04
Area Name: ENTIRE FACILITY
Actual Date: 2014-05-01 00:00:00.0
Action: CA336
NAICS Code(s): 326299 339113
All Other Rubber Product Manufacturing
Surgical Appliance and Supplies Manufacturing

SALISBURY ELECTRICAL SAFETY LLC (Continued) **1000405977**

Original schedule date: Not reported
Schedule end date: Not reported

EPA ID: SCD003339207
EPA Region: 04
Area Name: ENTIRE FACILITY
Actual Date: 2014-04-07 00:00:00.0
Action: CA334
NAICS Code(s): 326299 339113
All Other Rubber Product Manufacturing
Surgical Appliance and Supplies Manufacturing
Original schedule date: Not reported
Schedule end date: Not reported

EPA ID: SCD003339207
EPA Region: 04
Area Name: ENTIRE FACILITY
Actual Date: 2013-04-01 00:00:00.0
Action: CA750YE - Migration of Contaminated Groundwater under Control, Yes, Migration of Contaminated Groundwater Under Control has been verified
NAICS Code(s): 326299 339113
All Other Rubber Product Manufacturing
Surgical Appliance and Supplies Manufacturing
Original schedule date: Not reported
Schedule end date: Not reported

EPA ID: SCD003339207
EPA Region: 04
Area Name: ENTIRE FACILITY
Actual Date: 2013-04-01 00:00:00.0
Action: CA725YE - Current Human Exposures Under Control, Yes, Current Human Exposures Under Control has been verified
NAICS Code(s): 326299 339113
All Other Rubber Product Manufacturing
Surgical Appliance and Supplies Manufacturing
Original schedule date: Not reported
Schedule end date: Not reported

EPA ID: SCD003339207
EPA Region: 04
Area Name: ENTIRE FACILITY
Actual Date: 2013-01-15 00:00:00.0
Action: CA630
NAICS Code(s): 326299 339113
All Other Rubber Product Manufacturing
Surgical Appliance and Supplies Manufacturing
Original schedule date: Not reported
Schedule end date: Not reported

EPA ID: SCD003339207
EPA Region: 04
Area Name: ENTIRE FACILITY
Actual Date: 2012-12-27 00:00:00.0
Action: CA610
NAICS Code(s): 326299 339113
All Other Rubber Product Manufacturing
Surgical Appliance and Supplies Manufacturing

SALISBURY ELECTRICAL SAFETY LLC (Continued) **1000405977**

Original schedule date: Not reported
Schedule end date: Not reported

EPA ID: SCD003339207
EPA Region: 04
Area Name: ENTIRE FACILITY
Actual Date: 2012-03-20 00:00:00.0
Action: CA645
NAICS Code(s): 326299 339113
All Other Rubber Product Manufacturing
Surgical Appliance and Supplies Manufacturing
Original schedule date: Not reported
Schedule end date: Not reported

EPA ID: SCD003339207
EPA Region: 04
Area Name: ENTIRE FACILITY
Actual Date: 2012-02-13 00:00:00.0
Action: CA640
NAICS Code(s): 326299 339113
All Other Rubber Product Manufacturing
Surgical Appliance and Supplies Manufacturing
Original schedule date: Not reported
Schedule end date: Not reported

EPA ID: SCD003339207
EPA Region: 04
Area Name: ENTIRE FACILITY
Actual Date: 2011-11-02 00:00:00.0
Action: CA640
NAICS Code(s): 326299 339113
All Other Rubber Product Manufacturing
Surgical Appliance and Supplies Manufacturing
Original schedule date: Not reported
Schedule end date: Not reported

EPA ID: SCD003339207
EPA Region: 04
Area Name: ENTIRE FACILITY
Actual Date: 2010-06-23 00:00:00.0
Action: CA630
NAICS Code(s): 326299 339113
All Other Rubber Product Manufacturing
Surgical Appliance and Supplies Manufacturing
Original schedule date: Not reported
Schedule end date: Not reported

EPA ID: SCD003339207
EPA Region: 04
Area Name: ENTIRE FACILITY
Actual Date: 2010-01-28 00:00:00.0
Action: CA620
NAICS Code(s): 326299 339113
All Other Rubber Product Manufacturing
Surgical Appliance and Supplies Manufacturing
Original schedule date: Not reported
Schedule end date: Not reported

SALISBURY ELECTRICAL SAFETY LLC (Continued) **1000405977**

EPA ID: SCD003339207
EPA Region: 04
Area Name: ENTIRE FACILITY
Actual Date: 2010-01-04 00:00:00.0
Action: CA610
NAICS Code(s): 326299 339113
All Other Rubber Product Manufacturing
Surgical Appliance and Supplies Manufacturing
Original schedule date: Not reported
Schedule end date: Not reported

EPA ID: SCD003339207
EPA Region: 04
Area Name: TSA containing 8 ASTs
Actual Date: 2008-07-21 00:00:00.0
Action: CA270 - CMS Workplan Modification Requested By Agency
NAICS Code(s): 326299 339113
All Other Rubber Product Manufacturing
Surgical Appliance and Supplies Manufacturing
Original schedule date: Not reported
Schedule end date: Not reported

EPA ID: SCD003339207
EPA Region: 04
Area Name: TSA containing 8 ASTs
Actual Date: 2008-01-31 00:00:00.0
Action: CA260 - CMS Workplan Received
NAICS Code(s): 326299 339113
All Other Rubber Product Manufacturing
Surgical Appliance and Supplies Manufacturing
Original schedule date: Not reported
Schedule end date: Not reported

EPA ID: SCD003339207
EPA Region: 04
Area Name: ENTIRE FACILITY
Actual Date: 2005-03-04 00:00:00.0
Action: CA186
NAICS Code(s): 326299 339113
All Other Rubber Product Manufacturing
Surgical Appliance and Supplies Manufacturing
Original schedule date: Not reported
Schedule end date: Not reported

EPA ID: SCD003339207
EPA Region: 04
Area Name: ENTIRE FACILITY
Actual Date: 2004-08-27 00:00:00.0
Action: CA190 - RFI Report Received
NAICS Code(s): 326299 339113
All Other Rubber Product Manufacturing
Surgical Appliance and Supplies Manufacturing
Original schedule date: Not reported
Schedule end date: Not reported

EPA ID: SCD003339207
EPA Region: 04

SALISBURY ELECTRICAL SAFETY LLC (Continued) **1000405977**

Area Name: ENTIRE FACILITY
Actual Date: 2004-06-01 00:00:00.0
Action: CA155 - RFI Supplemental Information Requested By Agency
NAICS Code(s): 326299 339113
All Other Rubber Product Manufacturing
Surgical Appliance and Supplies Manufacturing
Original schedule date: Not reported
Schedule end date: Not reported

EPA ID: SCD003339207
EPA Region: 04
Area Name: ENTIRE FACILITY
Actual Date: 2003-09-02 00:00:00.0
Action: CA190 - RFI Report Received
NAICS Code(s): 326299 339113
All Other Rubber Product Manufacturing
Surgical Appliance and Supplies Manufacturing
Original schedule date: Not reported
Schedule end date: Not reported

EPA ID: SCD003339207
EPA Region: 04
Area Name: ENTIRE FACILITY
Actual Date: 2003-07-01 00:00:00.0
Action: CA195 - FI Progress Reports Received
NAICS Code(s): 326299 339113
All Other Rubber Product Manufacturing
Surgical Appliance and Supplies Manufacturing
Original schedule date: Not reported
Schedule end date: Not reported

EPA ID: SCD003339207
EPA Region: 04
Area Name: ENTIRE FACILITY
Actual Date: 2002-04-19 00:00:00.0
Action: CA150 - RFI Workplan Approved
NAICS Code(s): 326299 339113
All Other Rubber Product Manufacturing
Surgical Appliance and Supplies Manufacturing
Original schedule date: Not reported
Schedule end date: Not reported

EPA ID: SCD003339207
EPA Region: 04
Area Name: ENTIRE FACILITY
Actual Date: 2002-01-07 00:00:00.0
Action: CA140 - RFI Workplan Notice Of Deficiency Issued
NAICS Code(s): 326299 339113
All Other Rubber Product Manufacturing
Surgical Appliance and Supplies Manufacturing
Original schedule date: Not reported
Schedule end date: Not reported

EPA ID: SCD003339207
EPA Region: 04
Area Name: ENTIRE FACILITY
Actual Date: 2001-08-15 00:00:00.0

SALISBURY ELECTRICAL SAFETY LLC (Continued) **1000405977**

Action: CA100 - RFI Imposition
NAICS Code(s): 326299 339113
All Other Rubber Product Manufacturing
Surgical Appliance and Supplies Manufacturing
Original schedule date: Not reported
Schedule end date: Not reported

EPA ID: SCD003339207
EPA Region: 04
Area Name: ENTIRE FACILITY
Actual Date: 2001-04-05 00:00:00.0
Action: CA110 - RFI Workplan Received
NAICS Code(s): 326299 339113
All Other Rubber Product Manufacturing
Surgical Appliance and Supplies Manufacturing
Original schedule date: Not reported
Schedule end date: Not reported

RCRA-LQG:
Date form received by agency: 2017-11-01 00:00:00.0
Facility name: SALISBURY ELECTRICAL SAFETY LLC
Facility address: 4090 AZALEA DR
CHARLESTON, SC 29405
EPA ID: SCD003339207
Mailing address: PO BOX 70729
CHARLESTON, SC 29414
Contact: ROBERT KARIKA
Contact address: AZALEA DR
CHARLESTON, SC 29405
Contact country: US
Contact telephone: 843-308-7988
Contact email: Not reported
EPA Region: 04
Land type: Private
Classification: Large Quantity Generator
Description: Handler: generates 1,000 kg or more of hazardous waste during any calendar month; or generates more than 1 kg of acutely hazardous waste during any calendar month; or generates more than 100 kg of any residue or contaminated soil, waste or other debris resulting from the cleanup of a spill, into or on any land or water, of acutely hazardous waste during any calendar month; or generates 1 kg or less of acutely hazardous waste during any calendar month, and accumulates more than 1 kg of acutely hazardous waste at any time; or generates 100 kg or less of any residue or contaminated soil, waste or other debris resulting from the cleanup of a spill, into or on any land or water, of acutely hazardous waste during any calendar month, and accumulates more than 100 kg of that material at any time

Owner/Operator Summary:
Owner/operator name: HONEYWELL INTERNATIONAL INC
Owner/operator address: TABOR RD
MORRIS PLAINS, NJ 07950
Owner/operator country: US
Owner/operator telephone: 973-455-2000
Owner/operator email: Not reported
Owner/operator fax: Not reported

SALISBURY ELECTRICAL SAFETY LLC (Continued) **1000405977**

Owner/operator extension: Not reported
Legal status: Private
Owner/Operator Type: Owner
Owner/Op start date: 2017-01-26 00:00:00.
Owner/Op end date: Not reported

Owner/operator name: Not reported
Owner/operator address: AZALEA DR
CHARLESTON, SC 29405
Owner/operator country: US
Owner/operator telephone: Not reported
Owner/operator email: Not reported
Owner/operator fax: Not reported
Owner/operator extension: Not reported
Legal status: Private
Owner/Operator Type: Owner
Owner/Op start date: 2009-12-31 00:00:00.
Owner/Op end date: Not reported

Owner/operator name: HONEYWELL BY SALISBURY
Owner/operator address: AZALEA DR
CHARLESTON, SC 29405
Owner/operator country: US
Owner/operator telephone: 843-308-7931
Owner/operator email: Not reported
Owner/operator fax: Not reported
Owner/operator extension: Not reported
Legal status: Private
Owner/Operator Type: Operator
Owner/Op start date: 2017-01-26 00:00:00.
Owner/Op end date: Not reported

Owner/operator name: Not reported
Owner/operator address: 4090 AZALEA DR
CHARLESTON, SC 29405
Owner/operator country: US
Owner/operator telephone: Not reported
Owner/operator email: Not reported
Owner/operator fax: Not reported
Owner/operator extension: Not reported
Legal status: Private
Owner/Operator Type: Operator
Owner/Op start date: 2009-12-31 00:00:00.
Owner/Op end date: Not reported

Handler Activities Summary:
U.S. importer of hazardous waste: No
Mixed waste (haz. and radioactive): No
Recycler of hazardous waste: No
Transporter of hazardous waste: No
Treater, storer or disposer of HW: No
Underground injection activity: No
On-site burner exemption: No
Furnace exemption: No
Used oil fuel burner: No
Used oil processor: No
User oil refiner: No

SALISBURY ELECTRICAL SAFETY LLC (Continued) **1000405977**

Used oil fuel marketer to burner: No
Used oil Specification marketer: No
Used oil transfer facility: No
Used oil transporter: No

Universal Waste Summary:
Waste type: Lamps
Accumulated waste on-site: Yes
Generated waste on-site: No

Waste type: Batteries
Accumulated waste on-site: Yes
Generated waste on-site: No

Waste type: Thermostats
Accumulated waste on-site: Yes
Generated waste on-site: No

Historical Generators:
Date form received by agency: 2017-01-26 00:00:00.0
Site name: SALISBURY ELECTRICAL SAFETY LLC
Classification: Large Quantity Generator

Date form received by agency: 2017-01-01 00:00:00.0
Site name: HONEYWELL BY SALISBURY
Classification: Large Quantity Generator

Date form received by agency: 2016-01-01 00:00:00.0
Site name: SALISBURY ELECTRICAL SAFETY LLC
Classification: Large Quantity Generator

Date form received by agency: 2014-04-25 00:00:00.0
Site name: SALISBURY ELECTRICAL SAFETY LLC
Classification: Large Quantity Generator

Date form received by agency: 2014-01-01 00:00:00.0
Site name: SALISBURY ELECTRICAL SAFETY LLC
Classification: Large Quantity Generator

Date form received by agency: 2013-07-29 00:00:00.0
Site name: SALISBURY ELECTRICAL SAFETY LLC
Classification: Large Quantity Generator

Date form received by agency: 2012-01-01 00:00:00.0
Site name: SALISBURY ELECTRICAL SAFETY LLC
Classification: Large Quantity Generator

Date form received by agency: 2010-09-29 00:00:00.0
Site name: SALISBURY ELECTRICAL SAFETY LLC
Classification: Large Quantity Generator

Date form received by agency: 2010-05-04 00:00:00.0
Site name: SALISBURY ELECTRICAL SAFETY LLC
Classification: Large Quantity Generator

Date form received by agency: 2010-01-28 00:00:00.0

SALISBURY ELECTRICAL SAFETY LLC (Continued) **1000405977**

Site name: SALISBURY ELECTRICAL SAFETY LLC
Classification: Large Quantity Generator

Date form received by agency: 2009-12-31 00:00:00.0
Site name: SALISBURY ELECTRICAL SAFETY LLC
Classification: Large Quantity Generator

Date form received by agency: 2009-07-14 00:00:00.0
Site name: SALISBURY ELECTRICAL SAFETY LLC
Classification: Large Quantity Generator

Date form received by agency: 2008-04-04 00:00:00.0
Site name: SALISBURY ELECTRICAL SAFETY LLC
Classification: Large Quantity Generator

Date form received by agency: 2008-01-25 00:00:00.0
Site name: SALISBURY ELECTRICAL SAFETY LLC
Classification: Large Quantity Generator

Date form received by agency: 2008-01-01 00:00:00.0
Site name: SALISBURY ELECTRICAL SAFETY LLC
Classification: Large Quantity Generator

Date form received by agency: 2006-01-01 00:00:00.0
Site name: NORTH SAFETY PRODUCTS INC
Classification: Large Quantity Generator

Date form received by agency: 2005-04-06 00:00:00.0
Site name: NORTH SAFETY PRODUCTS INC
Classification: Large Quantity Generator

Date form received by agency: 2004-01-01 00:00:00.0
Site name: NORTH SAFETY PRODUCTS INC
Classification: Large Quantity Generator

Date form received by agency: 2002-03-28 00:00:00.0
Site name: NORTH SAFETY PRODUCTS INC
Classification: Large Quantity Generator

Date form received by agency: 2002-03-27 00:00:00.0
Site name: NORTH SAFETY PRODUCTS INC
Classification: Large Quantity Generator

Date form received by agency: 2002-03-01 00:00:00.0
Site name: NORTH SAFETY PRODUCTS INC
Classification: Large Quantity Generator

Date form received by agency: 2001-07-16 00:00:00.0
Site name: NORTH SAFETY PRODUCTS INC
Classification: Large Quantity Generator

Date form received by agency: 2000-01-03 00:00:00.0
Site name: SIEBE NORTH INC-CHARLESTON PLANT
Classification: Large Quantity Generator

Date form received by agency: 1998-03-01 00:00:00.0
Site name: SIEBE NORTH INC-CHARLESTON PLANT

SALISBURY ELECTRICAL SAFETY LLC (Continued) **1000405977**

Classification: Large Quantity Generator

Date form received by agency: 1998-01-09 00:00:00.0
Site name: NORTH SAFETY PRODUCTS INC
Classification: Large Quantity Generator

Date form received by agency: 1996-03-01 00:00:00.0
Site name: SIEBE NORTH INC.-CHARLESTON PLANT
Classification: Large Quantity Generator

Date form received by agency: 1994-04-29 00:00:00.0
Site name: NORTH SAFETY PRODUCTS INC
Classification: Large Quantity Generator

Date form received by agency: 1994-03-01 00:00:00.0
Site name: SIEBE NORTH INC.-CHARLESTON PLANT
Classification: Large Quantity Generator

Date form received by agency: 1992-03-23 00:00:00.0
Site name: SIEBE NORTH INC-CHARLESTON PLANT
Classification: Large Quantity Generator

Date form received by agency: 1991-05-10 00:00:00.0
Site name: NORTH SAFETY PRODUCTS INC
Classification: Not a generator, verified

Date form received by agency: 1991-05-06 00:00:00.0
Site name: NORTH SAFETY PRODUCTS INC
Classification: Not a generator, verified

Date form received by agency: 1990-03-01 00:00:00.0
Site name: SIEBE NORTH INC.-CHARLESTON PLANT
Classification: Large Quantity Generator

Hazardous Waste Summary:

. Waste code: D000
. Waste name: Not Defined

. Waste code: D001
. Waste name: IGNITABLE WASTE

. Waste code: D002
. Waste name: CORROSIVE WASTE

. Waste code: D003
. Waste name: REACTIVE WASTE

. Waste code: D005
. Waste name: BARIUM

. Waste code: D006
. Waste name: CADMIUM

. Waste code: D007
. Waste name: CHROMIUM

SALISBURY ELECTRICAL SAFETY LLC (Continued) **1000405977**

. Waste code: D008
. Waste name: LEAD

. Waste code: D009
. Waste name: MERCURY

. Waste code: D011
. Waste name: SILVER

. Waste code: D018
. Waste name: BENZENE

. Waste code: D035
. Waste name: METHYL ETHYL KETONE

. Waste code: D039
. Waste name: TETRACHLOROETHYLENE

. Waste code: D040
. Waste name: TRICHLORETHYLENE

. Waste code: F001
. Waste name: THE FOLLOWING SPENT HALOGENATED SOLVENTS USED IN DEGREASING: TETRACHLOROETHYLENE, TRICHLORETHYLENE, METHYLENE CHLORIDE, 1,1,1-TRICHLOROETHANE, CARBON TETRACHLORIDE AND CHLORINATED FLUOROCARBONS; ALL SPENT SOLVENT MIXTURES/BLENDS USED IN DEGREASING CONTAINING, BEFORE USE, A TOTAL OF TEN PERCENT OR MORE (BY VOLUME) OF ONE OR MORE OF THE ABOVE HALOGENATED SOLVENTS OR THOSE SOLVENTS LISTED IN F002, F004, AND F005; AND STILL BOTTOMS FROM THE RECOVERY OF THESE SPENT SOLVENTS AND SPENT SOLVENT MIXTURES.

. Waste code: F002
. Waste name: THE FOLLOWING SPENT HALOGENATED SOLVENTS: TETRACHLOROETHYLENE, METHYLENE CHLORIDE, TRICHLOROETHYLENE, 1,1,1-TRICHLOROETHANE, CHLOROBENZENE, 1,1,2-TRICHLORO-1,2,2-TRIFLUOROETHANE, ORTHO-DICHLOROBENZENE, TRICHLOROFLUOROMETHANE, AND 1,1,2, TRICHLOROETHANE; ALL SPENT SOLVENT MIXTURES/BLENDS CONTAINING, BEFORE USE, A TOTAL OF TEN PERCENT OR MORE (BY VOLUME) OF ONE OR MORE OF THE ABOVE HALOGENATED SOLVENTS OR THOSE SOLVENTS LISTED IN F001, F004, AND F005; AND STILL BOTTOMS FROM THE RECOVERY OF THESE SPENT SOLVENTS AND SPENT SOLVENT MIXTURES.

. Waste code: F003
. Waste name: THE FOLLOWING SPENT NONHALOGENATED SOLVENTS: XYLENE, ACETONE, ETHYL ACETATE, ETHYL BENZENE, ETHYL ETHER, METHYL ISOBUTYL KETONE, N-BUTYL ALCOHOL, CYCLOHEXANONE, AND METHANOL; ALL SPENT SOLVENT MIXTURES/BLENDS CONTAINING, BEFORE USE, ONLY THE ABOVE SPENT NONHALOGENATED SOLVENTS; AND ALL SPENT SOLVENT MIXTURES/BLENDS CONTAINING, BEFORE USE, ONE OR MORE OF THE ABOVE NONHALOGENATED SOLVENTS, AND A TOTAL OF TEN PERCENT OR MORE (BY VOLUME) OF ONE OR MORE OF THOSE SOLVENTS LISTED IN F001, F002, F004, AND F005; AND STILL BOTTOMS FROM THE RECOVERY OF THESE SPENT SOLVENTS AND SPENT SOLVENT MIXTURES.

. Waste code: F005
. Waste name: THE FOLLOWING SPENT NONHALOGENATED SOLVENTS: TOLUENE, METHYL ETHYL KETONE, CARBON DISULFIDE, ISOBUTANOL, PYRIDINE, BENZENE,

SALISBURY ELECTRICAL SAFETY LLC (Continued) **1000405977**

2-ETHOXYETHANOL, AND 2-NITROPROPANE; ALL SPENT SOLVENT MIXTURES/BLENDS CONTAINING, BEFORE USE, A TOTAL OF TEN PERCENT OR MORE (BY VOLUME) OF ONE OR MORE OF THE ABOVE NONHALOGENATED SOLVENTS OR THOSE SOLVENTS LISTED IN F001, F002, OR F004; AND STILL BOTTOMS FROM THE RECOVERY OF THESE SPENT SOLVENTS AND SPENT SOLVENT MIXTURES.

. Waste code: P022
. Waste name: CARBON DISULFIDE

. Waste code: U003
. Waste name: ACETONITRILE (I,T)

. Waste code: U031
. Waste name: 1-BUTANOL (I) (OR) N-BUTYL ALCOHOL (I)

. Waste code: U044
. Waste name: CHLOROFORM (OR) METHANE, TRICHLORO-

. Waste code: U056
. Waste name: BENZENE, HEXAHYDRO- (I) (OR) CYCLOHEXANE (I)

. Waste code: U112
. Waste name: ACETIC ACID, ETHYL ESTER (I) (OR) ETHYL ACETATE (I)

. Waste code: U113
. Waste name: 2-PROPENOIC ACID, ETHYL ESTER (I) (OR) ETHYL ACRYLATE (I)

. Waste code: U134
. Waste name: HYDROFLUORIC ACID (C,T) (OR) HYDROGEN FLUORIDE (C,T)

. Waste code: U161
. Waste name: 4-METHYL-2-PENTANONE (I) (OR) METHYL ISOBUTYL KETONE (I) (OR) PENTANOL, 4-METHYL-

. Waste code: U162
. Waste name: 2-PROPENOIC ACID, 2-METHYL-, METHYL ESTER (I,T) (OR) METHYL METHACRYLATE (I,T)

. Waste code: U210
. Waste name: ETHENE, TETRACHLORO- (OR) TETRACHLOROETHYLENE

. Waste code: U220
. Waste name: BENZENE, METHYL- (OR) TOLUENE

. Waste code: U226
. Waste name: ETHANE, 1,1,1-TRICHLORO- (OR) METHYL CHLOROFORM

. Waste code: U239
. Waste name: BENZENE, DIMETHYL- (I,T) (OR) XYLENE (I)

Biennial Reports:

Last Biennial Reporting Year: 2017

Annual Waste Handled:
Waste code: D001
Waste name: IGNITABLE HAZARDOUS WASTES ARE THOSE WASTES WHICH HAVE A FLASHPOINT OF LESS THAN 140 DEGREES FAHRENHEIT AS DETERMINED BY A PENSKY-MARTENS

SALISBURY ELECTRICAL SAFETY LLC (Continued) **1000405977**

CLOSED CUP FLASH POINT TESTER. ANOTHER METHOD OF DETERMINING THE FLASH POINT OF A WASTE IS TO REVIEW THE MATERIAL SAFETY DATA SHEET, WHICH CAN BE OBTAINED FROM THE MANUFACTURER OR DISTRIBUTOR OF THE MATERIAL. LACQUER THINNER IS AN EXAMPLE OF A COMMONLY USED SOLVENT WHICH WOULD BE CONSIDERED AS IGNITABLE HAZARDOUS WASTE.

Amount (Lbs): 45503

Waste code: D002
Waste name: A WASTE WHICH HAS A PH OF LESS THAN 2 OR GREATER THAN 12.5 IS CONSIDERED TO BE A CORROSIVE HAZARDOUS WASTE. SODIUM HYDROXIDE, A CAUSTIC SOLUTION WITH A HIGH PH, IS OFTEN USED BY INDUSTRIES TO CLEAN OR DEGREASE PARTS. HYDROCHLORIC ACID, A SOLUTION WITH A LOW PH, IS USED BY MANY INDUSTRIES TO CLEAN METAL PARTS PRIOR TO PAINTING. WHEN THESE CAUSTIC OR ACID SOLUTIONS BECOME CONTAMINATED AND MUST BE DISPOSED, THE WASTE WOULD BE A CORROSIVE HAZARDOUS WASTE.
Amount (Lbs): 465

Waste code: D009
Waste name: MERCURY
Amount (Lbs): 15

Waste code: F002
Waste name: THE FOLLOWING SPENT HALOGENATED SOLVENTS: TETRACHLOROETHYLENE, METHYLENE CHLORIDE, TRICHLOROETHYLENE, 1,1,1-TRICHLOROETHANE, CHLOROBENZENE, 1,1,2-TRICHLORO-1,2,2-TRIFLUOROETHANE, ORTHO-DICHLOROBENZENE, TRICHLOROFLUOROMETHANE, AND 1,1,2-TRICHLOROETHANE; ALL SPENT SOLVENT MIXTURES/BLENDS CONTAINING, BEFORE USE, A TOTAL OF TEN PERCENT OR MORE (BY VOLUME) OF ONE OR MORE OF THE ABOVE HALOGENATED SOLVENTS OR THOSE LISTED IN F001, F004, OR F005, AND STILL BOTTOMS FROM THE RECOVERY OF THESE SPENT SOLVENTS AND SPENT SOLVENT MIXTURES.
Amount (Lbs): 5

Waste code: F003
Waste name: THE FOLLOWING SPENT NON-HALOGENATED SOLVENTS: XYLENE, ACETONE, ETHYL ACETATE, ETHYL BENZENE, ETHYL ETHER, METHYL ISOBUTYL KETONE, N-BUTYL ALCOHOL, CYCLOHEXANONE, AND METHANOL; ALL SPENT SOLVENT MIXTURES/BLENDS CONTAINING, BEFORE USE, ONLY THE ABOVE SPENT NON-HALOGENATED SOLVENTS; AND ALL SPENT SOLVENT MIXTURES/BLENDS CONTAINING, BEFORE USE, ONE OR MORE OF THE ABOVE NON-HALOGENATED SOLVENTS, AND, A TOTAL OF TEN PERCENT OR MORE (BY VOLUME) OF ONE OR MORE OF THOSE SOLVENTS LISTED IN F001, F002, F004, AND F005, AND STILL BOTTOMS FROM THE RECOVERY OF THESE SPENT SOLVENTS AND SPENT SOLVENT MIXTURES.
Amount (Lbs): 220

Waste code: U161
Waste name: METHYL ISOBUTYL KETONE (I)
Amount (Lbs): 220

Waste code: U220
Waste name: BENZENE, METHYL-
Amount (Lbs): 220

Waste code: U226
Waste name: ETHANE, 1,1,1-TRICHLORO-
Amount (Lbs): 5

SALISBURY ELECTRICAL SAFETY LLC (Continued) **1000405977**

Waste code: U239
Waste name: BENZENE, DIMETHYL- (I,T)
Amount (Lbs): 220

Corrective Action Summary:

Event date: 1989-08-10 00:00:00.0
Event: RFA COMPLETED

Event date: 2001-04-05 00:00:00.0
Event: INVESTIGATION WORKPLAN RECEIVED

Event date: 2001-08-15 00:00:00.0
Event: INVESTIGATION IMPOSITION

Event date: 2002-01-07 00:00:00.0
Event: INVESTIGATION WORKPLAN NOTICE OF DEFICIENCY ISSUED

Event date: 2002-04-19 00:00:00.0
Event: INVESTIGATION WORKPLAN APPROVED

Event date: 2003-07-01 00:00:00.0
Event: INVESTIGATION PROGRESS REPORTS RECEIVED

Event date: 2003-09-02 00:00:00.0
Event: INVESTIGATION REPORT RECEIVED

Event date: 2004-06-01 00:00:00.0
Event: INVESTIGATION SUPPLEMENTAL INFO REQ BY AGENCY

Event date: 2004-08-27 00:00:00.0
Event: INVESTIGATION REPORT RECEIVED

Event date: 2005-03-04 00:00:00.0
Event: DRAFT RFI REPORT REVIEWED - NOTI ISSUED

Event date: 2008-01-31 00:00:00.0
Event: CMS WORKPLAN RECEIVED

Event date: 2008-07-21 00:00:00.0
Event: CMS WORKPLAN MODIFICATION REQ BY AGENCY

Event date: 2010-01-04 00:00:00.0
Event: INTERIM MEASURES PLAN APPROVED

Event date: 2010-01-28 00:00:00.0
Event: INTERIM MEASURES PROGRESS RPTS RECEIVED

Event date: 2010-06-23 00:00:00.0
Event: INTERIM MEASURES PLAN APPROVED

Event date: 2011-11-02 00:00:00.0
Event: INTERIM MEASURES REPORT RECEIVED

Event date: 2012-02-13 00:00:00.0
Event: INTERIM MEASURES REPORT RECEIVED

SALISBURY ELECTRICAL SAFETY LLC (Continued) **1000405977**

Event date:	2012-03-20 00:00:00.0
Event:	IM REPORT REVIED - NOTI ISSUED
Event date:	2012-12-27 00:00:00.0
Event:	INTERIM MEASURES PLAN APPROVED
Event date:	2013-01-15 00:00:00.0
Event:	INTERIM MEASURES PLAN APPROVED
Event date:	2013-04-01 00:00:00.0
Event:	HUMAN EXPOSURES CONTROLLED DETERMINATION-YES, APPLICABLE AS OF THIS DATE
Event date:	2013-04-01 00:00:00.0
Event:	RELEASE TO GW CONTROLLED DETERMINATION-YES, APPLICABLE AS OF THIS DATE
Event date:	2014-04-07 00:00:00.0
Event:	CMS DRAFT REPORT RECEIVED
Event date:	2014-05-01 00:00:00.0
Event:	CMS DRAFT REPORT REVIEWED - NOTI ISSUED
Event date:	2014-05-30 00:00:00.0
Event:	CMS DRAFT REPORT RECEIVED
Event date:	2014-06-09 00:00:00.0
Event:	CMS DRAFT REPORT REVIEWED - NOTI ISSUED
Event date:	2014-07-22 00:00:00.0
Event:	CMS DRAFT REPORT RECEIVED
Event date:	2014-07-28 00:00:00.0
Event:	CMS DRAFT REPORT REVIEWED - NOTI ISSUED
Event date:	2014-08-27 00:00:00.0
Event:	CMS REPORT RECEIVED
Event date:	2014-09-04 00:00:00.0
Event:	REMEDY DECISION
Event date:	2014-09-04 00:00:00.0
Event:	CMS COMPLETE
Event date:	2014-11-03 00:00:00.0
Event:	DATE FOR PUBLIC NOTICE ON PROPOSED REMEDY
Event date:	2014-11-04 00:00:00.0
Event:	DATE FOR PUBLIC NOTICE ON PROPOSED REMEDY
Event date:	2015-01-05 00:00:00.0
Event:	REMEDY CONSTRUCTION-REMEDY CONSTRUCTED
Event date:	2015-01-20 00:00:00.0
Event:	CMI PROGRESS REPORT RECEIVED
Event date:	2015-02-12 00:00:00.0
Event:	CMI PROGRESS REPORT REVIEWED - NOTI ISSUED OR APPROVED

SALISBURY ELECTRICAL SAFETY LLC (Continued) **1000405977**

Event date: 2015-07-24 00:00:00.0
Event: CMI PROGRESS REPORT RECEIVED

Event date: 2015-07-29 00:00:00.0
Event: CMI PROGRESS REPORT REVIEWED - NOTI ISSUED OR APPROVED

Event date: 2015-08-04 00:00:00.0
Event: CMI PROGRESS REPORT RECEIVED

Event date: 2015-08-05 00:00:00.0
Event: CMI PROGRESS REPORT REVIEWED - NOTI ISSUED OR APPROVED

Event date: 2015-12-16 00:00:00.0
Event: CMI PROGRESS REPORT RECEIVED

Event date: 2015-12-30 00:00:00.0
Event: CMI PROGRESS REPORT REVIEWED - NOTI ISSUED OR APPROVED

Event date: 2016-07-12 00:00:00.0
Event: CMI PROGRESS REPORT RECEIVED

Event date: 2016-07-22 00:00:00.0
Event: CMI PROGRESS REPORT REVIEWED - NOTI ISSUED OR APPROVED

Event date: 2017-01-17 00:00:00.0
Event: CMI PROGRESS REPORT RECEIVED

Event date: 2017-01-27 00:00:00.0
Event: CMI PROGRESS REPORT REVIEWED - NOTI ISSUED OR APPROVED

Event date: 2017-02-09 00:00:00.0
Event: CMI PROGRESS REPORT RECEIVED

Event date: 2017-02-17 00:00:00.0
Event: CMI PROGRESS REPORT REVIEWED - NOTI ISSUED OR APPROVED

Event date: 2017-08-04 00:00:00.0
Event: CMS PROGRESS REPORTS RECEIVED

Event date: 2017-08-17 00:00:00.0
Event: CMS REPORT MOD REQUESTED BY AGENCY

Event date: 2018-07-30 00:00:00.0
Event: CMS PROGRESS REPORTS RECEIVED

Event date: 2018-10-01 00:00:00.0
Event: CMS REPORT MOD REQUESTED BY AGENCY

Event date: 2019-03-28 00:00:00.0
Event: CMS PROGRESS REPORTS RECEIVED

Event date: 2019-08-13 00:00:00.0
Event: CMI PROGRESS REPORT RECEIVED

Event date: 2019-10-22 00:00:00.0
Event: CMI PROGRESS REPORT REVIEWED - NOTI ISSUED OR APPROVED

SALISBURY ELECTRICAL SAFETY LLC (Continued) **1000405977**

Facility Has Received Notices of Violations:

Regulation violated: Not reported
Area of violation: TSD IS-Container Use and Management
Date violation determined: 2011-10-24 00:00:00.0
Date achieved compliance: 2012-01-13 00:00:00.0
Violation lead agency: EPA
Enforcement action: COMPLIANCE EVALUATION INSPECTION ON-SITE
Enforcement action date: Not reported
Enf. disposition status: Not reported
Enf. disp. status date: Not reported
Enforcement lead agency: Not reported
Proposed penalty amount: Not reported
Final penalty amount: Not reported
Paid penalty amount: Not reported

Regulation violated: Not reported
Area of violation: TSD IS-Container Use and Management
Date violation determined: 2011-10-24 00:00:00.0
Date achieved compliance: 2012-01-13 00:00:00.0
Violation lead agency: State
Enforcement action: COMPLIANCE EVALUATION INSPECTION ON-SITE
Enforcement action date: 2011-12-01 00:00:00.0
Enf. disposition status: Not reported
Enf. disp. status date: Not reported
Enforcement lead agency: State
Proposed penalty amount: Not reported
Final penalty amount: Not reported
Paid penalty amount: Not reported

Regulation violated: Not reported
Area of violation: TSD IS-Contingency Plan and Emergency Procedures
Date violation determined: 2011-10-24 00:00:00.0
Date achieved compliance: 2012-01-13 00:00:00.0
Violation lead agency: State
Enforcement action: COMPLIANCE EVALUATION INSPECTION ON-SITE
Enforcement action date: 2011-12-01 00:00:00.0
Enf. disposition status: Not reported
Enf. disp. status date: Not reported
Enforcement lead agency: State
Proposed penalty amount: Not reported
Final penalty amount: Not reported
Paid penalty amount: Not reported

Regulation violated: Not reported
Area of violation: TSD IS-Contingency Plan and Emergency Procedures
Date violation determined: 2011-10-24 00:00:00.0
Date achieved compliance: 2012-01-13 00:00:00.0
Violation lead agency: EPA
Enforcement action: COMPLIANCE EVALUATION INSPECTION ON-SITE
Enforcement action date: Not reported
Enf. disposition status: Not reported
Enf. disp. status date: Not reported
Enforcement lead agency: Not reported
Proposed penalty amount: Not reported
Final penalty amount: Not reported
Paid penalty amount: Not reported

SALISBURY ELECTRICAL SAFETY LLC (Continued) **1000405977**

Regulation violated: Not reported
Area of violation: Generators - Pre-transport
Date violation determined: 2011-10-24 00:00:00.0
Date achieved compliance: 2012-01-13 00:00:00.0
Violation lead agency: EPA
Enforcement action: COMPLIANCE EVALUATION INSPECTION ON-SITE
Enforcement action date: Not reported
Enf. disposition status: Not reported
Enf. disp. status date: Not reported
Enforcement lead agency: Not reported
Proposed penalty amount: Not reported
Final penalty amount: Not reported
Paid penalty amount: Not reported

Regulation violated: Not reported
Area of violation: TSD IS-Container Use and Management
Date violation determined: 2011-10-24 00:00:00.0
Date achieved compliance: 2011-10-24 00:00:00.0
Violation lead agency: State
Enforcement action: COMPLIANCE EVALUATION INSPECTION ON-SITE
Enforcement action date: 2011-12-01 00:00:00.0
Enf. disposition status: Not reported
Enf. disp. status date: Not reported
Enforcement lead agency: State
Proposed penalty amount: Not reported
Final penalty amount: Not reported
Paid penalty amount: Not reported

Regulation violated: Not reported
Area of violation: TSD IS-Container Use and Management
Date violation determined: 2007-07-09 00:00:00.0
Date achieved compliance: 2008-02-26 00:00:00.0
Violation lead agency: State
Enforcement action: SIGNIFICANT NON-COMPLIER
Enforcement action date: 2007-11-08 00:00:00.0
Enf. disposition status: Not reported
Enf. disp. status date: Not reported
Enforcement lead agency: State
Proposed penalty amount: Not reported
Final penalty amount: Not reported
Paid penalty amount: Not reported

Regulation violated: Not reported
Area of violation: Generators - Pre-transport
Date violation determined: 2007-07-09 00:00:00.0
Date achieved compliance: 2008-02-26 00:00:00.0
Violation lead agency: State
Enforcement action: NOT A SIGNIFICANT NON-COMPLIER
Enforcement action date: 2007-11-08 00:00:00.0
Enf. disposition status: Not reported
Enf. disp. status date: Not reported
Enforcement lead agency: State
Proposed penalty amount: Not reported
Final penalty amount: Not reported
Paid penalty amount: Not reported

Regulation violated: Not reported

SALISBURY ELECTRICAL SAFETY LLC (Continued) **1000405977**

Area of violation: Generators - Pre-transport
Date violation determined: 2007-07-09 00:00:00.0
Date achieved compliance: 2008-02-26 00:00:00.0
Violation lead agency: State
Enforcement action: COMPLIANCE EVALUATION INSPECTION ON-SITE
Enforcement action date: 2007-10-04 00:00:00.0
Enf. disposition status: Not reported
Enf. disp. status date: Not reported
Enforcement lead agency: State
Proposed penalty amount: Not reported
Final penalty amount: Not reported
Paid penalty amount: Not reported

Regulation violated: Not reported
Area of violation: TSD IS-Preparedness and Prevention
Date violation determined: 2007-07-09 00:00:00.0
Date achieved compliance: 2008-02-26 00:00:00.0
Violation lead agency: State
Enforcement action: NOT A SIGNIFICANT NON-COMPLIER
Enforcement action date: 2007-10-04 00:00:00.0
Enf. disposition status: Not reported
Enf. disp. status date: Not reported
Enforcement lead agency: State
Proposed penalty amount: Not reported
Final penalty amount: Not reported
Paid penalty amount: Not reported

Regulation violated: Not reported
Area of violation: TSD IS-General Facility Standards
Date violation determined: 2007-07-09 00:00:00.0
Date achieved compliance: 2008-02-26 00:00:00.0
Violation lead agency: State
Enforcement action: NOT A SIGNIFICANT NON-COMPLIER
Enforcement action date: 2007-07-18 00:00:00.0
Enf. disposition status: Not reported
Enf. disp. status date: Not reported
Enforcement lead agency: State
Proposed penalty amount: Not reported
Final penalty amount: Not reported
Paid penalty amount: Not reported

Regulation violated: Not reported
Area of violation: Generators - Pre-transport
Date violation determined: 2007-07-09 00:00:00.0
Date achieved compliance: 2008-02-26 00:00:00.0
Violation lead agency: State
Enforcement action: NOT A SIGNIFICANT NON-COMPLIER
Enforcement action date: 2007-07-18 00:00:00.0
Enf. disposition status: Not reported
Enf. disp. status date: Not reported
Enforcement lead agency: State
Proposed penalty amount: Not reported
Final penalty amount: Not reported
Paid penalty amount: Not reported

Regulation violated: Not reported
Area of violation: TSD IS-Container Use and Management

SALISBURY ELECTRICAL SAFETY LLC (Continued) **1000405977**

Date violation determined: 2007-07-09 00:00:00.0
Date achieved compliance: 2008-02-26 00:00:00.0
Violation lead agency: State
Enforcement action: SIGNIFICANT NON-COMPLIER
Enforcement action date: 2008-02-26 00:00:00.0
Enf. disposition status: Not reported
Enf. disp. status date: Not reported
Enforcement lead agency: State
Proposed penalty amount: Not reported
Final penalty amount: 28080
Paid penalty amount: 28080

Regulation violated: Not reported
Area of violation: TSD IS-Preparedness and Prevention
Date violation determined: 2007-07-09 00:00:00.0
Date achieved compliance: 2008-02-26 00:00:00.0
Violation lead agency: State
Enforcement action: SIGNIFICANT NON-COMPLIER
Enforcement action date: 2007-10-04 00:00:00.0
Enf. disposition status: Not reported
Enf. disp. status date: Not reported
Enforcement lead agency: State
Proposed penalty amount: Not reported
Final penalty amount: Not reported
Paid penalty amount: Not reported

Regulation violated: Not reported
Area of violation: TSD IS-Preparedness and Prevention
Date violation determined: 2007-07-09 00:00:00.0
Date achieved compliance: 2008-02-26 00:00:00.0
Violation lead agency: State
Enforcement action: SIGNIFICANT NON-COMPLIER
Enforcement action date: 2007-11-08 00:00:00.0
Enf. disposition status: Not reported
Enf. disp. status date: Not reported
Enforcement lead agency: State
Proposed penalty amount: Not reported
Final penalty amount: Not reported
Paid penalty amount: Not reported

Regulation violated: Not reported
Area of violation: TSD IS-General Facility Standards
Date violation determined: 2007-07-09 00:00:00.0
Date achieved compliance: 2008-02-26 00:00:00.0
Violation lead agency: State
Enforcement action: COMPLIANCE EVALUATION INSPECTION ON-SITE
Enforcement action date: 2007-10-04 00:00:00.0
Enf. disposition status: Not reported
Enf. disp. status date: Not reported
Enforcement lead agency: State
Proposed penalty amount: Not reported
Final penalty amount: Not reported
Paid penalty amount: Not reported

Regulation violated: Not reported
Area of violation: TSD IS-Preparedness and Prevention
Date violation determined: 2007-07-09 00:00:00.0

SALISBURY ELECTRICAL SAFETY LLC (Continued) **1000405977**

Date achieved compliance: 2008-02-26 00:00:00.0
Violation lead agency: State
Enforcement action: NOT A SIGNIFICANT NON-COMPLIER
Enforcement action date: 2008-02-26 00:00:00.0
Enf. disposition status: Not reported
Enf. disp. status date: Not reported
Enforcement lead agency: State
Proposed penalty amount: Not reported
Final penalty amount: 28080
Paid penalty amount: 28080

Regulation violated: Not reported
Area of violation: TSD IS-Container Use and Management
Date violation determined: 2007-07-09 00:00:00.0
Date achieved compliance: 2008-02-26 00:00:00.0
Violation lead agency: State
Enforcement action: SIGNIFICANT NON-COMPLIER
Enforcement action date: 2007-10-04 00:00:00.0
Enf. disposition status: Not reported
Enf. disp. status date: Not reported
Enforcement lead agency: State
Proposed penalty amount: Not reported
Final penalty amount: Not reported
Paid penalty amount: Not reported

Regulation violated: Not reported
Area of violation: TSD IS-Container Use and Management
Date violation determined: 2007-07-09 00:00:00.0
Date achieved compliance: 2008-02-26 00:00:00.0
Violation lead agency: State
Enforcement action: COMPLIANCE EVALUATION INSPECTION ON-SITE
Enforcement action date: 2007-07-18 00:00:00.0
Enf. disposition status: Not reported
Enf. disp. status date: Not reported
Enforcement lead agency: State
Proposed penalty amount: Not reported
Final penalty amount: Not reported
Paid penalty amount: Not reported

Regulation violated: Not reported
Area of violation: TSD IS-Container Use and Management
Date violation determined: 2007-07-09 00:00:00.0
Date achieved compliance: 2008-02-26 00:00:00.0
Violation lead agency: State
Enforcement action: COMPLIANCE EVALUATION INSPECTION ON-SITE
Enforcement action date: 2007-10-04 00:00:00.0
Enf. disposition status: Not reported
Enf. disp. status date: Not reported
Enforcement lead agency: State
Proposed penalty amount: Not reported
Final penalty amount: Not reported
Paid penalty amount: Not reported

Regulation violated: Not reported
Area of violation: Generators - Pre-transport
Date violation determined: 2007-07-09 00:00:00.0
Date achieved compliance: 2008-02-26 00:00:00.0

SALISBURY ELECTRICAL SAFETY LLC (Continued) **1000405977**

Violation lead agency: State
Enforcement action: SIGNIFICANT NON-COMPLIER
Enforcement action date: 2007-11-08 00:00:00.0
Enf. disposition status: Not reported
Enf. disp. status date: Not reported
Enforcement lead agency: State
Proposed penalty amount: Not reported
Final penalty amount: Not reported
Paid penalty amount: Not reported

Regulation violated: Not reported
Area of violation: TSD IS-Preparedness and Prevention
Date violation determined: 2007-07-09 00:00:00.0
Date achieved compliance: 2008-02-26 00:00:00.0
Violation lead agency: State
Enforcement action: NOT A SIGNIFICANT NON-COMPLIER
Enforcement action date: 2007-07-18 00:00:00.0
Enf. disposition status: Not reported
Enf. disp. status date: Not reported
Enforcement lead agency: State
Proposed penalty amount: Not reported
Final penalty amount: Not reported
Paid penalty amount: Not reported

Regulation violated: Not reported
Area of violation: TSD IS-Container Use and Management
Date violation determined: 2007-07-09 00:00:00.0
Date achieved compliance: 2008-02-26 00:00:00.0
Violation lead agency: State
Enforcement action: NOT A SIGNIFICANT NON-COMPLIER
Enforcement action date: 2008-02-26 00:00:00.0
Enf. disposition status: Not reported
Enf. disp. status date: Not reported
Enforcement lead agency: State
Proposed penalty amount: Not reported
Final penalty amount: 28080
Paid penalty amount: 28080

Regulation violated: Not reported
Area of violation: TSD IS-Container Use and Management
Date violation determined: 2007-07-09 00:00:00.0
Date achieved compliance: 2008-02-26 00:00:00.0
Violation lead agency: State
Enforcement action: COMPLIANCE EVALUATION INSPECTION ON-SITE
Enforcement action date: 2007-11-08 00:00:00.0
Enf. disposition status: Not reported
Enf. disp. status date: Not reported
Enforcement lead agency: State
Proposed penalty amount: Not reported
Final penalty amount: Not reported
Paid penalty amount: Not reported

Regulation violated: Not reported
Area of violation: TSD IS-Preparedness and Prevention
Date violation determined: 2007-07-09 00:00:00.0
Date achieved compliance: 2008-02-26 00:00:00.0
Violation lead agency: State

SALISBURY ELECTRICAL SAFETY LLC (Continued) **1000405977**

Enforcement action: SIGNIFICANT NON-COMPLIER
Enforcement action date: 2007-07-18 00:00:00.0
Enf. disposition status: Not reported
Enf. disp. status date: Not reported
Enforcement lead agency: State
Proposed penalty amount: Not reported
Final penalty amount: Not reported
Paid penalty amount: Not reported

Regulation violated: Not reported
Area of violation: Generators - Pre-transport
Date violation determined: 2007-07-09 00:00:00.0
Date achieved compliance: 2008-02-26 00:00:00.0
Violation lead agency: State
Enforcement action: COMPLIANCE EVALUATION INSPECTION ON-SITE
Enforcement action date: 2008-02-26 00:00:00.0
Enf. disposition status: Not reported
Enf. disp. status date: Not reported
Enforcement lead agency: State
Proposed penalty amount: Not reported
Final penalty amount: 28080
Paid penalty amount: 28080

Regulation violated: Not reported
Area of violation: Generators - Pre-transport
Date violation determined: 2007-07-09 00:00:00.0
Date achieved compliance: 2008-02-26 00:00:00.0
Violation lead agency: State
Enforcement action: COMPLIANCE EVALUATION INSPECTION ON-SITE
Enforcement action date: 2007-07-18 00:00:00.0
Enf. disposition status: Not reported
Enf. disp. status date: Not reported
Enforcement lead agency: State
Proposed penalty amount: Not reported
Final penalty amount: Not reported
Paid penalty amount: Not reported

Regulation violated: Not reported
Area of violation: Generators - Pre-transport
Date violation determined: 2007-07-09 00:00:00.0
Date achieved compliance: 2008-02-26 00:00:00.0
Violation lead agency: State
Enforcement action: NOT A SIGNIFICANT NON-COMPLIER
Enforcement action date: 2008-02-26 00:00:00.0
Enf. disposition status: Not reported
Enf. disp. status date: Not reported
Enforcement lead agency: State
Proposed penalty amount: Not reported
Final penalty amount: 28080
Paid penalty amount: 28080

Regulation violated: Not reported
Area of violation: Generators - Pre-transport
Date violation determined: 2007-07-09 00:00:00.0
Date achieved compliance: 2008-02-26 00:00:00.0
Violation lead agency: State
Enforcement action: NOT A SIGNIFICANT NON-COMPLIER

SALISBURY ELECTRICAL SAFETY LLC (Continued) **1000405977**

Enforcement action date: 2007-10-04 00:00:00.0
Enf. disposition status: Not reported
Enf. disp. status date: Not reported
Enforcement lead agency: State
Proposed penalty amount: Not reported
Final penalty amount: Not reported
Paid penalty amount: Not reported

Regulation violated: Not reported
Area of violation: TSD IS-General Facility Standards
Date violation determined: 2007-07-09 00:00:00.0
Date achieved compliance: 2008-02-26 00:00:00.0
Violation lead agency: State
Enforcement action: NOT A SIGNIFICANT NON-COMPLIER
Enforcement action date: 2008-02-26 00:00:00.0
Enf. disposition status: Not reported
Enf. disp. status date: Not reported
Enforcement lead agency: State
Proposed penalty amount: Not reported
Final penalty amount: 28080
Paid penalty amount: 28080

Regulation violated: Not reported
Area of violation: TSD IS-Preparedness and Prevention
Date violation determined: 2007-07-09 00:00:00.0
Date achieved compliance: 2008-02-26 00:00:00.0
Violation lead agency: State
Enforcement action: COMPLIANCE EVALUATION INSPECTION ON-SITE
Enforcement action date: 2007-07-18 00:00:00.0
Enf. disposition status: Not reported
Enf. disp. status date: Not reported
Enforcement lead agency: State
Proposed penalty amount: Not reported
Final penalty amount: Not reported
Paid penalty amount: Not reported

Regulation violated: Not reported
Area of violation: TSD IS-General Facility Standards
Date violation determined: 2007-07-09 00:00:00.0
Date achieved compliance: 2008-02-26 00:00:00.0
Violation lead agency: State
Enforcement action: NOT A SIGNIFICANT NON-COMPLIER
Enforcement action date: 2007-10-04 00:00:00.0
Enf. disposition status: Not reported
Enf. disp. status date: Not reported
Enforcement lead agency: State
Proposed penalty amount: Not reported
Final penalty amount: Not reported
Paid penalty amount: Not reported

Regulation violated: Not reported
Area of violation: TSD IS-General Facility Standards
Date violation determined: 2007-07-09 00:00:00.0
Date achieved compliance: 2008-02-26 00:00:00.0
Violation lead agency: State
Enforcement action: SIGNIFICANT NON-COMPLIER
Enforcement action date: 2008-02-26 00:00:00.0

SALISBURY ELECTRICAL SAFETY LLC (Continued) **1000405977**

Enf. disposition status: Not reported
Enf. disp. status date: Not reported
Enforcement lead agency: State
Proposed penalty amount: Not reported
Final penalty amount: 28080
Paid penalty amount: 28080

Regulation violated: Not reported
Area of violation: TSD IS-General Facility Standards
Date violation determined: 2007-07-09 00:00:00.0
Date achieved compliance: 2008-02-26 00:00:00.0
Violation lead agency: State
Enforcement action: NOT A SIGNIFICANT NON-COMPLIER
Enforcement action date: 2007-11-08 00:00:00.0
Enf. disposition status: Not reported
Enf. disp. status date: Not reported
Enforcement lead agency: State
Proposed penalty amount: Not reported
Final penalty amount: Not reported
Paid penalty amount: Not reported

Regulation violated: Not reported
Area of violation: TSD IS-Container Use and Management
Date violation determined: 2007-07-09 00:00:00.0
Date achieved compliance: 2008-02-26 00:00:00.0
Violation lead agency: State
Enforcement action: NOT A SIGNIFICANT NON-COMPLIER
Enforcement action date: 2007-07-18 00:00:00.0
Enf. disposition status: Not reported
Enf. disp. status date: Not reported
Enforcement lead agency: State
Proposed penalty amount: Not reported
Final penalty amount: Not reported
Paid penalty amount: Not reported

Regulation violated: Not reported
Area of violation: Generators - Pre-transport
Date violation determined: 2007-07-09 00:00:00.0
Date achieved compliance: 2008-02-26 00:00:00.0
Violation lead agency: State
Enforcement action: SIGNIFICANT NON-COMPLIER
Enforcement action date: 2007-07-18 00:00:00.0
Enf. disposition status: Not reported
Enf. disp. status date: Not reported
Enforcement lead agency: State
Proposed penalty amount: Not reported
Final penalty amount: Not reported
Paid penalty amount: Not reported

Regulation violated: Not reported
Area of violation: TSD IS-Container Use and Management
Date violation determined: 2007-07-09 00:00:00.0
Date achieved compliance: 2008-02-26 00:00:00.0
Violation lead agency: State
Enforcement action: NOT A SIGNIFICANT NON-COMPLIER
Enforcement action date: 2007-11-08 00:00:00.0
Enf. disposition status: Not reported

SALISBURY ELECTRICAL SAFETY LLC (Continued) **1000405977**

Enf. disp. status date: Not reported
Enforcement lead agency: State
Proposed penalty amount: Not reported
Final penalty amount: Not reported
Paid penalty amount: Not reported

Regulation violated: Not reported
Area of violation: TSD IS-Container Use and Management
Date violation determined: 2007-07-09 00:00:00.0
Date achieved compliance: 2008-02-26 00:00:00.0
Violation lead agency: State
Enforcement action: NOT A SIGNIFICANT NON-COMPLIER
Enforcement action date: 2007-10-04 00:00:00.0
Enf. disposition status: Not reported
Enf. disp. status date: Not reported
Enforcement lead agency: State
Proposed penalty amount: Not reported
Final penalty amount: Not reported
Paid penalty amount: Not reported

Regulation violated: Not reported
Area of violation: TSD IS-General Facility Standards
Date violation determined: 2007-07-09 00:00:00.0
Date achieved compliance: 2008-02-26 00:00:00.0
Violation lead agency: State
Enforcement action: SIGNIFICANT NON-COMPLIER
Enforcement action date: 2007-11-08 00:00:00.0
Enf. disposition status: Not reported
Enf. disp. status date: Not reported
Enforcement lead agency: State
Proposed penalty amount: Not reported
Final penalty amount: Not reported
Paid penalty amount: Not reported

Regulation violated: Not reported
Area of violation: Generators - Pre-transport
Date violation determined: 2007-07-09 00:00:00.0
Date achieved compliance: 2008-02-26 00:00:00.0
Violation lead agency: State
Enforcement action: COMPLIANCE EVALUATION INSPECTION ON-SITE
Enforcement action date: 2007-11-08 00:00:00.0
Enf. disposition status: Not reported
Enf. disp. status date: Not reported
Enforcement lead agency: State
Proposed penalty amount: Not reported
Final penalty amount: Not reported
Paid penalty amount: Not reported

Regulation violated: Not reported
Area of violation: TSD IS-Container Use and Management
Date violation determined: 2007-07-09 00:00:00.0
Date achieved compliance: 2008-02-26 00:00:00.0
Violation lead agency: State
Enforcement action: SIGNIFICANT NON-COMPLIER
Enforcement action date: 2007-07-18 00:00:00.0
Enf. disposition status: Not reported
Enf. disp. status date: Not reported

SALISBURY ELECTRICAL SAFETY LLC (Continued) **1000405977**

Enforcement lead agency: State
Proposed penalty amount: Not reported
Final penalty amount: Not reported
Paid penalty amount: Not reported

Regulation violated: Not reported
Area of violation: Generators - Pre-transport
Date violation determined: 2007-07-09 00:00:00.0
Date achieved compliance: 2008-02-26 00:00:00.0
Violation lead agency: State
Enforcement action: SIGNIFICANT NON-COMPLIER
Enforcement action date: 2008-02-26 00:00:00.0
Enf. disposition status: Not reported
Enf. disp. status date: Not reported
Enforcement lead agency: State
Proposed penalty amount: Not reported
Final penalty amount: 28080
Paid penalty amount: 28080

Regulation violated: Not reported
Area of violation: TSD IS-Preparedness and Prevention
Date violation determined: 2007-07-09 00:00:00.0
Date achieved compliance: 2008-02-26 00:00:00.0
Violation lead agency: State
Enforcement action: COMPLIANCE EVALUATION INSPECTION ON-SITE
Enforcement action date: 2007-11-08 00:00:00.0
Enf. disposition status: Not reported
Enf. disp. status date: Not reported
Enforcement lead agency: State
Proposed penalty amount: Not reported
Final penalty amount: Not reported
Paid penalty amount: Not reported

Regulation violated: Not reported
Area of violation: TSD IS-Preparedness and Prevention
Date violation determined: 2007-07-09 00:00:00.0
Date achieved compliance: 2008-02-26 00:00:00.0
Violation lead agency: State
Enforcement action: NOT A SIGNIFICANT NON-COMPLIER
Enforcement action date: 2007-11-08 00:00:00.0
Enf. disposition status: Not reported
Enf. disp. status date: Not reported
Enforcement lead agency: State
Proposed penalty amount: Not reported
Final penalty amount: Not reported
Paid penalty amount: Not reported

Regulation violated: Not reported
Area of violation: TSD IS-Preparedness and Prevention
Date violation determined: 2007-07-09 00:00:00.0
Date achieved compliance: 2008-02-26 00:00:00.0
Violation lead agency: State
Enforcement action: SIGNIFICANT NON-COMPLIER
Enforcement action date: 2008-02-26 00:00:00.0
Enf. disposition status: Not reported
Enf. disp. status date: Not reported
Enforcement lead agency: State

SALISBURY ELECTRICAL SAFETY LLC (Continued) **1000405977**

Proposed penalty amount: Not reported
Final penalty amount: 28080
Paid penalty amount: 28080

Regulation violated: Not reported
Area of violation: Generators - Pre-transport
Date violation determined: 2007-07-09 00:00:00.0
Date achieved compliance: 2008-02-26 00:00:00.0
Violation lead agency: State
Enforcement action: SIGNIFICANT NON-COMPLIER
Enforcement action date: 2007-10-04 00:00:00.0
Enf. disposition status: Not reported
Enf. disp. status date: Not reported
Enforcement lead agency: State
Proposed penalty amount: Not reported
Final penalty amount: Not reported
Paid penalty amount: Not reported

Regulation violated: Not reported
Area of violation: TSD IS-General Facility Standards
Date violation determined: 2007-07-09 00:00:00.0
Date achieved compliance: 2008-02-26 00:00:00.0
Violation lead agency: State
Enforcement action: COMPLIANCE EVALUATION INSPECTION ON-SITE
Enforcement action date: 2007-11-08 00:00:00.0
Enf. disposition status: Not reported
Enf. disp. status date: Not reported
Enforcement lead agency: State
Proposed penalty amount: Not reported
Final penalty amount: Not reported
Paid penalty amount: Not reported

Regulation violated: Not reported
Area of violation: TSD IS-General Facility Standards
Date violation determined: 2007-07-09 00:00:00.0
Date achieved compliance: 2008-02-26 00:00:00.0
Violation lead agency: State
Enforcement action: SIGNIFICANT NON-COMPLIER
Enforcement action date: 2007-07-18 00:00:00.0
Enf. disposition status: Not reported
Enf. disp. status date: Not reported
Enforcement lead agency: State
Proposed penalty amount: Not reported
Final penalty amount: Not reported
Paid penalty amount: Not reported

Regulation violated: Not reported
Area of violation: TSD IS-General Facility Standards
Date violation determined: 2007-07-09 00:00:00.0
Date achieved compliance: 2008-02-26 00:00:00.0
Violation lead agency: State
Enforcement action: SIGNIFICANT NON-COMPLIER
Enforcement action date: 2007-10-04 00:00:00.0
Enf. disposition status: Not reported
Enf. disp. status date: Not reported
Enforcement lead agency: State
Proposed penalty amount: Not reported

SALISBURY ELECTRICAL SAFETY LLC (Continued) **1000405977**

Final penalty amount: Not reported
Paid penalty amount: Not reported

Regulation violated: Not reported
Area of violation: TSD IS-General Facility Standards
Date violation determined: 2007-07-09 00:00:00.0
Date achieved compliance: 2008-02-26 00:00:00.0
Violation lead agency: State
Enforcement action: COMPLIANCE EVALUATION INSPECTION ON-SITE
Enforcement action date: 2007-07-18 00:00:00.0
Enf. disposition status: Not reported
Enf. disp. status date: Not reported
Enforcement lead agency: State
Proposed penalty amount: Not reported
Final penalty amount: Not reported
Paid penalty amount: Not reported

Regulation violated: Not reported
Area of violation: TSD IS-Preparedness and Prevention
Date violation determined: 2007-07-09 00:00:00.0
Date achieved compliance: 2008-02-26 00:00:00.0
Violation lead agency: State
Enforcement action: COMPLIANCE EVALUATION INSPECTION ON-SITE
Enforcement action date: 2008-02-26 00:00:00.0
Enf. disposition status: Not reported
Enf. disp. status date: Not reported
Enforcement lead agency: State
Proposed penalty amount: Not reported
Final penalty amount: 28080
Paid penalty amount: 28080

Regulation violated: Not reported
Area of violation: TSD IS-Container Use and Management
Date violation determined: 2007-07-09 00:00:00.0
Date achieved compliance: 2008-02-26 00:00:00.0
Violation lead agency: State
Enforcement action: COMPLIANCE EVALUATION INSPECTION ON-SITE
Enforcement action date: 2008-02-26 00:00:00.0
Enf. disposition status: Not reported
Enf. disp. status date: Not reported
Enforcement lead agency: State
Proposed penalty amount: Not reported
Final penalty amount: 28080
Paid penalty amount: 28080

Regulation violated: Not reported
Area of violation: TSD IS-General Facility Standards
Date violation determined: 2007-07-09 00:00:00.0
Date achieved compliance: 2008-02-26 00:00:00.0
Violation lead agency: State
Enforcement action: COMPLIANCE EVALUATION INSPECTION ON-SITE
Enforcement action date: 2008-02-26 00:00:00.0
Enf. disposition status: Not reported
Enf. disp. status date: Not reported
Enforcement lead agency: State
Proposed penalty amount: Not reported
Final penalty amount: 28080

SALISBURY ELECTRICAL SAFETY LLC (Continued) **1000405977**

Paid penalty amount: 28080

Regulation violated: Not reported
Area of violation: TSD IS-Preparedness and Prevention
Date violation determined: 2007-07-09 00:00:00.0
Date achieved compliance: 2008-02-26 00:00:00.0
Violation lead agency: State
Enforcement action: COMPLIANCE EVALUATION INSPECTION ON-SITE
Enforcement action date: 2007-10-04 00:00:00.0
Enf. disposition status: Not reported
Enf. disp. status date: Not reported
Enforcement lead agency: State
Proposed penalty amount: Not reported
Final penalty amount: Not reported
Paid penalty amount: Not reported

Regulation violated: Not reported
Area of violation: Federal or State Statute
Date violation determined: 2001-10-15 00:00:00.0
Date achieved compliance: 2001-10-15 00:00:00.0
Violation lead agency: State
Enforcement action: CORRECTIVE ACTION COMPLIANCE EVALUATION
Enforcement action date: 2001-10-15 00:00:00.0
Enf. disposition status: Not reported
Enf. disp. status date: Not reported
Enforcement lead agency: State
Proposed penalty amount: Not reported
Final penalty amount: Not reported
Paid penalty amount: Not reported

Regulation violated: SR - 265.53(b)
Area of violation: TSD - Contingency Plan and Emergency Procedures
Date violation determined: 1996-08-22 00:00:00.0
Date achieved compliance: 1996-10-03 00:00:00.0
Violation lead agency: State
Enforcement action: COMPLIANCE EVALUATION INSPECTION ON-SITE
Enforcement action date: 1996-09-04 00:00:00.0
Enf. disposition status: Not reported
Enf. disp. status date: Not reported
Enforcement lead agency: State
Proposed penalty amount: Not reported
Final penalty amount: Not reported
Paid penalty amount: Not reported

Regulation violated: SR - 265.52(e)
Area of violation: TSD - Contingency Plan and Emergency Procedures
Date violation determined: 1996-08-22 00:00:00.0
Date achieved compliance: 1996-10-03 00:00:00.0
Violation lead agency: State
Enforcement action: COMPLIANCE EVALUATION INSPECTION ON-SITE
Enforcement action date: 1996-09-04 00:00:00.0
Enf. disposition status: Not reported
Enf. disp. status date: Not reported
Enforcement lead agency: State
Proposed penalty amount: Not reported
Final penalty amount: Not reported
Paid penalty amount: Not reported

SALISBURY ELECTRICAL SAFETY LLC (Continued) **1000405977**

Regulation violated: SR - 265.195(c)
Area of violation: TSD - Tank System Standards
Date violation determined: 1996-08-22 00:00:00.0
Date achieved compliance: 1996-10-03 00:00:00.0
Violation lead agency: State
Enforcement action: COMPLIANCE EVALUATION INSPECTION ON-SITE
Enforcement action date: 1996-09-04 00:00:00.0
Enf. disposition status: Not reported
Enf. disp. status date: Not reported
Enforcement lead agency: State
Proposed penalty amount: Not reported
Final penalty amount: Not reported
Paid penalty amount: Not reported

Regulation violated: SR - 265.192(a)
Area of violation: TSD - Tank System Standards
Date violation determined: 1994-05-19 00:00:00.0
Date achieved compliance: 1994-08-19 00:00:00.0
Violation lead agency: State
Enforcement action: COMPLIANCE EVALUATION INSPECTION ON-SITE
Enforcement action date: 1994-06-07 00:00:00.0
Enf. disposition status: Not reported
Enf. disp. status date: Not reported
Enforcement lead agency: State
Proposed penalty amount: Not reported
Final penalty amount: Not reported
Paid penalty amount: Not reported

Regulation violated: SR - 262.34(l)(1)
Area of violation: Generators - General
Date violation determined: 1993-06-15 00:00:00.0
Date achieved compliance: 1993-06-15 00:00:00.0
Violation lead agency: State
Enforcement action: COMPLIANCE EVALUATION INSPECTION ON-SITE
Enforcement action date: 1993-06-15 00:00:00.0
Enf. disposition status: Not reported
Enf. disp. status date: Not reported
Enforcement lead agency: State
Proposed penalty amount: Not reported
Final penalty amount: Not reported
Paid penalty amount: Not reported

Regulation violated: SR - 262.34
Area of violation: TSD - General Facility Standards
Date violation determined: 1992-09-09 00:00:00.0
Date achieved compliance: 1993-01-15 00:00:00.0
Violation lead agency: State
Enforcement action: COMPLIANCE EVALUATION INSPECTION ON-SITE
Enforcement action date: 1992-12-31 00:00:00.0
Enf. disposition status: Not reported
Enf. disp. status date: Not reported
Enforcement lead agency: State
Proposed penalty amount: 6500
Final penalty amount: 3500
Paid penalty amount: 3500

Regulation violated: SR - tank closure plan

SALISBURY ELECTRICAL SAFETY LLC (Continued) **1000405977**

Area of violation: TSD - Closure/Post-Closure
Date violation determined: 1992-09-09 00:00:00.0
Date achieved compliance: 1993-01-15 00:00:00.0
Violation lead agency: State
Enforcement action: COMPLIANCE EVALUATION INSPECTION ON-SITE
Enforcement action date: 1992-12-31 00:00:00.0
Enf. disposition status: Not reported
Enf. disp. status date: Not reported
Enforcement lead agency: State
Proposed penalty amount: 6500
Final penalty amount: 3500
Paid penalty amount: 3500

Regulation violated: SR - tank closure plan
Area of violation: TSD - Closure/Post-Closure
Date violation determined: 1992-09-09 00:00:00.0
Date achieved compliance: 1993-01-15 00:00:00.0
Violation lead agency: State
Enforcement action: COMPLIANCE EVALUATION INSPECTION ON-SITE
Enforcement action date: 1992-10-28 00:00:00.0
Enf. disposition status: Not reported
Enf. disp. status date: Not reported
Enforcement lead agency: State
Proposed penalty amount: Not reported
Final penalty amount: Not reported
Paid penalty amount: Not reported

Regulation violated: SR - tank closure plan
Area of violation: TSD - Closure/Post-Closure
Date violation determined: 1992-09-09 00:00:00.0
Date achieved compliance: 1993-01-15 00:00:00.0
Violation lead agency: State
Enforcement action: COMPLIANCE EVALUATION INSPECTION ON-SITE
Enforcement action date: 1992-11-16 00:00:00.0
Enf. disposition status: Not reported
Enf. disp. status date: Not reported
Enforcement lead agency: State
Proposed penalty amount: Not reported
Final penalty amount: Not reported
Paid penalty amount: Not reported

Regulation violated: SR - 262.34
Area of violation: TSD - General Facility Standards
Date violation determined: 1992-09-09 00:00:00.0
Date achieved compliance: 1993-01-15 00:00:00.0
Violation lead agency: State
Enforcement action: COMPLIANCE EVALUATION INSPECTION ON-SITE
Enforcement action date: 1992-11-16 00:00:00.0
Enf. disposition status: Not reported
Enf. disp. status date: Not reported
Enforcement lead agency: State
Proposed penalty amount: Not reported
Final penalty amount: Not reported
Paid penalty amount: Not reported

Regulation violated: SR - 262.34
Area of violation: TSD - General Facility Standards

SALISBURY ELECTRICAL SAFETY LLC (Continued) **1000405977**

Date violation determined: 1992-09-09 00:00:00.0
Date achieved compliance: 1993-01-15 00:00:00.0
Violation lead agency: State
Enforcement action: COMPLIANCE EVALUATION INSPECTION ON-SITE
Enforcement action date: 1992-10-28 00:00:00.0
Enf. disposition status: Not reported
Enf. disp. status date: Not reported
Enforcement lead agency: State
Proposed penalty amount: Not reported
Final penalty amount: Not reported
Paid penalty amount: Not reported

Regulation violated: SR - R61-79.262.11
Area of violation: Generators - General
Date violation determined: 1991-02-08 00:00:00.0
Date achieved compliance: 1991-03-21 00:00:00.0
Violation lead agency: State
Enforcement action: COMPLIANCE EVALUATION INSPECTION ON-SITE
Enforcement action date: 1991-02-08 00:00:00.0
Enf. disposition status: Not reported
Enf. disp. status date: Not reported
Enforcement lead agency: State
Proposed penalty amount: Not reported
Final penalty amount: Not reported
Paid penalty amount: Not reported

Regulation violated: SR - R61-79.265.35
Area of violation: TSD - Preparedness and Prevention
Date violation determined: 1991-02-08 00:00:00.0
Date achieved compliance: 1991-03-21 00:00:00.0
Violation lead agency: State
Enforcement action: COMPLIANCE EVALUATION INSPECTION ON-SITE
Enforcement action date: 1991-02-08 00:00:00.0
Enf. disposition status: Not reported
Enf. disp. status date: Not reported
Enforcement lead agency: State
Proposed penalty amount: Not reported
Final penalty amount: Not reported
Paid penalty amount: Not reported

Regulation violated: SR - R61-79.262.34 C 1
Area of violation: Generators - General
Date violation determined: 1991-02-08 00:00:00.0
Date achieved compliance: 1991-03-21 00:00:00.0
Violation lead agency: State
Enforcement action: COMPLIANCE EVALUATION INSPECTION ON-SITE
Enforcement action date: 1991-02-08 00:00:00.0
Enf. disposition status: Not reported
Enf. disp. status date: Not reported
Enforcement lead agency: State
Proposed penalty amount: Not reported
Final penalty amount: Not reported
Paid penalty amount: Not reported

Regulation violated: SR - R61-79.265.94
Area of violation: Generators - Records/Reporting
Date violation determined: 1991-02-08 00:00:00.0

SALISBURY ELECTRICAL SAFETY LLC (Continued) **1000405977**

Date achieved compliance: 1991-03-21 00:00:00.0
Violation lead agency: State
Enforcement action: COMPLIANCE EVALUATION INSPECTION ON-SITE
Enforcement action date: 1991-02-08 00:00:00.0
Enf. disposition status: Not reported
Enf. disp. status date: Not reported
Enforcement lead agency: State
Proposed penalty amount: Not reported
Final penalty amount: Not reported
Paid penalty amount: Not reported

Regulation violated: SR - R61-79.262.34 C 2
Area of violation: Generators - General
Date violation determined: 1991-02-08 00:00:00.0
Date achieved compliance: 1991-03-21 00:00:00.0
Violation lead agency: State
Enforcement action: COMPLIANCE EVALUATION INSPECTION ON-SITE
Enforcement action date: 1991-02-08 00:00:00.0
Enf. disposition status: Not reported
Enf. disp. status date: Not reported
Enforcement lead agency: State
Proposed penalty amount: Not reported
Final penalty amount: Not reported
Paid penalty amount: Not reported

Regulation violated: Not reported
Area of violation: TSD - General
Date violation determined: 1991-01-16 00:00:00.0
Date achieved compliance: 1991-03-21 00:00:00.0
Violation lead agency: State
Enforcement action: COMPLIANCE EVALUATION INSPECTION ON-SITE
Enforcement action date: Not reported
Enf. disposition status: Not reported
Enf. disp. status date: Not reported
Enforcement lead agency: Not reported
Proposed penalty amount: Not reported
Final penalty amount: Not reported
Paid penalty amount: Not reported

Regulation violated: Not reported
Area of violation: LDR - General
Date violation determined: 1991-01-16 00:00:00.0
Date achieved compliance: 1991-03-21 00:00:00.0
Violation lead agency: State
Enforcement action: COMPLIANCE EVALUATION INSPECTION ON-SITE
Enforcement action date: Not reported
Enf. disposition status: Not reported
Enf. disp. status date: Not reported
Enforcement lead agency: Not reported
Proposed penalty amount: Not reported
Final penalty amount: Not reported
Paid penalty amount: Not reported

Evaluation Action Summary:
Evaluation date: 2008-02-26 00:00:00.0
Evaluation: WRITTEN INFORMAL
Area of violation: TSD IS-Container Use and Management

SALISBURY ELECTRICAL SAFETY LLC (Continued) **1000405977**

Date achieved compliance: 2008-02-26 00:00:00.0
Evaluation lead agency: State

Evaluation date: 2008-02-26 00:00:00.0
Evaluation: FINAL 3008(A) COMPLIANCE ORDER
Area of violation: TSD IS-General Facility Standards
Date achieved compliance: 2008-02-26 00:00:00.0
Evaluation lead agency: State

Evaluation date: 2008-02-26 00:00:00.0
Evaluation: WRITTEN INFORMAL
Area of violation: TSD IS-Preparedness and Prevention
Date achieved compliance: 2008-02-26 00:00:00.0
Evaluation lead agency: State

Evaluation date: 2008-02-26 00:00:00.0
Evaluation: WRITTEN INFORMAL
Area of violation: TSD IS-General Facility Standards
Date achieved compliance: 2008-02-26 00:00:00.0
Evaluation lead agency: State

Evaluation date: 2008-02-26 00:00:00.0
Evaluation: FINAL 3008(A) COMPLIANCE ORDER
Area of violation: TSD IS-Preparedness and Prevention
Date achieved compliance: 2008-02-26 00:00:00.0
Evaluation lead agency: State

Evaluation date: 2008-02-26 00:00:00.0
Evaluation: FINAL 3008(A) COMPLIANCE ORDER
Area of violation: TSD IS-Container Use and Management
Date achieved compliance: 2008-02-26 00:00:00.0
Evaluation lead agency: State

Evaluation date: 2008-02-26 00:00:00.0
Evaluation: WRITTEN INFORMAL
Area of violation: Generators - Pre-transport
Date achieved compliance: 2008-02-26 00:00:00.0
Evaluation lead agency: State

Evaluation date: 2008-02-26 00:00:00.0
Evaluation: FINAL 3008(A) COMPLIANCE ORDER
Area of violation: Generators - Pre-transport
Date achieved compliance: 2008-02-26 00:00:00.0
Evaluation lead agency: State

Evaluation date: 2007-11-08 00:00:00.0
Evaluation: WRITTEN INFORMAL
Area of violation: TSD IS-General Facility Standards
Date achieved compliance: 2008-02-26 00:00:00.0
Evaluation lead agency: State

Evaluation date: 2007-11-08 00:00:00.0
Evaluation: FINAL 3008(A) COMPLIANCE ORDER
Area of violation: TSD IS-Container Use and Management
Date achieved compliance: 2008-02-26 00:00:00.0
Evaluation lead agency: State

SALISBURY ELECTRICAL SAFETY LLC (Continued) **1000405977**

Evaluation date: 2007-11-08 00:00:00.0
Evaluation: FINAL 3008(A) COMPLIANCE ORDER
Area of violation: TSD IS-Preparedness and Prevention
Date achieved compliance: 2008-02-26 00:00:00.0
Evaluation lead agency: State

Evaluation date: 2007-11-08 00:00:00.0
Evaluation: FINAL 3008(A) COMPLIANCE ORDER
Area of violation: TSD IS-General Facility Standards
Date achieved compliance: 2008-02-26 00:00:00.0
Evaluation lead agency: State

Evaluation date: 2007-11-08 00:00:00.0
Evaluation: FINAL 3008(A) COMPLIANCE ORDER
Area of violation: Generators - Pre-transport
Date achieved compliance: 2008-02-26 00:00:00.0
Evaluation lead agency: State

Evaluation date: 2007-11-08 00:00:00.0
Evaluation: WRITTEN INFORMAL
Area of violation: Generators - Pre-transport
Date achieved compliance: 2008-02-26 00:00:00.0
Evaluation lead agency: State

Evaluation date: 2007-11-08 00:00:00.0
Evaluation: WRITTEN INFORMAL
Area of violation: TSD IS-Container Use and Management
Date achieved compliance: 2008-02-26 00:00:00.0
Evaluation lead agency: State

Evaluation date: 2007-11-08 00:00:00.0
Evaluation: WRITTEN INFORMAL
Area of violation: TSD IS-Preparedness and Prevention
Date achieved compliance: 2008-02-26 00:00:00.0
Evaluation lead agency: State

Evaluation date: 2007-07-09 00:00:00.0
Evaluation: FINAL 3008(A) COMPLIANCE ORDER
Area of violation: TSD IS-General Facility Standards
Date achieved compliance: 2008-02-26 00:00:00.0
Evaluation lead agency: State

Evaluation date: 2007-07-09 00:00:00.0
Evaluation: FINAL 3008(A) COMPLIANCE ORDER
Area of violation: TSD IS-Preparedness and Prevention
Date achieved compliance: 2008-02-26 00:00:00.0
Evaluation lead agency: State

Evaluation date: 2007-07-09 00:00:00.0
Evaluation: WRITTEN INFORMAL
Area of violation: TSD IS-General Facility Standards
Date achieved compliance: 2008-02-26 00:00:00.0
Evaluation lead agency: State

Evaluation date: 2007-07-09 00:00:00.0
Evaluation: WRITTEN INFORMAL
Area of violation: Generators - Pre-transport

SALISBURY ELECTRICAL SAFETY LLC (Continued) **1000405977**

Date achieved compliance: 2008-02-26 00:00:00.0
Evaluation lead agency: State

Evaluation date: 2007-07-09 00:00:00.0
Evaluation: FINAL 3008(A) COMPLIANCE ORDER
Area of violation: TSD IS-Container Use and Management
Date achieved compliance: 2008-02-26 00:00:00.0
Evaluation lead agency: State

Evaluation date: 2007-07-09 00:00:00.0
Evaluation: WRITTEN INFORMAL
Area of violation: TSD IS-Container Use and Management
Date achieved compliance: 2008-02-26 00:00:00.0
Evaluation lead agency: State

Evaluation date: 2007-07-09 00:00:00.0
Evaluation: FINAL 3008(A) COMPLIANCE ORDER
Area of violation: Generators - Pre-transport
Date achieved compliance: 2008-02-26 00:00:00.0
Evaluation lead agency: State

Evaluation date: 2007-07-09 00:00:00.0
Evaluation: WRITTEN INFORMAL
Area of violation: TSD IS-Preparedness and Prevention
Date achieved compliance: 2008-02-26 00:00:00.0
Evaluation lead agency: State

Evaluation date: 2001-10-15 00:00:00.0
Evaluation: FINAL 3008(A) COMPLIANCE ORDER
Area of violation: Federal or State Statute
Date achieved compliance: 2001-10-15 00:00:00.0
Evaluation lead agency: State

Evaluation date: 1992-09-09 00:00:00.0
Evaluation: FINAL 3008(A) COMPLIANCE ORDER
Area of violation: TSD - Closure/Post-Closure
Date achieved compliance: 1993-01-15 00:00:00.0
Evaluation lead agency: State

Evaluation date: 1992-09-09 00:00:00.0
Evaluation: WRITTEN INFORMAL
Area of violation: TSD - Closure/Post-Closure
Date achieved compliance: 1993-01-15 00:00:00.0
Evaluation lead agency: State

Evaluation date: 1992-09-09 00:00:00.0
Evaluation: FINAL 3008(A) COMPLIANCE ORDER
Area of violation: TSD - General Facility Standards
Date achieved compliance: 1993-01-15 00:00:00.0
Evaluation lead agency: State

Evaluation date: 1992-09-09 00:00:00.0
Evaluation: WRITTEN INFORMAL
Area of violation: TSD - General Facility Standards
Date achieved compliance: 1993-01-15 00:00:00.0
Evaluation lead agency: State

SALISBURY ELECTRICAL SAFETY LLC (Continued) **1000405977**

US FIN ASSUR:

Name:	SALISBURY ELECTRICAL SAFETY LLC
Address:	4090 AZALEA DR
City,State,Zip:	CHARLESTON, SC 29405
EPA ID:	SCD003339207
County:	Not reported
Mechanism type:	L
Mechanism Type Description:	LETTER OF CREDIT
Cost estimate:	150551.01
Face value:	161384
Effective date:	2015-04-24 00:00:00
Provider:	HSBC BANK
EPA region:	4

Name:	SALISBURY ELECTRICAL SAFETY LLC
Address:	4090 AZALEA DR
City,State,Zip:	CHARLESTON, SC 29405
EPA ID:	SCD003339207
County:	Not reported
Mechanism type:	X
Mechanism Type Description:	STANDBY TRUST FUND
Cost estimate:	149060.41
Face value:	0
Effective date:	2015-05-25 00:00:00
Provider:	BB&T
EPA region:	4

Name:	SALISBURY ELECTRICAL SAFETY LLC
Address:	4090 AZALEA DR
City,State,Zip:	CHARLESTON, SC 29405
EPA ID:	SCD003339207
County:	Not reported
Mechanism type:	L
Mechanism Type Description:	LETTER OF CREDIT
Cost estimate:	149060.41
Face value:	161384
Effective date:	2015-04-24 00:00:00
Provider:	HSBC BANK
EPA region:	4

Name:	SALISBURY ELECTRICAL SAFETY LLC
Address:	4090 AZALEA DR
City,State,Zip:	CHARLESTON, SC 29405
EPA ID:	SCD003339207
County:	Not reported
Mechanism type:	X
Mechanism Type Description:	STANDBY TRUST FUND
Cost estimate:	152525
Face value:	0
Effective date:	2015-05-25 00:00:00
Provider:	BB&T
EPA region:	4

Name:	SALISBURY ELECTRICAL SAFETY LLC
Address:	4090 AZALEA DR
City,State,Zip:	CHARLESTON, SC 29405
EPA ID:	SCD003339207

SALISBURY ELECTRICAL SAFETY LLC (Continued) **1000405977**

County: Not reported
Mechanism type: L
Mechanism Type Description: LETTER OF CREDIT
Cost estimate: 152525
Face value: 161384
Effective date: 2015-04-24 00:00:00
Provider: HSBC BANK
EPA region: 4

Name: SALISBURY ELECTRICAL SAFETY LLC
Address: 4090 AZALEA DR
City,State,Zip: CHARLESTON, SC 29405
EPA ID: SCD003339207
County: Not reported
Mechanism type: X
Mechanism Type Description: STANDBY TRUST FUND
Cost estimate: 150551.01
Face value: 0
Effective date: 2015-05-25 00:00:00
Provider: BB&T
EPA region: 4

2020 COR ACTION:
EPA ID: SCD003339207
Region: 4
Action: Remedy Construction

ICIS:
Enforcement Action ID: SC000A0560003200076
FRS ID: 110000353402
Action Name: SALISBURY ELECTRICAL SAFETY LLC 450190003200076
Facility Name: SALISBURY ELECTRICAL SAFETY LLC
Facility Address: 4091 AZALEA DR
CHARLESTON, SC 29405
Enforcement Action Type: Notice of Violation
Facility County: CHARLESTON
Program System Acronym: AIR
Enforcement Action Forum Desc: Administrative - Informal
EA Type Code: NOV
Facility SIC Code: Not reported
Federal Facility ID: Not reported
Latitude in Decimal Degrees: Not reported
Longitude in Decimal Degrees: Not reported
Permit Type Desc: Not reported
Program System Acronym: SC00005600032
Facility NAICS Code: 339113
Tribal Land Code: Not reported

US AIRS (AFS):
Envid: 1000405977
Region Code: 04
County Code: SC019
Programmatic ID: AIR SC00005600032
Facility Registry ID: 110000353402
D and B Number: Not reported

SALISBURY ELECTRICAL SAFETY LLC (Continued) **1000405977**

Facility Site Name: SALISBURY ELECTRICAL SAFETY LLC
Primary SIC Code: Not reported
NAICS Code: 339113
Default Air Classification Code: MAJ
Facility Type of Ownership Code: POF
Air CMS Category Code: TVM
HPV Status: Not reported

US AIRS (AFS):
Region Code: 04
Programmatic ID: AIR SC00005600032
Facility Registry ID: 110000353402
Air Operating Status Code: OPR
Default Air Classification Code: MAJ
Air Program: MACT Standards (40 CFR Part 63)
Activity Date: 2012-09-30 00:00:00
Activity Status Date: Not reported
Activity Group: Compliance Monitoring
Activity Type: Inspection/Evaluation
Activity Status: Not reported

Region Code: 04
Programmatic ID: AIR SC00005600032
Facility Registry ID: 110000353402
Air Operating Status Code: OPR
Default Air Classification Code: MAJ
Air Program: MACT Standards (40 CFR Part 63)
Activity Date: 2013-09-19 00:00:00
Activity Status Date: Not reported
Activity Group: Compliance Monitoring
Activity Type: Inspection/Evaluation
Activity Status: Not reported

Region Code: 04
Programmatic ID: AIR SC00005600032
Facility Registry ID: 110000353402
Air Operating Status Code: OPR
Default Air Classification Code: MAJ
Air Program: MACT Standards (40 CFR Part 63)
Activity Date: 2013-09-25 00:00:00
Activity Status Date: Not reported
Activity Group: Compliance Monitoring
Activity Type: Inspection/Evaluation
Activity Status: Not reported

Region Code: 04
Programmatic ID: AIR SC00005600032
Facility Registry ID: 110000353402
Air Operating Status Code: OPR
Default Air Classification Code: MAJ
Air Program: MACT Standards (40 CFR Part 63)
Activity Date: 2013-11-13 00:00:00
Activity Status Date: Not reported
Activity Group: Compliance Monitoring
Activity Type: Inspection/Evaluation
Activity Status: Not reported

Region Code: 04

SALISBURY ELECTRICAL SAFETY LLC (Continued) **1000405977**

Programmatic ID: AIR SC00005600032
Facility Registry ID: 110000353402
Air Operating Status Code: OPR
Default Air Classification Code: MAJ
Air Program: Prevention of Significant Deterioration of Air Quality
Activity Date: 2004-03-10 00:00:00
Activity Status Date: Not reported
Activity Group: Compliance Monitoring
Activity Type: Inspection/Evaluation
Activity Status: Not reported

Region Code: 04
Programmatic ID: AIR SC00005600032
Facility Registry ID: 110000353402
Air Operating Status Code: OPR
Default Air Classification Code: MAJ
Air Program: State Implementation Plan for National Primary and Secondary Ambient Air Quality Standards
Activity Date: 2015-08-21 00:00:00
Activity Status Date: 2015-10-01 09:54:03
Activity Group: Compliance Monitoring
Activity Type: Inspection/Evaluation
Activity Status: Active

Region Code: 04
Programmatic ID: AIR SC00005600032
Facility Registry ID: 110000353402
Air Operating Status Code: OPR
Default Air Classification Code: MAJ
Air Program: State Implementation Plan for National Primary and Secondary Ambient Air Quality Standards
Activity Date: 1977-07-14 00:00:00
Activity Status Date: Not reported
Activity Group: Compliance Monitoring
Activity Type: Inspection/Evaluation
Activity Status: Not reported

Region Code: 04
Programmatic ID: AIR SC00005600032
Facility Registry ID: 110000353402
Air Operating Status Code: OPR
Default Air Classification Code: MAJ
Air Program: State Implementation Plan for National Primary and Secondary Ambient Air Quality Standards
Activity Date: 1979-04-12 00:00:00
Activity Status Date: Not reported
Activity Group: Compliance Monitoring
Activity Type: Inspection/Evaluation
Activity Status: Not reported

Region Code: 04
Programmatic ID: AIR SC00005600032
Facility Registry ID: 110000353402
Air Operating Status Code: OPR
Default Air Classification Code: MAJ
Air Program: State Implementation Plan for National Primary and Secondary Ambient Air Quality Standards
Activity Date: 1980-03-26 00:00:00
Activity Status Date: Not reported
Activity Group: Compliance Monitoring
Activity Type: Inspection/Evaluation

SALISBURY ELECTRICAL SAFETY LLC (Continued) **1000405977**

Activity Status: Not reported

Region Code: 04
Programmatic ID: AIR SC00005600032
Facility Registry ID: 110000353402
Air Operating Status Code: OPR
Default Air Classification Code: MAJ
Air Program: State Implementation Plan for National Primary and Secondary Ambient Air Quality Standards
Activity Date: 1981-03-27 00:00:00
Activity Status Date: Not reported
Activity Group: Compliance Monitoring
Activity Type: Inspection/Evaluation
Activity Status: Not reported

Region Code: 04
Programmatic ID: AIR SC00005600032
Facility Registry ID: 110000353402
Air Operating Status Code: OPR
Default Air Classification Code: MAJ
Air Program: State Implementation Plan for National Primary and Secondary Ambient Air Quality Standards
Activity Date: 1982-06-17 00:00:00
Activity Status Date: Not reported
Activity Group: Compliance Monitoring
Activity Type: Inspection/Evaluation
Activity Status: Not reported

Region Code: 04
Programmatic ID: AIR SC00005600032
Facility Registry ID: 110000353402
Air Operating Status Code: OPR
Default Air Classification Code: MAJ
Air Program: State Implementation Plan for National Primary and Secondary Ambient Air Quality Standards
Activity Date: 1983-04-18 00:00:00
Activity Status Date: Not reported
Activity Group: Compliance Monitoring
Activity Type: Inspection/Evaluation
Activity Status: Not reported

Region Code: 04
Programmatic ID: AIR SC00005600032
Facility Registry ID: 110000353402
Air Operating Status Code: OPR
Default Air Classification Code: MAJ
Air Program: State Implementation Plan for National Primary and Secondary Ambient Air Quality Standards
Activity Date: 1984-05-09 00:00:00
Activity Status Date: Not reported
Activity Group: Compliance Monitoring
Activity Type: Inspection/Evaluation
Activity Status: Not reported

Region Code: 04
Programmatic ID: AIR SC00005600032
Facility Registry ID: 110000353402
Air Operating Status Code: OPR
Default Air Classification Code: MAJ
Air Program: State Implementation Plan for National Primary and Secondary Ambient Air Quality Standards
Activity Date: 1985-05-15 00:00:00

SALISBURY ELECTRICAL SAFETY LLC (Continued) **1000405977**

Activity Status Date: Not reported
Activity Group: Compliance Monitoring
Activity Type: Inspection/Evaluation
Activity Status: Not reported

Region Code: 04
Programmatic ID: AIR SC00005600032
Facility Registry ID: 110000353402
Air Operating Status Code: OPR
Default Air Classification Code: MAJ
Air Program: State Implementation Plan for National Primary and Secondary Ambient Air Quality Standards
Activity Date: 1986-03-14 00:00:00
Activity Status Date: Not reported
Activity Group: Compliance Monitoring
Activity Type: Inspection/Evaluation
Activity Status: Not reported

Region Code: 04
Programmatic ID: AIR SC00005600032
Facility Registry ID: 110000353402
Air Operating Status Code: OPR
Default Air Classification Code: MAJ
Air Program: State Implementation Plan for National Primary and Secondary Ambient Air Quality Standards
Activity Date: 1987-03-13 00:00:00
Activity Status Date: Not reported
Activity Group: Compliance Monitoring
Activity Type: Inspection/Evaluation
Activity Status: Not reported

Region Code: 04
Programmatic ID: AIR SC00005600032
Facility Registry ID: 110000353402
Air Operating Status Code: OPR
Default Air Classification Code: MAJ
Air Program: State Implementation Plan for National Primary and Secondary Ambient Air Quality Standards
Activity Date: 1988-02-11 00:00:00
Activity Status Date: Not reported
Activity Group: Compliance Monitoring
Activity Type: Inspection/Evaluation
Activity Status: Not reported

Region Code: 04
Programmatic ID: AIR SC00005600032
Facility Registry ID: 110000353402
Air Operating Status Code: OPR
Default Air Classification Code: MAJ
Air Program: State Implementation Plan for National Primary and Secondary Ambient Air Quality Standards
Activity Date: 1989-01-24 00:00:00
Activity Status Date: Not reported
Activity Group: Compliance Monitoring
Activity Type: Inspection/Evaluation
Activity Status: Not reported

Region Code: 04
Programmatic ID: AIR SC00005600032
Facility Registry ID: 110000353402
Air Operating Status Code: OPR

SALISBURY ELECTRICAL SAFETY LLC (Continued) **1000405977**

Default Air Classification Code: MAJ
Air Program: State Implementation Plan for National Primary and Secondary Ambient Air Quality Standards
Activity Date: 1990-02-08 00:00:00
Activity Status Date: Not reported
Activity Group: Compliance Monitoring
Activity Type: Inspection/Evaluation
Activity Status: Not reported

Region Code: 04
Programmatic ID: AIR SC00005600032
Facility Registry ID: 110000353402
Air Operating Status Code: OPR
Default Air Classification Code: MAJ
Air Program: State Implementation Plan for National Primary and Secondary Ambient Air Quality Standards
Activity Date: 1991-03-01 00:00:00
Activity Status Date: Not reported
Activity Group: Compliance Monitoring
Activity Type: Inspection/Evaluation
Activity Status: Not reported

Region Code: 04
Programmatic ID: AIR SC00005600032
Facility Registry ID: 110000353402
Air Operating Status Code: OPR
Default Air Classification Code: MAJ
Air Program: State Implementation Plan for National Primary and Secondary Ambient Air Quality Standards
Activity Date: 1992-02-05 00:00:00
Activity Status Date: Not reported
Activity Group: Compliance Monitoring
Activity Type: Inspection/Evaluation
Activity Status: Not reported

Region Code: 04
Programmatic ID: AIR SC00005600032
Facility Registry ID: 110000353402
Air Operating Status Code: OPR
Default Air Classification Code: MAJ
Air Program: State Implementation Plan for National Primary and Secondary Ambient Air Quality Standards
Activity Date: 1993-02-12 00:00:00
Activity Status Date: Not reported
Activity Group: Compliance Monitoring
Activity Type: Inspection/Evaluation
Activity Status: Not reported

Region Code: 04
Programmatic ID: AIR SC00005600032
Facility Registry ID: 110000353402
Air Operating Status Code: OPR
Default Air Classification Code: MAJ
Air Program: State Implementation Plan for National Primary and Secondary Ambient Air Quality Standards
Activity Date: 1994-02-15 00:00:00
Activity Status Date: Not reported
Activity Group: Compliance Monitoring
Activity Type: Inspection/Evaluation
Activity Status: Not reported

Region Code: 04

SALISBURY ELECTRICAL SAFETY LLC (Continued) **1000405977**

Programmatic ID: AIR SC00005600032
Facility Registry ID: 110000353402
Air Operating Status Code: OPR
Default Air Classification Code: MAJ
Air Program: State Implementation Plan for National Primary and Secondary Ambient Air Quality Standards
Activity Date: 1995-02-09 00:00:00
Activity Status Date: Not reported
Activity Group: Compliance Monitoring
Activity Type: Inspection/Evaluation
Activity Status: Not reported

Region Code: 04
Programmatic ID: AIR SC00005600032
Facility Registry ID: 110000353402
Air Operating Status Code: OPR
Default Air Classification Code: MAJ
Air Program: State Implementation Plan for National Primary and Secondary Ambient Air Quality Standards
Activity Date: 1996-01-16 00:00:00
Activity Status Date: Not reported
Activity Group: Compliance Monitoring
Activity Type: Inspection/Evaluation
Activity Status: Not reported

Region Code: 04
Programmatic ID: AIR SC00005600032
Facility Registry ID: 110000353402
Air Operating Status Code: OPR
Default Air Classification Code: MAJ
Air Program: State Implementation Plan for National Primary and Secondary Ambient Air Quality Standards
Activity Date: 1997-02-13 00:00:00
Activity Status Date: Not reported
Activity Group: Compliance Monitoring
Activity Type: Inspection/Evaluation
Activity Status: Not reported

Region Code: 04
Programmatic ID: AIR SC00005600032
Facility Registry ID: 110000353402
Air Operating Status Code: OPR
Default Air Classification Code: MAJ
Air Program: State Implementation Plan for National Primary and Secondary Ambient Air Quality Standards
Activity Date: 1998-03-10 00:00:00
Activity Status Date: Not reported
Activity Group: Compliance Monitoring
Activity Type: Inspection/Evaluation
Activity Status: Not reported

Region Code: 04
Programmatic ID: AIR SC00005600032
Facility Registry ID: 110000353402
Air Operating Status Code: OPR
Default Air Classification Code: MAJ
Air Program: State Implementation Plan for National Primary and Secondary Ambient Air Quality Standards
Activity Date: 1998-09-17 00:00:00
Activity Status Date: Not reported
Activity Group: Compliance Monitoring
Activity Type: Inspection/Evaluation

SALISBURY ELECTRICAL SAFETY LLC (Continued) **1000405977**

Activity Status: Not reported

Region Code: 04
Programmatic ID: AIR SC00005600032
Facility Registry ID: 110000353402
Air Operating Status Code: OPR
Default Air Classification Code: MAJ
Air Program: State Implementation Plan for National Primary and Secondary Ambient Air Quality Standards
Activity Date: 1999-02-02 00:00:00
Activity Status Date: Not reported
Activity Group: Compliance Monitoring
Activity Type: Inspection/Evaluation
Activity Status: Not reported

Region Code: 04
Programmatic ID: AIR SC00005600032
Facility Registry ID: 110000353402
Air Operating Status Code: OPR
Default Air Classification Code: MAJ
Air Program: State Implementation Plan for National Primary and Secondary Ambient Air Quality Standards
Activity Date: 2000-02-15 00:00:00
Activity Status Date: Not reported
Activity Group: Compliance Monitoring
Activity Type: Inspection/Evaluation
Activity Status: Not reported

Region Code: 04
Programmatic ID: AIR SC00005600032
Facility Registry ID: 110000353402
Air Operating Status Code: OPR
Default Air Classification Code: MAJ
Air Program: State Implementation Plan for National Primary and Secondary Ambient Air Quality Standards
Activity Date: 2001-02-01 00:00:00
Activity Status Date: Not reported
Activity Group: Compliance Monitoring
Activity Type: Inspection/Evaluation
Activity Status: Not reported

Region Code: 04
Programmatic ID: AIR SC00005600032
Facility Registry ID: 110000353402
Air Operating Status Code: OPR
Default Air Classification Code: MAJ
Air Program: State Implementation Plan for National Primary and Secondary Ambient Air Quality Standards
Activity Date: 2002-01-23 00:00:00
Activity Status Date: Not reported
Activity Group: Compliance Monitoring
Activity Type: Inspection/Evaluation
Activity Status: Not reported

Region Code: 04
Programmatic ID: AIR SC00005600032
Facility Registry ID: 110000353402
Air Operating Status Code: OPR
Default Air Classification Code: MAJ
Air Program: State Implementation Plan for National Primary and Secondary Ambient Air Quality Standards
Activity Date: 2002-02-08 00:00:00

SALISBURY ELECTRICAL SAFETY LLC (Continued) **1000405977**

Activity Status Date: Not reported
Activity Group: Compliance Monitoring
Activity Type: Inspection/Evaluation
Activity Status: Not reported

Region Code: 04
Programmatic ID: AIR SC00005600032
Facility Registry ID: 110000353402
Air Operating Status Code: OPR
Default Air Classification Code: MAJ
Air Program: State Implementation Plan for National Primary and Secondary Ambient Air Quality Standards
Activity Date: 2002-09-24 00:00:00
Activity Status Date: Not reported
Activity Group: Compliance Monitoring
Activity Type: Inspection/Evaluation
Activity Status: Not reported

Region Code: 04
Programmatic ID: AIR SC00005600032
Facility Registry ID: 110000353402
Air Operating Status Code: OPR
Default Air Classification Code: MAJ
Air Program: State Implementation Plan for National Primary and Secondary Ambient Air Quality Standards
Activity Date: 2003-02-19 00:00:00
Activity Status Date: Not reported
Activity Group: Compliance Monitoring
Activity Type: Inspection/Evaluation
Activity Status: Not reported

Region Code: 04
Programmatic ID: AIR SC00005600032
Facility Registry ID: 110000353402
Air Operating Status Code: OPR
Default Air Classification Code: MAJ
Air Program: State Implementation Plan for National Primary and Secondary Ambient Air Quality Standards
Activity Date: 2003-09-30 00:00:00
Activity Status Date: Not reported
Activity Group: Compliance Monitoring
Activity Type: Inspection/Evaluation
Activity Status: Not reported

Region Code: 04
Programmatic ID: AIR SC00005600032
Facility Registry ID: 110000353402
Air Operating Status Code: OPR
Default Air Classification Code: MAJ
Air Program: State Implementation Plan for National Primary and Secondary Ambient Air Quality Standards
Activity Date: 2004-03-02 00:00:00
Activity Status Date: Not reported
Activity Group: Compliance Monitoring
Activity Type: Inspection/Evaluation
Activity Status: Not reported

Region Code: 04
Programmatic ID: AIR SC00005600032
Facility Registry ID: 110000353402
Air Operating Status Code: OPR

SALISBURY ELECTRICAL SAFETY LLC (Continued) **1000405977**

Default Air Classification Code: MAJ
Air Program: State Implementation Plan for National Primary and Secondary Ambient Air Quality Standards
Activity Date: 2004-09-30 00:00:00
Activity Status Date: Not reported
Activity Group: Compliance Monitoring
Activity Type: Inspection/Evaluation
Activity Status: Not reported

Region Code: 04
Programmatic ID: AIR SC00005600032
Facility Registry ID: 110000353402
Air Operating Status Code: OPR
Default Air Classification Code: MAJ
Air Program: State Implementation Plan for National Primary and Secondary Ambient Air Quality Standards
Activity Date: 2005-01-27 00:00:00
Activity Status Date: Not reported
Activity Group: Compliance Monitoring
Activity Type: Inspection/Evaluation
Activity Status: Not reported

Region Code: 04
Programmatic ID: AIR SC00005600032
Facility Registry ID: 110000353402
Air Operating Status Code: OPR
Default Air Classification Code: MAJ
Air Program: State Implementation Plan for National Primary and Secondary Ambient Air Quality Standards
Activity Date: 2005-09-30 00:00:00
Activity Status Date: Not reported
Activity Group: Compliance Monitoring
Activity Type: Inspection/Evaluation
Activity Status: Not reported

Region Code: 04
Programmatic ID: AIR SC00005600032
Facility Registry ID: 110000353402
Air Operating Status Code: OPR
Default Air Classification Code: MAJ
Air Program: State Implementation Plan for National Primary and Secondary Ambient Air Quality Standards
Activity Date: 2005-12-07 00:00:00
Activity Status Date: Not reported
Activity Group: Compliance Monitoring
Activity Type: Inspection/Evaluation
Activity Status: Not reported

Region Code: 04
Programmatic ID: AIR SC00005600032
Facility Registry ID: 110000353402
Air Operating Status Code: OPR
Default Air Classification Code: MAJ
Air Program: State Implementation Plan for National Primary and Secondary Ambient Air Quality Standards
Activity Date: 2006-02-02 00:00:00
Activity Status Date: Not reported
Activity Group: Compliance Monitoring
Activity Type: Inspection/Evaluation
Activity Status: Not reported

Region Code: 04

SALISBURY ELECTRICAL SAFETY LLC (Continued) **1000405977**

Programmatic ID: AIR SC00005600032
Facility Registry ID: 110000353402
Air Operating Status Code: OPR
Default Air Classification Code: MAJ
Air Program: State Implementation Plan for National Primary and Secondary Ambient Air Quality Standards
Activity Date: 2007-05-02 00:00:00
Activity Status Date: Not reported
Activity Group: Compliance Monitoring
Activity Type: Inspection/Evaluation
Activity Status: Not reported

Region Code: 04
Programmatic ID: AIR SC00005600032
Facility Registry ID: 110000353402
Air Operating Status Code: OPR
Default Air Classification Code: MAJ
Air Program: State Implementation Plan for National Primary and Secondary Ambient Air Quality Standards
Activity Date: 2007-06-22 00:00:00
Activity Status Date: Not reported
Activity Group: Compliance Monitoring
Activity Type: Inspection/Evaluation
Activity Status: Not reported

Region Code: 04
Programmatic ID: AIR SC00005600032
Facility Registry ID: 110000353402
Air Operating Status Code: OPR
Default Air Classification Code: MAJ
Air Program: State Implementation Plan for National Primary and Secondary Ambient Air Quality Standards
Activity Date: 2008-04-09 00:00:00
Activity Status Date: Not reported
Activity Group: Compliance Monitoring
Activity Type: Inspection/Evaluation
Activity Status: Not reported

Region Code: 04
Programmatic ID: AIR SC00005600032
Facility Registry ID: 110000353402
Air Operating Status Code: OPR
Default Air Classification Code: MAJ
Air Program: State Implementation Plan for National Primary and Secondary Ambient Air Quality Standards
Activity Date: 2008-09-30 00:00:00
Activity Status Date: Not reported
Activity Group: Compliance Monitoring
Activity Type: Inspection/Evaluation
Activity Status: Not reported

Region Code: 04
Programmatic ID: AIR SC00005600032
Facility Registry ID: 110000353402
Air Operating Status Code: OPR
Default Air Classification Code: MAJ
Air Program: State Implementation Plan for National Primary and Secondary Ambient Air Quality Standards
Activity Date: 2010-02-09 00:00:00
Activity Status Date: Not reported
Activity Group: Compliance Monitoring
Activity Type: Inspection/Evaluation

SALISBURY ELECTRICAL SAFETY LLC (Continued) **1000405977**

Activity Status: Not reported

Region Code: 04
Programmatic ID: AIR SC00005600032
Facility Registry ID: 110000353402
Air Operating Status Code: OPR
Default Air Classification Code: MAJ
Air Program: State Implementation Plan for National Primary and Secondary Ambient Air Quality Standards
Activity Date: 2010-03-11 00:00:00
Activity Status Date: Not reported
Activity Group: Compliance Monitoring
Activity Type: Inspection/Evaluation
Activity Status: Not reported

Region Code: 04
Programmatic ID: AIR SC00005600032
Facility Registry ID: 110000353402
Air Operating Status Code: OPR
Default Air Classification Code: MAJ
Air Program: State Implementation Plan for National Primary and Secondary Ambient Air Quality Standards
Activity Date: 2012-09-25 00:00:00
Activity Status Date: Not reported
Activity Group: Compliance Monitoring
Activity Type: Inspection/Evaluation
Activity Status: Not reported

Region Code: 04
Programmatic ID: AIR SC00005600032
Facility Registry ID: 110000353402
Air Operating Status Code: OPR
Default Air Classification Code: MAJ
Air Program: State Implementation Plan for National Primary and Secondary Ambient Air Quality Standards
Activity Date: 2012-09-30 00:00:00
Activity Status Date: Not reported
Activity Group: Compliance Monitoring
Activity Type: Inspection/Evaluation
Activity Status: Not reported

Region Code: 04
Programmatic ID: AIR SC00005600032
Facility Registry ID: 110000353402
Air Operating Status Code: OPR
Default Air Classification Code: MAJ
Air Program: State Implementation Plan for National Primary and Secondary Ambient Air Quality Standards
Activity Date: 2013-09-19 00:00:00
Activity Status Date: Not reported
Activity Group: Compliance Monitoring
Activity Type: Inspection/Evaluation
Activity Status: Not reported

Region Code: 04
Programmatic ID: AIR SC00005600032
Facility Registry ID: 110000353402
Air Operating Status Code: OPR
Default Air Classification Code: MAJ
Air Program: State Implementation Plan for National Primary and Secondary Ambient Air Quality Standards
Activity Date: 2013-09-25 00:00:00

SALISBURY ELECTRICAL SAFETY LLC (Continued) **1000405977**

Activity Status Date: Not reported
Activity Group: Compliance Monitoring
Activity Type: Inspection/Evaluation
Activity Status: Not reported

Region Code: 04
Programmatic ID: AIR SC00005600032
Facility Registry ID: 110000353402
Air Operating Status Code: OPR
Default Air Classification Code: MAJ
Air Program: State Implementation Plan for National Primary and Secondary Ambient Air Quality Standards
Activity Date: 2013-11-13 00:00:00
Activity Status Date: Not reported
Activity Group: Compliance Monitoring
Activity Type: Inspection/Evaluation
Activity Status: Not reported

Region Code: 04
Programmatic ID: AIR SC00005600032
Facility Registry ID: 110000353402
Air Operating Status Code: OPR
Default Air Classification Code: MAJ
Air Program: Title V Permits
Activity Date: 2014-08-14 00:00:00
Activity Status Date: 2015-12-11 12:21:08
Activity Group: Compliance Monitoring
Activity Type: Inspection/Evaluation
Activity Status: Active

Region Code: 04
Programmatic ID: AIR SC00005600032
Facility Registry ID: 110000353402
Air Operating Status Code: OPR
Default Air Classification Code: MAJ
Air Program: Title V Permits
Activity Date: 2015-08-17 00:00:00
Activity Status Date: 2015-08-26 16:19:20
Activity Group: Compliance Monitoring
Activity Type: Inspection/Evaluation
Activity Status: Active

Region Code: 04
Programmatic ID: AIR SC00005600032
Facility Registry ID: 110000353402
Air Operating Status Code: OPR
Default Air Classification Code: MAJ
Air Program: Title V Permits
Activity Date: 2016-08-15 00:00:00
Activity Status Date: 2016-08-22 17:27:52
Activity Group: Compliance Monitoring
Activity Type: Inspection/Evaluation
Activity Status: Active

Region Code: 04
Programmatic ID: AIR SC00005600032
Facility Registry ID: 110000353402
Air Operating Status Code: OPR

SALISBURY ELECTRICAL SAFETY LLC (Continued) **1000405977**

Default Air Classification Code: MAJ
Air Program: Title V Permits
Activity Date: 2002-07-24 00:00:00
Activity Status Date: Not reported
Activity Group: Compliance Monitoring
Activity Type: Inspection/Evaluation
Activity Status: Not reported

Region Code: 04
Programmatic ID: AIR SC00005600032
Facility Registry ID: 110000353402
Air Operating Status Code: OPR
Default Air Classification Code: MAJ
Air Program: Title V Permits
Activity Date: 2003-09-07 00:00:00
Activity Status Date: Not reported
Activity Group: Compliance Monitoring
Activity Type: Inspection/Evaluation
Activity Status: Not reported

Region Code: 04
Programmatic ID: AIR SC00005600032
Facility Registry ID: 110000353402
Air Operating Status Code: OPR
Default Air Classification Code: MAJ
Air Program: Title V Permits
Activity Date: 2004-05-27 00:00:00
Activity Status Date: Not reported
Activity Group: Compliance Monitoring
Activity Type: Inspection/Evaluation
Activity Status: Not reported

Region Code: 04
Programmatic ID: AIR SC00005600032
Facility Registry ID: 110000353402
Air Operating Status Code: OPR
Default Air Classification Code: MAJ
Air Program: Title V Permits
Activity Date: 2005-01-09 00:00:00
Activity Status Date: Not reported
Activity Group: Compliance Monitoring
Activity Type: Inspection/Evaluation
Activity Status: Not reported

Region Code: 04
Programmatic ID: AIR SC00005600032
Facility Registry ID: 110000353402
Air Operating Status Code: OPR
Default Air Classification Code: MAJ
Air Program: Title V Permits
Activity Date: 2005-12-28 00:00:00
Activity Status Date: Not reported
Activity Group: Compliance Monitoring
Activity Type: Inspection/Evaluation
Activity Status: Not reported

Region Code: 04

SALISBURY ELECTRICAL SAFETY LLC (Continued) **1000405977**

Programmatic ID: AIR SC00005600032
Facility Registry ID: 110000353402
Air Operating Status Code: OPR
Default Air Classification Code: MAJ
Air Program: Title V Permits
Activity Date: 2006-11-21 00:00:00
Activity Status Date: Not reported
Activity Group: Compliance Monitoring
Activity Type: Inspection/Evaluation
Activity Status: Not reported

Region Code: 04
Programmatic ID: AIR SC00005600032
Facility Registry ID: 110000353402
Air Operating Status Code: OPR
Default Air Classification Code: MAJ
Air Program: Title V Permits
Activity Date: 2007-11-29 00:00:00
Activity Status Date: Not reported
Activity Group: Compliance Monitoring
Activity Type: Inspection/Evaluation
Activity Status: Not reported

Region Code: 04
Programmatic ID: AIR SC00005600032
Facility Registry ID: 110000353402
Air Operating Status Code: OPR
Default Air Classification Code: MAJ
Air Program: Title V Permits
Activity Date: 2008-12-02 00:00:00
Activity Status Date: Not reported
Activity Group: Compliance Monitoring
Activity Type: Inspection/Evaluation
Activity Status: Not reported

Region Code: 04
Programmatic ID: AIR SC00005600032
Facility Registry ID: 110000353402
Air Operating Status Code: OPR
Default Air Classification Code: MAJ
Air Program: Title V Permits
Activity Date: 2009-12-14 00:00:00
Activity Status Date: Not reported
Activity Group: Compliance Monitoring
Activity Type: Inspection/Evaluation
Activity Status: Not reported

Region Code: 04
Programmatic ID: AIR SC00005600032
Facility Registry ID: 110000353402
Air Operating Status Code: OPR
Default Air Classification Code: MAJ
Air Program: Title V Permits
Activity Date: 2011-03-20 00:00:00
Activity Status Date: Not reported
Activity Group: Compliance Monitoring
Activity Type: Inspection/Evaluation

SALISBURY ELECTRICAL SAFETY LLC (Continued) **1000405977**

Activity Status: Not reported

Region Code: 04
Programmatic ID: AIR SC00005600032
Facility Registry ID: 110000353402
Air Operating Status Code: OPR
Default Air Classification Code: MAJ
Air Program: Title V Permits
Activity Date: 2011-12-20 00:00:00
Activity Status Date: Not reported
Activity Group: Compliance Monitoring
Activity Type: Inspection/Evaluation
Activity Status: Not reported

Region Code: 04
Programmatic ID: AIR SC00005600032
Facility Registry ID: 110000353402
Air Operating Status Code: OPR
Default Air Classification Code: MAJ
Air Program: Title V Permits
Activity Date: 2013-03-17 00:00:00
Activity Status Date: Not reported
Activity Group: Compliance Monitoring
Activity Type: Inspection/Evaluation
Activity Status: Not reported

Region Code: 04
Programmatic ID: AIR SC00005600032
Facility Registry ID: 110000353402
Air Operating Status Code: OPR
Default Air Classification Code: MAJ
Air Program: Title V Permits
Activity Date: 2013-09-16 00:00:00
Activity Status Date: Not reported
Activity Group: Compliance Monitoring
Activity Type: Inspection/Evaluation
Activity Status: Not reported

Region Code: 04
Programmatic ID: AIR SC00005600032
Facility Registry ID: 110000353402
Air Operating Status Code: OPR
Default Air Classification Code: MAJ
Air Program: Title V Permits
Activity Date: 2014-08-20 00:00:00
Activity Status Date: Not reported
Activity Group: Compliance Monitoring
Activity Type: Inspection/Evaluation
Activity Status: Not reported

Region Code: 04
Programmatic ID: AIR SC00005600032
Facility Registry ID: 110000353402
Air Operating Status Code: OPR
Default Air Classification Code: MAJ
Air Program: Title V Permits
Activity Date: 2011-07-18 00:00:00

SALISBURY ELECTRICAL SAFETY LLC (Continued) **1000405977**

Activity Status Date: 2011-07-18 00:00:00
Activity Group: Enforcement Action
Activity Type: Administrative - Informal
Activity Status: Achieved

SC GWIC:

Bureau:	BLWM
EAP ID:	SCD003339207
Solid Waste Permit #:	Not reported
Bureau of Land & Waste Management File #:	Not reported
Permit Number:	Not reported
WPC Permit:	Not reported
Program:	RCRA
Contamination:	PETRO
Petroleum Products:	True
Volatile Organic Compounds:	False
Metals:	False
Nitrates or Potential to Nitrate:	False
Pesticides & Herbicides:	False
Polychlorinated Biphenyls:	False
Base, Neutral, & Acid Extractables:	False
Phenols:	False
Radionuclides Over Max Contaminant Levels:	False
Sources Not In Other Categories:	False
Source:	S/L
Underground Storage Tanks:	False
Pits, Ponds, & Lagoons:	False
Spills & Leaks:	True
Landfills:	False
Aboveground Storage Tank:	False
Spray Irrigation:	False
Single-Event Spill:	False
Unpermitted Disposal:	False
Septic Tank/Tile Field:	False
Substances Not In Other Categories:	False
Sources of Contamination Undetermined:	False
Assessment:	YES
Monitoring:	NO
Remediation:	NO
Surface Impact:	Not reported
Drinking Water Well Impact:	Not reported
Remarks:	North Safety Products. In assessment phase.

SC GWIC:

Bureau:	BLWM
EAP ID:	SCD003339207
Solid Waste Permit #:	Not reported
Bureau of Land & Waste Management File #:	Not reported
Permit Number:	Not reported
WPC Permit:	Not reported
Program:	RCRA
Contamination:	PETRO
Petroleum Products:	True
Volatile Organic Compounds:	False
Metals:	False

SALISBURY ELECTRICAL SAFETY LLC (Continued) **1000405977**

Nitrates or Potential to Nitrate:	False
Pesticides & Herbicides:	False
Polychlorinated Biphenyls:	False
Base, Neutral, & Acid Extractables:	False
Phenols:	False
Radionuclides Over Max Contaminant Levels:	False
Sources Not In Other Categories:	False
Source:	S/L
Underground Storage Tanks:	False
Pits, Ponds, & Lagoons:	False
Spills & Leaks:	True
Landfills:	False
Aboveground Storage Tank:	False
Spray Irrigation:	False
Single-Event Spill:	False
Unpermitted Disposal:	False
Septic Tank/Tile Field:	False
Substances Not In Other Categories:	False
Sources of Contamination Undetermined:	False
Assessment:	YES
Monitoring:	NO
Remediation:	NO
Surface Impact:	Not reported
Drinking Water Well Impact:	Not reported
Remarks:	North Safety Products. In assessment phase.

507
East
1/2-1
0.935 mi.
4938 ft.

NATIONAL WELDERS
4200 & 4202 DORCHESTER RD
NORTH CHARLESTON, SC 29405

SC SHWS **S106233995**
SC VCP **N/A**
SC BROWNFIELDS
SC ALLSITES

Actual:
21 ft.

Focus Map:
13

SHWS:

Name:	NATIONAL WELDERS
Address:	4200 & 4202 DORCHESTER RD
City,State,Zip:	NORTH CHARLESTON, SC 29405
EPA ID:	SCS123456964

VCP:

Name:	NATIONAL WELDERS
Address:	4200 & 4202 DORCHESTER RD
City,State,Zip:	NORTH CHARLESTON, SC 29405
Person Company:	NATIONAL REALTY SALES
Prim Address 1:	Not reported
Prim Address 2:	Not reported
Prim City:	Not reported
Prim State:	Not reported
Prim Zip:	Not reported
Type Brownfield:	Hazardous Substances
Contact:	Not reported
Status code:	COMP
File Number:	54225
Exec Date:	5-Dec-03
Contract Mailed Date:	Not reported
Date Terminated:	Not reported
Contract #:	03-5550-RP
Contract Type:	RP

NATIONAL WELDERS (Continued) **S106233995**

Contract Manager:	STANBERY CHRISTOPHER A
Acreage:	0.81
COC Issued Date:	18-Apr-05
RC Executed Date:	Not reported
I C Received:	Not reported
Workplan Due:	Not reported
Workplan Receive:	Not reported
Workplan Reviewed:	Not reported
Workplan Approved:	Not reported
Report Receive:	Not reported
Report Reviewed:	Not reported
Report Approved:	Not reported
Cap Approved:	Not reported

Name:	NATIONAL WELDERS
Address:	4200 & 4202 DORCHESTER RD
City,State,Zip:	NORTH CHARLESTON, SC 29405
Person Company:	BINZ PROPERTIES
Prim Address 1:	Not reported
Prim Address 2:	Not reported
Prim City:	Not reported
Prim State:	Not reported
Prim Zip:	Not reported
Type Brownfield:	Hazardous Substances
Contact:	Not reported
Status code:	COMP
File Number:	54225
Exec Date:	5-Apr-04
Contract Mailed Date:	Not reported
Date Terminated:	Not reported
Contract #:	04-5550-NRP
Contract Type:	NRP
Contract Manager:	Not reported
Acreage:	0.81
COC Issued Date:	3-Sep-04
RC Executed Date:	Not reported
I C Received:	Not reported
Workplan Due:	Not reported
Workplan Receive:	Not reported
Workplan Reviewed:	Not reported
Workplan Approved:	Not reported
Report Receive:	Not reported
Report Reviewed:	Not reported
Report Approved:	Not reported
Cap Approved:	Not reported

SC BROWNFIELD:

Name:	NATIONAL WELDERS
Address:	4200 & 4202 DORCHESTER RD
City,State,Zip:	NORTH CHARLESTON, SC 29405
Contract Number:	04-5550-NRP
Contract Type:	NRP
File Number:	54225
Contract Manager:	Not reported
Person Company:	BINZ PROPERTIES
Primary Address1:	Not reported
Primary Address2:	Not reported

NATIONAL WELDERS (Continued) **S106233995**

Primary City:	Not reported
Primary State Code:	Not reported
Primary Zip Code:	Not reported
Type Brownfield:	Hazardous Substances
Acreage:	0.81
Contract Executed:	5-Apr-04
COC Date Issued:	3-Sep-04
RC Executed:	Not reported
Contact:	Not reported
Status Code:	COMP
IC Received:	Not reported
Workplan Due:	Not reported
Workplan Received:	Not reported
Workplan Reviewed:	Not reported
Workplan Approved:	Not reported
Report Received:	Not reported
Report Reviewed:	Not reported
Report Approved:	Not reported
Cap Approved:	Not reported
Contract Mailed:	Not reported
Date Terminated:	Not reported

ALLSITES:

Name:	NATIONAL WELDERS
Address:	4200 & 4202 DORCHESTER RD
City,State,Zip:	NORTH CHARLESTON, SC 29405
Brownfield:	No
Brownfield Type:	Hazardous Substances
Funds Used:	No
Resp Action:	Yes
Permit Number:	SCS123456964
Program:	SF
Owner:	NATIONAL REALTY SALES
Project Status Code:	COMP
Execute Date:	12/05/2003
Restrictions Filed Date:	Not yet recorded.
Cleanup Contract Complete Date:	04/18/2005
Project Complete Date:	4/18/2005
File Number:	54225
Land Use Restriction:	There are no restrictions on this site.
Contamination On Site:	Please call 803-898-2000 for this information.
Acreage:	1
Soil Contamination Desc:	Soil Contamination
Soil COCS:	VOCs, metals
SW Sed Contamination Desc:	Not reported
SW COCS:	Not reported
GW Contamination Desc:	G/W Contamination
GW COCS:	metals
Air Contamination Desc:	Not reported
Air COCS:	Not reported
Lat:	32.853096
Long:	-80.002175

508 South 1/2-1 0.942 mi. 4973 ft.

DAWSEY'S AUTOMOTIVE AND FLEET REPAIR
4610 SPRUILL AVE
N CHARLESTON, SC 29405

SC SHWS S120857714
SC AUL N/A
SC VCP
SC BROWNFIELDS
SC ALLSITES

Actual: 10 ft.

Focus Map: 9

SHWS:

Name:	DAWSEY'S AUTOMOTIVE AND FLEET REPAIR
Address:	4610 SPRUILL AVE
City,State,Zip:	N CHARLESTON, SC 29405
EPA ID:	SCS123457789

Name:	DAWSEY'S AUTOMOTIVE AND FLEET REPAIR
Address:	4610 SPRUILL AVE
Address 2:	Not reported
City,State,Zip:	N CHARLESTON, SC 29405

N CHARLESTON, SC 29405:

Owner:	TALBOT MANAGEMENT LLC
Latitude / Longitude:	32.878849 / -79.979926
Project Status:	ACTIVE
Execute Date:	09/26/2017
Restriction File Date:	05/07/2019
Cleanup Contract Complete Date:	06/12/2019
Project Complete Date:	06/12/2019
File Number:	58496
Land Use Restriction:	GW, RES, VAPOR ASSESSMENT
Contamination on Site:	Petroleum, Volatile Organic Compounds, Metals
Brownfield Type:	Not reported
Fund 128(A) Utilized:	No
Respond Action Planned:	No
Acreage:	Not reported

VCP:

Name:	DAWSEY'S AUTOMOTIVE AND FLEET REPAIR
Address:	4610 SPRUILL AVE
City,State,Zip:	N CHARLESTON, SC 29405
Person Company:	TALBOT MANAGEMENT LLC
Prim Address 1:	116 KINDRED LN
Prim Address 2:	Not reported
Prim City:	CHARLESTON
Prim State:	SC
Prim Zip:	29412
Type Brownfield:	Not reported
Contact:	ALEX SHISSIAS, ESQ.
Status code:	ACTIVE
File Number:	58496
Exec Date:	26-Sep-17
Contract Mailed Date:	21-Jun-17
Date Terminated:	Not reported
Contract #:	17-6475-NRP
Contract Type:	NRP
Contract Manager:	STANBERY CHRISTOPHER A
Acreage:	0.28
COC Issued Date:	12-Jun-19
RC Executed Date:	29-Apr-19
I C Received:	2-May-17
Workplan Due:	Not reported
Workplan Receive:	Not reported

DAWSEY'S AUTOMOTIVE AND FLEET REPAIR (Continued) **S120857714**

Workplan Reviewed:	Not reported
Workplan Approved:	Not reported
Report Receive:	Not reported
Report Reviewed:	Not reported
Report Approved:	Not reported
Cap Approved:	Not reported

SC BROWNFIELD:

Name:	DAWSEY'S AUTOMOTIVE AND FLEET REPAIR
Address:	4610 SPRUILL AVE
City,State,Zip:	N CHARLESTON, SC 29405
Contract Number:	17-6475-NRP
Contract Type:	NRP
File Number:	58496
Contract Manager:	STANBERY CHRISTOPHER A
Person Company:	TALBOT MANAGEMENT LLC
Primary Address1:	116 KINDRED LN
Primary Address2:	Not reported
Primary City:	CHARLESTON
Primary State Code:	SC
Primary Zip Code:	29412
Type Brownfield:	Not reported
Acreage:	0.28
Contract Executed:	26-Sep-17
COC Date Issued:	12-Jun-19
RC Executed:	29-Apr-19
Contact:	ALEX SHISSIAS, ESQ.
Status Code:	ACTIVE
IC Received:	2-May-17
Workplan Due:	Not reported
Workplan Received:	Not reported
Workplan Reviewed:	Not reported
Workplan Approved:	Not reported
Report Received:	Not reported
Report Reviewed:	Not reported
Report Approved:	Not reported
Cap Approved:	Not reported
Contract Mailed:	21-Jun-17
Date Terminated:	Not reported

ALLSITES:

Name:	DAWSEY'S AUTOMOTIVE AND FLEET REPAIR
Address:	4610 SPRUILL AVE
City,State,Zip:	N CHARLESTON, SC 29405
Brownfield:	Not reported
Brownfield Type:	Not reported
Funds Used:	No
Resp Action:	No
Permit Number:	Not reported
Program:	Not reported
Owner:	TALBOT MANAGEMENT LLC
Project Status Code:	ACTIVE
Execute Date:	09/26/2017
Restrictions Filed Date:	5/7/2019
Cleanup Contract Complete Date:	06/12/2019
Project Complete Date:	6/12/2019

DAWSEY'S AUTOMOTIVE AND FLEET REPAIR (Continued) **S120857714**

File Number:	58496
Land Use Restriction:	GW, RES, VAPOR ASSESSMENT
Contamination On Site:	Petroleum, Volatile Organic Compounds, Metals
Acreage:	Not reported
Soil Contamination Desc:	Not reported
Soil COCS:	Not reported
SW Sed Contamination Desc:	Not reported
SW COCS:	Not reported
GW Contamination Desc:	Not reported
GW COCS:	Not reported
Air Contamination Desc:	Not reported
Air COCS:	Not reported
Lat:	32.878849
Long:	-79.979926

---

509 **LIVINGSTON FAMILY PROPERTY** **SC SHWS** **S123664316**
WSW **2467 SAVANNAH HWY** **SC VCP** **N/A**
1/2-1 **CHARLESTON, SC 29414** **SC BROWNFIELDS**
0.945 mi. **SC ALLSITES**
4991 ft.

Actual:
29 ft.

Focus Map:
22

SHWS:

Name:	LIVINGSTON FAMILY PROPERTY
Address:	2467 SAVANNAH HWY
City,State,Zip:	CHARLESTON, SC 29414-5310
EPA ID:	SCS123457907

VCP:

Name:	LIVINGSTON FAMILY PROPERTY
Address:	2467 SAVANNAH HWY
City,State,Zip:	CHARLESTON, SC 29414-5310
Person Company:	2467 SAVANNAH HWY LLC
Prim Address 1:	Not reported
Prim Address 2:	Not reported
Prim City:	Not reported
Prim State:	Not reported
Prim Zip:	Not reported
Type Brownfield:	Not reported
Contact:	REED BROWNELL
Status code:	ACTIVE
File Number:	59036
Exec Date:	20-May-19
Contract Mailed Date:	Not reported
Date Terminated:	Not reported
Contract #:	19-7465-NRP
Contract Type:	NRP
Contract Manager:	STAMPS JERRY M
Acreage:	2.82
COC Issued Date:	Not reported
RC Executed Date:	Not reported
I C Received:	27-Feb-19
Workplan Due:	Not reported
Workplan Receive:	Not reported
Workplan Reviewed:	Not reported
Workplan Approved:	Not reported
Report Receive:	Not reported
Report Reviewed:	Not reported

LIVINGSTON FAMILY PROPERTY (Continued) **S123664316**

Report Approved:	Not reported
Cap Approved:	Not reported

SC BROWNFIELD:

Name:	LIVINGSTON FAMILY PROPERTY
Address:	2467 SAVANNAH HWY
City,State,Zip:	CHARLESTON, SC 29414-5310
Contract Number:	19-7465-NRP
Contract Type:	NRP
File Number:	59036
Contract Manager:	STAMPS JERRY M
Person Company:	2467 SAVANNAH HWY LLC
Primary Address1:	Not reported
Primary Address2:	Not reported
Primary City:	Not reported
Primary State Code:	Not reported
Primary Zip Code:	Not reported
Type Brownfield:	Not reported
Acreage:	2.82
Contract Executed:	20-May-19
COC Date Issued:	Not reported
RC Executed:	Not reported
Contact:	REED BROWNELL
Status Code:	ACTIVE
IC Received:	27-Feb-19
Workplan Due:	Not reported
Workplan Received:	Not reported
Workplan Reviewed:	Not reported
Workplan Approved:	Not reported
Report Received:	Not reported
Report Reviewed:	Not reported
Report Approved:	Not reported
Cap Approved:	Not reported
Contract Mailed:	Not reported
Date Terminated:	Not reported

ALLSITES:

Name:	LIVINGSTON FAMILY PROPERTY
Address:	2467 SAVANNAH HWY
City,State,Zip:	CHARLESTON, SC 29414-5310
Brownfield:	Not reported
Brownfield Type:	Not reported
Funds Used:	No
Resp Action:	No
Permit Number:	Not reported
Program:	Not reported
Owner:	2467 SAVANNAH HWY LLC
Project Status Code:	ACTIVE
Execute Date:	05/20/2019
Restrictions Filed Date:	Not yet recorded.
Cleanup Contract Complete Date:	Not reported
Project Complete Date:	Not yet completed.
File Number:	59036
Land Use Restriction:	We do not have enough information yet to determine whether restrictions will be required.
Contamination On Site:	Please call 803-898-2000 for this information.

LIVINGSTON FAMILY PROPERTY (Continued) **S123664316**

Acreage:	Not reported
Soil Contamination Desc:	Not reported
Soil COCS:	Not reported
SW Sed Contamination Desc:	Not reported
SW COCS:	Not reported
GW Contamination Desc:	Not reported
GW COCS:	Not reported
Air Contamination Desc:	Not reported
Air COCS:	Not reported
Lat:	Not reported
Long:	Not reported

510
West
1/2-1
0.962 mi.
5080 ft.

OLD TOWNE CLEANERS INC #3 **SC SHWS** **S107599699**
5405 DORCHESTER RD **N/A**
NORTH CHARLESTON, SC 29418

Actual:
25 ft.

Focus Map:
11

SHWS:

Name:	OLD TOWNE CLEANERS INC #3
Address:	5405 DORCHESTER RD
City,State,Zip:	NORTH CHARLESTON, SC 29418-5501
EPA ID:	SCDRY0055651

511
West
1/2-1
0.980 mi.
5173 ft.

JOINT BASE CHARLESTON AIR BASE **SEMS-ARCHIVE** **1000226686**
437 ABG DEEV **CORRACTS** **SC3570024460**
CHARLESTON AFB, SC 29404 **US ENG CONTROLS**
US INST CONTROL
SC SHWS
SC VCP
SC BROWNFIELDS
SC ALLSITES
2020 COR ACTION
SC GWCI
NY MANIFEST
SC MANIFEST

Actual:
52 ft.

Focus Map:
3

SEMS Archive:

Site ID:	0403487
EPA ID:	SC3570024460
Name:	USAF CHARLESTON AIR FORCE BASE
Address:	437 ABG/DEEV
Address 2:	Not reported
City,State,Zip:	CHARLESTON, SC 29404
Cong District:	01
FIPS Code:	45019
FF:	Y
NPL:	Not on the NPL
Non NPL Status:	NFRAP-Site does not qualify for the NPL based on existing information

SEMS Archive Detail:

Region:	04
Site ID:	0403487
EPA ID:	SC3570024460
Site Name:	USAF CHARLESTON AIR FORCE BASE
NPL:	N
FF:	Y

JOINT BASE CHARLESTON AIR BASE (Continued) **1000226686**

OU:	00
Action Code:	VS
Action Name:	ARCH SITE
SEQ:	1
Start Date:	Not reported
Finish Date:	1992-02-14 05:00:00
Qual:	Not reported
Current Action Lead:	EPA Perf In-Hse
Region:	04
Site ID:	0403487
EPA ID:	SC3570024460
Site Name:	USAF CHARLESTON AIR FORCE BASE
NPL:	N
FF:	Y
OU:	00
Action Code:	SI
Action Name:	SI
SEQ:	2
Start Date:	1992-01-30 05:00:00
Finish Date:	1992-02-14 05:00:00
Qual:	N
Current Action Lead:	Fed Fac
Region:	04
Site ID:	0403487
EPA ID:	SC3570024460
Site Name:	USAF CHARLESTON AIR FORCE BASE
NPL:	N
FF:	Y
OU:	00
Action Code:	PA
Action Name:	PA
SEQ:	1
Start Date:	1983-02-15 05:00:00
Finish Date:	1988-02-15 05:00:00
Qual:	N
Current Action Lead:	Fed Fac
Region:	04
Site ID:	0403487
EPA ID:	SC3570024460
Site Name:	USAF CHARLESTON AIR FORCE BASE
NPL:	N
FF:	Y
OU:	00
Action Code:	DS
Action Name:	DISCVRY
SEQ:	1
Start Date:	1988-02-12 05:00:00
Finish Date:	1988-02-12 05:00:00
Qual:	Not reported
Current Action Lead:	Fed Fac
Region:	04
Site ID:	0403487
EPA ID:	SC3570024460

JOINT BASE CHARLESTON AIR BASE (Continued) **1000226686**

Site Name:	USAF CHARLESTON AIR FORCE BASE
NPL:	N
FF:	Y
OU:	00
Action Code:	SI
Action Name:	SI
SEQ:	1
Start Date:	1986-03-15 05:00:00
Finish Date:	1988-06-15 04:00:00
Qual:	N
Current Action Lead:	Fed Fac

CORRACTS:

EPA ID:	SC3570024460
EPA Region:	04
Area Name:	SWMU 67 (LF017)
Actual Date:	2019-10-02 00:00:00.0
Action:	CA520
NAICS Code(s):	92811 National Security
Original schedule date:	Not reported
Schedule end date:	Not reported

EPA ID:	SC3570024460
EPA Region:	04
Area Name:	SWMU 58 (OT012) & 70 (ZONE 3)
Actual Date:	2019-10-01 00:00:00.0
Action:	CA525
NAICS Code(s):	92811 National Security
Original schedule date:	Not reported
Schedule end date:	Not reported

EPA ID:	SC3570024460
EPA Region:	04
Area Name:	AOC O (OT-16)
Actual Date:	2019-10-01 00:00:00.0
Action:	CA150 - RFI Workplan Approved
NAICS Code(s):	92811 National Security
Original schedule date:	Not reported
Schedule end date:	Not reported

EPA ID:	SC3570024460
EPA Region:	04
Area Name:	AOC S - Radar Annex TCE Plume
Actual Date:	2019-09-30 00:00:00.0
Action:	CA520
NAICS Code(s):	92811 National Security
Original schedule date:	Not reported
Schedule end date:	Not reported

EPA ID:	SC3570024460
EPA Region:	04
Area Name:	AOC O (OT-16)

JOINT BASE CHARLESTON AIR BASE (Continued) **1000226686**

Actual Date: 2019-09-17 00:00:00.0
Action: CA520
NAICS Code(s): 92811
National Security
Original schedule date: Not reported
Schedule end date: Not reported

EPA ID: SC3570024460
EPA Region: 04
Area Name: AOC S - Radar Annex TCE Plume
Actual Date: 2019-09-12 00:00:00.0
Action: CA715
NAICS Code(s): 92811
National Security
Original schedule date: Not reported
Schedule end date: Not reported

EPA ID: SC3570024460
EPA Region: 04
Area Name: AOC S - Radar Annex TCE Plume
Actual Date: 2019-09-12 00:00:00.0
Action: CA715
NAICS Code(s): 92811
National Security
Original schedule date: Not reported
Schedule end date: Not reported

EPA ID: SC3570024460
EPA Region: 04
Area Name: SWMU 28 - AH-1 Waste Accumulation Area
Actual Date: 2019-09-12 00:00:00.0
Action: CA545
NAICS Code(s): 92811
National Security
Original schedule date: Not reported
Schedule end date: Not reported

EPA ID: SC3570024460
EPA Region: 04
Area Name: SWMU 58 (OT012) & 70 (ZONE 3)
Actual Date: 2019-09-11 00:00:00.0
Action: CA520
NAICS Code(s): 92811
National Security
Original schedule date: Not reported
Schedule end date: Not reported

EPA ID: SC3570024460
EPA Region: 04
Area Name: SWMU 108, Bldg 58 Abandoned Diesel Tank
Actual Date: 2019-08-30 00:00:00.0
Action: CA525
NAICS Code(s): 92811
National Security
Original schedule date: Not reported
Schedule end date: Not reported

JOINT BASE CHARLESTON AIR BASE (Continued) **1000226686**

EPA ID: SC3570024460
EPA Region: 04
Area Name: AOC O (OT-16)
Actual Date: 2019-08-23 00:00:00.0
Action: CA110 - RFI Workplan Received
NAICS Code(s): 92811
National Security
Original schedule date: Not reported
Schedule end date: Not reported

EPA ID: SC3570024460
EPA Region: 04
Area Name: AOC O (OT-16)
Actual Date: 2019-08-23 00:00:00.0
Action: CA110 - RFI Workplan Received
NAICS Code(s): 92811
National Security
Original schedule date: Not reported
Schedule end date: Not reported

EPA ID: SC3570024460
EPA Region: 04
Area Name: SWMU 69 (LF002) Landfill #4
Actual Date: 2019-08-23 00:00:00.0
Action: CA525
NAICS Code(s): 92811
National Security
Original schedule date: Not reported
Schedule end date: Not reported

EPA ID: SC3570024460
EPA Region: 04
Area Name: SWMU 28 - AH-1 Waste Accumulation Area
Actual Date: 2019-08-09 00:00:00.0
Action: CA540
NAICS Code(s): 92811
National Security
Original schedule date: Not reported
Schedule end date: Not reported

EPA ID: SC3570024460
EPA Region: 04
Area Name: AOC S - Radar Annex TCE Plume
Actual Date: 2019-08-05 00:00:00.0
Action: CA710
NAICS Code(s): 92811
National Security
Original schedule date: Not reported
Schedule end date: Not reported

EPA ID: SC3570024460
EPA Region: 04
Area Name: SWMU 68 (LF006) Landfill #3
Actual Date: 2019-08-02 00:00:00.0
Action: CA525
NAICS Code(s): 92811
National Security

JOINT BASE CHARLESTON AIR BASE (Continued) **1000226686**

Original schedule date: Not reported
Schedule end date: Not reported

EPA ID: SC3570024460
EPA Region: 04
Area Name: AOC O (OT-16)
Actual Date: 2019-07-25 00:00:00.0
Action: CA525
NAICS Code(s): 92811
National Security
Original schedule date: Not reported
Schedule end date: Not reported

EPA ID: SC3570024460
EPA Region: 04
Area Name: SWMU 108, Bldg 58 Abandoned Diesel Tank
Actual Date: 2019-07-24 00:00:00.0
Action: CA520
NAICS Code(s): 92811
National Security
Original schedule date: Not reported
Schedule end date: Not reported

EPA ID: SC3570024460
EPA Region: 04
Area Name: SWMU 69 (LF002) Landfill #4
Actual Date: 2019-07-23 00:00:00.0
Action: CA520
NAICS Code(s): 92811
National Security
Original schedule date: Not reported
Schedule end date: Not reported

EPA ID: SC3570024460
EPA Region: 04
Area Name: SWMU 55/Fire Training Area #3 & FT - 03
Actual Date: 2019-07-11 00:00:00.0
Action: CA525
NAICS Code(s): 92811
National Security
Original schedule date: Not reported
Schedule end date: Not reported

EPA ID: SC3570024460
EPA Region: 04
Area Name: AOC O (OT-16)
Actual Date: 2019-07-05 00:00:00.0
Action: CA520
NAICS Code(s): 92811
National Security
Original schedule date: Not reported
Schedule end date: Not reported

EPA ID: SC3570024460
EPA Region: 04
Area Name: LANDFILL LF-06 - SWMU 68
Actual Date: 2019-07-01 00:00:00.0

JOINT BASE CHARLESTON AIR BASE (Continued) **1000226686**

Action: CA520
NAICS Code(s): 92811
National Security
Original schedule date: Not reported
Schedule end date: Not reported

EPA ID: SC3570024460
EPA Region: 04
Area Name: SWMU 55/Fire Training Area #3 & FT - 03
Actual Date: 2019-06-27 00:00:00.0
Action: CA520
NAICS Code(s): 92811
National Security
Original schedule date: Not reported
Schedule end date: Not reported

EPA ID: SC3570024460
EPA Region: 04
Area Name: ZONE 4
Actual Date: 2019-06-19 00:00:00.0
Action: CA520
NAICS Code(s): 92811
National Security
Original schedule date: Not reported
Schedule end date: Not reported

EPA ID: SC3570024460
EPA Region: 04
Area Name: SWMU 118 - BUILDING 371 WASH RACK
Actual Date: 2019-06-13 00:00:00.0
Action: CA341
NAICS Code(s): 92811
National Security
Original schedule date: Not reported
Schedule end date: Not reported

EPA ID: SC3570024460
EPA Region: 04
Area Name: SWMU 118 - BUILDING 371 WASH RACK
Actual Date: 2019-06-04 00:00:00.0
Action: CA340 - CMS Report Received
NAICS Code(s): 92811
National Security
Original schedule date: Not reported
Schedule end date: Not reported

EPA ID: SC3570024460
EPA Region: 04
Area Name: SWMU 123 (Building 548 Wash Rack)
Actual Date: 2019-05-23 00:00:00.0
Action: CA150 - RFI Workplan Approved
NAICS Code(s): 92811
National Security
Original schedule date: Not reported
Schedule end date: Not reported

EPA ID: SC3570024460

JOINT BASE CHARLESTON AIR BASE (Continued) **1000226686**

EPA Region: 04
Area Name: SWMU 83
Actual Date: 2019-05-23 00:00:00.0
Action: CA150 - RFI Workplan Approved
NAICS Code(s): 92811
National Security
Original schedule date: Not reported
Schedule end date: Not reported

EPA ID: SC3570024460
EPA Region: 04
Area Name: SWMU 82
Actual Date: 2019-05-23 00:00:00.0
Action: CA150 - RFI Workplan Approved
NAICS Code(s): 92811
National Security
Original schedule date: Not reported
Schedule end date: Not reported

EPA ID: SC3570024460
EPA Region: 04
Area Name: SWMU 109
Actual Date: 2019-05-23 00:00:00.0
Action: CA150 - RFI Workplan Approved
NAICS Code(s): 92811
National Security
Original schedule date: Not reported
Schedule end date: Not reported

EPA ID: SC3570024460
EPA Region: 04
Area Name: SWMU 110
Actual Date: 2019-05-23 00:00:00.0
Action: CA150 - RFI Workplan Approved
NAICS Code(s): 92811
National Security
Original schedule date: Not reported
Schedule end date: Not reported

EPA ID: SC3570024460
EPA Region: 04
Area Name: SWMU 101
Actual Date: 2019-05-23 00:00:00.0
Action: CA150 - RFI Workplan Approved
NAICS Code(s): 92811
National Security
Original schedule date: Not reported
Schedule end date: Not reported

EPA ID: SC3570024460
EPA Region: 04
Area Name: SWMU 118 - BUILDING 371 WASH RACK
Actual Date: 2019-05-02 00:00:00.0
Action: CA341
NAICS Code(s): 92811
National Security
Original schedule date: Not reported

JOINT BASE CHARLESTON AIR BASE (Continued) **1000226686**

Schedule end date: Not reported

EPA ID: SC3570024460
EPA Region: 04
Area Name: SWMU 123 (Building 548 Wash Rack)
Actual Date: 2019-04-29 00:00:00.0
Action: CA110 - RFI Workplan Received
NAICS Code(s): 92811
National Security
Original schedule date: Not reported
Schedule end date: Not reported

EPA ID: SC3570024460
EPA Region: 04
Area Name: SWMU 83
Actual Date: 2019-04-29 00:00:00.0
Action: CA110 - RFI Workplan Received
NAICS Code(s): 92811
National Security
Original schedule date: Not reported
Schedule end date: Not reported

EPA ID: SC3570024460
EPA Region: 04
Area Name: SWMU 110
Actual Date: 2019-04-29 00:00:00.0
Action: CA110 - RFI Workplan Received
NAICS Code(s): 92811
National Security
Original schedule date: Not reported
Schedule end date: Not reported

EPA ID: SC3570024460
EPA Region: 04
Area Name: SWMU 109
Actual Date: 2019-04-29 00:00:00.0
Action: CA110 - RFI Workplan Received
NAICS Code(s): 92811
National Security
Original schedule date: Not reported
Schedule end date: Not reported

EPA ID: SC3570024460
EPA Region: 04
Area Name: SWMU 82
Actual Date: 2019-04-29 00:00:00.0
Action: CA110 - RFI Workplan Received
NAICS Code(s): 92811
National Security
Original schedule date: Not reported
Schedule end date: Not reported

EPA ID: SC3570024460
EPA Region: 04
Area Name: SWMU 108, Bldg 58 Abandoned Diesel Tank
Actual Date: 2019-04-18 00:00:00.0
Action: CA630

JOINT BASE CHARLESTON AIR BASE (Continued) **1000226686**

NAICS Code(s): 92811
National Security
Original schedule date: Not reported
Schedule end date: Not reported

EPA ID: SC3570024460
EPA Region: 04
Area Name: Zone 4 - SWMU 151 Bldg 543 Oil-Water Sep
Actual Date: 2019-04-17 00:00:00.0
Action: CA525
NAICS Code(s): 92811
National Security
Original schedule date: Not reported
Schedule end date: Not reported

EPA ID: SC3570024460
EPA Region: 04
Area Name: SWMU 82
Actual Date: 2019-04-17 00:00:00.0
Action: CA120 - RFI Workplan Modification Requested By Agency
NAICS Code(s): 92811
National Security
Original schedule date: Not reported
Schedule end date: Not reported

EPA ID: SC3570024460
EPA Region: 04
Area Name: SWMU 83
Actual Date: 2019-04-17 00:00:00.0
Action: CA120 - RFI Workplan Modification Requested By Agency
NAICS Code(s): 92811
National Security
Original schedule date: Not reported
Schedule end date: Not reported

EPA ID: SC3570024460
EPA Region: 04
Area Name: SWMU 123 (Building 548 Wash Rack)
Actual Date: 2019-04-17 00:00:00.0
Action: CA120 - RFI Workplan Modification Requested By Agency
NAICS Code(s): 92811
National Security
Original schedule date: Not reported
Schedule end date: Not reported

EPA ID: SC3570024460
EPA Region: 04
Area Name: SWMU 110
Actual Date: 2019-04-17 00:00:00.0
Action: CA120 - RFI Workplan Modification Requested By Agency
NAICS Code(s): 92811
National Security
Original schedule date: Not reported
Schedule end date: Not reported

EPA ID: SC3570024460
EPA Region: 04

JOINT BASE CHARLESTON AIR BASE (Continued) **1000226686**

Area Name: SWMU 109
Actual Date: 2019-04-17 00:00:00.0
Action: CA120 - RFI Workplan Modification Requested By Agency
NAICS Code(s): 92811
National Security
Original schedule date: Not reported
Schedule end date: Not reported

EPA ID: SC3570024460
EPA Region: 04
Area Name: ZONE 4
Actual Date: 2019-04-12 00:00:00.0
Action: CA520
NAICS Code(s): 92811
National Security
Original schedule date: Not reported
Schedule end date: Not reported

EPA ID: SC3570024460
EPA Region: 04
Area Name: SWMU 118 - BUILDING 371 WASH RACK
Actual Date: 2019-04-03 00:00:00.0
Action: CA340 - CMS Report Received
NAICS Code(s): 92811
National Security
Original schedule date: Not reported
Schedule end date: Not reported

EPA ID: SC3570024460
EPA Region: 04
Area Name: AOC O (OT-16)
Actual Date: 2019-03-27 00:00:00.0
Action: CA170 - RFI Supplemental Information Deemed Satisfactory
NAICS Code(s): 92811
National Security
Original schedule date: Not reported
Schedule end date: Not reported

EPA ID: SC3570024460
EPA Region: 04
Area Name: ZONE 4
Actual Date: 2019-03-27 00:00:00.0
Action: CA525
NAICS Code(s): 92811
National Security
Original schedule date: Not reported
Schedule end date: Not reported

EPA ID: SC3570024460
EPA Region: 04
Area Name: SWMU 55/Fire Training Area #3 & FT - 03
Actual Date: 2019-03-22 00:00:00.0
Action: CA525
NAICS Code(s): 92811
National Security
Original schedule date: Not reported
Schedule end date: Not reported

JOINT BASE CHARLESTON AIR BASE (Continued) **1000226686**

EPA ID: SC3570024460
EPA Region: 04
Area Name: SWMU 118 - BUILDING 371 WASH RACK
Actual Date: 2019-03-14 00:00:00.0
Action: CA341
NAICS Code(s): 92811
National Security
Original schedule date: Not reported
Schedule end date: Not reported

EPA ID: SC3570024460
EPA Region: 04
Area Name: SWMU 123 (Building 548 Wash Rack)
Actual Date: 2019-03-12 00:00:00.0
Action: CA110 - RFI Workplan Received
NAICS Code(s): 92811
National Security
Original schedule date: Not reported
Schedule end date: Not reported

EPA ID: SC3570024460
EPA Region: 04
Area Name: SWMU 83
Actual Date: 2019-03-12 00:00:00.0
Action: CA110 - RFI Workplan Received
NAICS Code(s): 92811
National Security
Original schedule date: Not reported
Schedule end date: Not reported

EPA ID: SC3570024460
EPA Region: 04
Area Name: SWMU 82
Actual Date: 2019-03-12 00:00:00.0
Action: CA110 - RFI Workplan Received
NAICS Code(s): 92811
National Security
Original schedule date: Not reported
Schedule end date: Not reported

EPA ID: SC3570024460
EPA Region: 04
Area Name: SWMU 109
Actual Date: 2019-03-12 00:00:00.0
Action: CA110 - RFI Workplan Received
NAICS Code(s): 92811
National Security
Original schedule date: Not reported
Schedule end date: Not reported

EPA ID: SC3570024460
EPA Region: 04
Area Name: SWMUS 83, 109, 110
Actual Date: 2019-03-12 00:00:00.0
Action: CA110 - RFI Workplan Received
NAICS Code(s): 92811
National Security

JOINT BASE CHARLESTON AIR BASE (Continued) **1000226686**

Original schedule date: Not reported
Schedule end date: Not reported

EPA ID: SC3570024460
EPA Region: 04
Area Name: SWMU 110
Actual Date: 2019-03-12 00:00:00.0
Action: CA110 - RFI Workplan Received
NAICS Code(s): 92811
National Security
Original schedule date: Not reported
Schedule end date: Not reported

EPA ID: SC3570024460
EPA Region: 04
Area Name: SWMU 108, Bldg 58 Abandoned Diesel Tank
Actual Date: 2019-03-06 00:00:00.0
Action: CA610
NAICS Code(s): 92811
National Security
Original schedule date: Not reported
Schedule end date: Not reported

EPA ID: SC3570024460
EPA Region: 04
Area Name: AOC O (OT-16)
Actual Date: 2019-03-05 00:00:00.0
Action: CA160 - RFI Supplemental Information Received
NAICS Code(s): 92811
National Security
Original schedule date: Not reported
Schedule end date: Not reported

EPA ID: SC3570024460
EPA Region: 04
Area Name: SWMU 108, Bldg 58 Abandoned Diesel Tank
Actual Date: 2019-02-20 00:00:00.0
Action: CA525
NAICS Code(s): 92811
National Security
Original schedule date: Not reported
Schedule end date: Not reported

EPA ID: SC3570024460
EPA Region: 04
Area Name: AOC O (OT-16)
Actual Date: 2019-02-08 00:00:00.0
Action: CA165
NAICS Code(s): 92811
National Security
Original schedule date: Not reported
Schedule end date: Not reported

EPA ID: SC3570024460
EPA Region: 04
Area Name: ZONE 4
Actual Date: 2019-02-06 00:00:00.0

JOINT BASE CHARLESTON AIR BASE (Continued) **1000226686**

Action: CA520
NAICS Code(s): 92811
National Security
Original schedule date: Not reported
Schedule end date: Not reported

EPA ID: SC3570024460
EPA Region: 04
Area Name: SWMU 60 (OT011) Hardfill Area #3.
Actual Date: 2019-01-31 00:00:00.0
Action: CA520
NAICS Code(s): 92811
National Security
Original schedule date: Not reported
Schedule end date: Not reported

EPA ID: SC3570024460
EPA Region: 04
Area Name: SWMU 139
Actual Date: 2019-01-31 00:00:00.0
Action: CA520
NAICS Code(s): 92811
National Security
Original schedule date: Not reported
Schedule end date: Not reported

EPA ID: SC3570024460
EPA Region: 04
Area Name: Zone 4 - SWMU 151 Bldg 543 Oil-Water Sep
Actual Date: 2019-01-31 00:00:00.0
Action: CA520
NAICS Code(s): 92811
National Security
Original schedule date: Not reported
Schedule end date: Not reported

EPA ID: SC3570024460
EPA Region: 04
Area Name: SWMUS 149 Bldg 532 [ZONE 4]
Actual Date: 2019-01-31 00:00:00.0
Action: CA520
NAICS Code(s): 92811
National Security
Original schedule date: Not reported
Schedule end date: Not reported

EPA ID: SC3570024460
EPA Region: 04
Area Name: SWMU 58 (OT012) & 70 (ZONE 3)
Actual Date: 2019-01-31 00:00:00.0
Action: CA520
NAICS Code(s): 92811
National Security
Original schedule date: Not reported
Schedule end date: Not reported

EPA ID: SC3570024460

JOINT BASE CHARLESTON AIR BASE (Continued) **1000226686**

EPA Region: 04
Area Name: SWMU 69 (LF002) Landfill #4
Actual Date: 2019-01-31 00:00:00.0
Action: CA520
NAICS Code(s): 92811
National Security
Original schedule date: Not reported
Schedule end date: Not reported

EPA ID: SC3570024460
EPA Region: 04
Area Name: SWMU 66 (LF004)
Actual Date: 2019-01-31 00:00:00.0
Action: CA520
NAICS Code(s): 92811
National Security
Original schedule date: Not reported
Schedule end date: Not reported

EPA ID: SC3570024460
EPA Region: 04
Area Name: SWMU 68 (LF006) Landfill #3
Actual Date: 2019-01-31 00:00:00.0
Action: CA520
NAICS Code(s): 92811
National Security
Original schedule date: Not reported
Schedule end date: Not reported

EPA ID: SC3570024460
EPA Region: 04
Area Name: AOC S - Radar Annex TCE Plume
Actual Date: 2019-01-31 00:00:00.0
Action: CA520
NAICS Code(s): 92811
National Security
Original schedule date: Not reported
Schedule end date: Not reported

EPA ID: SC3570024460
EPA Region: 04
Area Name: SWMU 55/Fire Training Area #3 & FT - 03
Actual Date: 2019-01-31 00:00:00.0
Action: CA520
NAICS Code(s): 92811
National Security
Original schedule date: Not reported
Schedule end date: Not reported

EPA ID: SC3570024460
EPA Region: 04
Area Name: SWMU 88
Actual Date: 2019-01-31 00:00:00.0
Action: CA520
NAICS Code(s): 92811
National Security
Original schedule date: Not reported

JOINT BASE CHARLESTON AIR BASE (Continued) **1000226686**

Schedule end date: Not reported

EPA ID: SC3570024460
EPA Region: 04
Area Name: SWMU 125
Actual Date: 2019-01-31 00:00:00.0
Action: CA520
NAICS Code(s): 92811
National Security
Original schedule date: Not reported
Schedule end date: Not reported

EPA ID: SC3570024460
EPA Region: 04
Area Name: SWMU 124
Actual Date: 2019-01-31 00:00:00.0
Action: CA520
NAICS Code(s): 92811
National Security
Original schedule date: Not reported
Schedule end date: Not reported

EPA ID: SC3570024460
EPA Region: 04
Area Name: SWMU 106
Actual Date: 2019-01-31 00:00:00.0
Action: CA520
NAICS Code(s): 92811
National Security
Original schedule date: Not reported
Schedule end date: Not reported

EPA ID: SC3570024460
EPA Region: 04
Area Name: SWMU 105
Actual Date: 2019-01-31 00:00:00.0
Action: CA520
NAICS Code(s): 92811
National Security
Original schedule date: Not reported
Schedule end date: Not reported

EPA ID: SC3570024460
EPA Region: 04
Area Name: SWMU 95
Actual Date: 2019-01-31 00:00:00.0
Action: CA520
NAICS Code(s): 92811
National Security
Original schedule date: Not reported
Schedule end date: Not reported

EPA ID: SC3570024460
EPA Region: 04
Area Name: SWMU 94
Actual Date: 2019-01-31 00:00:00.0
Action: CA520

JOINT BASE CHARLESTON AIR BASE (Continued) **1000226686**

NAICS Code(s): 92811
National Security
Original schedule date: Not reported
Schedule end date: Not reported

EPA ID: SC3570024460
EPA Region: 04
Area Name: SWMU 137
Actual Date: 2019-01-31 00:00:00.0
Action: CA520
NAICS Code(s): 92811
National Security
Original schedule date: Not reported
Schedule end date: Not reported

EPA ID: SC3570024460
EPA Region: 04
Area Name: SWMU 67 (LF017)
Actual Date: 2019-01-31 00:00:00.0
Action: CA520
NAICS Code(s): 92811
National Security
Original schedule date: Not reported
Schedule end date: Not reported

EPA ID: SC3570024460
EPA Region: 04
Area Name: AOC Y - Suspected Skeet Range
Actual Date: 2019-01-31 00:00:00.0
Action: CA520
NAICS Code(s): 92811
National Security
Original schedule date: Not reported
Schedule end date: Not reported

EPA ID: SC3570024460
EPA Region: 04
Area Name: SWMU 55/Fire Training Area #3 & FT - 03
Actual Date: 2019-01-24 00:00:00.0
Action: CA520
NAICS Code(s): 92811
National Security
Original schedule date: Not reported
Schedule end date: Not reported

EPA ID: SC3570024460
EPA Region: 04
Area Name: SWMU 118 - BUILDING 371 WASH RACK
Actual Date: 2019-01-22 00:00:00.0
Action: CA340 - CMS Report Received
NAICS Code(s): 92811
National Security
Original schedule date: Not reported
Schedule end date: Not reported

EPA ID: SC3570024460
EPA Region: 04

JOINT BASE CHARLESTON AIR BASE (Continued) **1000226686**

Area Name: SWMU 55/Fire Training Area #3 & FT - 03
Actual Date: 2019-01-18 00:00:00.0
Action: CA630
NAICS Code(s): 92811
National Security
Original schedule date: Not reported
Schedule end date: Not reported

EPA ID: SC3570024460
EPA Region: 04
Area Name: SWMU 108, Bldg 58 Abandoned Diesel Tank
Actual Date: 2019-01-16 00:00:00.0
Action: CA520
NAICS Code(s): 92811
National Security
Original schedule date: Not reported
Schedule end date: Not reported

EPA ID: SC3570024460
EPA Region: 04
Area Name: AOC O (OT-16)
Actual Date: 2019-01-16 00:00:00.0
Action: CA160 - RFI Supplemental Information Received
NAICS Code(s): 92811
National Security
Original schedule date: Not reported
Schedule end date: Not reported

EPA ID: SC3570024460
EPA Region: 04
Area Name: AOC W - Skeet Range 1
Actual Date: 2018-12-13 00:00:00.0
Action: CA341
NAICS Code(s): 92811
National Security
Original schedule date: Not reported
Schedule end date: Not reported

EPA ID: SC3570024460
EPA Region: 04
Area Name: AOC X - Skeet Range 2
Actual Date: 2018-12-13 00:00:00.0
Action: CA341
NAICS Code(s): 92811
National Security
Original schedule date: Not reported
Schedule end date: Not reported

EPA ID: SC3570024460
EPA Region: 04
Area Name: SWMU 108, Bldg 58 Abandoned Diesel Tank
Actual Date: 2018-11-30 00:00:00.0
Action: CA525
NAICS Code(s): 92811
National Security
Original schedule date: Not reported
Schedule end date: Not reported

JOINT BASE CHARLESTON AIR BASE (Continued) **1000226686**

EPA ID: SC3570024460
EPA Region: 04
Area Name: SWMU 118 - BUILDING 371 WASH RACK
Actual Date: 2018-11-13 00:00:00.0
Action: CA336
NAICS Code(s): 92811
National Security
Original schedule date: Not reported
Schedule end date: Not reported

EPA ID: SC3570024460
EPA Region: 04
Area Name: AOC X - Skeet Range 2
Actual Date: 2018-10-31 00:00:00.0
Action: CA340 - CMS Report Received
NAICS Code(s): 92811
National Security
Original schedule date: Not reported
Schedule end date: Not reported

EPA ID: SC3570024460
EPA Region: 04
Area Name: AOC W - Skeet Range 1
Actual Date: 2018-10-31 00:00:00.0
Action: CA340 - CMS Report Received
NAICS Code(s): 92811
National Security
Original schedule date: Not reported
Schedule end date: Not reported

EPA ID: SC3570024460
EPA Region: 04
Area Name: SWMU 108, Bldg 58 Abandoned Diesel Tank
Actual Date: 2018-10-19 00:00:00.0
Action: CA520
NAICS Code(s): 92811
National Security
Original schedule date: Not reported
Schedule end date: Not reported

EPA ID: SC3570024460
EPA Region: 04
Area Name: SWMU 55/Fire Training Area #3 & FT - 03
Actual Date: 2018-10-18 00:00:00.0
Action: CA525
NAICS Code(s): 92811
National Security
Original schedule date: Not reported
Schedule end date: Not reported

EPA ID: SC3570024460
EPA Region: 04
Area Name: SWMU 118 - BUILDING 371 WASH RACK
Actual Date: 2018-10-15 00:00:00.0
Action: CA334
NAICS Code(s): 92811
National Security

JOINT BASE CHARLESTON AIR BASE (Continued) **1000226686**

Original schedule date: Not reported
Schedule end date: Not reported

EPA ID: SC3570024460
EPA Region: 04
Area Name: AOC S - Radar Annex TCE Plume
Actual Date: 2018-10-10 00:00:00.0
Action: CA525
NAICS Code(s): 92811
National Security
Original schedule date: Not reported
Schedule end date: Not reported

EPA ID: SC3570024460
EPA Region: 04
Area Name: AOC W - Skeet Range 1
Actual Date: 2018-10-05 00:00:00.0
Action: CA336
NAICS Code(s): 92811
National Security
Original schedule date: Not reported
Schedule end date: Not reported

EPA ID: SC3570024460
EPA Region: 04
Area Name: AOC X - Skeet Range 2
Actual Date: 2018-10-05 00:00:00.0
Action: CA336
NAICS Code(s): 92811
National Security
Original schedule date: Not reported
Schedule end date: Not reported

EPA ID: SC3570024460
EPA Region: 04
Area Name: ZONE 4
Actual Date: 2018-10-04 00:00:00.0
Action: CA525
NAICS Code(s): 92811
National Security
Original schedule date: Not reported
Schedule end date: Not reported

EPA ID: SC3570024460
EPA Region: 04
Area Name: SWMU 55/Fire Training Area #3 & FT - 03
Actual Date: 2018-09-21 00:00:00.0
Action: CA520
NAICS Code(s): 92811
National Security
Original schedule date: Not reported
Schedule end date: Not reported

EPA ID: SC3570024460
EPA Region: 04
Area Name: ZONE 2 (OT016)
Actual Date: 2018-09-19 00:00:00.0

JOINT BASE CHARLESTON AIR BASE (Continued) **1000226686**

Action: CA525
NAICS Code(s): 92811
National Security
Original schedule date: Not reported
Schedule end date: Not reported

EPA ID: SC3570024460
EPA Region: 04
Area Name: AOC S - Radar Annex TCE Plume
Actual Date: 2018-09-17 00:00:00.0
Action: CA520
NAICS Code(s): 92811
National Security
Original schedule date: Not reported
Schedule end date: Not reported

EPA ID: SC3570024460
EPA Region: 04
Area Name: SWMUS 149 Bldg 532 [ZONE 4]
Actual Date: 2018-09-10 00:00:00.0
Action: CA520
NAICS Code(s): 92811
National Security
Original schedule date: Not reported
Schedule end date: Not reported

EPA ID: SC3570024460
EPA Region: 04
Area Name: LANDFILL LF-06 - SWMU 68
Actual Date: 2018-08-23 00:00:00.0
Action: CA525
NAICS Code(s): 92811
National Security
Original schedule date: Not reported
Schedule end date: Not reported

EPA ID: SC3570024460
EPA Region: 04
Area Name: SWMU 68 (LF006) Landfill #3
Actual Date: 2018-08-23 00:00:00.0
Action: CA525
NAICS Code(s): 92811
National Security
Original schedule date: Not reported
Schedule end date: Not reported

EPA ID: SC3570024460
EPA Region: 04
Area Name: SWMU 123 (Building 548 Wash Rack)
Actual Date: 2018-08-22 00:00:00.0
Action: CA191
NAICS Code(s): 92811
National Security
Original schedule date: Not reported
Schedule end date: Not reported

EPA ID: SC3570024460

JOINT BASE CHARLESTON AIR BASE (Continued) **1000226686**

EPA Region: 04
Area Name: ZONE 2 (OT016)
Actual Date: 2018-08-22 00:00:00.0
Action: CA520
NAICS Code(s): 92811
National Security
Original schedule date: Not reported
Schedule end date: Not reported

EPA ID: SC3570024460
EPA Region: 04
Area Name: AOC O (OT-16)
Actual Date: 2018-08-17 00:00:00.0
Action: CA525
NAICS Code(s): 92811
National Security
Original schedule date: Not reported
Schedule end date: Not reported

EPA ID: SC3570024460
EPA Region: 04
Area Name: LANDFILL LF-06 - SWMU 68
Actual Date: 2018-08-15 00:00:00.0
Action: CA520
NAICS Code(s): 92811
National Security
Original schedule date: Not reported
Schedule end date: Not reported

EPA ID: SC3570024460
EPA Region: 04
Area Name: SWMU 68 (LF006) Landfill #3
Actual Date: 2018-08-15 00:00:00.0
Action: CA520
NAICS Code(s): 92811
National Security
Original schedule date: Not reported
Schedule end date: Not reported

EPA ID: SC3570024460
EPA Region: 04
Area Name: SWMU 123 (Building 548 Wash Rack)
Actual Date: 2018-08-07 00:00:00.0
Action: CA190 - RFI Report Received
NAICS Code(s): 92811
National Security
Original schedule date: Not reported
Schedule end date: Not reported

EPA ID: SC3570024460
EPA Region: 04
Area Name: AOC X - Skeet Range 2
Actual Date: 2018-08-06 00:00:00.0
Action: CA334
NAICS Code(s): 92811
National Security
Original schedule date: Not reported

JOINT BASE CHARLESTON AIR BASE (Continued) **1000226686**

Schedule end date: Not reported

EPA ID: SC3570024460
EPA Region: 04
Area Name: AOC W - Skeet Range 1
Actual Date: 2018-08-06 00:00:00.0
Action: CA334
NAICS Code(s): 92811
National Security
Original schedule date: Not reported
Schedule end date: Not reported

EPA ID: SC3570024460
EPA Region: 04
Area Name: AOC O (OT-16)
Actual Date: 2018-07-30 00:00:00.0
Action: CA520
NAICS Code(s): 92811
National Security
Original schedule date: Not reported
Schedule end date: Not reported

EPA ID: SC3570024460
EPA Region: 04
Area Name: SWMU 123 (Building 548 Wash Rack)
Actual Date: 2018-07-25 00:00:00.0
Action: CA191
NAICS Code(s): 92811
National Security
Original schedule date: Not reported
Schedule end date: Not reported

EPA ID: SC3570024460
EPA Region: 04
Area Name: SWMUS 82,83,84,101,109,110,118 & 147
Actual Date: 2018-07-24 00:00:00.0
Action: CA186
NAICS Code(s): 92811
National Security
Original schedule date: Not reported
Schedule end date: Not reported

EPA ID: SC3570024460
EPA Region: 04
Area Name: SWMU 123 (Building 548 Wash Rack)
Actual Date: 2018-07-20 00:00:00.0
Action: CA190 - RFI Report Received
NAICS Code(s): 92811
National Security
Original schedule date: Not reported
Schedule end date: Not reported

EPA ID: SC3570024460
EPA Region: 04
Area Name: SWMUS 82,83,84,101,109,110,118 & 147
Actual Date: 2018-07-13 00:00:00.0
Action: CA186

JOINT BASE CHARLESTON AIR BASE (Continued) **1000226686**

NAICS Code(s): 92811
National Security
Original schedule date: Not reported
Schedule end date: Not reported

EPA ID: SC3570024460
EPA Region: 04
Area Name: SWMU 123 (Building 548 Wash Rack)
Actual Date: 2018-07-11 00:00:00.0
Action: CA186
NAICS Code(s): 92811
National Security
Original schedule date: Not reported
Schedule end date: Not reported

EPA ID: SC3570024460
EPA Region: 04
Area Name: SWMU 67 (LF017)
Actual Date: 2018-06-29 00:00:00.0
Action: CA525
NAICS Code(s): 92811
National Security
Original schedule date: Not reported
Schedule end date: Not reported

EPA ID: SC3570024460
EPA Region: 04
Area Name: SWMU 66 (LF004)
Actual Date: 2018-06-29 00:00:00.0
Action: CA525
NAICS Code(s): 92811
National Security
Original schedule date: Not reported
Schedule end date: Not reported

EPA ID: SC3570024460
EPA Region: 04
Area Name: SWMU 123 (Building 548 Wash Rack)
Actual Date: 2018-06-28 00:00:00.0
Action: CA184
NAICS Code(s): 92811
National Security
Original schedule date: Not reported
Schedule end date: Not reported

EPA ID: SC3570024460
EPA Region: 04
Area Name: SWMU 69 (LF002) Landfill #4
Actual Date: 2018-06-28 00:00:00.0
Action: CA525
NAICS Code(s): 92811
National Security
Original schedule date: Not reported
Schedule end date: Not reported

EPA ID: SC3570024460
EPA Region: 04

JOINT BASE CHARLESTON AIR BASE (Continued) **1000226686**

Area Name: SWMU 60 (OT011) Hardfill Area #3.
Actual Date: 2018-06-27 00:00:00.0
Action: CA525
NAICS Code(s): 92811
National Security
Original schedule date: Not reported
Schedule end date: Not reported

EPA ID: SC3570024460
EPA Region: 04
Area Name: SWMUS 52,58,85,59,87,96,AOCS32,F&H
Actual Date: 2018-06-27 00:00:00.0
Action: CA525
NAICS Code(s): 92811
National Security
Original schedule date: Not reported
Schedule end date: Not reported

EPA ID: SC3570024460
EPA Region: 04
Area Name: SWMU 58 (OT012) & 70 (ZONE 3)
Actual Date: 2018-06-27 00:00:00.0
Action: CA525
NAICS Code(s): 92811
National Security
Original schedule date: Not reported
Schedule end date: Not reported

EPA ID: SC3570024460
EPA Region: 04
Area Name: SMWUS 54,67,134,143&AOCS A,D,E,F,G,H,M
Actual Date: 2018-06-27 00:00:00.0
Action: CA525
NAICS Code(s): 92811
National Security
Original schedule date: Not reported
Schedule end date: Not reported

EPA ID: SC3570024460
EPA Region: 04
Area Name: SWMU 53, 60 & 71 (ZONE 1)
Actual Date: 2018-06-27 00:00:00.0
Action: CA525
NAICS Code(s): 92811
National Security
Original schedule date: Not reported
Schedule end date: Not reported

EPA ID: SC3570024460
EPA Region: 04
Area Name: SWMU 66 (LF004)
Actual Date: 2018-06-27 00:00:00.0
Action: CA525
NAICS Code(s): 92811
National Security
Original schedule date: Not reported
Schedule end date: Not reported

JOINT BASE CHARLESTON AIR BASE (Continued) **1000226686**

EPA ID: SC3570024460
EPA Region: 04
Area Name: SWMU 69 (LF002) Landfill #4
Actual Date: 2018-06-26 00:00:00.0
Action: CA525
NAICS Code(s): 92811
National Security
Original schedule date: Not reported
Schedule end date: Not reported

EPA ID: SC3570024460
EPA Region: 04
Area Name: SWMU 55/Fire Training Area #3 & FT - 03
Actual Date: 2018-06-26 00:00:00.0
Action: CA630
NAICS Code(s): 92811
National Security
Original schedule date: Not reported
Schedule end date: Not reported

EPA ID: SC3570024460
EPA Region: 04
Area Name: SWMUS 82,83,84,101,109,110,118 & 147
Actual Date: 2018-06-26 00:00:00.0
Action: CA184
NAICS Code(s): 92811
National Security
Original schedule date: Not reported
Schedule end date: Not reported

EPA ID: SC3570024460
EPA Region: 04
Area Name: SWMUS 82,83,84,101,109,110,118 & 147
Actual Date: 2018-06-21 00:00:00.0
Action: CA184
NAICS Code(s): 92811
National Security
Original schedule date: Not reported
Schedule end date: Not reported

EPA ID: SC3570024460
EPA Region: 04
Area Name: SWMU 66 (LF004)
Actual Date: 2018-06-20 00:00:00.0
Action: CA520
NAICS Code(s): 92811
National Security
Original schedule date: Not reported
Schedule end date: Not reported

EPA ID: SC3570024460
EPA Region: 04
Area Name: SWMU 68 (LF006) Landfill #3
Actual Date: 2018-06-20 00:00:00.0
Action: CA423
NAICS Code(s): 92811
National Security

JOINT BASE CHARLESTON AIR BASE (Continued) **1000226686**

Original schedule date: Not reported
Schedule end date: Not reported

EPA ID: SC3570024460
EPA Region: 04
Area Name: SWMU 55/Fire Training Area #3 & FT - 03
Actual Date: 2018-06-20 00:00:00.0
Action: CA525
NAICS Code(s): 92811
National Security
Original schedule date: Not reported
Schedule end date: Not reported

EPA ID: SC3570024460
EPA Region: 04
Area Name: SWMU 67 (LF017)
Actual Date: 2018-06-20 00:00:00.0
Action: CA520
NAICS Code(s): 92811
National Security
Original schedule date: Not reported
Schedule end date: Not reported

EPA ID: SC3570024460
EPA Region: 04
Area Name: SWMU 66 (LF004)
Actual Date: 2018-06-20 00:00:00.0
Action: CA423
NAICS Code(s): 92811
National Security
Original schedule date: Not reported
Schedule end date: Not reported

EPA ID: SC3570024460
EPA Region: 04
Area Name: SWMU 69 (LF002) Landfill #4
Actual Date: 2018-06-20 00:00:00.0
Action: CA423
NAICS Code(s): 92811
National Security
Original schedule date: Not reported
Schedule end date: Not reported

EPA ID: SC3570024460
EPA Region: 04
Area Name: SWMU 58 (OT012) & 70 (ZONE 3)
Actual Date: 2018-06-20 00:00:00.0
Action: CA423
NAICS Code(s): 92811
National Security
Original schedule date: Not reported
Schedule end date: Not reported

EPA ID: SC3570024460
EPA Region: 04
Area Name: SWMU 60 (OT011) Hardfill Area #3.
Actual Date: 2018-06-20 00:00:00.0

JOINT BASE CHARLESTON AIR BASE (Continued) **1000226686**

Action: CA423
NAICS Code(s): 92811
National Security
Original schedule date: Not reported
Schedule end date: Not reported

EPA ID: SC3570024460
EPA Region: 04
Area Name: SWMU 67 (LF017)
Actual Date: 2018-06-20 00:00:00.0
Action: CA423
NAICS Code(s): 92811
National Security
Original schedule date: Not reported
Schedule end date: Not reported

EPA ID: SC3570024460
EPA Region: 04
Area Name: LANDFILL LF-06 - SWMU 68
Actual Date: 2018-06-11 00:00:00.0
Action: CA525
NAICS Code(s): 92811
National Security
Original schedule date: Not reported
Schedule end date: Not reported

EPA ID: SC3570024460
EPA Region: 04
Area Name: SWMU 69 (LF002) Landfill #4
Actual Date: 2018-06-11 00:00:00.0
Action: CA520
NAICS Code(s): 92811
National Security
Original schedule date: Not reported
Schedule end date: Not reported

EPA ID: SC3570024460
EPA Region: 04
Area Name: SWMU 60 (OT011) Hardfill Area #3.
Actual Date: 2018-06-06 00:00:00.0
Action: CA520
NAICS Code(s): 92811
National Security
Original schedule date: Not reported
Schedule end date: Not reported

EPA ID: SC3570024460
EPA Region: 04
Area Name: SWMU 67 (LF017)
Actual Date: 2018-06-06 00:00:00.0
Action: CA520
NAICS Code(s): 92811
National Security
Original schedule date: Not reported
Schedule end date: Not reported

EPA ID: SC3570024460

JOINT BASE CHARLESTON AIR BASE (Continued) **1000226686**

EPA Region: 04
Area Name: SWMU 66 (LF004)
Actual Date: 2018-06-06 00:00:00.0
Action: CA520
NAICS Code(s): 92811
National Security
Original schedule date: Not reported
Schedule end date: Not reported

EPA ID: SC3570024460
EPA Region: 04
Area Name: SWMU 58 (OT012) & 70 (ZONE 3)
Actual Date: 2018-06-06 00:00:00.0
Action: CA520
NAICS Code(s): 92811
National Security
Original schedule date: Not reported
Schedule end date: Not reported

EPA ID: SC3570024460
EPA Region: 04
Area Name: SWMU 69 (LF002) Landfill #4
Actual Date: 2018-05-30 00:00:00.0
Action: CA520
NAICS Code(s): 92811
National Security
Original schedule date: Not reported
Schedule end date: Not reported

EPA ID: SC3570024460
EPA Region: 04
Area Name: SWMU 69 (LF002) Landfill #4
Actual Date: 2018-05-30 00:00:00.0
Action: CA520
NAICS Code(s): 92811
National Security
Original schedule date: Not reported
Schedule end date: Not reported

EPA ID: SC3570024460
EPA Region: 04
Area Name: SWMU 60 (OT011) Hardfill Area #3.
Actual Date: 2018-05-25 00:00:00.0
Action: CA525
NAICS Code(s): 92811
National Security
Original schedule date: Not reported
Schedule end date: Not reported

EPA ID: SC3570024460
EPA Region: 04
Area Name: SWMU 118 - BUILDING 371 WASH RACK
Actual Date: 2018-05-18 00:00:00.0
Action: CA191
NAICS Code(s): 92811
National Security
Original schedule date: Not reported

JOINT BASE CHARLESTON AIR BASE (Continued) **1000226686**

Schedule end date: Not reported

EPA ID: SC3570024460
EPA Region: 04
Area Name: AOC P - FLIGHT LINE DITCH: GWPD #13336
Actual Date: 2018-05-18 00:00:00.0
Action: CA520
NAICS Code(s): 92811
National Security
Original schedule date: Not reported
Schedule end date: Not reported

EPA ID: SC3570024460
EPA Region: 04
Area Name: SWMU 67 (LF017)
Actual Date: 2018-05-17 00:00:00.0
Action: CA405
NAICS Code(s): 92811
National Security
Original schedule date: Not reported
Schedule end date: Not reported

EPA ID: SC3570024460
EPA Region: 04
Area Name: SWMU 60 (OT011) Hardfill Area #3.
Actual Date: 2018-05-17 00:00:00.0
Action: CA405
NAICS Code(s): 92811
National Security
Original schedule date: Not reported
Schedule end date: Not reported

EPA ID: SC3570024460
EPA Region: 04
Area Name: SWMU 58 (OT012) & 70 (ZONE 3)
Actual Date: 2018-05-17 00:00:00.0
Action: CA405
NAICS Code(s): 92811
National Security
Original schedule date: Not reported
Schedule end date: Not reported

EPA ID: SC3570024460
EPA Region: 04
Area Name: SWMU 69 (LF002) Landfill #4
Actual Date: 2018-05-17 00:00:00.0
Action: CA405
NAICS Code(s): 92811
National Security
Original schedule date: Not reported
Schedule end date: Not reported

EPA ID: SC3570024460
EPA Region: 04
Area Name: SWMU 66 (LF004)
Actual Date: 2018-05-17 00:00:00.0
Action: CA405

JOINT BASE CHARLESTON AIR BASE (Continued) **1000226686**

NAICS Code(s): 92811
National Security
Original schedule date: Not reported
Schedule end date: Not reported

EPA ID: SC3570024460
EPA Region: 04
Area Name: SWMU 68 (LF006) Landfill #3
Actual Date: 2018-05-17 00:00:00.0
Action: CA405
NAICS Code(s): 92811
National Security
Original schedule date: Not reported
Schedule end date: Not reported

EPA ID: SC3570024460
EPA Region: 04
Area Name: SWMU 69 (LF002) Landfill #4
Actual Date: 2018-05-15 00:00:00.0
Action: CA525
NAICS Code(s): 92811
National Security
Original schedule date: Not reported
Schedule end date: Not reported

EPA ID: SC3570024460
EPA Region: 04
Area Name: SWMU 55/Fire Training Area #3 & FT - 03
Actual Date: 2018-05-14 00:00:00.0
Action: CA610
NAICS Code(s): 92811
National Security
Original schedule date: Not reported
Schedule end date: Not reported

EPA ID: SC3570024460
EPA Region: 04
Area Name: AOC S - Radar Annex TCE Plume
Actual Date: 2018-05-09 00:00:00.0
Action: CA525
NAICS Code(s): 92811
National Security
Original schedule date: Not reported
Schedule end date: Not reported

EPA ID: SC3570024460
EPA Region: 04
Area Name: SWMU 84 BLDG 370 OIL/WATER SEPEREATOR
Actual Date: 2018-05-04 00:00:00.0
Action: CA999NF - Corrective Action Process Terminated, No Further Action
NAICS Code(s): 92811
National Security
Original schedule date: Not reported
Schedule end date: Not reported

EPA ID: SC3570024460
EPA Region: 04

JOINT BASE CHARLESTON AIR BASE (Continued) **1000226686**

Area Name: AOCS L & Q
Actual Date: 2018-05-04 00:00:00.0
Action: CA999NF - Corrective Action Process Terminated, No Further Action
NAICS Code(s): 92811
National Security
Original schedule date: Not reported
Schedule end date: Not reported

EPA ID: SC3570024460
EPA Region: 04
Area Name: AOC M
Actual Date: 2018-05-04 00:00:00.0
Action: CA999NF - Corrective Action Process Terminated, No Further Action
NAICS Code(s): 92811
National Security
Original schedule date: Not reported
Schedule end date: Not reported

EPA ID: SC3570024460
EPA Region: 04
Area Name: SWMU 127 - BLDG 1595 LIFT STATION
Actual Date: 2018-05-04 00:00:00.0
Action: CA999NF - Corrective Action Process Terminated, No Further Action
NAICS Code(s): 92811
National Security
Original schedule date: Not reported
Schedule end date: Not reported

EPA ID: SC3570024460
EPA Region: 04
Area Name: SWMU 31
Actual Date: 2018-05-04 00:00:00.0
Action: CA999NF - Corrective Action Process Terminated, No Further Action
NAICS Code(s): 92811
National Security
Original schedule date: Not reported
Schedule end date: Not reported

EPA ID: SC3570024460
EPA Region: 04
Area Name: SWMU 56 FIRE DEMO AREA #1
Actual Date: 2018-05-04 00:00:00.0
Action: CA999NF - Corrective Action Process Terminated, No Further Action
NAICS Code(s): 92811
National Security
Original schedule date: Not reported
Schedule end date: Not reported

EPA ID: SC3570024460
EPA Region: 04
Area Name: AOC R (TAXIWAY E JP-4 PIPELINE LEAK)
Actual Date: 2018-05-04 00:00:00.0
Action: CA999NF - Corrective Action Process Terminated, No Further Action
NAICS Code(s): 92811
National Security
Original schedule date: Not reported
Schedule end date: Not reported

JOINT BASE CHARLESTON AIR BASE (Continued) **1000226686**

EPA ID: SC3570024460
EPA Region: 04
Area Name: SWMU 67 (LF017)
Actual Date: 2018-05-04 00:00:00.0
Action: CA400 - Date For Remedy Selection (CM Imposed)
NAICS Code(s): 92811
National Security
Original schedule date: Not reported
Schedule end date: Not reported

EPA ID: SC3570024460
EPA Region: 04
Area Name: SWMU 60 (OT011) Hardfill Area #3.
Actual Date: 2018-05-04 00:00:00.0
Action: CA400 - Date For Remedy Selection (CM Imposed)
NAICS Code(s): 92811
National Security
Original schedule date: Not reported
Schedule end date: Not reported

EPA ID: SC3570024460
EPA Region: 04
Area Name: SWMU 58 (OT012) & 70 (ZONE 3)
Actual Date: 2018-05-04 00:00:00.0
Action: CA400 - Date For Remedy Selection (CM Imposed)
NAICS Code(s): 92811
National Security
Original schedule date: Not reported
Schedule end date: Not reported

EPA ID: SC3570024460
EPA Region: 04
Area Name: SWMU 66 (LF004)
Actual Date: 2018-05-04 00:00:00.0
Action: CA400 - Date For Remedy Selection (CM Imposed)
NAICS Code(s): 92811
National Security
Original schedule date: Not reported
Schedule end date: Not reported

EPA ID: SC3570024460
EPA Region: 04
Area Name: AOC BB (Water Tower 3)
Actual Date: 2018-05-04 00:00:00.0
Action: CA400 - Date For Remedy Selection (CM Imposed)
NAICS Code(s): 92811
National Security
Original schedule date: Not reported
Schedule end date: Not reported

EPA ID: SC3570024460
EPA Region: 04
Area Name: AOC AA (Water Tower 2)
Actual Date: 2018-05-04 00:00:00.0
Action: CA400 - Date For Remedy Selection (CM Imposed)
NAICS Code(s): 92811
National Security

JOINT BASE CHARLESTON AIR BASE (Continued) **1000226686**

Original schedule date: Not reported
Schedule end date: Not reported

EPA ID: SC3570024460
EPA Region: 04
Area Name: AOC Z
Actual Date: 2018-05-04 00:00:00.0
Action: CA400 - Date For Remedy Selection (CM Imposed)
NAICS Code(s): 92811
National Security
Original schedule date: Not reported
Schedule end date: Not reported

EPA ID: SC3570024460
EPA Region: 04
Area Name: SWMU 84 BLDG 370 OIL/WATER SEPEREATOR
Actual Date: 2018-05-04 00:00:00.0
Action: CA400 - Date For Remedy Selection (CM Imposed)
NAICS Code(s): 92811
National Security
Original schedule date: Not reported
Schedule end date: Not reported

EPA ID: SC3570024460
EPA Region: 04
Area Name: AOCS L & Q
Actual Date: 2018-05-04 00:00:00.0
Action: CA400 - Date For Remedy Selection (CM Imposed)
NAICS Code(s): 92811
National Security
Original schedule date: Not reported
Schedule end date: Not reported

EPA ID: SC3570024460
EPA Region: 04
Area Name: AOC M
Actual Date: 2018-05-04 00:00:00.0
Action: CA400 - Date For Remedy Selection (CM Imposed)
NAICS Code(s): 92811
National Security
Original schedule date: Not reported
Schedule end date: Not reported

EPA ID: SC3570024460
EPA Region: 04
Area Name: SWMU 127 - BLDG 1595 LIFT STATION
Actual Date: 2018-05-04 00:00:00.0
Action: CA400 - Date For Remedy Selection (CM Imposed)
NAICS Code(s): 92811
National Security
Original schedule date: Not reported
Schedule end date: Not reported

EPA ID: SC3570024460
EPA Region: 04
Area Name: SWMU 31
Actual Date: 2018-05-04 00:00:00.0

JOINT BASE CHARLESTON AIR BASE (Continued) **1000226686**

Action: CA400 - Date For Remedy Selection (CM Imposed)
NAICS Code(s): 92811
National Security
Original schedule date: Not reported
Schedule end date: Not reported

EPA ID: SC3570024460
EPA Region: 04
Area Name: SWMU 56 FIRE DEMO AREA #1
Actual Date: 2018-05-04 00:00:00.0
Action: CA400 - Date For Remedy Selection (CM Imposed)
NAICS Code(s): 92811
National Security
Original schedule date: Not reported
Schedule end date: Not reported

EPA ID: SC3570024460
EPA Region: 04
Area Name: AOC R (TAXIWAY E JP-4 PIPELINE LEAK)
Actual Date: 2018-05-04 00:00:00.0
Action: CA400 - Date For Remedy Selection (CM Imposed)
NAICS Code(s): 92811
National Security
Original schedule date: Not reported
Schedule end date: Not reported

EPA ID: SC3570024460
EPA Region: 04
Area Name: AOC Y - Suspected Skeet Range
Actual Date: 2018-05-04 00:00:00.0
Action: CA400 - Date For Remedy Selection (CM Imposed)
NAICS Code(s): 92811
National Security
Original schedule date: Not reported
Schedule end date: Not reported

EPA ID: SC3570024460
EPA Region: 04
Area Name: AOC Z
Actual Date: 2018-05-04 00:00:00.0
Action: CA999NF - Corrective Action Process Terminated, No Further Action
NAICS Code(s): 92811
National Security
Original schedule date: Not reported
Schedule end date: Not reported

EPA ID: SC3570024460
EPA Region: 04
Area Name: AOC AA (Water Tower 2)
Actual Date: 2018-05-04 00:00:00.0
Action: CA999NF - Corrective Action Process Terminated, No Further Action
NAICS Code(s): 92811
National Security
Original schedule date: Not reported
Schedule end date: Not reported

EPA ID: SC3570024460

JOINT BASE CHARLESTON AIR BASE (Continued) **1000226686**

EPA Region: 04
Area Name: AOC R (TAXIWAY E JP-4 PIPELINE LEAK)
Actual Date: 2018-05-04 00:00:00.0
Action: CA550NR
NAICS Code(s): 92811
National Security
Original schedule date: Not reported
Schedule end date: Not reported

EPA ID: SC3570024460
EPA Region: 04
Area Name: AOC BB (Water Tower 3)
Actual Date: 2018-05-04 00:00:00.0
Action: CA999NF - Corrective Action Process Terminated, No Further Action
NAICS Code(s): 92811
National Security
Original schedule date: Not reported
Schedule end date: Not reported

EPA ID: SC3570024460
EPA Region: 04
Area Name: AOC BB (Water Tower 3)
Actual Date: 2018-05-04 00:00:00.0
Action: CA550NR
NAICS Code(s): 92811
National Security
Original schedule date: Not reported
Schedule end date: Not reported

EPA ID: SC3570024460
EPA Region: 04
Area Name: AOC AA (Water Tower 2)
Actual Date: 2018-05-04 00:00:00.0
Action: CA550NR
NAICS Code(s): 92811
National Security
Original schedule date: Not reported
Schedule end date: Not reported

EPA ID: SC3570024460
EPA Region: 04
Area Name: AOC Z
Actual Date: 2018-05-04 00:00:00.0
Action: CA550NR
NAICS Code(s): 92811
National Security
Original schedule date: Not reported
Schedule end date: Not reported

EPA ID: SC3570024460
EPA Region: 04
Area Name: SWMU 84 BLDG 370 OIL/WATER SEPEREATOR
Actual Date: 2018-05-04 00:00:00.0
Action: CA550NR
NAICS Code(s): 92811
National Security
Original schedule date: Not reported

JOINT BASE CHARLESTON AIR BASE (Continued) **1000226686**

Schedule end date: Not reported

EPA ID: SC3570024460
EPA Region: 04
Area Name: AOCS L & Q
Actual Date: 2018-05-04 00:00:00.0
Action: CA550NR
NAICS Code(s): 92811
National Security
Original schedule date: Not reported
Schedule end date: Not reported

EPA ID: SC3570024460
EPA Region: 04
Area Name: AOC M
Actual Date: 2018-05-04 00:00:00.0
Action: CA550NR
NAICS Code(s): 92811
National Security
Original schedule date: Not reported
Schedule end date: Not reported

EPA ID: SC3570024460
EPA Region: 04
Area Name: SWMU 127 - BLDG 1595 LIFT STATION
Actual Date: 2018-05-04 00:00:00.0
Action: CA550NR
NAICS Code(s): 92811
National Security
Original schedule date: Not reported
Schedule end date: Not reported

EPA ID: SC3570024460
EPA Region: 04
Area Name: SWMU 31
Actual Date: 2018-05-04 00:00:00.0
Action: CA550NR
NAICS Code(s): 92811
National Security
Original schedule date: Not reported
Schedule end date: Not reported

EPA ID: SC3570024460
EPA Region: 04
Area Name: SWMU 56 FIRE DEMO AREA #1
Actual Date: 2018-05-04 00:00:00.0
Action: CA550NR
NAICS Code(s): 92811
National Security
Original schedule date: Not reported
Schedule end date: Not reported

EPA ID: SC3570024460
EPA Region: 04
Area Name: SWMU 28 - AH-1 Waste Accumulation Area
Actual Date: 2018-05-02 00:00:00.0
Action: CA346

JOINT BASE CHARLESTON AIR BASE (Continued) **1000226686**

NAICS Code(s): 92811
National Security
Original schedule date: Not reported
Schedule end date: Not reported

EPA ID: SC3570024460
EPA Region: 04
Area Name: SWMU 31
Actual Date: 2018-04-27 00:00:00.0
Action: CA370 - Petition For No Further Action Receipt Date
NAICS Code(s): 92811
National Security
Original schedule date: Not reported
Schedule end date: Not reported

EPA ID: SC3570024460
EPA Region: 04
Area Name: SWMU 56 FIRE DEMO AREA #1
Actual Date: 2018-04-27 00:00:00.0
Action: CA370 - Petition For No Further Action Receipt Date
NAICS Code(s): 92811
National Security
Original schedule date: Not reported
Schedule end date: Not reported

EPA ID: SC3570024460
EPA Region: 04
Area Name: AOC O (OT-16)
Actual Date: 2018-04-27 00:00:00.0
Action: CA150 - RFI Workplan Approved
NAICS Code(s): 92811
National Security
Original schedule date: Not reported
Schedule end date: Not reported

EPA ID: SC3570024460
EPA Region: 04
Area Name: SWMU 118 - BUILDING 371 WASH RACK
Actual Date: 2018-04-27 00:00:00.0
Action: CA190 - RFI Report Received
NAICS Code(s): 92811
National Security
Original schedule date: Not reported
Schedule end date: Not reported

EPA ID: SC3570024460
EPA Region: 04
Area Name: SWMU 68 (LF006) Landfill #3
Actual Date: 2018-04-20 00:00:00.0
Action: CA520
NAICS Code(s): 92811
National Security
Original schedule date: Not reported
Schedule end date: Not reported

EPA ID: SC3570024460
EPA Region: 04

JOINT BASE CHARLESTON AIR BASE (Continued) **1000226686**

Area Name: AOC O (OT-16)
Actual Date: 2018-04-17 00:00:00.0
Action: CA110 - RFI Workplan Received
NAICS Code(s): 92811
National Security
Original schedule date: Not reported
Schedule end date: Not reported

EPA ID: SC3570024460
EPA Region: 04
Area Name: SWMU 60 (OT011) Hardfill Area #3.
Actual Date: 2018-04-17 00:00:00.0
Action: CA520
NAICS Code(s): 92811
National Security
Original schedule date: Not reported
Schedule end date: Not reported

EPA ID: SC3570024460
EPA Region: 04
Area Name: SWMU 55/Fire Training Area #3 & FT - 03
Actual Date: 2018-04-17 00:00:00.0
Action: CA525
NAICS Code(s): 92811
National Security
Original schedule date: Not reported
Schedule end date: Not reported

EPA ID: SC3570024460
EPA Region: 04
Area Name: ZONE 2
Actual Date: 2018-04-17 00:00:00.0
Action: CA525
NAICS Code(s): 92811
National Security
Original schedule date: Not reported
Schedule end date: Not reported

EPA ID: SC3570024460
EPA Region: 04
Area Name: SWMU 67 (LF017)
Actual Date: 2018-04-17 00:00:00.0
Action: CA525
NAICS Code(s): 92811
National Security
Original schedule date: Not reported
Schedule end date: Not reported

EPA ID: SC3570024460
EPA Region: 04
Area Name: ZONE 4
Actual Date: 2018-04-17 00:00:00.0
Action: CA525
NAICS Code(s): 92811
National Security
Original schedule date: Not reported
Schedule end date: Not reported

JOINT BASE CHARLESTON AIR BASE (Continued) **1000226686**

EPA ID: SC3570024460
EPA Region: 04
Area Name: SWMU 60 (OT011) Hardfill Area #3.
Actual Date: 2018-04-17 00:00:00.0
Action: CA525
NAICS Code(s): 92811
National Security
Original schedule date: Not reported
Schedule end date: Not reported

EPA ID: SC3570024460
EPA Region: 04
Area Name: AOC M
Actual Date: 2018-04-17 00:00:00.0
Action: CA525
NAICS Code(s): 92811
National Security
Original schedule date: Not reported
Schedule end date: Not reported

EPA ID: SC3570024460
EPA Region: 04
Area Name: SWMU 58 (OT012) & 70 (ZONE 3)
Actual Date: 2018-04-17 00:00:00.0
Action: CA525
NAICS Code(s): 92811
National Security
Original schedule date: Not reported
Schedule end date: Not reported

EPA ID: SC3570024460
EPA Region: 04
Area Name: SWMU 69 (LF002) Landfill #4
Actual Date: 2018-04-17 00:00:00.0
Action: CA525
NAICS Code(s): 92811
National Security
Original schedule date: Not reported
Schedule end date: Not reported

EPA ID: SC3570024460
EPA Region: 04
Area Name: SWMU 66 (LF004)
Actual Date: 2018-04-17 00:00:00.0
Action: CA525
NAICS Code(s): 92811
National Security
Original schedule date: Not reported
Schedule end date: Not reported

EPA ID: SC3570024460
EPA Region: 04
Area Name: SWMU 68 (LF006) Landfill #3
Actual Date: 2018-04-17 00:00:00.0
Action: CA525
NAICS Code(s): 92811
National Security

JOINT BASE CHARLESTON AIR BASE (Continued) **1000226686**

Original schedule date: Not reported
Schedule end date: Not reported

EPA ID: SC3570024460
EPA Region: 04
Area Name: AOC R (TAXIWAY E JP-4 PIPELINE LEAK)
Actual Date: 2018-04-17 00:00:00.0
Action: CA525
NAICS Code(s): 92811
National Security
Original schedule date: Not reported
Schedule end date: Not reported

EPA ID: SC3570024460
EPA Region: 04
Area Name: AOC S - Radar Annex TCE Plume
Actual Date: 2018-04-17 00:00:00.0
Action: CA525
NAICS Code(s): 92811
National Security
Original schedule date: Not reported
Schedule end date: Not reported

EPA ID: SC3570024460
EPA Region: 04
Area Name: AOC S - Radar Annex TCE Plume
Actual Date: 2018-04-12 00:00:00.0
Action: CA520
NAICS Code(s): 92811
National Security
Original schedule date: Not reported
Schedule end date: Not reported

EPA ID: SC3570024460
EPA Region: 04
Area Name: SWMU 67 (LF017)
Actual Date: 2018-04-11 00:00:00.0
Action: CA423
NAICS Code(s): 92811
National Security
Original schedule date: Not reported
Schedule end date: Not reported

EPA ID: SC3570024460
EPA Region: 04
Area Name: SWMU 68 (LF006) Landfill #3
Actual Date: 2018-04-05 00:00:00.0
Action: CA525
NAICS Code(s): 92811
National Security
Original schedule date: Not reported
Schedule end date: Not reported

EPA ID: SC3570024460
EPA Region: 04
Area Name: SWMU 55/Fire Training Area #3 & FT - 03
Actual Date: 2018-03-29 00:00:00.0

JOINT BASE CHARLESTON AIR BASE (Continued) **1000226686**

Action: CA520
NAICS Code(s): 92811
National Security
Original schedule date: Not reported
Schedule end date: Not reported

EPA ID: SC3570024460
EPA Region: 04
Area Name: SWMU 69 (LF002) Landfill #4
Actual Date: 2018-03-28 00:00:00.0
Action: CA520
NAICS Code(s): 92811
National Security
Original schedule date: Not reported
Schedule end date: Not reported

EPA ID: SC3570024460
EPA Region: 04
Area Name: SMWUS 54,67,134,143&AOCS A,D,E,F,G,H,M
Actual Date: 2018-03-23 00:00:00.0
Action: CA405
NAICS Code(s): 92811
National Security
Original schedule date: Not reported
Schedule end date: Not reported

EPA ID: SC3570024460
EPA Region: 04
Area Name: SWMU 28 - AH-1 Waste Accumulation Area
Actual Date: 2018-03-20 00:00:00.0
Action: CA345 - CMS Progress Reports Received
NAICS Code(s): 92811
National Security
Original schedule date: Not reported
Schedule end date: Not reported

EPA ID: SC3570024460
EPA Region: 04
Area Name: ZONE 4
Actual Date: 2018-03-14 00:00:00.0
Action: CA525
NAICS Code(s): 92811
National Security
Original schedule date: Not reported
Schedule end date: Not reported

EPA ID: SC3570024460
EPA Region: 04
Area Name: AOC O (OT-16)
Actual Date: 2018-03-09 00:00:00.0
Action: CA525
NAICS Code(s): 92811
National Security
Original schedule date: Not reported
Schedule end date: Not reported

EPA ID: SC3570024460

JOINT BASE CHARLESTON AIR BASE (Continued) **1000226686**

EPA Region: 04
Area Name: SWMU 68 (LF006) Landfill #3
Actual Date: 2018-03-05 00:00:00.0
Action: CA520
NAICS Code(s): 92811
National Security
Original schedule date: Not reported
Schedule end date: Not reported

EPA ID: SC3570024460
EPA Region: 04
Area Name: AOC R (TAXIWAY E JP-4 PIPELINE LEAK)
Actual Date: 2018-03-05 00:00:00.0
Action: CA520
NAICS Code(s): 92811
National Security
Original schedule date: Not reported
Schedule end date: Not reported

EPA ID: SC3570024460
EPA Region: 04
Area Name: AOC S - Radar Annex TCE Plume
Actual Date: 2018-03-05 00:00:00.0
Action: CA520
NAICS Code(s): 92811
National Security
Original schedule date: Not reported
Schedule end date: Not reported

EPA ID: SC3570024460
EPA Region: 04
Area Name: ZONE 2
Actual Date: 2018-03-05 00:00:00.0
Action: CA520
NAICS Code(s): 92811
National Security
Original schedule date: Not reported
Schedule end date: Not reported

EPA ID: SC3570024460
EPA Region: 04
Area Name: SWMU 55/Fire Training Area #3 & FT - 03
Actual Date: 2018-03-05 00:00:00.0
Action: CA520
NAICS Code(s): 92811
National Security
Original schedule date: Not reported
Schedule end date: Not reported

EPA ID: SC3570024460
EPA Region: 04
Area Name: SWMU 67 (LF017)
Actual Date: 2018-03-05 00:00:00.0
Action: CA520
NAICS Code(s): 92811
National Security
Original schedule date: Not reported

JOINT BASE CHARLESTON AIR BASE (Continued) **1000226686**

Schedule end date: Not reported

EPA ID: SC3570024460
EPA Region: 04
Area Name: ZONE 4
Actual Date: 2018-03-05 00:00:00.0
Action: CA520
NAICS Code(s): 92811
National Security
Original schedule date: Not reported
Schedule end date: Not reported

EPA ID: SC3570024460
EPA Region: 04
Area Name: SWMU 60 (OT011) Hardfill Area #3.
Actual Date: 2018-03-05 00:00:00.0
Action: CA520
NAICS Code(s): 92811
National Security
Original schedule date: Not reported
Schedule end date: Not reported

EPA ID: SC3570024460
EPA Region: 04
Area Name: AOC M
Actual Date: 2018-03-05 00:00:00.0
Action: CA520
NAICS Code(s): 92811
National Security
Original schedule date: Not reported
Schedule end date: Not reported

EPA ID: SC3570024460
EPA Region: 04
Area Name: SWMU 58 (OT012) & 70 (ZONE 3)
Actual Date: 2018-03-05 00:00:00.0
Action: CA520
NAICS Code(s): 92811
National Security
Original schedule date: Not reported
Schedule end date: Not reported

EPA ID: SC3570024460
EPA Region: 04
Area Name: SWMU 69 (LF002) Landfill #4
Actual Date: 2018-03-05 00:00:00.0
Action: CA520
NAICS Code(s): 92811
National Security
Original schedule date: Not reported
Schedule end date: Not reported

EPA ID: SC3570024460
EPA Region: 04
Area Name: SWMU 66 (LF004)
Actual Date: 2018-03-05 00:00:00.0
Action: CA520

JOINT BASE CHARLESTON AIR BASE (Continued) **1000226686**

NAICS Code(s): 92811
National Security
Original schedule date: Not reported
Schedule end date: Not reported

EPA ID: SC3570024460
EPA Region: 04
Area Name: SWMU 68 (LF006) Landfill #3
Actual Date: 2018-03-05 00:00:00.0
Action: CA520
NAICS Code(s): 92811
National Security
Original schedule date: Not reported
Schedule end date: Not reported

EPA ID: SC3570024460
EPA Region: 04
Area Name: AOC R (TAXIWAY E JP-4 PIPELINE LEAK)
Actual Date: 2018-03-05 00:00:00.0
Action: CA520
NAICS Code(s): 92811
National Security
Original schedule date: Not reported
Schedule end date: Not reported

EPA ID: SC3570024460
EPA Region: 04
Area Name: AOC S - Radar Annex TCE Plume
Actual Date: 2018-03-05 00:00:00.0
Action: CA520
NAICS Code(s): 92811
National Security
Original schedule date: Not reported
Schedule end date: Not reported

EPA ID: SC3570024460
EPA Region: 04
Area Name: ZONE 2
Actual Date: 2018-03-05 00:00:00.0
Action: CA520
NAICS Code(s): 92811
National Security
Original schedule date: Not reported
Schedule end date: Not reported

EPA ID: SC3570024460
EPA Region: 04
Area Name: SWMU 55/Fire Training Area #3 & FT - 03
Actual Date: 2018-03-05 00:00:00.0
Action: CA520
NAICS Code(s): 92811
National Security
Original schedule date: Not reported
Schedule end date: Not reported

EPA ID: SC3570024460
EPA Region: 04

JOINT BASE CHARLESTON AIR BASE (Continued) **1000226686**

Area Name: AOC M
Actual Date: 2018-03-05 00:00:00.0
Action: CA520
NAICS Code(s): 92811
National Security
Original schedule date: Not reported
Schedule end date: Not reported

EPA ID: SC3570024460
EPA Region: 04
Area Name: SWMU 66 (LF004)
Actual Date: 2018-03-05 00:00:00.0
Action: CA520
NAICS Code(s): 92811
National Security
Original schedule date: Not reported
Schedule end date: Not reported

EPA ID: SC3570024460
EPA Region: 04
Area Name: SWMU 69 (LF002) Landfill #4
Actual Date: 2018-03-05 00:00:00.0
Action: CA520
NAICS Code(s): 92811
National Security
Original schedule date: Not reported
Schedule end date: Not reported

EPA ID: SC3570024460
EPA Region: 04
Area Name: SWMU 58 (OT012) & 70 (ZONE 3)
Actual Date: 2018-03-05 00:00:00.0
Action: CA520
NAICS Code(s): 92811
National Security
Original schedule date: Not reported
Schedule end date: Not reported

EPA ID: SC3570024460
EPA Region: 04
Area Name: AOC M
Actual Date: 2018-03-05 00:00:00.0
Action: CA520
NAICS Code(s): 92811
National Security
Original schedule date: Not reported
Schedule end date: Not reported

EPA ID: SC3570024460
EPA Region: 04
Area Name: SWMU 60 (OT011) Hardfill Area #3.
Actual Date: 2018-03-05 00:00:00.0
Action: CA520
NAICS Code(s): 92811
National Security
Original schedule date: Not reported
Schedule end date: Not reported

JOINT BASE CHARLESTON AIR BASE (Continued) **1000226686**

EPA ID: SC3570024460
EPA Region: 04
Area Name: ZONE 4
Actual Date: 2018-03-05 00:00:00.0
Action: CA520
NAICS Code(s): 92811
National Security
Original schedule date: Not reported
Schedule end date: Not reported

EPA ID: SC3570024460
EPA Region: 04
Area Name: SWMU 67 (LF017)
Actual Date: 2018-03-05 00:00:00.0
Action: CA520
NAICS Code(s): 92811
National Security
Original schedule date: Not reported
Schedule end date: Not reported

EPA ID: SC3570024460
EPA Region: 04
Area Name: SWMU 67 (LF017)
Actual Date: 2018-03-01 00:00:00.0
Action: CA380 - Date For Public Notice On Proposed Remedy
NAICS Code(s): 92811
National Security
Original schedule date: Not reported
Schedule end date: Not reported

EPA ID: SC3570024460
EPA Region: 04
Area Name: AOC Y - Suspected Skeet Range
Actual Date: 2018-03-01 00:00:00.0
Action: CA400 - Date For Remedy Selection (CM Imposed)
NAICS Code(s): 92811
National Security
Original schedule date: Not reported
Schedule end date: Not reported

EPA ID: SC3570024460
EPA Region: 04
Area Name: SWMU 58 (OT012) & 70 (ZONE 3)
Actual Date: 2018-03-01 00:00:00.0
Action: CA380 - Date For Public Notice On Proposed Remedy
NAICS Code(s): 92811
National Security
Original schedule date: Not reported
Schedule end date: Not reported

EPA ID: SC3570024460
EPA Region: 04
Area Name: SWMU 66 (LF004)
Actual Date: 2018-03-01 00:00:00.0
Action: CA380 - Date For Public Notice On Proposed Remedy
NAICS Code(s): 92811
National Security

JOINT BASE CHARLESTON AIR BASE (Continued) **1000226686**

Original schedule date: Not reported
Schedule end date: Not reported

EPA ID: SC3570024460
EPA Region: 04
Area Name: AOC BB (Water Tower 3)
Actual Date: 2018-03-01 00:00:00.0
Action: CA380 - Date For Public Notice On Proposed Remedy
NAICS Code(s): 92811
National Security
Original schedule date: Not reported
Schedule end date: Not reported

EPA ID: SC3570024460
EPA Region: 04
Area Name: AOC AA (Water Tower 2)
Actual Date: 2018-03-01 00:00:00.0
Action: CA380 - Date For Public Notice On Proposed Remedy
NAICS Code(s): 92811
National Security
Original schedule date: Not reported
Schedule end date: Not reported

EPA ID: SC3570024460
EPA Region: 04
Area Name: AOC Z
Actual Date: 2018-03-01 00:00:00.0
Action: CA380 - Date For Public Notice On Proposed Remedy
NAICS Code(s): 92811
National Security
Original schedule date: Not reported
Schedule end date: Not reported

EPA ID: SC3570024460
EPA Region: 04
Area Name: SWMU 84 BLDG 370 OIL/WATER SEPEREATOR
Actual Date: 2018-03-01 00:00:00.0
Action: CA380 - Date For Public Notice On Proposed Remedy
NAICS Code(s): 92811
National Security
Original schedule date: Not reported
Schedule end date: Not reported

EPA ID: SC3570024460
EPA Region: 04
Area Name: AOCS L & Q
Actual Date: 2018-03-01 00:00:00.0
Action: CA380 - Date For Public Notice On Proposed Remedy
NAICS Code(s): 92811
National Security
Original schedule date: Not reported
Schedule end date: Not reported

EPA ID: SC3570024460
EPA Region: 04
Area Name: AOC M
Actual Date: 2018-03-01 00:00:00.0

JOINT BASE CHARLESTON AIR BASE (Continued) **1000226686**

Action: CA380 - Date For Public Notice On Proposed Remedy
NAICS Code(s): 92811
National Security
Original schedule date: Not reported
Schedule end date: Not reported

EPA ID: SC3570024460
EPA Region: 04
Area Name: SWMU 127 - BLDG 1595 LIFT STATION
Actual Date: 2018-03-01 00:00:00.0
Action: CA380 - Date For Public Notice On Proposed Remedy
NAICS Code(s): 92811
National Security
Original schedule date: Not reported
Schedule end date: Not reported

EPA ID: SC3570024460
EPA Region: 04
Area Name: SWMU 31
Actual Date: 2018-03-01 00:00:00.0
Action: CA380 - Date For Public Notice On Proposed Remedy
NAICS Code(s): 92811
National Security
Original schedule date: Not reported
Schedule end date: Not reported

EPA ID: SC3570024460
EPA Region: 04
Area Name: SWMU 56 FIRE DEMO AREA #1
Actual Date: 2018-03-01 00:00:00.0
Action: CA380 - Date For Public Notice On Proposed Remedy
NAICS Code(s): 92811
National Security
Original schedule date: Not reported
Schedule end date: Not reported

EPA ID: SC3570024460
EPA Region: 04
Area Name: AOC R (TAXIWAY E JP-4 PIPELINE LEAK)
Actual Date: 2018-03-01 00:00:00.0
Action: CA380 - Date For Public Notice On Proposed Remedy
NAICS Code(s): 92811
National Security
Original schedule date: Not reported
Schedule end date: Not reported

EPA ID: SC3570024460
EPA Region: 04
Area Name: SWMU 60 (OT011) Hardfill Area #3.
Actual Date: 2018-03-01 00:00:00.0
Action: CA380 - Date For Public Notice On Proposed Remedy
NAICS Code(s): 92811
National Security
Original schedule date: Not reported
Schedule end date: Not reported

EPA ID: SC3570024460

JOINT BASE CHARLESTON AIR BASE (Continued) **1000226686**

EPA Region: 04
Area Name: SWMUS 82,83,84,101,109,110,118 & 147
Actual Date: 2018-02-28 00:00:00.0
Action: CA186
NAICS Code(s): 92811
National Security
Original schedule date: Not reported
Schedule end date: Not reported

EPA ID: SC3570024460
EPA Region: 04
Area Name: SWMU 68 (LF006) Landfill #3
Actual Date: 2018-02-20 00:00:00.0
Action: CA520
NAICS Code(s): 92811
National Security
Original schedule date: Not reported
Schedule end date: Not reported

EPA ID: SC3570024460
EPA Region: 04
Area Name: ZONE 4
Actual Date: 2018-02-16 00:00:00.0
Action: CA520
NAICS Code(s): 92811
National Security
Original schedule date: Not reported
Schedule end date: Not reported

EPA ID: SC3570024460
EPA Region: 04
Area Name: AOC P - FLIGHT LINE DITCH: GWPD #13336
Actual Date: 2018-02-14 00:00:00.0
Action: CA423
NAICS Code(s): 92811
National Security
Original schedule date: Not reported
Schedule end date: Not reported

EPA ID: SC3570024460
EPA Region: 04
Area Name: AOC P - FLIGHT LINE DITCH: GWPD #13336
Actual Date: 2018-02-09 00:00:00.0
Action: CA525
NAICS Code(s): 92811
National Security
Original schedule date: Not reported
Schedule end date: Not reported

EPA ID: SC3570024460
EPA Region: 04
Area Name: AOC O (OT-16)
Actual Date: 2018-02-06 00:00:00.0
Action: CA520
NAICS Code(s): 92811
National Security
Original schedule date: Not reported

JOINT BASE CHARLESTON AIR BASE (Continued) **1000226686**

Schedule end date: Not reported

EPA ID: SC3570024460
EPA Region: 04
Area Name: AOC P - FLIGHT LINE DITCH: GWPD #13336
Actual Date: 2018-02-01 00:00:00.0
Action: CA405
NAICS Code(s): 92811
National Security
Original schedule date: Not reported
Schedule end date: Not reported

EPA ID: SC3570024460
EPA Region: 04
Area Name: AOC P - FLIGHT LINE DITCH: GWPD #13336
Actual Date: 2018-01-24 00:00:00.0
Action: CA520
NAICS Code(s): 92811
National Security
Original schedule date: Not reported
Schedule end date: Not reported

EPA ID: SC3570024460
EPA Region: 04
Area Name: AOC BB (Water Tower 3)
Actual Date: 2018-01-23 00:00:00.0
Action: CA375 - Decision On Petition For No Further Action
NAICS Code(s): 92811
National Security
Original schedule date: Not reported
Schedule end date: Not reported

EPA ID: SC3570024460
EPA Region: 04
Area Name: AOC BB (Water Tower 3)
Actual Date: 2018-01-23 00:00:00.0
Action: CA545
NAICS Code(s): 92811
National Security
Original schedule date: Not reported
Schedule end date: Not reported

EPA ID: SC3570024460
EPA Region: 04
Area Name: AOC AA (Water Tower 2)
Actual Date: 2018-01-23 00:00:00.0
Action: CA545
NAICS Code(s): 92811
National Security
Original schedule date: Not reported
Schedule end date: Not reported

EPA ID: SC3570024460
EPA Region: 04
Area Name: AOC AA (Water Tower 2)
Actual Date: 2018-01-23 00:00:00.0
Action: CA375 - Decision On Petition For No Further Action

JOINT BASE CHARLESTON AIR BASE (Continued) **1000226686**

NAICS Code(s): 92811
National Security
Original schedule date: Not reported
Schedule end date: Not reported

EPA ID: SC3570024460
EPA Region: 04
Area Name: AOC P - FLIGHT LINE DITCH: GWPD #13336
Actual Date: 2018-01-11 00:00:00.0
Action: CA423
NAICS Code(s): 92811
National Security
Original schedule date: Not reported
Schedule end date: Not reported

EPA ID: SC3570024460
EPA Region: 04
Area Name: AOC W - Skeet Range 1
Actual Date: 2018-01-11 00:00:00.0
Action: CA191
NAICS Code(s): 92811
National Security
Original schedule date: Not reported
Schedule end date: Not reported

EPA ID: SC3570024460
EPA Region: 04
Area Name: SWMU 118 - BUILDING 371 WASH RACK
Actual Date: 2018-01-11 00:00:00.0
Action: CA184
NAICS Code(s): 92811
National Security
Original schedule date: Not reported
Schedule end date: Not reported

EPA ID: SC3570024460
EPA Region: 04
Area Name: AOC X - Skeet Range 2
Actual Date: 2018-01-11 00:00:00.0
Action: CA191
NAICS Code(s): 92811
National Security
Original schedule date: Not reported
Schedule end date: Not reported

EPA ID: SC3570024460
EPA Region: 04
Area Name: ZONE 4
Actual Date: 2017-12-19 00:00:00.0
Action: CA525
NAICS Code(s): 92811
National Security
Original schedule date: Not reported
Schedule end date: Not reported

EPA ID: SC3570024460
EPA Region: 04

JOINT BASE CHARLESTON AIR BASE (Continued) **1000226686**

Area Name: SWMU 66 (LF004)
Actual Date: 2017-12-15 00:00:00.0
Action: CA525
NAICS Code(s): 92811
National Security
Original schedule date: Not reported
Schedule end date: Not reported

EPA ID: SC3570024460
EPA Region: 04
Area Name: SWMU 67 (LF017)
Actual Date: 2017-12-15 00:00:00.0
Action: CA525
NAICS Code(s): 92811
National Security
Original schedule date: Not reported
Schedule end date: Not reported

EPA ID: SC3570024460
EPA Region: 04
Area Name: SWMU 55/Fire Training Area #3 & FT - 03
Actual Date: 2017-12-13 00:00:00.0
Action: CA184
NAICS Code(s): 92811
National Security
Original schedule date: Not reported
Schedule end date: Not reported

EPA ID: SC3570024460
EPA Region: 04
Area Name: SWMU 52
Actual Date: 2017-12-13 00:00:00.0
Action: CA184
NAICS Code(s): 92811
National Security
Original schedule date: Not reported
Schedule end date: Not reported

EPA ID: SC3570024460
EPA Region: 04
Area Name: AOC P - FLIGHT LINE DITCH: GWPD #13336
Actual Date: 2017-12-08 00:00:00.0
Action: CA715
NAICS Code(s): 92811
National Security
Original schedule date: Not reported
Schedule end date: Not reported

EPA ID: SC3570024460
EPA Region: 04
Area Name: AOC P - FLIGHT LINE DITCH: GWPD #13336
Actual Date: 2017-12-01 00:00:00.0
Action: CA710
NAICS Code(s): 92811
National Security
Original schedule date: Not reported
Schedule end date: Not reported

JOINT BASE CHARLESTON AIR BASE (Continued) **1000226686**

EPA ID: SC3570024460
EPA Region: 04
Area Name: AOC P - FLIGHT LINE DITCH: GWPD #13336
Actual Date: 2017-11-22 00:00:00.0
Action: CA405
NAICS Code(s): 92811
National Security
Original schedule date: Not reported
Schedule end date: Not reported

EPA ID: SC3570024460
EPA Region: 04
Area Name: SWMU 66 (LF004)
Actual Date: 2017-11-02 00:00:00.0
Action: CA520
NAICS Code(s): 92811
National Security
Original schedule date: Not reported
Schedule end date: Not reported

EPA ID: SC3570024460
EPA Region: 04
Area Name: AOC BB (Water Tower 3)
Actual Date: 2017-11-02 00:00:00.0
Action: CA370 - Petition For No Further Action Receipt Date
NAICS Code(s): 92811
National Security
Original schedule date: Not reported
Schedule end date: Not reported

EPA ID: SC3570024460
EPA Region: 04
Area Name: AOC AA (Water Tower 2)
Actual Date: 2017-11-02 00:00:00.0
Action: CA540
NAICS Code(s): 92811
National Security
Original schedule date: Not reported
Schedule end date: Not reported

EPA ID: SC3570024460
EPA Region: 04
Area Name: AOC AA (Water Tower 2)
Actual Date: 2017-11-02 00:00:00.0
Action: CA370 - Petition For No Further Action Receipt Date
NAICS Code(s): 92811
National Security
Original schedule date: Not reported
Schedule end date: Not reported

EPA ID: SC3570024460
EPA Region: 04
Area Name: AOC BB (Water Tower 3)
Actual Date: 2017-11-02 00:00:00.0
Action: CA540
NAICS Code(s): 92811
National Security

JOINT BASE CHARLESTON AIR BASE (Continued) **1000226686**

Original schedule date: Not reported
Schedule end date: Not reported

EPA ID: SC3570024460
EPA Region: 04
Area Name: SWMU 67 (LF017)
Actual Date: 2017-11-02 00:00:00.0
Action: CA520
NAICS Code(s): 92811
National Security
Original schedule date: Not reported
Schedule end date: Not reported

EPA ID: SC3570024460
EPA Region: 04
Area Name: AOC X - Skeet Range 2
Actual Date: 2017-11-01 00:00:00.0
Action: CA190 - RFI Report Received
NAICS Code(s): 92811
National Security
Original schedule date: Not reported
Schedule end date: Not reported

EPA ID: SC3570024460
EPA Region: 04
Area Name: AOC W - Skeet Range 1
Actual Date: 2017-11-01 00:00:00.0
Action: CA190 - RFI Report Received
NAICS Code(s): 92811
National Security
Original schedule date: Not reported
Schedule end date: Not reported

EPA ID: SC3570024460
EPA Region: 04
Area Name: SWMU 55/Fire Training Area #3 & FT - 03
Actual Date: 2017-10-31 00:00:00.0
Action: CA525
NAICS Code(s): 92811
National Security
Original schedule date: Not reported
Schedule end date: Not reported

EPA ID: SC3570024460
EPA Region: 04
Area Name: AOC P - FLIGHT LINE DITCH: GWPD #13336
Actual Date: 2017-10-20 00:00:00.0
Action: CA525
NAICS Code(s): 92811
National Security
Original schedule date: Not reported
Schedule end date: Not reported

EPA ID: SC3570024460
EPA Region: 04
Area Name: SWMU 108, Bldg 58 Abandoned Diesel Tank
Actual Date: 2017-10-19 00:00:00.0

JOINT BASE CHARLESTON AIR BASE (Continued) **1000226686**

Action: CA525
NAICS Code(s): 92811
National Security
Original schedule date: Not reported
Schedule end date: Not reported

EPA ID: SC3570024460
EPA Region: 04
Area Name: ZONE 4
Actual Date: 2017-10-12 00:00:00.0
Action: CA520
NAICS Code(s): 92811
National Security
Original schedule date: Not reported
Schedule end date: Not reported

EPA ID: SC3570024460
EPA Region: 04
Area Name: AOC P - FLIGHT LINE DITCH: GWPD #13336
Actual Date: 2017-10-12 00:00:00.0
Action: CA525
NAICS Code(s): 92811
National Security
Original schedule date: Not reported
Schedule end date: Not reported

EPA ID: SC3570024460
EPA Region: 04
Area Name: SWMU 67 (LF017)
Actual Date: 2017-10-12 00:00:00.0
Action: CA525
NAICS Code(s): 92811
National Security
Original schedule date: Not reported
Schedule end date: Not reported

EPA ID: SC3570024460
EPA Region: 04
Area Name: SWMU 66 (LF004)
Actual Date: 2017-10-12 00:00:00.0
Action: CA525
NAICS Code(s): 92811
National Security
Original schedule date: Not reported
Schedule end date: Not reported

EPA ID: SC3570024460
EPA Region: 04
Area Name: SWMU 55/Fire Training Area #3 & FT - 03
Actual Date: 2017-10-04 00:00:00.0
Action: CA520
NAICS Code(s): 92811
National Security
Original schedule date: Not reported
Schedule end date: Not reported

EPA ID: SC3570024460

JOINT BASE CHARLESTON AIR BASE (Continued) **1000226686**

EPA Region: 04
Area Name: SWMU 68 (LF006) Landfill #3
Actual Date: 2017-10-04 00:00:00.0
Action: CA520
NAICS Code(s): 92811
National Security
Original schedule date: Not reported
Schedule end date: Not reported

EPA ID: SC3570024460
EPA Region: 04
Area Name: AOC S - Radar Annex TCE Plume
Actual Date: 2017-09-27 00:00:00.0
Action: CA525
NAICS Code(s): 92811
National Security
Original schedule date: Not reported
Schedule end date: Not reported

EPA ID: SC3570024460
EPA Region: 04
Area Name: ZONE 2
Actual Date: 2017-09-21 00:00:00.0
Action: CA525
NAICS Code(s): 92811
National Security
Original schedule date: Not reported
Schedule end date: Not reported

EPA ID: SC3570024460
EPA Region: 04
Area Name: SWMU 68 (LF006) Landfill #3
Actual Date: 2017-09-13 00:00:00.0
Action: CA525
NAICS Code(s): 92811
National Security
Original schedule date: Not reported
Schedule end date: Not reported

EPA ID: SC3570024460
EPA Region: 04
Area Name: SWMU 108, Bldg 58 Abandoned Diesel Tank
Actual Date: 2017-09-07 00:00:00.0
Action: CA520
NAICS Code(s): 92811
National Security
Original schedule date: Not reported
Schedule end date: Not reported

EPA ID: SC3570024460
EPA Region: 04
Area Name: SWMU 67 (LF017)
Actual Date: 2017-09-06 00:00:00.0
Action: CA520
NAICS Code(s): 92811
National Security
Original schedule date: Not reported

JOINT BASE CHARLESTON AIR BASE (Continued) **1000226686**

Schedule end date: Not reported

EPA ID: SC3570024460
EPA Region: 04
Area Name: SWMU 66 (LF004)
Actual Date: 2017-09-06 00:00:00.0
Action: CA520
NAICS Code(s): 92811
National Security
Original schedule date: Not reported
Schedule end date: Not reported

EPA ID: SC3570024460
EPA Region: 04
Area Name: SWMU 108, Bldg 58 Abandoned Diesel Tank
Actual Date: 2017-08-15 00:00:00.0
Action: CA525
NAICS Code(s): 92811
National Security
Original schedule date: Not reported
Schedule end date: Not reported

EPA ID: SC3570024460
EPA Region: 04
Area Name: AOC S - Radar Annex TCE Plume
Actual Date: 2017-08-10 00:00:00.0
Action: CA520
NAICS Code(s): 92811
National Security
Original schedule date: Not reported
Schedule end date: Not reported

EPA ID: SC3570024460
EPA Region: 04
Area Name: AOC O (OT-16)
Actual Date: 2017-08-08 00:00:00.0
Action: CA525
NAICS Code(s): 92811
National Security
Original schedule date: Not reported
Schedule end date: Not reported

EPA ID: SC3570024460
EPA Region: 04
Area Name: AOC P - FLIGHT LINE DITCH: GWPD #13336
Actual Date: 2017-08-03 00:00:00.0
Action: CA520
NAICS Code(s): 92811
National Security
Original schedule date: Not reported
Schedule end date: Not reported

EPA ID: SC3570024460
EPA Region: 04
Area Name: AOC P - FLIGHT LINE DITCH: GWPD #13336
Actual Date: 2017-08-03 00:00:00.0
Action: CA520

JOINT BASE CHARLESTON AIR BASE (Continued) **1000226686**

NAICS Code(s): 92811
National Security
Original schedule date: Not reported
Schedule end date: Not reported

EPA ID: SC3570024460
EPA Region: 04
Area Name: ZONE 2
Actual Date: 2017-08-02 00:00:00.0
Action: CA520
NAICS Code(s): 92811
National Security
Original schedule date: Not reported
Schedule end date: Not reported

EPA ID: SC3570024460
EPA Region: 04
Area Name: SWMU 147 - BUILDING 672 UST
Actual Date: 2017-07-27 00:00:00.0
Action: CA645
NAICS Code(s): 92811
National Security
Original schedule date: Not reported
Schedule end date: Not reported

EPA ID: SC3570024460
EPA Region: 04
Area Name: ZONE 4
Actual Date: 2017-07-26 00:00:00.0
Action: CA525
NAICS Code(s): 92811
National Security
Original schedule date: Not reported
Schedule end date: Not reported

EPA ID: SC3570024460
EPA Region: 04
Area Name: SWMU 55/Fire Training Area #3 & FT - 03
Actual Date: 2017-06-28 00:00:00.0
Action: CA525
NAICS Code(s): 92811
National Security
Original schedule date: Not reported
Schedule end date: Not reported

EPA ID: SC3570024460
EPA Region: 04
Area Name: SWMU 108, Bldg 58 Abandoned Diesel Tank
Actual Date: 2017-06-28 00:00:00.0
Action: CA645
NAICS Code(s): 92811
National Security
Original schedule date: Not reported
Schedule end date: Not reported

EPA ID: SC3570024460
EPA Region: 04

JOINT BASE CHARLESTON AIR BASE (Continued) **1000226686**

Area Name: ZONE 4
Actual Date: 2017-06-27 00:00:00.0
Action: CA525
NAICS Code(s): 92811
National Security
Original schedule date: Not reported
Schedule end date: Not reported

EPA ID: SC3570024460
EPA Region: 04
Area Name: SWMU 68 (LF006) Landfill #3
Actual Date: 2017-06-27 00:00:00.0
Action: CA520
NAICS Code(s): 92811
National Security
Original schedule date: Not reported
Schedule end date: Not reported

EPA ID: SC3570024460
EPA Region: 04
Area Name: ZONE 2
Actual Date: 2017-06-27 00:00:00.0
Action: CA320 - CMS Supplemental Information Deemed Satisfactory
NAICS Code(s): 92811
National Security
Original schedule date: Not reported
Schedule end date: Not reported

EPA ID: SC3570024460
EPA Region: 04
Area Name: SWMU 108, Bldg 58 Abandoned Diesel Tank
Actual Date: 2017-06-26 00:00:00.0
Action: CA520
NAICS Code(s): 92811
National Security
Original schedule date: Not reported
Schedule end date: Not reported

EPA ID: SC3570024460
EPA Region: 04
Area Name: AOC O (OT-16)
Actual Date: 2017-06-26 00:00:00.0
Action: CA520
NAICS Code(s): 92811
National Security
Original schedule date: Not reported
Schedule end date: Not reported

EPA ID: SC3570024460
EPA Region: 04
Area Name: ZONE 4
Actual Date: 2017-06-22 00:00:00.0
Action: CA520
NAICS Code(s): 92811
National Security
Original schedule date: Not reported
Schedule end date: Not reported

JOINT BASE CHARLESTON AIR BASE (Continued) **1000226686**

EPA ID: SC3570024460
EPA Region: 04
Area Name: SWMU 108, Bldg 58 Abandoned Diesel Tank
Actual Date: 2017-06-09 00:00:00.0
Action: CA640
NAICS Code(s): 92811
National Security
Original schedule date: Not reported
Schedule end date: Not reported

EPA ID: SC3570024460
EPA Region: 04
Area Name: SWMU 55/Fire Training Area #3 & FT - 03
Actual Date: 2017-06-09 00:00:00.0
Action: CA520
NAICS Code(s): 92811
National Security
Original schedule date: Not reported
Schedule end date: Not reported

EPA ID: SC3570024460
EPA Region: 04
Area Name: SWMU 147 - BUILDING 672 UST
Actual Date: 2017-06-01 00:00:00.0
Action: CA640
NAICS Code(s): 92811
National Security
Original schedule date: Not reported
Schedule end date: Not reported

EPA ID: SC3570024460
EPA Region: 04
Area Name: SWMU 55/Fire Training Area #3 & FT - 03
Actual Date: 2017-05-26 00:00:00.0
Action: CA525
NAICS Code(s): 92811
National Security
Original schedule date: Not reported
Schedule end date: Not reported

EPA ID: SC3570024460
EPA Region: 04
Area Name: SWMU 108, Bldg 58 Abandoned Diesel Tank
Actual Date: 2017-05-26 00:00:00.0
Action: CA645
NAICS Code(s): 92811
National Security
Original schedule date: Not reported
Schedule end date: Not reported

EPA ID: SC3570024460
EPA Region: 04
Area Name: SWMU 67 (LF017)
Actual Date: 2017-05-18 00:00:00.0
Action: CA341
NAICS Code(s): 92811
National Security

JOINT BASE CHARLESTON AIR BASE (Continued) **1000226686**

Original schedule date: Not reported
Schedule end date: Not reported

EPA ID: SC3570024460
EPA Region: 04
Area Name: SWMU 66 (LF004)
Actual Date: 2017-05-18 00:00:00.0
Action: CA341
NAICS Code(s): 92811
National Security
Original schedule date: Not reported
Schedule end date: Not reported

EPA ID: SC3570024460
EPA Region: 04
Area Name: SWMU 118 - BUILDING 371 WASH RACK
Actual Date: 2017-05-18 00:00:00.0
Action: CA150 - RFI Workplan Approved
NAICS Code(s): 92811
National Security
Original schedule date: Not reported
Schedule end date: Not reported

EPA ID: SC3570024460
EPA Region: 04
Area Name: SWMU 118 - BUILDING 371 WASH RACK
Actual Date: 2017-05-12 00:00:00.0
Action: CA120 - RFI Workplan Modification Requested By Agency
NAICS Code(s): 92811
National Security
Original schedule date: Not reported
Schedule end date: Not reported

EPA ID: SC3570024460
EPA Region: 04
Area Name: SWMU 69 (LF002) Landfill #4
Actual Date: 2017-05-05 00:00:00.0
Action: CA525
NAICS Code(s): 92811
National Security
Original schedule date: Not reported
Schedule end date: Not reported

EPA ID: SC3570024460
EPA Region: 04
Area Name: SWMU 55/Fire Training Area #3 & FT - 03
Actual Date: 2017-05-03 00:00:00.0
Action: CA520
NAICS Code(s): 92811
National Security
Original schedule date: Not reported
Schedule end date: Not reported

EPA ID: SC3570024460
EPA Region: 04
Area Name: SWMU 108, Bldg 58 Abandoned Diesel Tank
Actual Date: 2017-05-01 00:00:00.0

JOINT BASE CHARLESTON AIR BASE (Continued) **1000226686**

Action: CA640
NAICS Code(s): 92811
National Security
Original schedule date: Not reported
Schedule end date: Not reported

EPA ID: SC3570024460
EPA Region: 04
Area Name: SWMU 69 (LF002) Landfill #4
Actual Date: 2017-04-25 00:00:00.0
Action: CA341
NAICS Code(s): 92811
National Security
Original schedule date: Not reported
Schedule end date: Not reported

EPA ID: SC3570024460
EPA Region: 04
Area Name: SWMU 69 (LF002) Landfill #4
Actual Date: 2017-04-25 00:00:00.0
Action: CA525
NAICS Code(s): 92811
National Security
Original schedule date: Not reported
Schedule end date: Not reported

EPA ID: SC3570024460
EPA Region: 04
Area Name: ZONE 2
Actual Date: 2017-04-21 00:00:00.0
Action: CA310 - CMS Supplemental Information Received
NAICS Code(s): 92811
National Security
Original schedule date: Not reported
Schedule end date: Not reported

EPA ID: SC3570024460
EPA Region: 04
Area Name: SWMU 69 (LF002) Landfill #4
Actual Date: 2017-04-11 00:00:00.0
Action: CA525
NAICS Code(s): 92811
National Security
Original schedule date: Not reported
Schedule end date: Not reported

EPA ID: SC3570024460
EPA Region: 04
Area Name: SWMU 55/Fire Training Area #3 & FT - 03
Actual Date: 2017-04-04 00:00:00.0
Action: CA630
NAICS Code(s): 92811
National Security
Original schedule date: Not reported
Schedule end date: Not reported

EPA ID: SC3570024460

JOINT BASE CHARLESTON AIR BASE (Continued) **1000226686**

EPA Region: 04
Area Name: SWMU 28 - AH-1 Waste Accumulation Area
Actual Date: 2017-03-30 00:00:00.0
Action: CA320 - CMS Supplemental Information Deemed Satisfactory
NAICS Code(s): 92811
National Security
Original schedule date: Not reported
Schedule end date: Not reported

EPA ID: SC3570024460
EPA Region: 04
Area Name: SWMU 66 (LF004)
Actual Date: 2017-03-23 00:00:00.0
Action: CA340 - CMS Report Received
NAICS Code(s): 92811
National Security
Original schedule date: Not reported
Schedule end date: Not reported

EPA ID: SC3570024460
EPA Region: 04
Area Name: SWMU 68 (LF006) Landfill #3
Actual Date: 2017-03-14 00:00:00.0
Action: CA525
NAICS Code(s): 92811
National Security
Original schedule date: Not reported
Schedule end date: Not reported

EPA ID: SC3570024460
EPA Region: 04
Area Name: AOC R (TAXIWAY E JP-4 PIPELINE LEAK)
Actual Date: 2017-03-10 00:00:00.0
Action: CA525
NAICS Code(s): 92811
National Security
Original schedule date: Not reported
Schedule end date: Not reported

EPA ID: SC3570024460
EPA Region: 04
Area Name: AOC S - Radar Annex TCE Plume
Actual Date: 2017-03-10 00:00:00.0
Action: CA525
NAICS Code(s): 92811
National Security
Original schedule date: Not reported
Schedule end date: Not reported

EPA ID: SC3570024460
EPA Region: 04
Area Name: ZONE 2
Actual Date: 2017-03-10 00:00:00.0
Action: CA525
NAICS Code(s): 92811
National Security
Original schedule date: Not reported

JOINT BASE CHARLESTON AIR BASE (Continued) **1000226686**

Schedule end date: Not reported

EPA ID: SC3570024460
EPA Region: 04
Area Name: SWMU 55/Fire Training Area #3 & FT - 03
Actual Date: 2017-03-10 00:00:00.0
Action: CA525
NAICS Code(s): 92811
National Security
Original schedule date: Not reported
Schedule end date: Not reported

EPA ID: SC3570024460
EPA Region: 04
Area Name: SWMU 67 (LF017)
Actual Date: 2017-03-10 00:00:00.0
Action: CA525
NAICS Code(s): 92811
National Security
Original schedule date: Not reported
Schedule end date: Not reported

EPA ID: SC3570024460
EPA Region: 04
Area Name: ZONE 4
Actual Date: 2017-03-10 00:00:00.0
Action: CA525
NAICS Code(s): 92811
National Security
Original schedule date: Not reported
Schedule end date: Not reported

EPA ID: SC3570024460
EPA Region: 04
Area Name: SWMU 60 (OT011) Hardfill Area #3.
Actual Date: 2017-03-10 00:00:00.0
Action: CA525
NAICS Code(s): 92811
National Security
Original schedule date: Not reported
Schedule end date: Not reported

EPA ID: SC3570024460
EPA Region: 04
Area Name: AOC M
Actual Date: 2017-03-10 00:00:00.0
Action: CA525
NAICS Code(s): 92811
National Security
Original schedule date: Not reported
Schedule end date: Not reported

EPA ID: SC3570024460
EPA Region: 04
Area Name: SWMU 58 (OT012) & 70 (ZONE 3)
Actual Date: 2017-03-10 00:00:00.0
Action: CA525

JOINT BASE CHARLESTON AIR BASE (Continued) **1000226686**

NAICS Code(s): 92811
National Security
Original schedule date: Not reported
Schedule end date: Not reported

EPA ID: SC3570024460
EPA Region: 04
Area Name: SWMU 69 (LF002) Landfill #4
Actual Date: 2017-03-10 00:00:00.0
Action: CA525
NAICS Code(s): 92811
National Security
Original schedule date: Not reported
Schedule end date: Not reported

EPA ID: SC3570024460
EPA Region: 04
Area Name: SWMU 66 (LF004)
Actual Date: 2017-03-10 00:00:00.0
Action: CA525
NAICS Code(s): 92811
National Security
Original schedule date: Not reported
Schedule end date: Not reported

EPA ID: SC3570024460
EPA Region: 04
Area Name: SWMU 68 (LF006) Landfill #3
Actual Date: 2017-03-10 00:00:00.0
Action: CA525
NAICS Code(s): 92811
National Security
Original schedule date: Not reported
Schedule end date: Not reported

EPA ID: SC3570024460
EPA Region: 04
Area Name: AOC O (OT-16)
Actual Date: 2017-03-09 00:00:00.0
Action: CA525
NAICS Code(s): 92811
National Security
Original schedule date: Not reported
Schedule end date: Not reported

EPA ID: SC3570024460
EPA Region: 04
Area Name: SWMU 69 (LF002) Landfill #4
Actual Date: 2017-03-02 00:00:00.0
Action: CA520
NAICS Code(s): 92811
National Security
Original schedule date: Not reported
Schedule end date: Not reported

EPA ID: SC3570024460
EPA Region: 04

JOINT BASE CHARLESTON AIR BASE (Continued) **1000226686**

Area Name: SWMU 69 (LF002) Landfill #4
Actual Date: 2017-03-02 00:00:00.0
Action: CA340 - CMS Report Received
NAICS Code(s): 92811
National Security
Original schedule date: Not reported
Schedule end date: Not reported

EPA ID: SC3570024460
EPA Region: 04
Area Name: SWMU 55/Fire Training Area #3 & FT - 03
Actual Date: 2017-03-01 00:00:00.0
Action: CA610
NAICS Code(s): 92811
National Security
Original schedule date: Not reported
Schedule end date: Not reported

EPA ID: SC3570024460
EPA Region: 04
Area Name: SWMU 28 - AH-1 Waste Accumulation Area
Actual Date: 2017-02-23 00:00:00.0
Action: CA310 - CMS Supplemental Information Received
NAICS Code(s): 92811
National Security
Original schedule date: Not reported
Schedule end date: Not reported

EPA ID: SC3570024460
EPA Region: 04
Area Name: AOC O (OT-16)
Actual Date: 2017-02-16 00:00:00.0
Action: CA150 - RFI Workplan Approved
NAICS Code(s): 92811
National Security
Original schedule date: Not reported
Schedule end date: Not reported

EPA ID: SC3570024460
EPA Region: 04
Area Name: AOC O (OT-16)
Actual Date: 2017-02-15 00:00:00.0
Action: CA520
NAICS Code(s): 92811
National Security
Original schedule date: Not reported
Schedule end date: Not reported

EPA ID: SC3570024460
EPA Region: 04
Area Name: AOC O (OT-16)
Actual Date: 2017-02-06 00:00:00.0
Action: CA120 - RFI Workplan Modification Requested By Agency
NAICS Code(s): 92811
National Security
Original schedule date: Not reported
Schedule end date: Not reported

JOINT BASE CHARLESTON AIR BASE (Continued) **1000226686**

EPA ID: SC3570024460
EPA Region: 04
Area Name: AOC BB (Water Tower 3)
Actual Date: 2017-02-06 00:00:00.0
Action: CA645
NAICS Code(s): 92811
National Security
Original schedule date: Not reported
Schedule end date: Not reported

EPA ID: SC3570024460
EPA Region: 04
Area Name: AOC AA (Water Tower 2)
Actual Date: 2017-02-06 00:00:00.0
Action: CA645
NAICS Code(s): 92811
National Security
Original schedule date: Not reported
Schedule end date: Not reported

EPA ID: SC3570024460
EPA Region: 04
Area Name: SWMU 68 (LF006) Landfill #3
Actual Date: 2017-01-30 00:00:00.0
Action: CA520
NAICS Code(s): 92811
National Security
Original schedule date: Not reported
Schedule end date: Not reported

EPA ID: SC3570024460
EPA Region: 04
Area Name: SWMU 52
Actual Date: 2017-01-27 00:00:00.0
Action: CA150 - RFI Workplan Approved
NAICS Code(s): 92811
National Security
Original schedule date: Not reported
Schedule end date: Not reported

EPA ID: SC3570024460
EPA Region: 04
Area Name: SWMU 55/Fire Training Area #3 & FT - 03
Actual Date: 2017-01-27 00:00:00.0
Action: CA150 - RFI Workplan Approved
NAICS Code(s): 92811
National Security
Original schedule date: Not reported
Schedule end date: Not reported

EPA ID: SC3570024460
EPA Region: 04
Area Name: ZONE 2
Actual Date: 2017-01-27 00:00:00.0
Action: CA525
NAICS Code(s): 92811
National Security

JOINT BASE CHARLESTON AIR BASE (Continued) **1000226686**

Original schedule date: Not reported
Schedule end date: Not reported

EPA ID: SC3570024460
EPA Region: 04
Area Name: SWMU 55/Fire Training Area #3 & FT - 03
Actual Date: 2017-01-27 00:00:00.0
Action: CA150 - RFI Workplan Approved
NAICS Code(s): 92811
National Security
Original schedule date: Not reported
Schedule end date: Not reported

EPA ID: SC3570024460
EPA Region: 04
Area Name: SWMU 52
Actual Date: 2017-01-27 00:00:00.0
Action: CA150 - RFI Workplan Approved
NAICS Code(s): 92811
National Security
Original schedule date: Not reported
Schedule end date: Not reported

EPA ID: SC3570024460
EPA Region: 04
Area Name: SWMU 55/Fire Training Area #3 & FT - 03
Actual Date: 2017-01-25 00:00:00.0
Action: CA110 - RFI Workplan Received
NAICS Code(s): 92811
National Security
Original schedule date: Not reported
Schedule end date: Not reported

EPA ID: SC3570024460
EPA Region: 04
Area Name: SWMU 52
Actual Date: 2017-01-25 00:00:00.0
Action: CA110 - RFI Workplan Received
NAICS Code(s): 92811
National Security
Original schedule date: Not reported
Schedule end date: Not reported

EPA ID: SC3570024460
EPA Region: 04
Area Name: SWMU 55/Fire Training Area #3 & FT - 03
Actual Date: 2017-01-25 00:00:00.0
Action: CA110 - RFI Workplan Received
NAICS Code(s): 92811
National Security
Original schedule date: Not reported
Schedule end date: Not reported

EPA ID: SC3570024460
EPA Region: 04
Area Name: SWMU 52
Actual Date: 2017-01-25 00:00:00.0

JOINT BASE CHARLESTON AIR BASE (Continued) **1000226686**

Action: CA110 - RFI Workplan Received
NAICS Code(s): 92811
National Security
Original schedule date: Not reported
Schedule end date: Not reported

EPA ID: SC3570024460
EPA Region: 04
Area Name: ZONE 2
Actual Date: 2017-01-24 00:00:00.0
Action: CA520
NAICS Code(s): 92811
National Security
Original schedule date: Not reported
Schedule end date: Not reported

EPA ID: SC3570024460
EPA Region: 04
Area Name: AOC S - Radar Annex TCE Plume
Actual Date: 2017-01-24 00:00:00.0
Action: CA520
NAICS Code(s): 92811
National Security
Original schedule date: Not reported
Schedule end date: Not reported

EPA ID: SC3570024460
EPA Region: 04
Area Name: AOC R (TAXIWAY E JP-4 PIPELINE LEAK)
Actual Date: 2017-01-24 00:00:00.0
Action: CA520
NAICS Code(s): 92811
National Security
Original schedule date: Not reported
Schedule end date: Not reported

EPA ID: SC3570024460
EPA Region: 04
Area Name: SWMU 68 (LF006) Landfill #3
Actual Date: 2017-01-24 00:00:00.0
Action: CA520
NAICS Code(s): 92811
National Security
Original schedule date: Not reported
Schedule end date: Not reported

EPA ID: SC3570024460
EPA Region: 04
Area Name: SWMU 66 (LF004)
Actual Date: 2017-01-24 00:00:00.0
Action: CA520
NAICS Code(s): 92811
National Security
Original schedule date: Not reported
Schedule end date: Not reported

EPA ID: SC3570024460

JOINT BASE CHARLESTON AIR BASE (Continued) **1000226686**

EPA Region: 04
Area Name: SWMU 69 (LF002) Landfill #4
Actual Date: 2017-01-24 00:00:00.0
Action: CA520
NAICS Code(s): 92811
National Security
Original schedule date: Not reported
Schedule end date: Not reported

EPA ID: SC3570024460
EPA Region: 04
Area Name: SWMU 58 (OT012) & 70 (ZONE 3)
Actual Date: 2017-01-24 00:00:00.0
Action: CA520
NAICS Code(s): 92811
National Security
Original schedule date: Not reported
Schedule end date: Not reported

EPA ID: SC3570024460
EPA Region: 04
Area Name: AOC M
Actual Date: 2017-01-24 00:00:00.0
Action: CA520
NAICS Code(s): 92811
National Security
Original schedule date: Not reported
Schedule end date: Not reported

EPA ID: SC3570024460
EPA Region: 04
Area Name: SWMU 60 (OT011) Hardfill Area #3.
Actual Date: 2017-01-24 00:00:00.0
Action: CA520
NAICS Code(s): 92811
National Security
Original schedule date: Not reported
Schedule end date: Not reported

EPA ID: SC3570024460
EPA Region: 04
Area Name: ZONE 4
Actual Date: 2017-01-24 00:00:00.0
Action: CA520
NAICS Code(s): 92811
National Security
Original schedule date: Not reported
Schedule end date: Not reported

EPA ID: SC3570024460
EPA Region: 04
Area Name: SWMU 67 (LF017)
Actual Date: 2017-01-24 00:00:00.0
Action: CA520
NAICS Code(s): 92811
National Security
Original schedule date: Not reported

JOINT BASE CHARLESTON AIR BASE (Continued) **1000226686**

Schedule end date: Not reported

EPA ID: SC3570024460
EPA Region: 04
Area Name: AOC P - FLIGHT LINE DITCH: GWPD #13336
Actual Date: 2017-01-20 00:00:00.0
Action: CA423
NAICS Code(s): 92811
National Security
Original schedule date: Not reported
Schedule end date: Not reported

EPA ID: SC3570024460
EPA Region: 04
Area Name: SWMU 66 (LF004)
Actual Date: 2017-01-19 00:00:00.0
Action: CA423
NAICS Code(s): 92811
National Security
Original schedule date: Not reported
Schedule end date: Not reported

EPA ID: SC3570024460
EPA Region: 04
Area Name: SWMU 69 (LF002) Landfill #4
Actual Date: 2017-01-19 00:00:00.0
Action: CA423
NAICS Code(s): 92811
National Security
Original schedule date: Not reported
Schedule end date: Not reported

EPA ID: SC3570024460
EPA Region: 04
Area Name: SWMU 58 (OT012) & 70 (ZONE 3)
Actual Date: 2017-01-19 00:00:00.0
Action: CA423
NAICS Code(s): 92811
National Security
Original schedule date: Not reported
Schedule end date: Not reported

EPA ID: SC3570024460
EPA Region: 04
Area Name: SWMU 60 (OT011) Hardfill Area #3.
Actual Date: 2017-01-19 00:00:00.0
Action: CA423
NAICS Code(s): 92811
National Security
Original schedule date: Not reported
Schedule end date: Not reported

EPA ID: SC3570024460
EPA Region: 04
Area Name: SWMU 67 (LF017)
Actual Date: 2017-01-19 00:00:00.0
Action: CA423

JOINT BASE CHARLESTON AIR BASE (Continued) **1000226686**

NAICS Code(s): 92811
National Security
Original schedule date: Not reported
Schedule end date: Not reported

EPA ID: SC3570024460
EPA Region: 04
Area Name: SWMU 68 (LF006) Landfill #3
Actual Date: 2017-01-19 00:00:00.0
Action: CA423
NAICS Code(s): 92811
National Security
Original schedule date: Not reported
Schedule end date: Not reported

EPA ID: SC3570024460
EPA Region: 04
Area Name: SWMU 118 - BUILDING 371 WASH RACK
Actual Date: 2017-01-18 00:00:00.0
Action: CA150 - RFI Workplan Approved
NAICS Code(s): 92811
National Security
Original schedule date: Not reported
Schedule end date: Not reported

EPA ID: SC3570024460
EPA Region: 04
Area Name: SWMU 55/Fire Training Area #3 & FT - 03
Actual Date: 2017-01-17 00:00:00.0
Action: CA120 - RFI Workplan Modification Requested By Agency
NAICS Code(s): 92811
National Security
Original schedule date: Not reported
Schedule end date: Not reported

EPA ID: SC3570024460
EPA Region: 04
Area Name: SWMU 52
Actual Date: 2017-01-17 00:00:00.0
Action: CA120 - RFI Workplan Modification Requested By Agency
NAICS Code(s): 92811
National Security
Original schedule date: Not reported
Schedule end date: Not reported

EPA ID: SC3570024460
EPA Region: 04
Area Name: SWMU 55/Fire Training Area #3 & FT - 03
Actual Date: 2017-01-17 00:00:00.0
Action: CA120 - RFI Workplan Modification Requested By Agency
NAICS Code(s): 92811
National Security
Original schedule date: Not reported
Schedule end date: Not reported

EPA ID: SC3570024460
EPA Region: 04

JOINT BASE CHARLESTON AIR BASE (Continued) **1000226686**

Area Name: SWMU 52
Actual Date: 2017-01-17 00:00:00.0
Action: CA120 - RFI Workplan Modification Requested By Agency
NAICS Code(s): 92811
National Security
Original schedule date: Not reported
Schedule end date: Not reported

EPA ID: SC3570024460
EPA Region: 04
Area Name: SWMU 68 (LF006) Landfill #3
Actual Date: 2017-01-12 00:00:00.0
Action: CA525
NAICS Code(s): 92811
National Security
Original schedule date: Not reported
Schedule end date: Not reported

EPA ID: SC3570024460
EPA Region: 04
Area Name: SWMU 118 - BUILDING 371 WASH RACK
Actual Date: 2016-12-22 00:00:00.0
Action: CA110 - RFI Workplan Received
NAICS Code(s): 92811
National Security
Original schedule date: Not reported
Schedule end date: Not reported

EPA ID: SC3570024460
EPA Region: 04
Area Name: ZONE 2
Actual Date: 2016-12-21 00:00:00.0
Action: CA520
NAICS Code(s): 92811
National Security
Original schedule date: Not reported
Schedule end date: Not reported

EPA ID: SC3570024460
EPA Region: 04
Area Name: ZONE 2
Actual Date: 2016-12-21 00:00:00.0
Action: CA520
NAICS Code(s): 92811
National Security
Original schedule date: Not reported
Schedule end date: Not reported

EPA ID: SC3570024460
EPA Region: 04
Area Name: AOC AA (Water Tower 2)
Actual Date: 2016-12-14 00:00:00.0
Action: CA640
NAICS Code(s): 92811
National Security
Original schedule date: Not reported
Schedule end date: Not reported

JOINT BASE CHARLESTON AIR BASE (Continued) **1000226686**

EPA ID: SC3570024460
EPA Region: 04
Area Name: AOC BB (Water Tower 3)
Actual Date: 2016-12-14 00:00:00.0
Action: CA640
NAICS Code(s): 92811
National Security
Original schedule date: Not reported
Schedule end date: Not reported

EPA ID: SC3570024460
EPA Region: 04
Area Name: AOC P - FLIGHT LINE DITCH: GWPD #13336
Actual Date: 2016-12-12 00:00:00.0
Action: CA405
NAICS Code(s): 92811
National Security
Original schedule date: Not reported
Schedule end date: Not reported

EPA ID: SC3570024460
EPA Region: 04
Area Name: SWMU 108, Bldg 58 Abandoned Diesel Tank
Actual Date: 2016-12-08 00:00:00.0
Action: CA525
NAICS Code(s): 92811
National Security
Original schedule date: Not reported
Schedule end date: Not reported

EPA ID: SC3570024460
EPA Region: 04
Area Name: AOC O (OT-16)
Actual Date: 2016-12-07 00:00:00.0
Action: CA423
NAICS Code(s): 92811
National Security
Original schedule date: Not reported
Schedule end date: Not reported

EPA ID: SC3570024460
EPA Region: 04
Area Name: SWMU 52
Actual Date: 2016-12-07 00:00:00.0
Action: CA110 - RFI Workplan Received
NAICS Code(s): 92811
National Security
Original schedule date: Not reported
Schedule end date: Not reported

EPA ID: SC3570024460
EPA Region: 04
Area Name: SWMU 60 (OT011) Hardfill Area #3.
Actual Date: 2016-12-07 00:00:00.0
Action: CA341
NAICS Code(s): 92811
National Security

JOINT BASE CHARLESTON AIR BASE (Continued) **1000226686**

Original schedule date: Not reported
Schedule end date: Not reported

EPA ID: SC3570024460
EPA Region: 04
Area Name: SWMU 55/Fire Training Area #3 & FT - 03
Actual Date: 2016-12-07 00:00:00.0
Action: CA110 - RFI Workplan Received
NAICS Code(s): 92811
National Security
Original schedule date: Not reported
Schedule end date: Not reported

EPA ID: SC3570024460
EPA Region: 04
Area Name: AOC O (OT-16)
Actual Date: 2016-12-02 00:00:00.0
Action: CA525
NAICS Code(s): 92811
National Security
Original schedule date: Not reported
Schedule end date: Not reported

EPA ID: SC3570024460
EPA Region: 04
Area Name: AOC P - FLIGHT LINE DITCH: GWPD #13336
Actual Date: 2016-11-28 00:00:00.0
Action: CA525
NAICS Code(s): 92811
National Security
Original schedule date: Not reported
Schedule end date: Not reported

EPA ID: SC3570024460
EPA Region: 04
Area Name: AOC P - FLIGHT LINE DITCH: GWPD #13336
Actual Date: 2016-11-22 00:00:00.0
Action: CA170 - RFI Supplemental Information Deemed Satisfactory
NAICS Code(s): 92811
National Security
Original schedule date: Not reported
Schedule end date: Not reported

EPA ID: SC3570024460
EPA Region: 04
Area Name: SWMU 60 (OT011) Hardfill Area #3.
Actual Date: 2016-11-17 00:00:00.0
Action: CA405
NAICS Code(s): 92811
National Security
Original schedule date: Not reported
Schedule end date: Not reported

EPA ID: SC3570024460
EPA Region: 04
Area Name: SWMU 58 (OT012) & 70 (ZONE 3)
Actual Date: 2016-11-17 00:00:00.0

JOINT BASE CHARLESTON AIR BASE (Continued) **1000226686**

Action: CA405
NAICS Code(s): 92811
National Security
Original schedule date: Not reported
Schedule end date: Not reported

EPA ID: SC3570024460
EPA Region: 04
Area Name: SWMU 69 (LF002) Landfill #4
Actual Date: 2016-11-17 00:00:00.0
Action: CA405
NAICS Code(s): 92811
National Security
Original schedule date: Not reported
Schedule end date: Not reported

EPA ID: SC3570024460
EPA Region: 04
Area Name: SWMU 66 (LF004)
Actual Date: 2016-11-17 00:00:00.0
Action: CA405
NAICS Code(s): 92811
National Security
Original schedule date: Not reported
Schedule end date: Not reported

EPA ID: SC3570024460
EPA Region: 04
Area Name: SWMU 68 (LF006) Landfill #3
Actual Date: 2016-11-17 00:00:00.0
Action: CA405
NAICS Code(s): 92811
National Security
Original schedule date: Not reported
Schedule end date: Not reported

EPA ID: SC3570024460
EPA Region: 04
Area Name: SWMU 67 (LF017)
Actual Date: 2016-11-17 00:00:00.0
Action: CA405
NAICS Code(s): 92811
National Security
Original schedule date: Not reported
Schedule end date: Not reported

EPA ID: SC3570024460
EPA Region: 04
Area Name: SWMU 55/Fire Training Area #3 & FT - 03
Actual Date: 2016-11-16 00:00:00.0
Action: CA423
NAICS Code(s): 92811
National Security
Original schedule date: Not reported
Schedule end date: Not reported

EPA ID: SC3570024460

JOINT BASE CHARLESTON AIR BASE (Continued) **1000226686**

EPA Region: 04
Area Name: SWMU 58 (OT012) & 70 (ZONE 3)
Actual Date: 2016-11-14 00:00:00.0
Action: CA336
NAICS Code(s): 92811
National Security
Original schedule date: Not reported
Schedule end date: Not reported

EPA ID: SC3570024460
EPA Region: 04
Area Name: AOC O (OT-16)
Actual Date: 2016-10-25 00:00:00.0
Action: CA405
NAICS Code(s): 92811
National Security
Original schedule date: Not reported
Schedule end date: Not reported

EPA ID: SC3570024460
EPA Region: 04
Area Name: SWMU 55/Fire Training Area #3 & FT - 03
Actual Date: 2016-10-25 00:00:00.0
Action: CA405
NAICS Code(s): 92811
National Security
Original schedule date: Not reported
Schedule end date: Not reported

EPA ID: SC3570024460
EPA Region: 04
Area Name: ZONE 4
Actual Date: 2016-10-21 00:00:00.0
Action: CA423
NAICS Code(s): 92811
National Security
Original schedule date: Not reported
Schedule end date: Not reported

EPA ID: SC3570024460
EPA Region: 04
Area Name: SWMU 108, Bldg 58 Abandoned Diesel Tank
Actual Date: 2016-10-21 00:00:00.0
Action: CA520
NAICS Code(s): 92811
National Security
Original schedule date: Not reported
Schedule end date: Not reported

EPA ID: SC3570024460
EPA Region: 04
Area Name: ZONE 4
Actual Date: 2016-10-21 00:00:00.0
Action: CA423
NAICS Code(s): 92811
National Security
Original schedule date: Not reported

JOINT BASE CHARLESTON AIR BASE (Continued) **1000226686**

Schedule end date: Not reported

EPA ID: SC3570024460
EPA Region: 04
Area Name: SWMU 60 (OT011) Hardfill Area #3.
Actual Date: 2016-10-20 00:00:00.0
Action: CA340 - CMS Report Received
NAICS Code(s): 92811
National Security
Original schedule date: Not reported
Schedule end date: Not reported

EPA ID: SC3570024460
EPA Region: 04
Area Name: LANDFILL LF-06 - SWMU 68
Actual Date: 2016-10-19 00:00:00.0
Action: CA520
NAICS Code(s): 92811
National Security
Original schedule date: Not reported
Schedule end date: Not reported

EPA ID: SC3570024460
EPA Region: 04
Area Name: ZONE 4
Actual Date: 2016-10-04 00:00:00.0
Action: CA405
NAICS Code(s): 92811
National Security
Original schedule date: Not reported
Schedule end date: Not reported

EPA ID: SC3570024460
EPA Region: 04
Area Name: AOC P - FLIGHT LINE DITCH: GWPD #13336
Actual Date: 2016-10-03 00:00:00.0
Action: CA520
NAICS Code(s): 92811
National Security
Original schedule date: Not reported
Schedule end date: Not reported

EPA ID: SC3570024460
EPA Region: 04
Area Name: ZONE 4
Actual Date: 2016-09-27 00:00:00.0
Action: CA405
NAICS Code(s): 92811
National Security
Original schedule date: Not reported
Schedule end date: Not reported

EPA ID: SC3570024460
EPA Region: 04
Area Name: SWMU 147 - BUILDING 672 UST
Actual Date: 2016-09-23 00:00:00.0
Action: CA630

JOINT BASE CHARLESTON AIR BASE (Continued) **1000226686**

NAICS Code(s): 92811
National Security
Original schedule date: Not reported
Schedule end date: Not reported

EPA ID: SC3570024460
EPA Region: 04
Area Name: ZONE 2
Actual Date: 2016-09-23 00:00:00.0
Action: CA300 - CMS Workplan Approved
NAICS Code(s): 92811
National Security
Original schedule date: Not reported
Schedule end date: Not reported

EPA ID: SC3570024460
EPA Region: 04
Area Name: SWMU 55/Fire Training Area #3 & FT - 03
Actual Date: 2016-09-22 00:00:00.0
Action: CA620
NAICS Code(s): 92811
National Security
Original schedule date: Not reported
Schedule end date: Not reported

EPA ID: SC3570024460
EPA Region: 04
Area Name: SWMU 108, Bldg 58 Abandoned Diesel Tank
Actual Date: 2016-09-14 00:00:00.0
Action: CA520
NAICS Code(s): 92811
National Security
Original schedule date: Not reported
Schedule end date: Not reported

EPA ID: SC3570024460
EPA Region: 04
Area Name: SWMU 28 - AH-1 Waste Accumulation Area
Actual Date: 2016-09-06 00:00:00.0
Action: CA336
NAICS Code(s): 92811
National Security
Original schedule date: Not reported
Schedule end date: Not reported

EPA ID: SC3570024460
EPA Region: 04
Area Name: AOC P - FLIGHT LINE DITCH: GWPD #13336
Actual Date: 2016-09-01 00:00:00.0
Action: CA160 - RFI Supplemental Information Received
NAICS Code(s): 92811
National Security
Original schedule date: Not reported
Schedule end date: Not reported

EPA ID: SC3570024460
EPA Region: 04

JOINT BASE CHARLESTON AIR BASE (Continued) **1000226686**

Area Name: SWMU 69 (LF002) Landfill #4
Actual Date: 2016-08-26 00:00:00.0
Action: CA341
NAICS Code(s): 92811
National Security
Original schedule date: Not reported
Schedule end date: Not reported

EPA ID: SC3570024460
EPA Region: 04
Area Name: SWMU 147 - BUILDING 672 UST
Actual Date: 2016-08-15 00:00:00.0
Action: CA610
NAICS Code(s): 92811
National Security
Original schedule date: Not reported
Schedule end date: Not reported

EPA ID: SC3570024460
EPA Region: 04
Area Name: AOC O (OT-16)
Actual Date: 2016-08-12 00:00:00.0
Action: CA520
NAICS Code(s): 92811
National Security
Original schedule date: Not reported
Schedule end date: Not reported

EPA ID: SC3570024460
EPA Region: 04
Area Name: SWMU 58 (OT012) & 70 (ZONE 3)
Actual Date: 2016-08-12 00:00:00.0
Action: CA334
NAICS Code(s): 92811
National Security
Original schedule date: Not reported
Schedule end date: Not reported

EPA ID: SC3570024460
EPA Region: 04
Area Name: SWMUS 82,83,84,101,109,110,118 & 147
Actual Date: 2016-08-09 00:00:00.0
Action: CA620
NAICS Code(s): 92811
National Security
Original schedule date: Not reported
Schedule end date: Not reported

EPA ID: SC3570024460
EPA Region: 04
Area Name: ZONE 2
Actual Date: 2016-07-29 00:00:00.0
Action: CA270 - CMS Workplan Modification Requested By Agency
NAICS Code(s): 92811
National Security
Original schedule date: Not reported
Schedule end date: Not reported

JOINT BASE CHARLESTON AIR BASE (Continued) **1000226686**

EPA ID: SC3570024460
EPA Region: 04
Area Name: SWMU 67 (LF017)
Actual Date: 2016-07-29 00:00:00.0
Action: CA336
NAICS Code(s): 92811
National Security
Original schedule date: Not reported
Schedule end date: Not reported

EPA ID: SC3570024460
EPA Region: 04
Area Name: SWMU 66 (LF004)
Actual Date: 2016-07-29 00:00:00.0
Action: CA336
NAICS Code(s): 92811
National Security
Original schedule date: Not reported
Schedule end date: Not reported

EPA ID: SC3570024460
EPA Region: 04
Area Name: SWMUS 82,83,84,101,109,110,118 & 147
Actual Date: 2016-07-25 00:00:00.0
Action: CA191
NAICS Code(s): 92811
National Security
Original schedule date: Not reported
Schedule end date: Not reported

EPA ID: SC3570024460
EPA Region: 04
Area Name: AOC P - FLIGHT LINE DITCH: GWPD #13336
Actual Date: 2016-07-21 00:00:00.0
Action: CA423
NAICS Code(s): 92811
National Security
Original schedule date: Not reported
Schedule end date: Not reported

EPA ID: SC3570024460
EPA Region: 04
Area Name: SWMU 60 (OT011) Hardfill Area #3.
Actual Date: 2016-06-29 00:00:00.0
Action: CA341
NAICS Code(s): 92811
National Security
Original schedule date: Not reported
Schedule end date: Not reported

EPA ID: SC3570024460
EPA Region: 04
Area Name: AOC P - FLIGHT LINE DITCH: GWPD #13336
Actual Date: 2016-06-29 00:00:00.0
Action: CA165
NAICS Code(s): 92811
National Security

JOINT BASE CHARLESTON AIR BASE (Continued) **1000226686**

Original schedule date: Not reported
Schedule end date: Not reported

EPA ID: SC3570024460
EPA Region: 04
Area Name: AOC O (OT-16)
Actual Date: 2016-06-27 00:00:00.0
Action: CA423
NAICS Code(s): 92811
National Security
Original schedule date: Not reported
Schedule end date: Not reported

EPA ID: SC3570024460
EPA Region: 04
Area Name: SWMU 55/Fire Training Area #3 & FT - 03
Actual Date: 2016-06-27 00:00:00.0
Action: CA610
NAICS Code(s): 92811
National Security
Original schedule date: Not reported
Schedule end date: Not reported

EPA ID: SC3570024460
EPA Region: 04
Area Name: AOC P - FLIGHT LINE DITCH: GWPD #13336
Actual Date: 2016-06-15 00:00:00.0
Action: CA405
NAICS Code(s): 92811
National Security
Original schedule date: Not reported
Schedule end date: Not reported

EPA ID: SC3570024460
EPA Region: 04
Area Name: AOC P - FLIGHT LINE DITCH: GWPD #13336
Actual Date: 2016-06-07 00:00:00.0
Action: CA160 - RFI Supplemental Information Received
NAICS Code(s): 92811
National Security
Original schedule date: Not reported
Schedule end date: Not reported

EPA ID: SC3570024460
EPA Region: 04
Area Name: SWMU 68 (LF006) Landfill #3
Actual Date: 2016-06-07 00:00:00.0
Action: CA525
NAICS Code(s): 92811
National Security
Original schedule date: Not reported
Schedule end date: Not reported

EPA ID: SC3570024460
EPA Region: 04
Area Name: SWMU 147 - BUILDING 672 UST
Actual Date: 2016-06-02 00:00:00.0

JOINT BASE CHARLESTON AIR BASE (Continued) **1000226686**

Action: CA191
NAICS Code(s): 92811
National Security
Original schedule date: Not reported
Schedule end date: Not reported

EPA ID: SC3570024460
EPA Region: 04
Area Name: SWMU 108, Bldg 58 Abandoned Diesel Tank
Actual Date: 2016-06-02 00:00:00.0
Action: CA525
NAICS Code(s): 92811
National Security
Original schedule date: Not reported
Schedule end date: Not reported

EPA ID: SC3570024460
EPA Region: 04
Area Name: SWMUS 82,83,84,101,109,110,118 & 147
Actual Date: 2016-05-23 00:00:00.0
Action: CA610
NAICS Code(s): 92811
National Security
Original schedule date: Not reported
Schedule end date: Not reported

EPA ID: SC3570024460
EPA Region: 04
Area Name: SWMU 55/Fire Training Area #3 & FT - 03
Actual Date: 2016-05-20 00:00:00.0
Action: CA423
NAICS Code(s): 92811
National Security
Original schedule date: Not reported
Schedule end date: Not reported

EPA ID: SC3570024460
EPA Region: 04
Area Name: SWMU 108, Bldg 58 Abandoned Diesel Tank
Actual Date: 2016-05-20 00:00:00.0
Action: CA525
NAICS Code(s): 92811
National Security
Original schedule date: Not reported
Schedule end date: Not reported

EPA ID: SC3570024460
EPA Region: 04
Area Name: SWMU 55/Fire Training Area #3 & FT - 03
Actual Date: 2016-05-20 00:00:00.0
Action: CA525
NAICS Code(s): 92811
National Security
Original schedule date: Not reported
Schedule end date: Not reported

EPA ID: SC3570024460

JOINT BASE CHARLESTON AIR BASE (Continued) **1000226686**

EPA Region: 04
Area Name: SWMU 55/Fire Training Area #3 & FT - 03
Actual Date: 2016-05-20 00:00:00.0
Action: CA525
NAICS Code(s): 92811
National Security
Original schedule date: Not reported
Schedule end date: Not reported

EPA ID: SC3570024460
EPA Region: 04
Area Name: SWMU 28 - AH-1 Waste Accumulation Area
Actual Date: 2016-05-19 00:00:00.0
Action: CA334
NAICS Code(s): 92811
National Security
Original schedule date: Not reported
Schedule end date: Not reported

EPA ID: SC3570024460
EPA Region: 04
Area Name: SWMU 123 (Building 548 Wash Rack)
Actual Date: 2016-05-11 00:00:00.0
Action: CA186
NAICS Code(s): 92811
National Security
Original schedule date: Not reported
Schedule end date: Not reported

EPA ID: SC3570024460
EPA Region: 04
Area Name: SWMU 55/Fire Training Area #3 & FT - 03
Actual Date: 2016-05-09 00:00:00.0
Action: CA520
NAICS Code(s): 92811
National Security
Original schedule date: Not reported
Schedule end date: Not reported

EPA ID: SC3570024460
EPA Region: 04
Area Name: SWMU 55/Fire Training Area #3 & FT - 03
Actual Date: 2016-05-04 00:00:00.0
Action: CA520
NAICS Code(s): 92811
National Security
Original schedule date: Not reported
Schedule end date: Not reported

EPA ID: SC3570024460
EPA Region: 04
Area Name: SWMU 67 (LF017)
Actual Date: 2016-05-02 00:00:00.0
Action: CA334
NAICS Code(s): 92811
National Security
Original schedule date: Not reported

JOINT BASE CHARLESTON AIR BASE (Continued) **1000226686**

Schedule end date: Not reported

EPA ID: SC3570024460
EPA Region: 04
Area Name: SWMU 66 (LF004)
Actual Date: 2016-05-02 00:00:00.0
Action: CA334
NAICS Code(s): 92811
National Security
Original schedule date: Not reported
Schedule end date: Not reported

EPA ID: SC3570024460
EPA Region: 04
Area Name: SWMU 55/Fire Training Area #3 & FT - 03
Actual Date: 2016-04-22 00:00:00.0
Action: CA405
NAICS Code(s): 92811
National Security
Original schedule date: Not reported
Schedule end date: Not reported

EPA ID: SC3570024460
EPA Region: 04
Area Name: SWMU 69 (LF002) Landfill #4
Actual Date: 2016-04-19 00:00:00.0
Action: CA340 - CMS Report Received
NAICS Code(s): 92811
National Security
Original schedule date: Not reported
Schedule end date: Not reported

EPA ID: SC3570024460
EPA Region: 04
Area Name: AOC P - FLIGHT LINE DITCH: GWPD #13336
Actual Date: 2016-04-18 00:00:00.0
Action: CA165
NAICS Code(s): 92811
National Security
Original schedule date: Not reported
Schedule end date: Not reported

EPA ID: SC3570024460
EPA Region: 04
Area Name: AOC AA (Water Tower 2)
Actual Date: 2016-04-15 00:00:00.0
Action: CA630
NAICS Code(s): 92811
National Security
Original schedule date: Not reported
Schedule end date: Not reported

EPA ID: SC3570024460
EPA Region: 04
Area Name: SWMUS 82,83,84,101,109,110,118 & 147
Actual Date: 2016-04-15 00:00:00.0
Action: CA186

JOINT BASE CHARLESTON AIR BASE (Continued) **1000226686**

NAICS Code(s): 92811
National Security
Original schedule date: Not reported
Schedule end date: Not reported

EPA ID: SC3570024460
EPA Region: 04
Area Name: AOC BB (Water Tower 3)
Actual Date: 2016-04-15 00:00:00.0
Action: CA630
NAICS Code(s): 92811
National Security
Original schedule date: Not reported
Schedule end date: Not reported

EPA ID: SC3570024460
EPA Region: 04
Area Name: SWMUS 82,83,84,101,109,110,118 & 147
Actual Date: 2016-04-11 00:00:00.0
Action: CA184
NAICS Code(s): 92811
National Security
Original schedule date: Not reported
Schedule end date: Not reported

EPA ID: SC3570024460
EPA Region: 04
Area Name: SWMU 147 - BUILDING 672 UST
Actual Date: 2016-04-06 00:00:00.0
Action: CA610
NAICS Code(s): 92811
National Security
Original schedule date: Not reported
Schedule end date: Not reported

EPA ID: SC3570024460
EPA Region: 04
Area Name: SWMU 60 (OT011) Hardfill Area #3.
Actual Date: 2016-04-05 00:00:00.0
Action: CA340 - CMS Report Received
NAICS Code(s): 92811
National Security
Original schedule date: Not reported
Schedule end date: Not reported

EPA ID: SC3570024460
EPA Region: 04
Area Name: SWMU 108, Bldg 58 Abandoned Diesel Tank
Actual Date: 2016-04-01 00:00:00.0
Action: CA520
NAICS Code(s): 92811
National Security
Original schedule date: Not reported
Schedule end date: Not reported

EPA ID: SC3570024460
EPA Region: 04

JOINT BASE CHARLESTON AIR BASE (Continued) **1000226686**

Area Name: SWMU 68 (LF006) Landfill #3
Actual Date: 2016-03-31 00:00:00.0
Action: CA520
NAICS Code(s): 92811
National Security
Original schedule date: Not reported
Schedule end date: Not reported

EPA ID: SC3570024460
EPA Region: 04
Area Name: SWMUS 82,83,84,101,109,110,118 & 147
Actual Date: 2016-03-25 00:00:00.0
Action: CA190 - RFI Report Received
NAICS Code(s): 92811
National Security
Original schedule date: Not reported
Schedule end date: Not reported

EPA ID: SC3570024460
EPA Region: 04
Area Name: AOC BB (Water Tower 3)
Actual Date: 2016-03-24 00:00:00.0
Action: CA610
NAICS Code(s): 92811
National Security
Original schedule date: Not reported
Schedule end date: Not reported

EPA ID: SC3570024460
EPA Region: 04
Area Name: AOC AA (Water Tower 2)
Actual Date: 2016-03-24 00:00:00.0
Action: CA610
NAICS Code(s): 92811
National Security
Original schedule date: Not reported
Schedule end date: Not reported

EPA ID: SC3570024460
EPA Region: 04
Area Name: AOC O (OT-16)
Actual Date: 2016-03-17 00:00:00.0
Action: CA405
NAICS Code(s): 92811
National Security
Original schedule date: Not reported
Schedule end date: Not reported

EPA ID: SC3570024460
EPA Region: 04
Area Name: SWMU 147 - BUILDING 672 UST
Actual Date: 2016-03-16 00:00:00.0
Action: CA190 - RFI Report Received
NAICS Code(s): 92811
National Security
Original schedule date: Not reported
Schedule end date: Not reported

JOINT BASE CHARLESTON AIR BASE (Continued) **1000226686**

EPA ID: SC3570024460
EPA Region: 04
Area Name: SWMU 108, Bldg 58 Abandoned Diesel Tank
Actual Date: 2016-03-15 00:00:00.0
Action: CA520
NAICS Code(s): 92811
National Security
Original schedule date: Not reported
Schedule end date: Not reported

EPA ID: SC3570024460
EPA Region: 04
Area Name: SWMU 147 - BUILDING 672 UST
Actual Date: 2016-03-11 00:00:00.0
Action: CA191
NAICS Code(s): 92811
National Security
Original schedule date: Not reported
Schedule end date: Not reported

EPA ID: SC3570024460
EPA Region: 04
Area Name: SWMU 69 (LF002) Landfill #4
Actual Date: 2016-03-10 00:00:00.0
Action: CA341
NAICS Code(s): 92811
National Security
Original schedule date: Not reported
Schedule end date: Not reported

EPA ID: SC3570024460
EPA Region: 04
Area Name: SWMU 123 (Building 548 Wash Rack)
Actual Date: 2016-03-03 00:00:00.0
Action: CA184
NAICS Code(s): 92811
National Security
Original schedule date: Not reported
Schedule end date: Not reported

EPA ID: SC3570024460
EPA Region: 04
Area Name: AOC P - FLIGHT LINE DITCH: GWPD #13336
Actual Date: 2016-02-29 00:00:00.0
Action: CA160 - RFI Supplemental Information Received
NAICS Code(s): 92811
National Security
Original schedule date: Not reported
Schedule end date: Not reported

EPA ID: SC3570024460
EPA Region: 04
Area Name: AOC W - Skeet Range 1
Actual Date: 2016-02-26 00:00:00.0
Action: CA191
NAICS Code(s): 92811
National Security

JOINT BASE CHARLESTON AIR BASE (Continued) **1000226686**

Original schedule date: Not reported
Schedule end date: Not reported

EPA ID: SC3570024460
EPA Region: 04
Area Name: AOC X - Skeet Range 2
Actual Date: 2016-02-26 00:00:00.0
Action: CA191
NAICS Code(s): 92811
National Security
Original schedule date: Not reported
Schedule end date: Not reported

EPA ID: SC3570024460
EPA Region: 04
Area Name: SWMU 108, Bldg 58 Abandoned Diesel Tank
Actual Date: 2016-02-19 00:00:00.0
Action: CA525
NAICS Code(s): 92811
National Security
Original schedule date: Not reported
Schedule end date: Not reported

EPA ID: SC3570024460
EPA Region: 04
Area Name: AOC O (OT-16)
Actual Date: 2016-02-08 00:00:00.0
Action: CA423
NAICS Code(s): 92811
National Security
Original schedule date: Not reported
Schedule end date: Not reported

EPA ID: SC3570024460
EPA Region: 04
Area Name: AOC BB (Water Tower 3)
Actual Date: 2016-01-27 00:00:00.0
Action: CA620
NAICS Code(s): 92811
National Security
Original schedule date: Not reported
Schedule end date: Not reported

EPA ID: SC3570024460
EPA Region: 04
Area Name: AOC AA (Water Tower 2)
Actual Date: 2016-01-27 00:00:00.0
Action: CA620
NAICS Code(s): 92811
National Security
Original schedule date: Not reported
Schedule end date: Not reported

EPA ID: SC3570024460
EPA Region: 04
Area Name: SWMU 147 - BUILDING 672 UST
Actual Date: 2016-01-26 00:00:00.0

JOINT BASE CHARLESTON AIR BASE (Continued) **1000226686**

Action: CA190 - RFI Report Received
NAICS Code(s): 92811
National Security
Original schedule date: Not reported
Schedule end date: Not reported

EPA ID: SC3570024460
EPA Region: 04
Area Name: AOC O (OT-16)
Actual Date: 2016-01-21 00:00:00.0
Action: CA405
NAICS Code(s): 92811
National Security
Original schedule date: Not reported
Schedule end date: Not reported

EPA ID: SC3570024460
EPA Region: 04
Area Name: SWMU 69 (LF002) Landfill #4
Actual Date: 2016-01-21 00:00:00.0
Action: CA340 - CMS Report Received
NAICS Code(s): 92811
National Security
Original schedule date: Not reported
Schedule end date: Not reported

EPA ID: SC3570024460
EPA Region: 04
Area Name: SWMU 60 (OT011) Hardfill Area #3.
Actual Date: 2016-01-20 00:00:00.0
Action: CA520
NAICS Code(s): 92811
National Security
Original schedule date: Not reported
Schedule end date: Not reported

EPA ID: SC3570024460
EPA Region: 04
Area Name: SWMU 58 (OT012) & 70 (ZONE 3)
Actual Date: 2016-01-20 00:00:00.0
Action: CA520
NAICS Code(s): 92811
National Security
Original schedule date: Not reported
Schedule end date: Not reported

EPA ID: SC3570024460
EPA Region: 04
Area Name: SWMU 66 (LF004)
Actual Date: 2016-01-19 00:00:00.0
Action: CA525
NAICS Code(s): 92811
National Security
Original schedule date: Not reported
Schedule end date: Not reported

EPA ID: SC3570024460

JOINT BASE CHARLESTON AIR BASE (Continued) **1000226686**

EPA Region: 04
Area Name: ZONE 4
Actual Date: 2016-01-19 00:00:00.0
Action: CA525
NAICS Code(s): 92811
National Security
Original schedule date: Not reported
Schedule end date: Not reported

EPA ID: SC3570024460
EPA Region: 04
Area Name: SWMU 68 (LF006) Landfill #3
Actual Date: 2016-01-19 00:00:00.0
Action: CA525
NAICS Code(s): 92811
National Security
Original schedule date: Not reported
Schedule end date: Not reported

EPA ID: SC3570024460
EPA Region: 04
Area Name: AOC R (TAXIWAY E JP-4 PIPELINE LEAK)
Actual Date: 2016-01-19 00:00:00.0
Action: CA525
NAICS Code(s): 92811
National Security
Original schedule date: Not reported
Schedule end date: Not reported

EPA ID: SC3570024460
EPA Region: 04
Area Name: AOC S - Radar Annex TCE Plume
Actual Date: 2016-01-19 00:00:00.0
Action: CA525
NAICS Code(s): 92811
National Security
Original schedule date: Not reported
Schedule end date: Not reported

EPA ID: SC3570024460
EPA Region: 04
Area Name: ZONE 2
Actual Date: 2016-01-19 00:00:00.0
Action: CA525
NAICS Code(s): 92811
National Security
Original schedule date: Not reported
Schedule end date: Not reported

EPA ID: SC3570024460
EPA Region: 04
Area Name: SWMU 55/Fire Training Area #3 & FT - 03
Actual Date: 2016-01-19 00:00:00.0
Action: CA525
NAICS Code(s): 92811
National Security
Original schedule date: Not reported

JOINT BASE CHARLESTON AIR BASE (Continued) **1000226686**

Schedule end date: Not reported

EPA ID: SC3570024460
EPA Region: 04
Area Name: SWMU 67 (LF017)
Actual Date: 2016-01-19 00:00:00.0
Action: CA525
NAICS Code(s): 92811
National Security
Original schedule date: Not reported
Schedule end date: Not reported

EPA ID: SC3570024460
EPA Region: 04
Area Name: SWMU 58 (OT012) & 70 (ZONE 3)
Actual Date: 2016-01-19 00:00:00.0
Action: CA525
NAICS Code(s): 92811
National Security
Original schedule date: Not reported
Schedule end date: Not reported

EPA ID: SC3570024460
EPA Region: 04
Area Name: SWMU 60 (OT011) Hardfill Area #3.
Actual Date: 2016-01-19 00:00:00.0
Action: CA525
NAICS Code(s): 92811
National Security
Original schedule date: Not reported
Schedule end date: Not reported

EPA ID: SC3570024460
EPA Region: 04
Area Name: AOC M
Actual Date: 2016-01-19 00:00:00.0
Action: CA525
NAICS Code(s): 92811
National Security
Original schedule date: Not reported
Schedule end date: Not reported

EPA ID: SC3570024460
EPA Region: 04
Area Name: SWMU 69 (LF002) Landfill #4
Actual Date: 2016-01-19 00:00:00.0
Action: CA525
NAICS Code(s): 92811
National Security
Original schedule date: Not reported
Schedule end date: Not reported

EPA ID: SC3570024460
EPA Region: 04
Area Name: AOC X - Skeet Range 2
Actual Date: 2015-12-30 00:00:00.0
Action: CA190 - RFI Report Received

JOINT BASE CHARLESTON AIR BASE (Continued) **1000226686**

NAICS Code(s): 92811
National Security
Original schedule date: Not reported
Schedule end date: Not reported

EPA ID: SC3570024460
EPA Region: 04
Area Name: AOC W - Skeet Range 1
Actual Date: 2015-12-30 00:00:00.0
Action: CA190 - RFI Report Received
NAICS Code(s): 92811
National Security
Original schedule date: Not reported
Schedule end date: Not reported

EPA ID: SC3570024460
EPA Region: 04
Area Name: AOC M
Actual Date: 2015-12-21 00:00:00.0
Action: CA520
NAICS Code(s): 92811
National Security
Original schedule date: Not reported
Schedule end date: Not reported

EPA ID: SC3570024460
EPA Region: 04
Area Name: SWMU 55/Fire Training Area #3 & FT - 03
Actual Date: 2015-12-21 00:00:00.0
Action: CA520
NAICS Code(s): 92811
National Security
Original schedule date: Not reported
Schedule end date: Not reported

EPA ID: SC3570024460
EPA Region: 04
Area Name: ZONE 2
Actual Date: 2015-12-21 00:00:00.0
Action: CA520
NAICS Code(s): 92811
National Security
Original schedule date: Not reported
Schedule end date: Not reported

EPA ID: SC3570024460
EPA Region: 04
Area Name: AOC S - Radar Annex TCE Plume
Actual Date: 2015-12-21 00:00:00.0
Action: CA520
NAICS Code(s): 92811
National Security
Original schedule date: Not reported
Schedule end date: Not reported

EPA ID: SC3570024460
EPA Region: 04

JOINT BASE CHARLESTON AIR BASE (Continued) **1000226686**

Area Name: AOC R (TAXIWAY E JP-4 PIPELINE LEAK)
Actual Date: 2015-12-21 00:00:00.0
Action: CA520
NAICS Code(s): 92811
National Security
Original schedule date: Not reported
Schedule end date: Not reported

EPA ID: SC3570024460
EPA Region: 04
Area Name: SWMU 67 (LF017)
Actual Date: 2015-12-21 00:00:00.0
Action: CA520
NAICS Code(s): 92811
National Security
Original schedule date: Not reported
Schedule end date: Not reported

EPA ID: SC3570024460
EPA Region: 04
Area Name: ZONE 4
Actual Date: 2015-12-21 00:00:00.0
Action: CA520
NAICS Code(s): 92811
National Security
Original schedule date: Not reported
Schedule end date: Not reported

EPA ID: SC3570024460
EPA Region: 04
Area Name: SWMU 60 (OT011) Hardfill Area #3.
Actual Date: 2015-12-21 00:00:00.0
Action: CA520
NAICS Code(s): 92811
National Security
Original schedule date: Not reported
Schedule end date: Not reported

EPA ID: SC3570024460
EPA Region: 04
Area Name: SWMU 58 (OT012) & 70 (ZONE 3)
Actual Date: 2015-12-21 00:00:00.0
Action: CA520
NAICS Code(s): 92811
National Security
Original schedule date: Not reported
Schedule end date: Not reported

EPA ID: SC3570024460
EPA Region: 04
Area Name: SWMU 69 (LF002) Landfill #4
Actual Date: 2015-12-21 00:00:00.0
Action: CA520
NAICS Code(s): 92811
National Security
Original schedule date: Not reported
Schedule end date: Not reported

JOINT BASE CHARLESTON AIR BASE (Continued) **1000226686**

EPA ID: SC3570024460
EPA Region: 04
Area Name: SWMU 66 (LF004)
Actual Date: 2015-12-21 00:00:00.0
Action: CA520
NAICS Code(s): 92811
National Security
Original schedule date: Not reported
Schedule end date: Not reported

EPA ID: SC3570024460
EPA Region: 04
Area Name: SWMU 68 (LF006) Landfill #3
Actual Date: 2015-12-21 00:00:00.0
Action: CA520
NAICS Code(s): 92811
National Security
Original schedule date: Not reported
Schedule end date: Not reported

EPA ID: SC3570024460
EPA Region: 04
Area Name: AOC BB (Water Tower 3)
Actual Date: 2015-12-18 00:00:00.0
Action: CA610
NAICS Code(s): 92811
National Security
Original schedule date: Not reported
Schedule end date: Not reported

EPA ID: SC3570024460
EPA Region: 04
Area Name: AOC AA (Water Tower 2)
Actual Date: 2015-12-18 00:00:00.0
Action: CA610
NAICS Code(s): 92811
National Security
Original schedule date: Not reported
Schedule end date: Not reported

EPA ID: SC3570024460
EPA Region: 04
Area Name: SWMU 58 (OT012) & 70 (ZONE 3)
Actual Date: 2015-12-17 00:00:00.0
Action: CA170 - RFI Supplemental Information Deemed Satisfactory
NAICS Code(s): 92811
National Security
Original schedule date: Not reported
Schedule end date: Not reported

EPA ID: SC3570024460
EPA Region: 04
Area Name: SWMU 60 (OT011) Hardfill Area #3.
Actual Date: 2015-12-17 00:00:00.0
Action: CA170 - RFI Supplemental Information Deemed Satisfactory
NAICS Code(s): 92811
National Security

JOINT BASE CHARLESTON AIR BASE (Continued) **1000226686**

Original schedule date: Not reported
Schedule end date: Not reported

EPA ID: SC3570024460
EPA Region: 04
Area Name: SWMU 69 (LF002) Landfill #4
Actual Date: 2015-12-17 00:00:00.0
Action: CA341
NAICS Code(s): 92811
National Security
Original schedule date: Not reported
Schedule end date: Not reported

EPA ID: SC3570024460
EPA Region: 04
Area Name: SWMU 60 (OT011) Hardfill Area #3.
Actual Date: 2015-12-15 00:00:00.0
Action: CA160 - RFI Supplemental Information Received
NAICS Code(s): 92811
National Security
Original schedule date: Not reported
Schedule end date: Not reported

EPA ID: SC3570024460
EPA Region: 04
Area Name: SWMU 58 (OT012) & 70 (ZONE 3)
Actual Date: 2015-12-15 00:00:00.0
Action: CA160 - RFI Supplemental Information Received
NAICS Code(s): 92811
National Security
Original schedule date: Not reported
Schedule end date: Not reported

EPA ID: SC3570024460
EPA Region: 04
Area Name: ZONE 2
Actual Date: 2015-12-08 00:00:00.0
Action: CA525
NAICS Code(s): 92811
National Security
Original schedule date: Not reported
Schedule end date: Not reported

EPA ID: SC3570024460
EPA Region: 04
Area Name: AOC BB (Water Tower 3)
Actual Date: 2015-11-24 00:00:00.0
Action: CA170 - RFI Supplemental Information Deemed Satisfactory
NAICS Code(s): 92811
National Security
Original schedule date: Not reported
Schedule end date: Not reported

EPA ID: SC3570024460
EPA Region: 04
Area Name: AOC AA (Water Tower 2)
Actual Date: 2015-11-24 00:00:00.0

JOINT BASE CHARLESTON AIR BASE (Continued) **1000226686**

Action: CA170 - RFI Supplemental Information Deemed Satisfactory
NAICS Code(s): 92811
National Security
Original schedule date: Not reported
Schedule end date: Not reported

EPA ID: SC3570024460
EPA Region: 04
Area Name: ZONE 4
Actual Date: 2015-11-13 00:00:00.0
Action: CA525
NAICS Code(s): 92811
National Security
Original schedule date: Not reported
Schedule end date: Not reported

EPA ID: SC3570024460
EPA Region: 04
Area Name: SWMU 58 (OT012) & 70 (ZONE 3)
Actual Date: 2015-11-13 00:00:00.0
Action: CA300 - CMS Workplan Approved
NAICS Code(s): 92811
National Security
Original schedule date: Not reported
Schedule end date: Not reported

EPA ID: SC3570024460
EPA Region: 04
Area Name: ZONE 2
Actual Date: 2015-11-10 00:00:00.0
Action: CA520
NAICS Code(s): 92811
National Security
Original schedule date: Not reported
Schedule end date: Not reported

EPA ID: SC3570024460
EPA Region: 04
Area Name: AOC W - Skeet Range 1
Actual Date: 2015-11-06 00:00:00.0
Action: CA186
NAICS Code(s): 92811
National Security
Original schedule date: Not reported
Schedule end date: Not reported

EPA ID: SC3570024460
EPA Region: 04
Area Name: AOC X - Skeet Range 2
Actual Date: 2015-11-06 00:00:00.0
Action: CA186
NAICS Code(s): 92811
National Security
Original schedule date: Not reported
Schedule end date: Not reported

EPA ID: SC3570024460

JOINT BASE CHARLESTON AIR BASE (Continued) **1000226686**

EPA Region: 04
Area Name: AOC P - FLIGHT LINE DITCH: GWPD #13336
Actual Date: 2015-10-19 00:00:00.0
Action: CA525
NAICS Code(s): 92811
National Security
Original schedule date: Not reported
Schedule end date: Not reported

EPA ID: SC3570024460
EPA Region: 04
Area Name: SWMU 28 - AH-1 Waste Accumulation Area
Actual Date: 2015-10-16 00:00:00.0
Action: CA300 - CMS Workplan Approved
NAICS Code(s): 92811
National Security
Original schedule date: Not reported
Schedule end date: Not reported

EPA ID: SC3570024460
EPA Region: 04
Area Name: AOC BB (Water Tower 3)
Actual Date: 2015-10-14 00:00:00.0
Action: CA160 - RFI Supplemental Information Received
NAICS Code(s): 92811
National Security
Original schedule date: Not reported
Schedule end date: Not reported

EPA ID: SC3570024460
EPA Region: 04
Area Name: AOC AA (Water Tower 2)
Actual Date: 2015-10-14 00:00:00.0
Action: CA160 - RFI Supplemental Information Received
NAICS Code(s): 92811
National Security
Original schedule date: Not reported
Schedule end date: Not reported

EPA ID: SC3570024460
EPA Region: 04
Area Name: AOC P - FLIGHT LINE DITCH: GWPD #13336
Actual Date: 2015-10-14 00:00:00.0
Action: CA520
NAICS Code(s): 92811
National Security
Original schedule date: Not reported
Schedule end date: Not reported

EPA ID: SC3570024460
EPA Region: 04
Area Name: ZONE 4
Actual Date: 2015-10-01 00:00:00.0
Action: CA520
NAICS Code(s): 92811
National Security
Original schedule date: Not reported

JOINT BASE CHARLESTON AIR BASE (Continued) **1000226686**

Schedule end date: Not reported

EPA ID: SC3570024460
EPA Region: 04
Area Name: ZONE 4
Actual Date: 2015-09-29 00:00:00.0
Action: CA260 - CMS Workplan Received
NAICS Code(s): 92811
National Security
Original schedule date: Not reported
Schedule end date: Not reported

EPA ID: SC3570024460
EPA Region: 04
Area Name: AOC P - FLIGHT LINE DITCH: GWPD #13336
Actual Date: 2015-09-25 00:00:00.0
Action: CA525
NAICS Code(s): 92811
National Security
Original schedule date: Not reported
Schedule end date: Not reported

EPA ID: SC3570024460
EPA Region: 04
Area Name: SWMU 55/Fire Training Area #3 & FT - 03
Actual Date: 2015-09-25 00:00:00.0
Action: CA500 - CMI Workplan Approved
NAICS Code(s): 92811
National Security
Original schedule date: Not reported
Schedule end date: Not reported

EPA ID: SC3570024460
EPA Region: 04
Area Name: SWMU 147 - BUILDING 672 UST
Actual Date: 2015-09-24 00:00:00.0
Action: CA191
NAICS Code(s): 92811
National Security
Original schedule date: Not reported
Schedule end date: Not reported

EPA ID: SC3570024460
EPA Region: 04
Area Name: SWMU 118 - BUILDING 371 WASH RACK
Actual Date: 2015-09-17 00:00:00.0
Action: CA150 - RFI Workplan Approved
NAICS Code(s): 92811
National Security
Original schedule date: Not reported
Schedule end date: Not reported

EPA ID: SC3570024460
EPA Region: 04
Area Name: SWMU 28 - AH-1 Waste Accumulation Area
Actual Date: 2015-09-15 00:00:00.0
Action: CA340 - CMS Report Received

JOINT BASE CHARLESTON AIR BASE (Continued) **1000226686**

NAICS Code(s): 92811
National Security
Original schedule date: Not reported
Schedule end date: Not reported

EPA ID: SC3570024460
EPA Region: 04
Area Name: SWMU 118 - BUILDING 371 WASH RACK
Actual Date: 2015-09-14 00:00:00.0
Action: CA110 - RFI Workplan Received
NAICS Code(s): 92811
National Security
Original schedule date: Not reported
Schedule end date: Not reported

EPA ID: SC3570024460
EPA Region: 04
Area Name: AOC P - FLIGHT LINE DITCH: GWPD #13336
Actual Date: 2015-09-08 00:00:00.0
Action: CA520
NAICS Code(s): 92811
National Security
Original schedule date: Not reported
Schedule end date: Not reported

EPA ID: SC3570024460
EPA Region: 04
Area Name: AOC W - Skeet Range 1
Actual Date: 2015-09-02 00:00:00.0
Action: CA184
NAICS Code(s): 92811
National Security
Original schedule date: Not reported
Schedule end date: Not reported

EPA ID: SC3570024460
EPA Region: 04
Area Name: AOC X - Skeet Range 2
Actual Date: 2015-09-02 00:00:00.0
Action: CA184
NAICS Code(s): 92811
National Security
Original schedule date: Not reported
Schedule end date: Not reported

EPA ID: SC3570024460
EPA Region: 04
Area Name: SWMU 118 - BUILDING 371 WASH RACK
Actual Date: 2015-09-01 00:00:00.0
Action: CA120 - RFI Workplan Modification Requested By Agency
NAICS Code(s): 92811
National Security
Original schedule date: Not reported
Schedule end date: Not reported

EPA ID: SC3570024460
EPA Region: 04

JOINT BASE CHARLESTON AIR BASE (Continued) **1000226686**

Area Name: SWMU 58 (OT012) & 70 (ZONE 3)
Actual Date: 2015-08-20 00:00:00.0
Action: CA191
NAICS Code(s): 92811
National Security
Original schedule date: Not reported
Schedule end date: Not reported

EPA ID: SC3570024460
EPA Region: 04
Area Name: ZONE 4
Actual Date: 2015-08-20 00:00:00.0
Action: CA525
NAICS Code(s): 92811
National Security
Original schedule date: Not reported
Schedule end date: Not reported

EPA ID: SC3570024460
EPA Region: 04
Area Name: SWMU 118 - BUILDING 371 WASH RACK
Actual Date: 2015-08-07 00:00:00.0
Action: CA110 - RFI Workplan Received
NAICS Code(s): 92811
National Security
Original schedule date: Not reported
Schedule end date: Not reported

EPA ID: SC3570024460
EPA Region: 04
Area Name: AOC P - FLIGHT LINE DITCH: GWPD #13336
Actual Date: 2015-07-30 00:00:00.0
Action: CA525
NAICS Code(s): 92811
National Security
Original schedule date: Not reported
Schedule end date: Not reported

EPA ID: SC3570024460
EPA Region: 04
Area Name: SWMU 55/Fire Training Area #3 & FT - 03
Actual Date: 2015-07-24 00:00:00.0
Action: CA423
NAICS Code(s): 92811
National Security
Original schedule date: Not reported
Schedule end date: Not reported

EPA ID: SC3570024460
EPA Region: 04
Area Name: SWMU 147 - BUILDING 672 UST
Actual Date: 2015-07-24 00:00:00.0
Action: CA190 - RFI Report Received
NAICS Code(s): 92811
National Security
Original schedule date: Not reported
Schedule end date: Not reported

JOINT BASE CHARLESTON AIR BASE (Continued) **1000226686**

EPA ID: SC3570024460
EPA Region: 04
Area Name: ZONE 4
Actual Date: 2015-07-20 00:00:00.0
Action: CA520
NAICS Code(s): 92811
National Security
Original schedule date: Not reported
Schedule end date: Not reported

EPA ID: SC3570024460
EPA Region: 04
Area Name: SWMU 60 (OT011) Hardfill Area #3.
Actual Date: 2015-07-16 00:00:00.0
Action: CA191
NAICS Code(s): 92811
National Security
Original schedule date: Not reported
Schedule end date: Not reported

EPA ID: SC3570024460
EPA Region: 04
Area Name: SWMU 69 (LF002) Landfill #4
Actual Date: 2015-07-15 00:00:00.0
Action: CA191
NAICS Code(s): 92811
National Security
Original schedule date: Not reported
Schedule end date: Not reported

EPA ID: SC3570024460
EPA Region: 04
Area Name: SWMU 28 - AH-1 Waste Accumulation Area
Actual Date: 2015-07-14 00:00:00.0
Action: CA336
NAICS Code(s): 92811
National Security
Original schedule date: Not reported
Schedule end date: Not reported

EPA ID: SC3570024460
EPA Region: 04
Area Name: SWMU 58 (OT012) & 70 (ZONE 3)
Actual Date: 2015-07-13 00:00:00.0
Action: CA190 - RFI Report Received
NAICS Code(s): 92811
National Security
Original schedule date: Not reported
Schedule end date: Not reported

EPA ID: SC3570024460
EPA Region: 04
Area Name: AOC P - FLIGHT LINE DITCH: GWPD #13336
Actual Date: 2015-07-02 00:00:00.0
Action: CA520
NAICS Code(s): 92811
National Security

JOINT BASE CHARLESTON AIR BASE (Continued) **1000226686**

Original schedule date: Not reported
Schedule end date: Not reported

EPA ID: SC3570024460
EPA Region: 04
Area Name: SWMU 55/Fire Training Area #3 & FT - 03
Actual Date: 2015-07-02 00:00:00.0
Action: CA405
NAICS Code(s): 92811
National Security
Original schedule date: Not reported
Schedule end date: Not reported

EPA ID: SC3570024460
EPA Region: 04
Area Name: SWMU 58 (OT012) & 70 (ZONE 3)
Actual Date: 2015-06-30 00:00:00.0
Action: CA186
NAICS Code(s): 92811
National Security
Original schedule date: Not reported
Schedule end date: Not reported

EPA ID: SC3570024460
EPA Region: 04
Area Name: SWMU 118 - BUILDING 371 WASH RACK
Actual Date: 2015-06-30 00:00:00.0
Action: CA120 - RFI Workplan Modification Requested By Agency
NAICS Code(s): 92811
National Security
Original schedule date: Not reported
Schedule end date: Not reported

EPA ID: SC3570024460
EPA Region: 04
Area Name: SWMU 60 (OT011) Hardfill Area #3.
Actual Date: 2015-06-29 00:00:00.0
Action: CA190 - RFI Report Received
NAICS Code(s): 92811
National Security
Original schedule date: Not reported
Schedule end date: Not reported

EPA ID: SC3570024460
EPA Region: 04
Area Name: SWMU 67 (LF017)
Actual Date: 2015-06-26 00:00:00.0
Action: CA191
NAICS Code(s): 92811
National Security
Original schedule date: Not reported
Schedule end date: Not reported

EPA ID: SC3570024460
EPA Region: 04
Area Name: AOC Y - Suspected Skeet Range
Actual Date: 2015-06-24 00:00:00.0

JOINT BASE CHARLESTON AIR BASE (Continued) **1000226686**

Action: CA375 - Decision On Petition For No Further Action
NAICS Code(s): 92811
National Security
Original schedule date: Not reported
Schedule end date: Not reported

EPA ID: SC3570024460
EPA Region: 04
Area Name: AOC Y - Suspected Skeet Range
Actual Date: 2015-06-24 00:00:00.0
Action: CA191
NAICS Code(s): 92811
National Security
Original schedule date: Not reported
Schedule end date: Not reported

EPA ID: SC3570024460
EPA Region: 04
Area Name: AOC S - Radar Annex TCE Plume
Actual Date: 2015-06-12 00:00:00.0
Action: CA525
NAICS Code(s): 92811
National Security
Original schedule date: Not reported
Schedule end date: Not reported

EPA ID: SC3570024460
EPA Region: 04
Area Name: AOC S - Radar Annex TCE Plume
Actual Date: 2015-06-12 00:00:00.0
Action: CA525
NAICS Code(s): 92811
National Security
Original schedule date: Not reported
Schedule end date: Not reported

EPA ID: SC3570024460
EPA Region: 04
Area Name: SWMU 55/Fire Training Area #3 & FT - 03
Actual Date: 2015-06-10 00:00:00.0
Action: CA525
NAICS Code(s): 92811
National Security
Original schedule date: Not reported
Schedule end date: Not reported

EPA ID: SC3570024460
EPA Region: 04
Area Name: ZONE 2
Actual Date: 2015-06-10 00:00:00.0
Action: CA525
NAICS Code(s): 92811
National Security
Original schedule date: Not reported
Schedule end date: Not reported

EPA ID: SC3570024460

JOINT BASE CHARLESTON AIR BASE (Continued) **1000226686**

EPA Region: 04
Area Name: AOC S - Radar Annex TCE Plume
Actual Date: 2015-06-10 00:00:00.0
Action: CA525
NAICS Code(s): 92811
National Security
Original schedule date: Not reported
Schedule end date: Not reported

EPA ID: SC3570024460
EPA Region: 04
Area Name: AOC R (TAXIWAY E JP-4 PIPELINE LEAK)
Actual Date: 2015-06-10 00:00:00.0
Action: CA525
NAICS Code(s): 92811
National Security
Original schedule date: Not reported
Schedule end date: Not reported

EPA ID: SC3570024460
EPA Region: 04
Area Name: SWMU 66 (LF004)
Actual Date: 2015-06-10 00:00:00.0
Action: CA525
NAICS Code(s): 92811
National Security
Original schedule date: Not reported
Schedule end date: Not reported

EPA ID: SC3570024460
EPA Region: 04
Area Name: SWMU 69 (LF002) Landfill #4
Actual Date: 2015-06-10 00:00:00.0
Action: CA525
NAICS Code(s): 92811
National Security
Original schedule date: Not reported
Schedule end date: Not reported

EPA ID: SC3570024460
EPA Region: 04
Area Name: SWMU 58 (OT012) & 70 (ZONE 3)
Actual Date: 2015-06-10 00:00:00.0
Action: CA525
NAICS Code(s): 92811
National Security
Original schedule date: Not reported
Schedule end date: Not reported

EPA ID: SC3570024460
EPA Region: 04
Area Name: AOC M
Actual Date: 2015-06-10 00:00:00.0
Action: CA525
NAICS Code(s): 92811
National Security
Original schedule date: Not reported

JOINT BASE CHARLESTON AIR BASE (Continued) **1000226686**

Schedule end date: Not reported

EPA ID: SC3570024460
EPA Region: 04
Area Name: SWMU 60 (OT011) Hardfill Area #3.
Actual Date: 2015-06-10 00:00:00.0
Action: CA525
NAICS Code(s): 92811
National Security
Original schedule date: Not reported
Schedule end date: Not reported

EPA ID: SC3570024460
EPA Region: 04
Area Name: ZONE 4
Actual Date: 2015-06-10 00:00:00.0
Action: CA525
NAICS Code(s): 92811
National Security
Original schedule date: Not reported
Schedule end date: Not reported

EPA ID: SC3570024460
EPA Region: 04
Area Name: SWMU 67 (LF017)
Actual Date: 2015-06-10 00:00:00.0
Action: CA525
NAICS Code(s): 92811
National Security
Original schedule date: Not reported
Schedule end date: Not reported

EPA ID: SC3570024460
EPA Region: 04
Area Name: SWMU 68 (LF006) Landfill #3
Actual Date: 2015-06-10 00:00:00.0
Action: CA525
NAICS Code(s): 92811
National Security
Original schedule date: Not reported
Schedule end date: Not reported

EPA ID: SC3570024460
EPA Region: 04
Area Name: SWMU 68 (LF006) Landfill #3
Actual Date: 2015-06-10 00:00:00.0
Action: CA525
NAICS Code(s): 92811
National Security
Original schedule date: Not reported
Schedule end date: Not reported

EPA ID: SC3570024460
EPA Region: 04
Area Name: ZONE 2
Actual Date: 2015-06-10 00:00:00.0
Action: CA500 - CMI Workplan Approved

JOINT BASE CHARLESTON AIR BASE (Continued) **1000226686**

NAICS Code(s): 92811
National Security
Original schedule date: Not reported
Schedule end date: Not reported

EPA ID: SC3570024460
EPA Region: 04
Area Name: SWMU 84 BLDG 370 OIL/WATER SEPEREATOR
Actual Date: 2015-06-04 00:00:00.0
Action: CA170 - RFI Supplemental Information Deemed Satisfactory
NAICS Code(s): 92811
National Security
Original schedule date: Not reported
Schedule end date: Not reported

EPA ID: SC3570024460
EPA Region: 04
Area Name: SWMU 84 BLDG 370 OIL/WATER SEPEREATOR
Actual Date: 2015-06-04 00:00:00.0
Action: CA375 - Decision On Petition For No Further Action
NAICS Code(s): 92811
National Security
Original schedule date: Not reported
Schedule end date: Not reported

EPA ID: SC3570024460
EPA Region: 04
Area Name: SWMU 67 (LF017)
Actual Date: 2015-06-03 00:00:00.0
Action: CA190 - RFI Report Received
NAICS Code(s): 92811
National Security
Original schedule date: Not reported
Schedule end date: Not reported

EPA ID: SC3570024460
EPA Region: 04
Area Name: AOC BB (Water Tower 3)
Actual Date: 2015-06-02 00:00:00.0
Action: CA191
NAICS Code(s): 92811
National Security
Original schedule date: Not reported
Schedule end date: Not reported

EPA ID: SC3570024460
EPA Region: 04
Area Name: AOC AA (Water Tower 2)
Actual Date: 2015-06-02 00:00:00.0
Action: CA191
NAICS Code(s): 92811
National Security
Original schedule date: Not reported
Schedule end date: Not reported

EPA ID: SC3570024460
EPA Region: 04

JOINT BASE CHARLESTON AIR BASE (Continued) **1000226686**

Area Name: AOC Z
Actual Date: 2015-06-02 00:00:00.0
Action: CA191
NAICS Code(s): 92811
National Security
Original schedule date: Not reported
Schedule end date: Not reported

EPA ID: SC3570024460
EPA Region: 04
Area Name: AOC Z
Actual Date: 2015-06-02 00:00:00.0
Action: CA375 - Decision On Petition For No Further Action
NAICS Code(s): 92811
National Security
Original schedule date: Not reported
Schedule end date: Not reported

EPA ID: SC3570024460
EPA Region: 04
Area Name: ZONE 4
Actual Date: 2015-06-01 00:00:00.0
Action: CA525
NAICS Code(s): 92811
National Security
Original schedule date: Not reported
Schedule end date: Not reported

EPA ID: SC3570024460
EPA Region: 04
Area Name: SWMU 28 - AH-1 Waste Accumulation Area
Actual Date: 2015-05-29 00:00:00.0
Action: CA334
NAICS Code(s): 92811
National Security
Original schedule date: Not reported
Schedule end date: Not reported

EPA ID: SC3570024460
EPA Region: 04
Area Name: SWMU 118 - BUILDING 371 WASH RACK
Actual Date: 2015-05-29 00:00:00.0
Action: CA110 - RFI Workplan Received
NAICS Code(s): 92811
National Security
Original schedule date: Not reported
Schedule end date: Not reported

EPA ID: SC3570024460
EPA Region: 04
Area Name: SWMU 58 (OT012) & 70 (ZONE 3)
Actual Date: 2015-05-29 00:00:00.0
Action: CA184
NAICS Code(s): 92811
National Security
Original schedule date: Not reported
Schedule end date: Not reported

JOINT BASE CHARLESTON AIR BASE (Continued) **1000226686**

EPA ID: SC3570024460
EPA Region: 04
Area Name: SWMU 69 (LF002) Landfill #4
Actual Date: 2015-05-29 00:00:00.0
Action: CA190 - RFI Report Received
NAICS Code(s): 92811
National Security
Original schedule date: Not reported
Schedule end date: Not reported

EPA ID: SC3570024460
EPA Region: 04
Area Name: AOC P - FLIGHT LINE DITCH: GWPD #13336
Actual Date: 2015-05-28 00:00:00.0
Action: CA150 - RFI Workplan Approved
NAICS Code(s): 92811
National Security
Original schedule date: Not reported
Schedule end date: Not reported

EPA ID: SC3570024460
EPA Region: 04
Area Name: SWMU 60 (OT011) Hardfill Area #3.
Actual Date: 2015-05-27 00:00:00.0
Action: CA186
NAICS Code(s): 92811
National Security
Original schedule date: Not reported
Schedule end date: Not reported

EPA ID: SC3570024460
EPA Region: 04
Area Name: AOC S - Radar Annex TCE Plume
Actual Date: 2015-05-16 00:00:00.0
Action: CA520
NAICS Code(s): 92811
National Security
Original schedule date: Not reported
Schedule end date: Not reported

EPA ID: SC3570024460
EPA Region: 04
Area Name: SWMU 68 (LF006) Landfill #3
Actual Date: 2015-05-13 00:00:00.0
Action: CA520
NAICS Code(s): 92811
National Security
Original schedule date: Not reported
Schedule end date: Not reported

EPA ID: SC3570024460
EPA Region: 04
Area Name: ZONE 2
Actual Date: 2015-05-13 00:00:00.0
Action: CA405
NAICS Code(s): 92811
National Security

JOINT BASE CHARLESTON AIR BASE (Continued) **1000226686**

Original schedule date: Not reported
Schedule end date: Not reported

EPA ID: SC3570024460
EPA Region: 04
Area Name: SWMU 69 (LF002) Landfill #4
Actual Date: 2015-05-12 00:00:00.0
Action: CA186
NAICS Code(s): 92811
National Security
Original schedule date: Not reported
Schedule end date: Not reported

EPA ID: SC3570024460
EPA Region: 04
Area Name: SWMU 60 (OT011) Hardfill Area #3.
Actual Date: 2015-05-12 00:00:00.0
Action: CA715
NAICS Code(s): 92811
National Security
Original schedule date: Not reported
Schedule end date: Not reported

EPA ID: SC3570024460
EPA Region: 04
Area Name: AOC R (TAXIWAY E JP-4 PIPELINE LEAK)
Actual Date: 2015-05-08 00:00:00.0
Action: CA520
NAICS Code(s): 92811
National Security
Original schedule date: Not reported
Schedule end date: Not reported

EPA ID: SC3570024460
EPA Region: 04
Area Name: ZONE 4
Actual Date: 2015-05-08 00:00:00.0
Action: CA520
NAICS Code(s): 92811
National Security
Original schedule date: Not reported
Schedule end date: Not reported

EPA ID: SC3570024460
EPA Region: 04
Area Name: SWMU 67 (LF017)
Actual Date: 2015-05-08 00:00:00.0
Action: CA520
NAICS Code(s): 92811
National Security
Original schedule date: Not reported
Schedule end date: Not reported

EPA ID: SC3570024460
EPA Region: 04
Area Name: SWMU 55/Fire Training Area #3 & FT - 03
Actual Date: 2015-05-08 00:00:00.0

JOINT BASE CHARLESTON AIR BASE (Continued) **1000226686**

Action: CA520
NAICS Code(s): 92811
National Security
Original schedule date: Not reported
Schedule end date: Not reported

EPA ID: SC3570024460
EPA Region: 04
Area Name: ZONE 2
Actual Date: 2015-05-08 00:00:00.0
Action: CA520
NAICS Code(s): 92811
National Security
Original schedule date: Not reported
Schedule end date: Not reported

EPA ID: SC3570024460
EPA Region: 04
Area Name: AOC S - Radar Annex TCE Plume
Actual Date: 2015-05-08 00:00:00.0
Action: CA520
NAICS Code(s): 92811
National Security
Original schedule date: Not reported
Schedule end date: Not reported

EPA ID: SC3570024460
EPA Region: 04
Area Name: SWMU 68 (LF006) Landfill #3
Actual Date: 2015-05-08 00:00:00.0
Action: CA520
NAICS Code(s): 92811
National Security
Original schedule date: Not reported
Schedule end date: Not reported

EPA ID: SC3570024460
EPA Region: 04
Area Name: SWMU 66 (LF004)
Actual Date: 2015-05-08 00:00:00.0
Action: CA520
NAICS Code(s): 92811
National Security
Original schedule date: Not reported
Schedule end date: Not reported

EPA ID: SC3570024460
EPA Region: 04
Area Name: SWMU 69 (LF002) Landfill #4
Actual Date: 2015-05-08 00:00:00.0
Action: CA520
NAICS Code(s): 92811
National Security
Original schedule date: Not reported
Schedule end date: Not reported

EPA ID: SC3570024460

JOINT BASE CHARLESTON AIR BASE (Continued) **1000226686**

EPA Region: 04
Area Name: SWMU 58 (OT012) & 70 (ZONE 3)
Actual Date: 2015-05-08 00:00:00.0
Action: CA520
NAICS Code(s): 92811
National Security
Original schedule date: Not reported
Schedule end date: Not reported

EPA ID: SC3570024460
EPA Region: 04
Area Name: AOC M
Actual Date: 2015-05-08 00:00:00.0
Action: CA520
NAICS Code(s): 92811
National Security
Original schedule date: Not reported
Schedule end date: Not reported

EPA ID: SC3570024460
EPA Region: 04
Area Name: SWMU 60 (OT011) Hardfill Area #3.
Actual Date: 2015-05-08 00:00:00.0
Action: CA520
NAICS Code(s): 92811
National Security
Original schedule date: Not reported
Schedule end date: Not reported

EPA ID: SC3570024460
EPA Region: 04
Area Name: AOC R (TAXIWAY E JP-4 PIPELINE LEAK)
Actual Date: 2015-05-07 00:00:00.0
Action: CA525
NAICS Code(s): 92811
National Security
Original schedule date: Not reported
Schedule end date: Not reported

EPA ID: SC3570024460
EPA Region: 04
Area Name: AOC R (TAXIWAY E JP-4 PIPELINE LEAK)
Actual Date: 2015-05-07 00:00:00.0
Action: CA375 - Decision On Petition For No Further Action
NAICS Code(s): 92811
National Security
Original schedule date: Not reported
Schedule end date: Not reported

EPA ID: SC3570024460
EPA Region: 04
Area Name: SWMU 68 (LF006) Landfill #3
Actual Date: 2015-05-06 00:00:00.0
Action: CA525
NAICS Code(s): 92811
National Security
Original schedule date: Not reported

JOINT BASE CHARLESTON AIR BASE (Continued) **1000226686**

Schedule end date: Not reported

EPA ID: SC3570024460
EPA Region: 04
Area Name: AOC Y - Suspected Skeet Range
Actual Date: 2015-05-06 00:00:00.0
Action: CA190 - RFI Report Received
NAICS Code(s): 92811
National Security
Original schedule date: Not reported
Schedule end date: Not reported

EPA ID: SC3570024460
EPA Region: 04
Area Name: AOC Y - Suspected Skeet Range
Actual Date: 2015-05-06 00:00:00.0
Action: CA370 - Petition For No Further Action Receipt Date
NAICS Code(s): 92811
National Security
Original schedule date: Not reported
Schedule end date: Not reported

EPA ID: SC3570024460
EPA Region: 04
Area Name: AOC Y - Suspected Skeet Range
Actual Date: 2015-05-06 00:00:00.0
Action: CA190 - RFI Report Received
NAICS Code(s): 92811
National Security
Original schedule date: Not reported
Schedule end date: Not reported

EPA ID: SC3570024460
EPA Region: 04
Area Name: ZONE 2
Actual Date: 2015-05-05 00:00:00.0
Action: CA423
NAICS Code(s): 92811
National Security
Original schedule date: Not reported
Schedule end date: Not reported

EPA ID: SC3570024460
EPA Region: 04
Area Name: SWMU 60 (OT011) Hardfill Area #3.
Actual Date: 2015-05-05 00:00:00.0
Action: CA710
NAICS Code(s): 92811
National Security
Original schedule date: Not reported
Schedule end date: Not reported

EPA ID: SC3570024460
EPA Region: 04
Area Name: ZONE 4
Actual Date: 2015-05-04 00:00:00.0
Action: CA520

JOINT BASE CHARLESTON AIR BASE (Continued) **1000226686**

NAICS Code(s): 92811
National Security
Original schedule date: Not reported
Schedule end date: Not reported

EPA ID: SC3570024460
EPA Region: 04
Area Name: SWMU 84 BLDG 370 OIL/WATER SEPEREATOR
Actual Date: 2015-04-27 00:00:00.0
Action: CA160 - RFI Supplemental Information Received
NAICS Code(s): 92811
National Security
Original schedule date: Not reported
Schedule end date: Not reported

EPA ID: SC3570024460
EPA Region: 04
Area Name: SWMU 84 BLDG 370 OIL/WATER SEPEREATOR
Actual Date: 2015-04-27 00:00:00.0
Action: CA370 - Petition For No Further Action Receipt Date
NAICS Code(s): 92811
National Security
Original schedule date: Not reported
Schedule end date: Not reported

EPA ID: SC3570024460
EPA Region: 04
Area Name: SWMU 60 (OT011) Hardfill Area #3.
Actual Date: 2015-04-22 00:00:00.0
Action: CA184
NAICS Code(s): 92811
National Security
Original schedule date: Not reported
Schedule end date: Not reported

EPA ID: SC3570024460
EPA Region: 04
Area Name: SWMU 108, Bldg 58 Abandoned Diesel Tank
Actual Date: 2015-04-17 00:00:00.0
Action: CA525
NAICS Code(s): 92811
National Security
Original schedule date: Not reported
Schedule end date: Not reported

EPA ID: SC3570024460
EPA Region: 04
Area Name: SWMU 108, Bldg 58 Abandoned Diesel Tank
Actual Date: 2015-04-17 00:00:00.0
Action: CA525
NAICS Code(s): 92811
National Security
Original schedule date: Not reported
Schedule end date: Not reported

EPA ID: SC3570024460
EPA Region: 04

JOINT BASE CHARLESTON AIR BASE (Continued) **1000226686**

Area Name: SWMU 84 BLDG 370 OIL/WATER SEPEREATOR
Actual Date: 2015-04-15 00:00:00.0
Action: CA155 - RFI Supplemental Information Requested By Agency
NAICS Code(s): 92811
National Security
Original schedule date: Not reported
Schedule end date: Not reported

EPA ID: SC3570024460
EPA Region: 04
Area Name: AOC Z
Actual Date: 2015-04-15 00:00:00.0
Action: CA370 - Petition For No Further Action Receipt Date
NAICS Code(s): 92811
National Security
Original schedule date: Not reported
Schedule end date: Not reported

EPA ID: SC3570024460
EPA Region: 04
Area Name: AOC Z
Actual Date: 2015-04-15 00:00:00.0
Action: CA186
NAICS Code(s): 92811
National Security
Original schedule date: Not reported
Schedule end date: Not reported

EPA ID: SC3570024460
EPA Region: 04
Area Name: AOC BB (Water Tower 3)
Actual Date: 2015-04-15 00:00:00.0
Action: CA186
NAICS Code(s): 92811
National Security
Original schedule date: Not reported
Schedule end date: Not reported

EPA ID: SC3570024460
EPA Region: 04
Area Name: AOC AA (Water Tower 2)
Actual Date: 2015-04-15 00:00:00.0
Action: CA186
NAICS Code(s): 92811
National Security
Original schedule date: Not reported
Schedule end date: Not reported

EPA ID: SC3570024460
EPA Region: 04
Area Name: SWMU 68 (LF006) Landfill #3
Actual Date: 2015-04-13 00:00:00.0
Action: CA520
NAICS Code(s): 92811
National Security
Original schedule date: Not reported
Schedule end date: Not reported

JOINT BASE CHARLESTON AIR BASE (Continued) **1000226686**

EPA ID: SC3570024460
EPA Region: 04
Area Name: AOC P - FLIGHT LINE DITCH: GWPD #13336
Actual Date: 2015-04-09 00:00:00.0
Action: CA110 - RFI Workplan Received
NAICS Code(s): 92811
National Security
Original schedule date: Not reported
Schedule end date: Not reported

EPA ID: SC3570024460
EPA Region: 04
Area Name: AOC AA (Water Tower 2)
Actual Date: 2015-04-05 00:00:00.0
Action: CA190 - RFI Report Received
NAICS Code(s): 92811
National Security
Original schedule date: Not reported
Schedule end date: Not reported

EPA ID: SC3570024460
EPA Region: 04
Area Name: AOC BB (Water Tower 3)
Actual Date: 2015-04-05 00:00:00.0
Action: CA190 - RFI Report Received
NAICS Code(s): 92811
National Security
Original schedule date: Not reported
Schedule end date: Not reported

EPA ID: SC3570024460
EPA Region: 04
Area Name: AOC Z
Actual Date: 2015-04-05 00:00:00.0
Action: CA190 - RFI Report Received
NAICS Code(s): 92811
National Security
Original schedule date: Not reported
Schedule end date: Not reported

EPA ID: SC3570024460
EPA Region: 04
Area Name: AOC R (TAXIWAY E JP-4 PIPELINE LEAK)
Actual Date: 2015-04-01 00:00:00.0
Action: CA370 - Petition For No Further Action Receipt Date
NAICS Code(s): 92811
National Security
Original schedule date: Not reported
Schedule end date: Not reported

EPA ID: SC3570024460
EPA Region: 04
Area Name: AOC R (TAXIWAY E JP-4 PIPELINE LEAK)
Actual Date: 2015-04-01 00:00:00.0
Action: CA520
NAICS Code(s): 92811
National Security

JOINT BASE CHARLESTON AIR BASE (Continued) **1000226686**

Original schedule date: Not reported
Schedule end date: Not reported

EPA ID: SC3570024460
EPA Region: 04
Area Name: SWMU 58 (OT012) & 70 (ZONE 3)
Actual Date: 2015-03-27 00:00:00.0
Action: CA160 - RFI Supplemental Information Received
NAICS Code(s): 92811
National Security
Original schedule date: Not reported
Schedule end date: Not reported

EPA ID: SC3570024460
EPA Region: 04
Area Name: AOC Y - Suspected Skeet Range
Actual Date: 2015-03-13 00:00:00.0
Action: CA186
NAICS Code(s): 92811
National Security
Original schedule date: Not reported
Schedule end date: Not reported

EPA ID: SC3570024460
EPA Region: 04
Area Name: ZONE 2
Actual Date: 2015-03-10 00:00:00.0
Action: CA405
NAICS Code(s): 92811
National Security
Original schedule date: Not reported
Schedule end date: Not reported

EPA ID: SC3570024460
EPA Region: 04
Area Name: SWMU 55/Fire Training Area #3 & FT - 03
Actual Date: 2015-03-10 00:00:00.0
Action: CA525
NAICS Code(s): 92811
National Security
Original schedule date: Not reported
Schedule end date: Not reported

EPA ID: SC3570024460
EPA Region: 04
Area Name: AOC P - FLIGHT LINE DITCH: GWPD #13336
Actual Date: 2015-03-05 00:00:00.0
Action: CA320 - CMS Supplemental Information Deemed Satisfactory
NAICS Code(s): 92811
National Security
Original schedule date: Not reported
Schedule end date: Not reported

EPA ID: SC3570024460
EPA Region: 04
Area Name: AOC R (TAXIWAY E JP-4 PIPELINE LEAK)
Actual Date: 2015-02-27 00:00:00.0

JOINT BASE CHARLESTON AIR BASE (Continued) **1000226686**

Action: CA525
NAICS Code(s): 92811
National Security
Original schedule date: Not reported
Schedule end date: Not reported

EPA ID: SC3570024460
EPA Region: 04
Area Name: AOC S - Radar Annex TCE Plume
Actual Date: 2015-02-26 00:00:00.0
Action: CA423
NAICS Code(s): 92811
National Security
Original schedule date: Not reported
Schedule end date: Not reported

EPA ID: SC3570024460
EPA Region: 04
Area Name: SWMU 69 (LF002) Landfill #4
Actual Date: 2015-02-25 00:00:00.0
Action: CA184
NAICS Code(s): 92811
National Security
Original schedule date: Not reported
Schedule end date: Not reported

EPA ID: SC3570024460
EPA Region: 04
Area Name: SWMU 108, Bldg 58 Abandoned Diesel Tank
Actual Date: 2015-02-24 00:00:00.0
Action: CA520
NAICS Code(s): 92811
National Security
Original schedule date: Not reported
Schedule end date: Not reported

EPA ID: SC3570024460
EPA Region: 04
Area Name: AOC AA (Water Tower 2)
Actual Date: 2015-02-23 00:00:00.0
Action: CA184
NAICS Code(s): 92811
National Security
Original schedule date: Not reported
Schedule end date: Not reported

EPA ID: SC3570024460
EPA Region: 04
Area Name: AOC Z
Actual Date: 2015-02-23 00:00:00.0
Action: CA184
NAICS Code(s): 92811
National Security
Original schedule date: Not reported
Schedule end date: Not reported

EPA ID: SC3570024460

JOINT BASE CHARLESTON AIR BASE (Continued) **1000226686**

EPA Region: 04
Area Name: AOC BB (Water Tower 3)
Actual Date: 2015-02-23 00:00:00.0
Action: CA184
NAICS Code(s): 92811
National Security
Original schedule date: Not reported
Schedule end date: Not reported

EPA ID: SC3570024460
EPA Region: 04
Area Name: AOC S - Radar Annex TCE Plume
Actual Date: 2015-02-22 00:00:00.0
Action: CA405
NAICS Code(s): 92811
National Security
Original schedule date: Not reported
Schedule end date: Not reported

EPA ID: SC3570024460
EPA Region: 04
Area Name: SWMU 66 (LF004)
Actual Date: 2015-02-12 00:00:00.0
Action: CA170 - RFI Supplemental Information Deemed Satisfactory
NAICS Code(s): 92811
National Security
Original schedule date: Not reported
Schedule end date: Not reported

EPA ID: SC3570024460
EPA Region: 04
Area Name: SWMU 147 - BUILDING 672 UST
Actual Date: 2015-02-09 00:00:00.0
Action: CA150 - RFI Workplan Approved
NAICS Code(s): 92811
National Security
Original schedule date: Not reported
Schedule end date: Not reported

EPA ID: SC3570024460
EPA Region: 04
Area Name: SWMU 55/Fire Training Area #3 & FT - 03
Actual Date: 2015-02-06 00:00:00.0
Action: CA520
NAICS Code(s): 92811
National Security
Original schedule date: Not reported
Schedule end date: Not reported

EPA ID: SC3570024460
EPA Region: 04
Area Name: SWMUS 82,83,84,101,109,110,118 & 147
Actual Date: 2015-01-30 00:00:00.0
Action: CA160 - RFI Supplemental Information Received
NAICS Code(s): 92811
National Security
Original schedule date: Not reported

JOINT BASE CHARLESTON AIR BASE (Continued) **1000226686**

Schedule end date: Not reported

EPA ID: SC3570024460
EPA Region: 04
Area Name: SWMU 68 (LF006) Landfill #3
Actual Date: 2015-01-30 00:00:00.0
Action: CA525
NAICS Code(s): 92811
National Security
Original schedule date: Not reported
Schedule end date: Not reported

EPA ID: SC3570024460
EPA Region: 04
Area Name: SWMU 69 (LF002) Landfill #4
Actual Date: 2015-01-30 00:00:00.0
Action: CA525
NAICS Code(s): 92811
National Security
Original schedule date: Not reported
Schedule end date: Not reported

EPA ID: SC3570024460
EPA Region: 04
Area Name: SWMU 66 (LF004)
Actual Date: 2015-01-30 00:00:00.0
Action: CA525
NAICS Code(s): 92811
National Security
Original schedule date: Not reported
Schedule end date: Not reported

EPA ID: SC3570024460
EPA Region: 04
Area Name: SWMU 55/Fire Training Area #3 & FT - 03
Actual Date: 2015-01-30 00:00:00.0
Action: CA525
NAICS Code(s): 92811
National Security
Original schedule date: Not reported
Schedule end date: Not reported

EPA ID: SC3570024460
EPA Region: 04
Area Name: SWMU 58 (OT012) & 70 (ZONE 3)
Actual Date: 2015-01-30 00:00:00.0
Action: CA160 - RFI Supplemental Information Received
NAICS Code(s): 92811
National Security
Original schedule date: Not reported
Schedule end date: Not reported

EPA ID: SC3570024460
EPA Region: 04
Area Name: AOC Y - Suspected Skeet Range
Actual Date: 2015-01-27 00:00:00.0
Action: CA184

JOINT BASE CHARLESTON AIR BASE (Continued) **1000226686**

NAICS Code(s): 92811
National Security
Original schedule date: Not reported
Schedule end date: Not reported

EPA ID: SC3570024460
EPA Region: 04
Area Name: SWMUS 82,83,84,101,109,110,118 & 147
Actual Date: 2015-01-23 00:00:00.0
Action: CA120 - RFI Workplan Modification Requested By Agency
NAICS Code(s): 92811
National Security
Original schedule date: Not reported
Schedule end date: Not reported

EPA ID: SC3570024460
EPA Region: 04
Area Name: ZONE 2
Actual Date: 2015-01-22 00:00:00.0
Action: CA423
NAICS Code(s): 92811
National Security
Original schedule date: Not reported
Schedule end date: Not reported

EPA ID: SC3570024460
EPA Region: 04
Area Name: AOC P - FLIGHT LINE DITCH: GWPD #13336
Actual Date: 2015-01-20 00:00:00.0
Action: CA310 - CMS Supplemental Information Received
NAICS Code(s): 92811
National Security
Original schedule date: Not reported
Schedule end date: Not reported

EPA ID: SC3570024460
EPA Region: 04
Area Name: SWMU 66 (LF004)
Actual Date: 2015-01-13 00:00:00.0
Action: CA160 - RFI Supplemental Information Received
NAICS Code(s): 92811
National Security
Original schedule date: Not reported
Schedule end date: Not reported

EPA ID: SC3570024460
EPA Region: 04
Area Name: AOC R (TAXIWAY E JP-4 PIPELINE LEAK)
Actual Date: 2015-01-08 00:00:00.0
Action: CA520
NAICS Code(s): 92811
National Security
Original schedule date: Not reported
Schedule end date: Not reported

EPA ID: SC3570024460
EPA Region: 04

JOINT BASE CHARLESTON AIR BASE (Continued) **1000226686**

Area Name: SWMU 55/Fire Training Area #3 & FT - 03
Actual Date: 2015-01-08 00:00:00.0
Action: CA520
NAICS Code(s): 92811
National Security
Original schedule date: Not reported
Schedule end date: Not reported

EPA ID: SC3570024460
EPA Region: 04
Area Name: SWMUS 82,83,84,101,109,110,118 & 147
Actual Date: 2015-01-06 00:00:00.0
Action: CA110 - RFI Workplan Received
NAICS Code(s): 92811
National Security
Original schedule date: Not reported
Schedule end date: Not reported

EPA ID: SC3570024460
EPA Region: 04
Area Name: AOC R (TAXIWAY E JP-4 PIPELINE LEAK)
Actual Date: 2014-12-17 00:00:00.0
Action: CA525
NAICS Code(s): 92811
National Security
Original schedule date: Not reported
Schedule end date: Not reported

EPA ID: SC3570024460
EPA Region: 04
Area Name: SWMU 55/Fire Training Area #3 & FT - 03
Actual Date: 2014-12-17 00:00:00.0
Action: CA525
NAICS Code(s): 92811
National Security
Original schedule date: Not reported
Schedule end date: Not reported

EPA ID: SC3570024460
EPA Region: 04
Area Name: SWMU 66 (LF004)
Actual Date: 2014-12-10 00:00:00.0
Action: CA520
NAICS Code(s): 92811
National Security
Original schedule date: Not reported
Schedule end date: Not reported

EPA ID: SC3570024460
EPA Region: 04
Area Name: SWMU 69 (LF002) Landfill #4
Actual Date: 2014-12-10 00:00:00.0
Action: CA520
NAICS Code(s): 92811
National Security
Original schedule date: Not reported
Schedule end date: Not reported

JOINT BASE CHARLESTON AIR BASE (Continued) **1000226686**

EPA ID: SC3570024460
EPA Region: 04
Area Name: SWMU 147 - BUILDING 672 UST
Actual Date: 2014-12-10 00:00:00.0
Action: CA110 - RFI Workplan Received
NAICS Code(s): 92811
National Security
Original schedule date: Not reported
Schedule end date: Not reported

EPA ID: SC3570024460
EPA Region: 04
Area Name: SWMU 68 (LF006) Landfill #3
Actual Date: 2014-12-10 00:00:00.0
Action: CA520
NAICS Code(s): 92811
National Security
Original schedule date: Not reported
Schedule end date: Not reported

EPA ID: SC3570024460
EPA Region: 04
Area Name: AOC P - FLIGHT LINE DITCH: GWPD #13336
Actual Date: 2014-12-02 00:00:00.0
Action: CA525
NAICS Code(s): 92811
National Security
Original schedule date: Not reported
Schedule end date: Not reported

EPA ID: SC3570024460
EPA Region: 04
Area Name: SWMUS 82,83,84,101,109,110,118 & 147
Actual Date: 2014-11-25 00:00:00.0
Action: CA150 - RFI Workplan Approved
NAICS Code(s): 92811
National Security
Original schedule date: Not reported
Schedule end date: Not reported

EPA ID: SC3570024460
EPA Region: 04
Area Name: AOC X - Skeet Range 2
Actual Date: 2014-11-25 00:00:00.0
Action: CA150 - RFI Workplan Approved
NAICS Code(s): 92811
National Security
Original schedule date: Not reported
Schedule end date: Not reported

EPA ID: SC3570024460
EPA Region: 04
Area Name: AOC W - Skeet Range 1
Actual Date: 2014-11-25 00:00:00.0
Action: CA150 - RFI Workplan Approved
NAICS Code(s): 92811
National Security

JOINT BASE CHARLESTON AIR BASE (Continued) **1000226686**

Original schedule date: Not reported
Schedule end date: Not reported

EPA ID: SC3570024460
EPA Region: 04
Area Name: AOC W - Skeet Range 1
Actual Date: 2014-11-24 00:00:00.0
Action: CA110 - RFI Workplan Received
NAICS Code(s): 92811
National Security
Original schedule date: Not reported
Schedule end date: Not reported

EPA ID: SC3570024460
EPA Region: 04
Area Name: AOC X - Skeet Range 2
Actual Date: 2014-11-24 00:00:00.0
Action: CA110 - RFI Workplan Received
NAICS Code(s): 92811
National Security
Original schedule date: Not reported
Schedule end date: Not reported

EPA ID: SC3570024460
EPA Region: 04
Area Name: SWMU 55/Fire Training Area #3 & FT - 03
Actual Date: 2014-11-03 00:00:00.0
Action: CA525
NAICS Code(s): 92811
National Security
Original schedule date: Not reported
Schedule end date: Not reported

EPA ID: SC3570024460
EPA Region: 04
Area Name: SWMU 55/Fire Training Area #3 & FT - 03
Actual Date: 2014-10-30 00:00:00.0
Action: CA520
NAICS Code(s): 92811
National Security
Original schedule date: Not reported
Schedule end date: Not reported

EPA ID: SC3570024460
EPA Region: 04
Area Name: AOC R (TAXIWAY E JP-4 PIPELINE LEAK)
Actual Date: 2014-10-30 00:00:00.0
Action: CA520
NAICS Code(s): 92811
National Security
Original schedule date: Not reported
Schedule end date: Not reported

EPA ID: SC3570024460
EPA Region: 04
Area Name: ZONE 2
Actual Date: 2014-10-29 00:00:00.0

JOINT BASE CHARLESTON AIR BASE (Continued) **1000226686**

Action: CA525
NAICS Code(s): 92811
National Security
Original schedule date: Not reported
Schedule end date: Not reported

EPA ID: SC3570024460
EPA Region: 04
Area Name: ZONE 2
Actual Date: 2014-10-17 00:00:00.0
Action: CA405
NAICS Code(s): 92811
National Security
Original schedule date: Not reported
Schedule end date: Not reported

EPA ID: SC3570024460
EPA Region: 04
Area Name: SWMU 55/Fire Training Area #3 & FT - 03
Actual Date: 2014-10-17 00:00:00.0
Action: CA525
NAICS Code(s): 92811
National Security
Original schedule date: Not reported
Schedule end date: Not reported

EPA ID: SC3570024460
EPA Region: 04
Area Name: AOC P - FLIGHT LINE DITCH: GWPD #13336
Actual Date: 2014-10-16 00:00:00.0
Action: CA520
NAICS Code(s): 92811
National Security
Original schedule date: Not reported
Schedule end date: Not reported

EPA ID: SC3570024460
EPA Region: 04
Area Name: AOC S - Radar Annex TCE Plume
Actual Date: 2014-10-16 00:00:00.0
Action: CA525
NAICS Code(s): 92811
National Security
Original schedule date: Not reported
Schedule end date: Not reported

EPA ID: SC3570024460
EPA Region: 04
Area Name: SWMU 55/Fire Training Area #3 & FT - 03
Actual Date: 2014-10-10 00:00:00.0
Action: CA525
NAICS Code(s): 92811
National Security
Original schedule date: Not reported
Schedule end date: Not reported

EPA ID: SC3570024460

JOINT BASE CHARLESTON AIR BASE (Continued) **1000226686**

EPA Region: 04
Area Name: AOC R (TAXIWAY E JP-4 PIPELINE LEAK)
Actual Date: 2014-10-10 00:00:00.0
Action: CA525
NAICS Code(s): 92811
National Security
Original schedule date: Not reported
Schedule end date: Not reported

EPA ID: SC3570024460
EPA Region: 04
Area Name: SWMU 68 (LF006) Landfill #3
Actual Date: 2014-09-30 00:00:00.0
Action: CA525
NAICS Code(s): 92811
National Security
Original schedule date: Not reported
Schedule end date: Not reported

EPA ID: SC3570024460
EPA Region: 04
Area Name: SWMU 66 (LF004)
Actual Date: 2014-09-30 00:00:00.0
Action: CA525
NAICS Code(s): 92811
National Security
Original schedule date: Not reported
Schedule end date: Not reported

EPA ID: SC3570024460
EPA Region: 04
Area Name: SWMU 69 (LF002) Landfill #4
Actual Date: 2014-09-30 00:00:00.0
Action: CA525
NAICS Code(s): 92811
National Security
Original schedule date: Not reported
Schedule end date: Not reported

EPA ID: SC3570024460
EPA Region: 04
Area Name: ZONE 4
Actual Date: 2014-09-24 00:00:00.0
Action: CA525
NAICS Code(s): 92811
National Security
Original schedule date: Not reported
Schedule end date: Not reported

EPA ID: SC3570024460
EPA Region: 04
Area Name: SWMU 55/Fire Training Area #3 & FT - 03
Actual Date: 2014-09-23 00:00:00.0
Action: CA520
NAICS Code(s): 92811
National Security
Original schedule date: Not reported

JOINT BASE CHARLESTON AIR BASE (Continued) **1000226686**

Schedule end date: Not reported

EPA ID: SC3570024460
EPA Region: 04
Area Name: AOC R (TAXIWAY E JP-4 PIPELINE LEAK)
Actual Date: 2014-09-23 00:00:00.0
Action: CA520
NAICS Code(s): 92811
National Security
Original schedule date: Not reported
Schedule end date: Not reported

EPA ID: SC3570024460
EPA Region: 04
Area Name: SWMUS 82,83,84,101,109,110,118 & 147
Actual Date: 2014-09-17 00:00:00.0
Action: CA110 - RFI Workplan Received
NAICS Code(s): 92811
National Security
Original schedule date: Not reported
Schedule end date: Not reported

EPA ID: SC3570024460
EPA Region: 04
Area Name: ZONE 2
Actual Date: 2014-09-16 00:00:00.0
Action: CA520
NAICS Code(s): 92811
National Security
Original schedule date: Not reported
Schedule end date: Not reported

EPA ID: SC3570024460
EPA Region: 04
Area Name: AOC S - Radar Annex TCE Plume
Actual Date: 2014-09-12 00:00:00.0
Action: CA520
NAICS Code(s): 92811
National Security
Original schedule date: Not reported
Schedule end date: Not reported

EPA ID: SC3570024460
EPA Region: 04
Area Name: SWMU 123 (Building 548 Wash Rack)
Actual Date: 2014-09-11 00:00:00.0
Action: CA150 - RFI Workplan Approved
NAICS Code(s): 92811
National Security
Original schedule date: Not reported
Schedule end date: Not reported

EPA ID: SC3570024460
EPA Region: 04
Area Name: SWMUS 82,83,84,101,109,110,118 & 147
Actual Date: 2014-09-11 00:00:00.0
Action: CA150 - RFI Workplan Approved

JOINT BASE CHARLESTON AIR BASE (Continued) **1000226686**

NAICS Code(s): 92811
National Security
Original schedule date: Not reported
Schedule end date: Not reported

EPA ID: SC3570024460
EPA Region: 04
Area Name: SWMU 55/Fire Training Area #3 & FT - 03
Actual Date: 2014-09-05 00:00:00.0
Action: CA520
NAICS Code(s): 92811
National Security
Original schedule date: Not reported
Schedule end date: Not reported

EPA ID: SC3570024460
EPA Region: 04
Area Name: SWMU 123 (Building 548 Wash Rack)
Actual Date: 2014-08-29 00:00:00.0
Action: CA110 - RFI Workplan Received
NAICS Code(s): 92811
National Security
Original schedule date: Not reported
Schedule end date: Not reported

EPA ID: SC3570024460
EPA Region: 04
Area Name: SWMUS 82,83,84,101,109,110,118 & 147
Actual Date: 2014-08-29 00:00:00.0
Action: CA110 - RFI Workplan Received
NAICS Code(s): 92811
National Security
Original schedule date: Not reported
Schedule end date: Not reported

EPA ID: SC3570024460
EPA Region: 04
Area Name: ZONE 4
Actual Date: 2014-08-27 00:00:00.0
Action: CA520
NAICS Code(s): 92811
National Security
Original schedule date: Not reported
Schedule end date: Not reported

EPA ID: SC3570024460
EPA Region: 04
Area Name: SWMU 55/Fire Training Area #3 & FT - 03
Actual Date: 2014-08-26 00:00:00.0
Action: CA520
NAICS Code(s): 92811
National Security
Original schedule date: Not reported
Schedule end date: Not reported

EPA ID: SC3570024460
EPA Region: 04

JOINT BASE CHARLESTON AIR BASE (Continued) **1000226686**

Area Name: AOC W - Skeet Range 1
Actual Date: 2014-08-12 00:00:00.0
Action: CA150 - RFI Workplan Approved
NAICS Code(s): 92811
National Security
Original schedule date: Not reported
Schedule end date: Not reported

EPA ID: SC3570024460
EPA Region: 04
Area Name: SWMU 123 (Building 548 Wash Rack)
Actual Date: 2014-08-12 00:00:00.0
Action: CA120 - RFI Workplan Modification Requested By Agency
NAICS Code(s): 92811
National Security
Original schedule date: Not reported
Schedule end date: Not reported

EPA ID: SC3570024460
EPA Region: 04
Area Name: SWMUS 82,83,84,101,109,110,118 & 147
Actual Date: 2014-08-12 00:00:00.0
Action: CA120 - RFI Workplan Modification Requested By Agency
NAICS Code(s): 92811
National Security
Original schedule date: Not reported
Schedule end date: Not reported

EPA ID: SC3570024460
EPA Region: 04
Area Name: AOC X - Skeet Range 2
Actual Date: 2014-08-12 00:00:00.0
Action: CA150 - RFI Workplan Approved
NAICS Code(s): 92811
National Security
Original schedule date: Not reported
Schedule end date: Not reported

EPA ID: SC3570024460
EPA Region: 04
Area Name: SWMU 84 BLDG 370 OIL/WATER SEPEREATOR
Actual Date: 2014-08-08 00:00:00.0
Action: CA170 - RFI Supplemental Information Deemed Satisfactory
NAICS Code(s): 92811
National Security
Original schedule date: Not reported
Schedule end date: Not reported

EPA ID: SC3570024460
EPA Region: 04
Area Name: ZONE 4
Actual Date: 2014-07-30 00:00:00.0
Action: CA525
NAICS Code(s): 92811
National Security
Original schedule date: Not reported
Schedule end date: Not reported

JOINT BASE CHARLESTON AIR BASE (Continued) **1000226686**

EPA ID: SC3570024460
EPA Region: 04
Area Name: ZONE 4
Actual Date: 2014-07-30 00:00:00.0
Action: CA423
NAICS Code(s): 92811
National Security
Original schedule date: Not reported
Schedule end date: Not reported

EPA ID: SC3570024460
EPA Region: 04
Area Name: SWMU 68 (LF006) Landfill #3
Actual Date: 2014-07-21 00:00:00.0
Action: CA520
NAICS Code(s): 92811
National Security
Original schedule date: Not reported
Schedule end date: Not reported

EPA ID: SC3570024460
EPA Region: 04
Area Name: SWMU 69 (LF002) Landfill #4
Actual Date: 2014-07-21 00:00:00.0
Action: CA520
NAICS Code(s): 92811
National Security
Original schedule date: Not reported
Schedule end date: Not reported

EPA ID: SC3570024460
EPA Region: 04
Area Name: SWMU 66 (LF004)
Actual Date: 2014-07-21 00:00:00.0
Action: CA520
NAICS Code(s): 92811
National Security
Original schedule date: Not reported
Schedule end date: Not reported

EPA ID: SC3570024460
EPA Region: 04
Area Name: SWMU 55/Fire Training Area #3 & FT - 03
Actual Date: 2014-06-30 00:00:00.0
Action: CA525
NAICS Code(s): 92811
National Security
Original schedule date: Not reported
Schedule end date: Not reported

EPA ID: SC3570024460
EPA Region: 04
Area Name: ZONE 2 - SWMUS 43,137 & 139
Actual Date: 2014-06-20 00:00:00.0
Action: CA423
NAICS Code(s): 92811
National Security

JOINT BASE CHARLESTON AIR BASE (Continued) **1000226686**

Original schedule date: Not reported
Schedule end date: Not reported

EPA ID: SC3570024460
EPA Region: 04
Area Name: SWMUS 82,83,84,101,109,110,118 & 147
Actual Date: 2014-06-20 00:00:00.0
Action: CA423
NAICS Code(s): 92811
National Security
Original schedule date: Not reported
Schedule end date: Not reported

EPA ID: SC3570024460
EPA Region: 04
Area Name: AOC X - Skeet Range 2
Actual Date: 2014-06-20 00:00:00.0
Action: CA110 - RFI Workplan Received
NAICS Code(s): 92811
National Security
Original schedule date: Not reported
Schedule end date: Not reported

EPA ID: SC3570024460
EPA Region: 04
Area Name: AOC W - Skeet Range 1
Actual Date: 2014-06-20 00:00:00.0
Action: CA110 - RFI Workplan Received
NAICS Code(s): 92811
National Security
Original schedule date: Not reported
Schedule end date: Not reported

EPA ID: SC3570024460
EPA Region: 04
Area Name: SWMU 123 (Building 548 Wash Rack)
Actual Date: 2014-06-18 00:00:00.0
Action: CA110 - RFI Workplan Received
NAICS Code(s): 92811
National Security
Original schedule date: Not reported
Schedule end date: Not reported

EPA ID: SC3570024460
EPA Region: 04
Area Name: SWMUS 82,83,84,101,109,110,118 & 147
Actual Date: 2014-06-18 00:00:00.0
Action: CA110 - RFI Workplan Received
NAICS Code(s): 92811
National Security
Original schedule date: Not reported
Schedule end date: Not reported

EPA ID: SC3570024460
EPA Region: 04
Area Name: SWMU 55/Fire Training Area #3 & FT - 03
Actual Date: 2014-06-16 00:00:00.0

JOINT BASE CHARLESTON AIR BASE (Continued) **1000226686**

Action: CA520
NAICS Code(s): 92811
National Security
Original schedule date: Not reported
Schedule end date: Not reported

EPA ID: SC3570024460
EPA Region: 04
Area Name: SWMUS 82,83,84,101,109,110,118 & 147
Actual Date: 2014-06-10 00:00:00.0
Action: CA120 - RFI Workplan Modification Requested By Agency
NAICS Code(s): 92811
National Security
Original schedule date: Not reported
Schedule end date: Not reported

EPA ID: SC3570024460
EPA Region: 04
Area Name: ZONE 4
Actual Date: 2014-06-09 00:00:00.0
Action: CA520
NAICS Code(s): 92811
National Security
Original schedule date: Not reported
Schedule end date: Not reported

EPA ID: SC3570024460
EPA Region: 04
Area Name: ZONE 4
Actual Date: 2014-06-03 00:00:00.0
Action: CA405
NAICS Code(s): 92811
National Security
Original schedule date: Not reported
Schedule end date: Not reported

EPA ID: SC3570024460
EPA Region: 04
Area Name: AOC Z
Actual Date: 2014-05-23 00:00:00.0
Action: CA150 - RFI Workplan Approved
NAICS Code(s): 92811
National Security
Original schedule date: Not reported
Schedule end date: Not reported

EPA ID: SC3570024460
EPA Region: 04
Area Name: AOC AA (Water Tower 2)
Actual Date: 2014-05-23 00:00:00.0
Action: CA150 - RFI Workplan Approved
NAICS Code(s): 92811
National Security
Original schedule date: Not reported
Schedule end date: Not reported

EPA ID: SC3570024460

JOINT BASE CHARLESTON AIR BASE (Continued) **1000226686**

EPA Region: 04
Area Name: AOC BB (Water Tower 3)
Actual Date: 2014-05-23 00:00:00.0
Action: CA150 - RFI Workplan Approved
NAICS Code(s): 92811
National Security
Original schedule date: Not reported
Schedule end date: Not reported

EPA ID: SC3570024460
EPA Region: 04
Area Name: AOC Y - Suspected Skeet Range
Actual Date: 2014-05-23 00:00:00.0
Action: CA150 - RFI Workplan Approved
NAICS Code(s): 92811
National Security
Original schedule date: Not reported
Schedule end date: Not reported

EPA ID: SC3570024460
EPA Region: 04
Area Name: ZONE 4
Actual Date: 2014-05-13 00:00:00.0
Action: CA525
NAICS Code(s): 92811
National Security
Original schedule date: Not reported
Schedule end date: Not reported

EPA ID: SC3570024460
EPA Region: 04
Area Name: SWMU'S 114,137&138 (FOR GW, SEE AREA 12)
Actual Date: 2014-05-12 00:00:00.0
Action: CA500 - CMI Workplan Approved
NAICS Code(s): 92811
National Security
Original schedule date: Not reported
Schedule end date: Not reported

EPA ID: SC3570024460
EPA Region: 04
Area Name: SWMU 84 BLDG 370 OIL/WATER SEPEREATOR
Actual Date: 2014-05-08 00:00:00.0
Action: CA170 - RFI Supplemental Information Deemed Satisfactory
NAICS Code(s): 92811
National Security
Original schedule date: Not reported
Schedule end date: Not reported

EPA ID: SC3570024460
EPA Region: 04
Area Name: SWMU 58 (OT012) & 70 (ZONE 3)
Actual Date: 2014-05-05 00:00:00.0
Action: CA170 - RFI Supplemental Information Deemed Satisfactory
NAICS Code(s): 92811
National Security
Original schedule date: Not reported

JOINT BASE CHARLESTON AIR BASE (Continued) **1000226686**

Schedule end date: Not reported

EPA ID: SC3570024460
EPA Region: 04
Area Name: SWMU 66 (LF004)
Actual Date: 2014-05-02 00:00:00.0
Action: CA500 - CMI Workplan Approved
NAICS Code(s): 92811
National Security
Original schedule date: Not reported
Schedule end date: Not reported

EPA ID: SC3570024460
EPA Region: 04
Area Name: SWMU 67 (LF017)
Actual Date: 2014-05-02 00:00:00.0
Action: CA500 - CMI Workplan Approved
NAICS Code(s): 92811
National Security
Original schedule date: Not reported
Schedule end date: Not reported

EPA ID: SC3570024460
EPA Region: 04
Area Name: SWMU 60 (OT011) Hardfill Area #3.
Actual Date: 2014-05-02 00:00:00.0
Action: CA500 - CMI Workplan Approved
NAICS Code(s): 92811
National Security
Original schedule date: Not reported
Schedule end date: Not reported

EPA ID: SC3570024460
EPA Region: 04
Area Name: SWMU 58 (OT012) & 70 (ZONE 3)
Actual Date: 2014-05-02 00:00:00.0
Action: CA500 - CMI Workplan Approved
NAICS Code(s): 92811
National Security
Original schedule date: Not reported
Schedule end date: Not reported

EPA ID: SC3570024460
EPA Region: 04
Area Name: SWMU 69 (LF002) Landfill #4
Actual Date: 2014-05-02 00:00:00.0
Action: CA500 - CMI Workplan Approved
NAICS Code(s): 92811
National Security
Original schedule date: Not reported
Schedule end date: Not reported

EPA ID: SC3570024460
EPA Region: 04
Area Name: SWMU 68 (LF006) Landfill #3
Actual Date: 2014-05-02 00:00:00.0
Action: CA500 - CMI Workplan Approved

JOINT BASE CHARLESTON AIR BASE (Continued) **1000226686**

NAICS Code(s): 92811
National Security
Original schedule date: Not reported
Schedule end date: Not reported

EPA ID: SC3570024460
EPA Region: 04
Area Name: SWMU 68 (LF006) Landfill #3
Actual Date: 2014-05-02 00:00:00.0
Action: CA500 - CMI Workplan Approved
NAICS Code(s): 92811
National Security
Original schedule date: Not reported
Schedule end date: Not reported

EPA ID: SC3570024460
EPA Region: 04
Area Name: SWMU 69 (LF002) Landfill #4
Actual Date: 2014-05-02 00:00:00.0
Action: CA500 - CMI Workplan Approved
NAICS Code(s): 92811
National Security
Original schedule date: Not reported
Schedule end date: Not reported

EPA ID: SC3570024460
EPA Region: 04
Area Name: SWMU 58 (OT012) & 70 (ZONE 3)
Actual Date: 2014-05-02 00:00:00.0
Action: CA500 - CMI Workplan Approved
NAICS Code(s): 92811
National Security
Original schedule date: Not reported
Schedule end date: Not reported

EPA ID: SC3570024460
EPA Region: 04
Area Name: SWMU 60 (OT011) Hardfill Area #3.
Actual Date: 2014-05-02 00:00:00.0
Action: CA500 - CMI Workplan Approved
NAICS Code(s): 92811
National Security
Original schedule date: Not reported
Schedule end date: Not reported

EPA ID: SC3570024460
EPA Region: 04
Area Name: SWMU 67 (LF017)
Actual Date: 2014-05-02 00:00:00.0
Action: CA500 - CMI Workplan Approved
NAICS Code(s): 92811
National Security
Original schedule date: Not reported
Schedule end date: Not reported

EPA ID: SC3570024460
EPA Region: 04

JOINT BASE CHARLESTON AIR BASE (Continued) **1000226686**

Area Name: SWMU 66 (LF004)
Actual Date: 2014-05-02 00:00:00.0
Action: CA500 - CMI Workplan Approved
NAICS Code(s): 92811
National Security
Original schedule date: Not reported
Schedule end date: Not reported

EPA ID: SC3570024460
EPA Region: 04
Area Name: SWMUS 82,83,84,101,109,110,118 & 147
Actual Date: 2014-04-29 00:00:00.0
Action: CA110 - RFI Workplan Received
NAICS Code(s): 92811
National Security
Original schedule date: Not reported
Schedule end date: Not reported

EPA ID: SC3570024460
EPA Region: 04
Area Name: AOC Y - Suspected Skeet Range
Actual Date: 2014-04-24 00:00:00.0
Action: CA110 - RFI Workplan Received
NAICS Code(s): 92811
National Security
Original schedule date: Not reported
Schedule end date: Not reported

EPA ID: SC3570024460
EPA Region: 04
Area Name: AOC S - Radar Annex TCE Plume
Actual Date: 2014-04-16 00:00:00.0
Action: CA525
NAICS Code(s): 92811
National Security
Original schedule date: Not reported
Schedule end date: Not reported

EPA ID: SC3570024460
EPA Region: 04
Area Name: SWMU'S 114,137&138 (FOR GW, SEE AREA 12)
Actual Date: 2014-04-16 00:00:00.0
Action: CA525
NAICS Code(s): 92811
National Security
Original schedule date: Not reported
Schedule end date: Not reported

EPA ID: SC3570024460
EPA Region: 04
Area Name: SWMU 55/Fire Training Area #3 & FT - 03
Actual Date: 2014-04-16 00:00:00.0
Action: CA525
NAICS Code(s): 92811
National Security
Original schedule date: Not reported
Schedule end date: Not reported

JOINT BASE CHARLESTON AIR BASE (Continued) **1000226686**

EPA ID: SC3570024460
EPA Region: 04
Area Name: AOC R (TAXIWAY E JP-4 PIPELINE LEAK)
Actual Date: 2014-04-16 00:00:00.0
Action: CA525
NAICS Code(s): 92811
National Security
Original schedule date: Not reported
Schedule end date: Not reported

EPA ID: SC3570024460
EPA Region: 04
Area Name: SWMU 68 (LF006) Landfill #3
Actual Date: 2014-04-16 00:00:00.0
Action: CA525
NAICS Code(s): 92811
National Security
Original schedule date: Not reported
Schedule end date: Not reported

EPA ID: SC3570024460
EPA Region: 04
Area Name: SWMU 66 (LF004)
Actual Date: 2014-04-16 00:00:00.0
Action: CA525
NAICS Code(s): 92811
National Security
Original schedule date: Not reported
Schedule end date: Not reported

EPA ID: SC3570024460
EPA Region: 04
Area Name: ZONE4-SWMUs 88,149 & 151 [also seq#2&13]
Actual Date: 2014-04-16 00:00:00.0
Action: CA525
NAICS Code(s): 92811
National Security
Original schedule date: Not reported
Schedule end date: Not reported

EPA ID: SC3570024460
EPA Region: 04
Area Name: SWMU 67 (LF017)
Actual Date: 2014-04-16 00:00:00.0
Action: CA525
NAICS Code(s): 92811
National Security
Original schedule date: Not reported
Schedule end date: Not reported

EPA ID: SC3570024460
EPA Region: 04
Area Name: SWMU 60 (OT011) Hardfill Area #3.
Actual Date: 2014-04-16 00:00:00.0
Action: CA525
NAICS Code(s): 92811
National Security

JOINT BASE CHARLESTON AIR BASE (Continued) **1000226686**

Original schedule date: Not reported
Schedule end date: Not reported

EPA ID: SC3570024460
EPA Region: 04
Area Name: AOC M
Actual Date: 2014-04-16 00:00:00.0
Action: CA525
NAICS Code(s): 92811
National Security
Original schedule date: Not reported
Schedule end date: Not reported

EPA ID: SC3570024460
EPA Region: 04
Area Name: SWMU 43 - RM-2 WASTE ACCUMULATION AREA
Actual Date: 2014-04-16 00:00:00.0
Action: CA525
NAICS Code(s): 92811
National Security
Original schedule date: Not reported
Schedule end date: Not reported

EPA ID: SC3570024460
EPA Region: 04
Area Name: SWMUS 72,94/105/124,95/106/125,139 & 142
Actual Date: 2014-04-16 00:00:00.0
Action: CA525
NAICS Code(s): 92811
National Security
Original schedule date: Not reported
Schedule end date: Not reported

EPA ID: SC3570024460
EPA Region: 04
Area Name: SWMU 58 (OT012) & 70 (ZONE 3)
Actual Date: 2014-04-16 00:00:00.0
Action: CA525
NAICS Code(s): 92811
National Security
Original schedule date: Not reported
Schedule end date: Not reported

EPA ID: SC3570024460
EPA Region: 04
Area Name: SWMU 69 (LF002) Landfill #4
Actual Date: 2014-04-16 00:00:00.0
Action: CA525
NAICS Code(s): 92811
National Security
Original schedule date: Not reported
Schedule end date: Not reported

EPA ID: SC3570024460
EPA Region: 04
Area Name: SWMU 108, Bldg 58 Abandoned Diesel Tank
Actual Date: 2014-04-15 00:00:00.0

JOINT BASE CHARLESTON AIR BASE (Continued) **1000226686**

Action: CA500 - CMI Workplan Approved
NAICS Code(s): 92811
National Security
Original schedule date: Not reported
Schedule end date: Not reported

EPA ID: SC3570024460
EPA Region: 04
Area Name: ZONE 4
Actual Date: 2014-04-11 00:00:00.0
Action: CA520
NAICS Code(s): 92811
National Security
Original schedule date: Not reported
Schedule end date: Not reported

EPA ID: SC3570024460
EPA Region: 04
Area Name: SWMU 58 (OT012) & 70 (ZONE 3)
Actual Date: 2014-04-07 00:00:00.0
Action: CA160 - RFI Supplemental Information Received
NAICS Code(s): 92811
National Security
Original schedule date: Not reported
Schedule end date: Not reported

EPA ID: SC3570024460
EPA Region: 04
Area Name: AOC Y - Suspected Skeet Range
Actual Date: 2014-04-07 00:00:00.0
Action: CA120 - RFI Workplan Modification Requested By Agency
NAICS Code(s): 92811
National Security
Original schedule date: Not reported
Schedule end date: Not reported

EPA ID: SC3570024460
EPA Region: 04
Area Name: SWMU 84 BLDG 370 OIL/WATER SEPEREATOR
Actual Date: 2014-04-04 00:00:00.0
Action: CA160 - RFI Supplemental Information Received
NAICS Code(s): 92811
National Security
Original schedule date: Not reported
Schedule end date: Not reported

EPA ID: SC3570024460
EPA Region: 04
Area Name: AOC W - Skeet Range 1
Actual Date: 2014-03-28 00:00:00.0
Action: CA120 - RFI Workplan Modification Requested By Agency
NAICS Code(s): 92811
National Security
Original schedule date: Not reported
Schedule end date: Not reported

EPA ID: SC3570024460

JOINT BASE CHARLESTON AIR BASE (Continued) **1000226686**

EPA Region: 04
Area Name: SWMU 60 (OT011) Hardfill Area #3.
Actual Date: 2014-03-19 00:00:00.0
Action: CA525
NAICS Code(s): 92811
National Security
Original schedule date: Not reported
Schedule end date: Not reported

EPA ID: SC3570024460
EPA Region: 04
Area Name: SWMU 67 (LF017)
Actual Date: 2014-02-28 00:00:00.0
Action: CA520
NAICS Code(s): 92811
National Security
Original schedule date: Not reported
Schedule end date: Not reported

EPA ID: SC3570024460
EPA Region: 04
Area Name: SWMU 60 (OT011) Hardfill Area #3.
Actual Date: 2014-02-28 00:00:00.0
Action: CA520
NAICS Code(s): 92811
National Security
Original schedule date: Not reported
Schedule end date: Not reported

EPA ID: SC3570024460
EPA Region: 04
Area Name: SWMU 55/Fire Training Area #3 & FT - 03
Actual Date: 2014-02-28 00:00:00.0
Action: CA520
NAICS Code(s): 92811
National Security
Original schedule date: Not reported
Schedule end date: Not reported

EPA ID: SC3570024460
EPA Region: 04
Area Name: SWMU'S 114,137&138 (FOR GW, SEE AREA 12)
Actual Date: 2014-02-28 00:00:00.0
Action: CA520
NAICS Code(s): 92811
National Security
Original schedule date: Not reported
Schedule end date: Not reported

EPA ID: SC3570024460
EPA Region: 04
Area Name: AOC S - Radar Annex TCE Plume
Actual Date: 2014-02-28 00:00:00.0
Action: CA520
NAICS Code(s): 92811
National Security
Original schedule date: Not reported

JOINT BASE CHARLESTON AIR BASE (Continued) **1000226686**

Schedule end date: Not reported

EPA ID: SC3570024460
EPA Region: 04
Area Name: AOC R (TAXIWAY E JP-4 PIPELINE LEAK)
Actual Date: 2014-02-28 00:00:00.0
Action: CA520
NAICS Code(s): 92811
National Security
Original schedule date: Not reported
Schedule end date: Not reported

EPA ID: SC3570024460
EPA Region: 04
Area Name: SWMU 68 (LF006) Landfill #3
Actual Date: 2014-02-28 00:00:00.0
Action: CA520
NAICS Code(s): 92811
National Security
Original schedule date: Not reported
Schedule end date: Not reported

EPA ID: SC3570024460
EPA Region: 04
Area Name: SWMU 66 (LF004)
Actual Date: 2014-02-28 00:00:00.0
Action: CA520
NAICS Code(s): 92811
National Security
Original schedule date: Not reported
Schedule end date: Not reported

EPA ID: SC3570024460
EPA Region: 04
Area Name: ZONE4-SWMUs 88,149 & 151 [also seq#2&13]
Actual Date: 2014-02-28 00:00:00.0
Action: CA520
NAICS Code(s): 92811
National Security
Original schedule date: Not reported
Schedule end date: Not reported

EPA ID: SC3570024460
EPA Region: 04
Area Name: SWMU 69 (LF002) Landfill #4
Actual Date: 2014-02-28 00:00:00.0
Action: CA520
NAICS Code(s): 92811
National Security
Original schedule date: Not reported
Schedule end date: Not reported

EPA ID: SC3570024460
EPA Region: 04
Area Name: SWMU 58 (OT012) & 70 (ZONE 3)
Actual Date: 2014-02-28 00:00:00.0
Action: CA520

JOINT BASE CHARLESTON AIR BASE (Continued) **1000226686**

NAICS Code(s): 92811
National Security
Original schedule date: Not reported
Schedule end date: Not reported

EPA ID: SC3570024460
EPA Region: 04
Area Name: SWMUS 72,94/105/124,95/106/125,139 & 142
Actual Date: 2014-02-28 00:00:00.0
Action: CA520
NAICS Code(s): 92811
National Security
Original schedule date: Not reported
Schedule end date: Not reported

EPA ID: SC3570024460
EPA Region: 04
Area Name: SWMU 43 - RM-2 WASTE ACCUMULATION AREA
Actual Date: 2014-02-28 00:00:00.0
Action: CA520
NAICS Code(s): 92811
National Security
Original schedule date: Not reported
Schedule end date: Not reported

EPA ID: SC3570024460
EPA Region: 04
Area Name: AOC M
Actual Date: 2014-02-28 00:00:00.0
Action: CA520
NAICS Code(s): 92811
National Security
Original schedule date: Not reported
Schedule end date: Not reported

EPA ID: SC3570024460
EPA Region: 04
Area Name: SWMU 66 (LF004)
Actual Date: 2014-02-24 00:00:00.0
Action: CA525
NAICS Code(s): 92811
National Security
Original schedule date: Not reported
Schedule end date: Not reported

EPA ID: SC3570024460
EPA Region: 04
Area Name: SWMU 69 (LF002) Landfill #4
Actual Date: 2014-02-24 00:00:00.0
Action: CA525
NAICS Code(s): 92811
National Security
Original schedule date: Not reported
Schedule end date: Not reported

EPA ID: SC3570024460
EPA Region: 04

JOINT BASE CHARLESTON AIR BASE (Continued) **1000226686**

Area Name: SWMU 58 (OT012) & 70 (ZONE 3)
Actual Date: 2014-02-24 00:00:00.0
Action: CA525
NAICS Code(s): 92811
National Security
Original schedule date: Not reported
Schedule end date: Not reported

EPA ID: SC3570024460
EPA Region: 04
Area Name: SWMU 60 (OT011) Hardfill Area #3.
Actual Date: 2014-02-24 00:00:00.0
Action: CA525
NAICS Code(s): 92811
National Security
Original schedule date: Not reported
Schedule end date: Not reported

EPA ID: SC3570024460
EPA Region: 04
Area Name: WATER TOWER 1 (ZZ049)
Actual Date: 2014-02-24 00:00:00.0
Action: CA120 - RFI Workplan Modification Requested By Agency
NAICS Code(s): 92811
National Security
Original schedule date: Not reported
Schedule end date: Not reported

EPA ID: SC3570024460
EPA Region: 04
Area Name: SWMU 68 (LF006) Landfill #3
Actual Date: 2014-02-24 00:00:00.0
Action: CA525
NAICS Code(s): 92811
National Security
Original schedule date: Not reported
Schedule end date: Not reported

EPA ID: SC3570024460
EPA Region: 04
Area Name: WATER TOWER 3 (ZZ051)
Actual Date: 2014-02-24 00:00:00.0
Action: CA120 - RFI Workplan Modification Requested By Agency
NAICS Code(s): 92811
National Security
Original schedule date: Not reported
Schedule end date: Not reported

EPA ID: SC3570024460
EPA Region: 04
Area Name: SWMU 55/Fire Training Area #3 & FT - 03
Actual Date: 2014-02-24 00:00:00.0
Action: CA525
NAICS Code(s): 92811
National Security
Original schedule date: Not reported
Schedule end date: Not reported

JOINT BASE CHARLESTON AIR BASE (Continued) **1000226686**

EPA ID: SC3570024460
EPA Region: 04
Area Name: WATER TOWER 2 (ZZ050)
Actual Date: 2014-02-24 00:00:00.0
Action: CA120 - RFI Workplan Modification Requested By Agency
NAICS Code(s): 92811
National Security
Original schedule date: Not reported
Schedule end date: Not reported

EPA ID: SC3570024460
EPA Region: 04
Area Name: AOC Y - Suspected Skeet Range
Actual Date: 2014-02-06 00:00:00.0
Action: CA110 - RFI Workplan Received
NAICS Code(s): 92811
National Security
Original schedule date: Not reported
Schedule end date: Not reported

EPA ID: SC3570024460
EPA Region: 04
Area Name: AOC Y - Suspected Skeet Range
Actual Date: 2014-02-06 00:00:00.0
Action: CA110 - RFI Workplan Received
NAICS Code(s): 92811
National Security
Original schedule date: Not reported
Schedule end date: Not reported

EPA ID: SC3570024460
EPA Region: 04
Area Name: SWMU 108, Bldg 58 Abandoned Diesel Tank
Actual Date: 2014-02-03 00:00:00.0
Action: CA405
NAICS Code(s): 92811
National Security
Original schedule date: Not reported
Schedule end date: Not reported

EPA ID: SC3570024460
EPA Region: 04
Area Name: AOC P - FLIGHT LINE DITCH: GWPD #13336
Actual Date: 2014-01-08 00:00:00.0
Action: CA525
NAICS Code(s): 92811
National Security
Original schedule date: Not reported
Schedule end date: Not reported

EPA ID: SC3570024460
EPA Region: 04
Area Name: SWMU 60 (OT011) Hardfill Area #3.
Actual Date: 2013-12-27 00:00:00.0
Action: CA520
NAICS Code(s): 92811
National Security

JOINT BASE CHARLESTON AIR BASE (Continued) **1000226686**

Original schedule date: Not reported
Schedule end date: Not reported

EPA ID: SC3570024460
EPA Region: 04
Area Name: SWMU 68 (LF006) Landfill #3
Actual Date: 2013-12-23 00:00:00.0
Action: CA405
NAICS Code(s): 92811
National Security
Original schedule date: Not reported
Schedule end date: Not reported

EPA ID: SC3570024460
EPA Region: 04
Area Name: SWMU 66 (LF004)
Actual Date: 2013-12-23 00:00:00.0
Action: CA405
NAICS Code(s): 92811
National Security
Original schedule date: Not reported
Schedule end date: Not reported

EPA ID: SC3570024460
EPA Region: 04
Area Name: SWMU 69 (LF002) Landfill #4
Actual Date: 2013-12-23 00:00:00.0
Action: CA405
NAICS Code(s): 92811
National Security
Original schedule date: Not reported
Schedule end date: Not reported

EPA ID: SC3570024460
EPA Region: 04
Area Name: SWMU 58 (OT012) & 70 (ZONE 3)
Actual Date: 2013-12-23 00:00:00.0
Action: CA405
NAICS Code(s): 92811
National Security
Original schedule date: Not reported
Schedule end date: Not reported

EPA ID: SC3570024460
EPA Region: 04
Area Name: SWMU 60 (OT011) Hardfill Area #3.
Actual Date: 2013-12-23 00:00:00.0
Action: CA405
NAICS Code(s): 92811
National Security
Original schedule date: Not reported
Schedule end date: Not reported

EPA ID: SC3570024460
EPA Region: 04
Area Name: SWMU 67 (LF017)
Actual Date: 2013-12-23 00:00:00.0

JOINT BASE CHARLESTON AIR BASE (Continued) **1000226686**

Action: CA405
NAICS Code(s): 92811
National Security
Original schedule date: Not reported
Schedule end date: Not reported

EPA ID: SC3570024460
EPA Region: 04
Area Name: ZONE 2
Actual Date: 2013-12-19 00:00:00.0
Action: CA525
NAICS Code(s): 92811
National Security
Original schedule date: Not reported
Schedule end date: Not reported

EPA ID: SC3570024460
EPA Region: 04
Area Name: SWMU 55/Fire Training Area #3 & FT - 03
Actual Date: 2013-12-19 00:00:00.0
Action: CA525
NAICS Code(s): 92811
National Security
Original schedule date: Not reported
Schedule end date: Not reported

EPA ID: SC3570024460
EPA Region: 04
Area Name: AOC S - Radar Annex TCE Plume
Actual Date: 2013-12-19 00:00:00.0
Action: CA525
NAICS Code(s): 92811
National Security
Original schedule date: Not reported
Schedule end date: Not reported

EPA ID: SC3570024460
EPA Region: 04
Area Name: AOC R (TAXIWAY E JP-4 PIPELINE LEAK)
Actual Date: 2013-12-19 00:00:00.0
Action: CA525
NAICS Code(s): 92811
National Security
Original schedule date: Not reported
Schedule end date: Not reported

EPA ID: SC3570024460
EPA Region: 04
Area Name: SWMU 68 (LF006) Landfill #3
Actual Date: 2013-12-19 00:00:00.0
Action: CA525
NAICS Code(s): 92811
National Security
Original schedule date: Not reported
Schedule end date: Not reported

EPA ID: SC3570024460

JOINT BASE CHARLESTON AIR BASE (Continued) **1000226686**

EPA Region: 04
Area Name: SWMU 66 (LF004)
Actual Date: 2013-12-19 00:00:00.0
Action: CA525
NAICS Code(s): 92811
National Security
Original schedule date: Not reported
Schedule end date: Not reported

EPA ID: SC3570024460
EPA Region: 04
Area Name: SWMU 69 (LF002) Landfill #4
Actual Date: 2013-12-19 00:00:00.0
Action: CA525
NAICS Code(s): 92811
National Security
Original schedule date: Not reported
Schedule end date: Not reported

EPA ID: SC3570024460
EPA Region: 04
Area Name: SWMU 58 (OT012) & 70 (ZONE 3)
Actual Date: 2013-12-19 00:00:00.0
Action: CA525
NAICS Code(s): 92811
National Security
Original schedule date: Not reported
Schedule end date: Not reported

EPA ID: SC3570024460
EPA Region: 04
Area Name: SWMU 60 (OT011) Hardfill Area #3.
Actual Date: 2013-12-19 00:00:00.0
Action: CA525
NAICS Code(s): 92811
National Security
Original schedule date: Not reported
Schedule end date: Not reported

EPA ID: SC3570024460
EPA Region: 04
Area Name: SWMU 145
Actual Date: 2013-12-19 00:00:00.0
Action: CA525
NAICS Code(s): 92811
National Security
Original schedule date: Not reported
Schedule end date: Not reported

EPA ID: SC3570024460
EPA Region: 04
Area Name: ZONE 4
Actual Date: 2013-12-19 00:00:00.0
Action: CA525
NAICS Code(s): 92811
National Security
Original schedule date: Not reported

JOINT BASE CHARLESTON AIR BASE (Continued) **1000226686**

Schedule end date: Not reported

EPA ID: SC3570024460
EPA Region: 04
Area Name: AOC P - FLIGHT LINE DITCH: GWPD #13336
Actual Date: 2013-12-19 00:00:00.0
Action: CA525
NAICS Code(s): 92811
National Security
Original schedule date: Not reported
Schedule end date: Not reported

EPA ID: SC3570024460
EPA Region: 04
Area Name: SWMU 67 (LF017)
Actual Date: 2013-12-19 00:00:00.0
Action: CA525
NAICS Code(s): 92811
National Security
Original schedule date: Not reported
Schedule end date: Not reported

EPA ID: SC3570024460
EPA Region: 04
Area Name: SWMU 108, Bldg 58 Abandoned Diesel Tank
Actual Date: 2013-12-19 00:00:00.0
Action: CA525
NAICS Code(s): 92811
National Security
Original schedule date: Not reported
Schedule end date: Not reported

EPA ID: SC3570024460
EPA Region: 04
Area Name: AOC I
Actual Date: 2013-12-19 00:00:00.0
Action: CA525
NAICS Code(s): 92811
National Security
Original schedule date: Not reported
Schedule end date: Not reported

EPA ID: SC3570024460
EPA Region: 04
Area Name: AOC T
Actual Date: 2013-12-19 00:00:00.0
Action: CA525
NAICS Code(s): 92811
National Security
Original schedule date: Not reported
Schedule end date: Not reported

EPA ID: SC3570024460
EPA Region: 04
Area Name: AOC U
Actual Date: 2013-12-19 00:00:00.0
Action: CA525

JOINT BASE CHARLESTON AIR BASE (Continued) **1000226686**

NAICS Code(s): 92811
National Security
Original schedule date: Not reported
Schedule end date: Not reported

EPA ID: SC3570024460
EPA Region: 04
Area Name: AOC V
Actual Date: 2013-12-19 00:00:00.0
Action: CA525
NAICS Code(s): 92811
National Security
Original schedule date: Not reported
Schedule end date: Not reported

EPA ID: SC3570024460
EPA Region: 04
Area Name: WATER TOWER 1 (ZZ049)
Actual Date: 2013-12-19 00:00:00.0
Action: CA110 - RFI Workplan Received
NAICS Code(s): 92811
National Security
Original schedule date: Not reported
Schedule end date: Not reported

EPA ID: SC3570024460
EPA Region: 04
Area Name: WATER TOWER 2 (ZZ050)
Actual Date: 2013-12-19 00:00:00.0
Action: CA110 - RFI Workplan Received
NAICS Code(s): 92811
National Security
Original schedule date: Not reported
Schedule end date: Not reported

EPA ID: SC3570024460
EPA Region: 04
Area Name: WATER TOWER 3 (ZZ051)
Actual Date: 2013-12-19 00:00:00.0
Action: CA110 - RFI Workplan Received
NAICS Code(s): 92811
National Security
Original schedule date: Not reported
Schedule end date: Not reported

EPA ID: SC3570024460
EPA Region: 04
Area Name: AOC W - Skeet Range 1
Actual Date: 2013-12-19 00:00:00.0
Action: CA110 - RFI Workplan Received
NAICS Code(s): 92811
National Security
Original schedule date: Not reported
Schedule end date: Not reported

EPA ID: SC3570024460
EPA Region: 04

JOINT BASE CHARLESTON AIR BASE (Continued) **1000226686**

Area Name: AOC X - Skeet Range 2
Actual Date: 2013-12-19 00:00:00.0
Action: CA110 - RFI Workplan Received
NAICS Code(s): 92811
National Security
Original schedule date: Not reported
Schedule end date: Not reported

EPA ID: SC3570024460
EPA Region: 04
Area Name: AOC R (TAXIWAY E JP-4 PIPELINE LEAK)
Actual Date: 2013-10-31 00:00:00.0
Action: CA525
NAICS Code(s): 92811
National Security
Original schedule date: Not reported
Schedule end date: Not reported

EPA ID: SC3570024460
EPA Region: 04
Area Name: SWMU 48 - BLDG 58 BATTERY STORAGE AREA
Actual Date: 2013-10-31 00:00:00.0
Action: CA525
NAICS Code(s): 92811
National Security
Original schedule date: Not reported
Schedule end date: Not reported

EPA ID: SC3570024460
EPA Region: 04
Area Name: SWMU 55/Fire Training Area #3 & FT - 03
Actual Date: 2013-10-14 00:00:00.0
Action: CA520
NAICS Code(s): 92811
National Security
Original schedule date: Not reported
Schedule end date: Not reported

EPA ID: SC3570024460
EPA Region: 04
Area Name: SWMU 68 (LF006) Landfill #3
Actual Date: 2013-10-14 00:00:00.0
Action: CA520
NAICS Code(s): 92811
National Security
Original schedule date: Not reported
Schedule end date: Not reported

EPA ID: SC3570024460
EPA Region: 04
Area Name: SWMU 69 (LF002) Landfill #4
Actual Date: 2013-10-14 00:00:00.0
Action: CA520
NAICS Code(s): 92811
National Security
Original schedule date: Not reported
Schedule end date: Not reported

JOINT BASE CHARLESTON AIR BASE (Continued) **1000226686**

EPA ID: SC3570024460
EPA Region: 04
Area Name: SWMU 66 (LF004)
Actual Date: 2013-10-14 00:00:00.0
Action: CA520
NAICS Code(s): 92811
National Security
Original schedule date: Not reported
Schedule end date: Not reported

EPA ID: SC3570024460
EPA Region: 04
Area Name: SWMU 58 (OT012) & 70 (ZONE 3)
Actual Date: 2013-10-14 00:00:00.0
Action: CA520
NAICS Code(s): 92811
National Security
Original schedule date: Not reported
Schedule end date: Not reported

EPA ID: SC3570024460
EPA Region: 04
Area Name: SWMU 60 (OT011) Hardfill Area #3.
Actual Date: 2013-10-14 00:00:00.0
Action: CA520
NAICS Code(s): 92811
National Security
Original schedule date: Not reported
Schedule end date: Not reported

EPA ID: SC3570024460
EPA Region: 04
Area Name: ZONE 4
Actual Date: 2013-10-11 00:00:00.0
Action: CA525
NAICS Code(s): 92811
National Security
Original schedule date: Not reported
Schedule end date: Not reported

EPA ID: SC3570024460
EPA Region: 04
Area Name: ZONE 4
Actual Date: 2013-09-27 00:00:00.0
Action: CA525
NAICS Code(s): 92811
National Security
Original schedule date: Not reported
Schedule end date: Not reported

EPA ID: SC3570024460
EPA Region: 04
Area Name: WATER TOWER 3 (ZZ051)
Actual Date: 2013-09-16 00:00:00.0
Action: CA060 - Notice of Contamination
NAICS Code(s): 92811
National Security

JOINT BASE CHARLESTON AIR BASE (Continued) **1000226686**

Original schedule date: Not reported
Schedule end date: Not reported

EPA ID: SC3570024460
EPA Region: 04
Area Name: WATER TOWER 2 (ZZ050)
Actual Date: 2013-09-16 00:00:00.0
Action: CA060 - Notice of Contamination
NAICS Code(s): 92811
National Security
Original schedule date: Not reported
Schedule end date: Not reported

EPA ID: SC3570024460
EPA Region: 04
Area Name: WATER TOWER 1 (ZZ049)
Actual Date: 2013-09-16 00:00:00.0
Action: CA060 - Notice of Contamination
NAICS Code(s): 92811
National Security
Original schedule date: Not reported
Schedule end date: Not reported

EPA ID: SC3570024460
EPA Region: 04
Area Name: SWMU 60 (OT011) Hardfill Area #3.
Actual Date: 2013-08-29 00:00:00.0
Action: CA525
NAICS Code(s): 92811
National Security
Original schedule date: Not reported
Schedule end date: Not reported

EPA ID: SC3570024460
EPA Region: 04
Area Name: AOC O (OT-16)
Actual Date: 2013-08-29 00:00:00.0
Action: CA525
NAICS Code(s): 92811
National Security
Original schedule date: Not reported
Schedule end date: Not reported

EPA ID: SC3570024460
EPA Region: 04
Area Name: ZONE 2
Actual Date: 2013-08-19 00:00:00.0
Action: CA520
NAICS Code(s): 92811
National Security
Original schedule date: Not reported
Schedule end date: Not reported

EPA ID: SC3570024460
EPA Region: 04
Area Name: AOC P - FLIGHT LINE DITCH: GWPD #13336
Actual Date: 2013-08-16 00:00:00.0

JOINT BASE CHARLESTON AIR BASE (Continued) **1000226686**

Action: CA520
NAICS Code(s): 92811
National Security
Original schedule date: Not reported
Schedule end date: Not reported

EPA ID: SC3570024460
EPA Region: 04
Area Name: SWMU 48 - BLDG 58 BATTERY STORAGE AREA
Actual Date: 2013-08-09 00:00:00.0
Action: CA520
NAICS Code(s): 92811
National Security
Original schedule date: Not reported
Schedule end date: Not reported

EPA ID: SC3570024460
EPA Region: 04
Area Name: ZONE 2
Actual Date: 2013-07-31 00:00:00.0
Action: CA525
NAICS Code(s): 92811
National Security
Original schedule date: Not reported
Schedule end date: Not reported

EPA ID: SC3570024460
EPA Region: 04
Area Name: ZONE 4
Actual Date: 2013-07-16 00:00:00.0
Action: CA525
NAICS Code(s): 92811
National Security
Original schedule date: Not reported
Schedule end date: Not reported

EPA ID: SC3570024460
EPA Region: 04
Area Name: AOC O (OT-16)
Actual Date: 2013-07-10 00:00:00.0
Action: CA715
NAICS Code(s): 92811
National Security
Original schedule date: Not reported
Schedule end date: Not reported

EPA ID: SC3570024460
EPA Region: 04
Area Name: AOC R (TAXIWAY E JP-4 PIPELINE LEAK)
Actual Date: 2013-07-09 00:00:00.0
Action: CA715
NAICS Code(s): 92811
National Security
Original schedule date: Not reported
Schedule end date: Not reported

EPA ID: SC3570024460

JOINT BASE CHARLESTON AIR BASE (Continued) **1000226686**

EPA Region: 04
Area Name: ZONE 4
Actual Date: 2013-07-01 00:00:00.0
Action: CA520
NAICS Code(s): 92811
National Security
Original schedule date: Not reported
Schedule end date: Not reported

EPA ID: SC3570024460
EPA Region: 04
Area Name: AOC X - Skeet Range 2
Actual Date: 2013-06-27 00:00:00.0
Action: CA109
NAICS Code(s): 92811
National Security
Original schedule date: Not reported
Schedule end date: Not reported

EPA ID: SC3570024460
EPA Region: 04
Area Name: AOC W - Skeet Range 1
Actual Date: 2013-06-27 00:00:00.0
Action: CA109
NAICS Code(s): 92811
National Security
Original schedule date: Not reported
Schedule end date: Not reported

EPA ID: SC3570024460
EPA Region: 04
Area Name: AOC Y - Suspected Skeet Range
Actual Date: 2013-06-27 00:00:00.0
Action: CA109
NAICS Code(s): 92811
National Security
Original schedule date: Not reported
Schedule end date: Not reported

EPA ID: SC3570024460
EPA Region: 04
Area Name: BLDGS 129,58 &1800 FLIGHTLINE DITCH
Actual Date: 2013-06-18 00:00:00.0
Action: CA525
NAICS Code(s): 92811
National Security
Original schedule date: Not reported
Schedule end date: Not reported

EPA ID: SC3570024460
EPA Region: 04
Area Name: BLDGS 129,58 &1800 FLIGHTLINE DITCH
Actual Date: 2013-06-18 00:00:00.0
Action: CA525
NAICS Code(s): 92811
National Security
Original schedule date: Not reported

JOINT BASE CHARLESTON AIR BASE (Continued) **1000226686**

Schedule end date: Not reported

EPA ID: SC3570024460
EPA Region: 04
Area Name: BLDGS 129,58 &1800 FLIGHTLINE DITCH
Actual Date: 2013-05-07 00:00:00.0
Action: CA520
NAICS Code(s): 92811
National Security
Original schedule date: Not reported
Schedule end date: Not reported

EPA ID: SC3570024460
EPA Region: 04
Area Name: BLDGS 129,58 &1800 FLIGHTLINE DITCH
Actual Date: 2013-05-06 00:00:00.0
Action: CA520
NAICS Code(s): 92811
National Security
Original schedule date: Not reported
Schedule end date: Not reported

EPA ID: SC3570024460
EPA Region: 04
Area Name: SWMU 60 (OT011) Hardfill Area #3.
Actual Date: 2013-04-12 00:00:00.0
Action: CA520
NAICS Code(s): 92811
National Security
Original schedule date: Not reported
Schedule end date: Not reported

EPA ID: SC3570024460
EPA Region: 04
Area Name: SWMU 58 (OT012) & 70 (ZONE 3)
Actual Date: 2013-04-12 00:00:00.0
Action: CA520
NAICS Code(s): 92811
National Security
Original schedule date: Not reported
Schedule end date: Not reported

EPA ID: SC3570024460
EPA Region: 04
Area Name: SWMU 69 (LF002) Landfill #4
Actual Date: 2013-04-12 00:00:00.0
Action: CA520
NAICS Code(s): 92811
National Security
Original schedule date: Not reported
Schedule end date: Not reported

EPA ID: SC3570024460
EPA Region: 04
Area Name: SWMU 66 (LF004)
Actual Date: 2013-04-12 00:00:00.0
Action: CA520

JOINT BASE CHARLESTON AIR BASE (Continued) **1000226686**

NAICS Code(s): 92811
National Security
Original schedule date: Not reported
Schedule end date: Not reported

EPA ID: SC3570024460
EPA Region: 04
Area Name: SWMU 68 (LF006) Landfill #3
Actual Date: 2013-04-12 00:00:00.0
Action: CA520
NAICS Code(s): 92811
National Security
Original schedule date: Not reported
Schedule end date: Not reported

EPA ID: SC3570024460
EPA Region: 04
Area Name: SWMU 55/Fire Training Area #3 & FT - 03
Actual Date: 2013-04-12 00:00:00.0
Action: CA520
NAICS Code(s): 92811
National Security
Original schedule date: Not reported
Schedule end date: Not reported

EPA ID: SC3570024460
EPA Region: 04
Area Name: AOC P - FLIGHT LINE DITCH: GWPD #13336
Actual Date: 2013-04-12 00:00:00.0
Action: CA525
NAICS Code(s): 92811
National Security
Original schedule date: Not reported
Schedule end date: Not reported

EPA ID: SC3570024460
EPA Region: 04
Area Name: BLDGS 129,58 &1800 FLIGHTLINE DITCH
Actual Date: 2013-04-12 00:00:00.0
Action: CA525
NAICS Code(s): 92811
National Security
Original schedule date: Not reported
Schedule end date: Not reported

EPA ID: SC3570024460
EPA Region: 04
Area Name: AOC R (TAXIWAY E JP-4 PIPELINE LEAK)
Actual Date: 2013-04-11 00:00:00.0
Action: CA525
NAICS Code(s): 92811
National Security
Original schedule date: Not reported
Schedule end date: Not reported

EPA ID: SC3570024460
EPA Region: 04

JOINT BASE CHARLESTON AIR BASE (Continued) **1000226686**

Area Name: AOC S - Radar Annex TCE Plume
Actual Date: 2013-03-29 00:00:00.0
Action: CA423
NAICS Code(s): 92811
National Security
Original schedule date: Not reported
Schedule end date: Not reported

EPA ID: SC3570024460
EPA Region: 04
Area Name: AOCS L & Q
Actual Date: 2013-03-28 00:00:00.0
Action: CA375 - Decision On Petition For No Further Action
NAICS Code(s): 92811
National Security
Original schedule date: Not reported
Schedule end date: Not reported

EPA ID: SC3570024460
EPA Region: 04
Area Name: ZONE 4
Actual Date: 2013-03-28 00:00:00.0
Action: CA525
NAICS Code(s): 92811
National Security
Original schedule date: Not reported
Schedule end date: Not reported

EPA ID: SC3570024460
EPA Region: 04
Area Name: AOCS L & Q
Actual Date: 2013-03-28 00:00:00.0
Action: CA375 - Decision On Petition For No Further Action
NAICS Code(s): 92811
National Security
Original schedule date: Not reported
Schedule end date: Not reported

EPA ID: SC3570024460
EPA Region: 04
Area Name: SWMU 60 (OT011) Hardfill Area #3.
Actual Date: 2013-03-21 00:00:00.0
Action: CA520
NAICS Code(s): 92811
National Security
Original schedule date: Not reported
Schedule end date: Not reported

EPA ID: SC3570024460
EPA Region: 04
Area Name: ZONE 2
Actual Date: 2013-03-21 00:00:00.0
Action: CA520
NAICS Code(s): 92811
National Security
Original schedule date: Not reported
Schedule end date: Not reported

JOINT BASE CHARLESTON AIR BASE (Continued) **1000226686**

EPA ID: SC3570024460
EPA Region: 04
Area Name: AOC S - Radar Annex TCE Plume
Actual Date: 2013-03-21 00:00:00.0
Action: CA405
NAICS Code(s): 92811
National Security
Original schedule date: Not reported
Schedule end date: Not reported

EPA ID: SC3570024460
EPA Region: 04
Area Name: SWMU 28 - AH-1 Waste Accumulation Area
Actual Date: 2013-02-26 00:00:00.0
Action: CA170 - RFI Supplemental Information Deemed Satisfactory
NAICS Code(s): 92811
National Security
Original schedule date: Not reported
Schedule end date: Not reported

EPA ID: SC3570024460
EPA Region: 04
Area Name: ZONE 4
Actual Date: 2013-02-08 00:00:00.0
Action: CA525
NAICS Code(s): 92811
National Security
Original schedule date: Not reported
Schedule end date: Not reported

EPA ID: SC3570024460
EPA Region: 04
Area Name: AOC O (OT-16)
Actual Date: 2013-02-08 00:00:00.0
Action: CA710
NAICS Code(s): 92811
National Security
Original schedule date: Not reported
Schedule end date: Not reported

EPA ID: SC3570024460
EPA Region: 04
Area Name: AOC W - Skeet Range 1
Actual Date: 2013-02-08 00:00:00.0
Action: CA107
NAICS Code(s): 92811
National Security
Original schedule date: Not reported
Schedule end date: Not reported

EPA ID: SC3570024460
EPA Region: 04
Area Name: AOC X - Skeet Range 2
Actual Date: 2013-02-08 00:00:00.0
Action: CA107
NAICS Code(s): 92811
National Security

JOINT BASE CHARLESTON AIR BASE (Continued) **1000226686**

Original schedule date: Not reported
Schedule end date: Not reported

EPA ID: SC3570024460
EPA Region: 04
Area Name: AOC Y - Suspected Skeet Range
Actual Date: 2013-02-08 00:00:00.0
Action: CA107
NAICS Code(s): 92811
National Security
Original schedule date: Not reported
Schedule end date: Not reported

EPA ID: SC3570024460
EPA Region: 04
Area Name: AOC W - Skeet Range 1
Actual Date: 2013-02-08 00:00:00.0
Action: CA107
NAICS Code(s): 92811
National Security
Original schedule date: Not reported
Schedule end date: Not reported

EPA ID: SC3570024460
EPA Region: 04
Area Name: AOC X - Skeet Range 2
Actual Date: 2013-02-08 00:00:00.0
Action: CA107
NAICS Code(s): 92811
National Security
Original schedule date: Not reported
Schedule end date: Not reported

EPA ID: SC3570024460
EPA Region: 04
Area Name: AOC Y - Suspected Skeet Range
Actual Date: 2013-02-08 00:00:00.0
Action: CA107
NAICS Code(s): 92811
National Security
Original schedule date: Not reported
Schedule end date: Not reported

EPA ID: SC3570024460
EPA Region: 04
Area Name: ENTIRE FACILITY
Actual Date: 2013-01-17 00:00:00.0
Action: CA520
NAICS Code(s): 92811
National Security
Original schedule date: Not reported
Schedule end date: Not reported

EPA ID: SC3570024460
EPA Region: 04
Area Name: AOC R (TAXIWAY E JP-4 PIPELINE LEAK)
Actual Date: 2013-01-07 00:00:00.0

JOINT BASE CHARLESTON AIR BASE (Continued) **1000226686**

Action: CA710
NAICS Code(s): 92811
National Security
Original schedule date: Not reported
Schedule end date: Not reported

EPA ID: SC3570024460
EPA Region: 04
Area Name: AOC O (OT-16)
Actual Date: 2013-01-07 00:00:00.0
Action: CA710
NAICS Code(s): 92811
National Security
Original schedule date: Not reported
Schedule end date: Not reported

EPA ID: SC3570024460
EPA Region: 04
Area Name: AOCS L & Q
Actual Date: 2012-12-17 00:00:00.0
Action: CA370 - Petition For No Further Action Receipt Date
NAICS Code(s): 92811
National Security
Original schedule date: Not reported
Schedule end date: Not reported

EPA ID: SC3570024460
EPA Region: 04
Area Name: AOCS L & Q
Actual Date: 2012-12-17 00:00:00.0
Action: CA370 - Petition For No Further Action Receipt Date
NAICS Code(s): 92811
National Security
Original schedule date: Not reported
Schedule end date: Not reported

EPA ID: SC3570024460
EPA Region: 04
Area Name: SWMUS 82,83,84,101,109,110,118 & 147
Actual Date: 2012-12-14 00:00:00.0
Action: CA170 - RFI Supplemental Information Deemed Satisfactory
NAICS Code(s): 92811
National Security
Original schedule date: Not reported
Schedule end date: Not reported

EPA ID: SC3570024460
EPA Region: 04
Area Name: SWMU 118 - BUILDING 371 WASH RACK
Actual Date: 2012-12-13 00:00:00.0
Action: CA170 - RFI Supplemental Information Deemed Satisfactory
NAICS Code(s): 92811
National Security
Original schedule date: Not reported
Schedule end date: Not reported

EPA ID: SC3570024460

JOINT BASE CHARLESTON AIR BASE (Continued) **1000226686**

EPA Region: 04
Area Name: AOC P - FLIGHT LINE DITCH: GWPD #13336
Actual Date: 2012-12-10 00:00:00.0
Action: CA520
NAICS Code(s): 92811
National Security
Original schedule date: Not reported
Schedule end date: Not reported

EPA ID: SC3570024460
EPA Region: 04
Area Name: AOC O (OT-16)
Actual Date: 2012-12-07 00:00:00.0
Action: CA525
NAICS Code(s): 92811
National Security
Original schedule date: Not reported
Schedule end date: Not reported

EPA ID: SC3570024460
EPA Region: 04
Area Name: SWMUS 82,83,84,101,109,110,118 & 147
Actual Date: 2012-12-05 00:00:00.0
Action: CA525
NAICS Code(s): 92811
National Security
Original schedule date: Not reported
Schedule end date: Not reported

EPA ID: SC3570024460
EPA Region: 04
Area Name: ZONE 2
Actual Date: 2012-12-03 00:00:00.0
Action: CA520
NAICS Code(s): 92811
National Security
Original schedule date: Not reported
Schedule end date: Not reported

EPA ID: SC3570024460
EPA Region: 04
Area Name: SWMU 48 - BLDG 58 BATTERY STORAGE AREA
Actual Date: 2012-12-03 00:00:00.0
Action: CA520
NAICS Code(s): 92811
National Security
Original schedule date: Not reported
Schedule end date: Not reported

EPA ID: SC3570024460
EPA Region: 04
Area Name: SWMU 147 - BUILDING 672 UST
Actual Date: 2012-11-27 00:00:00.0
Action: CA170 - RFI Supplemental Information Deemed Satisfactory
NAICS Code(s): 92811
National Security
Original schedule date: Not reported

JOINT BASE CHARLESTON AIR BASE (Continued) **1000226686**

Schedule end date: Not reported

EPA ID: SC3570024460
EPA Region: 04
Area Name: AOC R (TAXIWAY E JP-4 PIPELINE LEAK)
Actual Date: 2012-11-26 00:00:00.0
Action: CA520
NAICS Code(s): 92811
National Security
Original schedule date: Not reported
Schedule end date: Not reported

EPA ID: SC3570024460
EPA Region: 04
Area Name: ZONE 4
Actual Date: 2012-10-16 00:00:00.0
Action: CA520
NAICS Code(s): 92811
National Security
Original schedule date: Not reported
Schedule end date: Not reported

EPA ID: SC3570024460
EPA Region: 04
Area Name: SWMU 28 - AH-1 Waste Accumulation Area
Actual Date: 2012-10-16 00:00:00.0
Action: CA520
NAICS Code(s): 92811
National Security
Original schedule date: Not reported
Schedule end date: Not reported

EPA ID: SC3570024460
EPA Region: 04
Area Name: SWMU 55/Fire Training Area #3 & FT - 03
Actual Date: 2012-09-27 00:00:00.0
Action: CA520
NAICS Code(s): 92811
National Security
Original schedule date: Not reported
Schedule end date: Not reported

EPA ID: SC3570024460
EPA Region: 04
Area Name: SWMU 60 (OT011) Hardfill Area #3.
Actual Date: 2012-09-27 00:00:00.0
Action: CA520
NAICS Code(s): 92811
National Security
Original schedule date: Not reported
Schedule end date: Not reported

EPA ID: SC3570024460
EPA Region: 04
Area Name: SWMU 58 (OT012) & 70 (ZONE 3)
Actual Date: 2012-09-27 00:00:00.0
Action: CA520

JOINT BASE CHARLESTON AIR BASE (Continued) **1000226686**

NAICS Code(s): 92811
National Security
Original schedule date: Not reported
Schedule end date: Not reported

EPA ID: SC3570024460
EPA Region: 04
Area Name: SWMU 69 (LF002) Landfill #4
Actual Date: 2012-09-27 00:00:00.0
Action: CA520
NAICS Code(s): 92811
National Security
Original schedule date: Not reported
Schedule end date: Not reported

EPA ID: SC3570024460
EPA Region: 04
Area Name: SWMU 66 (LF004)
Actual Date: 2012-09-27 00:00:00.0
Action: CA520
NAICS Code(s): 92811
National Security
Original schedule date: Not reported
Schedule end date: Not reported

EPA ID: SC3570024460
EPA Region: 04
Area Name: SWMU 68 (LF006) Landfill #3
Actual Date: 2012-09-27 00:00:00.0
Action: CA520
NAICS Code(s): 92811
National Security
Original schedule date: Not reported
Schedule end date: Not reported

EPA ID: SC3570024460
EPA Region: 04
Area Name: AOC O (OT-16)
Actual Date: 2012-09-19 00:00:00.0
Action: CA710
NAICS Code(s): 92811
National Security
Original schedule date: Not reported
Schedule end date: Not reported

EPA ID: SC3570024460
EPA Region: 04
Area Name: ZONE 4
Actual Date: 2012-09-11 00:00:00.0
Action: CA405
NAICS Code(s): 92811
National Security
Original schedule date: Not reported
Schedule end date: Not reported

EPA ID: SC3570024460
EPA Region: 04

JOINT BASE CHARLESTON AIR BASE (Continued) **1000226686**

Area Name: ZONE 4
Actual Date: 2012-09-11 00:00:00.0
Action: CA405
NAICS Code(s): 92811
National Security
Original schedule date: Not reported
Schedule end date: Not reported

EPA ID: SC3570024460
EPA Region: 04
Area Name: SWMUS 82,83,84,101,109,110,118 & 147
Actual Date: 2012-09-10 00:00:00.0
Action: CA160 - RFI Supplemental Information Received
NAICS Code(s): 92811
National Security
Original schedule date: Not reported
Schedule end date: Not reported

EPA ID: SC3570024460
EPA Region: 04
Area Name: SWMU 118 - BUILDING 371 WASH RACK
Actual Date: 2012-09-06 00:00:00.0
Action: CA160 - RFI Supplemental Information Received
NAICS Code(s): 92811
National Security
Original schedule date: Not reported
Schedule end date: Not reported

EPA ID: SC3570024460
EPA Region: 04
Area Name: AOC O (OT-16)
Actual Date: 2012-08-28 00:00:00.0
Action: CA195 - FI Progress Reports Received
NAICS Code(s): 92811
National Security
Original schedule date: Not reported
Schedule end date: Not reported

EPA ID: SC3570024460
EPA Region: 04
Area Name: SWMUS 82,83,84,101,109,110,118 & 147
Actual Date: 2012-08-27 00:00:00.0
Action: CA160 - RFI Supplemental Information Received
NAICS Code(s): 92811
National Security
Original schedule date: Not reported
Schedule end date: Not reported

EPA ID: SC3570024460
EPA Region: 04
Area Name: SWMU 147 - BUILDING 672 UST
Actual Date: 2012-08-10 00:00:00.0
Action: CA160 - RFI Supplemental Information Received
NAICS Code(s): 92811
National Security
Original schedule date: Not reported
Schedule end date: Not reported

JOINT BASE CHARLESTON AIR BASE (Continued) **1000226686**

EPA ID: SC3570024460
EPA Region: 04
Area Name: ZONE 4
Actual Date: 2012-08-08 00:00:00.0
Action: CA500 - CMI Workplan Approved
NAICS Code(s): 92811
National Security
Original schedule date: Not reported
Schedule end date: Not reported

EPA ID: SC3570024460
EPA Region: 04
Area Name: SWMU 84 BLDG 370 OIL/WATER SEPEREATOR
Actual Date: 2012-07-13 00:00:00.0
Action: CA160 - RFI Supplemental Information Received
NAICS Code(s): 92811
National Security
Original schedule date: Not reported
Schedule end date: Not reported

EPA ID: SC3570024460
EPA Region: 04
Area Name: SWMU 84 BLDG 370 OIL/WATER SEPEREATOR
Actual Date: 2012-07-13 00:00:00.0
Action: CA160 - RFI Supplemental Information Received
NAICS Code(s): 92811
National Security
Original schedule date: Not reported
Schedule end date: Not reported

EPA ID: SC3570024460
EPA Region: 04
Area Name: SWMU 55/Fire Training Area #3 & FT - 03
Actual Date: 2012-07-10 00:00:00.0
Action: CA525
NAICS Code(s): 92811
National Security
Original schedule date: Not reported
Schedule end date: Not reported

EPA ID: SC3570024460
EPA Region: 04
Area Name: AOC M
Actual Date: 2012-07-10 00:00:00.0
Action: CA525
NAICS Code(s): 92811
National Security
Original schedule date: Not reported
Schedule end date: Not reported

EPA ID: SC3570024460
EPA Region: 04
Area Name: SWMU 43 - RM-2 WASTE ACCUMULATION AREA
Actual Date: 2012-07-10 00:00:00.0
Action: CA525
NAICS Code(s): 92811
National Security

JOINT BASE CHARLESTON AIR BASE (Continued) **1000226686**

Original schedule date: Not reported
Schedule end date: Not reported

EPA ID: SC3570024460
EPA Region: 04
Area Name: ZONE 2 - SWMUS 43,137 & 139
Actual Date: 2012-07-10 00:00:00.0
Action: CA525
NAICS Code(s): 92811
National Security
Original schedule date: Not reported
Schedule end date: Not reported

EPA ID: SC3570024460
EPA Region: 04
Area Name: LANDFILL LF-06 - SWMU 68
Actual Date: 2012-07-10 00:00:00.0
Action: CA525
NAICS Code(s): 92811
National Security
Original schedule date: Not reported
Schedule end date: Not reported

EPA ID: SC3570024460
EPA Region: 04
Area Name: ZONE4-SWMUs 88,149 & 151 [also seq#2&13]
Actual Date: 2012-07-10 00:00:00.0
Action: CA525
NAICS Code(s): 92811
National Security
Original schedule date: Not reported
Schedule end date: Not reported

EPA ID: SC3570024460
EPA Region: 04
Area Name: AOC R (TAXIWAY E JP-4 PIPELINE LEAK)
Actual Date: 2012-07-10 00:00:00.0
Action: CA525
NAICS Code(s): 92811
National Security
Original schedule date: Not reported
Schedule end date: Not reported

EPA ID: SC3570024460
EPA Region: 04
Area Name: AOC S - Radar Annex TCE Plume
Actual Date: 2012-07-10 00:00:00.0
Action: CA525
NAICS Code(s): 92811
National Security
Original schedule date: Not reported
Schedule end date: Not reported

EPA ID: SC3570024460
EPA Region: 04
Area Name: SWMUS 72,94/105/124,95/106/125,139 & 142
Actual Date: 2012-07-10 00:00:00.0

JOINT BASE CHARLESTON AIR BASE (Continued) **1000226686**

Action: CA525
NAICS Code(s): 92811
National Security
Original schedule date: Not reported
Schedule end date: Not reported

EPA ID: SC3570024460
EPA Region: 04
Area Name: ZONE 4
Actual Date: 2012-06-29 00:00:00.0
Action: CA405
NAICS Code(s): 92811
National Security
Original schedule date: Not reported
Schedule end date: Not reported

EPA ID: SC3570024460
EPA Region: 04
Area Name: Zone 4 - SWMU 151 Bldg 543 Oil-Water Sep
Actual Date: 2012-06-29 00:00:00.0
Action: CA405
NAICS Code(s): 92811
National Security
Original schedule date: Not reported
Schedule end date: Not reported

EPA ID: SC3570024460
EPA Region: 04
Area Name: ZONE 4 - SWMU 29
Actual Date: 2012-06-29 00:00:00.0
Action: CA405
NAICS Code(s): 92811
National Security
Original schedule date: Not reported
Schedule end date: Not reported

EPA ID: SC3570024460
EPA Region: 04
Area Name: ZONE4-SWMUs 88,149 & 151 [also seq#2&13]
Actual Date: 2012-06-29 00:00:00.0
Action: CA405
NAICS Code(s): 92811
National Security
Original schedule date: Not reported
Schedule end date: Not reported

EPA ID: SC3570024460
EPA Region: 04
Area Name: ZONE 4 - SWMU 33
Actual Date: 2012-06-29 00:00:00.0
Action: CA405
NAICS Code(s): 92811
National Security
Original schedule date: Not reported
Schedule end date: Not reported

EPA ID: SC3570024460

JOINT BASE CHARLESTON AIR BASE (Continued) **1000226686**

EPA Region: 04
Area Name: ZONE 4 - SWMUS 86, 103 & 121
Actual Date: 2012-06-29 00:00:00.0
Action: CA405
NAICS Code(s): 92811
National Security
Original schedule date: Not reported
Schedule end date: Not reported

EPA ID: SC3570024460
EPA Region: 04
Area Name: ZONE 4 - GW INVESTIGATION[also seq#2&29]
Actual Date: 2012-06-29 00:00:00.0
Action: CA405
NAICS Code(s): 92811
National Security
Original schedule date: Not reported
Schedule end date: Not reported

EPA ID: SC3570024460
EPA Region: 04
Area Name: SWMU 28 - AH-1 Waste Accumulation Area
Actual Date: 2012-06-27 00:00:00.0
Action: CA120 - RFI Workplan Modification Requested By Agency
NAICS Code(s): 92811
National Security
Original schedule date: Not reported
Schedule end date: Not reported

EPA ID: SC3570024460
EPA Region: 04
Area Name: SWMU 145
Actual Date: 2012-06-01 00:00:00.0
Action: CA405
NAICS Code(s): 92811
National Security
Original schedule date: Not reported
Schedule end date: Not reported

EPA ID: SC3570024460
EPA Region: 04
Area Name: AOC R (TAXIWAY E JP-4 PIPELINE LEAK)
Actual Date: 2012-06-01 00:00:00.0
Action: CA405
NAICS Code(s): 92811
National Security
Original schedule date: Not reported
Schedule end date: Not reported

EPA ID: SC3570024460
EPA Region: 04
Area Name: ZONE 2
Actual Date: 2012-06-01 00:00:00.0
Action: CA405
NAICS Code(s): 92811
National Security
Original schedule date: Not reported

JOINT BASE CHARLESTON AIR BASE (Continued) **1000226686**

Schedule end date: Not reported

EPA ID: SC3570024460
EPA Region: 04
Area Name: BLDGS 129,58 &1800 FLIGHTLINE DITCH
Actual Date: 2012-06-01 00:00:00.0
Action: CA405
NAICS Code(s): 92811
National Security
Original schedule date: Not reported
Schedule end date: Not reported

EPA ID: SC3570024460
EPA Region: 04
Area Name: ZONE 4
Actual Date: 2012-05-24 00:00:00.0
Action: CA520
NAICS Code(s): 92811
National Security
Original schedule date: Not reported
Schedule end date: Not reported

EPA ID: SC3570024460
EPA Region: 04
Area Name: ZONE 2
Actual Date: 2012-04-19 00:00:00.0
Action: CA520
NAICS Code(s): 92811
National Security
Original schedule date: Not reported
Schedule end date: Not reported

EPA ID: SC3570024460
EPA Region: 04
Area Name: ZONE 2
Actual Date: 2011-12-08 00:00:00.0
Action: CA520
NAICS Code(s): 92811
National Security
Original schedule date: Not reported
Schedule end date: Not reported

EPA ID: SC3570024460
EPA Region: 04
Area Name: SWMU 48 - BLDG 58 BATTERY STORAGE AREA
Actual Date: 2011-12-05 00:00:00.0
Action: CA525
NAICS Code(s): 92811
National Security
Original schedule date: Not reported
Schedule end date: Not reported

EPA ID: SC3570024460
EPA Region: 04
Area Name: SWMUS 149 Bldg 532 [ZONE 4]
Actual Date: 2011-11-28 00:00:00.0
Action: CA520

JOINT BASE CHARLESTON AIR BASE (Continued) **1000226686**

NAICS Code(s): 92811
National Security
Original schedule date: Not reported
Schedule end date: Not reported

EPA ID: SC3570024460
EPA Region: 04
Area Name: SWMU 48 - BLDG 58 BATTERY STORAGE AREA
Actual Date: 2011-11-14 00:00:00.0
Action: CA640
NAICS Code(s): 92811
National Security
Original schedule date: Not reported
Schedule end date: Not reported

EPA ID: SC3570024460
EPA Region: 04
Area Name: SWMU 29,88,104,118,122 & AOC C & O
Actual Date: 2011-10-21 00:00:00.0
Action: CA190 - RFI Report Received
NAICS Code(s): 92811
National Security
Original schedule date: Not reported
Schedule end date: Not reported

EPA ID: SC3570024460
EPA Region: 04
Area Name: SWMU 48 - BLDG 58 BATTERY STORAGE AREA
Actual Date: 2011-10-05 00:00:00.0
Action: CA520
NAICS Code(s): 92811
National Security
Original schedule date: Not reported
Schedule end date: Not reported

EPA ID: SC3570024460
EPA Region: 04
Area Name: AOC R (TAXIWAY E JP-4 PIPELINE LEAK)
Actual Date: 2011-09-20 00:00:00.0
Action: CA520
NAICS Code(s): 92811
National Security
Original schedule date: Not reported
Schedule end date: Not reported

EPA ID: SC3570024460
EPA Region: 04
Area Name: AOC R (TAXIWAY E JP-4 PIPELINE LEAK)
Actual Date: 2011-07-15 00:00:00.0
Action: CA520
NAICS Code(s): 92811
National Security
Original schedule date: Not reported
Schedule end date: Not reported

EPA ID: SC3570024460
EPA Region: 04

JOINT BASE CHARLESTON AIR BASE (Continued) **1000226686**

Area Name: AOCS L & Q
Actual Date: 2011-07-01 00:00:00.0
Action: CA110 - RFI Workplan Received
NAICS Code(s): 92811
National Security
Original schedule date: Not reported
Schedule end date: Not reported

EPA ID: SC3570024460
EPA Region: 04
Area Name: SWMUS 82,83,84,101,109,110,118 & 147
Actual Date: 2011-07-01 00:00:00.0
Action: CA110 - RFI Workplan Received
NAICS Code(s): 92811
National Security
Original schedule date: Not reported
Schedule end date: Not reported

EPA ID: SC3570024460
EPA Region: 04
Area Name: SWMU 29,88,104,118,122 & AOC C & O
Actual Date: 2011-06-30 00:00:00.0
Action: CA110 - RFI Workplan Received
NAICS Code(s): 92811
National Security
Original schedule date: Not reported
Schedule end date: Not reported

EPA ID: SC3570024460
EPA Region: 04
Area Name: ZONE4-SWMUs 88,149 & 151 [also seq#2&13]
Actual Date: 2011-06-28 00:00:00.0
Action: CA520
NAICS Code(s): 92811
National Security
Original schedule date: Not reported
Schedule end date: Not reported

EPA ID: SC3570024460
EPA Region: 04
Area Name: SWMU 29,88,104,118,122 & AOC C & O
Actual Date: 2011-06-01 00:00:00.0
Action: CA140 - RFI Workplan Notice Of Deficiency Issued
NAICS Code(s): 92811
National Security
Original schedule date: Not reported
Schedule end date: Not reported

EPA ID: SC3570024460
EPA Region: 04
Area Name: AOC M
Actual Date: 2011-05-11 00:00:00.0
Action: CA375 - Decision On Petition For No Further Action
NAICS Code(s): 92811
National Security
Original schedule date: Not reported
Schedule end date: Not reported

JOINT BASE CHARLESTON AIR BASE (Continued) **1000226686**

EPA ID: SC3570024460
EPA Region: 04
Area Name: AOCS L & Q
Actual Date: 2011-04-22 00:00:00.0
Action: CA140 - RFI Workplan Notice Of Deficiency Issued
NAICS Code(s): 92811
National Security
Original schedule date: Not reported
Schedule end date: Not reported

EPA ID: SC3570024460
EPA Region: 04
Area Name: SWMUS 82,83,84,101,109,110,118 & 147
Actual Date: 2011-04-22 00:00:00.0
Action: CA140 - RFI Workplan Notice Of Deficiency Issued
NAICS Code(s): 92811
National Security
Original schedule date: Not reported
Schedule end date: Not reported

EPA ID: SC3570024460
EPA Region: 04
Area Name: SWMUS 82,83,84,101,109,110,118 & 147
Actual Date: 2011-02-17 00:00:00.0
Action: CA110 - RFI Workplan Received
NAICS Code(s): 92811
National Security
Original schedule date: Not reported
Schedule end date: Not reported

EPA ID: SC3570024460
EPA Region: 04
Area Name: AOCS L & Q
Actual Date: 2011-02-17 00:00:00.0
Action: CA110 - RFI Workplan Received
NAICS Code(s): 92811
National Security
Original schedule date: Not reported
Schedule end date: Not reported

EPA ID: SC3570024460
EPA Region: 04
Area Name: AOC M
Actual Date: 2011-02-01 00:00:00.0
Action: CA370 - Petition For No Further Action Receipt Date
NAICS Code(s): 92811
National Security
Original schedule date: Not reported
Schedule end date: Not reported

EPA ID: SC3570024460
EPA Region: 04
Area Name: SWMU 68 (LF006) Landfill #3
Actual Date: 2011-01-12 00:00:00.0
Action: CA520
NAICS Code(s): 92811
National Security

JOINT BASE CHARLESTON AIR BASE (Continued) **1000226686**

Original schedule date: Not reported
Schedule end date: Not reported

EPA ID: SC3570024460
EPA Region: 04
Area Name: SWMU 60 (OT011) Hardfill Area #3.
Actual Date: 2011-01-12 00:00:00.0
Action: CA520
NAICS Code(s): 92811
National Security
Original schedule date: Not reported
Schedule end date: Not reported

EPA ID: SC3570024460
EPA Region: 04
Area Name: SWMU 58 (OT012) & 70 (ZONE 3)
Actual Date: 2011-01-12 00:00:00.0
Action: CA520
NAICS Code(s): 92811
National Security
Original schedule date: Not reported
Schedule end date: Not reported

EPA ID: SC3570024460
EPA Region: 04
Area Name: SWMU 69 (LF002) Landfill #4
Actual Date: 2011-01-12 00:00:00.0
Action: CA520
NAICS Code(s): 92811
National Security
Original schedule date: Not reported
Schedule end date: Not reported

EPA ID: SC3570024460
EPA Region: 04
Area Name: SWMU 66 (LF004)
Actual Date: 2011-01-12 00:00:00.0
Action: CA520
NAICS Code(s): 92811
National Security
Original schedule date: Not reported
Schedule end date: Not reported

EPA ID: SC3570024460
EPA Region: 04
Area Name: AOC S - Radar Annex TCE Plume
Actual Date: 2011-01-12 00:00:00.0
Action: CA520
NAICS Code(s): 92811
National Security
Original schedule date: Not reported
Schedule end date: Not reported

EPA ID: SC3570024460
EPA Region: 04
Area Name: SWMU 55/Fire Training Area #3 & FT - 03
Actual Date: 2011-01-12 00:00:00.0

JOINT BASE CHARLESTON AIR BASE (Continued) **1000226686**

Action: CA520
NAICS Code(s): 92811
National Security
Original schedule date: Not reported
Schedule end date: Not reported

EPA ID: SC3570024460
EPA Region: 04
Area Name: SWMU 29,88,104,118,122 & AOC C & O
Actual Date: 2010-12-20 00:00:00.0
Action: CA110 - RFI Workplan Received
NAICS Code(s): 92811
National Security
Original schedule date: Not reported
Schedule end date: Not reported

EPA ID: SC3570024460
EPA Region: 04
Area Name: ZONE 2
Actual Date: 2010-11-12 00:00:00.0
Action: CA525
NAICS Code(s): 92811
National Security
Original schedule date: Not reported
Schedule end date: Not reported

EPA ID: SC3570024460
EPA Region: 04
Area Name: ZONE4-SWMUs 88,149 & 151 [also seq#2&13]
Actual Date: 2010-11-10 00:00:00.0
Action: CA550RC
NAICS Code(s): 92811
National Security
Original schedule date: Not reported
Schedule end date: Not reported

EPA ID: SC3570024460
EPA Region: 04
Area Name: ZONE 2
Actual Date: 2010-11-09 00:00:00.0
Action: CA525
NAICS Code(s): 92811
National Security
Original schedule date: Not reported
Schedule end date: Not reported

EPA ID: SC3570024460
EPA Region: 04
Area Name: ZONE 2
Actual Date: 2010-09-28 00:00:00.0
Action: CA520
NAICS Code(s): 92811
National Security
Original schedule date: Not reported
Schedule end date: Not reported

EPA ID: SC3570024460

JOINT BASE CHARLESTON AIR BASE (Continued) **1000226686**

EPA Region: 04
Area Name: ZONE 2
Actual Date: 2010-09-16 00:00:00.0
Action: CA525
NAICS Code(s): 92811
National Security
Original schedule date: Not reported
Schedule end date: Not reported

EPA ID: SC3570024460
EPA Region: 04
Area Name: ZONE 2
Actual Date: 2010-08-24 00:00:00.0
Action: CA520
NAICS Code(s): 92811
National Security
Original schedule date: Not reported
Schedule end date: Not reported

EPA ID: SC3570024460
EPA Region: 04
Area Name: SWMUS 72,94/105/124,95/106/125,139 & 142
Actual Date: 2010-08-16 00:00:00.0
Action: CA770GW
NAICS Code(s): 92811
National Security
Original schedule date: Not reported
Schedule end date: Not reported

EPA ID: SC3570024460
EPA Region: 04
Area Name: SWMUS 72,94/105/124,95/106/125,139 & 142
Actual Date: 2010-08-16 00:00:00.0
Action: CA770GW
NAICS Code(s): 92811
National Security
Original schedule date: Not reported
Schedule end date: Not reported

EPA ID: SC3570024460
EPA Region: 04
Area Name: ENTIRE FACILITY
Actual Date: 2010-08-16 00:00:00.0
Action: CA772EP
NAICS Code(s): 92811
National Security
Original schedule date: Not reported
Schedule end date: Not reported

EPA ID: SC3570024460
EPA Region: 04
Area Name: AOC M
Actual Date: 2010-08-16 00:00:00.0
Action: CA772EP
NAICS Code(s): 92811
National Security
Original schedule date: Not reported

JOINT BASE CHARLESTON AIR BASE (Continued) **1000226686**

Schedule end date: Not reported

EPA ID: SC3570024460
EPA Region: 04
Area Name: AOC M
Actual Date: 2010-08-16 00:00:00.0
Action: CA400 - Date For Remedy Selection (CM Imposed)
NAICS Code(s): 92811
National Security
Original schedule date: Not reported
Schedule end date: Not reported

EPA ID: SC3570024460
EPA Region: 04
Area Name: SWMUS 72,94/105/124,95/106/125,139 & 142
Actual Date: 2010-08-16 00:00:00.0
Action: CA400 - Date For Remedy Selection (CM Imposed)
NAICS Code(s): 92811
National Security
Original schedule date: Not reported
Schedule end date: Not reported

EPA ID: SC3570024460
EPA Region: 04
Area Name: SWMUS 72,94/105/124,95/106/125,139 & 142
Actual Date: 2010-08-16 00:00:00.0
Action: CA400 - Date For Remedy Selection (CM Imposed)
NAICS Code(s): 92811
National Security
Original schedule date: Not reported
Schedule end date: Not reported

EPA ID: SC3570024460
EPA Region: 04
Area Name: ZONE4-SWMUs 88,149 & 151 [also seq#2&13]
Actual Date: 2010-08-13 00:00:00.0
Action: CA500 - CMI Workplan Approved
NAICS Code(s): 92811
National Security
Original schedule date: Not reported
Schedule end date: Not reported

EPA ID: SC3570024460
EPA Region: 04
Area Name: ZONE4-SWMUs 88,149 & 151 [also seq#2&13]
Actual Date: 2010-08-10 00:00:00.0
Action: CA405
NAICS Code(s): 92811
National Security
Original schedule date: Not reported
Schedule end date: Not reported

EPA ID: SC3570024460
EPA Region: 04
Area Name: ZONE4-SWMUs 88,149 & 151 [also seq#2&13]
Actual Date: 2010-08-05 00:00:00.0
Action: CA423

JOINT BASE CHARLESTON AIR BASE (Continued) **1000226686**

NAICS Code(s): 92811
National Security
Original schedule date: Not reported
Schedule end date: Not reported

EPA ID: SC3570024460
EPA Region: 04
Area Name: ZONE 2
Actual Date: 2010-07-23 00:00:00.0
Action: CA500 - CMI Workplan Approved
NAICS Code(s): 92811
National Security
Original schedule date: Not reported
Schedule end date: Not reported

EPA ID: SC3570024460
EPA Region: 04
Area Name: SWMU 43 - RM-2 WASTE ACCUMULATION AREA
Actual Date: 2010-07-16 00:00:00.0
Action: CA770GW
NAICS Code(s): 92811
National Security
Original schedule date: Not reported
Schedule end date: Not reported

EPA ID: SC3570024460
EPA Region: 04
Area Name: SWMU 139
Actual Date: 2010-07-16 00:00:00.0
Action: CA772EP
NAICS Code(s): 92811
National Security
Original schedule date: Not reported
Schedule end date: Not reported

EPA ID: SC3570024460
EPA Region: 04
Area Name: ZONE4-SWMUs 88,149 & 151 [also seq#2&13]
Actual Date: 2010-07-16 00:00:00.0
Action: CA770GW
NAICS Code(s): 92811
National Security
Original schedule date: Not reported
Schedule end date: Not reported

EPA ID: SC3570024460
EPA Region: 04
Area Name: SWMUs 28,31 & 46
Actual Date: 2010-07-16 00:00:00.0
Action: CA550NR
NAICS Code(s): 92811
National Security
Original schedule date: Not reported
Schedule end date: Not reported

EPA ID: SC3570024460
EPA Region: 04

JOINT BASE CHARLESTON AIR BASE (Continued) **1000226686**

Area Name: SWMUS 72,94/105/124,95/106/125,139 & 142
Actual Date: 2010-07-16 00:00:00.0
Action: CA770GW
NAICS Code(s): 92811
National Security
Original schedule date: Not reported
Schedule end date: Not reported

EPA ID: SC3570024460
EPA Region: 04
Area Name: SWMU 53, 60 & 71 (ZONE 1)
Actual Date: 2010-07-16 00:00:00.0
Action: CA550NR
NAICS Code(s): 92811
National Security
Original schedule date: Not reported
Schedule end date: Not reported

EPA ID: SC3570024460
EPA Region: 04
Area Name: SWMUS 72,94/105/124,95/106/125,139 & 142
Actual Date: 2010-07-16 00:00:00.0
Action: CA770GW
NAICS Code(s): 92811
National Security
Original schedule date: Not reported
Schedule end date: Not reported

EPA ID: SC3570024460
EPA Region: 04
Area Name: SWMUS 72,94/105/124,95/106/125,139 & 142
Actual Date: 2010-07-16 00:00:00.0
Action: CA770GW
NAICS Code(s): 92811
National Security
Original schedule date: Not reported
Schedule end date: Not reported

EPA ID: SC3570024460
EPA Region: 04
Area Name: SWMU 43 - RM-2 WASTE ACCUMULATION AREA
Actual Date: 2010-07-16 00:00:00.0
Action: CA400 - Date For Remedy Selection (CM Imposed)
NAICS Code(s): 92811
National Security
Original schedule date: Not reported
Schedule end date: Not reported

EPA ID: SC3570024460
EPA Region: 04
Area Name: SWMUS 72,94/105/124,95/106/125,139 & 142
Actual Date: 2010-07-16 00:00:00.0
Action: CA770GW
NAICS Code(s): 92811
National Security
Original schedule date: Not reported
Schedule end date: Not reported

JOINT BASE CHARLESTON AIR BASE (Continued) **1000226686**

EPA ID: SC3570024460
EPA Region: 04
Area Name: SWMUs 28,31 & 46
Actual Date: 2010-07-16 00:00:00.0
Action: CA400 - Date For Remedy Selection (CM Imposed)
NAICS Code(s): 92811
National Security
Original schedule date: Not reported
Schedule end date: Not reported

EPA ID: SC3570024460
EPA Region: 04
Area Name: SWMUS 61, 72 & 73
Actual Date: 2010-07-16 00:00:00.0
Action: CA550NR
NAICS Code(s): 92811
National Security
Original schedule date: Not reported
Schedule end date: Not reported

EPA ID: SC3570024460
EPA Region: 04
Area Name: SWMU 53, 60 & 71 (ZONE 1)
Actual Date: 2010-07-16 00:00:00.0
Action: CA400 - Date For Remedy Selection (CM Imposed)
NAICS Code(s): 92811
National Security
Original schedule date: Not reported
Schedule end date: Not reported

EPA ID: SC3570024460
EPA Region: 04
Area Name: SWMU 58 (OT012) & 70 (ZONE 3)
Actual Date: 2010-07-16 00:00:00.0
Action: CA550NR
NAICS Code(s): 92811
National Security
Original schedule date: Not reported
Schedule end date: Not reported

EPA ID: SC3570024460
EPA Region: 04
Area Name: ZONE 2 - SWMUS 43,137 & 139
Actual Date: 2010-07-16 00:00:00.0
Action: CA770GW
NAICS Code(s): 92811
National Security
Original schedule date: Not reported
Schedule end date: Not reported

EPA ID: SC3570024460
EPA Region: 04
Area Name: SWMU 53, 60 & 71 (ZONE 1)
Actual Date: 2010-07-16 00:00:00.0
Action: CA550NR
NAICS Code(s): 92811
National Security

JOINT BASE CHARLESTON AIR BASE (Continued) **1000226686**

Original schedule date: Not reported
Schedule end date: Not reported

EPA ID: SC3570024460
EPA Region: 04
Area Name: ZONE4-SWMUs 88,149 & 151 [also seq#2&13]
Actual Date: 2010-07-16 00:00:00.0
Action: CA770GW
NAICS Code(s): 92811
National Security
Original schedule date: Not reported
Schedule end date: Not reported

EPA ID: SC3570024460
EPA Region: 04
Area Name: SWMU 72
Actual Date: 2010-07-16 00:00:00.0
Action: CA550NR
NAICS Code(s): 92811
National Security
Original schedule date: Not reported
Schedule end date: Not reported

EPA ID: SC3570024460
EPA Region: 04
Area Name: Zone 4 - SWMU 151 Bldg 543 Oil-Water Sep
Actual Date: 2010-07-16 00:00:00.0
Action: CA770GW
NAICS Code(s): 92811
National Security
Original schedule date: Not reported
Schedule end date: Not reported

EPA ID: SC3570024460
EPA Region: 04
Area Name: SWMUs 28,31 & 46
Actual Date: 2010-07-16 00:00:00.0
Action: CA999NF - Corrective Action Process Terminated, No Further Action
NAICS Code(s): 92811
National Security
Original schedule date: Not reported
Schedule end date: Not reported

EPA ID: SC3570024460
EPA Region: 04
Area Name: SWMUS 61, 72 & 73
Actual Date: 2010-07-16 00:00:00.0
Action: CA400 - Date For Remedy Selection (CM Imposed)
NAICS Code(s): 92811
National Security
Original schedule date: Not reported
Schedule end date: Not reported

EPA ID: SC3570024460
EPA Region: 04
Area Name: AOC R (TAXIWAY E JP-4 PIPELINE LEAK)
Actual Date: 2010-07-16 00:00:00.0

JOINT BASE CHARLESTON AIR BASE (Continued) **1000226686**

Action: CA770GW
NAICS Code(s): 92811
National Security
Original schedule date: Not reported
Schedule end date: Not reported

EPA ID: SC3570024460
EPA Region: 04
Area Name: ENTIRE FACILITY
Actual Date: 2010-07-16 00:00:00.0
Action: CA770GW
NAICS Code(s): 92811
National Security
Original schedule date: Not reported
Schedule end date: Not reported

EPA ID: SC3570024460
EPA Region: 04
Area Name: SWMU 53, 60 & 71 (ZONE 1)
Actual Date: 2010-07-16 00:00:00.0
Action: CA999NF - Corrective Action Process Terminated, No Further Action
NAICS Code(s): 92811
National Security
Original schedule date: Not reported
Schedule end date: Not reported

EPA ID: SC3570024460
EPA Region: 04
Area Name: SWMU 58 (OT012) & 70 (ZONE 3)
Actual Date: 2010-07-16 00:00:00.0
Action: CA400 - Date For Remedy Selection (CM Imposed)
NAICS Code(s): 92811
National Security
Original schedule date: Not reported
Schedule end date: Not reported

EPA ID: SC3570024460
EPA Region: 04
Area Name: SWMU 53, 60 & 71 (ZONE 1)
Actual Date: 2010-07-16 00:00:00.0
Action: CA400 - Date For Remedy Selection (CM Imposed)
NAICS Code(s): 92811
National Security
Original schedule date: Not reported
Schedule end date: Not reported

EPA ID: SC3570024460
EPA Region: 04
Area Name: SWMU 72
Actual Date: 2010-07-16 00:00:00.0
Action: CA400 - Date For Remedy Selection (CM Imposed)
NAICS Code(s): 92811
National Security
Original schedule date: Not reported
Schedule end date: Not reported

EPA ID: SC3570024460

JOINT BASE CHARLESTON AIR BASE (Continued) **1000226686**

EPA Region: 04
Area Name: SWMUS 61, 72 & 73
Actual Date: 2010-07-16 00:00:00.0
Action: CA999NF - Corrective Action Process Terminated, No Further Action
NAICS Code(s): 92811
National Security
Original schedule date: Not reported
Schedule end date: Not reported

EPA ID: SC3570024460
EPA Region: 04
Area Name: SMWUS 54,67,134,143&AOCS A,D,E,F,G,H,M
Actual Date: 2010-07-16 00:00:00.0
Action: CA550NR
NAICS Code(s): 92811
National Security
Original schedule date: Not reported
Schedule end date: Not reported

EPA ID: SC3570024460
EPA Region: 04
Area Name: SWMU 58 (OT012) & 70 (ZONE 3)
Actual Date: 2010-07-16 00:00:00.0
Action: CA999NF - Corrective Action Process Terminated, No Further Action
NAICS Code(s): 92811
National Security
Original schedule date: Not reported
Schedule end date: Not reported

EPA ID: SC3570024460
EPA Region: 04
Area Name: SWMU 53, 60 & 71 (ZONE 1)
Actual Date: 2010-07-16 00:00:00.0
Action: CA999NF - Corrective Action Process Terminated, No Further Action
NAICS Code(s): 92811
National Security
Original schedule date: Not reported
Schedule end date: Not reported

EPA ID: SC3570024460
EPA Region: 04
Area Name: ZONE4-SWMUs 88,149 & 151 [also seq#2&13]
Actual Date: 2010-07-16 00:00:00.0
Action: CA400 - Date For Remedy Selection (CM Imposed)
NAICS Code(s): 92811
National Security
Original schedule date: Not reported
Schedule end date: Not reported

EPA ID: SC3570024460
EPA Region: 04
Area Name: SWMU 72
Actual Date: 2010-07-16 00:00:00.0
Action: CA999NF - Corrective Action Process Terminated, No Further Action
NAICS Code(s): 92811
National Security
Original schedule date: Not reported

JOINT BASE CHARLESTON AIR BASE (Continued) **1000226686**

Schedule end date: Not reported

EPA ID: SC3570024460
EPA Region: 04
Area Name: SWMUS 72,94/105/124,95/106/125,139 & 142
Actual Date: 2010-07-16 00:00:00.0
Action: CA400 - Date For Remedy Selection (CM Imposed)
NAICS Code(s): 92811
National Security
Original schedule date: Not reported
Schedule end date: Not reported

EPA ID: SC3570024460
EPA Region: 04
Area Name: SWMU 142
Actual Date: 2010-07-16 00:00:00.0
Action: CA550NR
NAICS Code(s): 92811
National Security
Original schedule date: Not reported
Schedule end date: Not reported

EPA ID: SC3570024460
EPA Region: 04
Area Name: SWMUS 72,94/105/124,95/106/125,139 & 142
Actual Date: 2010-07-16 00:00:00.0
Action: CA400 - Date For Remedy Selection (CM Imposed)
NAICS Code(s): 92811
National Security
Original schedule date: Not reported
Schedule end date: Not reported

EPA ID: SC3570024460
EPA Region: 04
Area Name: SWMUS 72,94/105/124,95/106/125,139 & 142
Actual Date: 2010-07-16 00:00:00.0
Action: CA400 - Date For Remedy Selection (CM Imposed)
NAICS Code(s): 92811
National Security
Original schedule date: Not reported
Schedule end date: Not reported

EPA ID: SC3570024460
EPA Region: 04
Area Name: AOC B - BLDG 99 FUEL SPILL AREA
Actual Date: 2010-07-16 00:00:00.0
Action: CA550NR
NAICS Code(s): 92811
National Security
Original schedule date: Not reported
Schedule end date: Not reported

EPA ID: SC3570024460
EPA Region: 04
Area Name: SWMUS 72,94/105/124,95/106/125,139 & 142
Actual Date: 2010-07-16 00:00:00.0
Action: CA400 - Date For Remedy Selection (CM Imposed)

JOINT BASE CHARLESTON AIR BASE (Continued) **1000226686**

NAICS Code(s): 92811
National Security
Original schedule date: Not reported
Schedule end date: Not reported

EPA ID: SC3570024460
EPA Region: 04
Area Name: SMWUS 54,67,134,143&AOCS A,D,E,F,G,H,M
Actual Date: 2010-07-16 00:00:00.0
Action: CA550NR
NAICS Code(s): 92811
National Security
Original schedule date: Not reported
Schedule end date: Not reported

EPA ID: SC3570024460
EPA Region: 04
Area Name: SMWUS 54,67,134,143&AOCS A,D,E,F,G,H,M
Actual Date: 2010-07-16 00:00:00.0
Action: CA999NF - Corrective Action Process Terminated, No Further Action
NAICS Code(s): 92811
National Security
Original schedule date: Not reported
Schedule end date: Not reported

EPA ID: SC3570024460
EPA Region: 04
Area Name: AOC N - BLDG 694 JP-4 FUEL LINE LEAK
Actual Date: 2010-07-16 00:00:00.0
Action: CA550NR
NAICS Code(s): 92811
National Security
Original schedule date: Not reported
Schedule end date: Not reported

EPA ID: SC3570024460
EPA Region: 04
Area Name: SWMUS 72,94/105/124,95/106/125,139 & 142
Actual Date: 2010-07-16 00:00:00.0
Action: CA400 - Date For Remedy Selection (CM Imposed)
NAICS Code(s): 92811
National Security
Original schedule date: Not reported
Schedule end date: Not reported

EPA ID: SC3570024460
EPA Region: 04
Area Name: SWMU 142
Actual Date: 2010-07-16 00:00:00.0
Action: CA999NF - Corrective Action Process Terminated, No Further Action
NAICS Code(s): 92811
National Security
Original schedule date: Not reported
Schedule end date: Not reported

EPA ID: SC3570024460
EPA Region: 04

JOINT BASE CHARLESTON AIR BASE (Continued) **1000226686**

Area Name: SWMUS 72,94/105/124,95/106/125,139 & 142
Actual Date: 2010-07-16 00:00:00.0
Action: CA400 - Date For Remedy Selection (CM Imposed)
NAICS Code(s): 92811
National Security
Original schedule date: Not reported
Schedule end date: Not reported

EPA ID: SC3570024460
EPA Region: 04
Area Name: SMWUS 54,67,134,143&AOCS A,D,E,F,G,H,M
Actual Date: 2010-07-16 00:00:00.0
Action: CA999NF - Corrective Action Process Terminated, No Further Action
NAICS Code(s): 92811
National Security
Original schedule date: Not reported
Schedule end date: Not reported

EPA ID: SC3570024460
EPA Region: 04
Area Name: SWMUS 72,94/105/124,95/106/125,139 & 142
Actual Date: 2010-07-16 00:00:00.0
Action: CA400 - Date For Remedy Selection (CM Imposed)
NAICS Code(s): 92811
National Security
Original schedule date: Not reported
Schedule end date: Not reported

EPA ID: SC3570024460
EPA Region: 04
Area Name: SMWUS 54,67,134,143&AOCS A,D,E,F,G,H,M
Actual Date: 2010-07-16 00:00:00.0
Action: CA400 - Date For Remedy Selection (CM Imposed)
NAICS Code(s): 92811
National Security
Original schedule date: Not reported
Schedule end date: Not reported

EPA ID: SC3570024460
EPA Region: 04
Area Name: SMWUS 54,67,134,143&AOCS A,D,E,F,G,H,M
Actual Date: 2010-07-16 00:00:00.0
Action: CA400 - Date For Remedy Selection (CM Imposed)
NAICS Code(s): 92811
National Security
Original schedule date: Not reported
Schedule end date: Not reported

EPA ID: SC3570024460
EPA Region: 04
Area Name: AOC B - BLDG 99 FUEL SPILL AREA
Actual Date: 2010-07-16 00:00:00.0
Action: CA999NF - Corrective Action Process Terminated, No Further Action
NAICS Code(s): 92811
National Security
Original schedule date: Not reported
Schedule end date: Not reported

JOINT BASE CHARLESTON AIR BASE (Continued) **1000226686**

EPA ID: SC3570024460
EPA Region: 04
Area Name: SMWUS 54,67,134,143&AOCS A,D,E,F,G,H,M
Actual Date: 2010-07-16 00:00:00.0
Action: CA999NF - Corrective Action Process Terminated, No Further Action
NAICS Code(s): 92811
National Security
Original schedule date: Not reported
Schedule end date: Not reported

EPA ID: SC3570024460
EPA Region: 04
Area Name: ZONE 2 - SWMUS 43,137 & 139
Actual Date: 2010-07-16 00:00:00.0
Action: CA400 - Date For Remedy Selection (CM Imposed)
NAICS Code(s): 92811
National Security
Original schedule date: Not reported
Schedule end date: Not reported

EPA ID: SC3570024460
EPA Region: 04
Area Name: AOC N - BLDG 694 JP-4 FUEL LINE LEAK
Actual Date: 2010-07-16 00:00:00.0
Action: CA999NF - Corrective Action Process Terminated, No Further Action
NAICS Code(s): 92811
National Security
Original schedule date: Not reported
Schedule end date: Not reported

EPA ID: SC3570024460
EPA Region: 04
Area Name: SWMU 139
Actual Date: 2010-07-16 00:00:00.0
Action: CA400 - Date For Remedy Selection (CM Imposed)
NAICS Code(s): 92811
National Security
Original schedule date: Not reported
Schedule end date: Not reported

EPA ID: SC3570024460
EPA Region: 04
Area Name: SWMUS 149 Bldg 532 [ZONE 4]
Actual Date: 2010-07-16 00:00:00.0
Action: CA400 - Date For Remedy Selection (CM Imposed)
NAICS Code(s): 92811
National Security
Original schedule date: Not reported
Schedule end date: Not reported

EPA ID: SC3570024460
EPA Region: 04
Area Name: ZONE4-SWMUs 88,149 & 151 [also seq#2&13]
Actual Date: 2010-07-16 00:00:00.0
Action: CA400 - Date For Remedy Selection (CM Imposed)
NAICS Code(s): 92811
National Security

JOINT BASE CHARLESTON AIR BASE (Continued) **1000226686**

Original schedule date: Not reported
Schedule end date: Not reported

EPA ID: SC3570024460
EPA Region: 04
Area Name: SMWUS 54,67,134,143&AOCS A,D,E,F,G,H,M
Actual Date: 2010-07-16 00:00:00.0
Action: CA400 - Date For Remedy Selection (CM Imposed)
NAICS Code(s): 92811
National Security
Original schedule date: Not reported
Schedule end date: Not reported

EPA ID: SC3570024460
EPA Region: 04
Area Name: AOC R (TAXIWAY E JP-4 PIPELINE LEAK)
Actual Date: 2010-07-16 00:00:00.0
Action: CA400 - Date For Remedy Selection (CM Imposed)
NAICS Code(s): 92811
National Security
Original schedule date: Not reported
Schedule end date: Not reported

EPA ID: SC3570024460
EPA Region: 04
Area Name: SWMU 142
Actual Date: 2010-07-16 00:00:00.0
Action: CA400 - Date For Remedy Selection (CM Imposed)
NAICS Code(s): 92811
National Security
Original schedule date: Not reported
Schedule end date: Not reported

EPA ID: SC3570024460
EPA Region: 04
Area Name: SWMUS 72,94/105/124,95/106/125,139 & 142
Actual Date: 2010-07-16 00:00:00.0
Action: CA400 - Date For Remedy Selection (CM Imposed)
NAICS Code(s): 92811
National Security
Original schedule date: Not reported
Schedule end date: Not reported

EPA ID: SC3570024460
EPA Region: 04
Area Name: SMWUS 54,67,134,143&AOCS A,D,E,F,G,H,M
Actual Date: 2010-07-16 00:00:00.0
Action: CA400 - Date For Remedy Selection (CM Imposed)
NAICS Code(s): 92811
National Security
Original schedule date: Not reported
Schedule end date: Not reported

EPA ID: SC3570024460
EPA Region: 04
Area Name: AOC B - BLDG 99 FUEL SPILL AREA
Actual Date: 2010-07-16 00:00:00.0

JOINT BASE CHARLESTON AIR BASE (Continued) **1000226686**

Action: CA400 - Date For Remedy Selection (CM Imposed)
NAICS Code(s): 92811
National Security
Original schedule date: Not reported
Schedule end date: Not reported

EPA ID: SC3570024460
EPA Region: 04
Area Name: SMWUS 54,67,134,143&AOCS A,D,E,F,G,H,M
Actual Date: 2010-07-16 00:00:00.0
Action: CA400 - Date For Remedy Selection (CM Imposed)
NAICS Code(s): 92811
National Security
Original schedule date: Not reported
Schedule end date: Not reported

EPA ID: SC3570024460
EPA Region: 04
Area Name: AOC R (TAXIWAY E JP-4 PIPELINE LEAK)
Actual Date: 2010-07-16 00:00:00.0
Action: CA400 - Date For Remedy Selection (CM Imposed)
NAICS Code(s): 92811
National Security
Original schedule date: Not reported
Schedule end date: Not reported

EPA ID: SC3570024460
EPA Region: 04
Area Name: AOC N - BLDG 694 JP-4 FUEL LINE LEAK
Actual Date: 2010-07-16 00:00:00.0
Action: CA400 - Date For Remedy Selection (CM Imposed)
NAICS Code(s): 92811
National Security
Original schedule date: Not reported
Schedule end date: Not reported

EPA ID: SC3570024460
EPA Region: 04
Area Name: AOC R (TAXIWAY E JP-4 PIPELINE LEAK)
Actual Date: 2010-07-15 00:00:00.0
Action: CA520
NAICS Code(s): 92811
National Security
Original schedule date: Not reported
Schedule end date: Not reported

EPA ID: SC3570024460
EPA Region: 04
Area Name: ZONE 2
Actual Date: 2010-07-15 00:00:00.0
Action: CA520
NAICS Code(s): 92811
National Security
Original schedule date: Not reported
Schedule end date: Not reported

EPA ID: SC3570024460

JOINT BASE CHARLESTON AIR BASE (Continued) **1000226686**

EPA Region: 04
Area Name: SWMU 56 FIRE DEMO AREA #1
Actual Date: 2010-06-30 00:00:00.0
Action: CA375 - Decision On Petition For No Further Action
NAICS Code(s): 92811
National Security
Original schedule date: Not reported
Schedule end date: Not reported

EPA ID: SC3570024460
EPA Region: 04
Area Name: SWMU 31
Actual Date: 2010-06-30 00:00:00.0
Action: CA375 - Decision On Petition For No Further Action
NAICS Code(s): 92811
National Security
Original schedule date: Not reported
Schedule end date: Not reported

EPA ID: SC3570024460
EPA Region: 04
Area Name: LANDFILL LF-06 - SWMU 68
Actual Date: 2010-06-30 00:00:00.0
Action: CA320 - CMS Supplemental Information Deemed Satisfactory
NAICS Code(s): 92811
National Security
Original schedule date: Not reported
Schedule end date: Not reported

EPA ID: SC3570024460
EPA Region: 04
Area Name: SWMU 31
Actual Date: 2010-06-30 00:00:00.0
Action: CA191
NAICS Code(s): 92811
National Security
Original schedule date: Not reported
Schedule end date: Not reported

EPA ID: SC3570024460
EPA Region: 04
Area Name: SWMU 56 FIRE DEMO AREA #1
Actual Date: 2010-06-30 00:00:00.0
Action: CA191
NAICS Code(s): 92811
National Security
Original schedule date: Not reported
Schedule end date: Not reported

EPA ID: SC3570024460
EPA Region: 04
Area Name: ZONE4-SWMUs 88,149 & 151 [also seq#2&13]
Actual Date: 2010-06-15 00:00:00.0
Action: CA405
NAICS Code(s): 92811
National Security
Original schedule date: Not reported

JOINT BASE CHARLESTON AIR BASE (Continued) **1000226686**

Schedule end date: Not reported

EPA ID: SC3570024460
EPA Region: 04
Area Name: SWMU 68 (LF006) Landfill #3
Actual Date: 2010-06-02 00:00:00.0
Action: CA310 - CMS Supplemental Information Received
NAICS Code(s): 92811
National Security
Original schedule date: Not reported
Schedule end date: Not reported

EPA ID: SC3570024460
EPA Region: 04
Area Name: AOC R (TAXIWAY E JP-4 PIPELINE LEAK)
Actual Date: 2010-05-25 00:00:00.0
Action: CA380 - Date For Public Notice On Proposed Remedy
NAICS Code(s): 92811
National Security
Original schedule date: Not reported
Schedule end date: Not reported

EPA ID: SC3570024460
EPA Region: 04
Area Name: ZONE4-SWMUs 88,149 & 151 [also seq#2&13]
Actual Date: 2010-05-25 00:00:00.0
Action: CA380 - Date For Public Notice On Proposed Remedy
NAICS Code(s): 92811
National Security
Original schedule date: Not reported
Schedule end date: Not reported

EPA ID: SC3570024460
EPA Region: 04
Area Name: ZONE 2 - SWMUS 43,137 & 139
Actual Date: 2010-05-25 00:00:00.0
Action: CA380 - Date For Public Notice On Proposed Remedy
NAICS Code(s): 92811
National Security
Original schedule date: Not reported
Schedule end date: Not reported

EPA ID: SC3570024460
EPA Region: 04
Area Name: SWMU 56 FIRE DEMO AREA #1
Actual Date: 2010-04-27 00:00:00.0
Action: CA190 - RFI Report Received
NAICS Code(s): 92811
National Security
Original schedule date: Not reported
Schedule end date: Not reported

EPA ID: SC3570024460
EPA Region: 04
Area Name: SWMU 31
Actual Date: 2010-04-27 00:00:00.0
Action: CA190 - RFI Report Received

JOINT BASE CHARLESTON AIR BASE (Continued) **1000226686**

NAICS Code(s): 92811
National Security
Original schedule date: Not reported
Schedule end date: Not reported

EPA ID: SC3570024460
EPA Region: 04
Area Name: SWMU 28 - AH-1 Waste Accumulation Area
Actual Date: 2010-04-27 00:00:00.0
Action: CA190 - RFI Report Received
NAICS Code(s): 92811
National Security
Original schedule date: Not reported
Schedule end date: Not reported

EPA ID: SC3570024460
EPA Region: 04
Area Name: AOC R (TAXIWAY E JP-4 PIPELINE LEAK)
Actual Date: 2010-04-23 00:00:00.0
Action: CA525
NAICS Code(s): 92811
National Security
Original schedule date: Not reported
Schedule end date: Not reported

EPA ID: SC3570024460
EPA Region: 04
Area Name: LANDFILL LF-06 - SWMU 68
Actual Date: 2010-03-12 00:00:00.0
Action: CA320 - CMS Supplemental Information Deemed Satisfactory
NAICS Code(s): 92811
National Security
Original schedule date: Not reported
Schedule end date: Not reported

EPA ID: SC3570024460
EPA Region: 04
Area Name: ZONE 4 - GW INVESTIGATION[also seq#2&29]
Actual Date: 2010-02-23 00:00:00.0
Action: CA320 - CMS Supplemental Information Deemed Satisfactory
NAICS Code(s): 92811
National Security
Original schedule date: Not reported
Schedule end date: Not reported

EPA ID: SC3570024460
EPA Region: 04
Area Name: ZONE 4 - GW INVESTIGATION[also seq#2&29]
Actual Date: 2010-02-03 00:00:00.0
Action: CA350 - CMS Approved
NAICS Code(s): 92811
National Security
Original schedule date: Not reported
Schedule end date: Not reported

EPA ID: SC3570024460
EPA Region: 04

JOINT BASE CHARLESTON AIR BASE (Continued) **1000226686**

Area Name: LANDFILL LF-06 - SWMU 68
Actual Date: 2010-02-01 00:00:00.0
Action: CA310 - CMS Supplemental Information Received
NAICS Code(s): 92811
National Security
Original schedule date: Not reported
Schedule end date: Not reported

EPA ID: SC3570024460
EPA Region: 04
Area Name: AOC R (TAXIWAY E JP-4 PIPELINE LEAK)
Actual Date: 2009-11-13 00:00:00.0
Action: CA520
NAICS Code(s): 92811
National Security
Original schedule date: Not reported
Schedule end date: Not reported

EPA ID: SC3570024460
EPA Region: 04
Area Name: SWMU 72
Actual Date: 2009-11-10 00:00:00.0
Action: CA645
NAICS Code(s): 92811
National Security
Original schedule date: Not reported
Schedule end date: Not reported

EPA ID: SC3570024460
EPA Region: 04
Area Name: SWMU 139
Actual Date: 2009-11-10 00:00:00.0
Action: CA645
NAICS Code(s): 92811
National Security
Original schedule date: Not reported
Schedule end date: Not reported

EPA ID: SC3570024460
EPA Region: 04
Area Name: SWMU 142
Actual Date: 2009-11-10 00:00:00.0
Action: CA645
NAICS Code(s): 92811
National Security
Original schedule date: Not reported
Schedule end date: Not reported

EPA ID: SC3570024460
EPA Region: 04
Area Name: ZONE 4 - GW INVESTIGATION[also seq#2&29]
Actual Date: 2009-11-02 00:00:00.0
Action: CA340 - CMS Report Received
NAICS Code(s): 92811
National Security
Original schedule date: Not reported
Schedule end date: Not reported

JOINT BASE CHARLESTON AIR BASE (Continued) **1000226686**

EPA ID: SC3570024460
EPA Region: 04
Area Name: SWMU 56 FIRE DEMO AREA #1
Actual Date: 2009-10-09 00:00:00.0
Action: CA150 - RFI Workplan Approved
NAICS Code(s): 92811
National Security
Original schedule date: Not reported
Schedule end date: Not reported

EPA ID: SC3570024460
EPA Region: 04
Area Name: SWMU 28 - AH-1 Waste Accumulation Area
Actual Date: 2009-10-09 00:00:00.0
Action: CA150 - RFI Workplan Approved
NAICS Code(s): 92811
National Security
Original schedule date: Not reported
Schedule end date: Not reported

EPA ID: SC3570024460
EPA Region: 04
Area Name: SWMU 31
Actual Date: 2009-10-09 00:00:00.0
Action: CA150 - RFI Workplan Approved
NAICS Code(s): 92811
National Security
Original schedule date: Not reported
Schedule end date: Not reported

EPA ID: SC3570024460
EPA Region: 04
Area Name: ZONE 4 - GW INVESTIGATION[also seq#2&29]
Actual Date: 2009-09-15 00:00:00.0
Action: CA310 - CMS Supplemental Information Received
NAICS Code(s): 92811
National Security
Original schedule date: Not reported
Schedule end date: Not reported

EPA ID: SC3570024460
EPA Region: 04
Area Name: SWMU 31
Actual Date: 2009-09-01 00:00:00.0
Action: CA110 - RFI Workplan Received
NAICS Code(s): 92811
National Security
Original schedule date: Not reported
Schedule end date: Not reported

EPA ID: SC3570024460
EPA Region: 04
Area Name: SWMU 28 - AH-1 Waste Accumulation Area
Actual Date: 2009-09-01 00:00:00.0
Action: CA110 - RFI Workplan Received
NAICS Code(s): 92811
National Security

JOINT BASE CHARLESTON AIR BASE (Continued) **1000226686**

Original schedule date: Not reported
Schedule end date: Not reported

EPA ID: SC3570024460
EPA Region: 04
Area Name: SWMU 56 FIRE DEMO AREA #1
Actual Date: 2009-09-01 00:00:00.0
Action: CA110 - RFI Workplan Received
NAICS Code(s): 92811
National Security
Original schedule date: Not reported
Schedule end date: Not reported

EPA ID: SC3570024460
EPA Region: 04
Area Name: SWMU 31
Actual Date: 2009-07-21 00:00:00.0
Action: CA140 - RFI Workplan Notice Of Deficiency Issued
NAICS Code(s): 92811
National Security
Original schedule date: Not reported
Schedule end date: Not reported

EPA ID: SC3570024460
EPA Region: 04
Area Name: SWMU 28 - AH-1 Waste Accumulation Area
Actual Date: 2009-07-21 00:00:00.0
Action: CA140 - RFI Workplan Notice Of Deficiency Issued
NAICS Code(s): 92811
National Security
Original schedule date: Not reported
Schedule end date: Not reported

EPA ID: SC3570024460
EPA Region: 04
Area Name: SWMU 56 FIRE DEMO AREA #1
Actual Date: 2009-07-21 00:00:00.0
Action: CA140 - RFI Workplan Notice Of Deficiency Issued
NAICS Code(s): 92811
National Security
Original schedule date: Not reported
Schedule end date: Not reported

EPA ID: SC3570024460
EPA Region: 04
Area Name: SWMUS 61, 72 & 73
Actual Date: 2009-07-10 00:00:00.0
Action: CA350 - CMS Approved
NAICS Code(s): 92811
National Security
Original schedule date: Not reported
Schedule end date: Not reported

EPA ID: SC3570024460
EPA Region: 04
Area Name: ZONE4-SWMUs 88,149 & 151 [also seq#2&13]
Actual Date: 2009-07-08 00:00:00.0

JOINT BASE CHARLESTON AIR BASE (Continued) **1000226686**

Action: CA645
NAICS Code(s): 92811
National Security
Original schedule date: Not reported
Schedule end date: Not reported

EPA ID: SC3570024460
EPA Region: 04
Area Name: SWMUS 72,94/105/124,95/106/125,139 & 142
Actual Date: 2009-06-18 00:00:00.0
Action: CA640
NAICS Code(s): 92811
National Security
Original schedule date: Not reported
Schedule end date: Not reported

EPA ID: SC3570024460
EPA Region: 04
Area Name: SWMUS 61, 72 & 73
Actual Date: 2009-06-18 00:00:00.0
Action: CA340 - CMS Report Received
NAICS Code(s): 92811
National Security
Original schedule date: Not reported
Schedule end date: Not reported

EPA ID: SC3570024460
EPA Region: 04
Area Name: ZONE4-SWMUs 88,149 & 151 [also seq#2&13]
Actual Date: 2009-06-09 00:00:00.0
Action: CA300 - CMS Workplan Approved
NAICS Code(s): 92811
National Security
Original schedule date: Not reported
Schedule end date: Not reported

EPA ID: SC3570024460
EPA Region: 04
Area Name: ZONE4-SWMUs 88,149 & 151 [also seq#2&13]
Actual Date: 2009-06-09 00:00:00.0
Action: CA300 - CMS Workplan Approved
NAICS Code(s): 92811
National Security
Original schedule date: Not reported
Schedule end date: Not reported

EPA ID: SC3570024460
EPA Region: 04
Area Name: ZONE4-SWMUs 88,149 & 151 [also seq#2&13]
Actual Date: 2009-06-08 00:00:00.0
Action: CA260 - CMS Workplan Received
NAICS Code(s): 92811
National Security
Original schedule date: Not reported
Schedule end date: Not reported

EPA ID: SC3570024460

JOINT BASE CHARLESTON AIR BASE (Continued) **1000226686**

EPA Region: 04
Area Name: ZONE4-SWMUs 88,149 & 151 [also seq#2&13]
Actual Date: 2009-06-08 00:00:00.0
Action: CA260 - CMS Workplan Received
NAICS Code(s): 92811
National Security
Original schedule date: Not reported
Schedule end date: Not reported

EPA ID: SC3570024460
EPA Region: 04
Area Name: Zone 4 - SWMU 151 Bldg 543 Oil-Water Sep
Actual Date: 2009-05-26 00:00:00.0
Action: CA270 - CMS Workplan Modification Requested By Agency
NAICS Code(s): 92811
National Security
Original schedule date: Not reported
Schedule end date: Not reported

EPA ID: SC3570024460
EPA Region: 04
Area Name: ZONE4-SWMUs 88,149 & 151 [also seq#2&13]
Actual Date: 2009-05-19 00:00:00.0
Action: CA300 - CMS Workplan Approved
NAICS Code(s): 92811
National Security
Original schedule date: Not reported
Schedule end date: Not reported

EPA ID: SC3570024460
EPA Region: 04
Area Name: SWMUS 72,94/105/124,95/106/125,139 & 142
Actual Date: 2009-05-19 00:00:00.0
Action: CA645
NAICS Code(s): 92811
National Security
Original schedule date: Not reported
Schedule end date: Not reported

EPA ID: SC3570024460
EPA Region: 04
Area Name: SWMU 58 (OT012) & 70 (ZONE 3)
Actual Date: 2009-04-30 00:00:00.0
Action: CA200 - RFI Approved
NAICS Code(s): 92811
National Security
Original schedule date: Not reported
Schedule end date: Not reported

EPA ID: SC3570024460
EPA Region: 04
Area Name: SWMU 69 (LF002) Landfill #4
Actual Date: 2009-04-30 00:00:00.0
Action: CA200 - RFI Approved
NAICS Code(s): 92811
National Security
Original schedule date: Not reported

JOINT BASE CHARLESTON AIR BASE (Continued) **1000226686**

Schedule end date: Not reported

EPA ID: SC3570024460
EPA Region: 04
Area Name: SWMU 66 (LF004)
Actual Date: 2009-04-30 00:00:00.0
Action: CA200 - RFI Approved
NAICS Code(s): 92811
National Security
Original schedule date: Not reported
Schedule end date: Not reported

EPA ID: SC3570024460
EPA Region: 04
Area Name: SWMU 53, 60 & 71 (ZONE 1)
Actual Date: 2009-04-30 00:00:00.0
Action: CA200 - RFI Approved
NAICS Code(s): 92811
National Security
Original schedule date: Not reported
Schedule end date: Not reported

EPA ID: SC3570024460
EPA Region: 04
Area Name: SWMU 142
Actual Date: 2009-04-27 00:00:00.0
Action: CA375 - Decision On Petition For No Further Action
NAICS Code(s): 92811
National Security
Original schedule date: Not reported
Schedule end date: Not reported

EPA ID: SC3570024460
EPA Region: 04
Area Name: ZONE4-SWMUs 88,149 & 151 [also seq#2&13]
Actual Date: 2009-04-20 00:00:00.0
Action: CA260 - CMS Workplan Received
NAICS Code(s): 92811
National Security
Original schedule date: Not reported
Schedule end date: Not reported

EPA ID: SC3570024460
EPA Region: 04
Area Name: ZONE4-SWMUs 88,149 & 151 [also seq#2&13]
Actual Date: 2009-04-20 00:00:00.0
Action: CA260 - CMS Workplan Received
NAICS Code(s): 92811
National Security
Original schedule date: Not reported
Schedule end date: Not reported

EPA ID: SC3570024460
EPA Region: 04
Area Name: SWMUS 61, 72 & 73
Actual Date: 2009-04-16 00:00:00.0
Action: CA270 - CMS Workplan Modification Requested By Agency

JOINT BASE CHARLESTON AIR BASE (Continued) **1000226686**

NAICS Code(s): 92811
National Security
Original schedule date: Not reported
Schedule end date: Not reported

EPA ID: SC3570024460
EPA Region: 04
Area Name: SWMUS 72,94/105/124,95/106/125,139 & 142
Actual Date: 2009-04-16 00:00:00.0
Action: CA640
NAICS Code(s): 92811
National Security
Original schedule date: Not reported
Schedule end date: Not reported

EPA ID: SC3570024460
EPA Region: 04
Area Name: SWMU 56 FIRE DEMO AREA #1
Actual Date: 2009-04-16 00:00:00.0
Action: CA110 - RFI Workplan Received
NAICS Code(s): 92811
National Security
Original schedule date: Not reported
Schedule end date: Not reported

EPA ID: SC3570024460
EPA Region: 04
Area Name: SWMU 28 - AH-1 Waste Accumulation Area
Actual Date: 2009-04-16 00:00:00.0
Action: CA110 - RFI Workplan Received
NAICS Code(s): 92811
National Security
Original schedule date: Not reported
Schedule end date: Not reported

EPA ID: SC3570024460
EPA Region: 04
Area Name: SWMU 31
Actual Date: 2009-04-16 00:00:00.0
Action: CA110 - RFI Workplan Received
NAICS Code(s): 92811
National Security
Original schedule date: Not reported
Schedule end date: Not reported

EPA ID: SC3570024460
EPA Region: 04
Area Name: SWMU 66 (LF004)
Actual Date: 2009-04-13 00:00:00.0
Action: CA184
NAICS Code(s): 92811
National Security
Original schedule date: Not reported
Schedule end date: Not reported

EPA ID: SC3570024460
EPA Region: 04

JOINT BASE CHARLESTON AIR BASE (Continued) **1000226686**

Area Name: SWMU 58 (OT012) & 70 (ZONE 3)
Actual Date: 2009-04-13 00:00:00.0
Action: CA184
NAICS Code(s): 92811
National Security
Original schedule date: Not reported
Schedule end date: Not reported

EPA ID: SC3570024460
EPA Region: 04
Area Name: SWMU 69 (LF002) Landfill #4
Actual Date: 2009-04-13 00:00:00.0
Action: CA184
NAICS Code(s): 92811
National Security
Original schedule date: Not reported
Schedule end date: Not reported

EPA ID: SC3570024460
EPA Region: 04
Area Name: SWMU 53, 60 & 71 (ZONE 1)
Actual Date: 2009-04-13 00:00:00.0
Action: CA184
NAICS Code(s): 92811
National Security
Original schedule date: Not reported
Schedule end date: Not reported

EPA ID: SC3570024460
EPA Region: 04
Area Name: SMWUS 54,67,134,143&AOCS A,D,E,F,G,H,M
Actual Date: 2009-03-19 00:00:00.0
Action: CA334
NAICS Code(s): 92811
National Security
Original schedule date: Not reported
Schedule end date: Not reported

EPA ID: SC3570024460
EPA Region: 04
Area Name: SWMU 142
Actual Date: 2009-03-19 00:00:00.0
Action: CA370 - Petition For No Further Action Receipt Date
NAICS Code(s): 92811
National Security
Original schedule date: Not reported
Schedule end date: Not reported

EPA ID: SC3570024460
EPA Region: 04
Area Name: SWMUS 149 Bldg 532 [ZONE 4]
Actual Date: 2009-03-09 00:00:00.0
Action: CA270 - CMS Workplan Modification Requested By Agency
NAICS Code(s): 92811
National Security
Original schedule date: Not reported
Schedule end date: Not reported

JOINT BASE CHARLESTON AIR BASE (Continued) **1000226686**

EPA ID: SC3570024460
EPA Region: 04
Area Name: ZONE4-SWMUs 88,149 & 151 [also seq#2&13]
Actual Date: 2009-03-09 00:00:00.0
Action: CA270 - CMS Workplan Modification Requested By Agency
NAICS Code(s): 92811
National Security
Original schedule date: Not reported
Schedule end date: Not reported

EPA ID: SC3570024460
EPA Region: 04
Area Name: ZONE 4 - GW INVESTIGATION[also seq#2&29]
Actual Date: 2009-03-09 00:00:00.0
Action: CA270 - CMS Workplan Modification Requested By Agency
NAICS Code(s): 92811
National Security
Original schedule date: Not reported
Schedule end date: Not reported

EPA ID: SC3570024460
EPA Region: 04
Area Name: SMWUS 54,67,134,143&AOCS A,D,E,F,G,H,M
Actual Date: 2009-03-06 00:00:00.0
Action: CA300 - CMS Workplan Approved
NAICS Code(s): 92811
National Security
Original schedule date: Not reported
Schedule end date: Not reported

EPA ID: SC3570024460
EPA Region: 04
Area Name: SMWUS 54,67,134,143&AOCS A,D,E,F,G,H,M
Actual Date: 2009-02-24 00:00:00.0
Action: CA260 - CMS Workplan Received
NAICS Code(s): 92811
National Security
Original schedule date: Not reported
Schedule end date: Not reported

EPA ID: SC3570024460
EPA Region: 04
Area Name: ZONE 4 - GW INVESTIGATION[also seq#2&29]
Actual Date: 2009-02-17 00:00:00.0
Action: CA630
NAICS Code(s): 92811
National Security
Original schedule date: Not reported
Schedule end date: Not reported

EPA ID: SC3570024460
EPA Region: 04
Area Name: SWMUS 149 Bldg 532 [ZONE 4]
Actual Date: 2009-02-17 00:00:00.0
Action: CA630
NAICS Code(s): 92811
National Security

JOINT BASE CHARLESTON AIR BASE (Continued) **1000226686**

Original schedule date: Not reported
Schedule end date: Not reported

EPA ID: SC3570024460
EPA Region: 04
Area Name: ZONE4-SWMUs 88,149 & 151 [also seq#2&13]
Actual Date: 2009-02-17 00:00:00.0
Action: CA630
NAICS Code(s): 92811
National Security
Original schedule date: Not reported
Schedule end date: Not reported

EPA ID: SC3570024460
EPA Region: 04
Area Name: SWMU 68 (LF006) Landfill #3
Actual Date: 2009-02-12 00:00:00.0
Action: CA525
NAICS Code(s): 92811
National Security
Original schedule date: Not reported
Schedule end date: Not reported

EPA ID: SC3570024460
EPA Region: 04
Area Name: SWMU 68 (LF006) Landfill #3
Actual Date: 2009-02-12 00:00:00.0
Action: CA525
NAICS Code(s): 92811
National Security
Original schedule date: Not reported
Schedule end date: Not reported

EPA ID: SC3570024460
EPA Region: 04
Area Name: SWMU 68 (LF006) Landfill #3
Actual Date: 2009-02-11 00:00:00.0
Action: CA525
NAICS Code(s): 92811
National Security
Original schedule date: Not reported
Schedule end date: Not reported

EPA ID: SC3570024460
EPA Region: 04
Area Name: SWMUS 61, 72 & 73
Actual Date: 2009-02-10 00:00:00.0
Action: CA200 - RFI Approved
NAICS Code(s): 92811
National Security
Original schedule date: Not reported
Schedule end date: Not reported

EPA ID: SC3570024460
EPA Region: 04
Area Name: SWMUS 149 Bldg 532 [ZONE 4]
Actual Date: 2009-01-26 00:00:00.0

JOINT BASE CHARLESTON AIR BASE (Continued) **1000226686**

Action: CA610
NAICS Code(s): 92811
National Security
Original schedule date: Not reported
Schedule end date: Not reported

EPA ID: SC3570024460
EPA Region: 04
Area Name: ZONE 4 - GW INVESTIGATION[also seq#2&29]
Actual Date: 2009-01-26 00:00:00.0
Action: CA610
NAICS Code(s): 92811
National Security
Original schedule date: Not reported
Schedule end date: Not reported

EPA ID: SC3570024460
EPA Region: 04
Area Name: ZONE4-SWMUs 88,149 & 151 [also seq#2&13]
Actual Date: 2009-01-26 00:00:00.0
Action: CA610
NAICS Code(s): 92811
National Security
Original schedule date: Not reported
Schedule end date: Not reported

EPA ID: SC3570024460
EPA Region: 04
Area Name: ZONE 4 - GW INVESTIGATION[also seq#2&29]
Actual Date: 2008-12-31 00:00:00.0
Action: CA334
NAICS Code(s): 92811
National Security
Original schedule date: Not reported
Schedule end date: Not reported

EPA ID: SC3570024460
EPA Region: 04
Area Name: SWMUS 52,58,85,59,87,96,AOCS32,F&H
Actual Date: 2008-12-22 00:00:00.0
Action: CA525
NAICS Code(s): 92811
National Security
Original schedule date: Not reported
Schedule end date: Not reported

EPA ID: SC3570024460
EPA Region: 04
Area Name: SWMU 56 FIRE DEMO AREA #1
Actual Date: 2008-12-18 00:00:00.0
Action: CA375 - Decision On Petition For No Further Action
NAICS Code(s): 92811
National Security
Original schedule date: Not reported
Schedule end date: Not reported

EPA ID: SC3570024460

JOINT BASE CHARLESTON AIR BASE (Continued) **1000226686**

EPA Region: 04
Area Name: SWMU 55/Fire Training Area #3 & FT - 03
Actual Date: 2008-12-16 00:00:00.0
Action: CA525
NAICS Code(s): 92811
National Security
Original schedule date: Not reported
Schedule end date: Not reported

EPA ID: SC3570024460
EPA Region: 04
Area Name: AOC S - Radar Annex TCE Plume
Actual Date: 2008-11-25 00:00:00.0
Action: CA525
NAICS Code(s): 92811
National Security
Original schedule date: Not reported
Schedule end date: Not reported

EPA ID: SC3570024460
EPA Region: 04
Area Name: SMWUS 54,67,134,143&AOCS A,D,E,F,G,H,M
Actual Date: 2008-11-20 00:00:00.0
Action: CA375 - Decision On Petition For No Further Action
NAICS Code(s): 92811
National Security
Original schedule date: Not reported
Schedule end date: Not reported

EPA ID: SC3570024460
EPA Region: 04
Area Name: SWMU 56 FIRE DEMO AREA #1
Actual Date: 2008-11-18 00:00:00.0
Action: CA370 - Petition For No Further Action Receipt Date
NAICS Code(s): 92811
National Security
Original schedule date: Not reported
Schedule end date: Not reported

EPA ID: SC3570024460
EPA Region: 04
Area Name: ZONE 2
Actual Date: 2008-10-14 00:00:00.0
Action: CA350 - CMS Approved
NAICS Code(s): 92811
National Security
Original schedule date: Not reported
Schedule end date: Not reported

EPA ID: SC3570024460
EPA Region: 04
Area Name: SMWUS 54,67,134,143&AOCS A,D,E,F,G,H,M
Actual Date: 2008-09-29 00:00:00.0
Action: CA370 - Petition For No Further Action Receipt Date
NAICS Code(s): 92811
National Security
Original schedule date: Not reported

JOINT BASE CHARLESTON AIR BASE (Continued) **1000226686**

Schedule end date: Not reported

EPA ID: SC3570024460
EPA Region: 04
Area Name: ZONE 2
Actual Date: 2008-09-26 00:00:00.0
Action: CA630
NAICS Code(s): 92811
National Security
Original schedule date: Not reported
Schedule end date: Not reported

EPA ID: SC3570024460
EPA Region: 04
Area Name: SWMUs 28,31 & 46
Actual Date: 2008-09-26 00:00:00.0
Action: CA375 - Decision On Petition For No Further Action
NAICS Code(s): 92811
National Security
Original schedule date: Not reported
Schedule end date: Not reported

EPA ID: SC3570024460
EPA Region: 04
Area Name: SWMUs 28,31 & 46
Actual Date: 2008-09-25 00:00:00.0
Action: CA370 - Petition For No Further Action Receipt Date
NAICS Code(s): 92811
National Security
Original schedule date: Not reported
Schedule end date: Not reported

EPA ID: SC3570024460
EPA Region: 04
Area Name: ZONE 2
Actual Date: 2008-09-24 00:00:00.0
Action: CA340 - CMS Report Received
NAICS Code(s): 92811
National Security
Original schedule date: Not reported
Schedule end date: Not reported

EPA ID: SC3570024460
EPA Region: 04
Area Name: ZONE 2
Actual Date: 2008-09-22 00:00:00.0
Action: CA610
NAICS Code(s): 92811
National Security
Original schedule date: Not reported
Schedule end date: Not reported

EPA ID: SC3570024460
EPA Region: 04
Area Name: AOC S - Radar Annex TCE Plume
Actual Date: 2008-09-15 00:00:00.0
Action: CA520

JOINT BASE CHARLESTON AIR BASE (Continued) **1000226686**

NAICS Code(s): 92811
National Security
Original schedule date: Not reported
Schedule end date: Not reported

EPA ID: SC3570024460
EPA Region: 04
Area Name: SWMU 68 (LF006) Landfill #3
Actual Date: 2008-09-15 00:00:00.0
Action: CA520
NAICS Code(s): 92811
National Security
Original schedule date: Not reported
Schedule end date: Not reported

EPA ID: SC3570024460
EPA Region: 04
Area Name: SWMU 55/Fire Training Area #3 & FT - 03
Actual Date: 2008-09-02 00:00:00.0
Action: CA520
NAICS Code(s): 92811
National Security
Original schedule date: Not reported
Schedule end date: Not reported

EPA ID: SC3570024460
EPA Region: 04
Area Name: AOC R (TAXIWAY E JP-4 PIPELINE LEAK)
Actual Date: 2008-08-28 00:00:00.0
Action: CA350 - CMS Approved
NAICS Code(s): 92811
National Security
Original schedule date: Not reported
Schedule end date: Not reported

EPA ID: SC3570024460
EPA Region: 04
Area Name: SWMUS 61, 72 & 73
Actual Date: 2008-08-27 00:00:00.0
Action: CA630
NAICS Code(s): 92811
National Security
Original schedule date: Not reported
Schedule end date: Not reported

EPA ID: SC3570024460
EPA Region: 04
Area Name: SWMUs 95,106 & 125
Actual Date: 2008-08-27 00:00:00.0
Action: CA630
NAICS Code(s): 92811
National Security
Original schedule date: Not reported
Schedule end date: Not reported

EPA ID: SC3570024460
EPA Region: 04

JOINT BASE CHARLESTON AIR BASE (Continued) **1000226686**

Area Name: SWMUS 61, 72 & 73
Actual Date: 2008-08-13 00:00:00.0
Action: CA610
NAICS Code(s): 92811
National Security
Original schedule date: Not reported
Schedule end date: Not reported

EPA ID: SC3570024460
EPA Region: 04
Area Name: SWMUs 95,106 & 125
Actual Date: 2008-08-13 00:00:00.0
Action: CA610
NAICS Code(s): 92811
National Security
Original schedule date: Not reported
Schedule end date: Not reported

EPA ID: SC3570024460
EPA Region: 04
Area Name: SWMUs 28,31 & 46
Actual Date: 2008-08-13 00:00:00.0
Action: CA140 - RFI Workplan Notice Of Deficiency Issued
NAICS Code(s): 92811
National Security
Original schedule date: Not reported
Schedule end date: Not reported

EPA ID: SC3570024460
EPA Region: 04
Area Name: SWMU 68 (LF006) Landfill #3
Actual Date: 2008-08-12 00:00:00.0
Action: CA520
NAICS Code(s): 92811
National Security
Original schedule date: Not reported
Schedule end date: Not reported

EPA ID: SC3570024460
EPA Region: 04
Area Name: ZONE 4 - GW INVESTIGATION[also seq#2&29]
Actual Date: 2008-08-11 00:00:00.0
Action: CA200 - RFI Approved
NAICS Code(s): 92811
National Security
Original schedule date: Not reported
Schedule end date: Not reported

EPA ID: SC3570024460
EPA Region: 04
Area Name: AOC R (TAXIWAY E JP-4 PIPELINE LEAK)
Actual Date: 2008-08-08 00:00:00.0
Action: CA340 - CMS Report Received
NAICS Code(s): 92811
National Security
Original schedule date: Not reported
Schedule end date: Not reported

JOINT BASE CHARLESTON AIR BASE (Continued) **1000226686**

EPA ID: SC3570024460
EPA Region: 04
Area Name: AOC S - Radar Annex TCE Plume
Actual Date: 2008-07-25 00:00:00.0
Action: CA525
NAICS Code(s): 92811
National Security
Original schedule date: Not reported
Schedule end date: Not reported

EPA ID: SC3570024460
EPA Region: 04
Area Name: AOC S - Radar Annex TCE Plume
Actual Date: 2008-07-25 00:00:00.0
Action: CA550RC
NAICS Code(s): 92811
National Security
Original schedule date: Not reported
Schedule end date: Not reported

EPA ID: SC3570024460
EPA Region: 04
Area Name: AOC S - Radar Annex TCE Plume
Actual Date: 2008-07-24 00:00:00.0
Action: CA520
NAICS Code(s): 92811
National Security
Original schedule date: Not reported
Schedule end date: Not reported

EPA ID: SC3570024460
EPA Region: 04
Area Name: ZONE 2
Actual Date: 2008-07-18 00:00:00.0
Action: CA405
NAICS Code(s): 92811
National Security
Original schedule date: Not reported
Schedule end date: Not reported

EPA ID: SC3570024460
EPA Region: 04
Area Name: SWMUS 52,58,85,59,87,96,AOCS32,F&H
Actual Date: 2008-07-02 00:00:00.0
Action: CA520
NAICS Code(s): 92811
National Security
Original schedule date: Not reported
Schedule end date: Not reported

EPA ID: SC3570024460
EPA Region: 04
Area Name: ZONE 2
Actual Date: 2008-06-30 00:00:00.0
Action: CA350 - CMS Approved
NAICS Code(s): 92811
National Security

JOINT BASE CHARLESTON AIR BASE (Continued) **1000226686**

Original schedule date: Not reported
Schedule end date: Not reported

EPA ID: SC3570024460
EPA Region: 04
Area Name: SWMU 68 (LF006) Landfill #3
Actual Date: 2008-06-12 00:00:00.0
Action: CA520
NAICS Code(s): 92811
National Security
Original schedule date: Not reported
Schedule end date: Not reported

EPA ID: SC3570024460
EPA Region: 04
Area Name: ZONE 4 - GW INVESTIGATION[also seq#2&29]
Actual Date: 2008-05-30 00:00:00.0
Action: CA190 - RFI Report Received
NAICS Code(s): 92811
National Security
Original schedule date: Not reported
Schedule end date: Not reported

EPA ID: SC3570024460
EPA Region: 04
Area Name: SWMUs 28,31 & 46
Actual Date: 2008-05-22 00:00:00.0
Action: CA110 - RFI Workplan Received
NAICS Code(s): 92811
National Security
Original schedule date: Not reported
Schedule end date: Not reported

EPA ID: SC3570024460
EPA Region: 04
Area Name: Zone 4 - SWMU 151 Bldg 543 Oil-Water Sep
Actual Date: 2008-05-14 00:00:00.0
Action: CA150 - RFI Workplan Approved
NAICS Code(s): 92811
National Security
Original schedule date: Not reported
Schedule end date: Not reported

EPA ID: SC3570024460
EPA Region: 04
Area Name: ZONE 4 - GW INVESTIGATION[also seq#2&29]
Actual Date: 2008-05-14 00:00:00.0
Action: CA630
NAICS Code(s): 92811
National Security
Original schedule date: Not reported
Schedule end date: Not reported

EPA ID: SC3570024460
EPA Region: 04
Area Name: ZONE 4 - SWMU 29
Actual Date: 2008-04-30 00:00:00.0

JOINT BASE CHARLESTON AIR BASE (Continued) **1000226686**

Action: CA400 - Date For Remedy Selection (CM Imposed)
NAICS Code(s): 92811
National Security
Original schedule date: Not reported
Schedule end date: Not reported

EPA ID: SC3570024460
EPA Region: 04
Area Name: ZONE 4 - SWMU 33
Actual Date: 2008-04-30 00:00:00.0
Action: CA400 - Date For Remedy Selection (CM Imposed)
NAICS Code(s): 92811
National Security
Original schedule date: Not reported
Schedule end date: Not reported

EPA ID: SC3570024460
EPA Region: 04
Area Name: ZONE 4 - SWMUS 86, 103 & 121
Actual Date: 2008-04-30 00:00:00.0
Action: CA400 - Date For Remedy Selection (CM Imposed)
NAICS Code(s): 92811
National Security
Original schedule date: Not reported
Schedule end date: Not reported

EPA ID: SC3570024460
EPA Region: 04
Area Name: SWMU 131
Actual Date: 2008-04-30 00:00:00.0
Action: CA400 - Date For Remedy Selection (CM Imposed)
NAICS Code(s): 92811
National Security
Original schedule date: Not reported
Schedule end date: Not reported

EPA ID: SC3570024460
EPA Region: 04
Area Name: SWMU 68 (LF006) Landfill #3
Actual Date: 2008-04-30 00:00:00.0
Action: CA400 - Date For Remedy Selection (CM Imposed)
NAICS Code(s): 92811
National Security
Original schedule date: Not reported
Schedule end date: Not reported

EPA ID: SC3570024460
EPA Region: 04
Area Name: AOC S - Radar Annex TCE Plume
Actual Date: 2008-04-30 00:00:00.0
Action: CA400 - Date For Remedy Selection (CM Imposed)
NAICS Code(s): 92811
National Security
Original schedule date: Not reported
Schedule end date: Not reported

EPA ID: SC3570024460

JOINT BASE CHARLESTON AIR BASE (Continued) **1000226686**

EPA Region: 04
Area Name: SWMU 55/Fire Training Area #3 & FT - 03
Actual Date: 2008-04-30 00:00:00.0
Action: CA400 - Date For Remedy Selection (CM Imposed)
NAICS Code(s): 92811
National Security
Original schedule date: Not reported
Schedule end date: Not reported

EPA ID: SC3570024460
EPA Region: 04
Area Name: SWMU 90 - BLDG 546 OIL/WATER SEPARATOR
Actual Date: 2008-04-30 00:00:00.0
Action: CA550NR
NAICS Code(s): 92811
National Security
Original schedule date: Not reported
Schedule end date: Not reported

EPA ID: SC3570024460
EPA Region: 04
Area Name: SWMU 141 Material Storage Yard
Actual Date: 2008-04-30 00:00:00.0
Action: CA550NR
NAICS Code(s): 92811
National Security
Original schedule date: Not reported
Schedule end date: Not reported

EPA ID: SC3570024460
EPA Region: 04
Area Name: SWMUs 79,97,100,107
Actual Date: 2008-04-30 00:00:00.0
Action: CA550NR
NAICS Code(s): 92811
National Security
Original schedule date: Not reported
Schedule end date: Not reported

EPA ID: SC3570024460
EPA Region: 04
Area Name: SWMU 146 Fuel Hydrant System & UST
Actual Date: 2008-04-30 00:00:00.0
Action: CA550NR
NAICS Code(s): 92811
National Security
Original schedule date: Not reported
Schedule end date: Not reported

EPA ID: SC3570024460
EPA Region: 04
Area Name: Zone 2-SWMU 25 Bldg 575 Oil-Water Sep
Actual Date: 2008-04-30 00:00:00.0
Action: CA550NR
NAICS Code(s): 92811
National Security
Original schedule date: Not reported

JOINT BASE CHARLESTON AIR BASE (Continued) **1000226686**

Schedule end date: Not reported

EPA ID: SC3570024460
EPA Region: 04
Area Name: Zone 2-SWMUs 20,21,22,23,24
Actual Date: 2008-04-30 00:00:00.0
Action: CA550NR
NAICS Code(s): 92811
National Security
Original schedule date: Not reported
Schedule end date: Not reported

EPA ID: SC3570024460
EPA Region: 04
Area Name: Zone 2-SWMUs 2,5,15,16,17,18,19,148
Actual Date: 2008-04-30 00:00:00.0
Action: CA550NR
NAICS Code(s): 92811
National Security
Original schedule date: Not reported
Schedule end date: Not reported

EPA ID: SC3570024460
EPA Region: 04
Area Name: SWMU 54
Actual Date: 2008-04-30 00:00:00.0
Action: CA550NR
NAICS Code(s): 92811
National Security
Original schedule date: Not reported
Schedule end date: Not reported

EPA ID: SC3570024460
EPA Region: 04
Area Name: ZONE 4 - SWMU 29
Actual Date: 2008-04-30 00:00:00.0
Action: CA550NR
NAICS Code(s): 92811
National Security
Original schedule date: Not reported
Schedule end date: Not reported

EPA ID: SC3570024460
EPA Region: 04
Area Name: ZONE 4 - SWMU 33
Actual Date: 2008-04-30 00:00:00.0
Action: CA550NR
NAICS Code(s): 92811
National Security
Original schedule date: Not reported
Schedule end date: Not reported

EPA ID: SC3570024460
EPA Region: 04
Area Name: ZONE 4 - SWMUS 86, 103 & 121
Actual Date: 2008-04-30 00:00:00.0
Action: CA550NR

JOINT BASE CHARLESTON AIR BASE (Continued) **1000226686**

NAICS Code(s): 92811
National Security
Original schedule date: Not reported
Schedule end date: Not reported

EPA ID: SC3570024460
EPA Region: 04
Area Name: SWMU 131
Actual Date: 2008-04-30 00:00:00.0
Action: CA550NR
NAICS Code(s): 92811
National Security
Original schedule date: Not reported
Schedule end date: Not reported

EPA ID: SC3570024460
EPA Region: 04
Area Name: SWMUS 61, 72 & 73
Actual Date: 2008-04-30 00:00:00.0
Action: CA400 - Date For Remedy Selection (CM Imposed)
NAICS Code(s): 92811
National Security
Original schedule date: Not reported
Schedule end date: Not reported

EPA ID: SC3570024460
EPA Region: 04
Area Name: SWMUS 61, 72 & 73
Actual Date: 2008-04-30 00:00:00.0
Action: CA550NR
NAICS Code(s): 92811
National Security
Original schedule date: Not reported
Schedule end date: Not reported

EPA ID: SC3570024460
EPA Region: 04
Area Name: SWMU 55/Fire Training Area #3 & FT - 03
Actual Date: 2008-04-30 00:00:00.0
Action: CA770GW
NAICS Code(s): 92811
National Security
Original schedule date: Not reported
Schedule end date: Not reported

EPA ID: SC3570024460
EPA Region: 04
Area Name: SWMU 141 Material Storage Yard
Actual Date: 2008-04-30 00:00:00.0
Action: CA400 - Date For Remedy Selection (CM Imposed)
NAICS Code(s): 92811
National Security
Original schedule date: Not reported
Schedule end date: Not reported

EPA ID: SC3570024460
EPA Region: 04

JOINT BASE CHARLESTON AIR BASE (Continued) **1000226686**

Area Name: SWMUs 79,97,100,107
Actual Date: 2008-04-30 00:00:00.0
Action: CA400 - Date For Remedy Selection (CM Imposed)
NAICS Code(s): 92811
National Security
Original schedule date: Not reported
Schedule end date: Not reported

EPA ID: SC3570024460
EPA Region: 04
Area Name: SWMU 146 Fuel Hydrant System & UST
Actual Date: 2008-04-30 00:00:00.0
Action: CA400 - Date For Remedy Selection (CM Imposed)
NAICS Code(s): 92811
National Security
Original schedule date: Not reported
Schedule end date: Not reported

EPA ID: SC3570024460
EPA Region: 04
Area Name: Zone 2-SWMU 25 Bldg 575 Oil-Water Sep
Actual Date: 2008-04-30 00:00:00.0
Action: CA400 - Date For Remedy Selection (CM Imposed)
NAICS Code(s): 92811
National Security
Original schedule date: Not reported
Schedule end date: Not reported

EPA ID: SC3570024460
EPA Region: 04
Area Name: Zone 2-SWMUs 20,21,22,23,24
Actual Date: 2008-04-30 00:00:00.0
Action: CA400 - Date For Remedy Selection (CM Imposed)
NAICS Code(s): 92811
National Security
Original schedule date: Not reported
Schedule end date: Not reported

EPA ID: SC3570024460
EPA Region: 04
Area Name: Zone 2-SWMUs 2,5,15,16,17,18,19,148
Actual Date: 2008-04-30 00:00:00.0
Action: CA400 - Date For Remedy Selection (CM Imposed)
NAICS Code(s): 92811
National Security
Original schedule date: Not reported
Schedule end date: Not reported

EPA ID: SC3570024460
EPA Region: 04
Area Name: SWMU 54
Actual Date: 2008-04-30 00:00:00.0
Action: CA400 - Date For Remedy Selection (CM Imposed)
NAICS Code(s): 92811
National Security
Original schedule date: Not reported
Schedule end date: Not reported

JOINT BASE CHARLESTON AIR BASE (Continued) **1000226686**

EPA ID: SC3570024460
EPA Region: 04
Area Name: Zone 2-SWMU 25 Bldg 575 Oil-Water Sep
Actual Date: 2008-04-30 00:00:00.0
Action: CA999NF - Corrective Action Process Terminated, No Further Action
NAICS Code(s): 92811
National Security
Original schedule date: Not reported
Schedule end date: Not reported

EPA ID: SC3570024460
EPA Region: 04
Area Name: Zone 2-SWMUs 20,21,22,23,24
Actual Date: 2008-04-30 00:00:00.0
Action: CA999NF - Corrective Action Process Terminated, No Further Action
NAICS Code(s): 92811
National Security
Original schedule date: Not reported
Schedule end date: Not reported

EPA ID: SC3570024460
EPA Region: 04
Area Name: Zone 2-SWMUs 2,5,15,16,17,18,19,148
Actual Date: 2008-04-30 00:00:00.0
Action: CA999NF - Corrective Action Process Terminated, No Further Action
NAICS Code(s): 92811
National Security
Original schedule date: Not reported
Schedule end date: Not reported

EPA ID: SC3570024460
EPA Region: 04
Area Name: SWMU 54
Actual Date: 2008-04-30 00:00:00.0
Action: CA999NF - Corrective Action Process Terminated, No Further Action
NAICS Code(s): 92811
National Security
Original schedule date: Not reported
Schedule end date: Not reported

EPA ID: SC3570024460
EPA Region: 04
Area Name: ZONE 4 - SWMU 29
Actual Date: 2008-04-30 00:00:00.0
Action: CA999NF - Corrective Action Process Terminated, No Further Action
NAICS Code(s): 92811
National Security
Original schedule date: Not reported
Schedule end date: Not reported

EPA ID: SC3570024460
EPA Region: 04
Area Name: ZONE 4 - SWMU 33
Actual Date: 2008-04-30 00:00:00.0
Action: CA999NF - Corrective Action Process Terminated, No Further Action
NAICS Code(s): 92811
National Security

JOINT BASE CHARLESTON AIR BASE (Continued) **1000226686**

Original schedule date: Not reported
Schedule end date: Not reported

EPA ID: SC3570024460
EPA Region: 04
Area Name: ZONE 4 - SWMUS 86, 103 & 121
Actual Date: 2008-04-30 00:00:00.0
Action: CA999NF - Corrective Action Process Terminated, No Further Action
NAICS Code(s): 92811
National Security
Original schedule date: Not reported
Schedule end date: Not reported

EPA ID: SC3570024460
EPA Region: 04
Area Name: SWMU 131
Actual Date: 2008-04-30 00:00:00.0
Action: CA999NF - Corrective Action Process Terminated, No Further Action
NAICS Code(s): 92811
National Security
Original schedule date: Not reported
Schedule end date: Not reported

EPA ID: SC3570024460
EPA Region: 04
Area Name: SWMUS 61, 72 & 73
Actual Date: 2008-04-30 00:00:00.0
Action: CA550NR
NAICS Code(s): 92811
National Security
Original schedule date: Not reported
Schedule end date: Not reported

EPA ID: SC3570024460
EPA Region: 04
Area Name: AOC S - Radar Annex TCE Plume
Actual Date: 2008-04-30 00:00:00.0
Action: CA770GW
NAICS Code(s): 92811
National Security
Original schedule date: Not reported
Schedule end date: Not reported

EPA ID: SC3570024460
EPA Region: 04
Area Name: SWMU 90 - BLDG 546 OIL/WATER SEPARATOR
Actual Date: 2008-04-30 00:00:00.0
Action: CA400 - Date For Remedy Selection (CM Imposed)
NAICS Code(s): 92811
National Security
Original schedule date: Not reported
Schedule end date: Not reported

EPA ID: SC3570024460
EPA Region: 04
Area Name: SWMU 141 Material Storage Yard
Actual Date: 2008-04-30 00:00:00.0

JOINT BASE CHARLESTON AIR BASE (Continued) **1000226686**

Action: CA400 - Date For Remedy Selection (CM Imposed)
NAICS Code(s): 92811
National Security
Original schedule date: Not reported
Schedule end date: Not reported

EPA ID: SC3570024460
EPA Region: 04
Area Name: SWMUs 79,97,100,107
Actual Date: 2008-04-30 00:00:00.0
Action: CA400 - Date For Remedy Selection (CM Imposed)
NAICS Code(s): 92811
National Security
Original schedule date: Not reported
Schedule end date: Not reported

EPA ID: SC3570024460
EPA Region: 04
Area Name: Zone 2-SWMU 25 Bldg 575 Oil-Water Sep
Actual Date: 2008-04-30 00:00:00.0
Action: CA400 - Date For Remedy Selection (CM Imposed)
NAICS Code(s): 92811
National Security
Original schedule date: Not reported
Schedule end date: Not reported

EPA ID: SC3570024460
EPA Region: 04
Area Name: Zone 2-SWMUs 20,21,22,23,24
Actual Date: 2008-04-30 00:00:00.0
Action: CA400 - Date For Remedy Selection (CM Imposed)
NAICS Code(s): 92811
National Security
Original schedule date: Not reported
Schedule end date: Not reported

EPA ID: SC3570024460
EPA Region: 04
Area Name: Zone 2-SWMUs 2,5,15,16,17,18,19,148
Actual Date: 2008-04-30 00:00:00.0
Action: CA400 - Date For Remedy Selection (CM Imposed)
NAICS Code(s): 92811
National Security
Original schedule date: Not reported
Schedule end date: Not reported

EPA ID: SC3570024460
EPA Region: 04
Area Name: SWMU 54
Actual Date: 2008-04-30 00:00:00.0
Action: CA400 - Date For Remedy Selection (CM Imposed)
NAICS Code(s): 92811
National Security
Original schedule date: Not reported
Schedule end date: Not reported

EPA ID: SC3570024460

JOINT BASE CHARLESTON AIR BASE (Continued) **1000226686**

EPA Region: 04
Area Name: ZONE 4 - SWMU 29
Actual Date: 2008-04-30 00:00:00.0
Action: CA400 - Date For Remedy Selection (CM Imposed)
NAICS Code(s): 92811
National Security
Original schedule date: Not reported
Schedule end date: Not reported

EPA ID: SC3570024460
EPA Region: 04
Area Name: ZONE 4 - SWMU 33
Actual Date: 2008-04-30 00:00:00.0
Action: CA400 - Date For Remedy Selection (CM Imposed)
NAICS Code(s): 92811
National Security
Original schedule date: Not reported
Schedule end date: Not reported

EPA ID: SC3570024460
EPA Region: 04
Area Name: ZONE 4 - SWMUS 86, 103 & 121
Actual Date: 2008-04-30 00:00:00.0
Action: CA400 - Date For Remedy Selection (CM Imposed)
NAICS Code(s): 92811
National Security
Original schedule date: Not reported
Schedule end date: Not reported

EPA ID: SC3570024460
EPA Region: 04
Area Name: SWMU 131
Actual Date: 2008-04-30 00:00:00.0
Action: CA400 - Date For Remedy Selection (CM Imposed)
NAICS Code(s): 92811
National Security
Original schedule date: Not reported
Schedule end date: Not reported

EPA ID: SC3570024460
EPA Region: 04
Area Name: SWMU 68 (LF006) Landfill #3
Actual Date: 2008-04-30 00:00:00.0
Action: CA400 - Date For Remedy Selection (CM Imposed)
NAICS Code(s): 92811
National Security
Original schedule date: Not reported
Schedule end date: Not reported

EPA ID: SC3570024460
EPA Region: 04
Area Name: AOC S - Radar Annex TCE Plume
Actual Date: 2008-04-30 00:00:00.0
Action: CA400 - Date For Remedy Selection (CM Imposed)
NAICS Code(s): 92811
National Security
Original schedule date: Not reported

JOINT BASE CHARLESTON AIR BASE (Continued) **1000226686**

Schedule end date: Not reported

EPA ID: SC3570024460
EPA Region: 04
Area Name: SWMU 55/Fire Training Area #3 & FT - 03
Actual Date: 2008-04-30 00:00:00.0
Action: CA400 - Date For Remedy Selection (CM Imposed)
NAICS Code(s): 92811
National Security
Original schedule date: Not reported
Schedule end date: Not reported

EPA ID: SC3570024460
EPA Region: 04
Area Name: ZONE4-SWMUs 88,149 & 151 [also seq#2&13]
Actual Date: 2008-04-30 00:00:00.0
Action: CA400 - Date For Remedy Selection (CM Imposed)
NAICS Code(s): 92811
National Security
Original schedule date: Not reported
Schedule end date: Not reported

EPA ID: SC3570024460
EPA Region: 04
Area Name: ZONE4-SWMUs 88,149 & 151 [also seq#2&13]
Actual Date: 2008-04-30 00:00:00.0
Action: CA550NR
NAICS Code(s): 92811
National Security
Original schedule date: Not reported
Schedule end date: Not reported

EPA ID: SC3570024460
EPA Region: 04
Area Name: SWMU 68 (LF006) Landfill #3
Actual Date: 2008-04-30 00:00:00.0
Action: CA770GW
NAICS Code(s): 92811
National Security
Original schedule date: Not reported
Schedule end date: Not reported

EPA ID: SC3570024460
EPA Region: 04
Area Name: SWMUS 61, 72 & 73
Actual Date: 2008-04-30 00:00:00.0
Action: CA999NF - Corrective Action Process Terminated, No Further Action
NAICS Code(s): 92811
National Security
Original schedule date: Not reported
Schedule end date: Not reported

EPA ID: SC3570024460
EPA Region: 04
Area Name: SWMU 29,88,104,118,122 & AOC C & O
Actual Date: 2008-04-30 00:00:00.0
Action: CA400 - Date For Remedy Selection (CM Imposed)

JOINT BASE CHARLESTON AIR BASE (Continued) **1000226686**

NAICS Code(s): 92811
National Security
Original schedule date: Not reported
Schedule end date: Not reported

EPA ID: SC3570024460
EPA Region: 04
Area Name: SWMU 29,88,104,118,122 & AOC C & O
Actual Date: 2008-04-30 00:00:00.0
Action: CA999NF - Corrective Action Process Terminated, No Further Action
NAICS Code(s): 92811
National Security
Original schedule date: Not reported
Schedule end date: Not reported

EPA ID: SC3570024460
EPA Region: 04
Area Name: SWMU 29,88,104,118,122 & AOC C & O
Actual Date: 2008-04-30 00:00:00.0
Action: CA999NF - Corrective Action Process Terminated, No Further Action
NAICS Code(s): 92811
National Security
Original schedule date: Not reported
Schedule end date: Not reported

EPA ID: SC3570024460
EPA Region: 04
Area Name: SWMU 29,88,104,118,122 & AOC C & O
Actual Date: 2008-04-30 00:00:00.0
Action: CA550NR
NAICS Code(s): 92811
National Security
Original schedule date: Not reported
Schedule end date: Not reported

EPA ID: SC3570024460
EPA Region: 04
Area Name: SWMU 29,88,104,118,122 & AOC C & O
Actual Date: 2008-04-30 00:00:00.0
Action: CA550NR
NAICS Code(s): 92811
National Security
Original schedule date: Not reported
Schedule end date: Not reported

EPA ID: SC3570024460
EPA Region: 04
Area Name: SWMUS 61, 72 & 73
Actual Date: 2008-04-30 00:00:00.0
Action: CA400 - Date For Remedy Selection (CM Imposed)
NAICS Code(s): 92811
National Security
Original schedule date: Not reported
Schedule end date: Not reported

EPA ID: SC3570024460
EPA Region: 04

JOINT BASE CHARLESTON AIR BASE (Continued) **1000226686**

Area Name: SWMU 90 - BLDG 546 OIL/WATER SEPARATOR
Actual Date: 2008-04-30 00:00:00.0
Action: CA999NF - Corrective Action Process Terminated, No Further Action
NAICS Code(s): 92811
National Security
Original schedule date: Not reported
Schedule end date: Not reported

EPA ID: SC3570024460
EPA Region: 04
Area Name: SWMU 141 Material Storage Yard
Actual Date: 2008-04-30 00:00:00.0
Action: CA999NF - Corrective Action Process Terminated, No Further Action
NAICS Code(s): 92811
National Security
Original schedule date: Not reported
Schedule end date: Not reported

EPA ID: SC3570024460
EPA Region: 04
Area Name: SWMUs 79,97,100,107
Actual Date: 2008-04-30 00:00:00.0
Action: CA999NF - Corrective Action Process Terminated, No Further Action
NAICS Code(s): 92811
National Security
Original schedule date: Not reported
Schedule end date: Not reported

EPA ID: SC3570024460
EPA Region: 04
Area Name: SWMU 146 Fuel Hydrant System & UST
Actual Date: 2008-04-30 00:00:00.0
Action: CA999NF - Corrective Action Process Terminated, No Further Action
NAICS Code(s): 92811
National Security
Original schedule date: Not reported
Schedule end date: Not reported

EPA ID: SC3570024460
EPA Region: 04
Area Name: SWMU 29,88,104,118,122 & AOC C & O
Actual Date: 2008-04-30 00:00:00.0
Action: CA400 - Date For Remedy Selection (CM Imposed)
NAICS Code(s): 92811
National Security
Original schedule date: Not reported
Schedule end date: Not reported

EPA ID: SC3570024460
EPA Region: 04
Area Name: ZONE 4 - GW INVESTIGATION[also seq#2&29]
Actual Date: 2008-04-10 00:00:00.0
Action: CA610
NAICS Code(s): 92811
National Security
Original schedule date: Not reported
Schedule end date: Not reported

JOINT BASE CHARLESTON AIR BASE (Continued) **1000226686**

EPA ID: SC3570024460
EPA Region: 04
Area Name: SWMU 68 (LF006) Landfill #3
Actual Date: 2008-04-03 00:00:00.0
Action: CA320 - CMS Supplemental Information Deemed Satisfactory
NAICS Code(s): 92811
National Security
Original schedule date: Not reported
Schedule end date: Not reported

EPA ID: SC3570024460
EPA Region: 04
Area Name: AOC S - Radar Annex TCE Plume
Actual Date: 2008-03-28 00:00:00.0
Action: CA520
NAICS Code(s): 92811
National Security
Original schedule date: Not reported
Schedule end date: Not reported

EPA ID: SC3570024460
EPA Region: 04
Area Name: Zone 4 - SWMU 151 Bldg 543 Oil-Water Sep
Actual Date: 2008-03-28 00:00:00.0
Action: CA140 - RFI Workplan Notice Of Deficiency Issued
NAICS Code(s): 92811
National Security
Original schedule date: Not reported
Schedule end date: Not reported

EPA ID: SC3570024460
EPA Region: 04
Area Name: ZONE 4 - GW INVESTIGATION[also seq#2&29]
Actual Date: 2008-03-28 00:00:00.0
Action: CA620
NAICS Code(s): 92811
National Security
Original schedule date: Not reported
Schedule end date: Not reported

EPA ID: SC3570024460
EPA Region: 04
Area Name: SWMU 68 (LF006) Landfill #3
Actual Date: 2008-03-18 00:00:00.0
Action: CA310 - CMS Supplemental Information Received
NAICS Code(s): 92811
National Security
Original schedule date: Not reported
Schedule end date: Not reported

EPA ID: SC3570024460
EPA Region: 04
Area Name: SWMUS 61, 72 & 73
Actual Date: 2008-02-28 00:00:00.0
Action: CA630
NAICS Code(s): 92811
National Security

JOINT BASE CHARLESTON AIR BASE (Continued) **1000226686**

Original schedule date: Not reported
Schedule end date: Not reported

EPA ID: SC3570024460
EPA Region: 04
Area Name: SWMU 146 Fuel Hydrant System & UST
Actual Date: 2008-02-27 00:00:00.0
Action: CA380 - Date For Public Notice On Proposed Remedy
NAICS Code(s): 92811
National Security
Original schedule date: Not reported
Schedule end date: Not reported

EPA ID: SC3570024460
EPA Region: 04
Area Name: Zone 2-SWMU 25 Bldg 575 Oil-Water Sep
Actual Date: 2008-02-27 00:00:00.0
Action: CA380 - Date For Public Notice On Proposed Remedy
NAICS Code(s): 92811
National Security
Original schedule date: Not reported
Schedule end date: Not reported

EPA ID: SC3570024460
EPA Region: 04
Area Name: Zone 2-SWMUs 20,21,22,23,24
Actual Date: 2008-02-27 00:00:00.0
Action: CA380 - Date For Public Notice On Proposed Remedy
NAICS Code(s): 92811
National Security
Original schedule date: Not reported
Schedule end date: Not reported

EPA ID: SC3570024460
EPA Region: 04
Area Name: Zone 2-SWMUs 2,5,15,16,17,18,19,148
Actual Date: 2008-02-27 00:00:00.0
Action: CA380 - Date For Public Notice On Proposed Remedy
NAICS Code(s): 92811
National Security
Original schedule date: Not reported
Schedule end date: Not reported

EPA ID: SC3570024460
EPA Region: 04
Area Name: SWMU 54
Actual Date: 2008-02-27 00:00:00.0
Action: CA380 - Date For Public Notice On Proposed Remedy
NAICS Code(s): 92811
National Security
Original schedule date: Not reported
Schedule end date: Not reported

EPA ID: SC3570024460
EPA Region: 04
Area Name: ZONE 4 - SWMU 29
Actual Date: 2008-02-27 00:00:00.0

JOINT BASE CHARLESTON AIR BASE (Continued) **1000226686**

Action: CA380 - Date For Public Notice On Proposed Remedy
NAICS Code(s): 92811
National Security
Original schedule date: Not reported
Schedule end date: Not reported

EPA ID: SC3570024460
EPA Region: 04
Area Name: ZONE 4 - SWMU 33
Actual Date: 2008-02-27 00:00:00.0
Action: CA380 - Date For Public Notice On Proposed Remedy
NAICS Code(s): 92811
National Security
Original schedule date: Not reported
Schedule end date: Not reported

EPA ID: SC3570024460
EPA Region: 04
Area Name: ZONE 4 - SWMUS 86, 103 & 121
Actual Date: 2008-02-27 00:00:00.0
Action: CA380 - Date For Public Notice On Proposed Remedy
NAICS Code(s): 92811
National Security
Original schedule date: Not reported
Schedule end date: Not reported

EPA ID: SC3570024460
EPA Region: 04
Area Name: SWMU 131
Actual Date: 2008-02-27 00:00:00.0
Action: CA380 - Date For Public Notice On Proposed Remedy
NAICS Code(s): 92811
National Security
Original schedule date: Not reported
Schedule end date: Not reported

EPA ID: SC3570024460
EPA Region: 04
Area Name: SWMU 68 (LF006) Landfill #3
Actual Date: 2008-02-27 00:00:00.0
Action: CA380 - Date For Public Notice On Proposed Remedy
NAICS Code(s): 92811
National Security
Original schedule date: Not reported
Schedule end date: Not reported

EPA ID: SC3570024460
EPA Region: 04
Area Name: AOC S - Radar Annex TCE Plume
Actual Date: 2008-02-27 00:00:00.0
Action: CA380 - Date For Public Notice On Proposed Remedy
NAICS Code(s): 92811
National Security
Original schedule date: Not reported
Schedule end date: Not reported

EPA ID: SC3570024460

JOINT BASE CHARLESTON AIR BASE (Continued) **1000226686**

EPA Region: 04
Area Name: SWMU 55/Fire Training Area #3 & FT - 03
Actual Date: 2008-02-27 00:00:00.0
Action: CA380 - Date For Public Notice On Proposed Remedy
NAICS Code(s): 92811
National Security
Original schedule date: Not reported
Schedule end date: Not reported

EPA ID: SC3570024460
EPA Region: 04
Area Name: SWMUS 61, 72 & 73
Actual Date: 2008-02-27 00:00:00.0
Action: CA610
NAICS Code(s): 92811
National Security
Original schedule date: Not reported
Schedule end date: Not reported

EPA ID: SC3570024460
EPA Region: 04
Area Name: AOC R (TAXIWAY E JP-4 PIPELINE LEAK)
Actual Date: 2008-02-27 00:00:00.0
Action: CA334
NAICS Code(s): 92811
National Security
Original schedule date: Not reported
Schedule end date: Not reported

EPA ID: SC3570024460
EPA Region: 04
Area Name: SWMUs 79,97,100,107
Actual Date: 2008-02-27 00:00:00.0
Action: CA380 - Date For Public Notice On Proposed Remedy
NAICS Code(s): 92811
National Security
Original schedule date: Not reported
Schedule end date: Not reported

EPA ID: SC3570024460
EPA Region: 04
Area Name: SWMUS 61, 72 & 73
Actual Date: 2008-02-27 00:00:00.0
Action: CA380 - Date For Public Notice On Proposed Remedy
NAICS Code(s): 92811
National Security
Original schedule date: Not reported
Schedule end date: Not reported

EPA ID: SC3570024460
EPA Region: 04
Area Name: SWMU 141 Material Storage Yard
Actual Date: 2008-02-27 00:00:00.0
Action: CA380 - Date For Public Notice On Proposed Remedy
NAICS Code(s): 92811
National Security
Original schedule date: Not reported

JOINT BASE CHARLESTON AIR BASE (Continued) **1000226686**

Schedule end date: Not reported

EPA ID: SC3570024460
EPA Region: 04
Area Name: ZONE4-SWMUs 88,149 & 151 [also seq#2&13]
Actual Date: 2008-02-27 00:00:00.0
Action: CA380 - Date For Public Notice On Proposed Remedy
NAICS Code(s): 92811
National Security
Original schedule date: Not reported
Schedule end date: Not reported

EPA ID: SC3570024460
EPA Region: 04
Area Name: ZONE 2
Actual Date: 2008-02-25 00:00:00.0
Action: CA200 - RFI Approved
NAICS Code(s): 92811
National Security
Original schedule date: Not reported
Schedule end date: Not reported

EPA ID: SC3570024460
EPA Region: 04
Area Name: ZONE 4 - GW INVESTIGATION[also seq#2&29]
Actual Date: 2008-02-19 00:00:00.0
Action: CA610
NAICS Code(s): 92811
National Security
Original schedule date: Not reported
Schedule end date: Not reported

EPA ID: SC3570024460
EPA Region: 04
Area Name: Zone 4 - SWMU 151 Bldg 543 Oil-Water Sep
Actual Date: 2008-02-19 00:00:00.0
Action: CA110 - RFI Workplan Received
NAICS Code(s): 92811
National Security
Original schedule date: Not reported
Schedule end date: Not reported

EPA ID: SC3570024460
EPA Region: 04
Area Name: ZONE 2
Actual Date: 2008-02-19 00:00:00.0
Action: CA340 - CMS Report Received
NAICS Code(s): 92811
National Security
Original schedule date: Not reported
Schedule end date: Not reported

EPA ID: SC3570024460
EPA Region: 04
Area Name: AOC R (TAXIWAY E JP-4 PIPELINE LEAK)
Actual Date: 2007-12-20 00:00:00.0
Action: CA350 - CMS Approved

JOINT BASE CHARLESTON AIR BASE (Continued) **1000226686**

NAICS Code(s): 92811
National Security
Original schedule date: Not reported
Schedule end date: Not reported

EPA ID: SC3570024460
EPA Region: 04
Area Name: AOC R (TAXIWAY E JP-4 PIPELINE LEAK)
Actual Date: 2007-12-13 00:00:00.0
Action: CA340 - CMS Report Received
NAICS Code(s): 92811
National Security
Original schedule date: Not reported
Schedule end date: Not reported

EPA ID: SC3570024460
EPA Region: 04
Area Name: ZONE 2
Actual Date: 2007-11-29 00:00:00.0
Action: CA190 - RFI Report Received
NAICS Code(s): 92811
National Security
Original schedule date: Not reported
Schedule end date: Not reported

EPA ID: SC3570024460
EPA Region: 04
Area Name: Zone 4 - SWMU 151 Bldg 543 Oil-Water Sep
Actual Date: 2007-11-09 00:00:00.0
Action: CA070NO - RFA Determination Of Need For An RFI, RFI is Not Necessary
NAICS Code(s): 92811
National Security
Original schedule date: Not reported
Schedule end date: Not reported

EPA ID: SC3570024460
EPA Region: 04
Area Name: ZONE4-SWMUs 88,149 & 151 [also seq#2&13]
Actual Date: 2007-11-09 00:00:00.0
Action: CA375 - Decision On Petition For No Further Action
NAICS Code(s): 92811
National Security
Original schedule date: Not reported
Schedule end date: Not reported

EPA ID: SC3570024460
EPA Region: 04
Area Name: ZONE4-SWMUs 88,149 & 151 [also seq#2&13]
Actual Date: 2007-11-09 00:00:00.0
Action: CA200 - RFI Approved
NAICS Code(s): 92811
National Security
Original schedule date: Not reported
Schedule end date: Not reported

EPA ID: SC3570024460
EPA Region: 04

JOINT BASE CHARLESTON AIR BASE (Continued) **1000226686**

Area Name: SWMUS 61, 72 & 73
Actual Date: 2007-11-07 00:00:00.0
Action: CA260 - CMS Workplan Received
NAICS Code(s): 92811
National Security
Original schedule date: Not reported
Schedule end date: Not reported

EPA ID: SC3570024460
EPA Region: 04
Area Name: ZONE4-SWMUs 88,149 & 151 [also seq#2&13]
Actual Date: 2007-10-18 00:00:00.0
Action: CA190 - RFI Report Received
NAICS Code(s): 92811
National Security
Original schedule date: Not reported
Schedule end date: Not reported

EPA ID: SC3570024460
EPA Region: 04
Area Name: ZONE 4 - SWMU 29
Actual Date: 2007-10-12 00:00:00.0
Action: CA200 - RFI Approved
NAICS Code(s): 92811
National Security
Original schedule date: Not reported
Schedule end date: Not reported

EPA ID: SC3570024460
EPA Region: 04
Area Name: ZONE 4 - SWMU 29
Actual Date: 2007-10-12 00:00:00.0
Action: CA375 - Decision On Petition For No Further Action
NAICS Code(s): 92811
National Security
Original schedule date: Not reported
Schedule end date: Not reported

EPA ID: SC3570024460
EPA Region: 04
Area Name: SWMUS 149 Bldg 532 [ZONE 4]
Actual Date: 2007-10-12 00:00:00.0
Action: CA070YE - RFA Determination Of Need For An RFI, RFI is Necessary
NAICS Code(s): 92811
National Security
Original schedule date: Not reported
Schedule end date: Not reported

EPA ID: SC3570024460
EPA Region: 04
Area Name: ZONE 4 - GW INVESTIGATION[also seq#2&29]
Actual Date: 2007-09-19 00:00:00.0
Action: CA645
NAICS Code(s): 92811
National Security
Original schedule date: Not reported
Schedule end date: Not reported

JOINT BASE CHARLESTON AIR BASE (Continued) **1000226686**

EPA ID: SC3570024460
EPA Region: 04
Area Name: ZONE4-SWMUs 88,149 & 151 [also seq#2&13]
Actual Date: 2007-09-17 00:00:00.0
Action: CA186
NAICS Code(s): 92811
National Security
Original schedule date: Not reported
Schedule end date: Not reported

EPA ID: SC3570024460
EPA Region: 04
Area Name: Zone 4 - SWMU 151 Bldg 543 Oil-Water Sep
Actual Date: 2007-09-17 00:00:00.0
Action: CA060 - Notice of Contamination
NAICS Code(s): 92811
National Security
Original schedule date: Not reported
Schedule end date: Not reported

EPA ID: SC3570024460
EPA Region: 04
Area Name: ZONE 4 - SWMU 29
Actual Date: 2007-09-17 00:00:00.0
Action: CA270 - CMS Workplan Modification Requested By Agency
NAICS Code(s): 92811
National Security
Original schedule date: Not reported
Schedule end date: Not reported

EPA ID: SC3570024460
EPA Region: 04
Area Name: SWMU 66 (LF004)
Actual Date: 2007-09-17 00:00:00.0
Action: CA110 - RFI Workplan Received
NAICS Code(s): 92811
National Security
Original schedule date: Not reported
Schedule end date: Not reported

EPA ID: SC3570024460
EPA Region: 04
Area Name: SWMU 69 (LF002) Landfill #4
Actual Date: 2007-09-17 00:00:00.0
Action: CA110 - RFI Workplan Received
NAICS Code(s): 92811
National Security
Original schedule date: Not reported
Schedule end date: Not reported

EPA ID: SC3570024460
EPA Region: 04
Area Name: SWMU 58 (OT012) & 70 (ZONE 3)
Actual Date: 2007-09-17 00:00:00.0
Action: CA110 - RFI Workplan Received
NAICS Code(s): 92811
National Security

JOINT BASE CHARLESTON AIR BASE (Continued) **1000226686**

Original schedule date: Not reported
Schedule end date: Not reported

EPA ID: SC3570024460
EPA Region: 04
Area Name: ZONE 4 - GW INVESTIGATION[also seq#2&29]
Actual Date: 2007-09-17 00:00:00.0
Action: CA630
NAICS Code(s): 92811
National Security
Original schedule date: Not reported
Schedule end date: Not reported

EPA ID: SC3570024460
EPA Region: 04
Area Name: SWMUS 149 Bldg 532 [ZONE 4]
Actual Date: 2007-09-17 00:00:00.0
Action: CA200 - RFI Approved
NAICS Code(s): 92811
National Security
Original schedule date: Not reported
Schedule end date: Not reported

EPA ID: SC3570024460
EPA Region: 04
Area Name: SWMU 53, 60 & 71 (ZONE 1)
Actual Date: 2007-09-17 00:00:00.0
Action: CA110 - RFI Workplan Received
NAICS Code(s): 92811
National Security
Original schedule date: Not reported
Schedule end date: Not reported

EPA ID: SC3570024460
EPA Region: 04
Area Name: ZONE 4 - SWMU 29
Actual Date: 2007-09-17 00:00:00.0
Action: CA190 - RFI Report Received
NAICS Code(s): 92811
National Security
Original schedule date: Not reported
Schedule end date: Not reported

EPA ID: SC3570024460
EPA Region: 04
Area Name: ZONE4-SWMUs 88,149 & 151 [also seq#2&13]
Actual Date: 2007-09-17 00:00:00.0
Action: CA190 - RFI Report Received
NAICS Code(s): 92811
National Security
Original schedule date: Not reported
Schedule end date: Not reported

EPA ID: SC3570024460
EPA Region: 04
Area Name: AOC R (TAXIWAY E JP-4 PIPELINE LEAK)
Actual Date: 2007-09-12 00:00:00.0

JOINT BASE CHARLESTON AIR BASE (Continued) **1000226686**

Action: CA200 - RFI Approved
NAICS Code(s): 92811
National Security
Original schedule date: Not reported
Schedule end date: Not reported

EPA ID: SC3570024460
EPA Region: 04
Area Name: SWMUS 149 Bldg 532 [ZONE 4]
Actual Date: 2007-08-27 00:00:00.0
Action: CA190 - RFI Report Received
NAICS Code(s): 92811
National Security
Original schedule date: Not reported
Schedule end date: Not reported

EPA ID: SC3570024460
EPA Region: 04
Area Name: ZONE 4 - GW INVESTIGATION[also seq#2&29]
Actual Date: 2007-08-27 00:00:00.0
Action: CA610
NAICS Code(s): 92811
National Security
Original schedule date: Not reported
Schedule end date: Not reported

EPA ID: SC3570024460
EPA Region: 04
Area Name: ZONE 4 - GW INVESTIGATION[also seq#2&29]
Actual Date: 2007-08-27 00:00:00.0
Action: CA640
NAICS Code(s): 92811
National Security
Original schedule date: Not reported
Schedule end date: Not reported

EPA ID: SC3570024460
EPA Region: 04
Area Name: ZONE 4 - GW INVESTIGATION[also seq#2&29]
Actual Date: 2007-08-03 00:00:00.0
Action: CA620
NAICS Code(s): 92811
National Security
Original schedule date: Not reported
Schedule end date: Not reported

EPA ID: SC3570024460
EPA Region: 04
Area Name: SWMUS 149 Bldg 532 [ZONE 4]
Actual Date: 2007-07-24 00:00:00.0
Action: CA186
NAICS Code(s): 92811
National Security
Original schedule date: Not reported
Schedule end date: Not reported

EPA ID: SC3570024460

JOINT BASE CHARLESTON AIR BASE (Continued) **1000226686**

EPA Region: 04
Area Name: AOC R (TAXIWAY E JP-4 PIPELINE LEAK)
Actual Date: 2007-05-30 00:00:00.0
Action: CA190 - RFI Report Received
NAICS Code(s): 92811
National Security
Original schedule date: Not reported
Schedule end date: Not reported

EPA ID: SC3570024460
EPA Region: 04
Area Name: ZONE4-SWMUs 88,149 & 151 [also seq#2&13]
Actual Date: 2007-05-22 00:00:00.0
Action: CA645
NAICS Code(s): 92811
National Security
Original schedule date: Not reported
Schedule end date: Not reported

EPA ID: SC3570024460
EPA Region: 04
Area Name: AOC R (TAXIWAY E JP-4 PIPELINE LEAK)
Actual Date: 2007-05-21 00:00:00.0
Action: CA184
NAICS Code(s): 92811
National Security
Original schedule date: Not reported
Schedule end date: Not reported

EPA ID: SC3570024460
EPA Region: 04
Area Name: ZONE 4 - GW INVESTIGATION[also seq#2&29]
Actual Date: 2007-05-17 00:00:00.0
Action: CA610
NAICS Code(s): 92811
National Security
Original schedule date: Not reported
Schedule end date: Not reported

EPA ID: SC3570024460
EPA Region: 04
Area Name: SWMUS 61, 72 & 73
Actual Date: 2007-04-27 00:00:00.0
Action: CA375 - Decision On Petition For No Further Action
NAICS Code(s): 92811
National Security
Original schedule date: Not reported
Schedule end date: Not reported

EPA ID: SC3570024460
EPA Region: 04
Area Name: SWMUS 61, 72 & 73
Actual Date: 2007-04-27 00:00:00.0
Action: CA200 - RFI Approved
NAICS Code(s): 92811
National Security
Original schedule date: Not reported

JOINT BASE CHARLESTON AIR BASE (Continued) **1000226686**

Schedule end date: Not reported

EPA ID: SC3570024460
EPA Region: 04
Area Name: SWMUS 149 Bldg 532 [ZONE 4]
Actual Date: 2007-04-26 00:00:00.0
Action: CA060 - Notice of Contamination
NAICS Code(s): 92811
National Security
Original schedule date: Not reported
Schedule end date: Not reported

EPA ID: SC3570024460
EPA Region: 04
Area Name: SWMUS 149 Bldg 532 [ZONE 4]
Actual Date: 2007-04-20 00:00:00.0
Action: CA184
NAICS Code(s): 92811
National Security
Original schedule date: Not reported
Schedule end date: Not reported

EPA ID: SC3570024460
EPA Region: 04
Area Name: ZONE 4 - GW INVESTIGATION[also seq#2&29]
Actual Date: 2007-04-20 00:00:00.0
Action: CA640
NAICS Code(s): 92811
National Security
Original schedule date: Not reported
Schedule end date: Not reported

EPA ID: SC3570024460
EPA Region: 04
Area Name: ZONE4-SWMUs 88,149 & 151 [also seq#2&13]
Actual Date: 2007-04-02 00:00:00.0
Action: CA184
NAICS Code(s): 92811
National Security
Original schedule date: Not reported
Schedule end date: Not reported

EPA ID: SC3570024460
EPA Region: 04
Area Name: SWMU 66 (LF004)
Actual Date: 2007-03-30 00:00:00.0
Action: CA190 - RFI Report Received
NAICS Code(s): 92811
National Security
Original schedule date: Not reported
Schedule end date: Not reported

EPA ID: SC3570024460
EPA Region: 04
Area Name: SWMU 69 (LF002) Landfill #4
Actual Date: 2007-03-30 00:00:00.0
Action: CA190 - RFI Report Received

JOINT BASE CHARLESTON AIR BASE (Continued) **1000226686**

NAICS Code(s): 92811
National Security
Original schedule date: Not reported
Schedule end date: Not reported

EPA ID: SC3570024460
EPA Region: 04
Area Name: SWMU 58 (OT012) & 70 (ZONE 3)
Actual Date: 2007-03-30 00:00:00.0
Action: CA190 - RFI Report Received
NAICS Code(s): 92811
National Security
Original schedule date: Not reported
Schedule end date: Not reported

EPA ID: SC3570024460
EPA Region: 04
Area Name: SWMU 53, 60 & 71 (ZONE 1)
Actual Date: 2007-03-30 00:00:00.0
Action: CA190 - RFI Report Received
NAICS Code(s): 92811
National Security
Original schedule date: Not reported
Schedule end date: Not reported

EPA ID: SC3570024460
EPA Region: 04
Area Name: SWMU 69 (LF002) Landfill #4
Actual Date: 2007-03-30 00:00:00.0
Action: CA610
NAICS Code(s): 92811
National Security
Original schedule date: Not reported
Schedule end date: Not reported

EPA ID: SC3570024460
EPA Region: 04
Area Name: SWMU 66 (LF004)
Actual Date: 2007-03-30 00:00:00.0
Action: CA610
NAICS Code(s): 92811
National Security
Original schedule date: Not reported
Schedule end date: Not reported

EPA ID: SC3570024460
EPA Region: 04
Area Name: SWMU 58 (OT012) & 70 (ZONE 3)
Actual Date: 2007-03-30 00:00:00.0
Action: CA610
NAICS Code(s): 92811
National Security
Original schedule date: Not reported
Schedule end date: Not reported

EPA ID: SC3570024460
EPA Region: 04

JOINT BASE CHARLESTON AIR BASE (Continued) **1000226686**

Area Name: SWMU 53, 60 & 71 (ZONE 1)
Actual Date: 2007-03-30 00:00:00.0
Action: CA610
NAICS Code(s): 92811
National Security
Original schedule date: Not reported
Schedule end date: Not reported

EPA ID: SC3570024460
EPA Region: 04
Area Name: SWMU 66 (LF004)
Actual Date: 2007-03-30 00:00:00.0
Action: CA630
NAICS Code(s): 92811
National Security
Original schedule date: Not reported
Schedule end date: Not reported

EPA ID: SC3570024460
EPA Region: 04
Area Name: SWMU 69 (LF002) Landfill #4
Actual Date: 2007-03-30 00:00:00.0
Action: CA630
NAICS Code(s): 92811
National Security
Original schedule date: Not reported
Schedule end date: Not reported

EPA ID: SC3570024460
EPA Region: 04
Area Name: SWMU 58 (OT012) & 70 (ZONE 3)
Actual Date: 2007-03-30 00:00:00.0
Action: CA630
NAICS Code(s): 92811
National Security
Original schedule date: Not reported
Schedule end date: Not reported

EPA ID: SC3570024460
EPA Region: 04
Area Name: SWMU 53, 60 & 71 (ZONE 1)
Actual Date: 2007-03-30 00:00:00.0
Action: CA630
NAICS Code(s): 92811
National Security
Original schedule date: Not reported
Schedule end date: Not reported

EPA ID: SC3570024460
EPA Region: 04
Area Name: ZONE4-SWMUs 88,149 & 151 [also seq#2&13]
Actual Date: 2007-03-30 00:00:00.0
Action: CA370 - Petition For No Further Action Receipt Date
NAICS Code(s): 92811
National Security
Original schedule date: Not reported
Schedule end date: Not reported

JOINT BASE CHARLESTON AIR BASE (Continued) **1000226686**

EPA ID: SC3570024460
EPA Region: 04
Area Name: SWMU 68 (LF006) Landfill #3
Actual Date: 2007-03-29 00:00:00.0
Action: CA350 - CMS Approved
NAICS Code(s): 92811
National Security
Original schedule date: Not reported
Schedule end date: Not reported

EPA ID: SC3570024460
EPA Region: 04
Area Name: AOC R (TAXIWAY E JP-4 PIPELINE LEAK)
Actual Date: 2007-03-29 00:00:00.0
Action: CA186
NAICS Code(s): 92811
National Security
Original schedule date: Not reported
Schedule end date: Not reported

EPA ID: SC3570024460
EPA Region: 04
Area Name: SWMU 66 (LF004)
Actual Date: 2007-03-28 00:00:00.0
Action: CA190 - RFI Report Received
NAICS Code(s): 92811
National Security
Original schedule date: Not reported
Schedule end date: Not reported

EPA ID: SC3570024460
EPA Region: 04
Area Name: SWMU 69 (LF002) Landfill #4
Actual Date: 2007-03-28 00:00:00.0
Action: CA190 - RFI Report Received
NAICS Code(s): 92811
National Security
Original schedule date: Not reported
Schedule end date: Not reported

EPA ID: SC3570024460
EPA Region: 04
Area Name: SWMU 58 (OT012) & 70 (ZONE 3)
Actual Date: 2007-03-28 00:00:00.0
Action: CA190 - RFI Report Received
NAICS Code(s): 92811
National Security
Original schedule date: Not reported
Schedule end date: Not reported

EPA ID: SC3570024460
EPA Region: 04
Area Name: SWMU 53, 60 & 71 (ZONE 1)
Actual Date: 2007-03-28 00:00:00.0
Action: CA190 - RFI Report Received
NAICS Code(s): 92811
National Security

JOINT BASE CHARLESTON AIR BASE (Continued) **1000226686**

Original schedule date: Not reported
Schedule end date: Not reported

EPA ID: SC3570024460
EPA Region: 04
Area Name: SWMU 66 (LF004)
Actual Date: 2007-03-27 00:00:00.0
Action: CA200 - RFI Approved
NAICS Code(s): 92811
National Security
Original schedule date: Not reported
Schedule end date: Not reported

EPA ID: SC3570024460
EPA Region: 04
Area Name: SWMU 69 (LF002) Landfill #4
Actual Date: 2007-03-27 00:00:00.0
Action: CA200 - RFI Approved
NAICS Code(s): 92811
National Security
Original schedule date: Not reported
Schedule end date: Not reported

EPA ID: SC3570024460
EPA Region: 04
Area Name: SWMU 53, 60 & 71 (ZONE 1)
Actual Date: 2007-03-27 00:00:00.0
Action: CA200 - RFI Approved
NAICS Code(s): 92811
National Security
Original schedule date: Not reported
Schedule end date: Not reported

EPA ID: SC3570024460
EPA Region: 04
Area Name: SWMU 58 (OT012) & 70 (ZONE 3)
Actual Date: 2007-03-27 00:00:00.0
Action: CA200 - RFI Approved
NAICS Code(s): 92811
National Security
Original schedule date: Not reported
Schedule end date: Not reported

EPA ID: SC3570024460
EPA Region: 04
Area Name: SWMU 150
Actual Date: 2007-03-19 00:00:00.0
Action: CA102
NAICS Code(s): 92811
National Security
Original schedule date: Not reported
Schedule end date: Not reported

EPA ID: SC3570024460
EPA Region: 04
Area Name: SWMU 68 (LF006) Landfill #3
Actual Date: 2007-03-16 00:00:00.0

JOINT BASE CHARLESTON AIR BASE (Continued) **1000226686**

Action: CA340 - CMS Report Received
NAICS Code(s): 92811
National Security
Original schedule date: Not reported
Schedule end date: Not reported

EPA ID: SC3570024460
EPA Region: 04
Area Name: SWMU 66 (LF004)
Actual Date: 2007-03-16 00:00:00.0
Action: CA200 - RFI Approved
NAICS Code(s): 92811
National Security
Original schedule date: Not reported
Schedule end date: Not reported

EPA ID: SC3570024460
EPA Region: 04
Area Name: SWMU 69 (LF002) Landfill #4
Actual Date: 2007-03-16 00:00:00.0
Action: CA200 - RFI Approved
NAICS Code(s): 92811
National Security
Original schedule date: Not reported
Schedule end date: Not reported

EPA ID: SC3570024460
EPA Region: 04
Area Name: SWMU 58 (OT012) & 70 (ZONE 3)
Actual Date: 2007-03-16 00:00:00.0
Action: CA200 - RFI Approved
NAICS Code(s): 92811
National Security
Original schedule date: Not reported
Schedule end date: Not reported

EPA ID: SC3570024460
EPA Region: 04
Area Name: SWMU 53, 60 & 71 (ZONE 1)
Actual Date: 2007-03-16 00:00:00.0
Action: CA200 - RFI Approved
NAICS Code(s): 92811
National Security
Original schedule date: Not reported
Schedule end date: Not reported

EPA ID: SC3570024460
EPA Region: 04
Area Name: ZONE4-SWMUs 88,149 & 151 [also seq#2&13]
Actual Date: 2007-03-08 00:00:00.0
Action: CA110 - RFI Workplan Received
NAICS Code(s): 92811
National Security
Original schedule date: Not reported
Schedule end date: Not reported

EPA ID: SC3570024460

JOINT BASE CHARLESTON AIR BASE (Continued) **1000226686**

EPA Region: 04
Area Name: ZONE 4 - SWMUS 86, 103 & 121
Actual Date: 2007-03-07 00:00:00.0
Action: CA375 - Decision On Petition For No Further Action
NAICS Code(s): 92811
National Security
Original schedule date: Not reported
Schedule end date: Not reported

EPA ID: SC3570024460
EPA Region: 04
Area Name: ZONE 4 - SWMUS 86, 103 & 121
Actual Date: 2007-03-07 00:00:00.0
Action: CA375 - Decision On Petition For No Further Action
NAICS Code(s): 92811
National Security
Original schedule date: Not reported
Schedule end date: Not reported

EPA ID: SC3570024460
EPA Region: 04
Area Name: ZONE4-SWMUs 88,149 & 151 [also seq#2&13]
Actual Date: 2007-03-06 00:00:00.0
Action: CA645
NAICS Code(s): 92811
National Security
Original schedule date: Not reported
Schedule end date: Not reported

EPA ID: SC3570024460
EPA Region: 04
Area Name: ZONE4-SWMUs 88,149 & 151 [also seq#2&13]
Actual Date: 2007-03-06 00:00:00.0
Action: CA640
NAICS Code(s): 92811
National Security
Original schedule date: Not reported
Schedule end date: Not reported

EPA ID: SC3570024460
EPA Region: 04
Area Name: SWMU 150
Actual Date: 2007-02-28 00:00:00.0
Action: CA060 - Notice of Contamination
NAICS Code(s): 92811
National Security
Original schedule date: Not reported
Schedule end date: Not reported

EPA ID: SC3570024460
EPA Region: 04
Area Name: SWMUS 61, 72 & 73
Actual Date: 2007-02-26 00:00:00.0
Action: CA190 - RFI Report Received
NAICS Code(s): 92811
National Security
Original schedule date: Not reported

JOINT BASE CHARLESTON AIR BASE (Continued) **1000226686**

Schedule end date: Not reported

EPA ID: SC3570024460
EPA Region: 04
Area Name: SWMU 55/Fire Training Area #3 & FT - 03
Actual Date: 2007-02-13 00:00:00.0
Action: CA350 - CMS Approved
NAICS Code(s): 92811
National Security
Original schedule date: Not reported
Schedule end date: Not reported

EPA ID: SC3570024460
EPA Region: 04
Area Name: AOC S - Radar Annex TCE Plume
Actual Date: 2007-02-05 00:00:00.0
Action: CA630
NAICS Code(s): 92811
National Security
Original schedule date: Not reported
Schedule end date: Not reported

EPA ID: SC3570024460
EPA Region: 04
Area Name: ZONE4-SWMUs 88,149 & 151 [also seq#2&13]
Actual Date: 2007-01-30 00:00:00.0
Action: CA620
NAICS Code(s): 92811
National Security
Original schedule date: Not reported
Schedule end date: Not reported

EPA ID: SC3570024460
EPA Region: 04
Area Name: AOC S - Radar Annex TCE Plume
Actual Date: 2007-01-29 00:00:00.0
Action: CA610
NAICS Code(s): 92811
National Security
Original schedule date: Not reported
Schedule end date: Not reported

EPA ID: SC3570024460
EPA Region: 04
Area Name: SWMUS 61, 72 & 73
Actual Date: 2007-01-11 00:00:00.0
Action: CA190 - RFI Report Received
NAICS Code(s): 92811
National Security
Original schedule date: Not reported
Schedule end date: Not reported

EPA ID: SC3570024460
EPA Region: 04
Area Name: SWMU 69 (LF002) Landfill #4
Actual Date: 2007-01-10 00:00:00.0
Action: CA186

JOINT BASE CHARLESTON AIR BASE (Continued) **1000226686**

NAICS Code(s): 92811
National Security
Original schedule date: Not reported
Schedule end date: Not reported

EPA ID: SC3570024460
EPA Region: 04
Area Name: SWMU 66 (LF004)
Actual Date: 2007-01-10 00:00:00.0
Action: CA186
NAICS Code(s): 92811
National Security
Original schedule date: Not reported
Schedule end date: Not reported

EPA ID: SC3570024460
EPA Region: 04
Area Name: SWMU 53, 60 & 71 (ZONE 1)
Actual Date: 2007-01-10 00:00:00.0
Action: CA186
NAICS Code(s): 92811
National Security
Original schedule date: Not reported
Schedule end date: Not reported

EPA ID: SC3570024460
EPA Region: 04
Area Name: SWMU 58 (OT012) & 70 (ZONE 3)
Actual Date: 2007-01-10 00:00:00.0
Action: CA186
NAICS Code(s): 92811
National Security
Original schedule date: Not reported
Schedule end date: Not reported

EPA ID: SC3570024460
EPA Region: 04
Area Name: ZONE 4 - SWMU 33
Actual Date: 2007-01-03 00:00:00.0
Action: CA375 - Decision On Petition For No Further Action
NAICS Code(s): 92811
National Security
Original schedule date: Not reported
Schedule end date: Not reported

EPA ID: SC3570024460
EPA Region: 04
Area Name: SWMU 54
Actual Date: 2007-01-03 00:00:00.0
Action: CA200 - RFI Approved
NAICS Code(s): 92811
National Security
Original schedule date: Not reported
Schedule end date: Not reported

EPA ID: SC3570024460
EPA Region: 04

JOINT BASE CHARLESTON AIR BASE (Continued) **1000226686**

Area Name: ZONE 4 - GW INVESTIGATION[also seq#2&29]
Actual Date: 2006-12-21 00:00:00.0
Action: CA630
NAICS Code(s): 92811
National Security
Original schedule date: Not reported
Schedule end date: Not reported

EPA ID: SC3570024460
EPA Region: 04
Area Name: AOC S - Radar Annex TCE Plume
Actual Date: 2006-12-21 00:00:00.0
Action: CA423
NAICS Code(s): 92811
National Security
Original schedule date: Not reported
Schedule end date: Not reported

EPA ID: SC3570024460
EPA Region: 04
Area Name: SWMUS 61, 72 & 73
Actual Date: 2006-12-15 00:00:00.0
Action: CA370 - Petition For No Further Action Receipt Date
NAICS Code(s): 92811
National Security
Original schedule date: Not reported
Schedule end date: Not reported

EPA ID: SC3570024460
EPA Region: 04
Area Name: AOC R (TAXIWAY E JP-4 PIPELINE LEAK)
Actual Date: 2006-12-01 00:00:00.0
Action: CA184
NAICS Code(s): 92811
National Security
Original schedule date: Not reported
Schedule end date: Not reported

EPA ID: SC3570024460
EPA Region: 04
Area Name: SWMU 54
Actual Date: 2006-11-29 00:00:00.0
Action: CA190 - RFI Report Received
NAICS Code(s): 92811
National Security
Original schedule date: Not reported
Schedule end date: Not reported

EPA ID: SC3570024460
EPA Region: 04
Area Name: ZONE 4 - SWMU 29
Actual Date: 2006-11-27 00:00:00.0
Action: CA184
NAICS Code(s): 92811
National Security
Original schedule date: Not reported
Schedule end date: Not reported

JOINT BASE CHARLESTON AIR BASE (Continued) **1000226686**

EPA ID: SC3570024460
EPA Region: 04
Area Name: ZONE 4 - GW INVESTIGATION[also seq#2&29]
Actual Date: 2006-11-27 00:00:00.0
Action: CA610
NAICS Code(s): 92811
National Security
Original schedule date: Not reported
Schedule end date: Not reported

EPA ID: SC3570024460
EPA Region: 04
Area Name: AOC S - Radar Annex TCE Plume
Actual Date: 2006-11-20 00:00:00.0
Action: CA405
NAICS Code(s): 92811
National Security
Original schedule date: Not reported
Schedule end date: Not reported

EPA ID: SC3570024460
EPA Region: 04
Area Name: SWMU 55/Fire Training Area #3 & FT - 03
Actual Date: 2006-11-13 00:00:00.0
Action: CA340 - CMS Report Received
NAICS Code(s): 92811
National Security
Original schedule date: Not reported
Schedule end date: Not reported

EPA ID: SC3570024460
EPA Region: 04
Area Name: OIL/WATER SEPARATORS
Actual Date: 2006-10-13 00:00:00.0
Action: CA200 - RFI Approved
NAICS Code(s): 92811
National Security
Original schedule date: Not reported
Schedule end date: Not reported

EPA ID: SC3570024460
EPA Region: 04
Area Name: SWMUs 79,97,100,107
Actual Date: 2006-10-13 00:00:00.0
Action: CA375 - Decision On Petition For No Further Action
NAICS Code(s): 92811
National Security
Original schedule date: Not reported
Schedule end date: Not reported

EPA ID: SC3570024460
EPA Region: 04
Area Name: ZONE4-SWMUs 88,149 & 151 [also seq#2&13]
Actual Date: 2006-10-06 00:00:00.0
Action: CA640
NAICS Code(s): 92811
National Security

JOINT BASE CHARLESTON AIR BASE (Continued) **1000226686**

Original schedule date: Not reported
Schedule end date: Not reported

EPA ID: SC3570024460
EPA Region: 04
Area Name: ZONE4-SWMUs 88,149 & 151 [also seq#2&13]
Actual Date: 2006-10-06 00:00:00.0
Action: CA640
NAICS Code(s): 92811
National Security
Original schedule date: Not reported
Schedule end date: Not reported

EPA ID: SC3570024460
EPA Region: 04
Area Name: ZONE 2
Actual Date: 2006-09-28 00:00:00.0
Action: CA186
NAICS Code(s): 92811
National Security
Original schedule date: Not reported
Schedule end date: Not reported

EPA ID: SC3570024460
EPA Region: 04
Area Name: ZONE 2
Actual Date: 2006-09-25 00:00:00.0
Action: CA336
NAICS Code(s): 92811
National Security
Original schedule date: Not reported
Schedule end date: Not reported

EPA ID: SC3570024460
EPA Region: 04
Area Name: SWMU 68 (LF006) Landfill #3
Actual Date: 2006-09-19 00:00:00.0
Action: CA336
NAICS Code(s): 92811
National Security
Original schedule date: Not reported
Schedule end date: Not reported

EPA ID: SC3570024460
EPA Region: 04
Area Name: Zone 2-SWMUs 20,21,22,23,24
Actual Date: 2006-09-11 00:00:00.0
Action: CA375 - Decision On Petition For No Further Action
NAICS Code(s): 92811
National Security
Original schedule date: Not reported
Schedule end date: Not reported

EPA ID: SC3570024460
EPA Region: 04
Area Name: SWMU 55/Fire Training Area #3 & FT - 03
Actual Date: 2006-08-28 00:00:00.0

JOINT BASE CHARLESTON AIR BASE (Continued) **1000226686**

Action: CA336
NAICS Code(s): 92811
National Security
Original schedule date: Not reported
Schedule end date: Not reported

EPA ID: SC3570024460
EPA Region: 04
Area Name: ZONE 4 - GW INVESTIGATION[also seq#2&29]
Actual Date: 2006-08-28 00:00:00.0
Action: CA630
NAICS Code(s): 92811
National Security
Original schedule date: Not reported
Schedule end date: Not reported

EPA ID: SC3570024460
EPA Region: 04
Area Name: ZONE 4 - GW INVESTIGATION[also seq#2&29]
Actual Date: 2006-08-28 00:00:00.0
Action: CA630
NAICS Code(s): 92811
National Security
Original schedule date: Not reported
Schedule end date: Not reported

EPA ID: SC3570024460
EPA Region: 04
Area Name: ZONE 4 - GW INVESTIGATION[also seq#2&29]
Actual Date: 2006-08-25 00:00:00.0
Action: CA610
NAICS Code(s): 92811
National Security
Original schedule date: Not reported
Schedule end date: Not reported

EPA ID: SC3570024460
EPA Region: 04
Area Name: ZONE 4 - GW INVESTIGATION[also seq#2&29]
Actual Date: 2006-08-25 00:00:00.0
Action: CA610
NAICS Code(s): 92811
National Security
Original schedule date: Not reported
Schedule end date: Not reported

EPA ID: SC3570024460
EPA Region: 04
Area Name: SWMU 55/Fire Training Area #3 & FT - 03
Actual Date: 2006-08-01 00:00:00.0
Action: CA334
NAICS Code(s): 92811
National Security
Original schedule date: Not reported
Schedule end date: Not reported

EPA ID: SC3570024460

JOINT BASE CHARLESTON AIR BASE (Continued) **1000226686**

EPA Region: 04
Area Name: AOC R (TAXIWAY E JP-4 PIPELINE LEAK)
Actual Date: 2006-07-27 00:00:00.0
Action: CA150 - RFI Workplan Approved
NAICS Code(s): 92811
National Security
Original schedule date: Not reported
Schedule end date: Not reported

EPA ID: SC3570024460
EPA Region: 04
Area Name: AOC R (TAXIWAY E JP-4 PIPELINE LEAK)
Actual Date: 2006-07-27 00:00:00.0
Action: CA150 - RFI Workplan Approved
NAICS Code(s): 92811
National Security
Original schedule date: Not reported
Schedule end date: Not reported

EPA ID: SC3570024460
EPA Region: 04
Area Name: SWMU 55/Fire Training Area #3 & FT - 03
Actual Date: 2006-07-26 00:00:00.0
Action: CA645
NAICS Code(s): 92811
National Security
Original schedule date: Not reported
Schedule end date: Not reported

EPA ID: SC3570024460
EPA Region: 04
Area Name: AOC R (TAXIWAY E JP-4 PIPELINE LEAK)
Actual Date: 2006-07-26 00:00:00.0
Action: CA110 - RFI Workplan Received
NAICS Code(s): 92811
National Security
Original schedule date: Not reported
Schedule end date: Not reported

EPA ID: SC3570024460
EPA Region: 04
Area Name: SWMU 54
Actual Date: 2006-07-19 00:00:00.0
Action: CA370 - Petition For No Further Action Receipt Date
NAICS Code(s): 92811
National Security
Original schedule date: Not reported
Schedule end date: Not reported

EPA ID: SC3570024460
EPA Region: 04
Area Name: ZONE 2
Actual Date: 2006-07-07 00:00:00.0
Action: CA334
NAICS Code(s): 92811
National Security
Original schedule date: Not reported

JOINT BASE CHARLESTON AIR BASE (Continued) **1000226686**

Schedule end date: Not reported

EPA ID: SC3570024460
EPA Region: 04
Area Name: SWMUS 61, 72 & 73
Actual Date: 2006-07-05 00:00:00.0
Action: CA186
NAICS Code(s): 92811
National Security
Original schedule date: Not reported
Schedule end date: Not reported

EPA ID: SC3570024460
EPA Region: 04
Area Name: ZONE 2
Actual Date: 2006-07-03 00:00:00.0
Action: CA186
NAICS Code(s): 92811
National Security
Original schedule date: Not reported
Schedule end date: Not reported

EPA ID: SC3570024460
EPA Region: 04
Area Name: ZONE4-SWMUs 88,149 & 151 [also seq#2&13]
Actual Date: 2006-06-19 00:00:00.0
Action: CA645
NAICS Code(s): 92811
National Security
Original schedule date: Not reported
Schedule end date: Not reported

EPA ID: SC3570024460
EPA Region: 04
Area Name: AOC R (TAXIWAY E JP-4 PIPELINE LEAK)
Actual Date: 2006-06-16 00:00:00.0
Action: CA110 - RFI Workplan Received
NAICS Code(s): 92811
National Security
Original schedule date: Not reported
Schedule end date: Not reported

EPA ID: SC3570024460
EPA Region: 04
Area Name: SWMU 68 (LF006) Landfill #3
Actual Date: 2006-06-14 00:00:00.0
Action: CA630
NAICS Code(s): 92811
National Security
Original schedule date: Not reported
Schedule end date: Not reported

EPA ID: SC3570024460
EPA Region: 04
Area Name: SWMU 58 (OT012) & 70 (ZONE 3)
Actual Date: 2006-06-12 00:00:00.0
Action: CA184

JOINT BASE CHARLESTON AIR BASE (Continued) **1000226686**

NAICS Code(s): 92811
National Security
Original schedule date: Not reported
Schedule end date: Not reported

EPA ID: SC3570024460
EPA Region: 04
Area Name: SWMU 69 (LF002) Landfill #4
Actual Date: 2006-06-12 00:00:00.0
Action: CA184
NAICS Code(s): 92811
National Security
Original schedule date: Not reported
Schedule end date: Not reported

EPA ID: SC3570024460
EPA Region: 04
Area Name: SWMU 66 (LF004)
Actual Date: 2006-06-12 00:00:00.0
Action: CA184
NAICS Code(s): 92811
National Security
Original schedule date: Not reported
Schedule end date: Not reported

EPA ID: SC3570024460
EPA Region: 04
Area Name: SWMU 53, 60 & 71 (ZONE 1)
Actual Date: 2006-06-12 00:00:00.0
Action: CA184
NAICS Code(s): 92811
National Security
Original schedule date: Not reported
Schedule end date: Not reported

EPA ID: SC3570024460
EPA Region: 04
Area Name: SWMU 54
Actual Date: 2006-06-09 00:00:00.0
Action: CA186
NAICS Code(s): 92811
National Security
Original schedule date: Not reported
Schedule end date: Not reported

EPA ID: SC3570024460
EPA Region: 04
Area Name: AOC R (TAXIWAY E JP-4 PIPELINE LEAK)
Actual Date: 2006-05-22 00:00:00.0
Action: CA140 - RFI Workplan Notice Of Deficiency Issued
NAICS Code(s): 92811
National Security
Original schedule date: Not reported
Schedule end date: Not reported

EPA ID: SC3570024460
EPA Region: 04

JOINT BASE CHARLESTON AIR BASE (Continued) **1000226686**

Area Name: AOC R (TAXIWAY E JP-4 PIPELINE LEAK)
Actual Date: 2006-05-17 00:00:00.0
Action: CA120 - RFI Workplan Modification Requested By Agency
NAICS Code(s): 92811
National Security
Original schedule date: Not reported
Schedule end date: Not reported

EPA ID: SC3570024460
EPA Region: 04
Area Name: SWMU 68 (LF006) Landfill #3
Actual Date: 2006-05-12 00:00:00.0
Action: CA334
NAICS Code(s): 92811
National Security
Original schedule date: Not reported
Schedule end date: Not reported

EPA ID: SC3570024460
EPA Region: 04
Area Name: ZONE 2
Actual Date: 2006-05-12 00:00:00.0
Action: CA184
NAICS Code(s): 92811
National Security
Original schedule date: Not reported
Schedule end date: Not reported

EPA ID: SC3570024460
EPA Region: 04
Area Name: ZONE4-SWMUs 88,149 & 151 [also seq#2&13]
Actual Date: 2006-05-08 00:00:00.0
Action: CA640
NAICS Code(s): 92811
National Security
Original schedule date: Not reported
Schedule end date: Not reported

EPA ID: SC3570024460
EPA Region: 04
Area Name: ZONE 4 - SWMUS 86, 103 & 121
Actual Date: 2006-04-26 00:00:00.0
Action: CA640
NAICS Code(s): 92811
National Security
Original schedule date: Not reported
Schedule end date: Not reported

EPA ID: SC3570024460
EPA Region: 04
Area Name: ZONE 4 - SWMU 33
Actual Date: 2006-04-17 00:00:00.0
Action: CA200 - RFI Approved
NAICS Code(s): 92811
National Security
Original schedule date: Not reported
Schedule end date: Not reported

JOINT BASE CHARLESTON AIR BASE (Continued) **1000226686**

EPA ID: SC3570024460
EPA Region: 04
Area Name: ZONE 4 - SWMU 33
Actual Date: 2006-04-17 00:00:00.0
Action: CA375 - Decision On Petition For No Further Action
NAICS Code(s): 92811
National Security
Original schedule date: Not reported
Schedule end date: Not reported

EPA ID: SC3570024460
EPA Region: 04
Area Name: ZONE 2
Actual Date: 2006-04-11 00:00:00.0
Action: CA150 - RFI Workplan Approved
NAICS Code(s): 92811
National Security
Original schedule date: Not reported
Schedule end date: Not reported

EPA ID: SC3570024460
EPA Region: 04
Area Name: OIL/WATER SEPARATORS
Actual Date: 2006-04-11 00:00:00.0
Action: CA184
NAICS Code(s): 92811
National Security
Original schedule date: Not reported
Schedule end date: Not reported

EPA ID: SC3570024460
EPA Region: 04
Area Name: AOC R (TAXIWAY E JP-4 PIPELINE LEAK)
Actual Date: 2006-03-29 00:00:00.0
Action: CA110 - RFI Workplan Received
NAICS Code(s): 92811
National Security
Original schedule date: Not reported
Schedule end date: Not reported

EPA ID: SC3570024460
EPA Region: 04
Area Name: ZONE 2
Actual Date: 2006-03-21 00:00:00.0
Action: CA184
NAICS Code(s): 92811
National Security
Original schedule date: Not reported
Schedule end date: Not reported

EPA ID: SC3570024460
EPA Region: 04
Area Name: ZONE4-SWMUs 88,149 & 151 [also seq#2&13]
Actual Date: 2006-03-09 00:00:00.0
Action: CA630
NAICS Code(s): 92811
National Security

JOINT BASE CHARLESTON AIR BASE (Continued) **1000226686**

Original schedule date: Not reported
Schedule end date: Not reported

EPA ID: SC3570024460
EPA Region: 04
Area Name: ZONE4-SWMUs 88,149 & 151 [also seq#2&13]
Actual Date: 2006-03-03 00:00:00.0
Action: CA610
NAICS Code(s): 92811
National Security
Original schedule date: Not reported
Schedule end date: Not reported

EPA ID: SC3570024460
EPA Region: 04
Area Name: SWMUs 79,97,100,107
Actual Date: 2006-03-01 00:00:00.0
Action: CA370 - Petition For No Further Action Receipt Date
NAICS Code(s): 92811
National Security
Original schedule date: Not reported
Schedule end date: Not reported

EPA ID: SC3570024460
EPA Region: 04
Area Name: AOC R (TAXIWAY E JP-4 PIPELINE LEAK)
Actual Date: 2006-02-08 00:00:00.0
Action: CA190 - RFI Report Received
NAICS Code(s): 92811
National Security
Original schedule date: Not reported
Schedule end date: Not reported

EPA ID: SC3570024460
EPA Region: 04
Area Name: ZONE 4 - SWMU 33
Actual Date: 2006-02-07 00:00:00.0
Action: CA190 - RFI Report Received
NAICS Code(s): 92811
National Security
Original schedule date: Not reported
Schedule end date: Not reported

EPA ID: SC3570024460
EPA Region: 04
Area Name: OIL/WATER SEPARATORS
Actual Date: 2006-02-06 00:00:00.0
Action: CA186
NAICS Code(s): 92811
National Security
Original schedule date: Not reported
Schedule end date: Not reported

EPA ID: SC3570024460
EPA Region: 04
Area Name: ZONE 4 - SWMU 33
Actual Date: 2006-01-17 00:00:00.0

JOINT BASE CHARLESTON AIR BASE (Continued) **1000226686**

Action: CA186
NAICS Code(s): 92811
National Security
Original schedule date: Not reported
Schedule end date: Not reported

EPA ID: SC3570024460
EPA Region: 04
Area Name: ZONE 4 - SWMUS 86, 103 & 121
Actual Date: 2006-01-09 00:00:00.0
Action: CA645
NAICS Code(s): 92811
National Security
Original schedule date: Not reported
Schedule end date: Not reported

EPA ID: SC3570024460
EPA Region: 04
Area Name: SWMU 68 (LF006) Landfill #3
Actual Date: 2006-01-03 00:00:00.0
Action: CA647
NAICS Code(s): 92811
National Security
Original schedule date: Not reported
Schedule end date: Not reported

EPA ID: SC3570024460
EPA Region: 04
Area Name: SWMU 54
Actual Date: 2005-12-20 00:00:00.0
Action: CA184
NAICS Code(s): 92811
National Security
Original schedule date: Not reported
Schedule end date: Not reported

EPA ID: SC3570024460
EPA Region: 04
Area Name: SWMU 55/Fire Training Area #3 & FT - 03
Actual Date: 2005-12-15 00:00:00.0
Action: CA640
NAICS Code(s): 92811
National Security
Original schedule date: Not reported
Schedule end date: Not reported

EPA ID: SC3570024460
EPA Region: 04
Area Name: SWMU 68 (LF006) Landfill #3
Actual Date: 2005-12-06 00:00:00.0
Action: CA640
NAICS Code(s): 92811
National Security
Original schedule date: Not reported
Schedule end date: Not reported

EPA ID: SC3570024460

JOINT BASE CHARLESTON AIR BASE (Continued) **1000226686**

EPA Region: 04
Area Name: ZONE 2
Actual Date: 2005-12-05 00:00:00.0
Action: CA110 - RFI Workplan Received
NAICS Code(s): 92811
National Security
Original schedule date: Not reported
Schedule end date: Not reported

EPA ID: SC3570024460
EPA Region: 04
Area Name: ZONE 2
Actual Date: 2005-12-05 00:00:00.0
Action: CA110 - RFI Workplan Received
NAICS Code(s): 92811
National Security
Original schedule date: Not reported
Schedule end date: Not reported

EPA ID: SC3570024460
EPA Region: 04
Area Name: ZONE 4 - SWMUS 86, 103 & 121
Actual Date: 2005-11-30 00:00:00.0
Action: CA370 - Petition For No Further Action Receipt Date
NAICS Code(s): 92811
National Security
Original schedule date: Not reported
Schedule end date: Not reported

EPA ID: SC3570024460
EPA Region: 04
Area Name: ZONE 4 - SWMUS 86, 103 & 121
Actual Date: 2005-11-30 00:00:00.0
Action: CA640
NAICS Code(s): 92811
National Security
Original schedule date: Not reported
Schedule end date: Not reported

EPA ID: SC3570024460
EPA Region: 04
Area Name: AOC S - Radar Annex TCE Plume
Actual Date: 2005-11-28 00:00:00.0
Action: CA350 - CMS Approved
NAICS Code(s): 92811
National Security
Original schedule date: Not reported
Schedule end date: Not reported

EPA ID: SC3570024460
EPA Region: 04
Area Name: AOC R (TAXIWAY E JP-4 PIPELINE LEAK)
Actual Date: 2005-11-28 00:00:00.0
Action: CA110 - RFI Workplan Received
NAICS Code(s): 92811
National Security
Original schedule date: Not reported

JOINT BASE CHARLESTON AIR BASE (Continued) **1000226686**

Schedule end date: Not reported

EPA ID: SC3570024460
EPA Region: 04
Area Name: SWMU 55/Fire Training Area #3 & FT - 03
Actual Date: 2005-11-28 00:00:00.0
Action: CA645
NAICS Code(s): 92811
National Security
Original schedule date: Not reported
Schedule end date: Not reported

EPA ID: SC3570024460
EPA Region: 04
Area Name: AOC S - Radar Annex TCE Plume
Actual Date: 2005-11-14 00:00:00.0
Action: CA340 - CMS Report Received
NAICS Code(s): 92811
National Security
Original schedule date: Not reported
Schedule end date: Not reported

EPA ID: SC3570024460
EPA Region: 04
Area Name: SWMU 68 (LF006) Landfill #3
Actual Date: 2005-11-02 00:00:00.0
Action: CA610
NAICS Code(s): 92811
National Security
Original schedule date: Not reported
Schedule end date: Not reported

EPA ID: SC3570024460
EPA Region: 04
Area Name: ZONE 2
Actual Date: 2005-10-28 00:00:00.0
Action: CA140 - RFI Workplan Notice Of Deficiency Issued
NAICS Code(s): 92811
National Security
Original schedule date: Not reported
Schedule end date: Not reported

EPA ID: SC3570024460
EPA Region: 04
Area Name: AOC S - Radar Annex TCE Plume
Actual Date: 2005-10-21 00:00:00.0
Action: CA336
NAICS Code(s): 92811
National Security
Original schedule date: Not reported
Schedule end date: Not reported

EPA ID: SC3570024460
EPA Region: 04
Area Name: ZONE 4 - SWMU 33
Actual Date: 2005-10-19 00:00:00.0
Action: CA184

JOINT BASE CHARLESTON AIR BASE (Continued) **1000226686**

NAICS Code(s): 92811
National Security
Original schedule date: Not reported
Schedule end date: Not reported

EPA ID: SC3570024460
EPA Region: 04
Area Name: ZONE 4 - SWMU 33
Actual Date: 2005-10-18 00:00:00.0
Action: CA370 - Petition For No Further Action Receipt Date
NAICS Code(s): 92811
National Security
Original schedule date: Not reported
Schedule end date: Not reported

EPA ID: SC3570024460
EPA Region: 04
Area Name: SWMU 53, 60 & 71 (ZONE 1)
Actual Date: 2005-10-07 00:00:00.0
Action: CA150 - RFI Workplan Approved
NAICS Code(s): 92811
National Security
Original schedule date: Not reported
Schedule end date: Not reported

EPA ID: SC3570024460
EPA Region: 04
Area Name: SWMU 58 (OT012) & 70 (ZONE 3)
Actual Date: 2005-10-07 00:00:00.0
Action: CA150 - RFI Workplan Approved
NAICS Code(s): 92811
National Security
Original schedule date: Not reported
Schedule end date: Not reported

EPA ID: SC3570024460
EPA Region: 04
Area Name: SWMU 66 (LF004)
Actual Date: 2005-10-07 00:00:00.0
Action: CA150 - RFI Workplan Approved
NAICS Code(s): 92811
National Security
Original schedule date: Not reported
Schedule end date: Not reported

EPA ID: SC3570024460
EPA Region: 04
Area Name: SWMU 69 (LF002) Landfill #4
Actual Date: 2005-10-07 00:00:00.0
Action: CA150 - RFI Workplan Approved
NAICS Code(s): 92811
National Security
Original schedule date: Not reported
Schedule end date: Not reported

EPA ID: SC3570024460
EPA Region: 04

JOINT BASE CHARLESTON AIR BASE (Continued) **1000226686**

Area Name: AOC S - Radar Annex TCE Plume
Actual Date: 2005-10-05 00:00:00.0
Action: CA200 - RFI Approved
NAICS Code(s): 92811
National Security
Original schedule date: Not reported
Schedule end date: Not reported

EPA ID: SC3570024460
EPA Region: 04
Area Name: Zone 2-SWMU 25 Bldg 575 Oil-Water Sep
Actual Date: 2005-10-04 00:00:00.0
Action: CA375 - Decision On Petition For No Further Action
NAICS Code(s): 92811
National Security
Original schedule date: Not reported
Schedule end date: Not reported

EPA ID: SC3570024460
EPA Region: 04
Area Name: AOC S - Radar Annex TCE Plume
Actual Date: 2005-09-23 00:00:00.0
Action: CA334
NAICS Code(s): 92811
National Security
Original schedule date: Not reported
Schedule end date: Not reported

EPA ID: SC3570024460
EPA Region: 04
Area Name: Zone 2-SWMUs 2,5,15,16,17,18,19,148
Actual Date: 2005-09-23 00:00:00.0
Action: CA370 - Petition For No Further Action Receipt Date
NAICS Code(s): 92811
National Security
Original schedule date: Not reported
Schedule end date: Not reported

EPA ID: SC3570024460
EPA Region: 04
Area Name: AOC S - Radar Annex TCE Plume
Actual Date: 2005-09-23 00:00:00.0
Action: CA190 - RFI Report Received
NAICS Code(s): 92811
National Security
Original schedule date: Not reported
Schedule end date: Not reported

EPA ID: SC3570024460
EPA Region: 04
Area Name: SWMU 55/Fire Training Area #3 & FT - 03
Actual Date: 2005-08-29 00:00:00.0
Action: CA640
NAICS Code(s): 92811
National Security
Original schedule date: Not reported
Schedule end date: Not reported

JOINT BASE CHARLESTON AIR BASE (Continued) **1000226686**

EPA ID: SC3570024460
EPA Region: 04
Area Name: SWMUS 61, 72 & 73
Actual Date: 2005-08-29 00:00:00.0
Action: CA184
NAICS Code(s): 92811
National Security
Original schedule date: Not reported
Schedule end date: Not reported

EPA ID: SC3570024460
EPA Region: 04
Area Name: SWMU 54
Actual Date: 2005-08-10 00:00:00.0
Action: CA150 - RFI Workplan Approved
NAICS Code(s): 92811
National Security
Original schedule date: Not reported
Schedule end date: Not reported

EPA ID: SC3570024460
EPA Region: 04
Area Name: ZONE 2
Actual Date: 2005-08-02 00:00:00.0
Action: CA110 - RFI Workplan Received
NAICS Code(s): 92811
National Security
Original schedule date: Not reported
Schedule end date: Not reported

EPA ID: SC3570024460
EPA Region: 04
Area Name: AOC S - Radar Annex TCE Plume
Actual Date: 2005-06-30 00:00:00.0
Action: CA336
NAICS Code(s): 92811
National Security
Original schedule date: Not reported
Schedule end date: Not reported

EPA ID: SC3570024460
EPA Region: 04
Area Name: Zone 2-SWMUs 2,5,15,16,17,18,19,148
Actual Date: 2005-06-28 00:00:00.0
Action: CA375 - Decision On Petition For No Further Action
NAICS Code(s): 92811
National Security
Original schedule date: Not reported
Schedule end date: Not reported

EPA ID: SC3570024460
EPA Region: 04
Area Name: SWMU 29,88,104,118,122 & AOC C & O
Actual Date: 2005-06-27 00:00:00.0
Action: CA645
NAICS Code(s): 92811
National Security

JOINT BASE CHARLESTON AIR BASE (Continued) **1000226686**

Original schedule date: Not reported
Schedule end date: Not reported

EPA ID: SC3570024460
EPA Region: 04
Area Name: ENTIRE FACILITY
Actual Date: 2005-06-23 00:00:00.0
Action: CA106
NAICS Code(s): 92811
National Security
Original schedule date: Not reported
Schedule end date: Not reported

EPA ID: SC3570024460
EPA Region: 04
Area Name: SWMU 68 (LF006) Landfill #3
Actual Date: 2005-06-22 00:00:00.0
Action: CA620
NAICS Code(s): 92811
National Security
Original schedule date: Not reported
Schedule end date: Not reported

EPA ID: SC3570024460
EPA Region: 04
Area Name: ZONE 4 - GW INVESTIGATION[also seq#2&29]
Actual Date: 2005-06-21 00:00:00.0
Action: CA630
NAICS Code(s): 92811
National Security
Original schedule date: Not reported
Schedule end date: Not reported

EPA ID: SC3570024460
EPA Region: 04
Area Name: SWMU 54
Actual Date: 2005-06-20 00:00:00.0
Action: CA110 - RFI Workplan Received
NAICS Code(s): 92811
National Security
Original schedule date: Not reported
Schedule end date: Not reported

EPA ID: SC3570024460
EPA Region: 04
Area Name: ZONE 4 - GW INVESTIGATION[also seq#2&29]
Actual Date: 2005-06-16 00:00:00.0
Action: CA610
NAICS Code(s): 92811
National Security
Original schedule date: Not reported
Schedule end date: Not reported

EPA ID: SC3570024460
EPA Region: 04
Area Name: SWMU 69 (LF002) Landfill #4
Actual Date: 2005-06-01 00:00:00.0

JOINT BASE CHARLESTON AIR BASE (Continued) **1000226686**

Action: CA110 - RFI Workplan Received
NAICS Code(s): 92811
National Security
Original schedule date: Not reported
Schedule end date: Not reported

EPA ID: SC3570024460
EPA Region: 04
Area Name: SWMU 53, 60 & 71 (ZONE 1)
Actual Date: 2005-06-01 00:00:00.0
Action: CA110 - RFI Workplan Received
NAICS Code(s): 92811
National Security
Original schedule date: Not reported
Schedule end date: Not reported

EPA ID: SC3570024460
EPA Region: 04
Area Name: SWMU 66 (LF004)
Actual Date: 2005-06-01 00:00:00.0
Action: CA110 - RFI Workplan Received
NAICS Code(s): 92811
National Security
Original schedule date: Not reported
Schedule end date: Not reported

EPA ID: SC3570024460
EPA Region: 04
Area Name: SWMU 58 (OT012) & 70 (ZONE 3)
Actual Date: 2005-06-01 00:00:00.0
Action: CA110 - RFI Workplan Received
NAICS Code(s): 92811
National Security
Original schedule date: Not reported
Schedule end date: Not reported

EPA ID: SC3570024460
EPA Region: 04
Area Name: SWMU 68 (LF006) Landfill #3
Actual Date: 2005-05-24 00:00:00.0
Action: CA645
NAICS Code(s): 92811
National Security
Original schedule date: Not reported
Schedule end date: Not reported

EPA ID: SC3570024460
EPA Region: 04
Area Name: SWMU 29,88,104,118,122 & AOC C & O
Actual Date: 2005-05-11 00:00:00.0
Action: CA640
NAICS Code(s): 92811
National Security
Original schedule date: Not reported
Schedule end date: Not reported

EPA ID: SC3570024460

JOINT BASE CHARLESTON AIR BASE (Continued) **1000226686**

EPA Region: 04
Area Name: ZONE 4 - SWMUS 86, 103 & 121
Actual Date: 2005-04-29 00:00:00.0
Action: CA645
NAICS Code(s): 92811
National Security
Original schedule date: Not reported
Schedule end date: Not reported

EPA ID: SC3570024460
EPA Region: 04
Area Name: AOC S - Radar Annex TCE Plume
Actual Date: 2005-04-06 00:00:00.0
Action: CA334
NAICS Code(s): 92811
National Security
Original schedule date: Not reported
Schedule end date: Not reported

EPA ID: SC3570024460
EPA Region: 04
Area Name: SWMU 68 (LF006) Landfill #3
Actual Date: 2005-03-24 00:00:00.0
Action: CA610
NAICS Code(s): 92811
National Security
Original schedule date: Not reported
Schedule end date: Not reported

EPA ID: SC3570024460
EPA Region: 04
Area Name: AOC S - Radar Annex TCE Plume
Actual Date: 2005-03-10 00:00:00.0
Action: CA190 - RFI Report Received
NAICS Code(s): 92811
National Security
Original schedule date: Not reported
Schedule end date: Not reported

EPA ID: SC3570024460
EPA Region: 04
Area Name: SWMU 53, 60 & 71 (ZONE 1)
Actual Date: 2005-02-28 00:00:00.0
Action: CA186
NAICS Code(s): 92811
National Security
Original schedule date: Not reported
Schedule end date: Not reported

EPA ID: SC3570024460
EPA Region: 04
Area Name: SWMU 54
Actual Date: 2005-02-28 00:00:00.0
Action: CA186
NAICS Code(s): 92811
National Security
Original schedule date: Not reported

JOINT BASE CHARLESTON AIR BASE (Continued) **1000226686**

Schedule end date: Not reported

EPA ID: SC3570024460
EPA Region: 04
Area Name: SWMU 58 (OT012) & 70 (ZONE 3)
Actual Date: 2005-02-28 00:00:00.0
Action: CA186
NAICS Code(s): 92811
National Security
Original schedule date: Not reported
Schedule end date: Not reported

EPA ID: SC3570024460
EPA Region: 04
Area Name: SWMU 55/Fire Training Area #3 & FT - 03
Actual Date: 2005-02-28 00:00:00.0
Action: CA630
NAICS Code(s): 92811
National Security
Original schedule date: Not reported
Schedule end date: Not reported

EPA ID: SC3570024460
EPA Region: 04
Area Name: SWMU 69 (LF002) Landfill #4
Actual Date: 2005-02-23 00:00:00.0
Action: CA186
NAICS Code(s): 92811
National Security
Original schedule date: Not reported
Schedule end date: Not reported

EPA ID: SC3570024460
EPA Region: 04
Area Name: SWMU 66 (LF004)
Actual Date: 2005-02-23 00:00:00.0
Action: CA186
NAICS Code(s): 92811
National Security
Original schedule date: Not reported
Schedule end date: Not reported

EPA ID: SC3570024460
EPA Region: 04
Area Name: SWMU 68 (LF006) Landfill #3
Actual Date: 2005-02-07 00:00:00.0
Action: CA640
NAICS Code(s): 92811
National Security
Original schedule date: Not reported
Schedule end date: Not reported

EPA ID: SC3570024460
EPA Region: 04
Area Name: OIL/WATER SEPARATORS
Actual Date: 2005-02-03 00:00:00.0
Action: CA184

JOINT BASE CHARLESTON AIR BASE (Continued) **1000226686**

NAICS Code(s): 92811
National Security
Original schedule date: Not reported
Schedule end date: Not reported

EPA ID: SC3570024460
EPA Region: 04
Area Name: SWMU 55/Fire Training Area #3 & FT - 03
Actual Date: 2005-01-20 00:00:00.0
Action: CA610
NAICS Code(s): 92811
National Security
Original schedule date: Not reported
Schedule end date: Not reported

EPA ID: SC3570024460
EPA Region: 04
Area Name: ZONE 4 - SWMU 33
Actual Date: 2005-01-06 00:00:00.0
Action: CA186
NAICS Code(s): 92811
National Security
Original schedule date: Not reported
Schedule end date: Not reported

EPA ID: SC3570024460
EPA Region: 04
Area Name: SWMU 55/Fire Training Area #3 & FT - 03
Actual Date: 2005-01-06 00:00:00.0
Action: CA620
NAICS Code(s): 92811
National Security
Original schedule date: Not reported
Schedule end date: Not reported

EPA ID: SC3570024460
EPA Region: 04
Area Name: ZONE 2
Actual Date: 2004-12-15 00:00:00.0
Action: CA150 - RFI Workplan Approved
NAICS Code(s): 92811
National Security
Original schedule date: Not reported
Schedule end date: Not reported

EPA ID: SC3570024460
EPA Region: 04
Area Name: ZONE 2
Actual Date: 2004-12-15 00:00:00.0
Action: CA150 - RFI Workplan Approved
NAICS Code(s): 92811
National Security
Original schedule date: Not reported
Schedule end date: Not reported

EPA ID: SC3570024460
EPA Region: 04

JOINT BASE CHARLESTON AIR BASE (Continued) **1000226686**

Area Name: SWMU 66 (LF004)
Actual Date: 2004-12-08 00:00:00.0
Action: CA184
NAICS Code(s): 92811
National Security
Original schedule date: Not reported
Schedule end date: Not reported

EPA ID: SC3570024460
EPA Region: 04
Area Name: SWMU 69 (LF002) Landfill #4
Actual Date: 2004-12-08 00:00:00.0
Action: CA184
NAICS Code(s): 92811
National Security
Original schedule date: Not reported
Schedule end date: Not reported

EPA ID: SC3570024460
EPA Region: 04
Area Name: SWMU 58 (OT012) & 70 (ZONE 3)
Actual Date: 2004-12-08 00:00:00.0
Action: CA184
NAICS Code(s): 92811
National Security
Original schedule date: Not reported
Schedule end date: Not reported

EPA ID: SC3570024460
EPA Region: 04
Area Name: SWMU 54
Actual Date: 2004-12-08 00:00:00.0
Action: CA184
NAICS Code(s): 92811
National Security
Original schedule date: Not reported
Schedule end date: Not reported

EPA ID: SC3570024460
EPA Region: 04
Area Name: SWMU 53, 60 & 71 (ZONE 1)
Actual Date: 2004-12-08 00:00:00.0
Action: CA184
NAICS Code(s): 92811
National Security
Original schedule date: Not reported
Schedule end date: Not reported

EPA ID: SC3570024460
EPA Region: 04
Area Name: SWMUS 61, 72 & 73
Actual Date: 2004-12-01 00:00:00.0
Action: CA150 - RFI Workplan Approved
NAICS Code(s): 92811
National Security
Original schedule date: Not reported
Schedule end date: Not reported

JOINT BASE CHARLESTON AIR BASE (Continued) **1000226686**

EPA ID: SC3570024460
EPA Region: 04
Area Name: SMWUS 54,67,134,143&AOCS A,D,E,F,G,H,M
Actual Date: 2004-11-22 00:00:00.0
Action: CA375 - Decision On Petition For No Further Action
NAICS Code(s): 92811
National Security
Original schedule date: Not reported
Schedule end date: Not reported

EPA ID: SC3570024460
EPA Region: 04
Area Name: ENTIRE FACILITY
Actual Date: 2004-11-15 00:00:00.0
Action: CA104
NAICS Code(s): 92811
National Security
Original schedule date: Not reported
Schedule end date: Not reported

EPA ID: SC3570024460
EPA Region: 04
Area Name: ZONE 2
Actual Date: 2004-10-29 00:00:00.0
Action: CA150 - RFI Workplan Approved
NAICS Code(s): 92811
National Security
Original schedule date: Not reported
Schedule end date: Not reported

EPA ID: SC3570024460
EPA Region: 04
Area Name: ZONE 4 - SWMU 33
Actual Date: 2004-10-04 00:00:00.0
Action: CA184
NAICS Code(s): 92811
National Security
Original schedule date: Not reported
Schedule end date: Not reported

EPA ID: SC3570024460
EPA Region: 04
Area Name: ZONE 4 - SWMUS 86, 103 & 121
Actual Date: 2004-10-04 00:00:00.0
Action: CA640
NAICS Code(s): 92811
National Security
Original schedule date: Not reported
Schedule end date: Not reported

EPA ID: SC3570024460
EPA Region: 04
Area Name: SMWUS 54,67,134,143&AOCS A,D,E,F,G,H,M
Actual Date: 2004-10-02 00:00:00.0
Action: CA370 - Petition For No Further Action Receipt Date
NAICS Code(s): 92811
National Security

JOINT BASE CHARLESTON AIR BASE (Continued) **1000226686**

Original schedule date: Not reported
Schedule end date: Not reported

EPA ID: SC3570024460
EPA Region: 04
Area Name: OIL/WATER SEPARATORS
Actual Date: 2004-10-01 00:00:00.0
Action: CA150 - RFI Workplan Approved
NAICS Code(s): 92811
National Security
Original schedule date: Not reported
Schedule end date: Not reported

EPA ID: SC3570024460
EPA Region: 04
Area Name: OIL/WATER SEPARATORS
Actual Date: 2004-10-01 00:00:00.0
Action: CA110 - RFI Workplan Received
NAICS Code(s): 92811
National Security
Original schedule date: Not reported
Schedule end date: Not reported

EPA ID: SC3570024460
EPA Region: 04
Area Name: SWMUS 61, 72 & 73
Actual Date: 2004-08-20 00:00:00.0
Action: CA110 - RFI Workplan Received
NAICS Code(s): 92811
National Security
Original schedule date: Not reported
Schedule end date: Not reported

EPA ID: SC3570024460
EPA Region: 04
Area Name: ZONE4-SWMUs 88,149 & 151 [also seq#2&13]
Actual Date: 2004-08-05 00:00:00.0
Action: CA630
NAICS Code(s): 92811
National Security
Original schedule date: Not reported
Schedule end date: Not reported

EPA ID: SC3570024460
EPA Region: 04
Area Name: SWMU 55/Fire Training Area #3 & FT - 03
Actual Date: 2004-08-02 00:00:00.0
Action: CA610
NAICS Code(s): 92811
National Security
Original schedule date: Not reported
Schedule end date: Not reported

EPA ID: SC3570024460
EPA Region: 04
Area Name: ZONE 2
Actual Date: 2004-08-02 00:00:00.0

JOINT BASE CHARLESTON AIR BASE (Continued) **1000226686**

Action: CA110 - RFI Workplan Received
NAICS Code(s): 92811
National Security
Original schedule date: Not reported
Schedule end date: Not reported

EPA ID: SC3570024460
EPA Region: 04
Area Name: ZONE4-SWMUs 88,149 & 151 [also seq#2&13]
Actual Date: 2004-07-26 00:00:00.0
Action: CA610
NAICS Code(s): 92811
National Security
Original schedule date: Not reported
Schedule end date: Not reported

EPA ID: SC3570024460
EPA Region: 04
Area Name: ZONE 2
Actual Date: 2004-07-20 00:00:00.0
Action: CA110 - RFI Workplan Received
NAICS Code(s): 92811
National Security
Original schedule date: Not reported
Schedule end date: Not reported

EPA ID: SC3570024460
EPA Region: 04
Area Name: ZONE4-SWMUs 88,149 & 151 [also seq#2&13]
Actual Date: 2004-07-01 00:00:00.0
Action: CA620
NAICS Code(s): 92811
National Security
Original schedule date: Not reported
Schedule end date: Not reported

EPA ID: SC3570024460
EPA Region: 04
Area Name: AOC R (TAXIWAY E JP-4 PIPELINE LEAK)
Actual Date: 2004-06-25 00:00:00.0
Action: CA630
NAICS Code(s): 92811
National Security
Original schedule date: Not reported
Schedule end date: Not reported

EPA ID: SC3570024460
EPA Region: 04
Area Name: SWMU 55/Fire Training Area #3 & FT - 03
Actual Date: 2004-06-25 00:00:00.0
Action: CA186
NAICS Code(s): 92811
National Security
Original schedule date: Not reported
Schedule end date: Not reported

EPA ID: SC3570024460

JOINT BASE CHARLESTON AIR BASE (Continued) **1000226686**

EPA Region: 04
Area Name: AOC R (TAXIWAY E JP-4 PIPELINE LEAK)
Actual Date: 2004-06-24 00:00:00.0
Action: CA610
NAICS Code(s): 92811
National Security
Original schedule date: Not reported
Schedule end date: Not reported

EPA ID: SC3570024460
EPA Region: 04
Area Name: ZONE4-SWMUs 88,149 & 151 [also seq#2&13]
Actual Date: 2004-06-21 00:00:00.0
Action: CA610
NAICS Code(s): 92811
National Security
Original schedule date: Not reported
Schedule end date: Not reported

EPA ID: SC3570024460
EPA Region: 04
Area Name: SWMUS 61, 72 & 73
Actual Date: 2004-06-21 00:00:00.0
Action: CA150 - RFI Workplan Approved
NAICS Code(s): 92811
National Security
Original schedule date: Not reported
Schedule end date: Not reported

EPA ID: SC3570024460
EPA Region: 04
Area Name: SWMUS 61, 72 & 73
Actual Date: 2004-06-10 00:00:00.0
Action: CA140 - RFI Workplan Notice Of Deficiency Issued
NAICS Code(s): 92811
National Security
Original schedule date: Not reported
Schedule end date: Not reported

EPA ID: SC3570024460
EPA Region: 04
Area Name: SWMU 55/Fire Training Area #3 & FT - 03
Actual Date: 2004-06-01 00:00:00.0
Action: CA184
NAICS Code(s): 92811
National Security
Original schedule date: Not reported
Schedule end date: Not reported

EPA ID: SC3570024460
EPA Region: 04
Area Name: SWMU 68 (LF006) Landfill #3
Actual Date: 2004-06-01 00:00:00.0
Action: CA640
NAICS Code(s): 92811
National Security
Original schedule date: Not reported

JOINT BASE CHARLESTON AIR BASE (Continued) **1000226686**

Schedule end date: Not reported

EPA ID: SC3570024460
EPA Region: 04
Area Name: SWMUS 61, 72 & 73
Actual Date: 2004-06-01 00:00:00.0
Action: CA110 - RFI Workplan Received
NAICS Code(s): 92811
National Security
Original schedule date: Not reported
Schedule end date: Not reported

EPA ID: SC3570024460
EPA Region: 04
Area Name: SWMUS 61, 72 & 73
Actual Date: 2004-04-19 00:00:00.0
Action: CA110 - RFI Workplan Received
NAICS Code(s): 92811
National Security
Original schedule date: Not reported
Schedule end date: Not reported

EPA ID: SC3570024460
EPA Region: 04
Area Name: SWMU 66 (LF004)
Actual Date: 2004-03-30 00:00:00.0
Action: CA620
NAICS Code(s): 92811
National Security
Original schedule date: Not reported
Schedule end date: Not reported

EPA ID: SC3570024460
EPA Region: 04
Area Name: SWMU 146 Fuel Hydrant System & UST
Actual Date: 2004-03-15 00:00:00.0
Action: CA375 - Decision On Petition For No Further Action
NAICS Code(s): 92811
National Security
Original schedule date: Not reported
Schedule end date: Not reported

EPA ID: SC3570024460
EPA Region: 04
Area Name: SWMU 146 Fuel Hydrant System & UST
Actual Date: 2004-03-12 00:00:00.0
Action: CA370 - Petition For No Further Action Receipt Date
NAICS Code(s): 92811
National Security
Original schedule date: Not reported
Schedule end date: Not reported

EPA ID: SC3570024460
EPA Region: 04
Area Name: SWMU 66 (LF004)
Actual Date: 2004-03-11 00:00:00.0
Action: CA610

JOINT BASE CHARLESTON AIR BASE (Continued) **1000226686**

NAICS Code(s): 92811
National Security
Original schedule date: Not reported
Schedule end date: Not reported

EPA ID: SC3570024460
EPA Region: 04
Area Name: Zone 2-SWMU 25 Bldg 575 Oil-Water Sep
Actual Date: 2004-03-09 00:00:00.0
Action: CA370 - Petition For No Further Action Receipt Date
NAICS Code(s): 92811
National Security
Original schedule date: Not reported
Schedule end date: Not reported

EPA ID: SC3570024460
EPA Region: 04
Area Name: Zone 2-SWMUs 20,21,22,23,24
Actual Date: 2004-03-09 00:00:00.0
Action: CA370 - Petition For No Further Action Receipt Date
NAICS Code(s): 92811
National Security
Original schedule date: Not reported
Schedule end date: Not reported

EPA ID: SC3570024460
EPA Region: 04
Area Name: ZONE 2
Actual Date: 2004-01-30 00:00:00.0
Action: CA120 - RFI Workplan Modification Requested By Agency
NAICS Code(s): 92811
National Security
Original schedule date: Not reported
Schedule end date: Not reported

EPA ID: SC3570024460
EPA Region: 04
Area Name: ZONE 2
Actual Date: 2004-01-30 00:00:00.0
Action: CA270 - CMS Workplan Modification Requested By Agency
NAICS Code(s): 92811
National Security
Original schedule date: Not reported
Schedule end date: Not reported

EPA ID: SC3570024460
EPA Region: 04
Area Name: SWMU 66 (LF004)
Actual Date: 2004-01-13 00:00:00.0
Action: CA640
NAICS Code(s): 92811
National Security
Original schedule date: Not reported
Schedule end date: Not reported

EPA ID: SC3570024460
EPA Region: 04

JOINT BASE CHARLESTON AIR BASE (Continued) **1000226686**

Area Name: SWMU 89
Actual Date: 2003-12-22 00:00:00.0
Action: CA186
NAICS Code(s): 92811
National Security
Original schedule date: Not reported
Schedule end date: Not reported

EPA ID: SC3570024460
EPA Region: 04
Area Name: ZONE 2
Actual Date: 2003-12-16 00:00:00.0
Action: CA260 - CMS Workplan Received
NAICS Code(s): 92811
National Security
Original schedule date: Not reported
Schedule end date: Not reported

EPA ID: SC3570024460
EPA Region: 04
Area Name: ZONE 2
Actual Date: 2003-12-16 00:00:00.0
Action: CA110 - RFI Workplan Received
NAICS Code(s): 92811
National Security
Original schedule date: Not reported
Schedule end date: Not reported

EPA ID: SC3570024460
EPA Region: 04
Area Name: SWMU 55/Fire Training Area #3 & FT - 03
Actual Date: 2003-12-15 00:00:00.0
Action: CA150 - RFI Workplan Approved
NAICS Code(s): 92811
National Security
Original schedule date: Not reported
Schedule end date: Not reported

EPA ID: SC3570024460
EPA Region: 04
Area Name: SWMU 55/Fire Training Area #3 & FT - 03
Actual Date: 2003-11-17 00:00:00.0
Action: CA110 - RFI Workplan Received
NAICS Code(s): 92811
National Security
Original schedule date: Not reported
Schedule end date: Not reported

EPA ID: SC3570024460
EPA Region: 04
Area Name: ZONE 4 - SWMU 29
Actual Date: 2003-10-21 00:00:00.0
Action: CA150 - RFI Workplan Approved
NAICS Code(s): 92811
National Security
Original schedule date: Not reported
Schedule end date: Not reported

JOINT BASE CHARLESTON AIR BASE (Continued) **1000226686**

EPA ID: SC3570024460
EPA Region: 04
Area Name: ZONE 4 - SWMU 29
Actual Date: 2003-10-20 00:00:00.0
Action: CA110 - RFI Workplan Received
NAICS Code(s): 92811
National Security
Original schedule date: Not reported
Schedule end date: Not reported

EPA ID: SC3570024460
EPA Region: 04
Area Name: ZONE4-SWMUs 88,149 & 151 [also seq#2&13]
Actual Date: 2003-10-03 00:00:00.0
Action: CA150 - RFI Workplan Approved
NAICS Code(s): 92811
National Security
Original schedule date: Not reported
Schedule end date: Not reported

EPA ID: SC3570024460
EPA Region: 04
Area Name: ZONE 4 - SWMU 33
Actual Date: 2003-10-03 00:00:00.0
Action: CA150 - RFI Workplan Approved
NAICS Code(s): 92811
National Security
Original schedule date: Not reported
Schedule end date: Not reported

EPA ID: SC3570024460
EPA Region: 04
Area Name: ZONE 4 - SWMUS 86, 103 & 121
Actual Date: 2003-10-03 00:00:00.0
Action: CA150 - RFI Workplan Approved
NAICS Code(s): 92811
National Security
Original schedule date: Not reported
Schedule end date: Not reported

EPA ID: SC3570024460
EPA Region: 04
Area Name: ZONE 2
Actual Date: 2003-08-13 00:00:00.0
Action: CA140 - RFI Workplan Notice Of Deficiency Issued
NAICS Code(s): 92811
National Security
Original schedule date: Not reported
Schedule end date: Not reported

EPA ID: SC3570024460
EPA Region: 04
Area Name: ZONE4-SWMUs 88,149 & 151 [also seq#2&13]
Actual Date: 2003-07-23 00:00:00.0
Action: CA110 - RFI Workplan Received
NAICS Code(s): 92811
National Security

JOINT BASE CHARLESTON AIR BASE (Continued) **1000226686**

Original schedule date: Not reported
Schedule end date: Not reported

EPA ID: SC3570024460
EPA Region: 04
Area Name: ZONE 4 - SWMUS 86, 103 & 121
Actual Date: 2003-07-23 00:00:00.0
Action: CA110 - RFI Workplan Received
NAICS Code(s): 92811
National Security
Original schedule date: Not reported
Schedule end date: Not reported

EPA ID: SC3570024460
EPA Region: 04
Area Name: ZONE 4 - SWMU 33
Actual Date: 2003-07-22 00:00:00.0
Action: CA110 - RFI Workplan Received
NAICS Code(s): 92811
National Security
Original schedule date: Not reported
Schedule end date: Not reported

EPA ID: SC3570024460
EPA Region: 04
Area Name: ZONE 4 - SWMUS 86, 103 & 121
Actual Date: 2003-07-11 00:00:00.0
Action: CA640
NAICS Code(s): 92811
National Security
Original schedule date: Not reported
Schedule end date: Not reported

EPA ID: SC3570024460
EPA Region: 04
Area Name: EI PROJECT SCHEDULE
Actual Date: 2003-06-30 00:00:00.0
Action: CA750YE - Migration of Contaminated Groundwater under Control, Yes, Migration of Contaminated Groundwater Under Control has been verified
NAICS Code(s): 92811
National Security
Original schedule date: 2003-06-30 00:00:00.0
Schedule end date: Not reported

EPA ID: SC3570024460
EPA Region: 04
Area Name: ENTIRE FACILITY
Actual Date: 2003-06-30 00:00:00.0
Action: CA750YE - Migration of Contaminated Groundwater under Control, Yes, Migration of Contaminated Groundwater Under Control has been verified
NAICS Code(s): 92811
National Security
Original schedule date: 2003-06-30 00:00:00.0
Schedule end date: Not reported

EPA ID: SC3570024460
EPA Region: 04

JOINT BASE CHARLESTON AIR BASE (Continued) **1000226686**

Area Name: SWMU 89
Actual Date: 2003-06-25 00:00:00.0
Action: CA184
NAICS Code(s): 92811
National Security
Original schedule date: Not reported
Schedule end date: Not reported

EPA ID: SC3570024460
EPA Region: 04
Area Name: SWMU 55/Fire Training Area #3 & FT - 03
Actual Date: 2003-06-18 00:00:00.0
Action: CA200 - RFI Approved
NAICS Code(s): 92811
National Security
Original schedule date: Not reported
Schedule end date: Not reported

EPA ID: SC3570024460
EPA Region: 04
Area Name: SWMU 55/Fire Training Area #3 & FT - 03
Actual Date: 2003-06-09 00:00:00.0
Action: CA190 - RFI Report Received
NAICS Code(s): 92811
National Security
Original schedule date: Not reported
Schedule end date: Not reported

EPA ID: SC3570024460
EPA Region: 04
Area Name: SWMU 55/Fire Training Area #3 & FT - 03
Actual Date: 2003-05-06 00:00:00.0
Action: CA186
NAICS Code(s): 92811
National Security
Original schedule date: Not reported
Schedule end date: Not reported

EPA ID: SC3570024460
EPA Region: 04
Area Name: SWMU 55/Fire Training Area #3 & FT - 03
Actual Date: 2003-05-06 00:00:00.0
Action: CA645
NAICS Code(s): 92811
National Security
Original schedule date: Not reported
Schedule end date: Not reported

EPA ID: SC3570024460
EPA Region: 04
Area Name: ZONE 4 - GW INVESTIGATION[also seq#2&29]
Actual Date: 2003-04-24 00:00:00.0
Action: CA186
NAICS Code(s): 92811
National Security
Original schedule date: Not reported
Schedule end date: Not reported

JOINT BASE CHARLESTON AIR BASE (Continued) **1000226686**

EPA ID: SC3570024460
EPA Region: 04
Area Name: ZONE 2
Actual Date: 2003-04-17 00:00:00.0
Action: CA110 - RFI Workplan Received
NAICS Code(s): 92811
National Security
Original schedule date: Not reported
Schedule end date: Not reported

EPA ID: SC3570024460
EPA Region: 04
Area Name: SWMU 141 Material Storage Yard
Actual Date: 2003-04-11 00:00:00.0
Action: CA370 - Petition For No Further Action Receipt Date
NAICS Code(s): 92811
National Security
Original schedule date: Not reported
Schedule end date: Not reported

EPA ID: SC3570024460
EPA Region: 04
Area Name: SWMU 141 Material Storage Yard
Actual Date: 2003-04-11 00:00:00.0
Action: CA375 - Decision On Petition For No Further Action
NAICS Code(s): 92811
National Security
Original schedule date: Not reported
Schedule end date: Not reported

EPA ID: SC3570024460
EPA Region: 04
Area Name: EI PROJECT SCHEDULE
Actual Date: 2003-03-17 00:00:00.0
Action: CAX600G
NAICS Code(s): 92811
National Security
Original schedule date: 2003-06-30 00:00:00.0
Schedule end date: 2004-09-30 00:00:00.0

EPA ID: SC3570024460
EPA Region: 04
Area Name: EI PROJECT SCHEDULE
Actual Date: 2003-03-17 00:00:00.0
Action: CAX600G
NAICS Code(s): 92811
National Security
Original schedule date: 2002-09-30 00:00:00.0
Schedule end date: 2004-09-30 00:00:00.0

EPA ID: SC3570024460
EPA Region: 04
Area Name: SWMU 66 (LF004)
Actual Date: 2003-03-13 00:00:00.0
Action: CA630
NAICS Code(s): 92811
National Security

JOINT BASE CHARLESTON AIR BASE (Continued) **1000226686**

Original schedule date: Not reported
Schedule end date: Not reported

EPA ID: SC3570024460
EPA Region: 04
Area Name: LANDFILL LF-06 - SWMU 68
Actual Date: 2003-03-03 00:00:00.0
Action: CA630
NAICS Code(s): 92811
National Security
Original schedule date: Not reported
Schedule end date: Not reported

EPA ID: SC3570024460
EPA Region: 04
Area Name: EI PROJECT SCHEDULE
Actual Date: 2003-03-03 00:00:00.0
Action: CA630XH
NAICS Code(s): 92811
National Security
Original schedule date: Not reported
Schedule end date: Not reported

EPA ID: SC3570024460
EPA Region: 04
Area Name: EI PROJECT SCHEDULE
Actual Date: 2003-03-03 00:00:00.0
Action: CA630XG
NAICS Code(s): 92811
National Security
Original schedule date: Not reported
Schedule end date: Not reported

EPA ID: SC3570024460
EPA Region: 04
Area Name: LANDFILL LF-06 - SWMU 68
Actual Date: 2003-02-27 00:00:00.0
Action: CA610
NAICS Code(s): 92811
National Security
Original schedule date: Not reported
Schedule end date: Not reported

EPA ID: SC3570024460
EPA Region: 04
Area Name: SWMU 66 (LF004)
Actual Date: 2003-02-18 00:00:00.0
Action: CA610
NAICS Code(s): 92811
National Security
Original schedule date: Not reported
Schedule end date: Not reported

EPA ID: SC3570024460
EPA Region: 04
Area Name: SWMU 55/Fire Training Area #3 & FT - 03
Actual Date: 2003-02-10 00:00:00.0

JOINT BASE CHARLESTON AIR BASE (Continued) **1000226686**

Action: CA184
NAICS Code(s): 92811
National Security
Original schedule date: Not reported
Schedule end date: Not reported

EPA ID: SC3570024460
EPA Region: 04
Area Name: SWMU 55/Fire Training Area #3 & FT - 03
Actual Date: 2002-12-19 00:00:00.0
Action: CA640
NAICS Code(s): 92811
National Security
Original schedule date: Not reported
Schedule end date: Not reported

EPA ID: SC3570024460
EPA Region: 04
Area Name: ZONE 4 - GW INVESTIGATION[also seq#2&29]
Actual Date: 2002-09-05 00:00:00.0
Action: CA184
NAICS Code(s): 92811
National Security
Original schedule date: Not reported
Schedule end date: Not reported

EPA ID: SC3570024460
EPA Region: 04
Area Name: ZONE 4 - GW INVESTIGATION[also seq#2&29]
Actual Date: 2002-09-05 00:00:00.0
Action: CA190 - RFI Report Received
NAICS Code(s): 92811
National Security
Original schedule date: Not reported
Schedule end date: Not reported

EPA ID: SC3570024460
EPA Region: 04
Area Name: LONG TERM MOMITORING FOR MULTIPLE SITES
Actual Date: 2002-08-30 00:00:00.0
Action: CA195 - FI Progress Reports Received
NAICS Code(s): 92811
National Security
Original schedule date: Not reported
Schedule end date: Not reported

EPA ID: SC3570024460
EPA Region: 04
Area Name: LONG TERM MOMITORING FOR MULTIPLE SITES
Actual Date: 2002-08-29 00:00:00.0
Action: CA195 - FI Progress Reports Received
NAICS Code(s): 92811
National Security
Original schedule date: Not reported
Schedule end date: Not reported

EPA ID: SC3570024460

JOINT BASE CHARLESTON AIR BASE (Continued) **1000226686**

EPA Region: 04
Area Name: LONG TERM MOMITORING FOR MULTIPLE SITES
Actual Date: 2002-08-27 00:00:00.0
Action: CA195 - FI Progress Reports Received
NAICS Code(s): 92811
National Security
Original schedule date: Not reported
Schedule end date: Not reported

EPA ID: SC3570024460
EPA Region: 04
Area Name: ENTIRE FACILITY
Actual Date: 2002-08-26 00:00:00.0
Action: CA725YE - Current Human Exposures Under Control, Yes, Current Human Exposures Under Control has been verified
NAICS Code(s): 92811
National Security
Original schedule date: 2002-09-30 00:00:00.0
Schedule end date: Not reported

EPA ID: SC3570024460
EPA Region: 04
Area Name: EI PROJECT SCHEDULE
Actual Date: 2002-08-26 00:00:00.0
Action: CA186XG
NAICS Code(s): 92811
National Security
Original schedule date: 2003-06-30 00:00:00.0
Schedule end date: Not reported

EPA ID: SC3570024460
EPA Region: 04
Area Name: EI PROJECT SCHEDULE
Actual Date: 2002-08-26 00:00:00.0
Action: CA186XH
NAICS Code(s): 92811
National Security
Original schedule date: 2002-06-30 00:00:00.0
Schedule end date: Not reported

EPA ID: SC3570024460
EPA Region: 04
Area Name: SWMU 131
Actual Date: 2002-08-26 00:00:00.0
Action: CA375 - Decision On Petition For No Further Action
NAICS Code(s): 92811
National Security
Original schedule date: Not reported
Schedule end date: Not reported

EPA ID: SC3570024460
EPA Region: 04
Area Name: EI PROJECT SCHEDULE
Actual Date: 2002-08-26 00:00:00.0
Action: CA725YE - Current Human Exposures Under Control, Yes, Current Human Exposures Under Control has been verified
NAICS Code(s): 92811

JOINT BASE CHARLESTON AIR BASE (Continued) **1000226686**

National Security
Original schedule date: 2002-09-30 00:00:00.0
Schedule end date: Not reported

EPA ID: SC3570024460
EPA Region: 04
Area Name: SWMU 131
Actual Date: 2002-08-23 00:00:00.0
Action: CA375 - Decision On Petition For No Further Action
NAICS Code(s): 92811
National Security
Original schedule date: Not reported
Schedule end date: Not reported

EPA ID: SC3570024460
EPA Region: 04
Area Name: SWMUS 61, 72 & 73
Actual Date: 2002-08-14 00:00:00.0
Action: CA186
NAICS Code(s): 92811
National Security
Original schedule date: Not reported
Schedule end date: Not reported

EPA ID: SC3570024460
EPA Region: 04
Area Name: SWMU 55/Fire Training Area #3 & FT - 03
Actual Date: 2002-07-29 00:00:00.0
Action: CA150 - RFI Workplan Approved
NAICS Code(s): 92811
National Security
Original schedule date: Not reported
Schedule end date: Not reported

EPA ID: SC3570024460
EPA Region: 04
Area Name: SWMU 55/Fire Training Area #3 & FT - 03
Actual Date: 2002-07-24 00:00:00.0
Action: CA110 - RFI Workplan Received
NAICS Code(s): 92811
National Security
Original schedule date: Not reported
Schedule end date: Not reported

EPA ID: SC3570024460
EPA Region: 04
Area Name: SWMU 55/Fire Training Area #3 & FT - 03
Actual Date: 2002-05-31 00:00:00.0
Action: CA186
NAICS Code(s): 92811
National Security
Original schedule date: Not reported
Schedule end date: Not reported

EPA ID: SC3570024460
EPA Region: 04
Area Name: LONG TERM MOMITORING FOR MULTIPLE SITES

JOINT BASE CHARLESTON AIR BASE (Continued) **1000226686**

Actual Date: 2002-05-03 00:00:00.0
Action: CA190 - RFI Report Received
NAICS Code(s): 92811
National Security
Original schedule date: Not reported
Schedule end date: Not reported

EPA ID: SC3570024460
EPA Region: 04
Area Name: SWMU 131
Actual Date: 2002-04-29 00:00:00.0
Action: CA370 - Petition For No Further Action Receipt Date
NAICS Code(s): 92811
National Security
Original schedule date: Not reported
Schedule end date: Not reported

EPA ID: SC3570024460
EPA Region: 04
Area Name: SWMU 55/Fire Training Area #3 & FT - 03
Actual Date: 2002-04-24 00:00:00.0
Action: CA110 - RFI Workplan Received
NAICS Code(s): 92811
National Security
Original schedule date: Not reported
Schedule end date: Not reported

EPA ID: SC3570024460
EPA Region: 04
Area Name: SWMU 68 (LF006) Landfill #3
Actual Date: 2002-04-17 00:00:00.0
Action: CA200 - RFI Approved
NAICS Code(s): 92811
National Security
Original schedule date: Not reported
Schedule end date: Not reported

EPA ID: SC3570024460
EPA Region: 04
Area Name: EI PROJECT SCHEDULE
Actual Date: 2002-04-17 00:00:00.0
Action: CAX200G
NAICS Code(s): 92811
National Security
Original schedule date: 2001-08-15 00:00:00.0
Schedule end date: 2001-10-31 00:00:00.0

EPA ID: SC3570024460
EPA Region: 04
Area Name: EI PROJECT SCHEDULE
Actual Date: 2002-04-17 00:00:00.0
Action: CAX200H
NAICS Code(s): 92811
National Security
Original schedule date: 2001-08-15 00:00:00.0
Schedule end date: 2001-10-31 00:00:00.0

JOINT BASE CHARLESTON AIR BASE (Continued) **1000226686**

EPA ID: SC3570024460
EPA Region: 04
Area Name: SWMU 55/Fire Training Area #3 & FT - 03
Actual Date: 2002-03-22 00:00:00.0
Action: CA150 - RFI Workplan Approved
NAICS Code(s): 92811
National Security
Original schedule date: Not reported
Schedule end date: Not reported

EPA ID: SC3570024460
EPA Region: 04
Area Name: SWMU 68 (LF006) Landfill #3
Actual Date: 2002-03-11 00:00:00.0
Action: CA190 - RFI Report Received
NAICS Code(s): 92811
National Security
Original schedule date: Not reported
Schedule end date: Not reported

EPA ID: SC3570024460
EPA Region: 04
Area Name: EI PROJECT SCHEDULE
Actual Date: 2002-01-30 00:00:00.0
Action: CAX200H
NAICS Code(s): 92811
National Security
Original schedule date: 2001-12-31 00:00:00.0
Schedule end date: Not reported

EPA ID: SC3570024460
EPA Region: 04
Area Name: EI PROJECT SCHEDULE
Actual Date: 2002-01-30 00:00:00.0
Action: CAX200G
NAICS Code(s): 92811
National Security
Original schedule date: 2001-12-31 00:00:00.0
Schedule end date: Not reported

EPA ID: SC3570024460
EPA Region: 04
Area Name: LONG TERM MOMITORING FOR MULTIPLE SITES
Actual Date: 2002-01-25 00:00:00.0
Action: CA190 - RFI Report Received
NAICS Code(s): 92811
National Security
Original schedule date: Not reported
Schedule end date: Not reported

EPA ID: SC3570024460
EPA Region: 04
Area Name: SWMUS 61, 72 & 73
Actual Date: 2002-01-23 00:00:00.0
Action: CA186
NAICS Code(s): 92811
National Security

JOINT BASE CHARLESTON AIR BASE (Continued) **1000226686**

Original schedule date: Not reported
Schedule end date: Not reported

EPA ID: SC3570024460
EPA Region: 04
Area Name: SWMU 55/Fire Training Area #3 & FT - 03
Actual Date: 2001-12-19 00:00:00.0
Action: CA110 - RFI Workplan Received
NAICS Code(s): 92811
National Security
Original schedule date: Not reported
Schedule end date: Not reported

EPA ID: SC3570024460
EPA Region: 04
Area Name: EI PROJECT SCHEDULE
Actual Date: 2001-12-10 00:00:00.0
Action: CAX600G
NAICS Code(s): 92811
National Security
Original schedule date: 2001-06-30 00:00:00.0
Schedule end date: 2001-11-30 00:00:00.0

EPA ID: SC3570024460
EPA Region: 04
Area Name: LONG TERM MOMITORING FOR MULTIPLE SITES
Actual Date: 2001-11-27 00:00:00.0
Action: CA190 - RFI Report Received
NAICS Code(s): 92811
National Security
Original schedule date: Not reported
Schedule end date: Not reported

EPA ID: SC3570024460
EPA Region: 04
Area Name: EI PROJECT SCHEDULE
Actual Date: 2001-11-26 00:00:00.0
Action: CA640XH
NAICS Code(s): 92811
National Security
Original schedule date: 2001-08-31 00:00:00.0
Schedule end date: 2001-11-30 00:00:00.0

EPA ID: SC3570024460
EPA Region: 04
Area Name: LANDFILL LF-06 - SWMU 68
Actual Date: 2001-11-26 00:00:00.0
Action: CA140 - RFI Workplan Notice Of Deficiency Issued
NAICS Code(s): 92811
National Security
Original schedule date: Not reported
Schedule end date: Not reported

EPA ID: SC3570024460
EPA Region: 04
Area Name: SWMU 55/Fire Training Area #3 & FT - 03
Actual Date: 2001-09-13 00:00:00.0

JOINT BASE CHARLESTON AIR BASE (Continued) **1000226686**

Action: CA200 - RFI Approved
NAICS Code(s): 92811
National Security
Original schedule date: Not reported
Schedule end date: Not reported

EPA ID: SC3570024460
EPA Region: 04
Area Name: EI PROJECT SCHEDULE
Actual Date: 2001-09-10 00:00:00.0
Action: CA184XH
NAICS Code(s): 92811
National Security
Original schedule date: 2001-05-11 00:00:00.0
Schedule end date: 2001-08-04 00:00:00.0

EPA ID: SC3570024460
EPA Region: 04
Area Name: EI PROJECT SCHEDULE
Actual Date: 2001-09-10 00:00:00.0
Action: CA184XG
NAICS Code(s): 92811
National Security
Original schedule date: 2001-05-11 00:00:00.0
Schedule end date: 2001-08-04 00:00:00.0

EPA ID: SC3570024460
EPA Region: 04
Area Name: LANDFILL LF-06 - SWMU 68
Actual Date: 2001-09-10 00:00:00.0
Action: CA110 - RFI Workplan Received
NAICS Code(s): 92811
National Security
Original schedule date: Not reported
Schedule end date: Not reported

EPA ID: SC3570024460
EPA Region: 04
Area Name: SWMU 57
Actual Date: 2001-09-04 00:00:00.0
Action: CA400 - Date For Remedy Selection (CM Imposed)
NAICS Code(s): 92811
National Security
Original schedule date: Not reported
Schedule end date: Not reported

EPA ID: SC3570024460
EPA Region: 04
Area Name: SMWUS 54,67,134,143&AOCS A,D,E,F,G,H,M
Actual Date: 2001-09-04 00:00:00.0
Action: CA550NR
NAICS Code(s): 92811
National Security
Original schedule date: Not reported
Schedule end date: Not reported

EPA ID: SC3570024460

JOINT BASE CHARLESTON AIR BASE (Continued) **1000226686**

EPA Region: 04
Area Name: SWMU 57
Actual Date: 2001-09-04 00:00:00.0
Action: CA999NF - Corrective Action Process Terminated, No Further Action
NAICS Code(s): 92811
National Security
Original schedule date: Not reported
Schedule end date: Not reported

EPA ID: SC3570024460
EPA Region: 04
Area Name: SMWUS 54,67,134,143&AOCS A,D,E,F,G,H,M
Actual Date: 2001-09-04 00:00:00.0
Action: CA400 - Date For Remedy Selection (CM Imposed)
NAICS Code(s): 92811
National Security
Original schedule date: Not reported
Schedule end date: Not reported

EPA ID: SC3570024460
EPA Region: 04
Area Name: SMWUS 54,67,134,143&AOCS A,D,E,F,G,H,M
Actual Date: 2001-09-04 00:00:00.0
Action: CA999NF - Corrective Action Process Terminated, No Further Action
NAICS Code(s): 92811
National Security
Original schedule date: Not reported
Schedule end date: Not reported

EPA ID: SC3570024460
EPA Region: 04
Area Name: SWMU 57
Actual Date: 2001-09-04 00:00:00.0
Action: CA550NR
NAICS Code(s): 92811
National Security
Original schedule date: Not reported
Schedule end date: Not reported

EPA ID: SC3570024460
EPA Region: 04
Area Name: SWMU 57
Actual Date: 2001-09-04 00:00:00.0
Action: CA550NR
NAICS Code(s): 92811
National Security
Original schedule date: Not reported
Schedule end date: Not reported

EPA ID: SC3570024460
EPA Region: 04
Area Name: EI PROJECT SCHEDULE
Actual Date: 2001-08-21 00:00:00.0
Action: CAX600H
NAICS Code(s): 92811
National Security
Original schedule date: 2001-05-31 00:00:00.0

JOINT BASE CHARLESTON AIR BASE (Continued) **1000226686**

Schedule end date: 2001-08-04 00:00:00.0

EPA ID: SC3570024460
EPA Region: 04
Area Name: SWMU 55/Fire Training Area #3 & FT - 03
Actual Date: 2001-06-22 00:00:00.0
Action: CA190 - RFI Report Received
NAICS Code(s): 92811
National Security
Original schedule date: Not reported
Schedule end date: Not reported

EPA ID: SC3570024460
EPA Region: 04
Area Name: SWMU 55/Fire Training Area #3 & FT - 03
Actual Date: 2001-06-22 00:00:00.0
Action: CA190 - RFI Report Received
NAICS Code(s): 92811
National Security
Original schedule date: Not reported
Schedule end date: Not reported

EPA ID: SC3570024460
EPA Region: 04
Area Name: SWMU 55/Fire Training Area #3 & FT - 03
Actual Date: 2001-06-22 00:00:00.0
Action: CA190 - RFI Report Received
NAICS Code(s): 92811
National Security
Original schedule date: Not reported
Schedule end date: Not reported

EPA ID: SC3570024460
EPA Region: 04
Area Name: SWMU'S 74 & 144
Actual Date: 2001-06-07 00:00:00.0
Action: CA200 - RFI Approved
NAICS Code(s): 92811
National Security
Original schedule date: Not reported
Schedule end date: Not reported

EPA ID: SC3570024460
EPA Region: 04
Area Name: SWMU'S 114,137&138 (FOR GW, SEE AREA 12)
Actual Date: 2001-06-07 00:00:00.0
Action: CA200 - RFI Approved
NAICS Code(s): 92811
National Security
Original schedule date: Not reported
Schedule end date: Not reported

EPA ID: SC3570024460
EPA Region: 04
Area Name: EI PROJECT SCHEDULE
Actual Date: 2001-06-06 00:00:00.0
Action: CAX150G

JOINT BASE CHARLESTON AIR BASE (Continued) **1000226686**

NAICS Code(s): 92811
National Security
Original schedule date: 2001-10-30 00:00:00.0
Schedule end date: Not reported

EPA ID: SC3570024460
EPA Region: 04
Area Name: ZONE 2
Actual Date: 2001-06-06 00:00:00.0
Action: CA184
NAICS Code(s): 92811
National Security
Original schedule date: Not reported
Schedule end date: Not reported

EPA ID: SC3570024460
EPA Region: 04
Area Name: SWMU 55/Fire Training Area #3 & FT - 03
Actual Date: 2001-05-25 00:00:00.0
Action: CA630
NAICS Code(s): 92811
National Security
Original schedule date: Not reported
Schedule end date: Not reported

EPA ID: SC3570024460
EPA Region: 04
Area Name: SWMU 55/Fire Training Area #3 & FT - 03
Actual Date: 2001-05-17 00:00:00.0
Action: CA610
NAICS Code(s): 92811
National Security
Original schedule date: Not reported
Schedule end date: Not reported

EPA ID: SC3570024460
EPA Region: 04
Area Name: SWMU'S 114,137&138 (FOR GW, SEE AREA 12)
Actual Date: 2001-04-18 00:00:00.0
Action: CA190 - RFI Report Received
NAICS Code(s): 92811
National Security
Original schedule date: Not reported
Schedule end date: Not reported

EPA ID: SC3570024460
EPA Region: 04
Area Name: SWMU'S 74 & 144
Actual Date: 2001-04-18 00:00:00.0
Action: CA190 - RFI Report Received
NAICS Code(s): 92811
National Security
Original schedule date: Not reported
Schedule end date: Not reported

EPA ID: SC3570024460
EPA Region: 04

JOINT BASE CHARLESTON AIR BASE (Continued) **1000226686**

Area Name: LONG TERM MOMITORING FOR MULTIPLE SITES
Actual Date: 2001-04-13 00:00:00.0
Action: CA190 - RFI Report Received
NAICS Code(s): 92811
National Security
Original schedule date: Not reported
Schedule end date: Not reported

EPA ID: SC3570024460
EPA Region: 04
Area Name: LONG TERM MOMITORING FOR MULTIPLE SITES
Actual Date: 2001-04-13 00:00:00.0
Action: CA190 - RFI Report Received
NAICS Code(s): 92811
National Security
Original schedule date: Not reported
Schedule end date: Not reported

EPA ID: SC3570024460
EPA Region: 04
Area Name: SWMU 55/Fire Training Area #3 & FT - 03
Actual Date: 2001-03-19 00:00:00.0
Action: CA630
NAICS Code(s): 92811
National Security
Original schedule date: Not reported
Schedule end date: Not reported

EPA ID: SC3570024460
EPA Region: 04
Area Name: SWMU 55/Fire Training Area #3 & FT - 03
Actual Date: 2001-03-14 00:00:00.0
Action: CA610
NAICS Code(s): 92811
National Security
Original schedule date: Not reported
Schedule end date: Not reported

EPA ID: SC3570024460
EPA Region: 04
Area Name: ZONE 4 - GW INVESTIGATION[also seq#2&29]
Actual Date: 2001-01-23 00:00:00.0
Action: CA150 - RFI Workplan Approved
NAICS Code(s): 92811
National Security
Original schedule date: Not reported
Schedule end date: Not reported

EPA ID: SC3570024460
EPA Region: 04
Area Name: EI PROJECT SCHEDULE
Actual Date: 2001-01-23 00:00:00.0
Action: CAX110H
NAICS Code(s): 92811
National Security
Original schedule date: 2001-08-31 00:00:00.0
Schedule end date: Not reported

JOINT BASE CHARLESTON AIR BASE (Continued) **1000226686**

EPA ID: SC3570024460
EPA Region: 04
Area Name: SWMU 55/Fire Training Area #3 & FT - 03
Actual Date: 2001-01-23 00:00:00.0
Action: CA630
NAICS Code(s): 92811
National Security
Original schedule date: Not reported
Schedule end date: Not reported

EPA ID: SC3570024460
EPA Region: 04
Area Name: SWMU 55/Fire Training Area #3 & FT - 03
Actual Date: 2001-01-19 00:00:00.0
Action: CA610
NAICS Code(s): 92811
National Security
Original schedule date: Not reported
Schedule end date: Not reported

EPA ID: SC3570024460
EPA Region: 04
Area Name: ZONE 4 - GW INVESTIGATION[also seq#2&29]
Actual Date: 2001-01-05 00:00:00.0
Action: CA110 - RFI Workplan Received
NAICS Code(s): 92811
National Security
Original schedule date: Not reported
Schedule end date: Not reported

EPA ID: SC3570024460
EPA Region: 04
Area Name: EI PROJECT SCHEDULE
Actual Date: 2001-01-05 00:00:00.0
Action: CAX150G
NAICS Code(s): 92811
National Security
Original schedule date: 2000-09-30 00:00:00.0
Schedule end date: Not reported

EPA ID: SC3570024460
EPA Region: 04
Area Name: EI PROJECT SCHEDULE
Actual Date: 2000-12-19 00:00:00.0
Action: CAX150H
NAICS Code(s): 92811
National Security
Original schedule date: 2000-09-30 00:00:00.0
Schedule end date: Not reported

EPA ID: SC3570024460
EPA Region: 04
Area Name: EI PROJECT SCHEDULE
Actual Date: 2000-12-19 00:00:00.0
Action: CAX150G
NAICS Code(s): 92811
National Security

JOINT BASE CHARLESTON AIR BASE (Continued) **1000226686**

Original schedule date: 2000-09-30 00:00:00.0
Schedule end date: Not reported

EPA ID: SC3570024460
EPA Region: 04
Area Name: LANDFILL LF-06 - SWMU 68
Actual Date: 2000-12-19 00:00:00.0
Action: CA150 - RFI Workplan Approved
NAICS Code(s): 92811
National Security
Original schedule date: Not reported
Schedule end date: Not reported

EPA ID: SC3570024460
EPA Region: 04
Area Name: EI PROJECT SCHEDULE
Actual Date: 2000-12-12 00:00:00.0
Action: CA630XH
NAICS Code(s): 92811
National Security
Original schedule date: 2000-09-30 00:00:00.0
Schedule end date: Not reported

EPA ID: SC3570024460
EPA Region: 04
Area Name: EI PROJECT SCHEDULE
Actual Date: 2000-12-12 00:00:00.0
Action: CA630XG
NAICS Code(s): 92811
National Security
Original schedule date: 2000-09-30 00:00:00.0
Schedule end date: Not reported

EPA ID: SC3570024460
EPA Region: 04
Area Name: ZONE 4 - GW INVESTIGATION[also seq#2&29]
Actual Date: 2000-12-12 00:00:00.0
Action: CA630
NAICS Code(s): 92811
National Security
Original schedule date: Not reported
Schedule end date: Not reported

EPA ID: SC3570024460
EPA Region: 04
Area Name: EI PROJECT SCHEDULE
Actual Date: 2000-12-04 00:00:00.0
Action: CAX600H
NAICS Code(s): 92811
National Security
Original schedule date: 2000-09-30 00:00:00.0
Schedule end date: Not reported

EPA ID: SC3570024460
EPA Region: 04
Area Name: LANDFILL LF-06 - SWMU 68
Actual Date: 2000-11-28 00:00:00.0

JOINT BASE CHARLESTON AIR BASE (Continued) **1000226686**

Action: CA110 - RFI Workplan Received
NAICS Code(s): 92811
National Security
Original schedule date: Not reported
Schedule end date: Not reported

EPA ID: SC3570024460
EPA Region: 04
Area Name: ZONE 4 - GW INVESTIGATION[also seq#2&29]
Actual Date: 2000-11-15 00:00:00.0
Action: CA610
NAICS Code(s): 92811
National Security
Original schedule date: Not reported
Schedule end date: Not reported

EPA ID: SC3570024460
EPA Region: 04
Area Name: SWMU 55/Fire Training Area #3 & FT - 03
Actual Date: 2000-11-09 00:00:00.0
Action: CA620
NAICS Code(s): 92811
National Security
Original schedule date: Not reported
Schedule end date: Not reported

EPA ID: SC3570024460
EPA Region: 04
Area Name: SWMU 55/Fire Training Area #3 & FT - 03
Actual Date: 2000-10-31 00:00:00.0
Action: CA630
NAICS Code(s): 92811
National Security
Original schedule date: Not reported
Schedule end date: Not reported

EPA ID: SC3570024460
EPA Region: 04
Area Name: EI PROJECT SCHEDULE
Actual Date: 2000-10-27 00:00:00.0
Action: CAX600H
NAICS Code(s): 92811
National Security
Original schedule date: 2001-09-30 00:00:00.0
Schedule end date: 2001-10-30 00:00:00.0

EPA ID: SC3570024460
EPA Region: 04
Area Name: SWMU 55/Fire Training Area #3 & FT - 03
Actual Date: 2000-10-27 00:00:00.0
Action: CA610
NAICS Code(s): 92811
National Security
Original schedule date: Not reported
Schedule end date: Not reported

EPA ID: SC3570024460

JOINT BASE CHARLESTON AIR BASE (Continued) **1000226686**

EPA Region: 04
Area Name: EI PROJECT SCHEDULE
Actual Date: 2000-10-27 00:00:00.0
Action: CA630XH
NAICS Code(s): 92811
National Security
Original schedule date: 2001-06-30 00:00:00.0
Schedule end date: 2001-09-15 00:00:00.0

EPA ID: SC3570024460
EPA Region: 04
Area Name: ENTIRE FACILITY
Actual Date: 2000-10-25 00:00:00.0
Action: CA200 - RFI Approved
NAICS Code(s): 92811
National Security
Original schedule date: Not reported
Schedule end date: Not reported

EPA ID: SC3570024460
EPA Region: 04
Area Name: SWMU'S 74 & 144
Actual Date: 2000-10-12 00:00:00.0
Action: CA186
NAICS Code(s): 92811
National Security
Original schedule date: Not reported
Schedule end date: Not reported

EPA ID: SC3570024460
EPA Region: 04
Area Name: SWMU'S 114,137&138 (FOR GW, SEE AREA 12)
Actual Date: 2000-10-12 00:00:00.0
Action: CA186
NAICS Code(s): 92811
National Security
Original schedule date: Not reported
Schedule end date: Not reported

EPA ID: SC3570024460
EPA Region: 04
Area Name: LANDFILL LF-06 - SWMU 68
Actual Date: 2000-09-29 00:00:00.0
Action: CA140 - RFI Workplan Notice Of Deficiency Issued
NAICS Code(s): 92811
National Security
Original schedule date: Not reported
Schedule end date: Not reported

EPA ID: SC3570024460
EPA Region: 04
Area Name: LANDFILL LF-06 - SWMU 68
Actual Date: 2000-09-29 00:00:00.0
Action: CA140 - RFI Workplan Notice Of Deficiency Issued
NAICS Code(s): 92811
National Security
Original schedule date: Not reported

JOINT BASE CHARLESTON AIR BASE (Continued) **1000226686**

Schedule end date: Not reported

EPA ID: SC3570024460
EPA Region: 04
Area Name: LANDFILL LF-06 - SWMU 68
Actual Date: 2000-09-29 00:00:00.0
Action: CA140 - RFI Workplan Notice Of Deficiency Issued
NAICS Code(s): 92811
National Security
Original schedule date: Not reported
Schedule end date: Not reported

EPA ID: SC3570024460
EPA Region: 04
Area Name: SWMU 55/Fire Training Area #3 & FT - 03
Actual Date: 2000-09-07 00:00:00.0
Action: CA610
NAICS Code(s): 92811
National Security
Original schedule date: Not reported
Schedule end date: Not reported

EPA ID: SC3570024460
EPA Region: 04
Area Name: SWMU'S 114,137&138 (FOR GW, SEE AREA 12)
Actual Date: 2000-08-10 00:00:00.0
Action: CA999NF - Corrective Action Process Terminated, No Further Action
NAICS Code(s): 92811
National Security
Original schedule date: Not reported
Schedule end date: Not reported

EPA ID: SC3570024460
EPA Region: 04
Area Name: AOC R (TAXIWAY E JP-4 PIPELINE LEAK)
Actual Date: 2000-08-10 00:00:00.0
Action: CA070YE - RFA Determination Of Need For An RFI, RFI is Necessary
NAICS Code(s): 92811
National Security
Original schedule date: Not reported
Schedule end date: Not reported

EPA ID: SC3570024460
EPA Region: 04
Area Name: AOC S - Radar Annex TCE Plume
Actual Date: 2000-08-10 00:00:00.0
Action: CA070YE - RFA Determination Of Need For An RFI, RFI is Necessary
NAICS Code(s): 92811
National Security
Original schedule date: Not reported
Schedule end date: Not reported

EPA ID: SC3570024460
EPA Region: 04
Area Name: SWMU'S 114,137&138 (FOR GW, SEE AREA 12)
Actual Date: 2000-08-10 00:00:00.0
Action: CA400 - Date For Remedy Selection (CM Imposed)

JOINT BASE CHARLESTON AIR BASE (Continued) **1000226686**

NAICS Code(s): 92811
National Security
Original schedule date: Not reported
Schedule end date: Not reported

EPA ID: SC3570024460
EPA Region: 04
Area Name: SWMU'S 74 & 144
Actual Date: 2000-08-10 00:00:00.0
Action: CA400 - Date For Remedy Selection (CM Imposed)
NAICS Code(s): 92811
National Security
Original schedule date: Not reported
Schedule end date: Not reported

EPA ID: SC3570024460
EPA Region: 04
Area Name: SWMU'S 74 & 144
Actual Date: 2000-08-10 00:00:00.0
Action: CA400 - Date For Remedy Selection (CM Imposed)
NAICS Code(s): 92811
National Security
Original schedule date: Not reported
Schedule end date: Not reported

EPA ID: SC3570024460
EPA Region: 04
Area Name: AOC C - BLDG 503 PCB TRANSFORMER LEAK
Actual Date: 2000-08-10 00:00:00.0
Action: CA999NF - Corrective Action Process Terminated, No Further Action
NAICS Code(s): 92811
National Security
Original schedule date: Not reported
Schedule end date: Not reported

EPA ID: SC3570024460
EPA Region: 04
Area Name: SWMU'S 74 & 144
Actual Date: 2000-08-10 00:00:00.0
Action: CA550NR
NAICS Code(s): 92811
National Security
Original schedule date: Not reported
Schedule end date: Not reported

EPA ID: SC3570024460
EPA Region: 04
Area Name: AOC C - BLDG 503 PCB TRANSFORMER LEAK
Actual Date: 2000-08-10 00:00:00.0
Action: CA999NF - Corrective Action Process Terminated, No Further Action
NAICS Code(s): 92811
National Security
Original schedule date: Not reported
Schedule end date: Not reported

EPA ID: SC3570024460
EPA Region: 04

JOINT BASE CHARLESTON AIR BASE (Continued) **1000226686**

Area Name: SWMU 11 - HYDRAULIC FLUID TANK
Actual Date: 2000-08-10 00:00:00.0
Action: CA999NF - Corrective Action Process Terminated, No Further Action
NAICS Code(s): 92811
National Security
Original schedule date: Not reported
Schedule end date: Not reported

EPA ID: SC3570024460
EPA Region: 04
Area Name: SWMU 12 - JP4 TANK
Actual Date: 2000-08-10 00:00:00.0
Action: CA999NF - Corrective Action Process Terminated, No Further Action
NAICS Code(s): 92811
National Security
Original schedule date: Not reported
Schedule end date: Not reported

EPA ID: SC3570024460
EPA Region: 04
Area Name: SWMU 12 - JP4 TANK
Actual Date: 2000-08-10 00:00:00.0
Action: CA999NF - Corrective Action Process Terminated, No Further Action
NAICS Code(s): 92811
National Security
Original schedule date: Not reported
Schedule end date: Not reported

EPA ID: SC3570024460
EPA Region: 04
Area Name: SWMU'S 74 & 144
Actual Date: 2000-08-10 00:00:00.0
Action: CA550NR
NAICS Code(s): 92811
National Security
Original schedule date: Not reported
Schedule end date: Not reported

EPA ID: SC3570024460
EPA Region: 04
Area Name: SWMU'S 74 & 144
Actual Date: 2000-08-10 00:00:00.0
Action: CA999NF - Corrective Action Process Terminated, No Further Action
NAICS Code(s): 92811
National Security
Original schedule date: Not reported
Schedule end date: Not reported

EPA ID: SC3570024460
EPA Region: 04
Area Name: AOC C - BLDG 503 PCB TRANSFORMER LEAK
Actual Date: 2000-08-10 00:00:00.0
Action: CA400 - Date For Remedy Selection (CM Imposed)
NAICS Code(s): 92811
National Security
Original schedule date: Not reported
Schedule end date: Not reported

JOINT BASE CHARLESTON AIR BASE (Continued) **1000226686**

EPA ID: SC3570024460
EPA Region: 04
Area Name: SWMU 11 - HYDRAULIC FLUID TANK
Actual Date: 2000-08-10 00:00:00.0
Action: CA400 - Date For Remedy Selection (CM Imposed)
NAICS Code(s): 92811
National Security
Original schedule date: Not reported
Schedule end date: Not reported

EPA ID: SC3570024460
EPA Region: 04
Area Name: SWMU 12 - JP4 TANK
Actual Date: 2000-08-10 00:00:00.0
Action: CA400 - Date For Remedy Selection (CM Imposed)
NAICS Code(s): 92811
National Security
Original schedule date: Not reported
Schedule end date: Not reported

EPA ID: SC3570024460
EPA Region: 04
Area Name: SWMU'S 114,137&138 (FOR GW, SEE AREA 12)
Actual Date: 2000-08-10 00:00:00.0
Action: CA999NF - Corrective Action Process Terminated, No Further Action
NAICS Code(s): 92811
National Security
Original schedule date: Not reported
Schedule end date: Not reported

EPA ID: SC3570024460
EPA Region: 04
Area Name: SWMU'S 74 & 144
Actual Date: 2000-08-10 00:00:00.0
Action: CA550NR
NAICS Code(s): 92811
National Security
Original schedule date: Not reported
Schedule end date: Not reported

EPA ID: SC3570024460
EPA Region: 04
Area Name: SWMU'S 74 & 144
Actual Date: 2000-08-10 00:00:00.0
Action: CA400 - Date For Remedy Selection (CM Imposed)
NAICS Code(s): 92811
National Security
Original schedule date: Not reported
Schedule end date: Not reported

EPA ID: SC3570024460
EPA Region: 04
Area Name: SWMU 11 - HYDRAULIC FLUID TANK
Actual Date: 2000-08-10 00:00:00.0
Action: CA999NF - Corrective Action Process Terminated, No Further Action
NAICS Code(s): 92811
National Security

JOINT BASE CHARLESTON AIR BASE (Continued) **1000226686**

Original schedule date: Not reported
Schedule end date: Not reported

EPA ID: SC3570024460
EPA Region: 04
Area Name: SWMU'S 114,137&138 (FOR GW, SEE AREA 12)
Actual Date: 2000-08-10 00:00:00.0
Action: CA550NR
NAICS Code(s): 92811
National Security
Original schedule date: Not reported
Schedule end date: Not reported

EPA ID: SC3570024460
EPA Region: 04
Area Name: SWMU'S 74 & 144
Actual Date: 2000-08-10 00:00:00.0
Action: CA999NF - Corrective Action Process Terminated, No Further Action
NAICS Code(s): 92811
National Security
Original schedule date: Not reported
Schedule end date: Not reported

EPA ID: SC3570024460
EPA Region: 04
Area Name: SWMU'S 114,137&138 (FOR GW, SEE AREA 12)
Actual Date: 2000-08-10 00:00:00.0
Action: CA999NF - Corrective Action Process Terminated, No Further Action
NAICS Code(s): 92811
National Security
Original schedule date: Not reported
Schedule end date: Not reported

EPA ID: SC3570024460
EPA Region: 04
Area Name: SWMU'S 74 & 144
Actual Date: 2000-08-10 00:00:00.0
Action: CA999NF - Corrective Action Process Terminated, No Further Action
NAICS Code(s): 92811
National Security
Original schedule date: Not reported
Schedule end date: Not reported

EPA ID: SC3570024460
EPA Region: 04
Area Name: SWMU'S 114,137&138 (FOR GW, SEE AREA 12)
Actual Date: 2000-08-10 00:00:00.0
Action: CA550NR
NAICS Code(s): 92811
National Security
Original schedule date: Not reported
Schedule end date: Not reported

EPA ID: SC3570024460
EPA Region: 04
Area Name: SWMU'S 114,137&138 (FOR GW, SEE AREA 12)
Actual Date: 2000-08-10 00:00:00.0

JOINT BASE CHARLESTON AIR BASE (Continued) **1000226686**

Action: CA400 - Date For Remedy Selection (CM Imposed)
NAICS Code(s): 92811
National Security
Original schedule date: Not reported
Schedule end date: Not reported

EPA ID: SC3570024460
EPA Region: 04
Area Name: ZONE 4 - GW INVESTIGATION[also seq#2&29]
Actual Date: 2000-08-09 00:00:00.0
Action: CA620
NAICS Code(s): 92811
National Security
Original schedule date: Not reported
Schedule end date: Not reported

EPA ID: SC3570024460
EPA Region: 04
Area Name: SWMU'S 74 & 144
Actual Date: 2000-08-01 00:00:00.0
Action: CA184
NAICS Code(s): 92811
National Security
Original schedule date: Not reported
Schedule end date: Not reported

EPA ID: SC3570024460
EPA Region: 04
Area Name: SWMU'S 114,137&138 (FOR GW, SEE AREA 12)
Actual Date: 2000-08-01 00:00:00.0
Action: CA184
NAICS Code(s): 92811
National Security
Original schedule date: Not reported
Schedule end date: Not reported

EPA ID: SC3570024460
EPA Region: 04
Area Name: LONG TERM MOMITORING FOR MULTIPLE SITES
Actual Date: 2000-07-28 00:00:00.0
Action: CA190 - RFI Report Received
NAICS Code(s): 92811
National Security
Original schedule date: Not reported
Schedule end date: Not reported

EPA ID: SC3570024460
EPA Region: 04
Area Name: LONG TERM MOMITORING FOR MULTIPLE SITES
Actual Date: 2000-07-28 00:00:00.0
Action: CA190 - RFI Report Received
NAICS Code(s): 92811
National Security
Original schedule date: Not reported
Schedule end date: Not reported

EPA ID: SC3570024460

JOINT BASE CHARLESTON AIR BASE (Continued) **1000226686**

EPA Region: 04
Area Name: LANDFILL LF-06 - SWMU 68
Actual Date: 2000-07-27 00:00:00.0
Action: CA110 - RFI Workplan Received
NAICS Code(s): 92811
National Security
Original schedule date: Not reported
Schedule end date: Not reported

EPA ID: SC3570024460
EPA Region: 04
Area Name: LANDFILL LF-06 - SWMU 68
Actual Date: 2000-07-27 00:00:00.0
Action: CA110 - RFI Workplan Received
NAICS Code(s): 92811
National Security
Original schedule date: Not reported
Schedule end date: Not reported

EPA ID: SC3570024460
EPA Region: 04
Area Name: EI PROJECT SCHEDULE
Actual Date: 2000-07-25 00:00:00.0
Action: CA184XH
NAICS Code(s): 92811
National Security
Original schedule date: 2000-09-30 00:00:00.0
Schedule end date: Not reported

EPA ID: SC3570024460
EPA Region: 04
Area Name: SWMUS 61, 72 & 73
Actual Date: 2000-07-25 00:00:00.0
Action: CA190 - RFI Report Received
NAICS Code(s): 92811
National Security
Original schedule date: Not reported
Schedule end date: Not reported

EPA ID: SC3570024460
EPA Region: 04
Area Name: SWMUS 61, 72 & 73
Actual Date: 2000-07-25 00:00:00.0
Action: CA184
NAICS Code(s): 92811
National Security
Original schedule date: Not reported
Schedule end date: Not reported

EPA ID: SC3570024460
EPA Region: 04
Area Name: SWMUS 61, 72 & 73
Actual Date: 2000-07-25 00:00:00.0
Action: CA184
NAICS Code(s): 92811
National Security
Original schedule date: Not reported

JOINT BASE CHARLESTON AIR BASE (Continued) **1000226686**

Schedule end date: Not reported

EPA ID: SC3570024460
EPA Region: 04
Area Name: EI PROJECT SCHEDULE
Actual Date: 2000-07-25 00:00:00.0
Action: CA184XG
NAICS Code(s): 92811
National Security
Original schedule date: 2000-09-30 00:00:00.0
Schedule end date: Not reported

EPA ID: SC3570024460
EPA Region: 04
Area Name: ZONE 4 - GW INVESTIGATION[also seq#2&29]
Actual Date: 2000-07-19 00:00:00.0
Action: CA140 - RFI Workplan Notice Of Deficiency Issued
NAICS Code(s): 92811
National Security
Original schedule date: Not reported
Schedule end date: Not reported

EPA ID: SC3570024460
EPA Region: 04
Area Name: ZONE 4 - GW INVESTIGATION[also seq#2&29]
Actual Date: 2000-07-17 00:00:00.0
Action: CA610
NAICS Code(s): 92811
National Security
Original schedule date: Not reported
Schedule end date: Not reported

EPA ID: SC3570024460
EPA Region: 04
Area Name: ENTIRE FACILITY
Actual Date: 2000-06-30 00:00:00.0
Action: CA190 - RFI Report Received
NAICS Code(s): 92811
National Security
Original schedule date: Not reported
Schedule end date: Not reported

EPA ID: SC3570024460
EPA Region: 04
Area Name: ZONE 4 - GW INVESTIGATION[also seq#2&29]
Actual Date: 2000-05-24 00:00:00.0
Action: CA110 - RFI Workplan Received
NAICS Code(s): 92811
National Security
Original schedule date: Not reported
Schedule end date: Not reported

EPA ID: SC3570024460
EPA Region: 04
Area Name: ENTIRE FACILITY
Actual Date: 2000-05-15 00:00:00.0
Action: CA200 - RFI Approved

JOINT BASE CHARLESTON AIR BASE (Continued) **1000226686**

NAICS Code(s): 92811
National Security
Original schedule date: Not reported
Schedule end date: Not reported

EPA ID: SC3570024460
EPA Region: 04
Area Name: ENTIRE FACILITY
Actual Date: 2000-05-15 00:00:00.0
Action: CA070 - RFA Determination Of Need For An RFI
NAICS Code(s): 92811
National Security
Original schedule date: Not reported
Schedule end date: Not reported

EPA ID: SC3570024460
EPA Region: 04
Area Name: ENTIRE FACILITY
Actual Date: 2000-04-17 00:00:00.0
Action: CA190 - RFI Report Received
NAICS Code(s): 92811
National Security
Original schedule date: Not reported
Schedule end date: Not reported

EPA ID: SC3570024460
EPA Region: 04
Area Name: SWMU 13 - SYNTHETIC OIL TANK
Actual Date: 2000-04-10 00:00:00.0
Action: CA999NF - Corrective Action Process Terminated, No Further Action
NAICS Code(s): 92811
National Security
Original schedule date: Not reported
Schedule end date: Not reported

EPA ID: SC3570024460
EPA Region: 04
Area Name: SWMU 14 - MIXED OIL TANK
Actual Date: 2000-04-10 00:00:00.0
Action: CA999NF - Corrective Action Process Terminated, No Further Action
NAICS Code(s): 92811
National Security
Original schedule date: Not reported
Schedule end date: Not reported

EPA ID: SC3570024460
EPA Region: 04
Area Name: SWMU 13 - SYNTHETIC OIL TANK
Actual Date: 2000-04-10 00:00:00.0
Action: CA999NF - Corrective Action Process Terminated, No Further Action
NAICS Code(s): 92811
National Security
Original schedule date: Not reported
Schedule end date: Not reported

EPA ID: SC3570024460
EPA Region: 04

JOINT BASE CHARLESTON AIR BASE (Continued) **1000226686**

Area Name: SWMU 14 - MIXED OIL TANK
Actual Date: 2000-04-10 00:00:00.0
Action: CA999RM - Corrective Action Process Terminated, Remedial Activities Completed
NAICS Code(s): 92811
National Security
Original schedule date: Not reported
Schedule end date: Not reported

EPA ID: SC3570024460
EPA Region: 04
Area Name: SWMU 14 - MIXED OIL TANK
Actual Date: 2000-04-10 00:00:00.0
Action: CA400 - Date For Remedy Selection (CM Imposed)
NAICS Code(s): 92811
National Security
Original schedule date: Not reported
Schedule end date: Not reported

EPA ID: SC3570024460
EPA Region: 04
Area Name: SWMU 13 - SYNTHETIC OIL TANK
Actual Date: 2000-04-10 00:00:00.0
Action: CA400 - Date For Remedy Selection (CM Imposed)
NAICS Code(s): 92811
National Security
Original schedule date: Not reported
Schedule end date: Not reported

EPA ID: SC3570024460
EPA Region: 04
Area Name: SWMU 55/Fire Training Area #3 & FT - 03
Actual Date: 2000-03-16 00:00:00.0
Action: CA186
NAICS Code(s): 92811
National Security
Original schedule date: Not reported
Schedule end date: Not reported

EPA ID: SC3570024460
EPA Region: 04
Area Name: SWMU 55/Fire Training Area #3 & FT - 03
Actual Date: 2000-03-06 00:00:00.0
Action: CA186
NAICS Code(s): 92811
National Security
Original schedule date: Not reported
Schedule end date: Not reported

EPA ID: SC3570024460
EPA Region: 04
Area Name: SWMU 55/Fire Training Area #3 & FT - 03
Actual Date: 2000-01-24 00:00:00.0
Action: CA184
NAICS Code(s): 92811
National Security
Original schedule date: Not reported

JOINT BASE CHARLESTON AIR BASE (Continued) **1000226686**

Schedule end date: Not reported

EPA ID: SC3570024460
EPA Region: 04
Area Name: ZONE 4 - GW INVESTIGATION[also seq#2&29]
Actual Date: 1999-11-08 00:00:00.0
Action: CA645
NAICS Code(s): 92811
National Security
Original schedule date: Not reported
Schedule end date: Not reported

EPA ID: SC3570024460
EPA Region: 04
Area Name: ZONE 4 - GW INVESTIGATION[also seq#2&29]
Actual Date: 1999-10-28 00:00:00.0
Action: CA610
NAICS Code(s): 92811
National Security
Original schedule date: Not reported
Schedule end date: Not reported

EPA ID: SC3570024460
EPA Region: 04
Area Name: SWMU'S 114,137&138 (FOR GW, SEE AREA 12)
Actual Date: 1999-10-27 00:00:00.0
Action: CA150 - RFI Workplan Approved
NAICS Code(s): 92811
National Security
Original schedule date: Not reported
Schedule end date: Not reported

EPA ID: SC3570024460
EPA Region: 04
Area Name: SWMU'S 74 & 144
Actual Date: 1999-10-27 00:00:00.0
Action: CA150 - RFI Workplan Approved
NAICS Code(s): 92811
National Security
Original schedule date: Not reported
Schedule end date: Not reported

EPA ID: SC3570024460
EPA Region: 04
Area Name: SWMU'S 74 & 144
Actual Date: 1999-10-04 00:00:00.0
Action: CA110 - RFI Workplan Received
NAICS Code(s): 92811
National Security
Original schedule date: Not reported
Schedule end date: Not reported

EPA ID: SC3570024460
EPA Region: 04
Area Name: SWMU'S 114,137&138 (FOR GW, SEE AREA 12)
Actual Date: 1999-10-04 00:00:00.0
Action: CA110 - RFI Workplan Received

JOINT BASE CHARLESTON AIR BASE (Continued) **1000226686**

NAICS Code(s): 92811
National Security
Original schedule date: Not reported
Schedule end date: Not reported

EPA ID: SC3570024460
EPA Region: 04
Area Name: ZONE 4 - GW INVESTIGATION[also seq#2&29]
Actual Date: 1999-08-30 00:00:00.0
Action: CA620
NAICS Code(s): 92811
National Security
Original schedule date: Not reported
Schedule end date: Not reported

EPA ID: SC3570024460
EPA Region: 04
Area Name: ZONE 4 - GW INVESTIGATION[also seq#2&29]
Actual Date: 1999-08-30 00:00:00.0
Action: CA120 - RFI Workplan Modification Requested By Agency
NAICS Code(s): 92811
National Security
Original schedule date: Not reported
Schedule end date: Not reported

EPA ID: SC3570024460
EPA Region: 04
Area Name: SWMU 57
Actual Date: 1999-08-16 00:00:00.0
Action: CA375 - Decision On Petition For No Further Action
NAICS Code(s): 92811
National Security
Original schedule date: Not reported
Schedule end date: Not reported

EPA ID: SC3570024460
EPA Region: 04
Area Name: SWMU 57
Actual Date: 1999-08-04 00:00:00.0
Action: CA370 - Petition For No Further Action Receipt Date
NAICS Code(s): 92811
National Security
Original schedule date: Not reported
Schedule end date: Not reported

EPA ID: SC3570024460
EPA Region: 04
Area Name: ZONE 2
Actual Date: 1999-06-22 00:00:00.0
Action: CA186
NAICS Code(s): 92811
National Security
Original schedule date: Not reported
Schedule end date: Not reported

EPA ID: SC3570024460
EPA Region: 04

JOINT BASE CHARLESTON AIR BASE (Continued) **1000226686**

Area Name: SWMU 55/Fire Training Area #3 & FT - 03
Actual Date: 1999-04-21 00:00:00.0
Action: CA186
NAICS Code(s): 92811
National Security
Original schedule date: Not reported
Schedule end date: Not reported

EPA ID: SC3570024460
EPA Region: 04
Area Name: ZONE 4 - GW INVESTIGATION[also seq#2&29]
Actual Date: 1999-03-17 00:00:00.0
Action: CA610
NAICS Code(s): 92811
National Security
Original schedule date: Not reported
Schedule end date: Not reported

EPA ID: SC3570024460
EPA Region: 04
Area Name: ZONE 4 - GW INVESTIGATION[also seq#2&29]
Actual Date: 1999-03-17 00:00:00.0
Action: CA110 - RFI Workplan Received
NAICS Code(s): 92811
National Security
Original schedule date: Not reported
Schedule end date: Not reported

EPA ID: SC3570024460
EPA Region: 04
Area Name: SWMU'S 74 & 144
Actual Date: 1999-03-11 00:00:00.0
Action: CA645
NAICS Code(s): 92811
National Security
Original schedule date: Not reported
Schedule end date: Not reported

EPA ID: SC3570024460
EPA Region: 04
Area Name: ZONE 4 - GW INVESTIGATION[also seq#2&29]
Actual Date: 1999-03-11 00:00:00.0
Action: CA610
NAICS Code(s): 92811
National Security
Original schedule date: Not reported
Schedule end date: Not reported

EPA ID: SC3570024460
EPA Region: 04
Area Name: ZONE 2
Actual Date: 1999-03-11 00:00:00.0
Action: CA645
NAICS Code(s): 92811
National Security
Original schedule date: Not reported
Schedule end date: Not reported

JOINT BASE CHARLESTON AIR BASE (Continued) **1000226686**

EPA ID: SC3570024460
EPA Region: 04
Area Name: SWMU'S 74 & 144
Actual Date: 1999-03-11 00:00:00.0
Action: CA186
NAICS Code(s): 92811
National Security
Original schedule date: Not reported
Schedule end date: Not reported

EPA ID: SC3570024460
EPA Region: 04
Area Name: SWMU'S 114,137&138 (FOR GW, SEE AREA 12)
Actual Date: 1999-03-11 00:00:00.0
Action: CA186
NAICS Code(s): 92811
National Security
Original schedule date: Not reported
Schedule end date: Not reported

EPA ID: SC3570024460
EPA Region: 04
Area Name: SWMU'S 114,137&138 (FOR GW, SEE AREA 12)
Actual Date: 1999-03-11 00:00:00.0
Action: CA645
NAICS Code(s): 92811
National Security
Original schedule date: Not reported
Schedule end date: Not reported

EPA ID: SC3570024460
EPA Region: 04
Area Name: SWMU'S 114,137&138 (FOR GW, SEE AREA 12)
Actual Date: 1999-03-11 00:00:00.0
Action: CA645
NAICS Code(s): 92811
National Security
Original schedule date: Not reported
Schedule end date: Not reported

EPA ID: SC3570024460
EPA Region: 04
Area Name: SMWUS 54,67,134,143&AOCS A,D,E,F,G,H,M
Actual Date: 1999-03-02 00:00:00.0
Action: CA186
NAICS Code(s): 92811
National Security
Original schedule date: Not reported
Schedule end date: Not reported

EPA ID: SC3570024460
EPA Region: 04
Area Name: SMWUS 54,67,134,143&AOCS A,D,E,F,G,H,M
Actual Date: 1999-03-02 00:00:00.0
Action: CA999 - Corrective Action Process Terminated
NAICS Code(s): 92811
National Security

JOINT BASE CHARLESTON AIR BASE (Continued) **1000226686**

Original schedule date: Not reported
Schedule end date: Not reported

EPA ID: SC3570024460
EPA Region: 04
Area Name: ZONE 2
Actual Date: 1999-02-12 00:00:00.0
Action: CA184
NAICS Code(s): 92811
National Security
Original schedule date: Not reported
Schedule end date: Not reported

EPA ID: SC3570024460
EPA Region: 04
Area Name: LANDFILL LF-06 - SWMU 68
Actual Date: 1999-01-27 00:00:00.0
Action: CA200 - RFI Approved
NAICS Code(s): 92811
National Security
Original schedule date: Not reported
Schedule end date: Not reported

EPA ID: SC3570024460
EPA Region: 04
Area Name: LANDFILL LF-06 - SWMU 68
Actual Date: 1998-11-13 00:00:00.0
Action: CA186
NAICS Code(s): 92811
National Security
Original schedule date: Not reported
Schedule end date: Not reported

EPA ID: SC3570024460
EPA Region: 04
Area Name: ENTIRE FACILITY
Actual Date: 1998-09-30 00:00:00.0
Action: CA725IN - Current Human Exposures Under Control, More information is needed to make a determination
NAICS Code(s): 92811
National Security
Original schedule date: Not reported
Schedule end date: Not reported

EPA ID: SC3570024460
EPA Region: 04
Area Name: ENTIRE FACILITY
Actual Date: 1998-09-30 00:00:00.0
Action: CA750NO - Migration of Contaminated Groundwater under Control, Unacceptable migration of contaminated groundwater is observed or expected
NAICS Code(s): 92811
National Security
Original schedule date: Not reported
Schedule end date: Not reported

EPA ID: SC3570024460

JOINT BASE CHARLESTON AIR BASE (Continued) **1000226686**

EPA Region: 04
Area Name: LANDFILL LF-06 - SWMU 68
Actual Date: 1998-07-15 00:00:00.0
Action: CA184
NAICS Code(s): 92811
National Security
Original schedule date: Not reported
Schedule end date: Not reported

EPA ID: SC3570024460
EPA Region: 04
Area Name: SMWUS 54,67,134,143&AOCS A,D,E,F,G,H,M
Actual Date: 1998-07-09 00:00:00.0
Action: CA105
NAICS Code(s): 92811
National Security
Original schedule date: Not reported
Schedule end date: Not reported

EPA ID: SC3570024460
EPA Region: 04
Area Name: SWMU'S 74 & 144
Actual Date: 1998-06-15 00:00:00.0
Action: CA645
NAICS Code(s): 92811
National Security
Original schedule date: Not reported
Schedule end date: Not reported

EPA ID: SC3570024460
EPA Region: 04
Area Name: SWMU'S 114,137&138 (FOR GW, SEE AREA 12)
Actual Date: 1998-06-15 00:00:00.0
Action: CA645
NAICS Code(s): 92811
National Security
Original schedule date: Not reported
Schedule end date: Not reported

EPA ID: SC3570024460
EPA Region: 04
Area Name: SWMU 55/Fire Training Area #3 & FT - 03
Actual Date: 1998-06-08 00:00:00.0
Action: CA184
NAICS Code(s): 92811
National Security
Original schedule date: Not reported
Schedule end date: Not reported

EPA ID: SC3570024460
EPA Region: 04
Area Name: LANDFILL LF-06 - SWMU 68
Actual Date: 1998-03-13 00:00:00.0
Action: CA186
NAICS Code(s): 92811
National Security
Original schedule date: Not reported

JOINT BASE CHARLESTON AIR BASE (Continued) **1000226686**

Schedule end date: Not reported

EPA ID: SC3570024460
EPA Region: 04
Area Name: LANDFILL LF-06 - SWMU 68
Actual Date: 1997-11-24 00:00:00.0
Action: CA184
NAICS Code(s): 92811
National Security
Original schedule date: Not reported
Schedule end date: Not reported

EPA ID: SC3570024460
EPA Region: 04
Area Name: LANDFILL LF-06 - SWMU 68
Actual Date: 1997-11-24 00:00:00.0
Action: CA334
NAICS Code(s): 92811
National Security
Original schedule date: Not reported
Schedule end date: Not reported

EPA ID: SC3570024460
EPA Region: 04
Area Name: LONG TERM MOMITORING FOR MULTIPLE SITES
Actual Date: 1997-10-17 00:00:00.0
Action: CA150 - RFI Workplan Approved
NAICS Code(s): 92811
National Security
Original schedule date: Not reported
Schedule end date: Not reported

EPA ID: SC3570024460
EPA Region: 04
Area Name: SWMUS 61, 72 & 73
Actual Date: 1997-09-23 00:00:00.0
Action: CA260 - CMS Workplan Received
NAICS Code(s): 92811
National Security
Original schedule date: Not reported
Schedule end date: Not reported

EPA ID: SC3570024460
EPA Region: 04
Area Name: SWMUS 61, 72 & 73
Actual Date: 1997-09-23 00:00:00.0
Action: CA110 - RFI Workplan Received
NAICS Code(s): 92811
National Security
Original schedule date: Not reported
Schedule end date: Not reported

EPA ID: SC3570024460
EPA Region: 04
Area Name: LONG TERM MOMITORING FOR MULTIPLE SITES
Actual Date: 1997-08-25 00:00:00.0
Action: CA110 - RFI Workplan Received

JOINT BASE CHARLESTON AIR BASE (Continued) **1000226686**

NAICS Code(s): 92811
National Security
Original schedule date: Not reported
Schedule end date: Not reported

EPA ID: SC3570024460
EPA Region: 04
Area Name: SWMU 131
Actual Date: 1997-07-22 00:00:00.0
Action: CA370 - Petition For No Further Action Receipt Date
NAICS Code(s): 92811
National Security
Original schedule date: Not reported
Schedule end date: Not reported

EPA ID: SC3570024460
EPA Region: 04
Area Name: SWMUS 61, 72 & 73
Actual Date: 1997-06-16 00:00:00.0
Action: CA140 - RFI Workplan Notice Of Deficiency Issued
NAICS Code(s): 92811
National Security
Original schedule date: Not reported
Schedule end date: Not reported

EPA ID: SC3570024460
EPA Region: 04
Area Name: SWMU 55/Fire Training Area #3 & FT - 03
Actual Date: 1997-05-07 00:00:00.0
Action: CA630
NAICS Code(s): 92811
National Security
Original schedule date: Not reported
Schedule end date: Not reported

EPA ID: SC3570024460
EPA Region: 04
Area Name: SWMU 55/Fire Training Area #3 & FT - 03
Actual Date: 1997-05-01 00:00:00.0
Action: CA610
NAICS Code(s): 92811
National Security
Original schedule date: Not reported
Schedule end date: Not reported

EPA ID: SC3570024460
EPA Region: 04
Area Name: LONG TERM MOMITORING FOR MULTIPLE SITES
Actual Date: 1997-03-18 00:00:00.0
Action: CA110 - RFI Workplan Received
NAICS Code(s): 92811
National Security
Original schedule date: Not reported
Schedule end date: Not reported

EPA ID: SC3570024460
EPA Region: 04

JOINT BASE CHARLESTON AIR BASE (Continued) **1000226686**

Area Name: SWMU 55/Fire Training Area #3 & FT - 03
Actual Date: 1997-03-04 00:00:00.0
Action: CA620
NAICS Code(s): 92811
National Security
Original schedule date: Not reported
Schedule end date: Not reported

EPA ID: SC3570024460
EPA Region: 04
Area Name: LONG TERM MOMITORING FOR MULTIPLE SITES
Actual Date: 1997-03-04 00:00:00.0
Action: CA620
NAICS Code(s): 92811
National Security
Original schedule date: Not reported
Schedule end date: Not reported

EPA ID: SC3570024460
EPA Region: 04
Area Name: SWMU 55/Fire Training Area #3 & FT - 03
Actual Date: 1997-01-07 00:00:00.0
Action: CA260 - CMS Workplan Received
NAICS Code(s): 92811
National Security
Original schedule date: Not reported
Schedule end date: Not reported

EPA ID: SC3570024460
EPA Region: 04
Area Name: SWMU 55/Fire Training Area #3 & FT - 03
Actual Date: 1997-01-07 00:00:00.0
Action: CA110 - RFI Workplan Received
NAICS Code(s): 92811
National Security
Original schedule date: Not reported
Schedule end date: Not reported

EPA ID: SC3570024460
EPA Region: 04
Area Name: SWMU 29,88,104,118,122 & AOC C & O
Actual Date: 1997-01-07 00:00:00.0
Action: CA110 - RFI Workplan Received
NAICS Code(s): 92811
National Security
Original schedule date: Not reported
Schedule end date: Not reported

EPA ID: SC3570024460
EPA Region: 04
Area Name: SWMU 29,88,104,118,122 & AOC C & O
Actual Date: 1997-01-07 00:00:00.0
Action: CA260 - CMS Workplan Received
NAICS Code(s): 92811
National Security
Original schedule date: Not reported
Schedule end date: Not reported

JOINT BASE CHARLESTON AIR BASE (Continued) **1000226686**

EPA ID: SC3570024460
EPA Region: 04
Area Name: SWMUS 61, 72 & 73
Actual Date: 1996-12-18 00:00:00.0
Action: CA110 - RFI Workplan Received
NAICS Code(s): 92811
National Security
Original schedule date: Not reported
Schedule end date: Not reported

EPA ID: SC3570024460
EPA Region: 04
Area Name: SITE 35-41(SWMU 146) FORMER BLDG 93-C
Actual Date: 1996-11-21 00:00:00.0
Action: CA610
NAICS Code(s): 92811
National Security
Original schedule date: Not reported
Schedule end date: Not reported

EPA ID: SC3570024460
EPA Region: 04
Area Name: SWMU 55/Fire Training Area #3 & FT - 03
Actual Date: 1996-11-08 00:00:00.0
Action: CA610
NAICS Code(s): 92811
National Security
Original schedule date: Not reported
Schedule end date: Not reported

EPA ID: SC3570024460
EPA Region: 04
Area Name: LONG TERM MOMITORING FOR MULTIPLE SITES
Actual Date: 1996-11-07 00:00:00.0
Action: CA630
NAICS Code(s): 92811
National Security
Original schedule date: Not reported
Schedule end date: Not reported

EPA ID: SC3570024460
EPA Region: 04
Area Name: SWMU 55/Fire Training Area #3 & FT - 03
Actual Date: 1996-11-07 00:00:00.0
Action: CA630
NAICS Code(s): 92811
National Security
Original schedule date: Not reported
Schedule end date: Not reported

EPA ID: SC3570024460
EPA Region: 04
Area Name: SWMU 55/Fire Training Area #3 & FT - 03
Actual Date: 1996-10-18 00:00:00.0
Action: CA140 - RFI Workplan Notice Of Deficiency Issued
NAICS Code(s): 92811
National Security

JOINT BASE CHARLESTON AIR BASE (Continued) **1000226686**

Original schedule date: Not reported
Schedule end date: Not reported

EPA ID: SC3570024460
EPA Region: 04
Area Name: SWMU 55/Fire Training Area #3 & FT - 03
Actual Date: 1996-09-20 00:00:00.0
Action: CA110 - RFI Workplan Received
NAICS Code(s): 92811
National Security
Original schedule date: Not reported
Schedule end date: Not reported

EPA ID: SC3570024460
EPA Region: 04
Area Name: SWMU 55/Fire Training Area #3 & FT - 03
Actual Date: 1996-09-20 00:00:00.0
Action: CA260 - CMS Workplan Received
NAICS Code(s): 92811
National Security
Original schedule date: Not reported
Schedule end date: Not reported

EPA ID: SC3570024460
EPA Region: 04
Area Name: SWMU'S 114,137&138 (FOR GW, SEE AREA 12)
Actual Date: 1996-01-18 00:00:00.0
Action: CA110 - RFI Workplan Received
NAICS Code(s): 92811
National Security
Original schedule date: Not reported
Schedule end date: Not reported

EPA ID: SC3570024460
EPA Region: 04
Area Name: ENTIRE FACILITY
Actual Date: 1995-11-27 00:00:00.0
Action: CA640
NAICS Code(s): 92811
National Security
Original schedule date: Not reported
Schedule end date: Not reported

EPA ID: SC3570024460
EPA Region: 04
Area Name: SWMU'S 74 & 144
Actual Date: 1995-11-08 00:00:00.0
Action: CA610
NAICS Code(s): 92811
National Security
Original schedule date: Not reported
Schedule end date: Not reported

EPA ID: SC3570024460
EPA Region: 04
Area Name: ENTIRE FACILITY
Actual Date: 1995-09-01 00:00:00.0

JOINT BASE CHARLESTON AIR BASE (Continued) **1000226686**

Action: CA120 - RFI Workplan Modification Requested By Agency
NAICS Code(s): 92811
National Security
Original schedule date: Not reported
Schedule end date: Not reported

EPA ID: SC3570024460
EPA Region: 04
Area Name: SWMU'S 74 & 144
Actual Date: 1995-08-31 00:00:00.0
Action: CA610
NAICS Code(s): 92811
National Security
Original schedule date: Not reported
Schedule end date: Not reported

EPA ID: SC3570024460
EPA Region: 04
Area Name: ENTIRE FACILITY
Actual Date: 1995-07-03 00:00:00.0
Action: CA186
NAICS Code(s): 92811
National Security
Original schedule date: Not reported
Schedule end date: Not reported

EPA ID: SC3570024460
EPA Region: 04
Area Name: ENTIRE FACILITY
Actual Date: 1995-04-24 00:00:00.0
Action: CA107
NAICS Code(s): 92811
National Security
Original schedule date: Not reported
Schedule end date: Not reported

EPA ID: SC3570024460
EPA Region: 04
Area Name: ENTIRE FACILITY
Actual Date: 1995-02-10 00:00:00.0
Action: CA186
NAICS Code(s): 92811
National Security
Original schedule date: Not reported
Schedule end date: Not reported

EPA ID: SC3570024460
EPA Region: 04
Area Name: ENTIRE FACILITY
Actual Date: 1994-08-30 00:00:00.0
Action: CA370 - Petition For No Further Action Receipt Date
NAICS Code(s): 92811
National Security
Original schedule date: Not reported
Schedule end date: Not reported

EPA ID: SC3570024460

JOINT BASE CHARLESTON AIR BASE (Continued) **1000226686**

EPA Region: 04
Area Name: ENTIRE FACILITY
Actual Date: 1994-07-11 00:00:00.0
Action: CA630
NAICS Code(s): 92811
National Security
Original schedule date: Not reported
Schedule end date: Not reported

EPA ID: SC3570024460
EPA Region: 04
Area Name: ENTIRE FACILITY
Actual Date: 1994-05-25 00:00:00.0
Action: CA610
NAICS Code(s): 92811
National Security
Original schedule date: Not reported
Schedule end date: Not reported

EPA ID: SC3570024460
EPA Region: 04
Area Name: ENTIRE FACILITY
Actual Date: 1994-04-06 00:00:00.0
Action: CA610
NAICS Code(s): 92811
National Security
Original schedule date: Not reported
Schedule end date: Not reported

EPA ID: SC3570024460
EPA Region: 04
Area Name: ENTIRE FACILITY
Actual Date: 1994-02-07 00:00:00.0
Action: CA180 - RFI Supplemental Implementation Begun
NAICS Code(s): 92811
National Security
Original schedule date: Not reported
Schedule end date: Not reported

EPA ID: SC3570024460
EPA Region: 04
Area Name: ENTIRE FACILITY
Actual Date: 1994-01-31 00:00:00.0
Action: CA610
NAICS Code(s): 92811
National Security
Original schedule date: Not reported
Schedule end date: Not reported

EPA ID: SC3570024460
EPA Region: 04
Area Name: ENTIRE FACILITY
Actual Date: 1993-07-21 00:00:00.0
Action: CA110 - RFI Workplan Received
NAICS Code(s): 92811
National Security
Original schedule date: 1993-07-29 00:00:00.0

JOINT BASE CHARLESTON AIR BASE (Continued) **1000226686**

Schedule end date: Not reported

EPA ID: SC3570024460
EPA Region: 04
Area Name: ENTIRE FACILITY
Actual Date: 1993-05-28 00:00:00.0
Action: CA140 - RFI Workplan Notice Of Deficiency Issued
NAICS Code(s): 92811
National Security
Original schedule date: Not reported
Schedule end date: Not reported

EPA ID: SC3570024460
EPA Region: 04
Area Name: ENTIRE FACILITY
Actual Date: 1993-05-04 00:00:00.0
Action: CA226YB
NAICS Code(s): 92811
National Security
Original schedule date: Not reported
Schedule end date: Not reported

EPA ID: SC3570024460
EPA Region: 04
Area Name: ENTIRE FACILITY
Actual Date: 1993-05-04 00:00:00.0
Action: CA225YE - Stabilization Measures Evaluation, This facility ,is amenable to stabilization activity based on the, status of corrective action work at the facility, technical factors, the degree of risk, timing considerations and administrative considerations
NAICS Code(s): 92811
National Security
Original schedule date: Not reported
Schedule end date: Not reported

EPA ID: SC3570024460
EPA Region: 04
Area Name: ENTIRE FACILITY
Actual Date: 1993-02-16 00:00:00.0
Action: CA110 - RFI Workplan Received
NAICS Code(s): 92811
National Security
Original schedule date: 1993-03-16 00:00:00.0
Schedule end date: Not reported

EPA ID: SC3570024460
EPA Region: 04
Area Name: ENTIRE FACILITY
Actual Date: 1993-01-13 00:00:00.0
Action: CA140 - RFI Workplan Notice Of Deficiency Issued
NAICS Code(s): 92811
National Security
Original schedule date: Not reported
Schedule end date: Not reported

EPA ID: SC3570024460
EPA Region: 04

JOINT BASE CHARLESTON AIR BASE (Continued) **1000226686**

Area Name: ENTIRE FACILITY
Actual Date: 1992-05-05 00:00:00.0
Action: CA110 - RFI Workplan Received
NAICS Code(s): 92811
National Security
Original schedule date: Not reported
Schedule end date: Not reported

EPA ID: SC3570024460
EPA Region: 04
Area Name: ENTIRE FACILITY
Actual Date: 1992-03-31 00:00:00.0
Action: CA075HI - CA Prioritization, Facility or area was assigned a high corrective action priority
NAICS Code(s): 92811
National Security
Original schedule date: Not reported
Schedule end date: Not reported

EPA ID: SC3570024460
EPA Region: 04
Area Name: ENTIRE FACILITY
Actual Date: 1991-09-30 00:00:00.0
Action: CA100 - RFI Imposition
NAICS Code(s): 92811
National Security
Original schedule date: Not reported
Schedule end date: Not reported

EPA ID: SC3570024460
EPA Region: 04
Area Name: SWMU 42 - RM-1 WASTE ACCUMULATION AREA
Actual Date: 1991-09-27 00:00:00.0
Action: CA999NF - Corrective Action Process Terminated, No Further Action
NAICS Code(s): 92811
National Security
Original schedule date: Not reported
Schedule end date: Not reported

EPA ID: SC3570024460
EPA Region: 04
Area Name: SWMU 41 - OMS-2 WASTE ACCUMULATION AREA
Actual Date: 1991-09-27 00:00:00.0
Action: CA999NF - Corrective Action Process Terminated, No Further Action
NAICS Code(s): 92811
National Security
Original schedule date: Not reported
Schedule end date: Not reported

EPA ID: SC3570024460
EPA Region: 04
Area Name: SWMU 40 - OMS-1 WASTE ACCUMULATION AREA
Actual Date: 1991-09-27 00:00:00.0
Action: CA999NF - Corrective Action Process Terminated, No Further Action
NAICS Code(s): 92811
National Security
Original schedule date: Not reported

JOINT BASE CHARLESTON AIR BASE (Continued) **1000226686**

Schedule end date: Not reported

EPA ID: SC3570024460
EPA Region: 04
Area Name: SWMU 38 - FMS-8 WASTE ACCUMULATION AREA
Actual Date: 1991-09-27 00:00:00.0
Action: CA999NF - Corrective Action Process Terminated, No Further Action
NAICS Code(s): 92811
National Security
Original schedule date: Not reported
Schedule end date: Not reported

EPA ID: SC3570024460
EPA Region: 04
Area Name: SWMU 37 - FMS-7 WASTE ACCUMULATION AREA
Actual Date: 1991-09-27 00:00:00.0
Action: CA999NF - Corrective Action Process Terminated, No Further Action
NAICS Code(s): 92811
National Security
Original schedule date: Not reported
Schedule end date: Not reported

EPA ID: SC3570024460
EPA Region: 04
Area Name: SWMU 36 - FMS-6 WASTE ACCUMULATION AREA
Actual Date: 1991-09-27 00:00:00.0
Action: CA999NF - Corrective Action Process Terminated, No Further Action
NAICS Code(s): 92811
National Security
Original schedule date: Not reported
Schedule end date: Not reported

EPA ID: SC3570024460
EPA Region: 04
Area Name: SWMU 35 - FMS-5 WASTE ACCUMULATION AREA
Actual Date: 1991-09-27 00:00:00.0
Action: CA999NF - Corrective Action Process Terminated, No Further Action
NAICS Code(s): 92811
National Security
Original schedule date: Not reported
Schedule end date: Not reported

EPA ID: SC3570024460
EPA Region: 04
Area Name: SWMU 34 - FMS-3 WASTE ACCUMULATION AREA
Actual Date: 1991-09-27 00:00:00.0
Action: CA999NF - Corrective Action Process Terminated, No Further Action
NAICS Code(s): 92811
National Security
Original schedule date: Not reported
Schedule end date: Not reported

EPA ID: SC3570024460
EPA Region: 04
Area Name: SWMU 32 - FMS-1 WASTE ACCUMULATION AREA
Actual Date: 1991-09-27 00:00:00.0
Action: CA999NF - Corrective Action Process Terminated, No Further Action

JOINT BASE CHARLESTON AIR BASE (Continued) **1000226686**

NAICS Code(s): 92811
National Security
Original schedule date: Not reported
Schedule end date: Not reported

EPA ID: SC3570024460
EPA Region: 04
Area Name: SWMU 30 - CES-2 WASTE ACCUMULATION AREA
Actual Date: 1991-09-27 00:00:00.0
Action: CA999NF - Corrective Action Process Terminated, No Further Action
NAICS Code(s): 92811
National Security
Original schedule date: Not reported
Schedule end date: Not reported

EPA ID: SC3570024460
EPA Region: 04
Area Name: SWMU 27 - BLDG 575 WASTE OIL TANK
Actual Date: 1991-09-27 00:00:00.0
Action: CA999NF - Corrective Action Process Terminated, No Further Action
NAICS Code(s): 92811
National Security
Original schedule date: Not reported
Schedule end date: Not reported

EPA ID: SC3570024460
EPA Region: 04
Area Name: SWMU 26 - BLDG 575 OIL HOLDING TANK
Actual Date: 1991-09-27 00:00:00.0
Action: CA999NF - Corrective Action Process Terminated, No Further Action
NAICS Code(s): 92811
National Security
Original schedule date: Not reported
Schedule end date: Not reported

EPA ID: SC3570024460
EPA Region: 04
Area Name: SWMU 10 - BLDG 691 - SUMP 3
Actual Date: 1991-09-27 00:00:00.0
Action: CA999NF - Corrective Action Process Terminated, No Further Action
NAICS Code(s): 92811
National Security
Original schedule date: Not reported
Schedule end date: Not reported

EPA ID: SC3570024460
EPA Region: 04
Area Name: SWMU 9 - BLDG 691 - SUMP 2
Actual Date: 1991-09-27 00:00:00.0
Action: CA999NF - Corrective Action Process Terminated, No Further Action
NAICS Code(s): 92811
National Security
Original schedule date: Not reported
Schedule end date: Not reported

EPA ID: SC3570024460
EPA Region: 04

JOINT BASE CHARLESTON AIR BASE (Continued) **1000226686**

Area Name: SWMU 8 - BLDG 691 - SUMP 1
Actual Date: 1991-09-27 00:00:00.0
Action: CA999NF - Corrective Action Process Terminated, No Further Action
NAICS Code(s): 92811
National Security
Original schedule date: Not reported
Schedule end date: Not reported

EPA ID: SC3570024460
EPA Region: 04
Area Name: SWMU 7 - BLDG 691 - OIL/WATER SEPERATOR
Actual Date: 1991-09-27 00:00:00.0
Action: CA999NF - Corrective Action Process Terminated, No Further Action
NAICS Code(s): 92811
National Security
Original schedule date: Not reported
Schedule end date: Not reported

EPA ID: SC3570024460
EPA Region: 04
Area Name: SWMU 6 - ASBESTOS DUMPSTER
Actual Date: 1991-09-27 00:00:00.0
Action: CA999NF - Corrective Action Process Terminated, No Further Action
NAICS Code(s): 92811
National Security
Original schedule date: Not reported
Schedule end date: Not reported

EPA ID: SC3570024460
EPA Region: 04
Area Name: SWMU 4 - EMPTY DRUM STORAGE AREA
Actual Date: 1991-09-27 00:00:00.0
Action: CA999NF - Corrective Action Process Terminated, No Further Action
NAICS Code(s): 92811
National Security
Original schedule date: Not reported
Schedule end date: Not reported

EPA ID: SC3570024460
EPA Region: 04
Area Name: SWMU 3 - DRUM SAMPLING STORAGE AREA
Actual Date: 1991-09-27 00:00:00.0
Action: CA999NF - Corrective Action Process Terminated, No Further Action
NAICS Code(s): 92811
National Security
Original schedule date: Not reported
Schedule end date: Not reported

EPA ID: SC3570024460
EPA Region: 04
Area Name: SWMUS 52,58,85,59,87,96,AOCS32,F&H
Actual Date: 1991-09-27 00:00:00.0
Action: CA550NR
NAICS Code(s): 92811
National Security
Original schedule date: Not reported
Schedule end date: Not reported

JOINT BASE CHARLESTON AIR BASE (Continued) **1000226686**

EPA ID: SC3570024460
EPA Region: 04
Area Name: SWMUS 52,58,85,59,87,96,AOCS32,F&H
Actual Date: 1991-09-27 00:00:00.0
Action: CA400 - Date For Remedy Selection (CM Imposed)
NAICS Code(s): 92811
National Security
Original schedule date: Not reported
Schedule end date: Not reported

EPA ID: SC3570024460
EPA Region: 04
Area Name: SWMUS 52,58,85,59,87,96,AOCS32,F&H
Actual Date: 1991-09-27 00:00:00.0
Action: CA999NF - Corrective Action Process Terminated, No Further Action
NAICS Code(s): 92811
National Security
Original schedule date: Not reported
Schedule end date: Not reported

EPA ID: SC3570024460
EPA Region: 04
Area Name: SWMU 42 - RM-1 WASTE ACCUMULATION AREA
Actual Date: 1991-09-27 00:00:00.0
Action: CA550NR
NAICS Code(s): 92811
National Security
Original schedule date: Not reported
Schedule end date: Not reported

EPA ID: SC3570024460
EPA Region: 04
Area Name: SWMU 41 - OMS-2 WASTE ACCUMULATION AREA
Actual Date: 1991-09-27 00:00:00.0
Action: CA550NR
NAICS Code(s): 92811
National Security
Original schedule date: Not reported
Schedule end date: Not reported

EPA ID: SC3570024460
EPA Region: 04
Area Name: SWMU 40 - OMS-1 WASTE ACCUMULATION AREA
Actual Date: 1991-09-27 00:00:00.0
Action: CA550NR
NAICS Code(s): 92811
National Security
Original schedule date: Not reported
Schedule end date: Not reported

EPA ID: SC3570024460
EPA Region: 04
Area Name: SWMU 39 - FMS-9 WASTE ACCUMULATION AREA
Actual Date: 1991-09-27 00:00:00.0
Action: CA550NR
NAICS Code(s): 92811
National Security

JOINT BASE CHARLESTON AIR BASE (Continued) **1000226686**

Original schedule date: Not reported
Schedule end date: Not reported

EPA ID: SC3570024460
EPA Region: 04
Area Name: SWMU 38 - FMS-8 WASTE ACCUMULATION AREA
Actual Date: 1991-09-27 00:00:00.0
Action: CA550NR
NAICS Code(s): 92811
National Security
Original schedule date: Not reported
Schedule end date: Not reported

EPA ID: SC3570024460
EPA Region: 04
Area Name: SWMU 37 - FMS-7 WASTE ACCUMULATION AREA
Actual Date: 1991-09-27 00:00:00.0
Action: CA550NR
NAICS Code(s): 92811
National Security
Original schedule date: Not reported
Schedule end date: Not reported

EPA ID: SC3570024460
EPA Region: 04
Area Name: SWMU 36 - FMS-6 WASTE ACCUMULATION AREA
Actual Date: 1991-09-27 00:00:00.0
Action: CA550NR
NAICS Code(s): 92811
National Security
Original schedule date: Not reported
Schedule end date: Not reported

EPA ID: SC3570024460
EPA Region: 04
Area Name: SWMU 35 - FMS-5 WASTE ACCUMULATION AREA
Actual Date: 1991-09-27 00:00:00.0
Action: CA550NR
NAICS Code(s): 92811
National Security
Original schedule date: Not reported
Schedule end date: Not reported

EPA ID: SC3570024460
EPA Region: 04
Area Name: SWMU 34 - FMS-3 WASTE ACCUMULATION AREA
Actual Date: 1991-09-27 00:00:00.0
Action: CA550NR
NAICS Code(s): 92811
National Security
Original schedule date: Not reported
Schedule end date: Not reported

EPA ID: SC3570024460
EPA Region: 04
Area Name: SWMU 32 - FMS-1 WASTE ACCUMULATION AREA
Actual Date: 1991-09-27 00:00:00.0

JOINT BASE CHARLESTON AIR BASE (Continued) **1000226686**

Action: CA550NR
NAICS Code(s): 92811
National Security
Original schedule date: Not reported
Schedule end date: Not reported

EPA ID: SC3570024460
EPA Region: 04
Area Name: SWMU 30 - CES-2 WASTE ACCUMULATION AREA
Actual Date: 1991-09-27 00:00:00.0
Action: CA550NR
NAICS Code(s): 92811
National Security
Original schedule date: Not reported
Schedule end date: Not reported

EPA ID: SC3570024460
EPA Region: 04
Area Name: SWMU 27 - BLDG 575 WASTE OIL TANK
Actual Date: 1991-09-27 00:00:00.0
Action: CA550NR
NAICS Code(s): 92811
National Security
Original schedule date: Not reported
Schedule end date: Not reported

EPA ID: SC3570024460
EPA Region: 04
Area Name: SWMU 26 - BLDG 575 OIL HOLDING TANK
Actual Date: 1991-09-27 00:00:00.0
Action: CA550NR
NAICS Code(s): 92811
National Security
Original schedule date: Not reported
Schedule end date: Not reported

EPA ID: SC3570024460
EPA Region: 04
Area Name: SWMU 10 - BLDG 691 - SUMP 3
Actual Date: 1991-09-27 00:00:00.0
Action: CA550NR
NAICS Code(s): 92811
National Security
Original schedule date: Not reported
Schedule end date: Not reported

EPA ID: SC3570024460
EPA Region: 04
Area Name: SWMU 9 - BLDG 691 - SUMP 2
Actual Date: 1991-09-27 00:00:00.0
Action: CA550NR
NAICS Code(s): 92811
National Security
Original schedule date: Not reported
Schedule end date: Not reported

EPA ID: SC3570024460

JOINT BASE CHARLESTON AIR BASE (Continued) **1000226686**

EPA Region: 04
Area Name: SWMU 8 - BLDG 691 - SUMP 1
Actual Date: 1991-09-27 00:00:00.0
Action: CA550NR
NAICS Code(s): 92811
National Security
Original schedule date: Not reported
Schedule end date: Not reported

EPA ID: SC3570024460
EPA Region: 04
Area Name: SWMU 7 - BLDG 691 - OIL/WATER SEPERATOR
Actual Date: 1991-09-27 00:00:00.0
Action: CA550NR
NAICS Code(s): 92811
National Security
Original schedule date: Not reported
Schedule end date: Not reported

EPA ID: SC3570024460
EPA Region: 04
Area Name: SWMU 6 - ASBESTOS DUMPSTER
Actual Date: 1991-09-27 00:00:00.0
Action: CA550NR
NAICS Code(s): 92811
National Security
Original schedule date: Not reported
Schedule end date: Not reported

EPA ID: SC3570024460
EPA Region: 04
Area Name: SWMU 4 - EMPTY DRUM STORAGE AREA
Actual Date: 1991-09-27 00:00:00.0
Action: CA550NR
NAICS Code(s): 92811
National Security
Original schedule date: Not reported
Schedule end date: Not reported

EPA ID: SC3570024460
EPA Region: 04
Area Name: SWMU 3 - DRUM SAMPLING STORAGE AREA
Actual Date: 1991-09-27 00:00:00.0
Action: CA550NR
NAICS Code(s): 92811
National Security
Original schedule date: Not reported
Schedule end date: Not reported

EPA ID: SC3570024460
EPA Region: 04
Area Name: AOC J - POTASSIUM HYDROXIDE SPILL
Actual Date: 1991-09-27 00:00:00.0
Action: CA999NF - Corrective Action Process Terminated, No Further Action
NAICS Code(s): 92811
National Security
Original schedule date: Not reported

JOINT BASE CHARLESTON AIR BASE (Continued) **1000226686**

Schedule end date: Not reported

EPA ID: SC3570024460
EPA Region: 04
Area Name: SWMU 136 - FORMER DRAUD UNIT
Actual Date: 1991-09-27 00:00:00.0
Action: CA999NF - Corrective Action Process Terminated, No Further Action
NAICS Code(s): 92811
National Security
Original schedule date: Not reported
Schedule end date: Not reported

EPA ID: SC3570024460
EPA Region: 04
Area Name: SWMU 135 - FORMER CHLORINATOR
Actual Date: 1991-09-27 00:00:00.0
Action: CA999NF - Corrective Action Process Terminated, No Further Action
NAICS Code(s): 92811
National Security
Original schedule date: Not reported
Schedule end date: Not reported

EPA ID: SC3570024460
EPA Region: 04
Area Name: SWMU 133 - SLUDGE ANAEROBIC DIGISTERS
Actual Date: 1991-09-27 00:00:00.0
Action: CA999NF - Corrective Action Process Terminated, No Further Action
NAICS Code(s): 92811
National Security
Original schedule date: Not reported
Schedule end date: Not reported

EPA ID: SC3570024460
EPA Region: 04
Area Name: SWMU 132 - FORMER SETTLING TANK
Actual Date: 1991-09-27 00:00:00.0
Action: CA999NF - Corrective Action Process Terminated, No Further Action
NAICS Code(s): 92811
National Security
Original schedule date: Not reported
Schedule end date: Not reported

EPA ID: SC3570024460
EPA Region: 04
Area Name: SWMU 129 - BLDG 1800 COMMINUTOR
Actual Date: 1991-09-27 00:00:00.0
Action: CA999NF - Corrective Action Process Terminated, No Further Action
NAICS Code(s): 92811
National Security
Original schedule date: Not reported
Schedule end date: Not reported

EPA ID: SC3570024460
EPA Region: 04
Area Name: SWMU 128 - BLDG 1800 LIFT STATION
Actual Date: 1991-09-27 00:00:00.0
Action: CA999NF - Corrective Action Process Terminated, No Further Action

JOINT BASE CHARLESTON AIR BASE (Continued) **1000226686**

NAICS Code(s): 92811
National Security
Original schedule date: Not reported
Schedule end date: Not reported

EPA ID: SC3570024460
EPA Region: 04
Area Name: SWMU 127 - BLDG 1595 LIFT STATION
Actual Date: 1991-09-27 00:00:00.0
Action: CA999NF - Corrective Action Process Terminated, No Further Action
NAICS Code(s): 92811
National Security
Original schedule date: Not reported
Schedule end date: Not reported

EPA ID: SC3570024460
EPA Region: 04
Area Name: SWMU 126 - BLDG 509 LIFT STATION
Actual Date: 1991-09-27 00:00:00.0
Action: CA999NF - Corrective Action Process Terminated, No Further Action
NAICS Code(s): 92811
National Security
Original schedule date: Not reported
Schedule end date: Not reported

EPA ID: SC3570024460
EPA Region: 04
Area Name: SWMU 115 - FIRE PROTECTION STORAGE TANK
Actual Date: 1991-09-27 00:00:00.0
Action: CA999NF - Corrective Action Process Terminated, No Further Action
NAICS Code(s): 92811
National Security
Original schedule date: Not reported
Schedule end date: Not reported

EPA ID: SC3570024460
EPA Region: 04
Area Name: SWMU 113 - BLDG 694 WASTE OIL TANK
Actual Date: 1991-09-27 00:00:00.0
Action: CA999NF - Corrective Action Process Terminated, No Further Action
NAICS Code(s): 92811
National Security
Original schedule date: Not reported
Schedule end date: Not reported

EPA ID: SC3570024460
EPA Region: 04
Area Name: SWMU 112 - BLDG 637 WASTE OIL TANK
Actual Date: 1991-09-27 00:00:00.0
Action: CA999NF - Corrective Action Process Terminated, No Further Action
NAICS Code(s): 92811
National Security
Original schedule date: Not reported
Schedule end date: Not reported

EPA ID: SC3570024460
EPA Region: 04

JOINT BASE CHARLESTON AIR BASE (Continued) **1000226686**

Area Name: SWMU 78 - BLDG 96 OIL WATER SEPERATOR
Actual Date: 1991-09-27 00:00:00.0
Action: CA999NF - Corrective Action Process Terminated, No Further Action
NAICS Code(s): 92811
National Security
Original schedule date: Not reported
Schedule end date: Not reported

EPA ID: SC3570024460
EPA Region: 04
Area Name: SWMU 76 - HUGO DUMPSITE NO. 2
Actual Date: 1991-09-27 00:00:00.0
Action: CA999NF - Corrective Action Process Terminated, No Further Action
NAICS Code(s): 92811
National Security
Original schedule date: Not reported
Schedule end date: Not reported

EPA ID: SC3570024460
EPA Region: 04
Area Name: SWMU 75 - HUGO DUMPSITE NO. 1
Actual Date: 1991-09-27 00:00:00.0
Action: CA999NF - Corrective Action Process Terminated, No Further Action
NAICS Code(s): 92811
National Security
Original schedule date: Not reported
Schedule end date: Not reported

EPA ID: SC3570024460
EPA Region: 04
Area Name: SWMU 65 - BLDG 166 INCINERATOR
Actual Date: 1991-09-27 00:00:00.0
Action: CA999NF - Corrective Action Process Terminated, No Further Action
NAICS Code(s): 92811
National Security
Original schedule date: Not reported
Schedule end date: Not reported

EPA ID: SC3570024460
EPA Region: 04
Area Name: SWMU 64 - HARDFILL AREA NO. 7
Actual Date: 1991-09-27 00:00:00.0
Action: CA999NF - Corrective Action Process Terminated, No Further Action
NAICS Code(s): 92811
National Security
Original schedule date: Not reported
Schedule end date: Not reported

EPA ID: SC3570024460
EPA Region: 04
Area Name: SWMU 63 - HARDFILL AREA NO. 6
Actual Date: 1991-09-27 00:00:00.0
Action: CA999NF - Corrective Action Process Terminated, No Further Action
NAICS Code(s): 92811
National Security
Original schedule date: Not reported
Schedule end date: Not reported

JOINT BASE CHARLESTON AIR BASE (Continued) **1000226686**

EPA ID: SC3570024460
EPA Region: 04
Area Name: SWMU 62 - HARDFILL AREA NO. 5
Actual Date: 1991-09-27 00:00:00.0
Action: CA999NF - Corrective Action Process Terminated, No Further Action
NAICS Code(s): 92811
National Security
Original schedule date: Not reported
Schedule end date: Not reported

EPA ID: SC3570024460
EPA Region: 04
Area Name: SWMU 51 - BLDG 166 INCINERATOR ASH DPSTR
Actual Date: 1991-09-27 00:00:00.0
Action: CA999NF - Corrective Action Process Terminated, No Further Action
NAICS Code(s): 92811
National Security
Original schedule date: Not reported
Schedule end date: Not reported

EPA ID: SC3570024460
EPA Region: 04
Area Name: SWMU 50 - BLDG 637 BATTERY STORAGE AREA
Actual Date: 1991-09-27 00:00:00.0
Action: CA999NF - Corrective Action Process Terminated, No Further Action
NAICS Code(s): 92811
National Security
Original schedule date: Not reported
Schedule end date: Not reported

EPA ID: SC3570024460
EPA Region: 04
Area Name: SWMU 49 - BLDG 407 BATTERY STORAGE AREA
Actual Date: 1991-09-27 00:00:00.0
Action: CA999NF - Corrective Action Process Terminated, No Further Action
NAICS Code(s): 92811
National Security
Original schedule date: Not reported
Schedule end date: Not reported

EPA ID: SC3570024460
EPA Region: 04
Area Name: SWMU 48 - BLDG 58 BATTERY STORAGE AREA
Actual Date: 1991-09-27 00:00:00.0
Action: CA999NF - Corrective Action Process Terminated, No Further Action
NAICS Code(s): 92811
National Security
Original schedule date: Not reported
Schedule end date: Not reported

EPA ID: SC3570024460
EPA Region: 04
Area Name: SWMU 47 - FORMER FIS-ACCUMULATION AREA
Actual Date: 1991-09-27 00:00:00.0
Action: CA999NF - Corrective Action Process Terminated, No Further Action
NAICS Code(s): 92811
National Security

JOINT BASE CHARLESTON AIR BASE (Continued) **1000226686**

Original schedule date: Not reported
Schedule end date: Not reported

EPA ID: SC3570024460
EPA Region: 04
Area Name: SWMU 45 - TR-1 WASTE ACCUMULATION AREA
Actual Date: 1991-09-27 00:00:00.0
Action: CA999NF - Corrective Action Process Terminated, No Further Action
NAICS Code(s): 92811
National Security
Original schedule date: Not reported
Schedule end date: Not reported

EPA ID: SC3570024460
EPA Region: 04
Area Name: SWMU 44 - RM-3 WASTE ACCUMULATION AREA
Actual Date: 1991-09-27 00:00:00.0
Action: CA999NF - Corrective Action Process Terminated, No Further Action
NAICS Code(s): 92811
National Security
Original schedule date: Not reported
Schedule end date: Not reported

EPA ID: SC3570024460
EPA Region: 04
Area Name: SWMU 127 - BLDG 1595 LIFT STATION
Actual Date: 1991-09-27 00:00:00.0
Action: CA400 - Date For Remedy Selection (CM Imposed)
NAICS Code(s): 92811
National Security
Original schedule date: Not reported
Schedule end date: Not reported

EPA ID: SC3570024460
EPA Region: 04
Area Name: SWMU 126 - BLDG 509 LIFT STATION
Actual Date: 1991-09-27 00:00:00.0
Action: CA400 - Date For Remedy Selection (CM Imposed)
NAICS Code(s): 92811
National Security
Original schedule date: Not reported
Schedule end date: Not reported

EPA ID: SC3570024460
EPA Region: 04
Area Name: SWMU 115 - FIRE PROTECTION STORAGE TANK
Actual Date: 1991-09-27 00:00:00.0
Action: CA400 - Date For Remedy Selection (CM Imposed)
NAICS Code(s): 92811
National Security
Original schedule date: Not reported
Schedule end date: Not reported

EPA ID: SC3570024460
EPA Region: 04
Area Name: SWMU 113 - BLDG 694 WASTE OIL TANK
Actual Date: 1991-09-27 00:00:00.0

JOINT BASE CHARLESTON AIR BASE (Continued) **1000226686**

Action: CA400 - Date For Remedy Selection (CM Imposed)
NAICS Code(s): 92811
National Security
Original schedule date: Not reported
Schedule end date: Not reported

EPA ID: SC3570024460
EPA Region: 04
Area Name: SWMU 112 - BLDG 637 WASTE OIL TANK
Actual Date: 1991-09-27 00:00:00.0
Action: CA400 - Date For Remedy Selection (CM Imposed)
NAICS Code(s): 92811
National Security
Original schedule date: Not reported
Schedule end date: Not reported

EPA ID: SC3570024460
EPA Region: 04
Area Name: SWMU 78 - BLDG 96 OIL WATER SEPERATOR
Actual Date: 1991-09-27 00:00:00.0
Action: CA400 - Date For Remedy Selection (CM Imposed)
NAICS Code(s): 92811
National Security
Original schedule date: Not reported
Schedule end date: Not reported

EPA ID: SC3570024460
EPA Region: 04
Area Name: SWMU 76 - HUGO DUMPSITE NO. 2
Actual Date: 1991-09-27 00:00:00.0
Action: CA400 - Date For Remedy Selection (CM Imposed)
NAICS Code(s): 92811
National Security
Original schedule date: Not reported
Schedule end date: Not reported

EPA ID: SC3570024460
EPA Region: 04
Area Name: SWMU 75 - HUGO DUMPSITE NO. 1
Actual Date: 1991-09-27 00:00:00.0
Action: CA400 - Date For Remedy Selection (CM Imposed)
NAICS Code(s): 92811
National Security
Original schedule date: Not reported
Schedule end date: Not reported

EPA ID: SC3570024460
EPA Region: 04
Area Name: SWMU 65 - BLDG 166 INCINERATOR
Actual Date: 1991-09-27 00:00:00.0
Action: CA400 - Date For Remedy Selection (CM Imposed)
NAICS Code(s): 92811
National Security
Original schedule date: Not reported
Schedule end date: Not reported

EPA ID: SC3570024460

JOINT BASE CHARLESTON AIR BASE (Continued) **1000226686**

EPA Region: 04
Area Name: SWMU 64 - HARDFILL AREA NO. 7
Actual Date: 1991-09-27 00:00:00.0
Action: CA400 - Date For Remedy Selection (CM Imposed)
NAICS Code(s): 92811
National Security
Original schedule date: Not reported
Schedule end date: Not reported

EPA ID: SC3570024460
EPA Region: 04
Area Name: SWMU 63 - HARDFILL AREA NO. 6
Actual Date: 1991-09-27 00:00:00.0
Action: CA400 - Date For Remedy Selection (CM Imposed)
NAICS Code(s): 92811
National Security
Original schedule date: Not reported
Schedule end date: Not reported

EPA ID: SC3570024460
EPA Region: 04
Area Name: SWMU 62 - HARDFILL AREA NO. 5
Actual Date: 1991-09-27 00:00:00.0
Action: CA400 - Date For Remedy Selection (CM Imposed)
NAICS Code(s): 92811
National Security
Original schedule date: Not reported
Schedule end date: Not reported

EPA ID: SC3570024460
EPA Region: 04
Area Name: SWMU 51 - BLDG 166 INCINERATOR ASH DPSTR
Actual Date: 1991-09-27 00:00:00.0
Action: CA400 - Date For Remedy Selection (CM Imposed)
NAICS Code(s): 92811
National Security
Original schedule date: Not reported
Schedule end date: Not reported

EPA ID: SC3570024460
EPA Region: 04
Area Name: SWMU 50 - BLDG 637 BATTERY STORAGE AREA
Actual Date: 1991-09-27 00:00:00.0
Action: CA400 - Date For Remedy Selection (CM Imposed)
NAICS Code(s): 92811
National Security
Original schedule date: Not reported
Schedule end date: Not reported

EPA ID: SC3570024460
EPA Region: 04
Area Name: SWMU 49 - BLDG 407 BATTERY STORAGE AREA
Actual Date: 1991-09-27 00:00:00.0
Action: CA400 - Date For Remedy Selection (CM Imposed)
NAICS Code(s): 92811
National Security
Original schedule date: Not reported

JOINT BASE CHARLESTON AIR BASE (Continued) **1000226686**

Schedule end date: Not reported

EPA ID: SC3570024460
EPA Region: 04
Area Name: SWMU 48 - BLDG 58 BATTERY STORAGE AREA
Actual Date: 1991-09-27 00:00:00.0
Action: CA400 - Date For Remedy Selection (CM Imposed)
NAICS Code(s): 92811
National Security
Original schedule date: Not reported
Schedule end date: Not reported

EPA ID: SC3570024460
EPA Region: 04
Area Name: SWMU 47 - FORMER FIS-ACCUMULATION AREA
Actual Date: 1991-09-27 00:00:00.0
Action: CA400 - Date For Remedy Selection (CM Imposed)
NAICS Code(s): 92811
National Security
Original schedule date: Not reported
Schedule end date: Not reported

EPA ID: SC3570024460
EPA Region: 04
Area Name: SWMU 45 - TR-1 WASTE ACCUMULATION AREA
Actual Date: 1991-09-27 00:00:00.0
Action: CA400 - Date For Remedy Selection (CM Imposed)
NAICS Code(s): 92811
National Security
Original schedule date: Not reported
Schedule end date: Not reported

EPA ID: SC3570024460
EPA Region: 04
Area Name: SWMU 44 - RM-3 WASTE ACCUMULATION AREA
Actual Date: 1991-09-27 00:00:00.0
Action: CA400 - Date For Remedy Selection (CM Imposed)
NAICS Code(s): 92811
National Security
Original schedule date: Not reported
Schedule end date: Not reported

EPA ID: SC3570024460
EPA Region: 04
Area Name: SWMU 42 - RM-1 WASTE ACCUMULATION AREA
Actual Date: 1991-09-27 00:00:00.0
Action: CA400 - Date For Remedy Selection (CM Imposed)
NAICS Code(s): 92811
National Security
Original schedule date: Not reported
Schedule end date: Not reported

EPA ID: SC3570024460
EPA Region: 04
Area Name: SWMU 41 - OMS-2 WASTE ACCUMULATION AREA
Actual Date: 1991-09-27 00:00:00.0
Action: CA400 - Date For Remedy Selection (CM Imposed)

JOINT BASE CHARLESTON AIR BASE (Continued) **1000226686**

NAICS Code(s): 92811
National Security
Original schedule date: Not reported
Schedule end date: Not reported

EPA ID: SC3570024460
EPA Region: 04
Area Name: SWMU 40 - OMS-1 WASTE ACCUMULATION AREA
Actual Date: 1991-09-27 00:00:00.0
Action: CA400 - Date For Remedy Selection (CM Imposed)
NAICS Code(s): 92811
National Security
Original schedule date: Not reported
Schedule end date: Not reported

EPA ID: SC3570024460
EPA Region: 04
Area Name: SWMU 39 - FMS-9 WASTE ACCUMULATION AREA
Actual Date: 1991-09-27 00:00:00.0
Action: CA400 - Date For Remedy Selection (CM Imposed)
NAICS Code(s): 92811
National Security
Original schedule date: Not reported
Schedule end date: Not reported

EPA ID: SC3570024460
EPA Region: 04
Area Name: SWMU 38 - FMS-8 WASTE ACCUMULATION AREA
Actual Date: 1991-09-27 00:00:00.0
Action: CA400 - Date For Remedy Selection (CM Imposed)
NAICS Code(s): 92811
National Security
Original schedule date: Not reported
Schedule end date: Not reported

EPA ID: SC3570024460
EPA Region: 04
Area Name: SWMU 37 - FMS-7 WASTE ACCUMULATION AREA
Actual Date: 1991-09-27 00:00:00.0
Action: CA400 - Date For Remedy Selection (CM Imposed)
NAICS Code(s): 92811
National Security
Original schedule date: Not reported
Schedule end date: Not reported

EPA ID: SC3570024460
EPA Region: 04
Area Name: SWMU 36 - FMS-6 WASTE ACCUMULATION AREA
Actual Date: 1991-09-27 00:00:00.0
Action: CA400 - Date For Remedy Selection (CM Imposed)
NAICS Code(s): 92811
National Security
Original schedule date: Not reported
Schedule end date: Not reported

EPA ID: SC3570024460
EPA Region: 04

JOINT BASE CHARLESTON AIR BASE (Continued) **1000226686**

Area Name: SWMU 35 - FMS-5 WASTE ACCUMULATION AREA
Actual Date: 1991-09-27 00:00:00.0
Action: CA400 - Date For Remedy Selection (CM Imposed)
NAICS Code(s): 92811
National Security
Original schedule date: Not reported
Schedule end date: Not reported

EPA ID: SC3570024460
EPA Region: 04
Area Name: SWMU 34 - FMS-3 WASTE ACCUMULATION AREA
Actual Date: 1991-09-27 00:00:00.0
Action: CA400 - Date For Remedy Selection (CM Imposed)
NAICS Code(s): 92811
National Security
Original schedule date: Not reported
Schedule end date: Not reported

EPA ID: SC3570024460
EPA Region: 04
Area Name: SWMU 32 - FMS-1 WASTE ACCUMULATION AREA
Actual Date: 1991-09-27 00:00:00.0
Action: CA400 - Date For Remedy Selection (CM Imposed)
NAICS Code(s): 92811
National Security
Original schedule date: Not reported
Schedule end date: Not reported

EPA ID: SC3570024460
EPA Region: 04
Area Name: SWMU 30 - CES-2 WASTE ACCUMULATION AREA
Actual Date: 1991-09-27 00:00:00.0
Action: CA400 - Date For Remedy Selection (CM Imposed)
NAICS Code(s): 92811
National Security
Original schedule date: Not reported
Schedule end date: Not reported

EPA ID: SC3570024460
EPA Region: 04
Area Name: SWMU 27 - BLDG 575 WASTE OIL TANK
Actual Date: 1991-09-27 00:00:00.0
Action: CA400 - Date For Remedy Selection (CM Imposed)
NAICS Code(s): 92811
National Security
Original schedule date: Not reported
Schedule end date: Not reported

EPA ID: SC3570024460
EPA Region: 04
Area Name: SWMU 26 - BLDG 575 OIL HOLDING TANK
Actual Date: 1991-09-27 00:00:00.0
Action: CA400 - Date For Remedy Selection (CM Imposed)
NAICS Code(s): 92811
National Security
Original schedule date: Not reported
Schedule end date: Not reported

JOINT BASE CHARLESTON AIR BASE (Continued) **1000226686**

EPA ID: SC3570024460
EPA Region: 04
Area Name: SWMU 10 - BLDG 691 - SUMP 3
Actual Date: 1991-09-27 00:00:00.0
Action: CA400 - Date For Remedy Selection (CM Imposed)
NAICS Code(s): 92811
National Security
Original schedule date: Not reported
Schedule end date: Not reported

EPA ID: SC3570024460
EPA Region: 04
Area Name: SWMU 9 - BLDG 691 - SUMP 2
Actual Date: 1991-09-27 00:00:00.0
Action: CA400 - Date For Remedy Selection (CM Imposed)
NAICS Code(s): 92811
National Security
Original schedule date: Not reported
Schedule end date: Not reported

EPA ID: SC3570024460
EPA Region: 04
Area Name: SWMU 8 - BLDG 691 - SUMP 1
Actual Date: 1991-09-27 00:00:00.0
Action: CA400 - Date For Remedy Selection (CM Imposed)
NAICS Code(s): 92811
National Security
Original schedule date: Not reported
Schedule end date: Not reported

EPA ID: SC3570024460
EPA Region: 04
Area Name: SWMU 7 - BLDG 691 - OIL/WATER SEPERATOR
Actual Date: 1991-09-27 00:00:00.0
Action: CA400 - Date For Remedy Selection (CM Imposed)
NAICS Code(s): 92811
National Security
Original schedule date: Not reported
Schedule end date: Not reported

EPA ID: SC3570024460
EPA Region: 04
Area Name: SWMU 6 - ASBESTOS DUMPSTER
Actual Date: 1991-09-27 00:00:00.0
Action: CA400 - Date For Remedy Selection (CM Imposed)
NAICS Code(s): 92811
National Security
Original schedule date: Not reported
Schedule end date: Not reported

EPA ID: SC3570024460
EPA Region: 04
Area Name: SWMU 4 - EMPTY DRUM STORAGE AREA
Actual Date: 1991-09-27 00:00:00.0
Action: CA400 - Date For Remedy Selection (CM Imposed)
NAICS Code(s): 92811
National Security

JOINT BASE CHARLESTON AIR BASE (Continued) **1000226686**

Original schedule date: Not reported
Schedule end date: Not reported

EPA ID: SC3570024460
EPA Region: 04
Area Name: SWMU 3 - DRUM SAMPLING STORAGE AREA
Actual Date: 1991-09-27 00:00:00.0
Action: CA400 - Date For Remedy Selection (CM Imposed)
NAICS Code(s): 92811
National Security
Original schedule date: Not reported
Schedule end date: Not reported

EPA ID: SC3570024460
EPA Region: 04
Area Name: AOC J - POTASSIUM HYDROXIDE SPILL
Actual Date: 1991-09-27 00:00:00.0
Action: CA550NR
NAICS Code(s): 92811
National Security
Original schedule date: Not reported
Schedule end date: Not reported

EPA ID: SC3570024460
EPA Region: 04
Area Name: SWMU 136 - FORMER DRAUD UNIT
Actual Date: 1991-09-27 00:00:00.0
Action: CA550NR
NAICS Code(s): 92811
National Security
Original schedule date: Not reported
Schedule end date: Not reported

EPA ID: SC3570024460
EPA Region: 04
Area Name: SWMU 135 - FORMER CHLORINATOR
Actual Date: 1991-09-27 00:00:00.0
Action: CA550NR
NAICS Code(s): 92811
National Security
Original schedule date: Not reported
Schedule end date: Not reported

EPA ID: SC3570024460
EPA Region: 04
Area Name: SWMU 133 - SLUDGE ANAEROBIC DIGISTERS
Actual Date: 1991-09-27 00:00:00.0
Action: CA550NR
NAICS Code(s): 92811
National Security
Original schedule date: Not reported
Schedule end date: Not reported

EPA ID: SC3570024460
EPA Region: 04
Area Name: SWMU 132 - FORMER SETTLING TANK
Actual Date: 1991-09-27 00:00:00.0

JOINT BASE CHARLESTON AIR BASE (Continued) **1000226686**

Action: CA550NR
NAICS Code(s): 92811
National Security
Original schedule date: Not reported
Schedule end date: Not reported

EPA ID: SC3570024460
EPA Region: 04
Area Name: SWMU 129 - BLDG 1800 COMMINUTOR
Actual Date: 1991-09-27 00:00:00.0
Action: CA550NR
NAICS Code(s): 92811
National Security
Original schedule date: Not reported
Schedule end date: Not reported

EPA ID: SC3570024460
EPA Region: 04
Area Name: SWMU 128 - BLDG 1800 LIFT STATION
Actual Date: 1991-09-27 00:00:00.0
Action: CA550NR
NAICS Code(s): 92811
National Security
Original schedule date: Not reported
Schedule end date: Not reported

EPA ID: SC3570024460
EPA Region: 04
Area Name: SWMU 127 - BLDG 1595 LIFT STATION
Actual Date: 1991-09-27 00:00:00.0
Action: CA550NR
NAICS Code(s): 92811
National Security
Original schedule date: Not reported
Schedule end date: Not reported

EPA ID: SC3570024460
EPA Region: 04
Area Name: SWMU 126 - BLDG 509 LIFT STATION
Actual Date: 1991-09-27 00:00:00.0
Action: CA550NR
NAICS Code(s): 92811
National Security
Original schedule date: Not reported
Schedule end date: Not reported

EPA ID: SC3570024460
EPA Region: 04
Area Name: SWMU 115 - FIRE PROTECTION STORAGE TANK
Actual Date: 1991-09-27 00:00:00.0
Action: CA550NR
NAICS Code(s): 92811
National Security
Original schedule date: Not reported
Schedule end date: Not reported

EPA ID: SC3570024460

JOINT BASE CHARLESTON AIR BASE (Continued) **1000226686**

EPA Region: 04
Area Name: SWMU 113 - BLDG 694 WASTE OIL TANK
Actual Date: 1991-09-27 00:00:00.0
Action: CA550NR
NAICS Code(s): 92811
National Security
Original schedule date: Not reported
Schedule end date: Not reported

EPA ID: SC3570024460
EPA Region: 04
Area Name: SWMU 112 - BLDG 637 WASTE OIL TANK
Actual Date: 1991-09-27 00:00:00.0
Action: CA550NR
NAICS Code(s): 92811
National Security
Original schedule date: Not reported
Schedule end date: Not reported

EPA ID: SC3570024460
EPA Region: 04
Area Name: SWMU 78 - BLDG 96 OIL WATER SEPERATOR
Actual Date: 1991-09-27 00:00:00.0
Action: CA550NR
NAICS Code(s): 92811
National Security
Original schedule date: Not reported
Schedule end date: Not reported

EPA ID: SC3570024460
EPA Region: 04
Area Name: SWMU 76 - HUGO DUMPSITE NO. 2
Actual Date: 1991-09-27 00:00:00.0
Action: CA550NR
NAICS Code(s): 92811
National Security
Original schedule date: Not reported
Schedule end date: Not reported

EPA ID: SC3570024460
EPA Region: 04
Area Name: SWMU 75 - HUGO DUMPSITE NO. 1
Actual Date: 1991-09-27 00:00:00.0
Action: CA550NR
NAICS Code(s): 92811
National Security
Original schedule date: Not reported
Schedule end date: Not reported

EPA ID: SC3570024460
EPA Region: 04
Area Name: SWMU 65 - BLDG 166 INCINERATOR
Actual Date: 1991-09-27 00:00:00.0
Action: CA550NR
NAICS Code(s): 92811
National Security
Original schedule date: Not reported

JOINT BASE CHARLESTON AIR BASE (Continued) **1000226686**

Schedule end date: Not reported

EPA ID: SC3570024460
EPA Region: 04
Area Name: SWMU 64 - HARDFILL AREA NO. 7
Actual Date: 1991-09-27 00:00:00.0
Action: CA550NR
NAICS Code(s): 92811
National Security
Original schedule date: Not reported
Schedule end date: Not reported

EPA ID: SC3570024460
EPA Region: 04
Area Name: SWMU 63 - HARDFILL AREA NO. 6
Actual Date: 1991-09-27 00:00:00.0
Action: CA550NR
NAICS Code(s): 92811
National Security
Original schedule date: Not reported
Schedule end date: Not reported

EPA ID: SC3570024460
EPA Region: 04
Area Name: SWMU 51 - BLDG 166 INCINERATOR ASH DPSTR
Actual Date: 1991-09-27 00:00:00.0
Action: CA550NR
NAICS Code(s): 92811
National Security
Original schedule date: Not reported
Schedule end date: Not reported

EPA ID: SC3570024460
EPA Region: 04
Area Name: SWMU 50 - BLDG 637 BATTERY STORAGE AREA
Actual Date: 1991-09-27 00:00:00.0
Action: CA550NR
NAICS Code(s): 92811
National Security
Original schedule date: Not reported
Schedule end date: Not reported

EPA ID: SC3570024460
EPA Region: 04
Area Name: SWMU 49 - BLDG 407 BATTERY STORAGE AREA
Actual Date: 1991-09-27 00:00:00.0
Action: CA550NR
NAICS Code(s): 92811
National Security
Original schedule date: Not reported
Schedule end date: Not reported

EPA ID: SC3570024460
EPA Region: 04
Area Name: SWMU 48 - BLDG 58 BATTERY STORAGE AREA
Actual Date: 1991-09-27 00:00:00.0
Action: CA550NR

JOINT BASE CHARLESTON AIR BASE (Continued) **1000226686**

NAICS Code(s): 92811
National Security
Original schedule date: Not reported
Schedule end date: Not reported

EPA ID: SC3570024460
EPA Region: 04
Area Name: SWMU 47 - FORMER FIS-ACCUMULATION AREA
Actual Date: 1991-09-27 00:00:00.0
Action: CA550NR
NAICS Code(s): 92811
National Security
Original schedule date: Not reported
Schedule end date: Not reported

EPA ID: SC3570024460
EPA Region: 04
Area Name: SWMU 45 - TR-1 WASTE ACCUMULATION AREA
Actual Date: 1991-09-27 00:00:00.0
Action: CA550NR
NAICS Code(s): 92811
National Security
Original schedule date: Not reported
Schedule end date: Not reported

EPA ID: SC3570024460
EPA Region: 04
Area Name: SWMU 44 - RM-3 WASTE ACCUMULATION AREA
Actual Date: 1991-09-27 00:00:00.0
Action: CA550NR
NAICS Code(s): 92811
National Security
Original schedule date: Not reported
Schedule end date: Not reported

EPA ID: SC3570024460
EPA Region: 04
Area Name: AOC J - POTASSIUM HYDROXIDE SPILL
Actual Date: 1991-09-27 00:00:00.0
Action: CA400 - Date For Remedy Selection (CM Imposed)
NAICS Code(s): 92811
National Security
Original schedule date: Not reported
Schedule end date: Not reported

EPA ID: SC3570024460
EPA Region: 04
Area Name: SWMU 136 - FORMER DRAUD UNIT
Actual Date: 1991-09-27 00:00:00.0
Action: CA400 - Date For Remedy Selection (CM Imposed)
NAICS Code(s): 92811
National Security
Original schedule date: Not reported
Schedule end date: Not reported

EPA ID: SC3570024460
EPA Region: 04

JOINT BASE CHARLESTON AIR BASE (Continued) **1000226686**

Area Name: SWMU 135 - FORMER CHLORINATOR
Actual Date: 1991-09-27 00:00:00.0
Action: CA400 - Date For Remedy Selection (CM Imposed)
NAICS Code(s): 92811
National Security
Original schedule date: Not reported
Schedule end date: Not reported

EPA ID: SC3570024460
EPA Region: 04
Area Name: SWMU 133 - SLUDGE ANAEROBIC DIGISTERS
Actual Date: 1991-09-27 00:00:00.0
Action: CA400 - Date For Remedy Selection (CM Imposed)
NAICS Code(s): 92811
National Security
Original schedule date: Not reported
Schedule end date: Not reported

EPA ID: SC3570024460
EPA Region: 04
Area Name: SWMU 132 - FORMER SETTLING TANK
Actual Date: 1991-09-27 00:00:00.0
Action: CA400 - Date For Remedy Selection (CM Imposed)
NAICS Code(s): 92811
National Security
Original schedule date: Not reported
Schedule end date: Not reported

EPA ID: SC3570024460
EPA Region: 04
Area Name: SWMU 129 - BLDG 1800 COMMINUTOR
Actual Date: 1991-09-27 00:00:00.0
Action: CA400 - Date For Remedy Selection (CM Imposed)
NAICS Code(s): 92811
National Security
Original schedule date: Not reported
Schedule end date: Not reported

EPA ID: SC3570024460
EPA Region: 04
Area Name: SWMU 128 - BLDG 1800 LIFT STATION
Actual Date: 1991-09-27 00:00:00.0
Action: CA400 - Date For Remedy Selection (CM Imposed)
NAICS Code(s): 92811
National Security
Original schedule date: Not reported
Schedule end date: Not reported

EPA ID: SC3570024460
EPA Region: 04
Area Name: ENTIRE FACILITY
Actual Date: 1990-04-20 00:00:00.0
Action: CA050 - RFA Completed
NAICS Code(s): 92811
National Security
Original schedule date: Not reported
Schedule end date: Not reported

JOINT BASE CHARLESTON AIR BASE (Continued) **1000226686**

SIte:

Name:	JOINT BASE CHARLESTON AIR BASE
Address:	437 ABG DEEV
Address 2:	Not reported
City,State,Zip:	CHARLESTON AFB, SC 29404
Event Code:	CA770GW
Action Taken Date:	08/16/2010
EPA ID:	SC3570024460
Site ID:	Not reported
Action Name:	Not reported
Action ID:	Not reported
Operable Unit:	Not reported
Action Completion Date:	01/01/1900
Contaminated Media:	Not reported
Engineering Control:	Not reported
Contact Name:	JOHN HARDIN
Contact Telephone:	843-963-2727
Event:	ENGINEERING CONTROLS ESTABLISHED-GROUNDWATER CONTROL

Media:

Engineering Control:	Not reported
EPA ID:	SC3570024460
Contaminated Media:	Not reported
Site ID:	Not reported
Action ID:	Not reported
Action Completion Date:	01/01/1900
Operable Unit:	Not reported
Action Name:	Not reported
Action Taken Date:	04/30/2008
Event Code:	CA770GW
Contact Name:	JOHN HARDIN
Contact Telephone:	843-963-2727
Event:	ENGINEERING CONTROLS ESTABLISHED-GROUNDWATER CONTROL

Engineering Control:	Not reported
EPA ID:	SC3570024460
Contaminated Media:	Not reported
Site ID:	Not reported
Action ID:	Not reported
Action Completion Date:	01/01/1900
Operable Unit:	Not reported
Action Name:	Not reported
Action Taken Date:	07/16/2010
Event Code:	CA770GW
Contact Name:	JOHN HARDIN
Contact Telephone:	843-963-2727
Event:	ENGINEERING CONTROLS ESTABLISHED-GROUNDWATER CONTROL

Engineering Control:	Not reported
EPA ID:	SC3570024460
Contaminated Media:	Not reported
Site ID:	Not reported
Action ID:	Not reported
Action Completion Date:	01/01/1900
Operable Unit:	Not reported
Action Name:	Not reported
Action Taken Date:	08/16/2010

JOINT BASE CHARLESTON AIR BASE (Continued) **1000226686**

Event Code: CA770GW
Contact Name: JOHN HARDIN
Contact Telephone: 843-963-2727
Event: ENGINEERING CONTROLS ESTABLISHED-GROUNDWATER CONTROL

US INST CONTROL:
Name: JOINT BASE CHARLESTON AIR BASE
Address: 437 ABG DEEV
Address 2: Not reported
City,State,Zip: CHARLESTON AFB, SC 29404
EPA ID: SC3570024460
Site ID: Not reported
Action Name: Not reported
Action ID: Not reported
Operable Unit: Not reported
Action Completion Date: 01/01/1900
Actual Date: 07/16/2010
Contaminated Media: Not reported
Institutional Control: Not reported
Event Code: CA772EP
Contact Name: JOHN HARDIN
Contact Telephone: 843-963-2727
Event: INSTITUTIONAL CONTROLS ESTABLISHED-ENFORCEMENT AND PERMIT TOOLS

Name: JOINT BASE CHARLESTON AIR BASE
Address: 437 ABG DEEV
Address 2: Not reported
City,State,Zip: CHARLESTON AFB, SC 29404
EPA ID: SC3570024460
Site ID: Not reported
Action Name: Not reported
Action ID: Not reported
Operable Unit: Not reported
Action Completion Date: 01/01/1900
Actual Date: 08/16/2010
Contaminated Media: Not reported
Institutional Control: Not reported
Event Code: CA772EP
Contact Name: JOHN HARDIN
Contact Telephone: 843-963-2727
Event: INSTITUTIONAL CONTROLS ESTABLISHED-ENFORCEMENT AND PERMIT TOOLS

SHWS:
Name: USAF CHARLESTON AIR FORCE BASE
Address: 437 ABG/DEEV
City,State,Zip: CHARLESTON, SC 29404
EPA ID: SC3570024460

VCP:
Name: USAF CHARLESTON AIR FORCE BASE
Address: 437 ABG/DEEV
City,State,Zip: CHARLESTON, SC 29404
Person Company: NORTH CHARLESTON
Prim Address 1: 2500 CITY HALL LN
Prim Address 2: Not reported

JOINT BASE CHARLESTON AIR BASE (Continued) **1000226686**

Prim City:	NORTH CHARLESTON
Prim State:	SC
Prim Zip:	29406-6538
Type Brownfield:	Not reported
Contact:	R. KEITH SUMMEY, MAYOR
Status code:	ACTIVE
File Number:	50511
Exec Date:	13-Oct-11
Contract Mailed Date:	Not reported
Date Terminated:	Not reported
Contract #:	11-4981-NRP
Contract Type:	NRP
Contract Manager:	STAMPS JERRY M
Acreage:	15.96
COC Issued Date:	Not reported
RC Executed Date:	Not reported
I C Received:	16-May-11
Workplan Due:	Not reported
Workplan Receive:	29-Nov-11
Workplan Reviewed:	28-Dec-11
Workplan Approved:	13-Feb-12
Report Receive:	30-Mar-12
Report Reviewed:	Not reported
Report Approved:	Not reported
Cap Approved:	Not reported

SC BROWNFIELD:

Name:	USAF CHARLESTON AIR FORCE BASE
Address:	437 ABG/DEEV
City,State,Zip:	CHARLESTON, SC 29404
Contract Number:	11-4981-NRP
Contract Type:	NRP
File Number:	50511
Contract Manager:	STAMPS JERRY M
Person Company:	NORTH CHARLESTON
Primary Address1:	2500 CITY HALL LN
Primary Address2:	Not reported
Primary City:	NORTH CHARLESTON
Primary State Code:	SC
Primary Zip Code:	29406-6538
Type Brownfield:	Not reported
Acreage:	15.96
Contract Executed:	13-Oct-11
COC Date Issued:	Not reported
RC Executed:	Not reported
Contact:	R. KEITH SUMMEY, MAYOR
Status Code:	ACTIVE
IC Received:	16-May-11
Workplan Due:	Not reported
Workplan Received:	29-Nov-11
Workplan Reviewed:	28-Dec-11
Workplan Approved:	13-Feb-12
Report Received:	30-Mar-12
Report Reviewed:	Not reported
Report Approved:	Not reported
Cap Approved:	Not reported
Contract Mailed:	Not reported

JOINT BASE CHARLESTON AIR BASE (Continued) **1000226686**

Date Terminated: Not reported

ALLSITES:

Name:	USAF CHARLESTON AIR FORCE BASE
Address:	437 ABG/DEEV
City,State,Zip:	CHARLESTON, SC 29404
Brownfield:	No
Brownfield Type:	Not reported
Funds Used:	No
Resp Action:	No
Permit Number:	SC3570024460
Program:	SF
Owner:	NORTH CHARLESTON
Project Status Code:	ACTIVE
Execute Date:	10/13/2011
Restrictions Filed Date:	Not yet recorded.
Cleanup Contract Complete Date:	Not reported
Project Complete Date:	Not yet completed.
File Number:	50511
Land Use Restriction:	We do not have enough information yet to determine whether restrictions will be required.
Contamination On Site:	Volatile Organic Compounds
Acreage:	Not reported
Soil Contamination Desc:	Not reported
Soil COCS:	Not reported
SW Sed Contamination Desc:	Not reported
SW COCS:	Not reported
GW Contamination Desc:	Not reported
GW COCS:	Not reported
Air Contamination Desc:	Not reported
Air COCS:	Not reported
Lat:	32.90166406
Long:	-80.04333506

2020 COR ACTION:

EPA ID:	SC3570024460
Region:	4
Action:	Not reported

SC GWIC:

Bureau:	BLWM
EAP ID:	SC3570024460
Solid Waste Permit #:	Not reported
Bureau of Land & Waste Management File #:	50511
Permit Number:	Not reported
WPC Permit:	Not reported
Program:	RCRA, DOD
Contamination:	PETRO, VOC
Petroleum Products:	True
Volatile Organic Compounds:	True
Metals:	False
Nitrates or Potential to Nitrate:	False
Pesticides & Herbicides:	False
Polychlorinated Biphenyls:	False
Base, Neutral, & Acid Extractables:	False
Phenols:	False

JOINT BASE CHARLESTON AIR BASE (Continued) **1000226686**

Radionuclides Over Max Contaminant Levels:	False
Sources Not In Other Categories:	False
Source:	OTHER
Underground Storage Tanks:	False
Pits, Ponds, & Lagoons:	False
Spills & Leaks:	False
Landfills:	False
Aboveground Storage Tank:	False
Spray Irrigation:	False
Single-Event Spill:	False
Unpermitted Disposal:	False
Septic Tank/Tile Field:	False
Substances Not In Other Categories:	True
Sources of Contamination Undetermined:	False
Assessment:	NO
Monitoring:	YES
Remediation:	YES
Surface Impact:	Not reported
Drinking Water Well Impact:	Not reported
Remarks:	In Remediation and Monitoring.

Bureau:	BLWM
EAP ID:	SC3570024460
Solid Waste Permit #:	Not reported
Bureau of Land & Waste Management File #:	50511
Permit Number:	Not reported
WPC Permit:	Not reported
Program:	RCRA, DOD
Contamination:	VOC, P/H, BNA ,METALS
Petroleum Products:	False
Volatile Organic Compounds:	True
Metals:	True
Nitrates or Potential to Nitrate:	False
Pesticides & Herbicides:	True
Polychlorinated Biphenyls:	False
Base, Neutral, & Acid Extractables:	True
Phenols:	False
Radionuclides Over Max Contaminant Levels:	False
Sources Not In Other Categories:	False
Source:	LF
Underground Storage Tanks:	False
Pits, Ponds, & Lagoons:	False
Spills & Leaks:	False
Landfills:	True
Aboveground Storage Tank:	False
Spray Irrigation:	False
Single-Event Spill:	False
Unpermitted Disposal:	False
Septic Tank/Tile Field:	False
Substances Not In Other Categories:	False
Sources of Contamination Undetermined:	False
Assessment:	NO
Monitoring:	YES
Remediation:	NO
Surface Impact:	Not reported
Drinking Water Well Impact:	Not reported
Remarks:	In Long-Term Monitoring.

JOINT BASE CHARLESTON AIR BASE (Continued) **1000226686**

Bureau:	BLWM
EAP ID:	SC3570024460
Solid Waste Permit #:	Not reported
Bureau of Land & Waste Management File #:	50511
Permit Number:	Not reported
WPC Permit:	Not reported
Program:	RCRA, DOD
Contamination:	VOC
Petroleum Products:	False
Volatile Organic Compounds:	True
Metals:	False
Nitrates or Potential to Nitrate:	False
Pesticides & Herbicides:	False
Polychlorinated Biphenyls:	False
Base, Neutral, & Acid Extractables:	False
Phenols:	False
Radionuclides Over Max Contaminant Levels:	False
Sources Not In Other Categories:	False
Source:	S/L
Underground Storage Tanks:	False
Pits, Ponds, & Lagoons:	False
Spills & Leaks:	True
Landfills:	False
Aboveground Storage Tank:	False
Spray Irrigation:	False
Single-Event Spill:	False
Unpermitted Disposal:	False
Septic Tank/Tile Field:	False
Substances Not In Other Categories:	False
Sources of Contamination Undetermined:	False
Assessment:	YES
Monitoring:	NO
Remediation:	YES
Surface Impact:	Not reported
Drinking Water Well Impact:	Not reported
Remarks:	Pilot Study complete, Assessment completed, in CMS.

Bureau:	BLWM
EAP ID:	SC3570024460
Solid Waste Permit #:	Not reported
Bureau of Land & Waste Management File #:	50511
Permit Number:	Not reported
WPC Permit:	Not reported
Program:	RCRA, DOD
Contamination:	VOC
Petroleum Products:	False
Volatile Organic Compounds:	True
Metals:	False
Nitrates or Potential to Nitrate:	False
Pesticides & Herbicides:	False
Polychlorinated Biphenyls:	False
Base, Neutral, & Acid Extractables:	False
Phenols:	False
Radionuclides Over Max Contaminant Levels:	False
Sources Not In Other Categories:	False
Source:	OTHER
Underground Storage Tanks:	False

JOINT BASE CHARLESTON AIR BASE (Continued) **1000226686**

Pits, Ponds, & Lagoons:	False
Spills & Leaks:	False
Landfills:	False
Aboveground Storage Tank:	False
Spray Irrigation:	False
Single-Event Spill:	False
Unpermitted Disposal:	False
Septic Tank/Tile Field:	False
Substances Not In Other Categories:	True
Sources of Contamination Undetermined:	False
Assessment:	NO
Monitoring:	YES
Remediation:	YES
Surface Impact:	Not reported
Drinking Water Well Impact:	Not reported
Remarks:	Phase I of Remedial Action is complete.

Bureau:	BLWM
EAP ID:	SC3570024460
Solid Waste Permit #:	Not reported
Bureau of Land & Waste Management File #:	50511
Permit Number:	Not reported
WPC Permit:	Not reported
Program:	RCRA, DOD
Contamination:	VOC, METALS, P/H
Petroleum Products:	False
Volatile Organic Compounds:	True
Metals:	True
Nitrates or Potential to Nitrate:	False
Pesticides & Herbicides:	True
Polychlorinated Biphenyls:	False
Base, Neutral, & Acid Extractables:	False
Phenols:	False
Radionuclides Over Max Contaminant Levels:	False
Sources Not In Other Categories:	False
Source:	LF
Underground Storage Tanks:	False
Pits, Ponds, & Lagoons:	False
Spills & Leaks:	False
Landfills:	True
Aboveground Storage Tank:	False
Spray Irrigation:	False
Single-Event Spill:	False
Unpermitted Disposal:	False
Septic Tank/Tile Field:	False
Substances Not In Other Categories:	False
Sources of Contamination Undetermined:	False
Assessment:	NO
Monitoring:	YES
Remediation:	YES
Surface Impact:	Not reported
Drinking Water Well Impact:	Not reported
Remarks:	In Long-Term Monitoring.

Bureau:	BLWM
EAP ID:	SC3570024460
Solid Waste Permit #:	Not reported

JOINT BASE CHARLESTON AIR BASE (Continued) **1000226686**

Bureau of Land & Waste Management File #:	50511
Permit Number:	Not reported
WPC Permit:	Not reported
Program:	RCRA, DOD
Contamination:	VOC, METALS
Petroleum Products:	False
Volatile Organic Compounds:	True
Metals:	True
Nitrates or Potential to Nitrate:	False
Pesticides & Herbicides:	False
Polychlorinated Biphenyls:	False
Base, Neutral, & Acid Extractables:	False
Phenols:	False
Radionuclides Over Max Contaminant Levels:	False
Sources Not In Other Categories:	False
Source:	OTHER, LF
Underground Storage Tanks:	False
Pits, Ponds, & Lagoons:	False
Spills & Leaks:	False
Landfills:	True
Aboveground Storage Tank:	False
Spray Irrigation:	False
Single-Event Spill:	False
Unpermitted Disposal:	False
Septic Tank/Tile Field:	False
Substances Not In Other Categories:	True
Sources of Contamination Undetermined:	False
Assessment:	NO
Monitoring:	YES
Remediation:	NO
Surface Impact:	Not reported
Drinking Water Well Impact:	Not reported
Remarks:	In Long-Term Monitoring.

Bureau:	BLWM
EAP ID:	SC3570024460
Solid Waste Permit #:	Not reported
Bureau of Land & Waste Management File #:	50511
Permit Number:	Not reported
WPC Permit:	Not reported
Program:	RCRA, DOD
Contamination:	PETRO, VOC, METALS, P/H, PHENOL
Petroleum Products:	True
Volatile Organic Compounds:	True
Metals:	True
Nitrates or Potential to Nitrate:	False
Pesticides & Herbicides:	True
Polychlorinated Biphenyls:	False
Base, Neutral, & Acid Extractables:	False
Phenols:	True
Radionuclides Over Max Contaminant Levels:	False
Sources Not In Other Categories:	False
Source:	UST, S/L, SI, OTHER, UNK
Underground Storage Tanks:	True
Pits, Ponds, & Lagoons:	False
Spills & Leaks:	True
Landfills:	False

JOINT BASE CHARLESTON AIR BASE (Continued) **1000226686**

Aboveground Storage Tank:	False
Spray Irrigation:	True
Single-Event Spill:	False
Unpermitted Disposal:	False
Septic Tank/Tile Field:	False
Substances Not In Other Categories:	True
Sources of Contamination Undetermined:	True
Assessment:	YES
Monitoring:	NO
Remediation:	NO
Surface Impact:	Not reported
Drinking Water Well Impact:	Not reported
Remarks:	Assessment Complete, CMS Complete.

NY MANIFEST:

Name:	UNITED STATES AIR FORCE BASE
Address:	437 CSG/DEEV
City,State,Zip:	CHARLESTON, SC 29404
Country:	USA
EPA ID:	SC3570024460
Facility Status:	Not reported
Location Address 1:	CHARLESTON AIR FORCE BASE
Code:	BP
Location Address 2:	Not reported
Total Tanks:	Not reported
Location City:	CHARLESTON
Location State:	SC
Location Zip:	29404
Location Zip 4:	Not reported

NY MANIFEST:

EPAID:	SC3570024460
Mailing Name:	UNITED STATES AIR FORCE BASE
Mailing Contact:	DANIEL B MOONEY
Mailing Address 1:	CHARLESTON AIR FORCE BASE
Mailing Address 2:	Not reported
Mailing City:	CAHRLESTON
Mailing State:	SC
Mailing Zip:	29404
Mailing Zip 4:	Not reported
Mailing Country:	USA
Mailing Phone:	8037435176

NY MANIFEST:

Document ID:	NYG0200043
Manifest Status:	K
seq:	Not reported
Year:	1997
Trans1 State ID:	Not reported
Trans2 State ID:	Not reported
Generator Ship Date:	07/30/1997
Trans1 Recv Date:	07/30/1997
Trans2 Recv Date:	/ /
TSD Site Recv Date:	08/19/1997
Part A Recv Date:	08/18/1997
Part B Recv Date:	09/09/1997
Generator EPA ID:	SC3570024460

JOINT BASE CHARLESTON AIR BASE (Continued) **1000226686**

Trans1 EPA ID:	ALD067138891
Trans2 EPA ID:	Not reported
TSDF ID 1:	NYD048148175
TSDF ID 2:	Not reported
Manifest Tracking Number:	Not reported
Import Indicator:	Not reported
Export Indicator:	Not reported
Discr Quantity Indicator:	Not reported
Discr Type Indicator:	Not reported
Discr Residue Indicator:	Not reported
Discr Partial Reject Indicator:	Not reported
Discr Full Reject Indicator:	Not reported
Manifest Ref Number:	Not reported
Alt Facility RCRA ID:	Not reported
Alt Facility Sign Date:	Not reported
MGMT Method Type Code:	Not reported
Waste Code:	D009 - MERCURY 0.2 MG/L TCLP
Waste Code:	Not reported
Waste Code:	Not reported
Waste Code:	Not reported
Waste Code:	Not reported
Waste Code:	Not reported
Quantity:	00018
Units:	P - Pounds
Number of Containers:	001
Container Type:	DF - Fiberboard or plastic drums (glass)
Handling Method:	L Landfill.
Specific Gravity:	100

NY MANIFEST:

Name:	UNITED STATES AIR FORCE BASE
Address:	437 CSG/DEEV
City,State,Zip:	CHARLESTON, SC 29404
Country:	USA
EPA ID:	SC3570024460
Facility Status:	Not reported
Location Address 1:	CHARLESTON AIR FORCE BASE
Code:	BP
Location Address 2:	Not reported
Total Tanks:	Not reported
Location City:	CHARLESTON
Location State:	SC
Location Zip:	29404
Location Zip 4:	Not reported

NY MANIFEST:

EPAID:	SC3570024460
Mailing Name:	UNITED STATES AIR FORCE BASE
Mailing Contact:	DANIEL B MOONEY
Mailing Address 1:	CHARLESTON AIR FORCE BASE
Mailing Address 2:	Not reported
Mailing City:	CAHRLESTON
Mailing State:	SC
Mailing Zip:	29404
Mailing Zip 4:	Not reported
Mailing Country:	USA

JOINT BASE CHARLESTON AIR BASE (Continued) **1000226686**

Mailing Phone: 8037435176

NY MANIFEST:

Document ID:	NYG0200043
Manifest Status:	K
seq:	Not reported
Year:	1997
Trans1 State ID:	Not reported
Trans2 State ID:	Not reported
Generator Ship Date:	07/30/1997
Trans1 Recv Date:	07/30/1997
Trans2 Recv Date:	/ /
TSD Site Recv Date:	08/19/1997
Part A Recv Date:	08/18/1997
Part B Recv Date:	09/09/1997
Generator EPA ID:	SC3570024460
Trans1 EPA ID:	ALD067138891
Trans2 EPA ID:	Not reported
TSDF ID 1:	NYD048148175
TSDF ID 2:	Not reported
Manifest Tracking Number:	Not reported
Import Indicator:	Not reported
Export Indicator:	Not reported
Discr Quantity Indicator:	Not reported
Discr Type Indicator:	Not reported
Discr Residue Indicator:	Not reported
Discr Partial Reject Indicator:	Not reported
Discr Full Reject Indicator:	Not reported
Manifest Ref Number:	Not reported
Alt Facility RCRA ID:	Not reported
Alt Facility Sign Date:	Not reported
MGMT Method Type Code:	Not reported
Waste Code:	D009 - MERCURY 0.2 MG/L TCLP
Waste Code:	Not reported
Waste Code:	Not reported
Waste Code:	Not reported
Waste Code:	Not reported
Waste Code:	Not reported
Quantity:	00018
Units:	P - Pounds
Number of Containers:	001
Container Type:	DF - Fiberboard or plastic drums (glass)
Handling Method:	L Landfill.
Specific Gravity:	100

Count: 173 records

ORPHAN SUMMARY

City	EDR ID	Site Name	Site Address	Zip	Database(s)
CHARLESTON	1018149271	VIRGINIA CAROLINA CHEMICAL (VCC) FETTERESSA	EVANSTON BLVD AND DORCHESTER ROAD	29404	SEMS
CHARLESTON	1003868471	GRAHAM INDUSTRIAL PARK/AVX CORP	LEEDS AVE	29405	SEMS-ARCHIVE
CHARLESTON	2006813487		5862 NORTH RHETT	29406	ERNS
CHARLESTON	S105621364	DRYCLEAN USA COASTAL #310	1643 B SAVANNAH HWY	29407	SC SHWS, SC DRYCLEANERS
CHARLESTON	2015003968	DORCHESTER & BACONS BRIDGE ROA	DORCHESTER & BACONS BRIDGE ROA	29418	HMIRS
CHARLESTON	1000279348	DOYLE PAINTING CONTRACTORS INC	ASHLEY RIVER BRIDGE	29407	RCRA NonGen / NLR
CHARLESTON	1008010236	MIDDLETON PLACE	RT 4 ASHLEY RIVER RD	29414	FINDS
CHARLESTON	1016039651	MC DIRT/MILLBROOK MINE	ASHLEY RIVER RD	29414	FINDS, ECHO
CHARLESTON	1005791346	SHERWOOD & HOLIDAY PARK	SHERWOOD PARK 9D ASHLEY HOUSE	29407	FINDS
CHARLESTON	1005851063	EME APARTMENTS INC	EME APT INC CENTRAL PARK RD	29407	FINDS
CHARLESTON	1016240559	DOYLE PAINTING CONTRACTORS INC	ASHLEY RIVER BRIDGE	29407	FINDS, ECHO
CHARLESTON	1007226611	DORCHESTER RD 66	3949 DORCHESTER RD & BOND	29405	FINDS
CHARLESTON	1007835322	AMERICAN MORTGAGE & INVESTMENT COMPANY	723 A REMOUNT RD	29406	FINDS
CHARLESTON	1017383773	MERCURY AIR GROUP	S AVIATION AVE	29418	FINDS, ECHO
CHARLESTON	1016240365	DELTA AIR LINES CHARLESTON	CHARLESTON INTERNATIONAL AIRPORT	29418	FINDS, ECHO
CHARLESTON	1007229883	MONTGOMERY WARD	I-26 & MALL DR	29406	FINDS
CHARLESTON	S116706244	CHARLESTON NAVAL COMPLEX SWMU 38	AVE B & KINZER	29419	SC UIC
CHARLESTON AFB	U004254391	CHARLESTON AIR FORCE BASE BLDG 545	CHARLESTON AIR FORCE BASE		SC LUST, SC UST
CHARLESTON COUNTY	2019256026		ASHLEY RIVER		ERNS
CHARLESTON COUNTY	2008873771		I-526 EAST ASHLEY RIVER BRIDGE		ERNS
CHARLESTON COUNTY	2008889155		I-526 / VIRGINIA AVE INTERCHANGE		ERNS
CHARLESTON COUNTY	2008891230		N/A		ERNS
CHARLESTON COUNTY	8861650		U.S. ARMY TC DOCK FOOT OF REMOUNT RD		ERNS
CHARLESTON COUNTY	S116710529		GREEN RIDGE AND RIVERS AVE		SC CDL
CHARLESTON COUNTY	S105039773	SHEM CREEK	MAGWOOD AND SONS SEAFOOD		SC SPILLS
CHARLESTON COUNTY	S108170989	SHEEN	ASHLEY RIVER		SC SPILLS
CHARLESTON COUNTY	S107924749	FUEL SPILL	CHARLESTON AIRPORT		SC SPILLS
CHARLESTON COUNTY	S106349836	SADDLE TANK	I-26 W BETWEEN MONT AVE & DORCHESTER RD		SC SPILLS
CHARLESTON COUNTY	S105958092	FUEL SPILL	I-26 NEAR ASHLEY PHOPHATE RD		SC SPILLS
CHARLESTON COUNTY	1008231273	COUNTY FARM IND PARK	COUNTY FARM IND PARK		FINDS
CHARLESTON COUNTY	1008230850	MONTAGUE INDUSTRIAL PARK EAST	MONTAGUE IND PARK E		FINDS
HANAHAN	97417405		N.RHETT BRIDGE		ERNS
HANAHAN	9199395		OFF OF REMOUNT RD		ERNS
JOINT BASE CHARLESTOI	S125479245	CHSM NATIONAL AIR SPACE EQUIPMENT BUILDING ELECTRONIC EQUIPMENT SHELTER	S AVIATION AVE		SC ASBESTOS
N CHARLESTON	1016170166	STEALTH CONCEALMENT SOLUTIONS INC	3034 A ASHLEY PHOPHATE RD	29418	RCRA-SQG
N CHARLESTON	U004017605	TMS 472 0 0 018	AIRPORT RD		SC LUST, SC UST
N CHARLESTON	U004017060	GULF SERVICE STATION	DORCHESTER & ASHELY PHOSPHATE		SC UST
N CHARLESTON	U004253967	BP OIL CO	DORCHESTER AT MONTAGUE		SC UST
N CHARLESTON	U004254363	EXXON STATION	5601 RIVERS AVE N BOLAND CIR		SC UST
N CHARLESTON	S106966928	ASHLEY RIVER	NEAR DOLPHIN COVE		SC SPILLS
N CHARLESTON	S106044755		RIVERS AVE		SC SPILLS

Count: 173 records

ORPHAN SUMMARY

City	EDR ID	Site Name	Site Address	Zip	Database(s)
N CHARLESTON	S106966831	FUEL SPILL	I-26 W @ COSGROVE		SC SPILLS
N CHARLESTON	1010331923	WALMART SUPERCENTER 628	9880 DORCHESTER RD	29418	RCRA NonGen / NLR
N CHARLESTON	1014401300	BOEING CHARLESTON TRAINING CENTER	4760 G GOER RD	29418	RCRA NonGen / NLR
N CHARLESTON	1005906050	PETROLEUM RECOVERY SERVICES LLC	3297 B PACIFIC AVE	29418	RCRA NonGen / NLR, FINDS, ECHO
N CHARLESTON	1016017332	BOEING CHARLESTON TRAINING CENTER	4760 G GOER RD	29418	FINDS, ECHO
N CHARLESTON	1016184964	LIFE CYCLE ENGINEERING INCORPORATED	2205 A LEEDS AVENUE	29405	FINDS, ECHO
N CHARLESTON	1005851073	CRYSTAL SHORES SD/AM MRTG & IN	AMER MRTG/1455 A REMOUNT RD	29406	FINDS
N CHARLESTON	S119111092	FORMER FIRE WATER PUMP HOUSE BOEING CAMPU	INTERNATIONAL BLVD	29405	SC ASBESTOS
N CHARLESTON	S119110941	HOUSE	4286 A O'HEAR AV	29405	SC ASBESTOS
N CHARLESTON	S119116031	GARAGE	4107 A S RHETT AVE	29405	SC ASBESTOS
N CHARLESTON	S119116032	SHED	4107 B S RHETT AVE	29405	SC ASBESTOS
N CHARLESTON	S120980646	COMMERCIAL BLDG	4401 A ARCO LN		SC ASBESTOS
N CHARLESTON	S123162530	CANNON RESIDENCE	4753 B TRAILSIDE CT		SC ASBESTOS
N CHARLESTON	S123343484	SHED	5610 A WOODBINE AVE		SC ASBESTOS
N CHARLESTON	S121477285	ONE HOUR VALET	8510-A RIVERS AVE		SC DRYCLEANERS
N CHARLESTON	S118178480	ST JOHNS HS & ANGEL OAK ELEM	CHAS CO SCH-2100 LEEDS AVE	29405	SC NPDES
N CHARLESTON	S118178398	THOMAS DANIELS 17-A BARROW PIT	THOMAS DANIELS-5081 RIVERS AVE	29418	SC NPDES
N CHARLESTON	S109516335	KOCH REFINING COMPANY	2003 E MONTAGUE AVE	29406	SC UIC
N CHARLESTON	S116706230	CHARLESTON NAVAL COMPLEX SWMU 39	B & D AVE	29419	SC UIC
N. CHARLESTON	S123699087	SMART RECYCLING US	3332 B. MARATHON CT.	29418	SC SWRCY
N. CHARLESTON	1007837578	2728 HOLDING CORP	F/K/A CENTEX REAL ESTATE	29406	FINDS
NORTH CHARLESTON	1003868499	NORTON SAFETY (SIEBE NORTH)	AZALEA RD., OFF INDUSTRIAL AVE	29404	SEMS-ARCHIVE
NORTH CHARLESTON	1003869098	THREE LAKES DUMP	THREE LAKES RD., .3 MILES W OF ARCO LANE	29406	SEMS-ARCHIVE, SC SHWS, SC VCP RCRA NonGen / NLR
NORTH CHARLESTON	1003869118	PROPOSED CHARLESTON COUNTY INCINERATOR	EAST OF SPRUILL, NORTH OF PITTSBURG AVE.	29406	SEMS-ARCHIVE
NORTH CHARLESTON	1003869684	ROYSTER TRANSPORTATION	1011 VIRGINIA AVENUE		SEMS-ARCHIVE
NORTH CHARLESTON	1014401278	DEPARTMENT OF VETERANS AFFAIRS CHARLESTOI	3725 RIVERS AVE STE 2	29405	RCRA-SQG, SC MANIFEST
NORTH CHARLESTON	1024893891	ORGANIC STANDARD SOLUTIONS INTERNATIONAL	7290-B INVESTMENT DR	29418	RCRA-SQG
NORTH CHARLESTON	2012026201		KINDER MORGAN INDUSTRIAL PARK		ERNS
NORTH CHARLESTON	2009921648		DORCHESTER RD		ERNS
NORTH CHARLESTON	2016139559		DORCHESTER ROAD		ERNS
NORTH CHARLESTON	92149577		DORCHESTER RD AND I-526	29406	ERNS
NORTH CHARLESTON	2010957142		RIVERS EDGE MARINA		ERNS
NORTH CHARLESTON	2013052458		MP A 385.7		ERNS
NORTH CHARLESTON	2000550866		N/A		ERNS
NORTH CHARLESTON	2009926903		REMOUNT RD		ERNS
NORTH CHARLESTON	2014104236		MILE POST A 385.77		ERNS
NORTH CHARLESTON	2016159096		RIVERS EDGE MARINA		ERNS
NORTH CHARLESTON	8860097		ARMY TC DEPOT, FOOT OF REMOUNT RD VESSEL AMERICAN FALCON		ERNS
NORTH CHARLESTON	99515000		PIER A		ERNS
NORTH CHARLESTON	2007857785		EXIT 205 ON I-26 WEST BOUND		ERNS
NORTH CHARLESTON	94236092		HWY I-26 AT VIRGINIA AVE		ERNS
NORTH CHARLESTON	2000519153		MM 206 ON I-26, EASTBOUND LANE		ERNS
NORTH CHARLESTON	S105528172	NORTON SAFETY (SIEBE NORTH) - N CHARLES	1 BLOCK OFF INDUSTRIAL AVE ON AZALEA RD	29404	SC SHWS
NORTH CHARLESTON	S110676062	FETTERESSA	FETTERESSA RD W OF DORCHESTER RD	29418	SC SHWS
NORTH CHARLESTON	S110676056	WESTVACO DRUM SITE	VIRGINIA AVE PO BOX 5207	29406	SC SHWS
NORTH CHARLESTON	S110676059	PROPOSED CHARLESTON CO INCINERATOR SITE	E OF SPRUILL & N OF PITTSBURG AVE	29406	SC SHWS

Count: 173 records

ORPHAN SUMMARY

City	EDR ID	Site Name	Site Address	Zip	Database(s)
NORTH CHARLESTON	S110676058	NORTH CHARLESTON POST OFFICE LANDFILL	RIVERS AVE - US 52 0.7 MI N OF AVAITION	29410	SC SHWS
NORTH CHARLESTON	S121604265	BURKETTE PROPERTY	4201 & 4211 SCOTT ST	29418	SC SHWS
NORTH CHARLESTON	S110676064	MEADVILLE COMPANY	W BANK OF COOPER RIVER N I-526	29418	SC SHWS
NORTH CHARLESTON	U003520827	DOLLAR RENT A CAR	RENTAL CAR LN		SC LUST, SC UST, SC Financial Assurance, SC GWCI
NORTH CHARLESTON	U004017839	JENKINS AVE FIRE STATION	CROSS ST MONTAGUE AVE		SC LUST, SC UST, SC Financial Assurance
NORTH CHARLESTON	U004017905	GOLDEN STRIP TRANSFER INC	3340 A BUFFALO		SC LUST, SC UST, SC Financial Assurance
NORTH CHARLESTON	U004254537	PROPOSED BAKER HOSPITAL SITE	INT OF MALL DR & RIVERS AVE		SC LUST, SC UST
NORTH CHARLESTON	U004254896	EXXON TIGER STOP 7	I 26 & MONTAGUE		SC UST
NORTH CHARLESTON	S105736150	MARTIN MARIETTA MATERIALS INC. SITE	VIRGINIA AVE	29405	SC VCP, SC BROWNFIELDS
NORTH CHARLESTON	S122421421	WANDO PHOSPHATE MILL	BAKER HOSPITAL BLVD	29405	SC VCP, SC BROWNFIELDS
NORTH CHARLESTON	S116710492		5019 APT A FARGO ST	29418	SC CDL
NORTH CHARLESTON	S116710463		2850-A ORTRANTO RD	29405	SC CDL
NORTH CHARLESTON	S117406194		338 B DORCHESTER MANOR BLVD		SC CDL
NORTH CHARLESTON	S118868529		I-26 @ UNIVERSITY BLVD	29406	SC CDL
NORTH CHARLESTON	S109683717	ROOM 132	BUDGET INN, FAIN ROAD		SC CDL
NORTH CHARLESTON	92080564		DORCHESTER ROAD		HMIRS
NORTH CHARLESTON	S110635024		INTERNATIONAL BLVD		SC SPILLS
NORTH CHARLESTON	S106044427		RIVERS AVE & GREENWICH RD		SC SPILLS
NORTH CHARLESTON	S118709626		ASHLEY PHOSPHATE RD @ RIVERS RD		SC SPILLS
NORTH CHARLESTON	S117667597		REMOUNT ROAD @ I-26 EASTBOUND		SC SPILLS
NORTH CHARLESTON	S121604325	DIESEL SPILL	I-26 E AT MM 209		SC SPILLS
NORTH CHARLESTON	1025436660	GEODIS	3681 LEEDS AVE	29405	SSTS
NORTH CHARLESTON	1018311822	WANDO REDIMIX LLC	2398 FAIN ST	29406	ICIS, US AIRS, FINDS, ECHO
NORTH CHARLESTON	1007238054	CHARLESTON COUNTY DETENTION BUREAU	3481 LEEDS AVE	29405	FINDS
NORTH CHARLESTON	1007233468	GULF SERVICE STATION	DORCHESTER & ASHELY PHOSPHATE	29405	FINDS
NORTH CHARLESTON	1010499187	LAMBS	LAMBS ROAD WSST OF DORCHESTER ROAD	29418	FINDS
NORTH CHARLESTON	1007244171	JENKINS AVE FIRE STATION	CROSS ST MONTAGUE AVE	29405	FINDS
NORTH CHARLESTON	1007226767	EXXON TIGER STOP 7	I 26 & MONTAGUE	000	FINDS
NORTH CHARLESTON	1016184965	LOW COUNTRY PAINT & BODY	4540 A RIVERS AVE	29405	FINDS, ECHO
NORTH CHARLESTON	1016185482	FIRST RECOVERY	601 N HISKINS RD SITE A	29406	FINDS, ECHO
NORTH CHARLESTON	1017383217	WILLARD EXTERMINATING CORPORATION	2290 B TECHNICAL PKWY	29406	FINDS, ECHO
NORTH CHARLESTON	1016446123	SATCHEL CONSTRUCTION	3075 B ASHLEY PHOSPHATE ROAD	29418	FINDS
NORTH CHARLESTON	1018132316	NORTH CHARLESTON POST OFFICE	0.7 MILE NORTH OF AVIATION.	29410	DOCKET HWC
NORTH CHARLESTON	S119110759	BLDG 822	822 POMFLANT ACCESS RD		SC ASBESTOS
NORTH CHARLESTON	S125479274	FORMER VFW	3355 DORCHESTER RD		SC ASBESTOS
NORTH CHARLESTON	S119122124	APT 4650B WEST MONTAGUE AVENUE	4650B W MONTAGUE AVE	29418	SC ASBESTOS
NORTH CHARLESTON	S119110808	HOUSE - 4286 B O'HEAR AVENUE	4286 B OHEAR AVE	29405	SC ASBESTOS
NORTH CHARLESTON	S121267157		3259-B N CAROLINA AVE		SC ASBESTOS
NORTH CHARLESTON	S121267931	WILLOW LAKE APARTMENTS BULIDING	B - 3,4,5,6,9,10,11,12		SC ASBESTOS
NORTH CHARLESTON	S125237748	TRIDENT UNITED WAY	6296 RIVERS AVE STE 102		SC ASBESTOS
NORTH CHARLESTON	S123163588	SPAWAR BLDG 187 AREA 3 JBC NAVAL WEAPONS STATION	1690 A AVE S		SC ASBESTOS
NORTH CHARLESTON	S119116773	N BOLAND CIRCLE SITE (PRIOR RETAIL USAGE)	RIVERS AVE AND REMOUNT RD		SC ASBESTOS
NORTH CHARLESTON	S119110777	HOUSE 1826 A ORANGEBURG	1826 A ORANGEBURG		SC ASBESTOS

Count: 173 records

ORPHAN SUMMARY

City	EDR ID	Site Name	Site Address	Zip	Database(s)
NORTH CHARLESTON	S119114010	PIGGLY WIGGLY	8780 A RIVERS AVE		SC ASBESTOS
NORTH CHARLESTON	S119117059	CONTROL TOWER	5575 S AVIATION AVE		SC ASBESTOS
NORTH CHARLESTON	S119111765	BUILDING 1346 A	AVE B AND 9TH ST		SC ASBESTOS
NORTH CHARLESTON	S119111766	BUILDING 1346	AVE B AND 9TH ST		SC ASBESTOS
NORTH CHARLESTON	S119111781	BUILDING 1263	AVE B AND 9TH ST		SC ASBESTOS
NORTH CHARLESTON	S119111782	BUILDING 1265	AVE B AND 9TH ST		SC ASBESTOS
NORTH CHARLESTON	S119118514	CONTROL TOWER	5575 S AVIATION AVE		SC ASBESTOS
NORTH CHARLESTON	S119118736	NATURAL GAS LINE AND DIESEL FUEL LINES	9TH ST AND AVE B S		SC ASBESTOS
NORTH CHARLESTON	S119118737	STEAM LINE	9TH ST AND AVE B S		SC ASBESTOS
NORTH CHARLESTON	S119109501	NEW CHICORA ELEMENTARY SCHOOL LOT 8	RIVERS AVE AT SUCCESS ST		SC ASBESTOS
NORTH CHARLESTON	S119109537	NEW CHICORA ELEMENTARY SCHOOL LOT 4	RIVERS AVE AT SUCCESS ST		SC ASBESTOS
NORTH CHARLESTON	S119109538	NEW CHICORA ELEMENTARY SCHOOL LOT 5	RIVERS AVE AT SUCCESS ST		SC ASBESTOS
NORTH CHARLESTON	S119109539	NEW CHICORA ELEMENTARY SCHOOL LOT 6	RIVERS AVE AT SUCCESS ST		SC ASBESTOS
NORTH CHARLESTON	S119109540	NEW CHICORA ELEMENTARY SCHOOL LOT 7	RIVERS AVE AT SUCCESS ST		SC ASBESTOS
NORTH CHARLESTON	S119109541	NEW CHICORA ELEMENTARY SCHOOL LOT 9	RIVERS AVE AT SUCCESS ST		SC ASBESTOS
NORTH CHARLESTON	S119109542	NEW CHICORA ELEMENTARY SCHOOL LOT 10	RIVERS AVE AT SUCCESS ST		SC ASBESTOS
NORTH CHARLESTON	S119109543	NEW CHICORA ELEMENTARY SCHOOL LOT 11	RIVERS AVE AT SUCCESS ST		SC ASBESTOS
NORTH CHARLESTON	S119109544	NEW CHICORA ELEMENTARY SCHOOL LOT 13	RIVERS AVE AT SUCCESS ST		SC ASBESTOS
NORTH CHARLESTON	S119109545	NEW CHICORA ELEMENTARY SCHOOL LOT 14	RIVERS AVE AT SUCCESS ST		SC ASBESTOS
NORTH CHARLESTON	S119109546	NEW CHICORA ELEMENTARY SCHOOL LOT 15	RIVERS AVE AT SUCCESS ST		SC ASBESTOS
NORTH CHARLESTON	S119109547	NEW CHICORA ELEMENTARY SCHOOL LOT 18	RIVERS AVE AT SUCCESS ST		SC ASBESTOS
NORTH CHARLESTON	S119109548	NEW CHICORA ELEMENTARY SCHOOL LOT 2	RIVERS AVE AT SUCCESS ST		SC ASBESTOS
NORTH CHARLESTON	S119109549	NEW CHICORA ELEMENTARY SCHOOL LOT 16	RIVERS AVE AT SUCCESS ST		SC ASBESTOS
NORTH CHARLESTON	S119109551	NEW CHICORA ELEMENTARY SCHOOL LOT 26	RIVERS AVE AT SUCCESS ST		SC ASBESTOS
NORTH CHARLESTON	S119109552	NEW CHICORA ELEMENTARY SCHOOL LOT 28	RIVERS AVE AT SUCCESS ST		SC ASBESTOS
NORTH CHARLESTON	S119109553	NEW CHICORA ELEMENTARY SCHOOL LOT 20	RIVERS AVE AT SUCCESS ST		SC ASBESTOS
NORTH CHARLESTON	S119109554	NEW CHICORA ELEMENTARY SCHOOL LOT 22	RIVERS AVE AT SUCCESS ST		SC ASBESTOS
NORTH CHARLESTON	S119109555	NEW CHICORA ELEMENTARY SCHOOL LOT 23	RIVERS AVE AT SUCCESS ST		SC ASBESTOS
NORTH CHARLESTON	S119109556	NEW CHICORA ELEMENTARY SCHOOL LOT 24	RIVERS AVE AT SUCCESS ST		SC ASBESTOS
NORTH CHARLESTON	S119109557	NEW CHICORA ELEMENTARY SCHOOL LOT 25	RIVERS AVE AT SUCCESS ST		SC ASBESTOS
NORTH CHARLESTON	S119109558	NEW CHICORA ELEMENTARY SCHOOL LOT 27	RIVERS AVE AT SUCCESS ST		SC ASBESTOS
NORTH CHARLESTON	S119109559	NEW CHICORA ELEMENTARY SCHOOL LOT 30	RIVERS AVE AT SUCCESS ST		SC ASBESTOS
NORTH CHARLESTON	S119109560	NEW CHICORA ELEMENTARY SCHOOL LOT 29	RIVERS AVE AT SUCCESS ST		SC ASBESTOS
NORTH CHARLESTON	S119109561	NEW CHICORA ELEMENTARY SCHOOL LOT 31	RIVERS AVE AT SUCCESS ST		SC ASBESTOS
NORTH CHARLESTON	S119109562	NEW CHICORA ELEMENTARY SCHOOL LOT 32	RIVERS AVE AT SUCCESS ST		SC ASBESTOS
NORTH CHARLESTON	S119116055	RESIDENTIAL	4286 A O'HEAR AVE		SC ASBESTOS
NORTH CHARLESTON	S120980878	EXIT 217 ON AND OFF RAMP	EXIT 217 OFF I-26		SC ASBESTOS
NORTH CHARLESTON	S120980879	EXIT 218 ON AND OFF RAMP	EXIT 218 OFF I-26		SC ASBESTOS
NORTH CHARLESTON	S116706236	CHARLESTON NAVAL COMPLEX SWMU 196	REMOUNT RD	29405	SC UIC
NORTH CHARLESTON	S116706241	CHARLESTON NAVAL COMPLEX	REMOUNT RD	29405	SC UIC
NORTH CHARLESTON	S116706337	CHARLESTON NAVAL COMPLEX	REMOUNT RD	29405	SC UIC
SUMMERVILLE	1005604194	THE WHITFIELD CO/WHIT'S PIT	I-26 & SHEEP ISLAND RD	29418	FINDS, ECHO
WEST ASHLEY	1007828839	MAGNOLIA PLANTATION	ASHLEY RIVER RD	29407	FINDS

GOVERNMENT RECORDS SEARCHED / DATA CURRENCY TRACKING

To maintain currency of the following federal and state databases, EDR contacts the appropriate governmental agency on a monthly or quarterly basis, as required.

Number of Days to Update: Provides confirmation that EDR is reporting records that have been updated within 90 days from the date the government agency made the information available to the public.

STANDARD ENVIRONMENTAL RECORDS

Federal NPL site list

NPL: National Priority List

National Priorities List (Superfund). The NPL is a subset of CERCLIS and identifies over 1,200 sites for priority cleanup under the Superfund Program. NPL sites may encompass relatively large areas. As such, EDR provides polygon coverage for over 1,000 NPL site boundaries produced by EPA's Environmental Photographic Interpretation Center (EPIC) and regional EPA offices.

Date of Government Version: 01/30/2020
Date Data Arrived at EDR: 02/05/2020
Date Made Active in Reports: 02/14/2020
Number of Days to Update: 9

Source: EPA
Telephone: N/A
Last EDR Contact: 03/04/2020
Next Scheduled EDR Contact: 04/13/2020
Data Release Frequency: Quarterly

NPL Site Boundaries

Sources:

EPA's Environmental Photographic Interpretation Center (EPIC)
Telephone: 202-564-7333

EPA Region 1
Telephone 617-918-1143

EPA Region 6
Telephone: 214-655-6659

EPA Region 3
Telephone 215-814-5418

EPA Region 7
Telephone: 913-551-7247

EPA Region 4
Telephone 404-562-8033

EPA Region 8
Telephone: 303-312-6774

EPA Region 5
Telephone 312-886-6686

EPA Region 9
Telephone: 415-947-4246

EPA Region 10
Telephone 206-553-8665

Proposed NPL: Proposed National Priority List Sites

A site that has been proposed for listing on the National Priorities List through the issuance of a proposed rule in the Federal Register. EPA then accepts public comments on the site, responds to the comments, and places on the NPL those sites that continue to meet the requirements for listing.

Date of Government Version: 01/30/2020
Date Data Arrived at EDR: 02/05/2020
Date Made Active in Reports: 02/14/2020
Number of Days to Update: 9

Source: EPA
Telephone: N/A
Last EDR Contact: 03/04/2020
Next Scheduled EDR Contact: 04/13/2020
Data Release Frequency: Quarterly

NPL LIENS: Federal Superfund Liens

Federal Superfund Liens. Under the authority granted the USEPA by CERCLA of 1980, the USEPA has the authority to file liens against real property in order to recover remedial action expenditures or when the property owner received notification of potential liability. USEPA compiles a listing of filed notices of Superfund Liens.

Date of Government Version: 10/15/1991
Date Data Arrived at EDR: 02/02/1994
Date Made Active in Reports: 03/30/1994
Number of Days to Update: 56

Source: EPA
Telephone: 202-564-4267
Last EDR Contact: 08/15/2011
Next Scheduled EDR Contact: 11/28/2011
Data Release Frequency: No Update Planned

Federal Delisted NPL site list

Delisted NPL: National Priority List Deletions

The National Oil and Hazardous Substances Pollution Contingency Plan (NCP) establishes the criteria that the EPA uses to delete sites from the NPL. In accordance with 40 CFR 300.425.(e), sites may be deleted from the NPL where no further response is appropriate.

Date of Government Version: 01/30/2020
Date Data Arrived at EDR: 02/05/2020
Date Made Active in Reports: 02/14/2020
Number of Days to Update: 9

Source: EPA
Telephone: N/A
Last EDR Contact: 03/04/2020
Next Scheduled EDR Contact: 04/13/2020
Data Release Frequency: Quarterly

Federal CERCLIS list

FEDERAL FACILITY: Federal Facility Site Information listing

A listing of National Priority List (NPL) and Base Realignment and Closure (BRAC) sites found in the Comprehensive Environmental Response, Compensation and Liability Information System (CERCLIS) Database where EPA Federal Facilities Restoration and Reuse Office is involved in cleanup activities.

Date of Government Version: 04/03/2019
Date Data Arrived at EDR: 04/05/2019
Date Made Active in Reports: 05/14/2019
Number of Days to Update: 39

Source: Environmental Protection Agency
Telephone: 703-603-8704
Last EDR Contact: 04/05/2019
Next Scheduled EDR Contact: 04/13/2020
Data Release Frequency: Varies

SEMS: Superfund Enterprise Management System

SEMS (Superfund Enterprise Management System) tracks hazardous waste sites, potentially hazardous waste sites, and remedial activities performed in support of EPA's Superfund Program across the United States. The list was formerly know as CERCLIS, renamed to SEMS by the EPA in 2015. The list contains data on potentially hazardous waste sites that have been reported to the USEPA by states, municipalities, private companies and private persons, pursuant to Section 103 of the Comprehensive Environmental Response, Compensation, and Liability Act (CERCLA). This dataset also contains sites which are either proposed to or on the National Priorities List (NPL) and the sites which are in the screening and assessment phase for possible inclusion on the NPL.

Date of Government Version: 01/30/2020
Date Data Arrived at EDR: 02/05/2020
Date Made Active in Reports: 02/14/2020
Number of Days to Update: 9

Source: EPA
Telephone: 800-424-9346
Last EDR Contact: 02/05/2020
Next Scheduled EDR Contact: 04/27/2020
Data Release Frequency: Quarterly

Federal CERCLIS NFRAP site list

SEMS-ARCHIVE: Superfund Enterprise Management System Archive

SEMS-ARCHIVE (Superfund Enterprise Management System Archive) tracks sites that have no further interest under the Federal Superfund Program based on available information. The list was formerly known as the CERCLIS-NFRAP, renamed to SEMS ARCHIVE by the EPA in 2015. EPA may perform a minimal level of assessment work at a site while it is archived if site conditions change and/or new information becomes available. Archived sites have been removed and archived from the inventory of SEMS sites. Archived status indicates that, to the best of EPA's knowledge, assessment at a site has been completed and that EPA has determined no further steps will be taken to list the site on the National Priorities List (NPL), unless information indicates this decision was not appropriate or other considerations require a recommendation for listing at a later time. The decision does not necessarily mean that there is no hazard associated with a given site; it only means that. based upon available information, the location is not judged to be potential NPL site.

Date of Government Version: 01/30/2020
Date Data Arrived at EDR: 02/05/2020
Date Made Active in Reports: 02/14/2020
Number of Days to Update: 9

Source: EPA
Telephone: 800-424-9346
Last EDR Contact: 03/04/2020
Next Scheduled EDR Contact: 04/27/2020
Data Release Frequency: Quarterly

Federal RCRA CORRACTS facilities list

CORRACTS: Corrective Action Report

CORRACTS identifies hazardous waste handlers with RCRA corrective action activity.

Date of Government Version: 12/16/2019
Date Data Arrived at EDR: 12/16/2019
Date Made Active in Reports: 12/20/2019
Number of Days to Update: 4

Source: EPA
Telephone: 800-424-9346
Last EDR Contact: 02/27/2020
Next Scheduled EDR Contact: 04/06/2020
Data Release Frequency: Quarterly

Federal RCRA non-CORRACTS TSD facilities list

RCRA-TSDF: RCRA - Treatment, Storage and Disposal

RCRAInfo is EPA's comprehensive information system, providing access to data supporting the Resource Conservation and Recovery Act (RCRA) of 1976 and the Hazardous and Solid Waste Amendments (HSWA) of 1984. The database includes selective information on sites which generate, transport, store, treat and/or dispose of hazardous waste as defined by the Resource Conservation and Recovery Act (RCRA). Transporters are individuals or entities that move hazardous waste from the generator offsite to a facility that can recycle, treat, store, or dispose of the waste. TSDFs treat, store, or dispose of the waste.

Date of Government Version: 12/16/2019
Date Data Arrived at EDR: 12/16/2019
Date Made Active in Reports: 12/20/2019
Number of Days to Update: 4

Source: Environmental Protection Agency
Telephone: (404) 562-8651
Last EDR Contact: 02/27/2020
Next Scheduled EDR Contact: 04/06/2020
Data Release Frequency: Quarterly

Federal RCRA generators list

RCRA-LQG: RCRA - Large Quantity Generators

RCRAInfo is EPA's comprehensive information system, providing access to data supporting the Resource Conservation and Recovery Act (RCRA) of 1976 and the Hazardous and Solid Waste Amendments (HSWA) of 1984. The database includes selective information on sites which generate, transport, store, treat and/or dispose of hazardous waste as defined by the Resource Conservation and Recovery Act (RCRA). Large quantity generators (LQGs) generate over 1,000 kilograms (kg) of hazardous waste, or over 1 kg of acutely hazardous waste per month.

Date of Government Version: 12/16/2019
Date Data Arrived at EDR: 12/16/2019
Date Made Active in Reports: 12/20/2019
Number of Days to Update: 4

Source: Environmental Protection Agency
Telephone: (404) 562-8651
Last EDR Contact: 02/27/2020
Next Scheduled EDR Contact: 04/06/2020
Data Release Frequency: Quarterly

RCRA-SQG: RCRA - Small Quantity Generators

RCRAInfo is EPA's comprehensive information system, providing access to data supporting the Resource Conservation and Recovery Act (RCRA) of 1976 and the Hazardous and Solid Waste Amendments (HSWA) of 1984. The database includes selective information on sites which generate, transport, store, treat and/or dispose of hazardous waste as defined by the Resource Conservation and Recovery Act (RCRA). Small quantity generators (SQGs) generate between 100 kg and 1,000 kg of hazardous waste per month.

Date of Government Version: 12/16/2019
Date Data Arrived at EDR: 12/16/2019
Date Made Active in Reports: 12/20/2019
Number of Days to Update: 4

Source: Environmental Protection Agency
Telephone: (404) 562-8651
Last EDR Contact: 02/27/2020
Next Scheduled EDR Contact: 04/06/2020
Data Release Frequency: Quarterly

RCRA-VSQG: RCRA - Very Small Quantity Generators (Formerly Conditionally Exempt Small Quantity Generators)

RCRAInfo is EPA's comprehensive information system, providing access to data supporting the Resource Conservation and Recovery Act (RCRA) of 1976 and the Hazardous and Solid Waste Amendments (HSWA) of 1984. The database includes selective information on sites which generate, transport, store, treat and/or dispose of hazardous waste as defined by the Resource Conservation and Recovery Act (RCRA). Very small quantity generators (VSQGs) generate less than 100 kg of hazardous waste, or less than 1 kg of acutely hazardous waste per month.

Date of Government Version: 12/16/2019
Date Data Arrived at EDR: 12/16/2019
Date Made Active in Reports: 12/20/2019
Number of Days to Update: 4

Source: Environmental Protection Agency
Telephone: (404) 562-8651
Last EDR Contact: 02/27/2020
Next Scheduled EDR Contact: 04/06/2020
Data Release Frequency: Quarterly

Federal institutional controls / engineering controls registries

LUCIS: Land Use Control Information System

LUCIS contains records of land use control information pertaining to the former Navy Base Realignment and Closure properties.

Date of Government Version: 11/04/2019
Date Data Arrived at EDR: 11/13/2019
Date Made Active in Reports: 01/28/2020
Number of Days to Update: 76

Source: Department of the Navy
Telephone: 843-820-7326
Last EDR Contact: 02/10/2020
Next Scheduled EDR Contact: 05/25/2020
Data Release Frequency: Varies

US ENG CONTROLS: Engineering Controls Sites List

A listing of sites with engineering controls in place. Engineering controls include various forms of caps, building foundations, liners, and treatment methods to create pathway elimination for regulated substances to enter environmental media or effect human health.

Date of Government Version: 11/22/2019
Date Data Arrived at EDR: 11/22/2019
Date Made Active in Reports: 01/28/2020
Number of Days to Update: 67

Source: Environmental Protection Agency
Telephone: 703-603-0695
Last EDR Contact: 02/20/2020
Next Scheduled EDR Contact: 06/08/2020
Data Release Frequency: Varies

US INST CONTROL: Sites with Institutional Controls

A listing of sites with institutional controls in place. Institutional controls include administrative measures, such as groundwater use restrictions, construction restrictions, property use restrictions, and post remediation care requirements intended to prevent exposure to contaminants remaining on site. Deed restrictions are generally required as part of the institutional controls.

Date of Government Version: 11/22/2019
Date Data Arrived at EDR: 11/22/2019
Date Made Active in Reports: 01/28/2020
Number of Days to Update: 67

Source: Environmental Protection Agency
Telephone: 703-603-0695
Last EDR Contact: 02/20/2020
Next Scheduled EDR Contact: 06/08/2020
Data Release Frequency: Varies

Federal ERNS list

ERNS: Emergency Response Notification System

Emergency Response Notification System. ERNS records and stores information on reported releases of oil and hazardous substances.

Date of Government Version: 09/09/2019
Date Data Arrived at EDR: 09/09/2019
Date Made Active in Reports: 09/23/2019
Number of Days to Update: 14

Source: National Response Center, United States Coast Guard
Telephone: 202-267-2180
Last EDR Contact: 12/19/2019
Next Scheduled EDR Contact: 04/06/2020
Data Release Frequency: Quarterly

State- and tribal - equivalent CERCLIS

SHWS: Site Assessment Section Project List

State Hazardous Waste Sites. State hazardous waste site records are the states' equivalent to CERCLIS. These sites may or may not already be listed on the federal CERCLIS list. Priority sites planned for cleanup using state funds (state equivalent of Superfund) are identified along with sites where cleanup will be paid for by potentially responsible parties. Available information varies by state.

Date of Government Version: 10/01/2019
Date Data Arrived at EDR: 10/07/2019
Date Made Active in Reports: 12/16/2019
Number of Days to Update: 70

Source: Department of Health and Environmental Control
Telephone: 803-898-0835
Last EDR Contact: 12/06/2019
Next Scheduled EDR Contact: 03/23/2020
Data Release Frequency: Semi-Annually

State and tribal landfill and/or solid waste disposal site lists

SWF/LF: Permitted Landfills List

Solid Waste Facilities/Landfill Sites. SWF/LF type records typically contain an inventory of solid waste disposal facilities or landfills in a particular state. Depending on the state, these may be active or inactive facilities or open dumps that failed to meet RCRA Subtitle D Section 4004 criteria for solid waste landfills or disposal sites.

Date of Government Version: 09/06/2019
Date Data Arrived at EDR: 09/12/2019
Date Made Active in Reports: 11/18/2019
Number of Days to Update: 67

Source: Department of Health and Environmental Control
Telephone: 803-734-5165
Source: Department of Health and Environmental Control, GIS Section
Telephone: 803-896-4084
Last EDR Contact: 12/06/2019
Next Scheduled EDR Contact: 03/23/2020
Data Release Frequency: Semi-Annually

State and tribal leaking storage tank lists

LUST: Leaking Underground Storage Tank List

Leaking Underground Storage Tank Incident Reports. LUST records contain an inventory of reported leaking underground storage tank incidents. Not all states maintain these records, and the information stored varies by state.

Date of Government Version: 10/23/2019
Date Data Arrived at EDR: 10/23/2019
Date Made Active in Reports: 01/02/2020
Number of Days to Update: 71

Source: Department of Health and Environmental Control
Telephone: 803-898-4350
Last EDR Contact: 01/21/2020
Next Scheduled EDR Contact: 05/04/2020
Data Release Frequency: Quarterly

INDIAN LUST R1: Leaking Underground Storage Tanks on Indian Land

A listing of leaking underground storage tank locations on Indian Land.

Date of Government Version: 10/01/2019
Date Data Arrived at EDR: 12/04/2019
Date Made Active in Reports: 02/10/2020
Number of Days to Update: 68

Source: EPA Region 1
Telephone: 617-918-1313
Last EDR Contact: 01/24/2020
Next Scheduled EDR Contact: 05/04/2020
Data Release Frequency: Varies

INDIAN LUST R6: Leaking Underground Storage Tanks on Indian Land
LUSTs on Indian land in New Mexico and Oklahoma.

Date of Government Version: 10/02/2019
Date Data Arrived at EDR: 12/04/2019
Date Made Active in Reports: 02/10/2020
Number of Days to Update: 68
Source: EPA Region 6
Telephone: 214-665-6597
Last EDR Contact: 01/24/2020
Next Scheduled EDR Contact: 05/04/2020
Data Release Frequency: Varies

INDIAN LUST R5: Leaking Underground Storage Tanks on Indian Land
Leaking underground storage tanks located on Indian Land in Michigan, Minnesota and Wisconsin.

Date of Government Version: 10/01/2019
Date Data Arrived at EDR: 12/04/2019
Date Made Active in Reports: 02/10/2020
Number of Days to Update: 68
Source: EPA, Region 5
Telephone: 312-886-7439
Last EDR Contact: 01/24/2020
Next Scheduled EDR Contact: 05/04/2020
Data Release Frequency: Varies

INDIAN LUST R7: Leaking Underground Storage Tanks on Indian Land
LUSTs on Indian land in Iowa, Kansas, and Nebraska

Date of Government Version: 10/15/2019
Date Data Arrived at EDR: 12/17/2019
Date Made Active in Reports: 02/10/2020
Number of Days to Update: 55
Source: EPA Region 7
Telephone: 913-551-7003
Last EDR Contact: 12/16/2019
Next Scheduled EDR Contact: 05/04/2020
Data Release Frequency: Varies

INDIAN LUST R4: Leaking Underground Storage Tanks on Indian Land
LUSTs on Indian land in Florida, Mississippi and North Carolina.

Date of Government Version: 10/10/2019
Date Data Arrived at EDR: 12/05/2019
Date Made Active in Reports: 02/10/2020
Number of Days to Update: 67
Source: EPA Region 4
Telephone: 404-562-8677
Last EDR Contact: 01/24/2020
Next Scheduled EDR Contact: 05/04/2020
Data Release Frequency: Varies

INDIAN LUST R8: Leaking Underground Storage Tanks on Indian Land
LUSTs on Indian land in Colorado, Montana, North Dakota, South Dakota, Utah and Wyoming.

Date of Government Version: 10/03/2019
Date Data Arrived at EDR: 12/04/2019
Date Made Active in Reports: 02/14/2020
Number of Days to Update: 72
Source: EPA Region 8
Telephone: 303-312-6271
Last EDR Contact: 01/24/2020
Next Scheduled EDR Contact: 05/04/2020
Data Release Frequency: Varies

INDIAN LUST R9: Leaking Underground Storage Tanks on Indian Land
LUSTs on Indian land in Arizona, California, New Mexico and Nevada

Date of Government Version: 10/04/2019
Date Data Arrived at EDR: 12/04/2019
Date Made Active in Reports: 02/27/2020
Number of Days to Update: 85
Source: Environmental Protection Agency
Telephone: 415-972-3372
Last EDR Contact: 01/24/2020
Next Scheduled EDR Contact: 05/04/2020
Data Release Frequency: Varies

INDIAN LUST R10: Leaking Underground Storage Tanks on Indian Land
LUSTs on Indian land in Alaska, Idaho, Oregon and Washington.

Date of Government Version: 10/11/2019
Date Data Arrived at EDR: 12/04/2019
Date Made Active in Reports: 02/10/2020
Number of Days to Update: 68
Source: EPA Region 10
Telephone: 206-553-2857
Last EDR Contact: 01/24/2020
Next Scheduled EDR Contact: 05/04/2020
Data Release Frequency: Varies

GOVERNMENT RECORDS SEARCHED / DATA CURRENCY TRACKING

State and tribal registered storage tank lists

FEMA UST: Underground Storage Tank Listing
A listing of all FEMA owned underground storage tanks.

Date of Government Version: 08/27/2019
Date Data Arrived at EDR: 08/28/2019
Date Made Active in Reports: 11/11/2019
Number of Days to Update: 75

Source: FEMA
Telephone: 202-646-5797
Last EDR Contact: 01/21/2020
Next Scheduled EDR Contact: 04/20/2020
Data Release Frequency: Varies

UST: Comprehensive Underground Storage Tanks
Registered Underground Storage Tanks. UST's are regulated under Subtitle I of the Resource Conservation and Recovery Act (RCRA) and must be registered with the state department responsible for administering the UST program. Available information varies by state program.

Date of Government Version: 11/09/2019
Date Data Arrived at EDR: 11/12/2019
Date Made Active in Reports: 01/17/2020
Number of Days to Update: 66

Source: Department of Health and Environmental Control
Telephone: 803-896-7957
Last EDR Contact: 01/06/2020
Next Scheduled EDR Contact: 04/20/2020
Data Release Frequency: Quarterly

AST: Aboveground Storage Tank List
Registered Aboveground Storage Tanks.

Date of Government Version: 03/25/2004
Date Data Arrived at EDR: 08/04/2004
Date Made Active in Reports: 09/23/2004
Number of Days to Update: 50

Source: Department of Health and Environmental Control
Telephone: 803-898-4350
Last EDR Contact: 02/24/2020
Next Scheduled EDR Contact: 06/08/2020
Data Release Frequency: Varies

INDIAN UST R10: Underground Storage Tanks on Indian Land
The Indian Underground Storage Tank (UST) database provides information about underground storage tanks on Indian land in EPA Region 10 (Alaska, Idaho, Oregon, Washington, and Tribal Nations).

Date of Government Version: 10/11/2019
Date Data Arrived at EDR: 12/04/2019
Date Made Active in Reports: 02/10/2020
Number of Days to Update: 68

Source: EPA Region 10
Telephone: 206-553-2857
Last EDR Contact: 01/24/2020
Next Scheduled EDR Contact: 05/04/2020
Data Release Frequency: Varies

INDIAN UST R1: Underground Storage Tanks on Indian Land
The Indian Underground Storage Tank (UST) database provides information about underground storage tanks on Indian land in EPA Region 1 (Connecticut, Maine, Massachusetts, New Hampshire, Rhode Island, Vermont and ten Tribal Nations).

Date of Government Version: 10/01/2019
Date Data Arrived at EDR: 12/04/2019
Date Made Active in Reports: 02/10/2020
Number of Days to Update: 68

Source: EPA, Region 1
Telephone: 617-918-1313
Last EDR Contact: 01/24/2020
Next Scheduled EDR Contact: 05/04/2020
Data Release Frequency: Varies

INDIAN UST R4: Underground Storage Tanks on Indian Land
The Indian Underground Storage Tank (UST) database provides information about underground storage tanks on Indian land in EPA Region 4 (Alabama, Florida, Georgia, Kentucky, Mississippi, North Carolina, South Carolina, Tennessee and Tribal Nations)

Date of Government Version: 10/10/2019
Date Data Arrived at EDR: 12/05/2019
Date Made Active in Reports: 02/10/2020
Number of Days to Update: 67

Source: EPA Region 4
Telephone: 404-562-9424
Last EDR Contact: 01/24/2020
Next Scheduled EDR Contact: 05/04/2020
Data Release Frequency: Varies

INDIAN UST R5: Underground Storage Tanks on Indian Land

The Indian Underground Storage Tank (UST) database provides information about underground storage tanks on Indian land in EPA Region 5 (Michigan, Minnesota and Wisconsin and Tribal Nations).

Date of Government Version: 10/01/2019
Date Data Arrived at EDR: 12/04/2019
Date Made Active in Reports: 02/10/2020
Number of Days to Update: 68

Source: EPA Region 5
Telephone: 312-886-6136
Last EDR Contact: 01/24/2020
Next Scheduled EDR Contact: 05/04/2020
Data Release Frequency: Varies

INDIAN UST R6: Underground Storage Tanks on Indian Land

The Indian Underground Storage Tank (UST) database provides information about underground storage tanks on Indian land in EPA Region 6 (Louisiana, Arkansas, Oklahoma, New Mexico, Texas and 65 Tribes).

Date of Government Version: 10/02/2019
Date Data Arrived at EDR: 12/04/2019
Date Made Active in Reports: 02/10/2020
Number of Days to Update: 68

Source: EPA Region 6
Telephone: 214-665-7591
Last EDR Contact: 01/24/2020
Next Scheduled EDR Contact: 05/04/2020
Data Release Frequency: Varies

INDIAN UST R7: Underground Storage Tanks on Indian Land

The Indian Underground Storage Tank (UST) database provides information about underground storage tanks on Indian land in EPA Region 7 (Iowa, Kansas, Missouri, Nebraska, and 9 Tribal Nations).

Date of Government Version: 10/11/2019
Date Data Arrived at EDR: 12/04/2019
Date Made Active in Reports: 02/10/2020
Number of Days to Update: 68

Source: EPA Region 7
Telephone: 913-551-7003
Last EDR Contact: 01/24/2020
Next Scheduled EDR Contact: 05/04/2020
Data Release Frequency: Varies

INDIAN UST R8: Underground Storage Tanks on Indian Land

The Indian Underground Storage Tank (UST) database provides information about underground storage tanks on Indian land in EPA Region 8 (Colorado, Montana, North Dakota, South Dakota, Utah, Wyoming and 27 Tribal Nations).

Date of Government Version: 10/03/2019
Date Data Arrived at EDR: 12/04/2019
Date Made Active in Reports: 02/14/2020
Number of Days to Update: 72

Source: EPA Region 8
Telephone: 303-312-6137
Last EDR Contact: 01/24/2020
Next Scheduled EDR Contact: 05/04/2020
Data Release Frequency: Varies

INDIAN UST R9: Underground Storage Tanks on Indian Land

The Indian Underground Storage Tank (UST) database provides information about underground storage tanks on Indian land in EPA Region 9 (Arizona, California, Hawaii, Nevada, the Pacific Islands, and Tribal Nations).

Date of Government Version: 10/04/2019
Date Data Arrived at EDR: 12/04/2019
Date Made Active in Reports: 02/27/2020
Number of Days to Update: 85

Source: EPA Region 9
Telephone: 415-972-3368
Last EDR Contact: 01/24/2020
Next Scheduled EDR Contact: 05/04/2020
Data Release Frequency: Varies

State and tribal institutional control / engineering control registries

RCR: Registry of Conditional Remedies

The Bureau of Land and Waste Management established this Registry to help monitor and maintain sites that have conditional remedies. A Conditional Remedy is an environmental remedy that includes certain qualifications. These qualifications are divided into two major categories: Remedies requiring Land Use Controls and Conditional No Further Actions.

Date of Government Version: 09/09/2019
Date Data Arrived at EDR: 09/12/2019
Date Made Active in Reports: 11/18/2019
Number of Days to Update: 67

Source: Department of Health & Environmental Control
Telephone: 803-896-4000
Last EDR Contact: 12/06/2019
Next Scheduled EDR Contact: 03/23/2020
Data Release Frequency: Varies

AUL: Land Use Controls

The term Land Use Controls or "LUCs" encompass institutional controls, such as those involved in real estate interests, governmental permitting, zoning, public advisories, deed notices, and other legal restrictions. The term also includes restrictions on access, whether achieved by means of engineered barriers (e.g., fence or concrete pad) or by human means (e.g., the presence of security guards). Additionally, the term includes both affirmative measures to achieve the desired restrictions (e.g., night lighting of an area) and prohibitive directives (e.g., restrictions on certain types of wells for the duration of the corrective action). Considered altogether, the LUCs for a facility will provide a tool for how the property should be used in order to maintain the level of protectiveness that one or more corrective actions were designed to achieve.

Date of Government Version: 12/09/2019
Date Data Arrived at EDR: 12/11/2019
Date Made Active in Reports: 02/25/2020
Number of Days to Update: 76

Source: Department of Health & Environmental Control
Telephone: 803-896-4049
Last EDR Contact: 12/11/2019
Next Scheduled EDR Contact: 03/23/2020
Data Release Frequency: Varies

State and tribal voluntary cleanup sites

INDIAN VCP R7: Voluntary Cleanup Priority Lisitng

A listing of voluntary cleanup priority sites located on Indian Land located in Region 7.

Date of Government Version: 03/20/2008
Date Data Arrived at EDR: 04/22/2008
Date Made Active in Reports: 05/19/2008
Number of Days to Update: 27

Source: EPA, Region 7
Telephone: 913-551-7365
Last EDR Contact: 04/20/2009
Next Scheduled EDR Contact: 07/20/2009
Data Release Frequency: Varies

VCP: Voluntary Cleanup Sites

Sites participating in the Voluntary Cleanup Program. Once staff and a non-responsible party have agreed upon an approved scope of work for a site investigation and/or remediation, the party enters into a voluntary cleanup contract. Staff oversees the cleanup efforts to ensure that activities are performed to our satisfaction. Upon completion of the negotiated work in the voluntary cleanup contract, the non-responsible party receives State Superfund liability protection.

Date of Government Version: 10/01/2019
Date Data Arrived at EDR: 10/10/2019
Date Made Active in Reports: 12/18/2019
Number of Days to Update: 69

Source: Department of Health and Environmental Control
Telephone: 803-896-4049
Last EDR Contact: 01/13/2020
Next Scheduled EDR Contact: 04/27/2020
Data Release Frequency: Varies

INDIAN VCP R1: Voluntary Cleanup Priority Listing

A listing of voluntary cleanup priority sites located on Indian Land located in Region 1.

Date of Government Version: 07/27/2015
Date Data Arrived at EDR: 09/29/2015
Date Made Active in Reports: 02/18/2016
Number of Days to Update: 142

Source: EPA, Region 1
Telephone: 617-918-1102
Last EDR Contact: 12/17/2019
Next Scheduled EDR Contact: 04/06/2020
Data Release Frequency: Varies

State and tribal Brownfields sites

BROWNFIELDS: Brownfields Sites Listing

The Brownfields component of the Voluntary Cleanup Program allows a non-responsible party to acquire a contaminated property with State Superfund liability protection for existing contamination by agreeing to perform an environmental assessment and/or remediation.

Date of Government Version: 10/01/2019
Date Data Arrived at EDR: 10/10/2019
Date Made Active in Reports: 12/18/2019
Number of Days to Update: 69

Source: Department of Health & Environmental Control
Telephone: 803-896-4069
Last EDR Contact: 01/13/2020
Next Scheduled EDR Contact: 04/27/2020
Data Release Frequency: Varies

GOVERNMENT RECORDS SEARCHED / DATA CURRENCY TRACKING

ADDITIONAL ENVIRONMENTAL RECORDS

Local Brownfield lists

US BROWNFIELDS: A Listing of Brownfields Sites

Brownfields are real property, the expansion, redevelopment, or reuse of which may be complicated by the presence or potential presence of a hazardous substance, pollutant, or contaminant. Cleaning up and reinvesting in these properties takes development pressures off of undeveloped, open land, and both improves and protects the environment. Assessment, Cleanup and Redevelopment Exchange System (ACRES) stores information reported by EPA Brownfields grant recipients on brownfields properties assessed or cleaned up with grant funding as well as information on Targeted Brownfields Assessments performed by EPA Regions. A listing of ACRES Brownfield sites is obtained from Cleanups in My Community. Cleanups in My Community provides information on Brownfields properties for which information is reported back to EPA, as well as areas served by Brownfields grant programs.

Date of Government Version: 06/03/2019
Date Data Arrived at EDR: 06/04/2019
Date Made Active in Reports: 08/26/2019
Number of Days to Update: 83

Source: Environmental Protection Agency
Telephone: 202-566-2777
Last EDR Contact: 12/16/2019
Next Scheduled EDR Contact: 03/30/2020
Data Release Frequency: Semi-Annually

Local Lists of Landfill / Solid Waste Disposal Sites

SWRCY: Solid Waste Recycling Facilities

A listing of recycling center locations.

Date of Government Version: 01/30/2019
Date Data Arrived at EDR: 06/25/2019
Date Made Active in Reports: 06/26/2019
Number of Days to Update: 1

Source: Department of Health & Enviornmental Control
Telephone: 803-896-8985
Last EDR Contact: 12/13/2019
Next Scheduled EDR Contact: 03/23/2020
Data Release Frequency: Varies

INDIAN ODI: Report on the Status of Open Dumps on Indian Lands

Location of open dumps on Indian land.

Date of Government Version: 12/31/1998
Date Data Arrived at EDR: 12/03/2007
Date Made Active in Reports: 01/24/2008
Number of Days to Update: 52

Source: Environmental Protection Agency
Telephone: 703-308-8245
Last EDR Contact: 01/27/2020
Next Scheduled EDR Contact: 05/11/2020
Data Release Frequency: Varies

DEBRIS REGION 9: Torres Martinez Reservation Illegal Dump Site Locations

A listing of illegal dump sites location on the Torres Martinez Indian Reservation located in eastern Riverside County and northern Imperial County, California.

Date of Government Version: 01/12/2009
Date Data Arrived at EDR: 05/07/2009
Date Made Active in Reports: 09/21/2009
Number of Days to Update: 137

Source: EPA, Region 9
Telephone: 415-947-4219
Last EDR Contact: 01/17/2020
Next Scheduled EDR Contact: 05/04/2020
Data Release Frequency: No Update Planned

ODI: Open Dump Inventory

An open dump is defined as a disposal facility that does not comply with one or more of the Part 257 or Part 258 Subtitle D Criteria.

Date of Government Version: 06/30/1985
Date Data Arrived at EDR: 08/09/2004
Date Made Active in Reports: 09/17/2004
Number of Days to Update: 39

Source: Environmental Protection Agency
Telephone: 800-424-9346
Last EDR Contact: 06/09/2004
Next Scheduled EDR Contact: N/A
Data Release Frequency: No Update Planned

IHS OPEN DUMPS: Open Dumps on Indian Land
A listing of all open dumps located on Indian Land in the United States.

Date of Government Version: 04/01/2014
Date Data Arrived at EDR: 08/06/2014
Date Made Active in Reports: 01/29/2015
Number of Days to Update: 176
Source: Department of Health & Human Serivces, Indian Health Service
Telephone: 301-443-1452
Last EDR Contact: 01/31/2020
Next Scheduled EDR Contact: 05/11/2020
Data Release Frequency: Varies

Local Lists of Hazardous waste / Contaminated Sites

US HIST CDL: National Clandestine Laboratory Register
A listing of clandestine drug lab locations that have been removed from the DEAs National Clandestine Laboratory Register.

Date of Government Version: 06/11/2019
Date Data Arrived at EDR: 06/13/2019
Date Made Active in Reports: 09/03/2019
Number of Days to Update: 82
Source: Drug Enforcement Administration
Telephone: 202-307-1000
Last EDR Contact: 02/21/2020
Next Scheduled EDR Contact: 06/08/2020
Data Release Frequency: No Update Planned

ALLSITES: Site Assessment & Remediation Public Record Database
The South Carolina Department of Health and Environmental Control is pleased to have the Public Record for your review. The purpose of this database is two-fold. First, it will provide to communities another form of notice of cleanup activity, allowing them to have more information about assessment and cleanup activities in their area and in the State. Second, it can assist those seeking to redevelop brownfield properties within South Carolina.

Date of Government Version: 12/09/2019
Date Data Arrived at EDR: 12/11/2019
Date Made Active in Reports: 02/25/2020
Number of Days to Update: 76
Source: Department of Health & Environmental Control
Telephone: 803-896-4000
Last EDR Contact: 12/11/2019
Next Scheduled EDR Contact: 03/23/2020
Data Release Frequency: Quarterly

CDL: Clandestine Drug Lab Sites
A listing of clandestine drug lab site locations.

Date of Government Version: 01/24/2012
Date Data Arrived at EDR: 01/26/2012
Date Made Active in Reports: 02/24/2012
Number of Days to Update: 29
Source: Department of Health & Environmental Control
Telephone: 803-896-4288
Last EDR Contact: 03/02/2020
Next Scheduled EDR Contact: 06/15/2020
Data Release Frequency: Varies

CDL 2: Clandestine Drug Lab Listing
A listing of clandestine drug lab site locations.

Date of Government Version: 07/31/2019
Date Data Arrived at EDR: 09/05/2019
Date Made Active in Reports: 11/15/2019
Number of Days to Update: 71
Source: South Carolina Law Enforcement Division
Telephone: 803-896-7136
Last EDR Contact: 02/24/2020
Next Scheduled EDR Contact: 06/08/2020
Data Release Frequency: Varies

US CDL: Clandestine Drug Labs
A listing of clandestine drug lab locations. The U.S. Department of Justice ("the Department") provides this web site as a public service. It contains addresses of some locations where law enforcement agencies reported they found chemicals or other items that indicated the presence of either clandestine drug laboratories or dumpsites. In most cases, the source of the entries is not the Department, and the Department has not verified the entry and does not guarantee its accuracy. Members of the public must verify the accuracy of all entries by, for example, contacting local law enforcement and local health departments.

Date of Government Version: 06/11/2019
Date Data Arrived at EDR: 06/13/2019
Date Made Active in Reports: 09/03/2019
Number of Days to Update: 82

Source: Drug Enforcement Administration
Telephone: 202-307-1000
Last EDR Contact: 02/21/2020
Next Scheduled EDR Contact: 06/08/2020
Data Release Frequency: Quarterly

Local Land Records

LIENS 2: CERCLA Lien Information

A Federal CERCLA ('Superfund') lien can exist by operation of law at any site or property at which EPA has spent Superfund monies. These monies are spent to investigate and address releases and threatened releases of contamination. CERCLIS provides information as to the identity of these sites and properties.

Date of Government Version: 01/30/2020
Date Data Arrived at EDR: 02/05/2020
Date Made Active in Reports: 02/14/2020
Number of Days to Update: 9

Source: Environmental Protection Agency
Telephone: 202-564-6023
Last EDR Contact: 02/05/2020
Next Scheduled EDR Contact: 04/13/2020
Data Release Frequency: Semi-Annually

Records of Emergency Release Reports

HMIRS: Hazardous Materials Information Reporting System

Hazardous Materials Incident Report System. HMIRS contains hazardous material spill incidents reported to DOT.

Date of Government Version: 12/05/2019
Date Data Arrived at EDR: 12/06/2019
Date Made Active in Reports: 02/14/2020
Number of Days to Update: 70

Source: U.S. Department of Transportation
Telephone: 202-366-4555
Last EDR Contact: 12/06/2019
Next Scheduled EDR Contact: 04/06/2020
Data Release Frequency: Quarterly

SPILLS: Spill List

Spills and releases of petroleum and hazardous chemicals reported to the Oil & Chemical Emergency Response division.

Date of Government Version: 11/27/2019
Date Data Arrived at EDR: 12/03/2019
Date Made Active in Reports: 01/29/2020
Number of Days to Update: 57

Source: Department of Health and Environmental Control
Telephone: 803-898-4111
Last EDR Contact: 02/24/2020
Next Scheduled EDR Contact: 06/08/2020
Data Release Frequency: Semi-Annually

SPILLS 90: SPILLS90 data from FirstSearch

Spills 90 includes those spill and release records available exclusively from FirstSearch databases. Typically, they may include chemical, oil and/or hazardous substance spills recorded after 1990. Duplicate records that are already included in EDR incident and release records are not included in Spills 90.

Date of Government Version: 10/25/2012
Date Data Arrived at EDR: 01/03/2013
Date Made Active in Reports: 03/07/2013
Number of Days to Update: 63

Source: FirstSearch
Telephone: N/A
Last EDR Contact: 01/03/2013
Next Scheduled EDR Contact: N/A
Data Release Frequency: No Update Planned

SPILLS 80: SPILLS80 data from FirstSearch

Spills 80 includes those spill and release records available from FirstSearch databases prior to 1990. Typically, they may include chemical, oil and/or hazardous substance spills recorded before 1990. Duplicate records that are already included in EDR incident and release records are not included in Spills 80.

Date of Government Version: 03/26/2001
Date Data Arrived at EDR: 01/03/2013
Date Made Active in Reports: 03/07/2013
Number of Days to Update: 63

Source: FirstSearch
Telephone: N/A
Last EDR Contact: 01/03/2013
Next Scheduled EDR Contact: N/A
Data Release Frequency: No Update Planned

Other Ascertainable Records

RCRA NonGen / NLR: RCRA - Non Generators / No Longer Regulated

RCRAInfo is EPA's comprehensive information system, providing access to data supporting the Resource Conservation and Recovery Act (RCRA) of 1976 and the Hazardous and Solid Waste Amendments (HSWA) of 1984. The database includes selective information on sites which generate, transport, store, treat and/or dispose of hazardous waste as defined by the Resource Conservation and Recovery Act (RCRA). Non-Generators do not presently generate hazardous waste.

Date of Government Version: 12/16/2019
Date Data Arrived at EDR: 12/16/2019
Date Made Active in Reports: 12/20/2019
Number of Days to Update: 4

Source: Environmental Protection Agency
Telephone: (404) 562-8651
Last EDR Contact: 02/27/2020
Next Scheduled EDR Contact: 04/06/2020
Data Release Frequency: Quarterly

FUDS: Formerly Used Defense Sites

The listing includes locations of Formerly Used Defense Sites properties where the US Army Corps of Engineers is actively working or will take necessary cleanup actions.

Date of Government Version: 11/12/2019
Date Data Arrived at EDR: 11/19/2019
Date Made Active in Reports: 01/28/2020
Number of Days to Update: 70

Source: U.S. Army Corps of Engineers
Telephone: 202-528-4285
Last EDR Contact: 02/19/2020
Next Scheduled EDR Contact: 06/01/2020
Data Release Frequency: Varies

DOD: Department of Defense Sites

This data set consists of federally owned or administered lands, administered by the Department of Defense, that have any area equal to or greater than 640 acres of the United States, Puerto Rico, and the U.S. Virgin Islands.

Date of Government Version: 12/31/2005
Date Data Arrived at EDR: 11/10/2006
Date Made Active in Reports: 01/11/2007
Number of Days to Update: 62

Source: USGS
Telephone: 888-275-8747
Last EDR Contact: 01/10/2020
Next Scheduled EDR Contact: 04/20/2020
Data Release Frequency: Semi-Annually

FEDLAND: Federal and Indian Lands

Federally and Indian administrated lands of the United States. Lands included are administrated by: Army Corps of Engineers, Bureau of Reclamation, National Wild and Scenic River, National Wildlife Refuge, Public Domain Land, Wilderness, Wilderness Study Area, Wildlife Management Area, Bureau of Indian Affairs, Bureau of Land Management, Department of Justice, Forest Service, Fish and Wildlife Service, National Park Service.

Date of Government Version: 04/02/2018
Date Data Arrived at EDR: 04/11/2018
Date Made Active in Reports: 11/06/2019
Number of Days to Update: 574

Source: U.S. Geological Survey
Telephone: 888-275-8747
Last EDR Contact: 01/09/2020
Next Scheduled EDR Contact: 04/20/2020
Data Release Frequency: N/A

SCRD DRYCLEANERS: State Coalition for Remediation of Drycleaners Listing

The State Coalition for Remediation of Drycleaners was established in 1998, with support from the U.S. EPA Office of Superfund Remediation and Technology Innovation. It is comprised of representatives of states with established drycleaner remediation programs. Currently the member states are Alabama, Connecticut, Florida, Illinois, Kansas, Minnesota, Missouri, North Carolina, Oregon, South Carolina, Tennessee, Texas, and Wisconsin.

Date of Government Version: 01/01/2017
Date Data Arrived at EDR: 02/03/2017
Date Made Active in Reports: 04/07/2017
Number of Days to Update: 63

Source: Environmental Protection Agency
Telephone: 615-532-8599
Last EDR Contact: 02/13/2020
Next Scheduled EDR Contact: 05/25/2020
Data Release Frequency: Varies

US FIN ASSUR: Financial Assurance Information

All owners and operators of facilities that treat, store, or dispose of hazardous waste are required to provide proof that they will have sufficient funds to pay for the clean up, closure, and post-closure care of their facilities.

Date of Government Version: 12/16/2019
Date Data Arrived at EDR: 12/19/2019
Date Made Active in Reports: 02/27/2020
Number of Days to Update: 70

Source: Environmental Protection Agency
Telephone: 202-566-1917
Last EDR Contact: 12/19/2019
Next Scheduled EDR Contact: 04/06/2020
Data Release Frequency: Quarterly

EPA WATCH LIST: EPA WATCH LIST

EPA maintains a "Watch List" to facilitate dialogue between EPA, state and local environmental agencies on enforcement matters relating to facilities with alleged violations identified as either significant or high priority. Being on the Watch List does not mean that the facility has actually violated the law only that an investigation by EPA or a state or local environmental agency has led those organizations to allege that an unproven violation has in fact occurred. Being on the Watch List does not represent a higher level of concern regarding the alleged violations that were detected, but instead indicates cases requiring additional dialogue between EPA, state and local agencies - primarily because of the length of time the alleged violation has gone unaddressed or unresolved.

Date of Government Version: 08/30/2013
Date Data Arrived at EDR: 03/21/2014
Date Made Active in Reports: 06/17/2014
Number of Days to Update: 88

Source: Environmental Protection Agency
Telephone: 617-520-3000
Last EDR Contact: 02/03/2020
Next Scheduled EDR Contact: 05/18/2020
Data Release Frequency: Quarterly

2020 COR ACTION: 2020 Corrective Action Program List

The EPA has set ambitious goals for the RCRA Corrective Action program by creating the 2020 Corrective Action Universe. This RCRA cleanup baseline includes facilities expected to need corrective action. The 2020 universe contains a wide variety of sites. Some properties are heavily contaminated while others were contaminated but have since been cleaned up. Still others have not been fully investigated yet, and may require little or no remediation. Inclusion in the 2020 Universe does not necessarily imply failure on the part of a facility to meet its RCRA obligations.

Date of Government Version: 09/30/2017
Date Data Arrived at EDR: 05/08/2018
Date Made Active in Reports: 07/20/2018
Number of Days to Update: 73

Source: Environmental Protection Agency
Telephone: 703-308-4044
Last EDR Contact: 02/07/2020
Next Scheduled EDR Contact: 05/18/2020
Data Release Frequency: Varies

TSCA: Toxic Substances Control Act

Toxic Substances Control Act. TSCA identifies manufacturers and importers of chemical substances included on the TSCA Chemical Substance Inventory list. It includes data on the production volume of these substances by plant site.

Date of Government Version: 12/31/2016
Date Data Arrived at EDR: 06/21/2017
Date Made Active in Reports: 01/05/2018
Number of Days to Update: 198

Source: EPA
Telephone: 202-260-5521
Last EDR Contact: 12/20/2019
Next Scheduled EDR Contact: 03/30/2020
Data Release Frequency: Every 4 Years

TRIS: Toxic Chemical Release Inventory System

Toxic Release Inventory System. TRIS identifies facilities which release toxic chemicals to the air, water and land in reportable quantities under SARA Title III Section 313.

Date of Government Version: 12/31/2017
Date Data Arrived at EDR: 11/16/2018
Date Made Active in Reports: 11/21/2019
Number of Days to Update: 370

Source: EPA
Telephone: 202-566-0250
Last EDR Contact: 02/05/2020
Next Scheduled EDR Contact: 06/01/2020
Data Release Frequency: Annually

SSTS: Section 7 Tracking Systems

Section 7 of the Federal Insecticide, Fungicide and Rodenticide Act, as amended (92 Stat. 829) requires all registered pesticide-producing establishments to submit a report to the Environmental Protection Agency by March 1st each year. Each establishment must report the types and amounts of pesticides, active ingredients and devices being produced, and those having been produced and sold or distributed in the past year.

Date of Government Version: 05/01/2019
Date Data Arrived at EDR: 10/23/2019
Date Made Active in Reports: 01/15/2020
Number of Days to Update: 84

Source: EPA
Telephone: 202-564-4203
Last EDR Contact: 01/24/2020
Next Scheduled EDR Contact: 05/04/2020
Data Release Frequency: Annually

ROD: Records Of Decision

Record of Decision. ROD documents mandate a permanent remedy at an NPL (Superfund) site containing technical and health information to aid in the cleanup.

Date of Government Version: 01/30/2020
Date Data Arrived at EDR: 02/05/2020
Date Made Active in Reports: 02/14/2020
Number of Days to Update: 9

Source: EPA
Telephone: 703-416-0223
Last EDR Contact: 03/04/2020
Next Scheduled EDR Contact: 06/15/2020
Data Release Frequency: Annually

RMP: Risk Management Plans

When Congress passed the Clean Air Act Amendments of 1990, it required EPA to publish regulations and guidance for chemical accident prevention at facilities using extremely hazardous substances. The Risk Management Program Rule (RMP Rule) was written to implement Section 112(r) of these amendments. The rule, which built upon existing industry codes and standards, requires companies of all sizes that use certain flammable and toxic substances to develop a Risk Management Program, which includes a(n): Hazard assessment that details the potential effects of an accidental release, an accident history of the last five years, and an evaluation of worst-case and alternative accidental releases; Prevention program that includes safety precautions and maintenance, monitoring, and employee training measures; and Emergency response program that spells out emergency health care, employee training measures and procedures for informing the public and response agencies (e.g the fire department) should an accident occur.

Date of Government Version: 04/25/2019
Date Data Arrived at EDR: 05/02/2019
Date Made Active in Reports: 05/23/2019
Number of Days to Update: 21

Source: Environmental Protection Agency
Telephone: 202-564-8600
Last EDR Contact: 01/21/2020
Next Scheduled EDR Contact: 05/04/2020
Data Release Frequency: Varies

RAATS: RCRA Administrative Action Tracking System

RCRA Administration Action Tracking System. RAATS contains records based on enforcement actions issued under RCRA pertaining to major violators and includes administrative and civil actions brought by the EPA. For administration actions after September 30, 1995, data entry in the RAATS database was discontinued. EPA will retain a copy of the database for historical records. It was necessary to terminate RAATS because a decrease in agency resources made it impossible to continue to update the information contained in the database.

Date of Government Version: 04/17/1995
Date Data Arrived at EDR: 07/03/1995
Date Made Active in Reports: 08/07/1995
Number of Days to Update: 35

Source: EPA
Telephone: 202-564-4104
Last EDR Contact: 06/02/2008
Next Scheduled EDR Contact: 09/01/2008
Data Release Frequency: No Update Planned

PRP: Potentially Responsible Parties

A listing of verified Potentially Responsible Parties

Date of Government Version: 01/30/2020
Date Data Arrived at EDR: 02/06/2020
Date Made Active in Reports: 02/14/2020
Number of Days to Update: 8

Source: EPA
Telephone: 202-564-6023
Last EDR Contact: 03/04/2020
Next Scheduled EDR Contact: 05/18/2020
Data Release Frequency: Quarterly

PADS: PCB Activity Database System

PCB Activity Database. PADS Identifies generators, transporters, commercial storers and/or brokers and disposers of PCB's who are required to notify the EPA of such activities.

Date of Government Version: 10/09/2019
Date Data Arrived at EDR: 10/11/2019
Date Made Active in Reports: 12/20/2019
Number of Days to Update: 70

Source: EPA
Telephone: 202-566-0500
Last EDR Contact: 01/10/2020
Next Scheduled EDR Contact: 04/20/2020
Data Release Frequency: Annually

ICIS: Integrated Compliance Information System

The Integrated Compliance Information System (ICIS) supports the information needs of the national enforcement and compliance program as well as the unique needs of the National Pollutant Discharge Elimination System (NPDES) program.

Date of Government Version: 11/18/2016
Date Data Arrived at EDR: 11/23/2016
Date Made Active in Reports: 02/10/2017
Number of Days to Update: 79

Source: Environmental Protection Agency
Telephone: 202-564-2501
Last EDR Contact: 01/06/2020
Next Scheduled EDR Contact: 04/20/2020
Data Release Frequency: Quarterly

FTTS: FIFRA/ TSCA Tracking System - FIFRA (Federal Insecticide, Fungicide, & Rodenticide Act)/TSCA (Toxic Substances Control Act)

FTTS tracks administrative cases and pesticide enforcement actions and compliance activities related to FIFRA, TSCA and EPCRA (Emergency Planning and Community Right-to-Know Act). To maintain currency, EDR contacts the Agency on a quarterly basis.

Date of Government Version: 04/09/2009
Date Data Arrived at EDR: 04/16/2009
Date Made Active in Reports: 05/11/2009
Number of Days to Update: 25

Source: EPA/Office of Prevention, Pesticides and Toxic Substances
Telephone: 202-566-1667
Last EDR Contact: 08/18/2017
Next Scheduled EDR Contact: 12/04/2017
Data Release Frequency: No Update Planned

FTTS INSP: FIFRA/ TSCA Tracking System - FIFRA (Federal Insecticide, Fungicide, & Rodenticide Act)/TSCA (Toxic Substances Control Act)

A listing of FIFRA/TSCA Tracking System (FTTS) inspections and enforcements.

Date of Government Version: 04/09/2009
Date Data Arrived at EDR: 04/16/2009
Date Made Active in Reports: 05/11/2009
Number of Days to Update: 25

Source: EPA
Telephone: 202-566-1667
Last EDR Contact: 08/18/2017
Next Scheduled EDR Contact: 12/04/2017
Data Release Frequency: No Update Planned

MLTS: Material Licensing Tracking System

MLTS is maintained by the Nuclear Regulatory Commission and contains a list of approximately 8,100 sites which possess or use radioactive materials and which are subject to NRC licensing requirements. To maintain currency, EDR contacts the Agency on a quarterly basis.

Date of Government Version: 10/25/2019
Date Data Arrived at EDR: 10/25/2019
Date Made Active in Reports: 01/15/2020
Number of Days to Update: 82

Source: Nuclear Regulatory Commission
Telephone: 301-415-7169
Last EDR Contact: 01/21/2020
Next Scheduled EDR Contact: 05/04/2020
Data Release Frequency: Quarterly

COAL ASH DOE: Steam-Electric Plant Operation Data

A listing of power plants that store ash in surface ponds.

Date of Government Version: 12/31/2018
Date Data Arrived at EDR: 12/04/2019
Date Made Active in Reports: 01/15/2020
Number of Days to Update: 42

Source: Department of Energy
Telephone: 202-586-8719
Last EDR Contact: 12/04/2019
Next Scheduled EDR Contact: 03/16/2020
Data Release Frequency: Varies

COAL ASH EPA: Coal Combustion Residues Surface Impoundments List
A listing of coal combustion residues surface impoundments with high hazard potential ratings.

Date of Government Version: 01/12/2017
Date Data Arrived at EDR: 03/05/2019
Date Made Active in Reports: 11/11/2019
Number of Days to Update: 251
Source: Environmental Protection Agency
Telephone: N/A
Last EDR Contact: 02/27/2020
Next Scheduled EDR Contact: 06/15/2020
Data Release Frequency: Varies

PCB TRANSFORMER: PCB Transformer Registration Database
The database of PCB transformer registrations that includes all PCB registration submittals.

Date of Government Version: 09/13/2019
Date Data Arrived at EDR: 11/06/2019
Date Made Active in Reports: 02/10/2020
Number of Days to Update: 96
Source: Environmental Protection Agency
Telephone: 202-566-0517
Last EDR Contact: 02/07/2020
Next Scheduled EDR Contact: 05/18/2020
Data Release Frequency: Varies

RADINFO: Radiation Information Database
The Radiation Information Database (RADINFO) contains information about facilities that are regulated by U.S. Environmental Protection Agency (EPA) regulations for radiation and radioactivity.

Date of Government Version: 07/01/2019
Date Data Arrived at EDR: 07/01/2019
Date Made Active in Reports: 09/23/2019
Number of Days to Update: 84
Source: Environmental Protection Agency
Telephone: 202-343-9775
Last EDR Contact: 12/20/2019
Next Scheduled EDR Contact: 04/13/2020
Data Release Frequency: Quarterly

HIST FTTS: FIFRA/TSCA Tracking System Administrative Case Listing
A complete administrative case listing from the FIFRA/TSCA Tracking System (FTTS) for all ten EPA regions. The information was obtained from the National Compliance Database (NCDB). NCDB supports the implementation of FIFRA (Federal Insecticide, Fungicide, and Rodenticide Act) and TSCA (Toxic Substances Control Act). Some EPA regions are now closing out records. Because of that, and the fact that some EPA regions are not providing EPA Headquarters with updated records, it was decided to create a HIST FTTS database. It included records that may not be included in the newer FTTS database updates. This database is no longer updated.

Date of Government Version: 10/19/2006
Date Data Arrived at EDR: 03/01/2007
Date Made Active in Reports: 04/10/2007
Number of Days to Update: 40
Source: Environmental Protection Agency
Telephone: 202-564-2501
Last EDR Contact: 12/17/2007
Next Scheduled EDR Contact: 03/17/2008
Data Release Frequency: No Update Planned

HIST FTTS INSP: FIFRA/TSCA Tracking System Inspection & Enforcement Case Listing
A complete inspection and enforcement case listing from the FIFRA/TSCA Tracking System (FTTS) for all ten EPA regions. The information was obtained from the National Compliance Database (NCDB). NCDB supports the implementation of FIFRA (Federal Insecticide, Fungicide, and Rodenticide Act) and TSCA (Toxic Substances Control Act). Some EPA regions are now closing out records. Because of that, and the fact that some EPA regions are not providing EPA Headquarters with updated records, it was decided to create a HIST FTTS database. It included records that may not be included in the newer FTTS database updates. This database is no longer updated.

Date of Government Version: 10/19/2006
Date Data Arrived at EDR: 03/01/2007
Date Made Active in Reports: 04/10/2007
Number of Days to Update: 40
Source: Environmental Protection Agency
Telephone: 202-564-2501
Last EDR Contact: 12/17/2008
Next Scheduled EDR Contact: 03/17/2008
Data Release Frequency: No Update Planned

DOT OPS: Incident and Accident Data
Department of Transporation, Office of Pipeline Safety Incident and Accident data.

Date of Government Version: 10/01/2019
Date Data Arrived at EDR: 10/29/2019
Date Made Active in Reports: 01/15/2020
Number of Days to Update: 78
Source: Department of Transporation, Office of Pipeline Safety
Telephone: 202-366-4595
Last EDR Contact: 01/28/2020
Next Scheduled EDR Contact: 05/11/2020
Data Release Frequency: Quarterly

CONSENT: Superfund (CERCLA) Consent Decrees

Major legal settlements that establish responsibility and standards for cleanup at NPL (Superfund) sites. Released periodically by United States District Courts after settlement by parties to litigation matters.

Date of Government Version: 09/30/2019
Date Data Arrived at EDR: 10/09/2019
Date Made Active in Reports: 12/20/2019
Number of Days to Update: 72
Source: Department of Justice, Consent Decree Library
Telephone: Varies
Last EDR Contact: 01/06/2020
Next Scheduled EDR Contact: 04/20/2020
Data Release Frequency: Varies

BRS: Biennial Reporting System

The Biennial Reporting System is a national system administered by the EPA that collects data on the generation and management of hazardous waste. BRS captures detailed data from two groups: Large Quantity Generators (LQG) and Treatment, Storage, and Disposal Facilities.

Date of Government Version: 12/31/2015
Date Data Arrived at EDR: 02/22/2017
Date Made Active in Reports: 09/28/2017
Number of Days to Update: 218
Source: EPA/NTIS
Telephone: 800-424-9346
Last EDR Contact: 02/27/2020
Next Scheduled EDR Contact: 04/06/2020
Data Release Frequency: Biennially

INDIAN RESERV: Indian Reservations

This map layer portrays Indian administered lands of the United States that have any area equal to or greater than 640 acres.

Date of Government Version: 12/31/2014
Date Data Arrived at EDR: 07/14/2015
Date Made Active in Reports: 01/10/2017
Number of Days to Update: 546
Source: USGS
Telephone: 202-208-3710
Last EDR Contact: 01/07/2020
Next Scheduled EDR Contact: 04/20/2020
Data Release Frequency: Semi-Annually

FUSRAP: Formerly Utilized Sites Remedial Action Program

DOE established the Formerly Utilized Sites Remedial Action Program (FUSRAP) in 1974 to remediate sites where radioactive contamination remained from Manhattan Project and early U.S. Atomic Energy Commission (AEC) operations.

Date of Government Version: 08/08/2017
Date Data Arrived at EDR: 09/11/2018
Date Made Active in Reports: 09/14/2018
Number of Days to Update: 3
Source: Department of Energy
Telephone: 202-586-3559
Last EDR Contact: 01/31/2020
Next Scheduled EDR Contact: 05/18/2020
Data Release Frequency: Varies

UMTRA: Uranium Mill Tailings Sites

Uranium ore was mined by private companies for federal government use in national defense programs. When the mills shut down, large piles of the sand-like material (mill tailings) remain after uranium has been extracted from the ore. Levels of human exposure to radioactive materials from the piles are low; however, in some cases tailings were used as construction materials before the potential health hazards of the tailings were recognized.

Date of Government Version: 08/30/2019
Date Data Arrived at EDR: 11/15/2019
Date Made Active in Reports: 01/28/2020
Number of Days to Update: 74
Source: Department of Energy
Telephone: 505-845-0011
Last EDR Contact: 02/21/2020
Next Scheduled EDR Contact: 06/01/2020
Data Release Frequency: Varies

LEAD SMELTER 1: Lead Smelter Sites
A listing of former lead smelter site locations.

Date of Government Version: 01/30/2020
Date Data Arrived at EDR: 02/05/2020
Date Made Active in Reports: 02/14/2020
Number of Days to Update: 9
Source: Environmental Protection Agency
Telephone: 703-603-8787
Last EDR Contact: 03/04/2020
Next Scheduled EDR Contact: 04/13/2020
Data Release Frequency: Varies

LEAD SMELTER 2: Lead Smelter Sites
A list of several hundred sites in the U.S. where secondary lead smelting was done from 1931and 1964. These sites may pose a threat to public health through ingestion or inhalation of contaminated soil or dust

Date of Government Version: 04/05/2001
Date Data Arrived at EDR: 10/27/2010
Date Made Active in Reports: 12/02/2010
Number of Days to Update: 36
Source: American Journal of Public Health
Telephone: 703-305-6451
Last EDR Contact: 12/02/2009
Next Scheduled EDR Contact: N/A
Data Release Frequency: No Update Planned

US AIRS (AFS): Aerometric Information Retrieval System Facility Subsystem (AFS)
The database is a sub-system of Aerometric Information Retrieval System (AIRS). AFS contains compliance data on air pollution point sources regulated by the U.S. EPA and/or state and local air regulatory agencies. This information comes from source reports by various stationary sources of air pollution, such as electric power plants, steel mills, factories, and universities, and provides information about the air pollutants they produce. Action, air program, air program pollutant, and general level plant data. It is used to track emissions and compliance data from industrial plants.

Date of Government Version: 10/12/2016
Date Data Arrived at EDR: 10/26/2016
Date Made Active in Reports: 02/03/2017
Number of Days to Update: 100
Source: EPA
Telephone: 202-564-2496
Last EDR Contact: 09/26/2017
Next Scheduled EDR Contact: 01/08/2018
Data Release Frequency: Annually

US AIRS MINOR: Air Facility System Data
A listing of minor source facilities.

Date of Government Version: 10/12/2016
Date Data Arrived at EDR: 10/26/2016
Date Made Active in Reports: 02/03/2017
Number of Days to Update: 100
Source: EPA
Telephone: 202-564-2496
Last EDR Contact: 09/26/2017
Next Scheduled EDR Contact: 01/08/2018
Data Release Frequency: Annually

MINES VIOLATIONS: MSHA Violation Assessment Data
Mines violation and assessment information. Department of Labor, Mine Safety & Health Administration.

Date of Government Version: 12/03/2019
Date Data Arrived at EDR: 12/03/2019
Date Made Active in Reports: 01/28/2020
Number of Days to Update: 56
Source: DOL, Mine Safety & Health Admi
Telephone: 202-693-9424
Last EDR Contact: 03/02/2020
Next Scheduled EDR Contact: 06/15/2020
Data Release Frequency: Quarterly

US MINES: Mines Master Index File
Contains all mine identification numbers issued for mines active or opened since 1971. The data also includes violation information.

Date of Government Version: 11/06/2019
Date Data Arrived at EDR: 11/25/2019
Date Made Active in Reports: 01/28/2020
Number of Days to Update: 64
Source: Department of Labor, Mine Safety and Health Administration
Telephone: 303-231-5959
Last EDR Contact: 02/25/2020
Next Scheduled EDR Contact: 06/08/2020
Data Release Frequency: Semi-Annually

US MINES 2: Ferrous and Nonferrous Metal Mines Database Listing

This map layer includes ferrous (ferrous metal mines are facilities that extract ferrous metals, such as iron ore or molybdenum) and nonferrous (Nonferrous metal mines are facilities that extract nonferrous metals, such as gold, silver, copper, zinc, and lead) metal mines in the United States.

Date of Government Version: 12/05/2005
Date Data Arrived at EDR: 02/29/2008
Date Made Active in Reports: 04/18/2008
Number of Days to Update: 49

Source: USGS
Telephone: 703-648-7709
Last EDR Contact: 02/28/2020
Next Scheduled EDR Contact: 06/08/2020
Data Release Frequency: Varies

US MINES 3: Active Mines & Mineral Plants Database Listing

Active Mines and Mineral Processing Plant operations for commodities monitored by the Minerals Information Team of the USGS.

Date of Government Version: 04/14/2011
Date Data Arrived at EDR: 06/08/2011
Date Made Active in Reports: 09/13/2011
Number of Days to Update: 97

Source: USGS
Telephone: 703-648-7709
Last EDR Contact: 02/28/2020
Next Scheduled EDR Contact: 06/08/2020
Data Release Frequency: Varies

ABANDONED MINES: Abandoned Mines

An inventory of land and water impacted by past mining (primarily coal mining) is maintained by OSMRE to provide information needed to implement the Surface Mining Control and Reclamation Act of 1977 (SMCRA). The inventory contains information on the location, type, and extent of AML impacts, as well as, information on the cost associated with the reclamation of those problems. The inventory is based upon field surveys by State, Tribal, and OSMRE program officials. It is dynamic to the extent that it is modified as new problems are identified and existing problems are reclaimed.

Date of Government Version: 12/09/2019
Date Data Arrived at EDR: 12/11/2019
Date Made Active in Reports: 02/27/2020
Number of Days to Update: 78

Source: Department of Interior
Telephone: 202-208-2609
Last EDR Contact: 12/04/2019
Next Scheduled EDR Contact: 03/23/2020
Data Release Frequency: Quarterly

FINDS: Facility Index System/Facility Registry System

Facility Index System. FINDS contains both facility information and 'pointers' to other sources that contain more detail. EDR includes the following FINDS databases in this report: PCS (Permit Compliance System), AIRS (Aerometric Information Retrieval System), DOCKET (Enforcement Docket used to manage and track information on civil judicial enforcement cases for all environmental statutes), FURS (Federal Underground Injection Control), C-DOCKET (Criminal Docket System used to track criminal enforcement actions for all environmental statutes), FFIS (Federal Facilities Information System), STATE (State Environmental Laws and Statutes), and PADS (PCB Activity Data System).

Date of Government Version: 11/22/2019
Date Data Arrived at EDR: 12/04/2019
Date Made Active in Reports: 03/02/2020
Number of Days to Update: 89

Source: EPA
Telephone: (404) 562-9900
Last EDR Contact: 03/03/2020
Next Scheduled EDR Contact: 06/15/2020
Data Release Frequency: Quarterly

UXO: Unexploded Ordnance Sites

A listing of unexploded ordnance site locations

Date of Government Version: 12/31/2017
Date Data Arrived at EDR: 01/17/2019
Date Made Active in Reports: 04/01/2019
Number of Days to Update: 74

Source: Department of Defense
Telephone: 703-704-1564
Last EDR Contact: 01/13/2020
Next Scheduled EDR Contact: 04/27/2020
Data Release Frequency: Varies

DOCKET HWC: Hazardous Waste Compliance Docket Listing

A complete list of the Federal Agency Hazardous Waste Compliance Docket Facilities.

Date of Government Version: 05/31/2018
Date Data Arrived at EDR: 07/26/2018
Date Made Active in Reports: 10/05/2018
Number of Days to Update: 71

Source: Environmental Protection Agency
Telephone: 202-564-0527
Last EDR Contact: 02/21/2020
Next Scheduled EDR Contact: 06/08/2020
Data Release Frequency: Varies

ECHO: Enforcement & Compliance History Information

ECHO provides integrated compliance and enforcement information for about 800,000 regulated facilities nationwide.

Date of Government Version: 10/06/2019
Date Data Arrived at EDR: 10/08/2019
Date Made Active in Reports: 01/02/2020
Number of Days to Update: 86

Source: Environmental Protection Agency
Telephone: 202-564-2280
Last EDR Contact: 01/07/2020
Next Scheduled EDR Contact: 04/20/2020
Data Release Frequency: Quarterly

FUELS PROGRAM: EPA Fuels Program Registered Listing

This listing includes facilities that are registered under the Part 80 (Code of Federal Regulations) EPA Fuels Programs. All companies now are required to submit new and updated registrations.

Date of Government Version: 11/18/2019
Date Data Arrived at EDR: 11/19/2019
Date Made Active in Reports: 01/28/2020
Number of Days to Update: 70

Source: EPA
Telephone: 800-385-6164
Last EDR Contact: 02/19/2020
Next Scheduled EDR Contact: 06/01/2020
Data Release Frequency: Quarterly

AIRS: Permiited Airs Facility Listing

A listing of permitted airs facilities.

Date of Government Version: 11/25/2019
Date Data Arrived at EDR: 11/25/2019
Date Made Active in Reports: 01/29/2020
Number of Days to Update: 65

Source: Department of Health & Environmental Control
Telephone: 803-898-4279
Last EDR Contact: 02/26/2020
Next Scheduled EDR Contact: 06/08/2020
Data Release Frequency: Varies

ASBESTOS: Asbestos Notification Listing

Asbestos abatement & demolition project list

Date of Government Version: 10/30/2019
Date Data Arrived at EDR: 12/02/2019
Date Made Active in Reports: 01/29/2020
Number of Days to Update: 58

Source: Department of Health & Environmental Control
Telephone: 803-898-3882
Last EDR Contact: 01/21/2020
Next Scheduled EDR Contact: 05/04/2020
Data Release Frequency: Varies

COAL ASH: Coal Ash Disposal Sites

A listing of sites with coal ash ponds.

Date of Government Version: 03/20/2018
Date Data Arrived at EDR: 03/22/2018
Date Made Active in Reports: 04/25/2018
Number of Days to Update: 34

Source: Department of Health & Environmental Control
Telephone: 803-898-3964
Last EDR Contact: 12/12/2019
Next Scheduled EDR Contact: 03/30/2020
Data Release Frequency: Varies

DRYCLEANERS: Drycleaner Database

The Drycleaning Facility Restoration Trust Fund database is used to access, prioritze and cleanup contaminated registered drycleaning sites.

Date of Government Version: 01/08/2018
Date Data Arrived at EDR: 02/01/2018
Date Made Active in Reports: 03/21/2018
Number of Days to Update: 48

Source: Department of Health & Environmental Control
Telephone: 803-898-3882
Last EDR Contact: 01/31/2020
Next Scheduled EDR Contact: 05/11/2020
Data Release Frequency: Annually

GOVERNMENT RECORDS SEARCHED / DATA CURRENCY TRACKING

Financial Assurance 1: Financial Assurance Information Listing

Financial assurance information for aolid waste facilities. Financial assurance is intended to ensure that resources are available to pay for the cost of closure, post-closure care, and corrective measures if the owner or operator of a regulated facility is unable or unwilling to pay.

Date of Government Version: 06/20/2019
Date Data Arrived at EDR: 06/20/2019
Date Made Active in Reports: 09/06/2019
Number of Days to Update: 78

Source: Department of Health & Environmental Control
Telephone: 803-896-4067
Last EDR Contact: 02/24/2020
Next Scheduled EDR Contact: 03/23/2020
Data Release Frequency: Semi-Annually

Financial Assurance 2: Financial Assurance Information Listing

Hazardous waste financial assurance information.

Date of Government Version: 06/20/2019
Date Data Arrived at EDR: 06/20/2019
Date Made Active in Reports: 09/06/2019
Number of Days to Update: 78

Source: Department of Health & Environmental Control
Telephone: 803-898-3880
Last EDR Contact: 11/20/2019
Next Scheduled EDR Contact: 03/23/2020
Data Release Frequency: Varies

Financial Assurance 3: Financial Assurance Information Listing

UST financial assurance information.

Date of Government Version: 11/09/2019
Date Data Arrived at EDR: 11/12/2019
Date Made Active in Reports: 01/22/2020
Number of Days to Update: 71

Source: Department of Health & Environmental Control
Telephone: 803-898-3880
Last EDR Contact: 01/06/2020
Next Scheduled EDR Contact: 04/20/2020
Data Release Frequency: Varies

GWCI: Groundwater Contamination Inventory

An inventory of all groundwater contamination cases in the state.

Date of Government Version: 07/01/2008
Date Data Arrived at EDR: 11/06/2008
Date Made Active in Reports: 11/19/2008
Number of Days to Update: 13

Source: Department of Health and Environmental Control
Telephone: 803-898-3798
Last EDR Contact: 12/17/2019
Next Scheduled EDR Contact: 04/06/2020
Data Release Frequency: Annually

NPDES: Waste Water Treatment Facilities Listing

A listing of waste water treatment facility locations.

Date of Government Version: 10/25/2019
Date Data Arrived at EDR: 10/29/2019
Date Made Active in Reports: 01/03/2020
Number of Days to Update: 66

Source: Department of Health & Environmental Control
Telephone: 803-898-4300
Last EDR Contact: 01/21/2020
Next Scheduled EDR Contact: 05/04/2020
Data Release Frequency: Varies

UIC: Underground Injection Wells Listing

A listing of underground injection wells locations.

Date of Government Version: 11/01/2019
Date Data Arrived at EDR: 11/01/2019
Date Made Active in Reports: 12/10/2019
Number of Days to Update: 39

Source: Department of Health & Environmental Control
Telephone: 803-898-3799
Last EDR Contact: 01/27/2020
Next Scheduled EDR Contact: 05/11/2020
Data Release Frequency: Semi-Annually

MINES MRDS: Mineral Resources Data System

Mineral Resources Data System

Date of Government Version: 04/06/2018
Date Data Arrived at EDR: 10/21/2019
Date Made Active in Reports: 10/24/2019
Number of Days to Update: 3

Source: USGS
Telephone: 703-648-6533
Last EDR Contact: 02/28/2020
Next Scheduled EDR Contact: 06/08/2020
Data Release Frequency: Varies

MANIFEST: Hazardous Waste Manifest Data
-> Description here.

Date of Government Version: 12/31/2019
Date Data Arrived at EDR: 01/31/2020
Date Made Active in Reports: 02/25/2020
Number of Days to Update: 25

Source: -> Agency name here.
Telephone: -> Phone here.
Last EDR Contact: 01/21/2020
Next Scheduled EDR Contact: 05/04/2020
Data Release Frequency: Annually

EDR HIGH RISK HISTORICAL RECORDS

EDR Exclusive Records

EDR MGP: EDR Proprietary Manufactured Gas Plants
The EDR Proprietary Manufactured Gas Plant Database includes records of coal gas plants (manufactured gas plants) compiled by EDR's researchers. Manufactured gas sites were used in the United States from the 1800's to 1950's to produce a gas that could be distributed and used as fuel. These plants used whale oil, rosin, coal, or a mixture of coal, oil, and water that also produced a significant amount of waste. Many of the byproducts of the gas production, such as coal tar (oily waste containing volatile and non-volatile chemicals), sludges, oils and other compounds are potentially hazardous to human health and the environment. The byproduct from this process was frequently disposed of directly at the plant site and can remain or spread slowly, serving as a continuous source of soil and groundwater contamination.

Date of Government Version: N/A
Date Data Arrived at EDR: N/A
Date Made Active in Reports: N/A
Number of Days to Update: N/A

Source: EDR, Inc.
Telephone: N/A
Last EDR Contact: N/A
Next Scheduled EDR Contact: N/A
Data Release Frequency: No Update Planned

EDR Hist Auto: EDR Exclusive Historical Auto Stations
EDR has searched selected national collections of business directories and has collected listings of potential gas station/filling station/service station sites that were available to EDR researchers. EDR's review was limited to those categories of sources that might, in EDR's opinion, include gas station/filling station/service station establishments. The categories reviewed included, but were not limited to gas, gas station, gasoline station, filling station, auto, automobile repair, auto service station, service station, etc. This database falls within a category of information EDR classifies as "High Risk Historical Records", or HRHR. EDR's HRHR effort presents unique and sometimes proprietary data about past sites and operations that typically create environmental concerns, but may not show up in current government records searches.

Date of Government Version: N/A
Date Data Arrived at EDR: N/A
Date Made Active in Reports: N/A
Number of Days to Update: N/A

Source: EDR, Inc.
Telephone: N/A
Last EDR Contact: N/A
Next Scheduled EDR Contact: N/A
Data Release Frequency: Varies

EDR Hist Cleaner: EDR Exclusive Historical Cleaners
EDR has searched selected national collections of business directories and has collected listings of potential dry cleaner sites that were available to EDR researchers. EDR's review was limited to those categories of sources that might, in EDR's opinion, include dry cleaning establishments. The categories reviewed included, but were not limited to dry cleaners, cleaners, laundry, laundromat, cleaning/laundry, wash & dry etc. This database falls within a category of information EDR classifies as "High Risk Historical Records", or HRHR. EDR's HRHR effort presents unique and sometimes proprietary data about past sites and operations that typically create environmental concerns, but may not show up in current government records searches.

Date of Government Version: N/A
Date Data Arrived at EDR: N/A
Date Made Active in Reports: N/A
Number of Days to Update: N/A

Source: EDR, Inc.
Telephone: N/A
Last EDR Contact: N/A
Next Scheduled EDR Contact: N/A
Data Release Frequency: Varies

GOVERNMENT RECORDS SEARCHED / DATA CURRENCY TRACKING

EDR RECOVERED GOVERNMENT ARCHIVES

Exclusive Recovered Govt. Archives

RGA HWS: Recovered Government Archive State Hazardous Waste Facilities List

The EDR Recovered Government Archive State Hazardous Waste database provides a list of SHWS incidents derived from historical databases and includes many records that no longer appear in current government lists. Compiled from Records formerly available from the Department of Health and Environmental Control in South Carolina.

Date of Government Version: N/A
Date Data Arrived at EDR: 07/01/2013
Date Made Active in Reports: 01/03/2014
Number of Days to Update: 186

Source: Department of Health and Environmental Control
Telephone: N/A
Last EDR Contact: 06/01/2012
Next Scheduled EDR Contact: N/A
Data Release Frequency: Varies

RGA LF: Recovered Government Archive Solid Waste Facilities List

The EDR Recovered Government Archive Landfill database provides a list of landfills derived from historical databases and includes many records that no longer appear in current government lists. Compiled from Records formerly available from the Department of Health and Environmental Control in South Carolina.

Date of Government Version: N/A
Date Data Arrived at EDR: 07/01/2013
Date Made Active in Reports: 01/15/2014
Number of Days to Update: 198

Source: Department of Health and Environmental Control
Telephone: N/A
Last EDR Contact: 06/01/2012
Next Scheduled EDR Contact: N/A
Data Release Frequency: Varies

RGA LUST: Recovered Government Archive Leaking Underground Storage Tank

The EDR Recovered Government Archive Leaking Underground Storage Tank database provides a list of LUST incidents derived from historical databases and includes many records that no longer appear in current government lists. Compiled from Records formerly available from the Department of Health and Environmental Control in South Carolina.

Date of Government Version: N/A
Date Data Arrived at EDR: 07/01/2013
Date Made Active in Reports: 01/03/2014
Number of Days to Update: 186

Source: Department of Health and Environmental Control
Telephone: N/A
Last EDR Contact: 06/01/2012
Next Scheduled EDR Contact: N/A
Data Release Frequency: Varies

OTHER DATABASE(S)

Depending on the geographic area covered by this report, the data provided in these specialty databases may or may not be complete. For example, the existence of wetlands information data in a specific report does not mean that all wetlands in the area covered by the report are included. Moreover, the absence of any reported wetlands information does not necessarily mean that wetlands do not exist in the area covered by the report.

CT MANIFEST: Hazardous Waste Manifest Data

Facility and manifest data. Manifest is a document that lists and tracks hazardous waste from the generator through transporters to a tsd facility.

Date of Government Version: 05/14/2019
Date Data Arrived at EDR: 12/05/2019
Date Made Active in Reports: 02/03/2020
Number of Days to Update: 60

Source: Department of Energy & Environmental Protection
Telephone: 860-424-3375
Last EDR Contact: 01/30/2020
Next Scheduled EDR Contact: 05/25/2020
Data Release Frequency: No Update Planned

NJ MANIFEST: Manifest Information

Hazardous waste manifest information.

Date of Government Version: 12/31/2018
Date Data Arrived at EDR: 04/10/2019
Date Made Active in Reports: 05/16/2019
Number of Days to Update: 36

Source: Department of Environmental Protection
Telephone: N/A
Last EDR Contact: 01/06/2020
Next Scheduled EDR Contact: 04/20/2020
Data Release Frequency: Annually

NY MANIFEST: Facility and Manifest Data

Manifest is a document that lists and tracks hazardous waste from the generator through transporters to a TSD facility.

Date of Government Version: 01/01/2019
Date Data Arrived at EDR: 05/01/2019
Date Made Active in Reports: 06/21/2019
Number of Days to Update: 51

Source: Department of Environmental Conservation
Telephone: 518-402-8651
Last EDR Contact: 01/31/2020
Next Scheduled EDR Contact: 05/11/2020
Data Release Frequency: Quarterly

PA MANIFEST: Manifest Information

Hazardous waste manifest information.

Date of Government Version: 06/30/2018
Date Data Arrived at EDR: 07/19/2019
Date Made Active in Reports: 09/10/2019
Number of Days to Update: 53

Source: Department of Environmental Protection
Telephone: 717-783-8990
Last EDR Contact: 01/14/2020
Next Scheduled EDR Contact: 04/07/2020
Data Release Frequency: Annually

RI MANIFEST: Manifest information

Hazardous waste manifest information

Date of Government Version: 12/31/2018
Date Data Arrived at EDR: 10/02/2019
Date Made Active in Reports: 12/10/2019
Number of Days to Update: 69

Source: Department of Environmental Management
Telephone: 401-222-2797
Last EDR Contact: 02/18/2020
Next Scheduled EDR Contact: 06/01/2020
Data Release Frequency: Annually

WI MANIFEST: Manifest Information

Hazardous waste manifest information.

Date of Government Version: 05/31/2018
Date Data Arrived at EDR: 06/19/2019
Date Made Active in Reports: 09/03/2019
Number of Days to Update: 76

Source: Department of Natural Resources
Telephone: N/A
Last EDR Contact: 12/18/2019
Next Scheduled EDR Contact: 03/23/2020
Data Release Frequency: Annually

Oil/Gas Pipelines

Source: Endeavor Business Media

Petroleum Bundle (Crude Oil, Refined Products, Petrochemicals, Gas Liquids (LPG/NGL), and Specialty Gases (Miscellaneous)) N = Natural Gas Bundle (Natural Gas, Gas Liquids (LPG/NGL), and Specialty Gases (Miscellaneous)). This map includes information copyrighted by Endeavor Business Media. This information is provided on a best effort basis and Endeavor Business Media does not guarantee its accuracy nor warrant its fitness for any particular purpose. Such information has been reprinted with the permission of Endeavor Business Media.

Electric Power Transmission Line Data

Source: Endeavor Business Media

This map includes information copyrighted by Endeavor Business Media. This information is provided on a best effort basis and Endeavor Business Media does not guarantee its accuracy nor warrant its fitness for any particular purpose. Such information has been reprinted with the permission of Endeavor Business Media.

Sensitive Receptors: There are individuals deemed sensitive receptors due to their fragile immune systems and special sensitivity to environmental discharges. These sensitive receptors typically include the elderly, the sick, and children. While the location of all sensitive receptors cannot be determined, EDR indicates those buildings and facilities - schools, daycares, hospitals, medical centers, and nursing homes - where individuals who are sensitive receptors are likely to be located.

AHA Hospitals:

Source: American Hospital Association, Inc.
Telephone: 312-280-5991

The database includes a listing of hospitals based on the American Hospital Association's annual survey of hospitals.

Medical Centers: Provider of Services Listing

Source: Centers for Medicare & Medicaid Services
Telephone: 410-786-3000

A listing of hospitals with Medicare provider number, produced by Centers of Medicare & Medicaid Services, a federal agency within the U.S. Department of Health and Human Services.

Nursing Homes
Source: National Institutes of Health
Telephone: 301-594-6248
Information on Medicare and Medicaid certified nursing homes in the United States.
Public Schools
Source: National Center for Education Statistics
Telephone: 202-502-7300
The National Center for Education Statistics' primary database on elementary and secondary public education in the United States. It is a comprehensive, annual, national statistical database of all public elementary and secondary schools and school districts, which contains data that are comparable across all states.
Private Schools
Source: National Center for Education Statistics
Telephone: 202-502-7300
The National Center for Education Statistics' primary database on private school locations in the United States.
Daycare Centers: Child Day Care List
Source: Department of Social Services
Telephone: 803-898-7345

Flood Zone Data: This data was obtained from the Federal Emergency Management Agency (FEMA). It depicts 100-year and 500-year flood zones as defined by FEMA. It includes the National Flood Hazard Layer (NFHL) which incorporates Flood Insurance Rate Map (FIRM) data and Q3 data from FEMA in areas not covered by NFHL.
Source: FEMA
Telephone: 877-336-2627
Date of Government Version: 2003, 2015

NWI: National Wetlands Inventory. This data, available in select counties across the country, was obtained by EDR in 2002, 2005 and 2010 from the U.S. Fish and Wildlife Service.

State Wetlands Data: Wetlands Inventory
Source: Department of Natural Resources
Telephone: 803-734-9494

STREET AND ADDRESS INFORMATION

© 2015 TomTom North America, Inc. All rights reserved. This material is proprietary and the subject of copyright protection and other intellectual property rights owned by or licensed to Tele Atlas North America, Inc. The use of this material is subject to the terms of a license agreement. You will be held liable for any unauthorized copying or disclosure of this material.

APPENDIX III

HISTORICAL RESEARCH DOCUMENTS

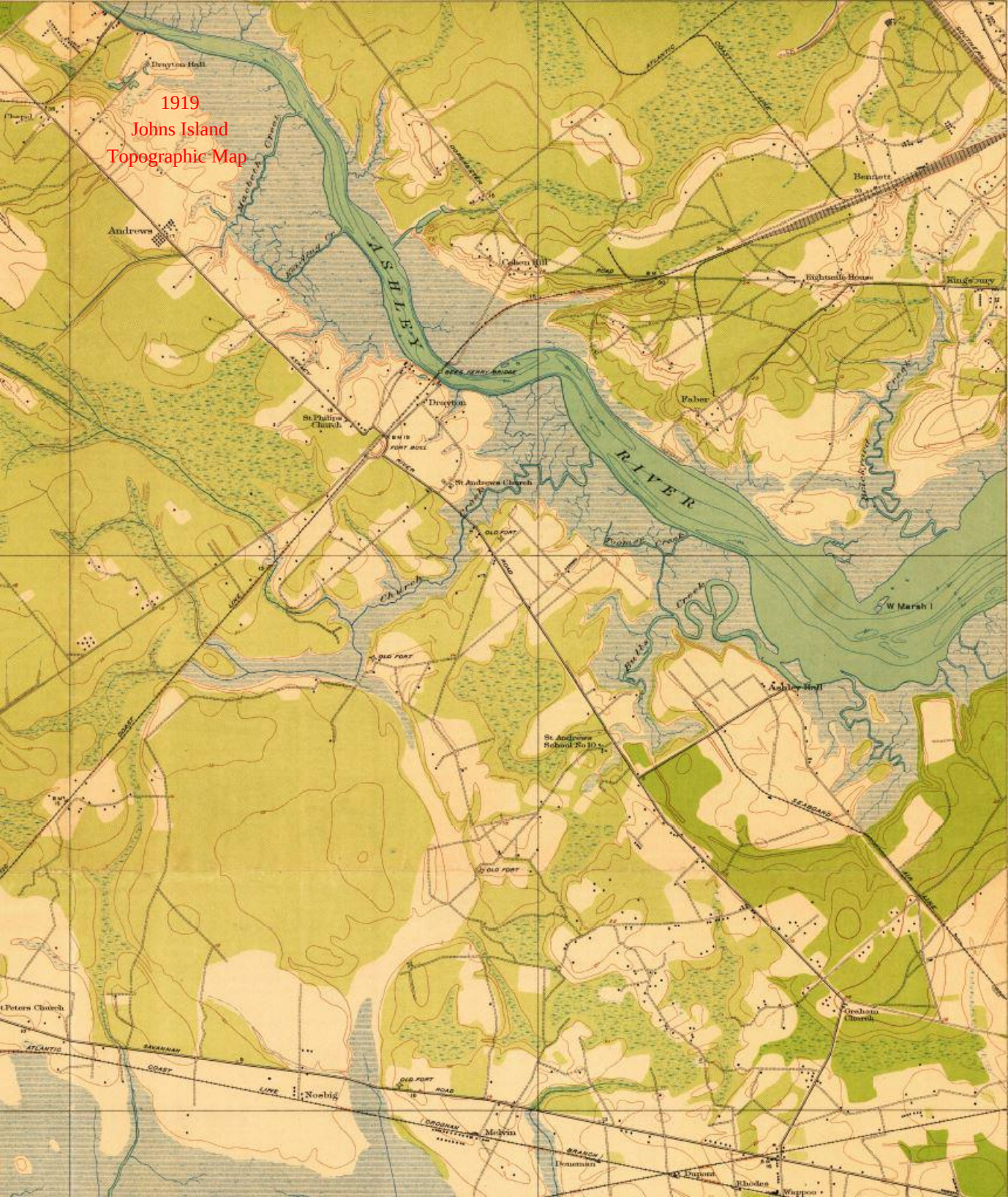
1919
Johns Island
Topographic Map
Drayton Hall
Andrews
Macbeth Creek
ASHLEY
RIVER
Bennett
Eightmile House
Kingsbury
Faber
Drayton
St. Philips Church
FORT BULL
St. Andrews Church
OLD FORT
Church
Creek
Bulls
W Marsh I
Ashley Hall
St. Andrews School No 10
SEABOARD
AIR LINE
Graham Church
Peters Church
ATLANTIC
SAVANNAH
COAST
LINE
Nosbig
OLD FORT
ROAD
OROGHAN
BRANCH
Melvin
Doneman
Dupont
Rhodes
Wappoo

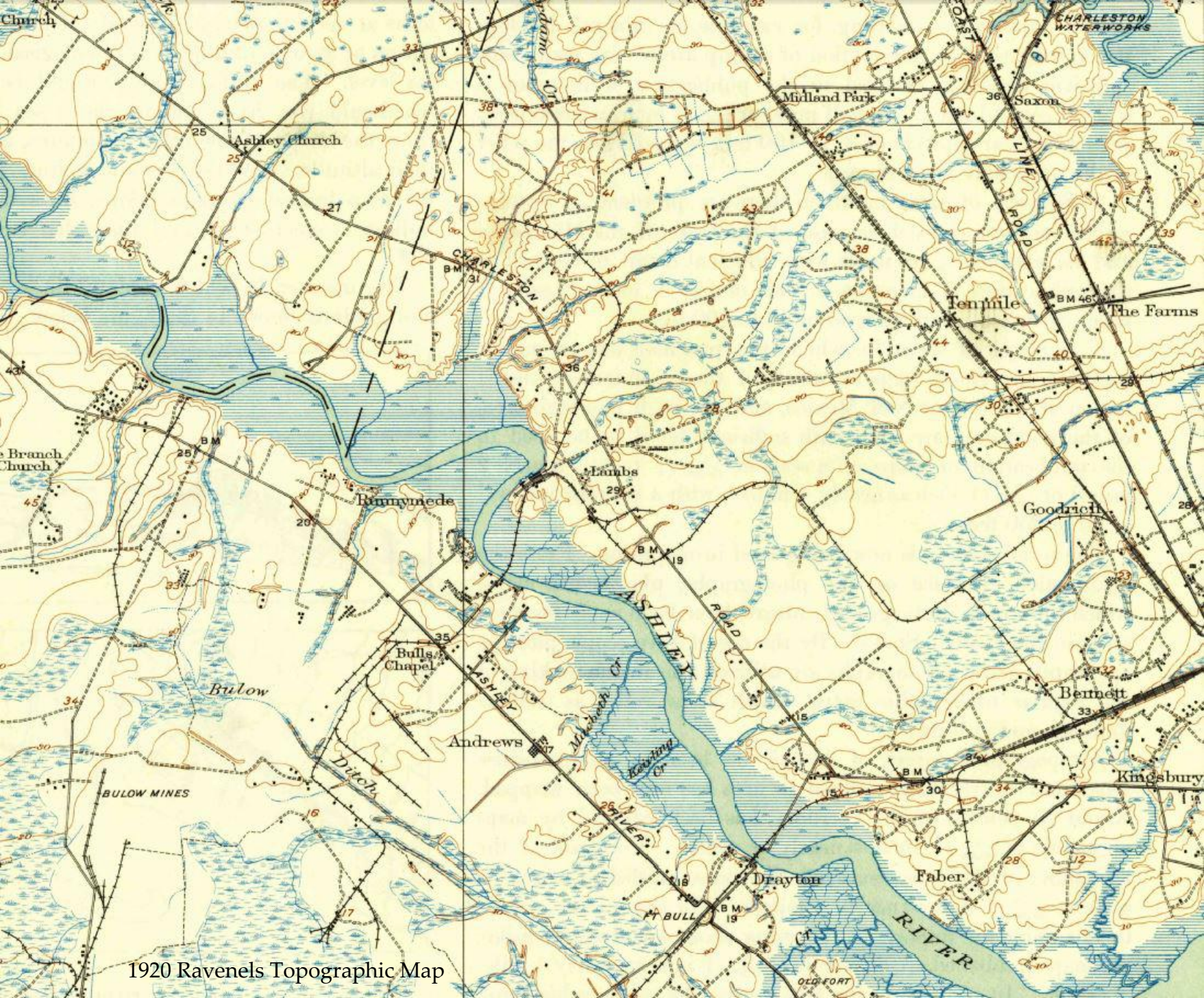

1920 Ravenels Topographic Map


1919
Ladson
Topographic Map
Midland Park
Saxon
ATLANTIC
COAST
LINE
SOUTHERN
BM 46
The Farms
Tenmile
BOUNDARY
LINE
BERKELEY CO
CHARLESTON CO
LUMBERING AND MINING SWITCH
Lambs
ATLANTIC COAST LINE AND SOUTHERN SWITCH
Goodrich

1919
Melrose
Topographic Map



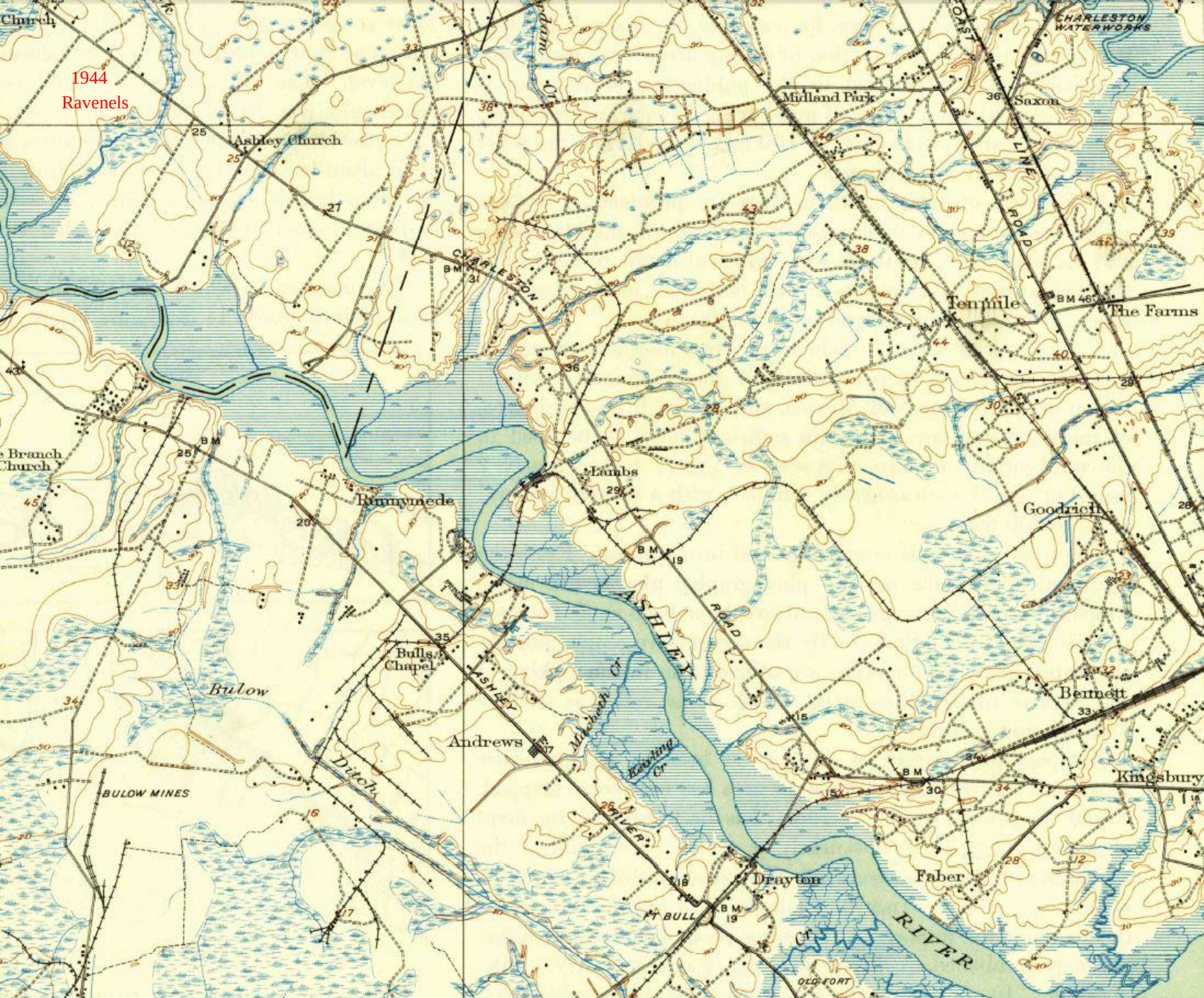
1944
Ravenels
Church
Ashley Church
Midland Park
Saxon
CHARLESTON WATERWORKS
COAST LINE ROAD
CHARLESTON
Tenmile
The Farms
Branch Church
Lambs
Runnymede
Goodrich
ASHLEY
ROAD
Bulls Chapel
Bulow
Andrews
Macbeth Cr
Keyling Cr
Bennett
Kingsbury
Ditch
BULOW MINES
RIVER
Drayton
Faber
FT BULL
OLD FORT
RIVER

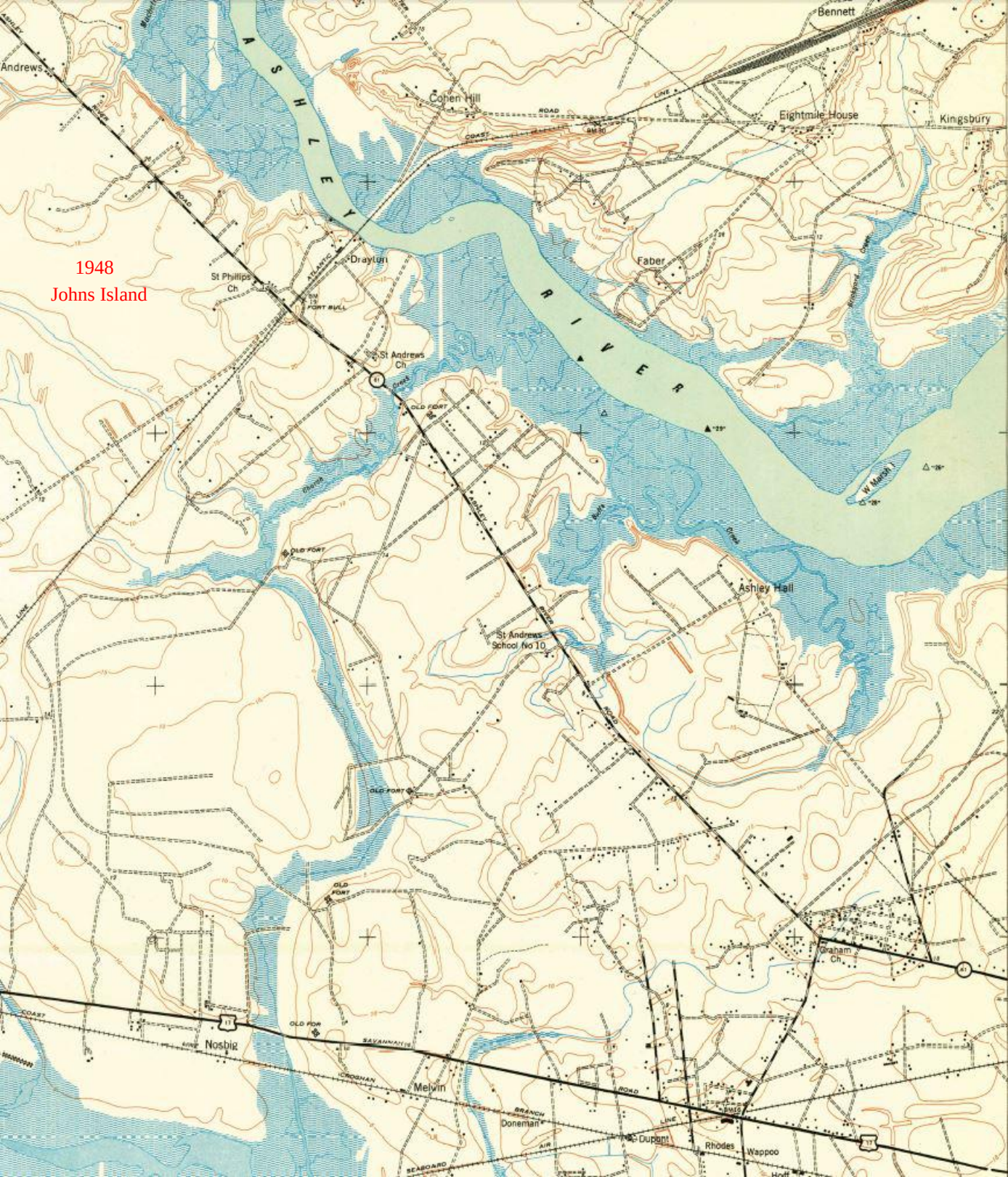
1948
Johns Island
Andrews
Bennett
Cohen Hill
Eightmile House
Kingsbury
Drayton
St Phillips Ch
Faber
St Andrews Ch
OLD FORT
Ashley Hall
St Andrews School No 10
W Marsh I
Graham Ch
Nosbig
Melvin
Doneman
Dupont
Rhodes
Wappoo
Hoff
ASHLEY RIVER
ROAD
COAST LINE
SAVANNAH
CROGHAN
BRANCH
SEABOARD
AIR
ATLANTIC
FORT BULL
Church
Creek

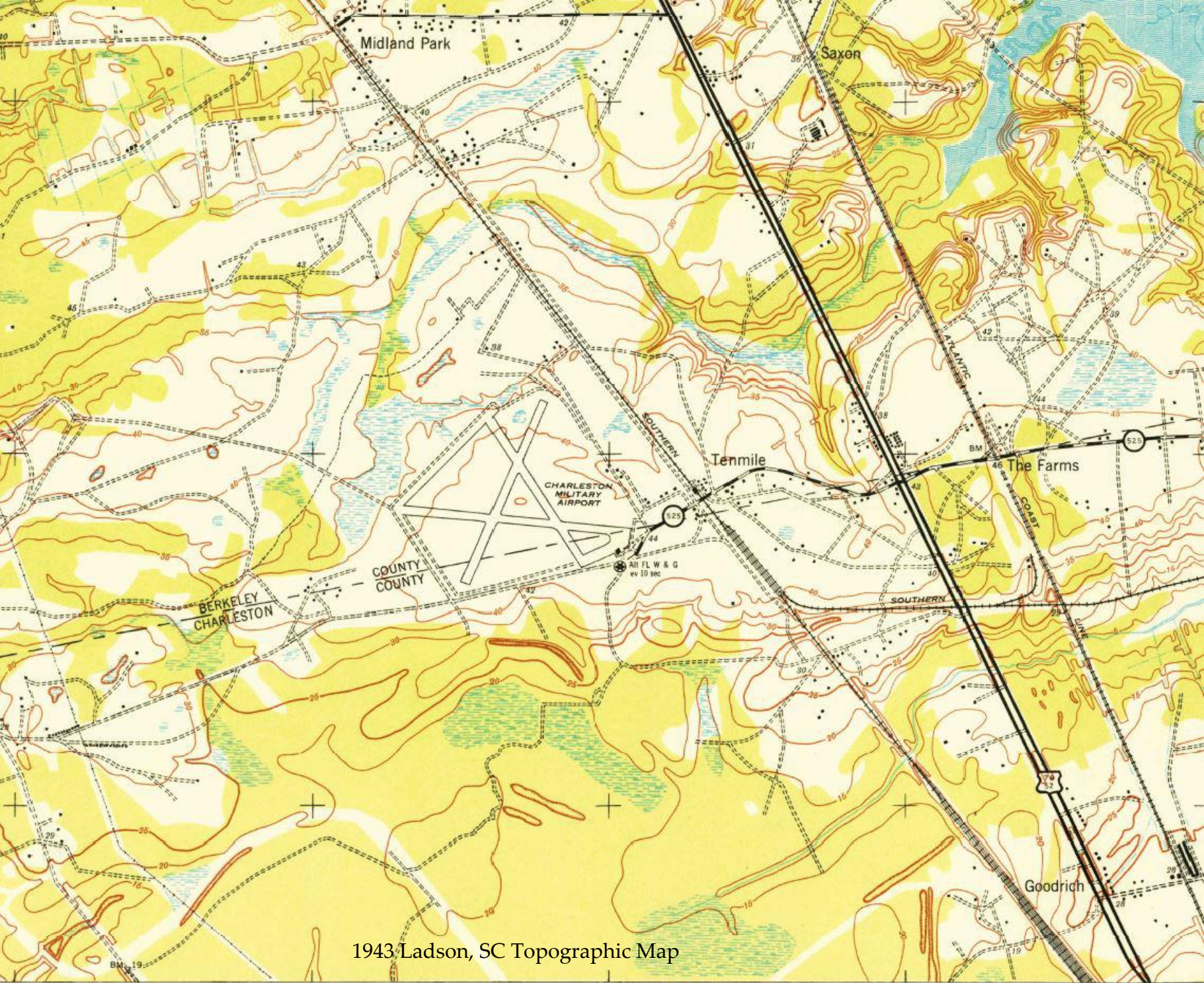

1943 Ladson, SC Topographic Map

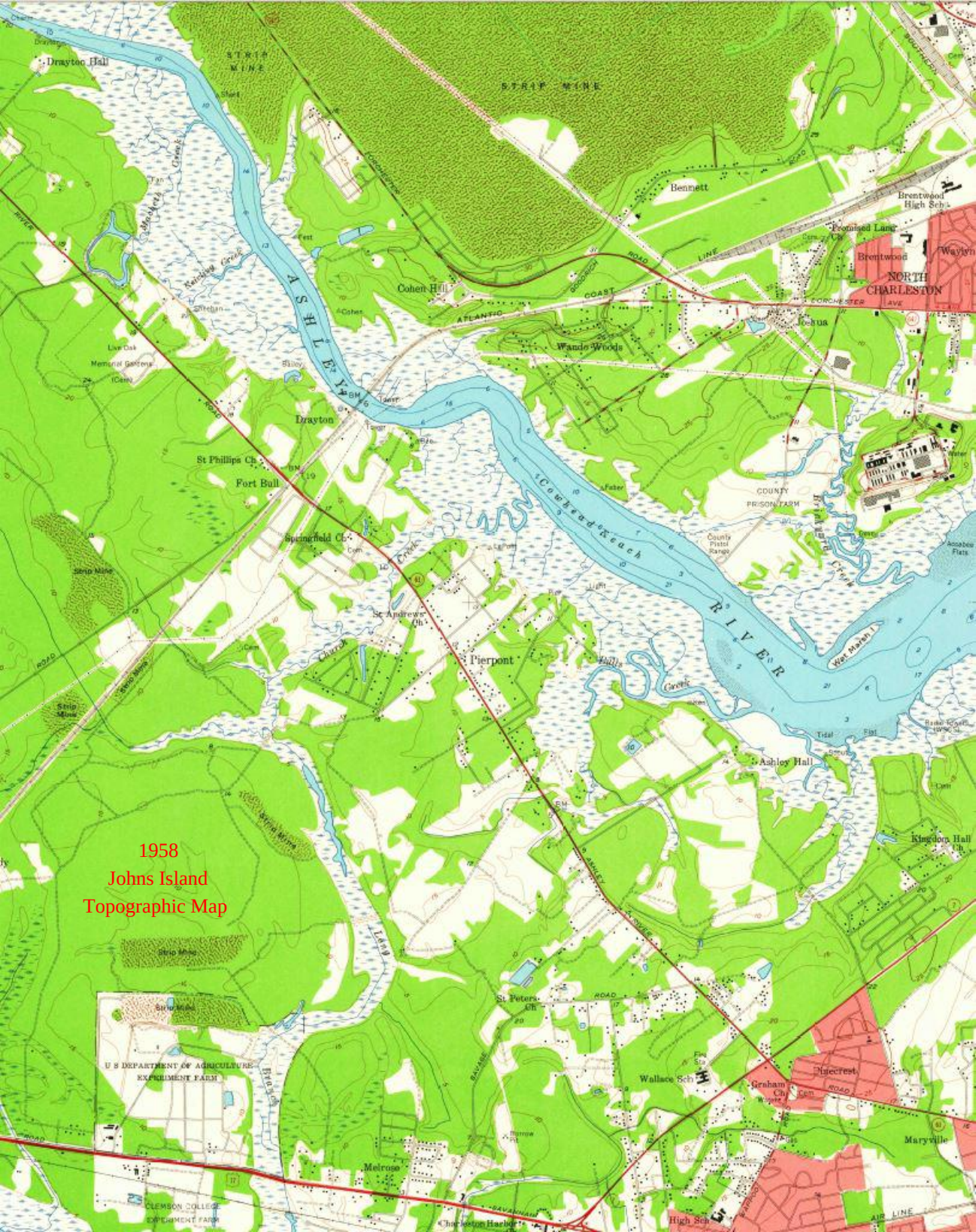
1958
Johns Island
Topographic Map

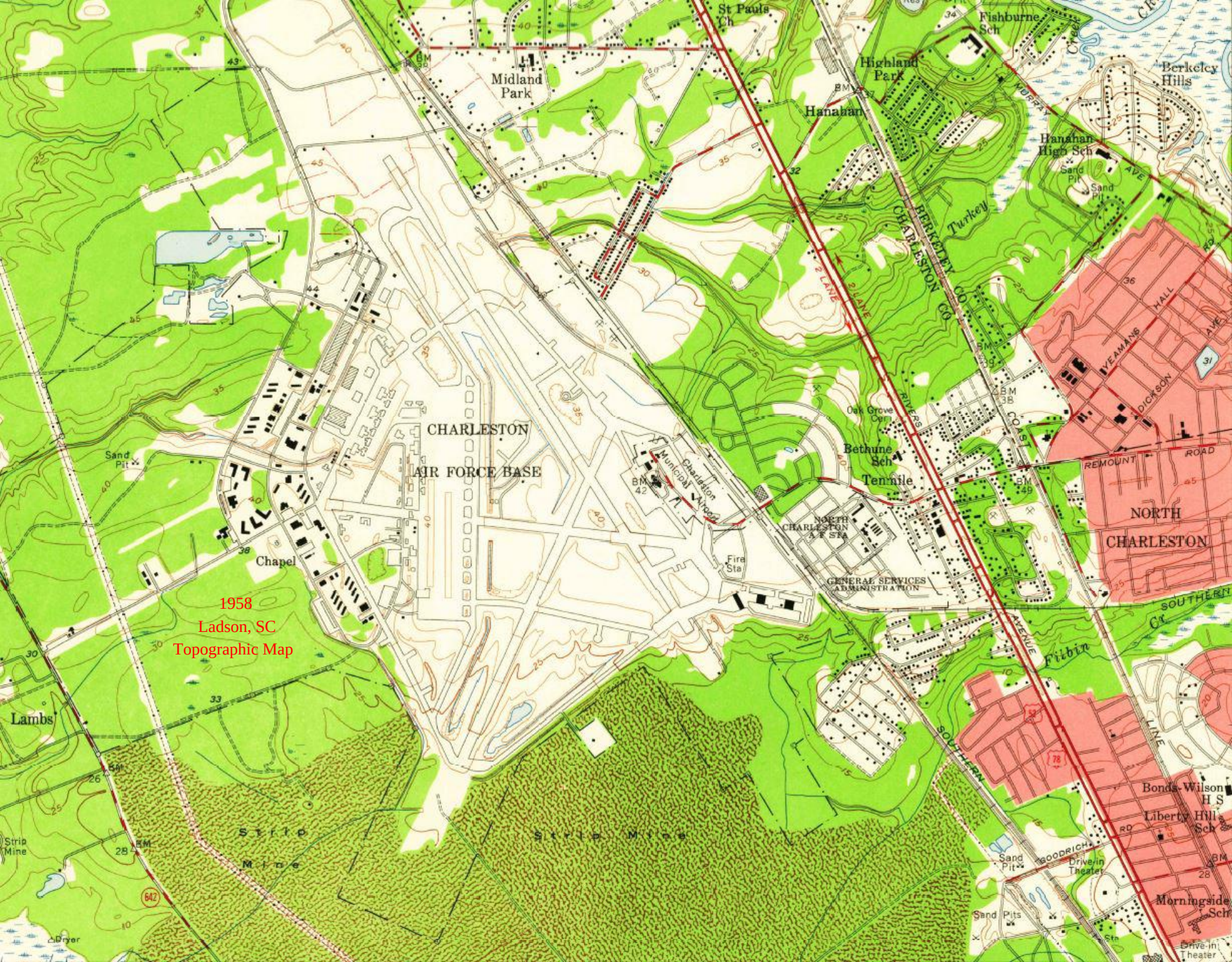
1958
Ladson, SC
Topographic Map
CHARLESTON
AIR FORCE BASE
NORTH
CHARLESTON
Midland
Park
Highland
Park
Hanahan
Berkeley
Hills
Hanahan
High Sch
Fishburne
Sch
St Pauls
Ch
Bethune
Sch
Tenmile
Oak Grove
Cem
Chapel
Lambs
Strip
Mine
Strip Mine
Fire
Sta
NORTH
CHARLESTON
A F STA
GENERAL SERVICES
ADMINISTRATION
Charleston
Municipal
Airport
BERKELEY CO
CHARLESTON CO
Turkey
Creek
Fibin
Cr
SOUTHERN
AVENUE
SOUTHERN
LINE
REMOUNT
ROAD
YEAMANS
HALL
DICKSON
AVE
MURRAY
AVE
COAST
GOODRICH
RD
Bonds-Wilson
H S
Liberty Hill
Sch
Morningside
Sch
Drive-in
Theater
Sand
Pit
Sand
Pits
Strip
Mine
Dryer
2 LANE
RIVERS
642
78
52

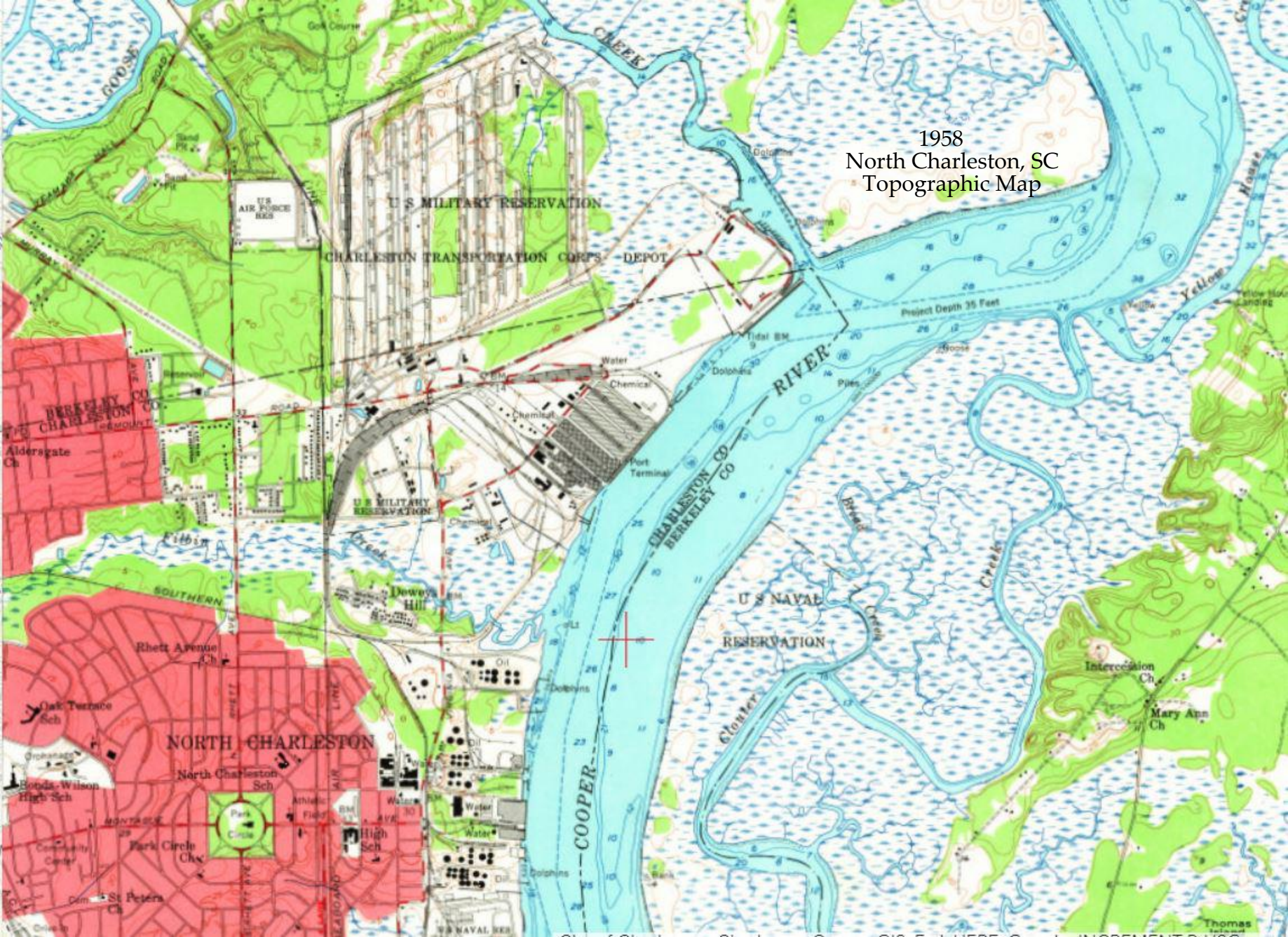
1958
North Charleston, SC
Topographic Map
U S MILITARY RESERVATION
CHARLESTON TRANSPORTATION CORPS DEPOT
U S AIR FORCE RES
Project Depth 35 Feet
Tidal BM
Dolphins
Water
Chemical
Port Terminal
RIVER
COOPER
CHARLESTON CO
BERKELEY CO
U S MILITARY RESERVATION
Deweys Hill
U S NAVAL RESERVATION
Intercession Ch
Mary Ann Ch
Alderagate Ch
Rhett Avenue Ch
Oak Terrace Sch
NORTH CHARLESTON
North Charleston Sch
Bonds-Wilson High Sch
Park Circle
Park Circle Ch
High Sch
St Peters Ch
Thomas


1971
Johns Island
Drayton Hall
STRIP MINE
STRIP MINE
Bernett
Brentwood High Sch
Promised Land Ch
Brentwood
NORTH CHARLESTON
Cohen Hill
SEABOARD COAST LINE
Wando Woods
Joshua
ASHLEY
Drayton
St Phillips Ch
Fort Bull
Springfield Ch
Cowhead Reach
RIVER
COUNTY PRISON FARM
Brickyard Creek
St Andrews Ch
Pierpont
Bulls Creek
West Marsh I
Ashley Hall
Kingdom Hall Ch
Strip Mine
St Peters Ch
U S DEPARTMENT OF AGRICULTURE EXPERIMENT FARM
Wallace Sch
Pinecrest
Graham Ch
Maryville
Melrose
CLEMSON COLLEGE EXPERIMENT FARM
High Sch

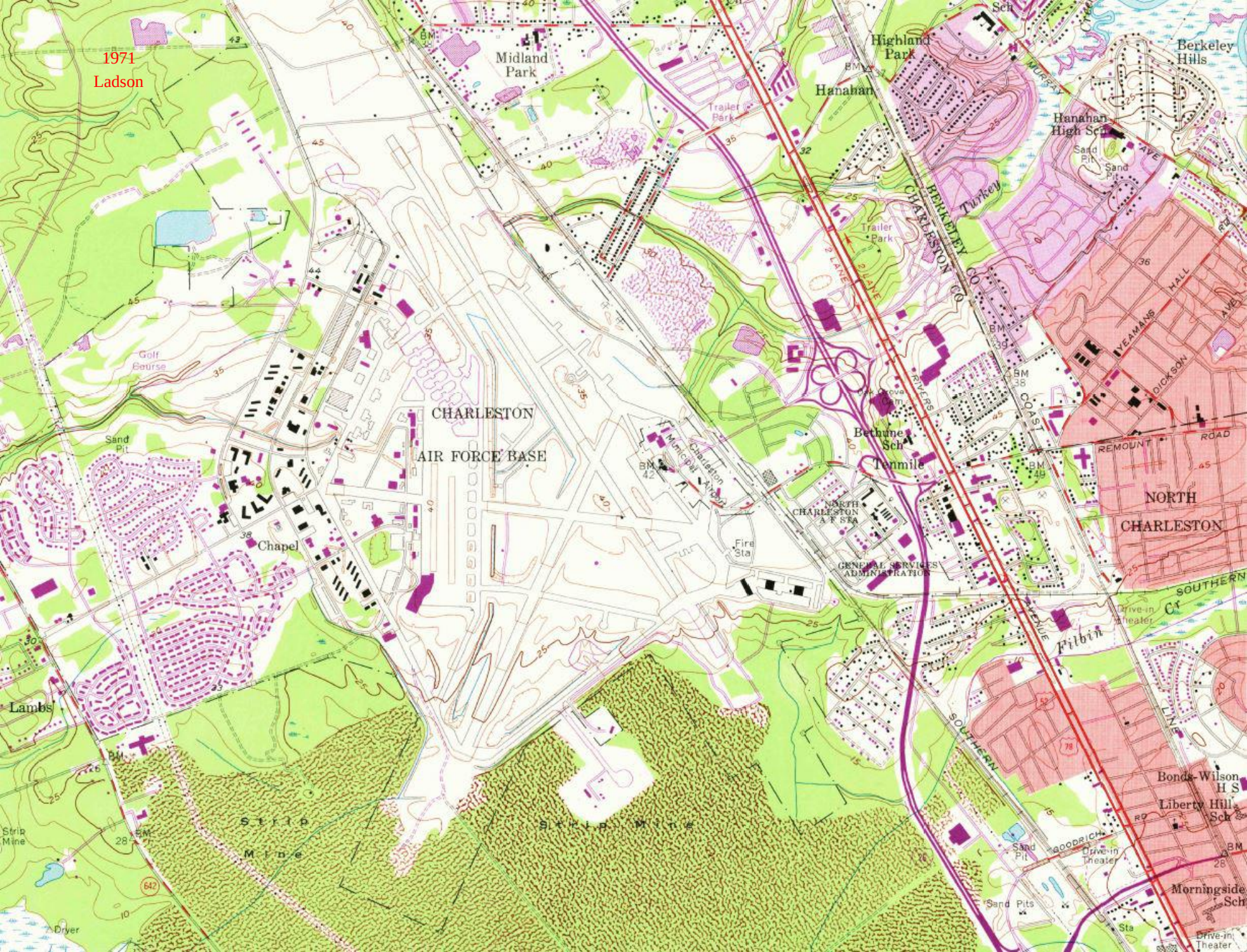
1971
Ladson
Midland Park
Highland Park
Hanahan
Berkeley Hills
Hanahan High Sch
Trailer Park
Turkey
BERKELEY CO
CHARLESTON CO
Golf Course
CHARLESTON
AIR FORCE BASE
Sand Pit
Chapel
Municipal Airport
Charleston
Fire Sta
NORTH CHARLESTON A F STA
GENERAL SERVICES ADMINISTRATION
Bethune Sch
Tenmile
NORTH CHARLESTON
REMOUNT ROAD
YEAMANS HALL
DICKSON
SOUTHERN
Filbin
Drive-in Theater
Lambs
Strip Mine
Bonds-Wilson H S
Liberty Hill Sch
GOODRICH RD
Morningside Sch
Sand Pits
Dryer


1971
North Charleston, SC
U S MILITARY RESERVATION
CHARLESTON TRANSPORTATION CORPS DEPOT
Golf Course
GOOSE
CREEK
COAST
Project Depth 35 Feet
Yellow
Yellow Hole Landing
Tidal BM
Water
Port Terminal
RIVER
CHARLESTON CO
BERKELEY CO
BERKELEY CO
CHARLESTON CO
Alderagate Ch
Reservoir
ROAD
U S MILITARY RESERVATION
Filbin
Creek
SOUTHERN
Deweys Hill
Rhett Avenue Ch
Oak Terrace Sch
NORTH CHARLESTON
North Charleston Sch
Ronda Wilson High Sch
Park Circle
Park Circle Ch
High Sch
Community Center
St Peters Ch
COOPER
U S NAVAL RESERVATION
Broad
Creek
Clouter
Intercession Ch
Mary Ann Ch
Thomas Island
U S NAVAL RES

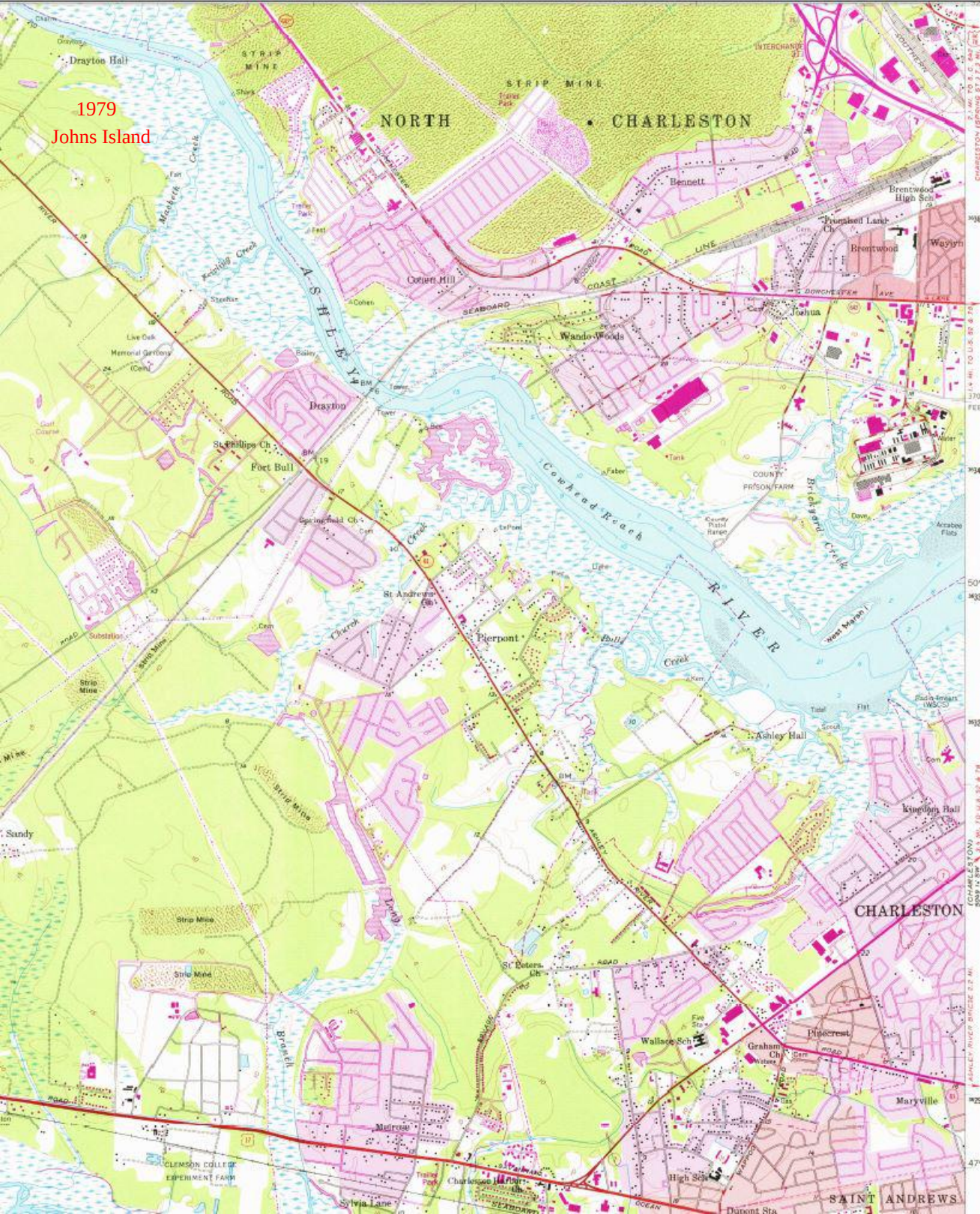
1979
Johns Island
NORTH CHARLESTON
STRIP MINE
Drayton Hall
Bennett
Brentwood High Sch
Brentwood
Cohen Hill
Wando Woods
Drayton
Fort Bull
St Phillips Ch
Cowhead Reach
RIVER
Pierpont
St Andrews Ch
Ashley Hall
Kingdom Hall
CHARLESTON
Pinecrest
Maryville
Wallace Sch
Graham Ch
St Peters Ch
Medrose
High Sch
SAINT ANDREWS
Sylvia Lane
Dupont Sta
Strip Mine
Substation
Live Oak Memorial Gardens
Springfield Ch
Brickyard Creek
Macbeth Creek
Kerrling Creek
Long Branch
Church Creek
Bull Creek
West Marsh I
Accabee Flats
COUNTY PRISON FARM
County Pistol Range
CLEMSON COLLEGE EXPERIMENT FARM
Golf Course
Sandy

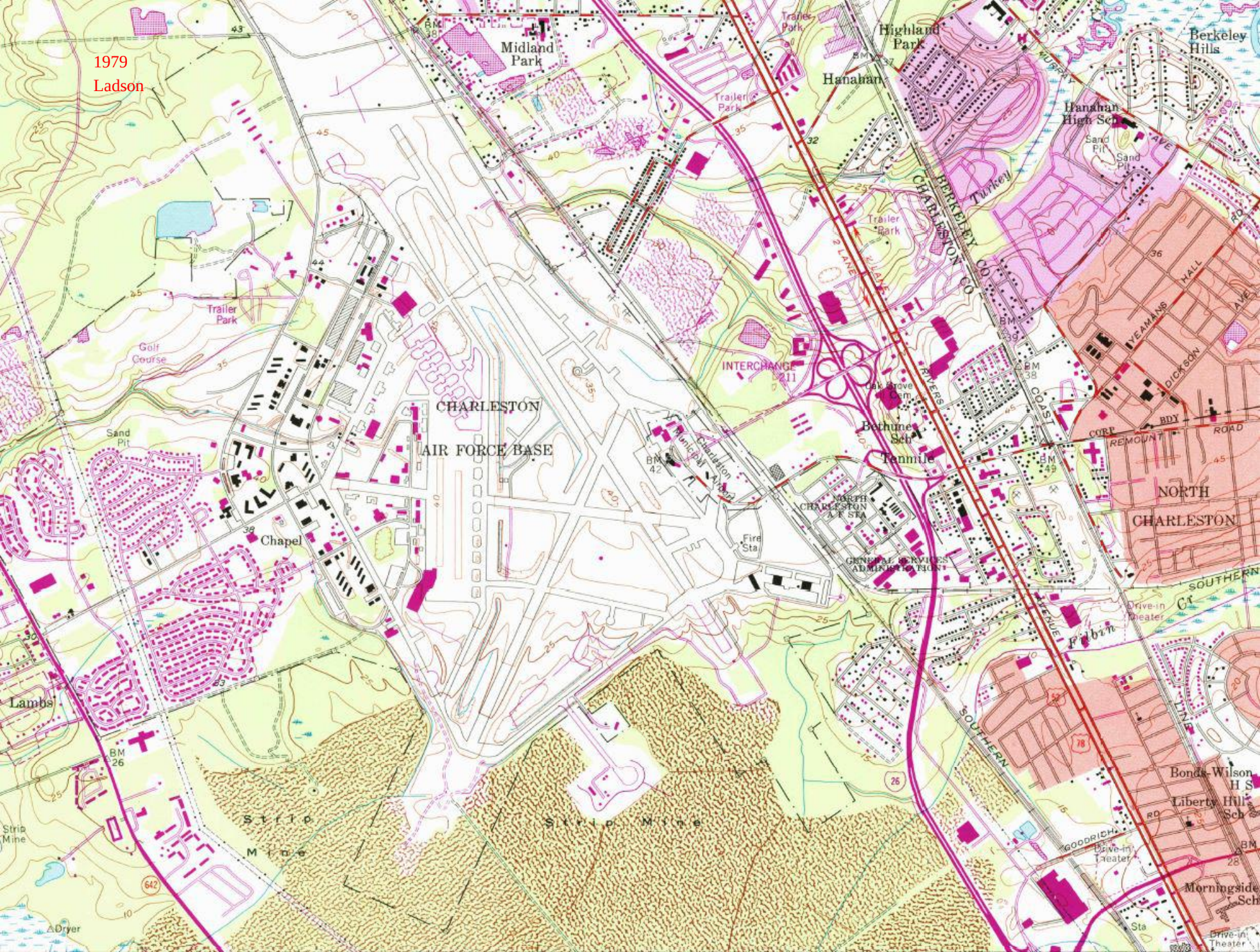
1979
Ladson
Midland Park
Trailer Park
Golf Course
Sand Pit
CHARLESTON
AIR FORCE BASE
Chapel
Lambs
Strip Mine
Highland Park
Hanahan
Hanahan High Sch
Berkeley Hills
Turkey
CHARLESTON CO
BERKELEY CO
INTERCHANGE 211
Oak Grove Cem
Bethune Sch
Tanmile
NORTH CHARLESTON A F STA
GENERAL SERVICES ADMINISTRATION
Fire Sta
NORTH CHARLESTON
Drive-in Theater
Bonds-Wilson H S
Liberty Hill Sch
Morningside Sch
Dryer
Sta


1979
North Charleston, SC
U S ARMY RESERVATION
CHARLESTON DEPOT
U S NAVAL
RESERVATION
Project Depth 35 Feet
Tidal BM
Water
Port
Terminal
RIVER
COOPER
CHARLESTON CO
BERKELEY CO
U S MILITARY
RESERVA
Deweys
Hill
Filbin
Creek
SOUTHERN
Rhett Avenue
Ch
Oak Terrace
NORTH CHARLESTON
North Charleston
Sch
Park
Circle
Park Circle
Ch
High
Sch
St Peters
Ch
Alderagate
Ch
Golf Course
GOOSE
CREEK
Yellow
Creek
Broad
Creek
U S NAVAL
RESERVATION
Intercession
Ch
Mary Ann
Ch
Clouter
Thomas
Island

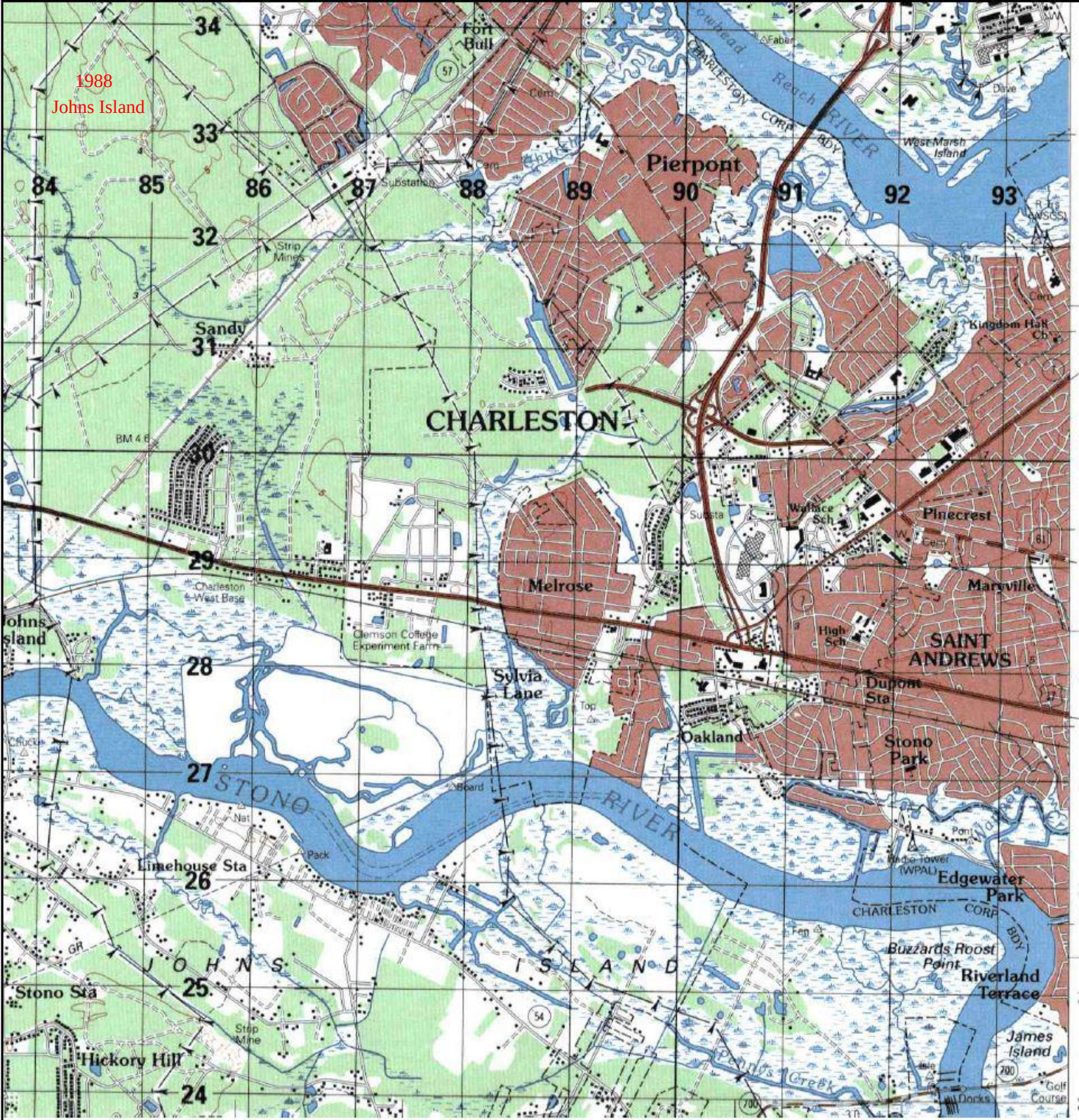
1988
Johns Island
Fort Bull
Pierpont
CHARLESTON
Sandy
Melrose
Sylvia Lane
Oakland
Pinecrest
Maryville
SAINT ANDREWS
Dupont Sta
Stono Park
Edgewater Park
Riverland Terrace
Buzzards Roost Point
James Island
Limehouse Sta
Stono Sta
Hickory Hill
Johns Island
Charleston West Base
Clemson College Experiment Farm
Wallace Sch
High Sch
West Marsh Island
Kingdom Hall Ch
Radio Tower (WPAL)
Pennys Creek
STONO RIVER
JOHNS ISLAND
CHARLESTON CORP BDY
Cowhead Reach
Strip Mines
Substation
Cem
Fen
Golf Course
Docks
Pont
Board
Top
Nat
Pack
Chuck
Dave
Faber
Scout
Substa
BM 4.6
84
85
86
87
88
89
90
91
92
93
34
33
32
31
30
29
28
27
26
25
24

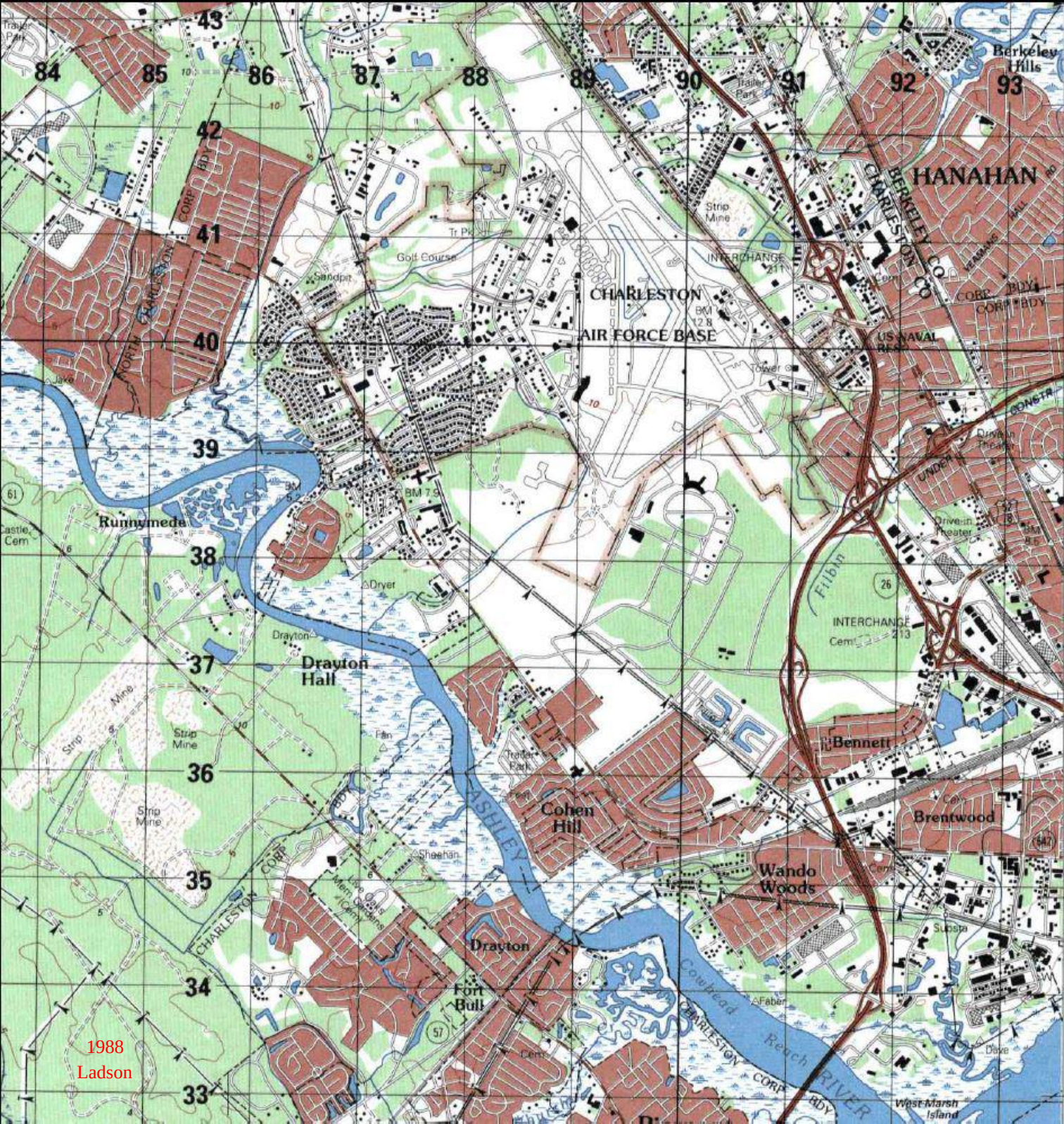
HANAHAN
CHARLESTON
AIR FORCE BASE
Runnymede
Drayton Hall
Cohen Hill
Bennett
Brentwood
Wando Woods
Drayton
Fort Bull
Ashley River
Cooper River
West Marsh Island
1988
Ladson

1990
James Island - North Charleston
Topographic Map

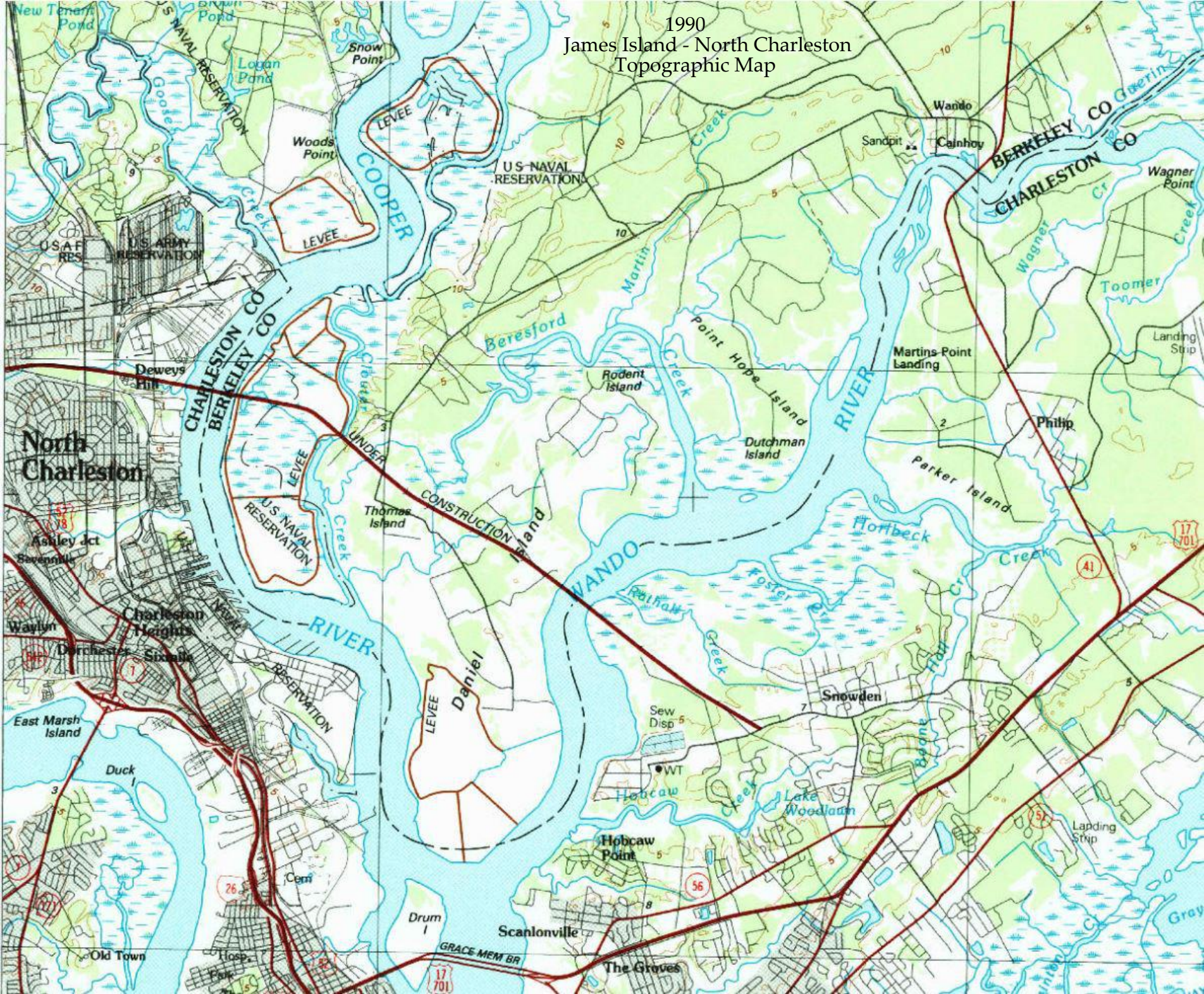


2011 Topographic Map
Dogwood Gardens
West Marsh Island
Ashley River
Bulls Creek
Church Creek
Magnolia Ranch
Pierpont
Moss Oak Ln
Wicklowe Dr
Ashley Cr
Glenn McConnell Pkwy
Mary Ader Ave
Church Creek
Greenwood Park
Ashley Harbor
Ashley Hall
Huntington Woods
Parkshore Dr
River Front Dr
Magwood Dr
Wayah Dr
Forest Lakes
Marsh Cove
Frontage Rd
Richmond St
Boone Hall Rd
North Pine Point
Montclair St
Paul Cantrell Blvd
Ashley River Post Office
Ivy Hall Rd
Ashley Hall Manor
Henry Tecklenburg Dr
Taberwood Cir
Castlewood
Orleans Woods
Pinecrest
Fairfield Office Park
Heathwood
Murry Hill
Orleans Rd
Park Sq S
United State Department of Agriculture
Long Branch
Savage Rd
Marginal Rd
McLeod Rd
Clemson College Experiment Farm
Essex Village
Myrtle Grove
Melrose
Belgrade Ave
Forest Acres West
Saint Andrews Heights
Sherwood Forest
Dupont Rd
Sylvia Lane
Sylecope
Boardwalk Dr
Dupont Station
Gourdin St
Gourdin Dr
Pearlott St
Pinckney Park Dr
Oakland
Parkdale Dr
Parkdale
S Shore Dr
Stone Park
Harrison Acres
Wappoo
61
526
7
17

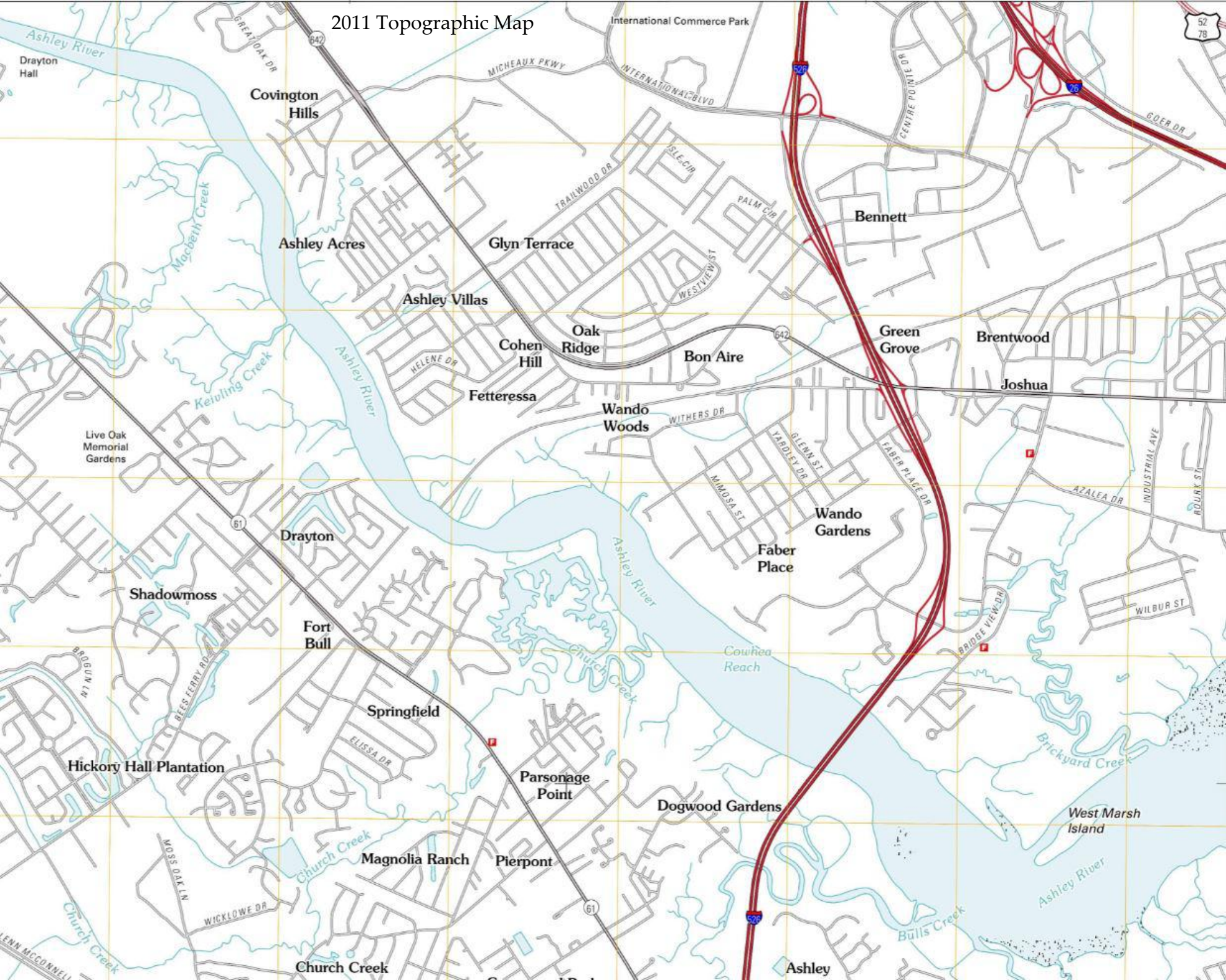
2011 Topographic Map
Ashley River
Drayton Hall
Covington Hills
Macbeth Creek
Ashley Acres
Glyn Terrace
Ashley Villas
Oak Ridge
Cohen Hill
Bon Aire
Fetteressa
Wando Woods
Keyling Creek
Live Oak Memorial Gardens
Drayton
Shadowmoss
Fort Bull
Springfield
Hickory Hall Plantation
Parsonage Point
Dogwood Gardens
Magnolia Ranch
Pierpont
Church Creek
Church Creek
Ashley
International Commerce Park
Bennett
Green Grove
Brentwood
Joshua
Wando Gardens
Faber Place
Cowhea Reach
Brickyard Creek
West Marsh Island
Bulls Creek
Ashley River
MICHEAUX PKWY
INTERNATIONAL BLVD
CENTRE POINTE DR
GOER DR
TRAILWOOD DR
ISLE CIR
PALM CIR
WESTVIEW ST
HELENE DR
WITHERS DR
GLENN ST
YARDLEY DR
MIMOSA ST
FABER PLACE DR
INDUSTRIAL AVE
AZALEA DR
ROUNT ST
WILBUR ST
BRIDGE VIEW DR
BROGUN LN
BEES FERRY RD
ELISSA DR
MOSS OAK LN
WICKLOWE DR
GREAT OAK DR
642
61
526
26

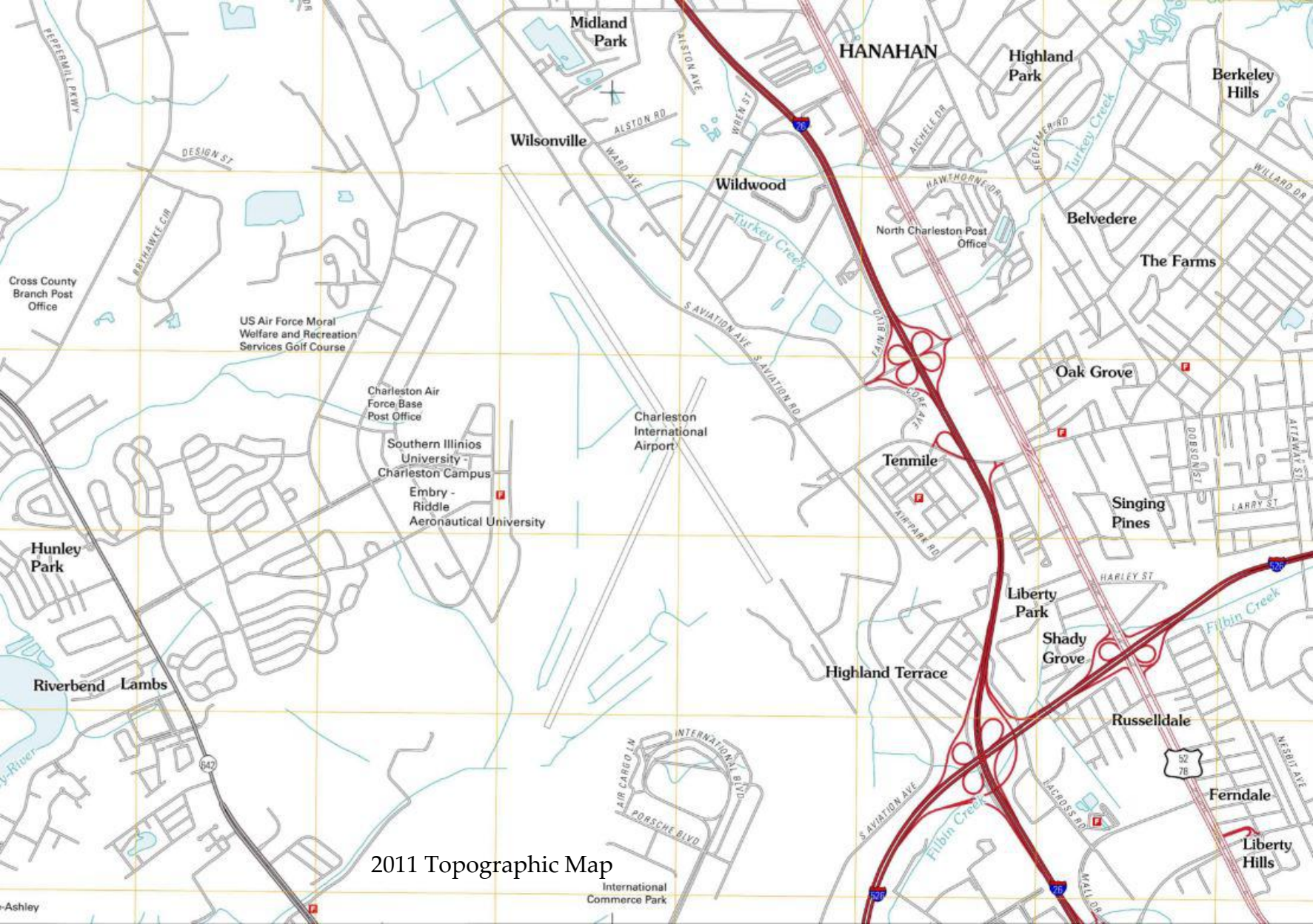

2011 Topographic Map



2011 Topographic Map

I-526 Improvements

I-526 Improvements

North Charleston, SC 29418

Inquiry Number: 5996896.5

March 06, 2020

The EDR Aerial Photo Decade Package

6 Armstrong Road, 4th floor
Shelton, CT 06484
Toll Free: 800.352.0050
www.edrnet.com

Date EDR Searched Historical Sources:

Aerial Photography March 06, 2020

Target Property:

I-526 Improvements

North Charleston, SC 29418

Year	***Scale***	***Details***	***Source***
1938-1939	Aerial Photograph. Scale: 1"=1200'	Flight Year: 1938-1939	USDA
1954	Aerial Photograph. Scale: 1"=1200'	Flight Year: 1954	USDA
1958	Aerial Photograph. Scale: 1"=1200'	Flight Year: 1958	USGS
1961	Aerial Photograph. Scale: 1"=1200'	Flight Year: 1961	USGS
1968	Aerial Photograph. Scale: 1"=1200'	Flight Year: 1968	USGS
1977	Aerial Photograph. Scale: 1"=1200'	Flight Year: 1977	USGS
1983	Aerial Photograph. Scale: 1"=1200'	Flight Year: 1983	USDA
1989-1990	Aerial Photograph. Scale: 1"=1200'	Flight Year: 1989-1990	USGS/DOQQ
1994-1995	Aerial Photograph. Scale: 1"=1200'	Flight Year: 1994-1995	USGS/DOQQ
2006	Aerial Photograph. Scale: 1"=1200'	Flight Year: 2006	USGS/NAIP
2009	Aerial Photograph. Scale: 1"=1200'	Flight Year: 2009	USGS/NAIP
2013	Aerial Photograph. Scale: 1"=1200'	Flight Year: 2013	USGS/NAIP
2017	Aerial Photograph. Scale: 1"=1200'	Flight Year: 2017	USGS/NAIP

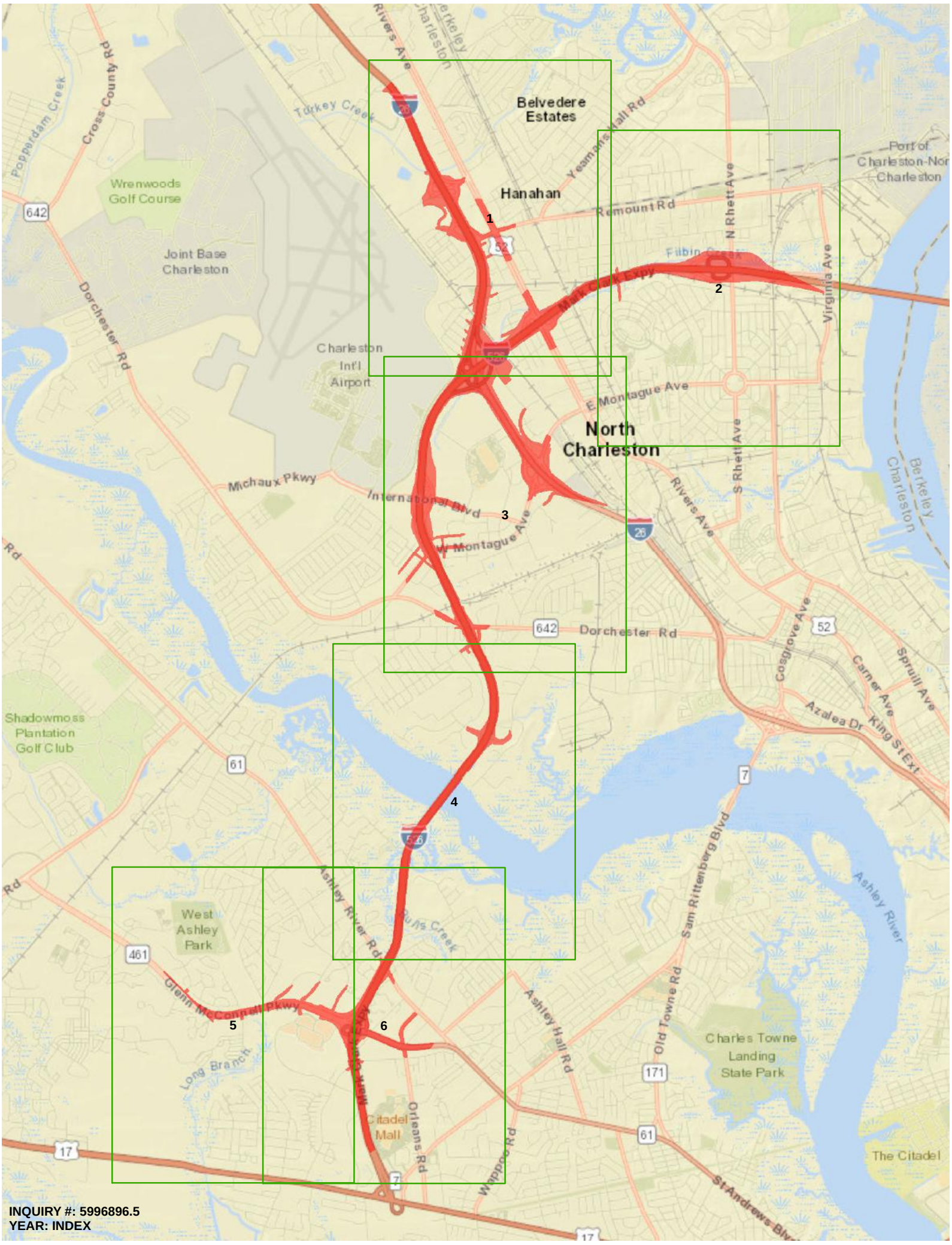

INQUIRY #: 5996896.5
YEAR: INDEX



INQUIRY #: 5996896.5
YEAR: 1938-1939
SCALE: 1"=1200'


INQUIRY #: 5996896.5
YEAR: 1938-1939
SCALE: 1"=1200'



INQUIRY #: 5996896.5
YEAR: 1938-1939
SCALE: 1"=1200'



INQUIRY #: 5996896.5
YEAR: 1938-1939
SCALE: 1"=1200'




INQUIRY #: 5996896.5
YEAR: 1938-1939
SCALE: 1"=1200'



INQUIRY #: 5996896.5
YEAR: 1954
SCALE: 1"=1200'



INQUIRY #: 5996896.5
YEAR: 1954
SCALE: 1"=1200'



INQUIRY #: 5996896.5
YEAR: 1954
SCALE: 1"=1200'


INQUIRY #: 5996896.5
YEAR: 1954
SCALE: 1"=1200'



INQUIRY #: 5996896.5
YEAR: 1954
SCALE: 1"=1200'


INQUIRY #: 5996896.5
YEAR: 1954
SCALE: 1"=1200'


INQUIRY #: 5996896.5
YEAR: 1958
SCALE: 1"=1200'


INQUIRY #: 5996896.5
YEAR: 1958
SCALE: 1"=1200'



INQUIRY #: 5996896.5
YEAR: 1958
SCALE: 1"=1200'



INQUIRY #: 5996896.5
YEAR: 1958
SCALE: 1"=1200'



INQUIRY #: 5996896.5
YEAR: 1958
SCALE: 1"=1200'


INQUIRY #: 5996896.5
YEAR: 1958
SCALE: 1"=1200'



INQUIRY #: 5996896.5
YEAR: 1961
SCALE: 1"=1200'


INQUIRY #: 5996896.5
YEAR: 1961
SCALE: 1"=1200'


INQUIRY #: 5996896.5
YEAR: 1961
SCALE: 1"=1200'



INQUIRY #: 5996896.5
YEAR: 1961
SCALE: 1"=1200'


INQUIRY #: 5996896.5
YEAR: 1961
SCALE: 1"=1200'


INQUIRY #: 5996896.5
YEAR: 1961
SCALE: 1"=1200'



INQUIRY #: 5996896.5
YEAR: 1968
SCALE: 1"=1200'


INQUIRY #: 5996896.5
YEAR: 1968
SCALE: 1"=1200'



INQUIRY #: 5996896.5
YEAR: 1968
SCALE: 1"=1200'


INQUIRY #: 5996896.5
YEAR: 1968
SCALE: 1"=1200'


INQUIRY #: 5996896.5
YEAR: 1968
SCALE: 1"=1200'


INQUIRY #: 5996896.5
YEAR: 1968
SCALE: 1"=1200'



INQUIRY #: 5996896.5
YEAR: 1977
SCALE: 1"=1200'



INQUIRY #: 5996896.5
YEAR: 1977
SCALE: 1"=1200'


INQUIRY #: 5996896.5
YEAR: 1977
SCALE: 1"=1200'


INQUIRY #: 5996896.5
YEAR: 1977
SCALE: 1"=1200'


INQUIRY #: 5996896.5
YEAR: 1977
SCALE: 1"=1200'



INQUIRY #: 5996896.5
YEAR: 1977
SCALE: 1"=1200'


INQUIRY #: 5996896.5
YEAR: 1983
SCALE: 1"=1200'


INQUIRY #: 5996896.5
YEAR: 1983
SCALE: 1"=1200'


INQUIRY #: 5996896.5
YEAR: 1983
SCALE: 1"=1200'


INQUIRY #: 5996896.5
YEAR: 1983
SCALE: 1"=1200'


INQUIRY #: 5996896.5
YEAR: 1983
SCALE: 1"=1200'


INQUIRY #: 5996896.5
YEAR: 1983
SCALE: 1"=1200'



INQUIRY #: 5996896.5
YEAR: 1989-1990
SCALE: 1"=1200'


INQUIRY #: 5996896.5
YEAR: 1989-1990
SCALE: 1"=1200'



INQUIRY #: 5996896.5
YEAR: 1989-1990
SCALE: 1"=1200'


INQUIRY #: 5996896.5
YEAR: 1989-1990
SCALE: 1" =1200'


INQUIRY #: 5996896.5
YEAR: 1989-1990
SCALE: 1"=1200'


INQUIRY #: 5996896.5
YEAR: 1989-1990
SCALE: 1"=1200'


INQUIRY #: 5996896.5
YEAR: 1994-1995
SCALE: 1"=1200'


INQUIRY #: 5996896.5
YEAR: 1994-1995
SCALE: 1"=1200'


INQUIRY #: 5996896.5
YEAR: 1994-1995
SCALE: 1"=1200'


INQUIRY #: 5996896.5
YEAR: 1994-1995
SCALE: 1" =1200'


INQUIRY #: 5996896.5
YEAR: 1994-1995
SCALE: 1"=1200'


INQUIRY #: 5996896.5
YEAR: 1994-1995
SCALE: 1"=1200'


INQUIRY #: 5996896.5
YEAR: 2006
SCALE: 1"=1200'



INQUIRY #: 5996896,5
YEAR: 2006
SCALE: 1"=1200'


INQUIRY #: 5996896.5
YEAR: 2006
SCALE: 1"=1200'


INQUIRY #: 5996896.5
YEAR: 2006
SCALE: 1"=1200'


INQUIRY #: 5996896.5
YEAR: 2006
SCALE: 1"=1200'


INQUIRY #: 5996896.5
YEAR: 2006
SCALE: 1" =1200'


INQUIRY #: 5996896.5
YEAR: 2009
SCALE: 1"=1200'

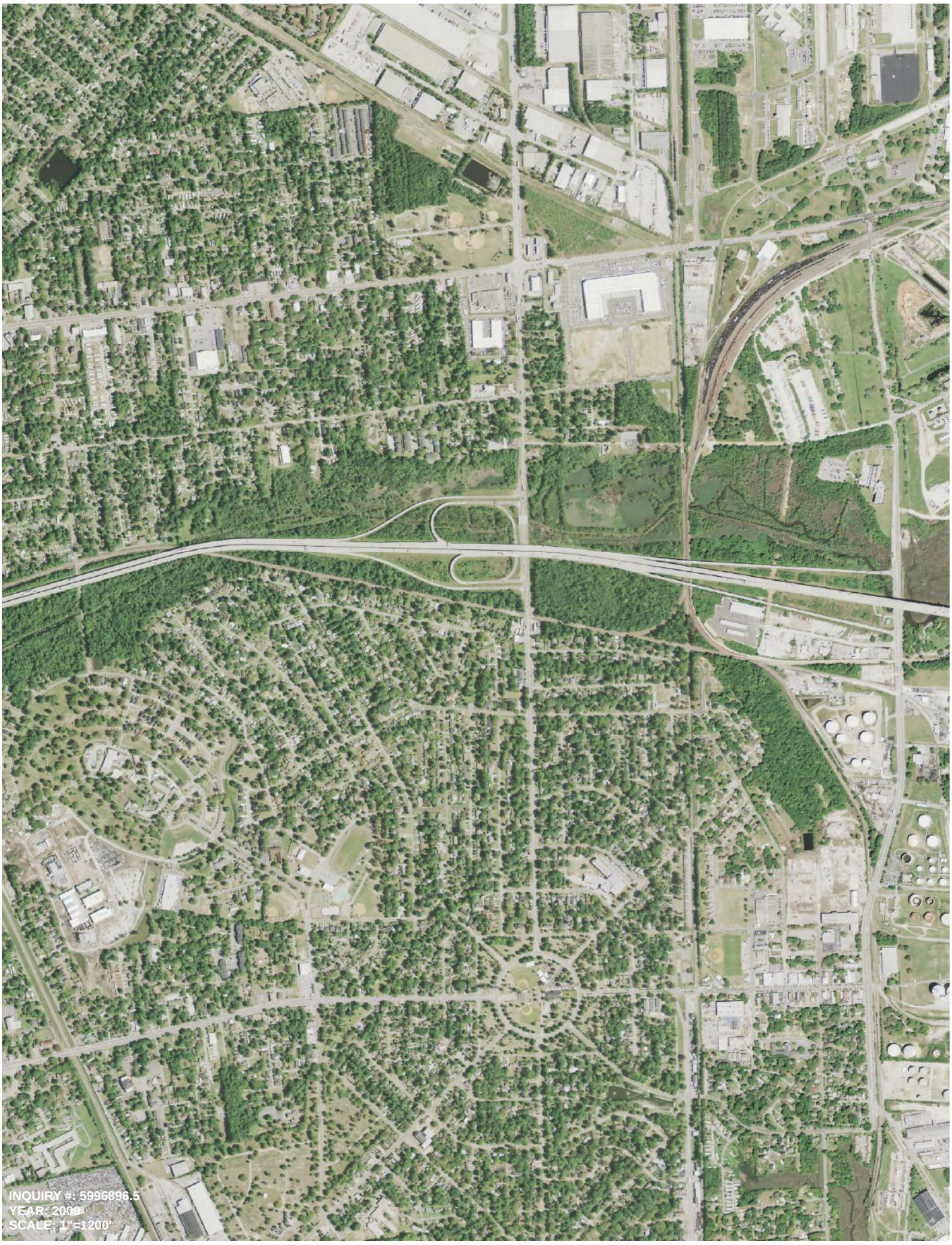
INQUIRY #: 5996896.5
YEAR: 2009
SCALE: 1"=1200'


INQUIRY #: 5996896.5
YEAR: 2009
SCALE: 1"=1200'


INQUIRY #: 5996896.5
YEAR: 2009
SCALE: 1"=1200'


INQUIRY #: 5996896.5
YEAR: 2009
SCALE: 1"=1200'


INQUIRY #: 5996896.5
YEAR: 2009
SCALE: 1"=1200'


INQUIRY #: 5996896.5
YEAR: 2013
SCALE: 1"=1200'


INQUIRY #: 5996896.5
YEAR: 2013
SCALE: 1" =1200'


INQUIRY #: 5996896.5
YEAR: 2013
SCALE: 1"=1200'


INQUIRY #: 5996896.5
YEAR: 2013
SCALE: 1"=1200'


INQUIRY #: 5996896.5
YEAR: 2013
SCALE: 1"=1200'


INQUIRY #: 5996896.5
YEAR: 2013
SCALE: 1"=1200'


INQUIRY #: 5996896.5
YEAR: 2017
SCALE: 1"=1200'


INQUIRY #: 5996896.5
YEAR: 2017
SCALE: 1"=1200'


INQUIRY #: 5996896.5
YEAR: 2017
SCALE: 1"=1200'


INQUIRY #: 5996896.5
YEAR: 2017
SCALE: 1"=1200'


INQUIRY #: 5996896.5
YEAR: 2017
SCALE: 1"=1200'


INQUIRY #: 5996896.5
YEAR: 2017
SCALE: 1"=1200'

APPENDIX IV

PHOTOGRAPHS



1. Virginia Ave. at I-526 looking northeast toward the Westvaco (Kapstone) paper mill facility.



2. Virginia Ave. looking north toward I-526. Kinder Morgan bulk oil facility at left.



3. I-526 at the Rhett Ave. exit looking west.



4. Remount Road looking west toward Rivers Avenue.



5. Interstate 26 at Jones Ford facility (right) looking north.



6. Aviation Avenue overpass on I-26 looking north. Fain Street at left.



7. Aviation overpass looking east toward Rivers Avenue.



8. West Montague Ave. looking northeast toward I-526. Sunoco gas station ahead on the left.



9. Dorchester Road looking west toward I-526. Citgo gas station ahead on the left.



10. Railroad overpass on Dorchester Road, west of I-526, looking east toward Bennett Yard railroad facilities.



11. Paul Cantrell Blvd. looking west toward the intersection at Magwood Dr.



12. WCSC television station (left) on Charlie Hall Blvd. looking north.



13. I-526 looking south toward Citadel Mall. Ashley Towne Center Drive and former landfill area is at the right.



14. Ashley Towne Center Drive looking north from location of the former landfill.



15. I-526 at Citadel Mall (left) looking south.



16. I-526 just south of Citadel Mall looking north toward the southern end of the subject property.

APPENDIX V

QUALIFICATIONS OF EP

Norvin C. Duncan

Environmental Professional

Mr. Duncan has over forty-two years of environmental consulting and construction inspection experience. He is skilled in the following disciplines: construction inspection, testing, and project management; Phase I Environmental Site Assessments; asbestos building inspections; erosion prevention and sediment control inspection, and construction quality assurance/quality control supervision. Mr. Duncan also has experience in Phase II Environmental Site Assessments including underground storage tank assessment and removal.

PROJECT ROLE

- Environmental Professional

LOCATION

- Charleston, SC

EDUCATION

- AS, Science Curriculum, 1984, Trident Technical College

YEARS OF EXPERIENCE

Joined S&ME in 1986 with 10 years of previous experience

CERTIFICATIONS

- Licensed Asbestos Building Inspector (AHERA), SC License No. ASB-1390
- Erosion Prevention & Sediment Control Inspector, SC Registration No. 10635.

PROFESSIONAL MEMBERSHIPS

- South Carolina Chapter of Environmental Information Association (EIA)

Key Projects and Assignments

U.S. Interstates 26 and 526 Improvements | 2017 and 2020

Performed a Phase I Environmental Site Assessment for over 15 miles of planned highway improvements. A Phase II Environmental Work Plan was also prepared identifying and providing descriptions of potential buildings and structures that may need to be demolished or disturbed as part of the planned highway improvements.

Boeing

North Charleston, South Carolina | Dec. 2009 – July 2017

Project Professional performing Special Inspections, SWPPP Inspections, and Project Management at Boeing's new 787 Dreamliner Final Assembly facility, and Boeing's Skills Training Center (off-site warehouse renovation).

Environmental Site Assessments

Numerous Locations in the northeast and southeast | 1990-Ongoing

Produced Phase I Environmental Site Assessments and Limited Environmental Due Diligence: Transaction Screen Process reports for clientele including The City of Charleston, Clemson University, Palmetto Railways, SCANA, Charleston County School District, Wal-Mart, The Beach Company, The City of Myrtle Beach, Wells Fargo, Martin Marietta, Marriott International, GMAC Commercial Mortgage, Bank of America, Bell South Mobility, Sprint Cellular, Verizon, Westinghouse Corporation, Liberty Life Insurance Company, and CVS Corporation.

Structural Masonry Inspection

Various locations in South Carolina | 2007-2016

Structural masonry inspector on various projects including Boeing in North Charleston, SC, Harris Teeter in Mt. Pleasant, SC, Dorchester District 2 High School in Summerville, SC, Isle of Palms Fire Station in Isle of Palms, SC, and Roper St. Francis Hospital facilities in Charleston and Mount Pleasant, SC.

Beresford Commons

Charleston, South Carolina | 2004

Project Manager for soil and concrete testing during the construction of a multi-unit townhouse community for Portrait Homes.

**Experience with previous employer.*

Arthur Ravenel Bridge
Charleston/Mount Pleasant, South Carolina | 2000
Under S&ME's Geotechnical Services contract to Sverdrup Civil, Inc., served as Senior Engineering Technician performing field monitoring and technical assistance for construction and load testing of prototype bridge foundations.

Wando Terminal Expansion Phase III
Mount Pleasant, South Carolina | 1993
Senior QA/QC inspector during a South Carolina State Ports expansion project (roadways and container storage areas).

Savannah River Plant
Aiken, South Carolina | 1992
Senior Inspector during asbestos surveys at the power plant and related buildings in the 400 D Area of this U.S. Government nuclear facility.

Asbestos Surveys at U.S. Naval Facilities
Charleston, South Carolina | 1990-1991
Senior Inspector and Project Manager for asbestos surveys at the Charleston Naval Station (233 buildings-2 million square-feet) and Charleston Naval Shipyard (226 buildings, 4.2 million square feet) in Charleston, SC. Conducted similar asbestos surveys at Cecil Field Naval Air Station (Jacksonville. FL), Pensacola Naval Air Station (Pensacola, FL), three Naval facilities in Key West, FL, and the Navy Supply Corps in Athens, Georgia.

Phase I Environmental Site Assessments
Various Locations in the northeast and southeast | 1990 - Present
Clientele include Wal-Mart, Bank of America, The Beach Company, The City of Charleston, First Federal of Charleston, Charleston County School District, The City of Myrtle Beach, Wells Fargo & Company, Martin Marietta, Marriott International, GMAC Commercial Mortgage, Bell South Mobility, Sprint Cellular, Verizon, Westinghouse Corporation, Liberty Life Insurance Company, and CVS Corporation.

Baltimore/Washington International Airport*
Baltimore, Maryland | 1986
Senior Inspector during runway and apron additions at Baltimore-Washington International Airport. Work included inspection of pavement reinforcement, concrete placement, fabrication and testing of concrete specimens for flexural and compressive strength, and asphalt plant inspection and testing (i.e. Marshall Stability tests, gradations extractions, etc.).

Cross Electric Generating Station*
Cross, South Carolina | 1979-1982
Senior Construction Quality Control Inspector during the initial construction of Santee Cooper's fossil fuel generating station. Work involved all aspects of testing and inspection during construction phases, including: caisson inspection, concrete batch plant inspection, field and lab testing of concrete and soils, undercutting and proof rolling; and directing other technicians on the project.

**Experience with previous employer.*

VC Summer Nuclear Station*
Parr, South Carolina | 1977-1978
Construction Quality Control Inspector during initial construction of the V.C. Summer Nuclear Station. Work involved inspection and testing of concrete and soils during construction of the nuclear plant facilities and earthen dams.

Continuing Education

- Practices and Procedures of Asbestos Abatement Projects - South Carolina Budget & Control Board Research and Training Center, Columbia, SC (June 1987)
- 40 Hour HAZWOPER Initial Course - S&ME, Inc., Atlanta, Georgia (November 1987)
- Sampling and Evaluating Airborne Asbestos Dust (NIOSH 582) - Texas A & M Engineering Extension Service, Arlington, Texas (January 1988)
- Asbestos in Buildings: Inspection and Assessment - The Environmental Institute, Atlanta, Georgia (March 1988)
- Asbestos in Buildings: The Management Plan - The Environmental Institute, Atlanta, Georgia (March 1988)
- "Pre-Buy" Assessment Seminar for Real Estate Transaction Environmental Evaluations - Westinghouse Environmental, Atlanta, Georgia (October 1989)
- Radiation Training Course - SCITEC Corporation (May 1991)
- Asbestos in Buildings: Designing the Abatement Project - The Environmental Institute, Atlanta, Georgia (October 1991)
- Hazardous Waste Site Supervisor Course - Applied Associates International, Inc. (January 1994)
- How to Comply with Title III of SARA, the Emergency Planning and Right-to-Know Act of 1986 - Environmental Resource Center (March 1995)
- Conducting Environmental Site Assessments for Commercial Real Estate (ASTM E-1527 and E 1528) - American Society for Testing and Materials (ASTM), Charlotte, NC (1996)
- The National Flood Insurance Program - Clemson University (November 1998)
- Due Diligence at Dawn: ASTM Standard for Phase I Environmental Site Assessments (Year 2000 Revisions) - Environmental Data Resources; Charlotte, NC (March 16, 2000)
- Conducting Environmental Site Assessments for Commercial Real Estate (ASTM E-1527-00 and E 1528-00) - presented by ASTM, Charlotte, NC (June 2001)
- Conducting Environmental Site Assessments for Commercial Real Estate (ASTM E-1527-00 and E 1528-00) - Environmental Data Resources, Charlotte, NC (2003)
- Conducting Environmental Site Assessments for Commercial Real Estate (ASTM E-1527-00 and E 1528-00), and presentation on the new Federal (EPA) All Appropriate Inquiries (AAI) standard -Environmental Data Resources; Charlotte, NC (May 19, 2005)

**Experience with previous employer.*

- Due Diligence at Dawn Seminar, EPA All Appropriate Inquiries (AAI) presentation and new ASTM E 1527-05 standard - Environmental Data Resources, Charlotte, NC (May 18, 2006)
- Vapor Intrusion Risk & Due Diligence Challenges in the Real World - Environmental Data Resources, Charlotte, NC (May 2007)
- International Code Council Certification - Structural Masonry Special Inspector (May 2007)
- ASTM E 1527-05 Refresher Training Course - S&ME, Inc. Greensboro, NC (August 2010)
- Radiation Safety Training for XRF Analyzers (November 2013)
- Conducting Environmental Site Assessments for Commercial Real Estate (ASTM E 1527-13) - S&ME, Inc. Charleston, SC (November 2013)
- Defensive Driver Training Course update - National Safety Council (June 2019)
- Erosion Prevention and Sediment Control Inspector certification, (November 2014 and June 2019)
- Asbestos Inspector Refresher Course - Trident Technical College (August 2019)
- First Aid and CPR (December 2016)
- HAZWOPER 8-hour Update - Safety Unlimited, Inc. (January 2018)
- ICC Certified Structural Masonry Special Inspector (retired)

**Experience with previous employer.*



Project Role:
Senior Environmental Engineer

Company:
S&ME, Inc.-Charleston, SC

Education:
B.S., Civil Engineering, Clemson University, 1990

Years of Experience:
Joined S&ME in 1992 with two years of previous experience

Professional Registrations:
PE, South Carolina
LEED Acceedited Professional

Professional Memberships:
American Society of Civil Engineers (currently SC Governor to National Region 4, Past SC President, Past Eastern Branch President)

National Brownfield Association (SC Executive Committee)

Charleston Civil Engineers Club (Past President)

CHARLES (CHUCK) W. BLACK, JR., PE, LEED AP
SENIOR ENVIRONMENTAL ENGINEER

Mr. Black is the Senior Environmental Engineer for S&ME's Charleston Office. He is skilled in the following disciplines: Directing site assessment planning and implementation programs on land, water and wetland environments (including soil borings, temporary and permanent groundwater monitoring wells, soil gas, and surface water and sediment samples).

Transactional due diligence processes including Phase I Environmental Site Assessments (per ASTM 1527-05), Brownfield / State Voluntary Cleanup Contract negotiation, design, and implementation, and Phase II Assessments.

KEY PROJECTS AND ASSIGNMENTS

- Senior Environmental Engineer for S&ME's project supporting the planning and design of the SC State Ports Authority's proposed Charleston Naval Complex Container Terminal. Project has involved completing numerous Phase I ESAs for the transferred parcels, review of existing environmental chemical data, planning for SCSPA's response to environmental conditions encountered during construction, negotiations with the SCDHEC under the Port's VCC and the US Navy's RCRA Permit assisting port design engineers with environmental-related construction methodology.

- Senior Environmental Engineer for a variety of transactional support projects at the Charleston Naval Complex including the City of North Charleston, Noisette Development, and Clemson University.

- Senior Environmental Engineer for S&ME's project for the re-development of two closed municipal solid waste landfills on the Cooper River in Charleston, SC. Project included design and collection of samples of various media, development of waste management, landfill gas management, and foundation plans.

- Senior Environmental Engineer for S&ME's project for two former industrial Voluntary Cleanup Program (VCP) sites managed under the South Carolina Department of Health and Environmental Control's Brownsfield Program. Project involved assessment plan design, collection and analysis of soil, sediment, surface water, and groundwater samples under strict US EPA protocol, drafting assessment reports, assisting in approval of final land use design including use restrictions to obtain Certificate of Completion and liability coverage under the VCP contract.



Aerial photograph of the SCSPA's proposed Container Terminal area at the Charleston Naval Complex

- Senior Environmental Engineer for S&ME's project for Charleston County School District drinking water compliance programs at seven rural district properties. Project included lead and copper monitoring, design of corrosion control programs, regulatory compliance and permitting, personnel training, and system guidance for schools with on-site drinking water supply wells and systems.

- Senior Environmental Engineer for S&ME's project for assisting Medical University of South Carolina (MUSC) develop remedial and safety measures to construct new hospital infrastructure on filled land in downtown Charleston. Project involved design meeting with civil, electrical, mechanical, structural and engineers and architects, development of safety and remedial protocol measures to protect workers during construction and patients and staff during building operation including methane gas management and alarm systems, and inspection during construction.



Rendering of MUSC's new hospital – Ashley River Tower.

- Senior Environmental Engineer for S&ME's project for the City of Charleston's Stormwater Drainage Basin Cross-Connection Study. Project involved the mapping and determination of stormwater flow patterns in two urban watershed areas. Manholes, pipe segments, and various stormwater structures were visually inspected and smoke tested to determine potential cross connections. The goal of the project was to identify system deficiencies in need of repair in order to reduce the amount of fecal coliform in the stormwater discharge.

CONTINUING EDUCATION

OSHA Hazardous Waste Operations (40-hour, Supervisor, and annual 8-hour updates)

Stormwater Management for Industrial Properties and Construction Projects

OSHA Confined Space Entry for Entrants, Attendants, and Supervisors

Hazardous Material Spill Response and HAZMAT International Code Standards

Conducting Phase I Environmental Site Assessments, ASTM E1527-05, Environmental Data Resources, Atlanta, GA



Entering a stormwater manhole for the City of Charleston's Stormwater Study