



MUNICÍPIO DE MASSAPÊ
PODER EXECUTIVO
GABINETE DO PREFEITO
Rua Major Paulino, 191 – Centro, Massapê/CE
CEP: 62.140-000 / (88) 3643-1066

SANÇÃO AUTÓGRAFO Nº 004/2017

Ref. Projeto de Lei Complementar nº 004, de 31 de maio de 2017.

Após análise do Projeto de Lei em epígrafe, o qual " Altera os anexos II e V do Art. 14, II e V da Lei Complementar nº 003/2012 de 25 de novembro de 2012, que dispõe sobre o parcelamento, Uso e Ocupação do Solo no Município de Massapê e dá outras providências", aprovado pela Augusta Câmara Municipal de Massapê, pronunciamo-nos por sua **SANÇÃO EXPLÍCITA E IRRESTRITA**.

Promulgue-se e publique-se.

Paço da Prefeitura Municipal de Massapê, aos 12 dias do mês de junho de 2017.


João Jacques Carneiro Albuquerque
Prefeito Municipal



MUNICÍPIO DE MASSAPÊ
PODER EXECUTIVO
GABINETE DO PREFEITO
Rua Major Paulino, 191 – Centro, Massapê/CE
CEP: 62.140-000 (88) 3643-1066

LEI COMPLEMENTAR nº 004/2017

DE 12 DE JUNHO DE 2017.

Altera os anexos II e V do Art. 14, II e V da Lei Complementar nº 003/2012 de 25 de novembro de 2012, que dispõe sobre o parcelamento, Uso e Ocupação do Solo no Município de Massapê e dá outras providências.

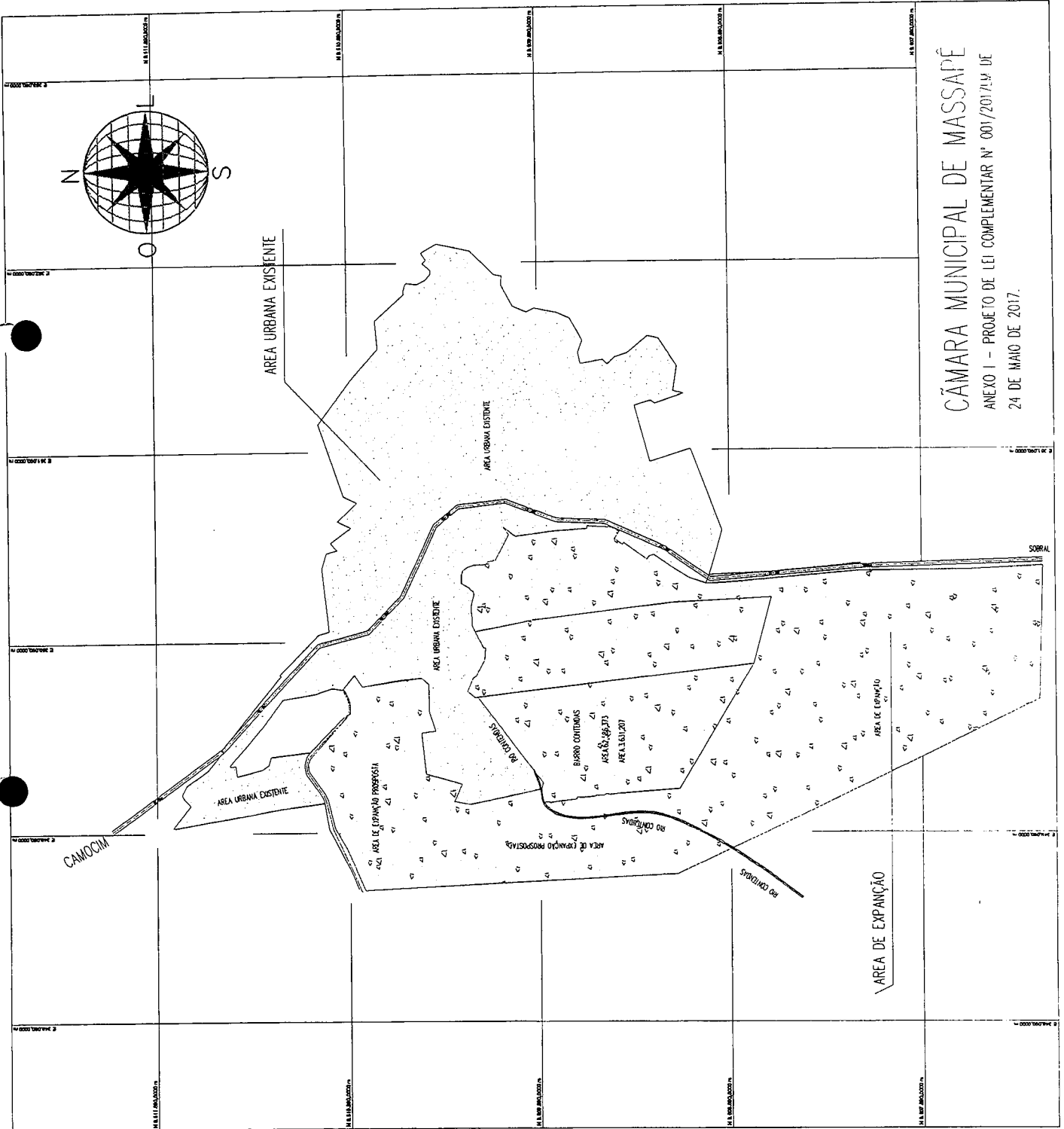
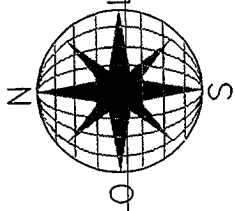
O **PREFEITO MUNICIPAL** faz saber que a Câmara Municipal aprovou e ele sanciona a seguinte Lei Ordinária Municipal:

Art. 1º - Os anexos II e V das alíneas II e V do Art. 14 da *Lei Complementar nº 003/2012 de 25 de novembro de 2012*, passam a vigorar com as delimitações especificadas respectivamente nos anexos I e II, integrantes desta Lei.

Art. 2º - Esta Lei entrará em vigor na data de sua publicação, revogadas as disposições em contrário.

Paço Municipal, 12 de junho de 2017.


João Jacques Carneiro Albuquerque
Prefeito Municipal



CÂMARA MUNICIPAL DE MASSAPÉ
ANEXO I – PROJETO DE LEI COMPLEMENTAR Nº 001/2017/LM DE
24 DE MAIO DE 2017.

CÂMARA MUNICIPAL DE MASSAPÉ
ANEXO I - PROJETO DE LEI COMPLEMENTAR Nº 001/2017LM , 25/05/2017

TABELA EXPANÇÃO DA AREA URBANA (PARTE 01)

De	Para	Coord. N(Y)	Coord. E(X)	Azimuth	Distância	Fator K	Latitude	Longitude
PERR-M-001	PERR-M-002	9.611.095,46	349.486,35	108°13'57"	33,11 m	0,99988042	03°31'03,032188"S	40°21'18,136450"W
PERR-M-002	PERR-M-003	9.610.881,15	349.611,09	132°30'06"	189,19 m	0,99987986	03°31'06,760006"S	40°21'14,099768"W
PERR-M-003	PERR-M-004	9.610.908,43	349.690,45	132°30'00"	107,64 m	0,99987966	03°31'09,131512"S	40°21'11,531613"W
PERR-M-004	PERR-M-005	9.610.891,37	349.714,68	125°08'56"	29,63 m	0,99987957	03°31'09,688129"S	40°21'10,747268"W
PERR-M-005	PERR-M-006	9.610.886,61	349.731,68	105°36'32"	17,65 m	0,99987951	03°31'09,843917"S	40°21'10,196625"W
PERR-M-006	PERR-M-007	9.610.886,00	349.755,12	91°29'27"	23,45 m	0,99987942	03°31'09,864885"S	40°21'09,437106"W
PERR-M-007	PERR-M-008	9.610.891,57	349.785,61	78°56'16"	29,03 m	0,99987931	03°31'09,684870"S	40°21'08,513656"W
PERR-M-008	PERR-M-009	9.610.908,46	349.822,37	66°27'16"	42,28 m	0,99987917	03°31'09,136761"S	40°21'07,266887"W
PERR-M-009	PERR-M-010	9.610.921,51	349.844,64	59°37'48"	25,81 m	0,99987909	03°31'08,712904"S	40°21'06,534640"W
PERR-M-010	PERR-M-011	9.610.863,25	349.919,64	127°50'24"	94,97 m	0,99987881	03°31'10,613385"S	40°21'04,107079"W
PERR-M-011	PERR-M-012	9.610.821,07	349.855,70	236°36'17"	76,60 m	0,99987905	03°31'11,983749"S	40°21'06,160967"W
PERR-M-012	PERR-M-013	9.610.612,87	349.997,99	172°11'13"	311,09 m	0,99987889	03°31'22,020729"S	40°21'04,826074"W
PERR-M-013	PERR-M-014	9.610.473,16	349.863,72	220°47'40"	52,45 m	0,99987902	03°31'23,312068"S	40°21'05,937426"W
PERR-M-014	PERR-M-015	9.610.472,55	349.792,79	269°30'28"	70,83 m	0,99987928	03°31'23,326580"S	40°21'08,235875"W
PERR-M-015	PERR-M-016	9.610.471,93	349.721,87	269°29'57"	70,92 m	0,99987954	03°31'23,445416"S	40°21'10,533999"W
PERR-M-016	PERR-M-017	9.610.438,06	349.821,86	261°17'32"	105,60 m	0,99987992	03°31'24,443493"S	40°21'13,776645"W
PERR-M-017	PERR-M-018	9.610.511,23	349.613,20	353°16'28"	73,68 m	0,99987965	03°31'22,060673"S	40°21'14,053496"W
PERR-M-018	PERR-M-019	9.610.489,42	349.400,42	264°08'51"	213,89 m	0,99988074	03°31'22,760737"S	40°21'20,949449"W
PERR-M-019	PERR-M-020	9.610.300,54	349.345,84	196°07'03"	196,61 m	0,99988065	03°31'28,908087"S	40°21'22,726966"W
PERR-M-020	PERR-M-021	9.610.341,40	349.254,80	294°10'16"	99,79 m	0,99988128	03°31'27,573354"S	40°21'25,675102"W
PERR-M-021	PERR-M-022	9.610.255,80	349.240,82	189°16'32"	86,73 m	0,99988134	03°31'30,359818"S	40°21'26,132151"W
PERR-M-022	PERR-M-023	9.609.885,58	349.317,59	168°17'06"	378,10 m	0,99988105	03°31'42,417785"S	40°21'23,661967"W
PERR-M-023	PERR-M-024	9.609.885,20	349.317,95	136°32'53"	0,62 m	0,99988105	03°31'42,430175"S	40°21'23,650319"W
PERR-M-024	PERR-M-025	9.609.875,73	349.352,76	105°13'08"	36,08 m	0,99988092	03°31'42,740169"S	40°21'22,522777"W
PERR-M-025	PERR-M-026	9.610.215,65	349.796,50	52°32'48"	558,97 m	0,99987927	03°31'31,693409"S	40°21'08,127735"W
PERR-M-026	PERR-M-027	9.610.228,28	349.795,08	353°35'06"	12,71 m	0,99987927	03°31'31,282110"S	40°21'08,173155"W
PERR-M-027	PERR-M-028	9.610.269,49	349.828,59	39°06'59"	53,11 m	0,99987915	03°31'29,941897"S	40°21'07,085355"W
PERR-M-028	PERR-M-029	9.610.237,91	349.898,82	114°12'42"	77,00 m	0,99987889	03°31'30,973459"S	40°21'04,811097"W
PERR-M-029	PERR-M-030	9.610.221,66	349.908,74	148°35'51"	19,04 m	0,99987885	03°31'31,503027"S	40°21'04,490412"W
PERR-M-030	PERR-M-031	9.610.176,05	349.993,46	177°14'14"	95,29 m	0,99987853	03°31'32,926988"S	40°21'01,747181"W
PERR-M-031	PERR-M-032	9.610.173,53	350.053,05	90°20'16"	59,76 m	0,99987831	03°31'33,076951"S	40°20'59,816429"W
PERR-M-032	PERR-M-033	9.610.183,99	350.056,28	17°09'38"	10,95 m	0,99987630	03°31'32,736526"S	40°20'59,711272"W
PERR-M-033	PERR-M-034	9.610.226,35	350.141,24	63°29'59"	94,93 m	0,99987799	03°31'31,361292"S	40°20'56,956225"W
PERR-M-034	PERR-M-035	9.610.241,82	350.175,12	65°27'29"	37,24 m	0,99987786	03°31'30,659186"S	40°20'55,857646"W
PERR-M-035	PERR-M-036	9.610.242,54	350.210,43	88°49'55"	35,32 m	0,99987773	03°31'30,837407"S	40°20'54,713420"W
PERR-M-036	PERR-M-037	9.610.245,65	350.255,08	92°10'16"	44,86 m	0,99987756	03°31'30,697500"S	40°20'53,266369"W
PERR-M-037	PERR-M-038	9.610.231,69	350.341,15	104°43'47"	32,99 m	0,99987744	03°31'30,739803"S	40°20'52,198062"W
PERR-M-038	PERR-M-039	9.610.236,40	350.354,69	70°49'10"	54,90 m	0,99987725	03°31'31,196842"S	40°20'50,478054"W
PERR-M-039	PERR-M-040	9.610.252,72	350.366,81	36°35'58"	20,33 m	0,99987715	03°31'31,044121"S	40°20'50,039080"W
PERR-M-040	PERR-M-041	9.610.251,29	350.372,46	104°12'11"	5,83 m	0,99987713	03°31'30,513312"S	40°20'49,645577"W
PERR-M-041	PERR-M-042						03°31'30,560139"S	40°20'49,462560"W

CÂMARA MUNICIPAL DE MASSAPÉ
ANEXO I - PROJETO DE LEI COMPLEMENTAR Nº 001/2017LM , 25/05/2017


TABELA EXPANÇÃO DA AREA URBANA (PARTE 02)

De	Para	Coord. N(Y)	Coord. E(X)	Azimute	Distância	Fator K	Latitude	Longitude
PERR-M-041	PERR-M-042	9.610.251,28	350.372,46	104°12'11"	5,83 m	0,99987713	03°31'30,560139"S	40°20'48,462560"W
PERR-M-042	PERR-M-043	9.610.296,05	350.399,43	31°04'15"	52,26 m	0,99987703	03°31'29,104022"S	40°20'48,586522"W
PERR-M-043	PERR-M-044	9.610.296,60	350.444,97	89°18'28"	45,54 m	0,99987686	03°31'29,088257"S	40°20'47,10810"W
PERR-M-044	PERR-M-045	9.610.288,27	350.467,41	110°21'56"	23,94 m	0,99987678	03°31'29,360537"S	40°20'46,384050"W
PERR-M-045	PERR-M-046	9.610.264,71	350.486,33	141°14'01"	30,22 m	0,99987671	03°31'30,128542"S	40°20'45,772068"W
PERR-M-046	PERR-M-047	9.610.230,30	350.497,78	161°35'42"	36,27 m	0,99987667	03°31'31,248947"S	40°20'45,402648"W
PERR-M-047	PERR-M-048	9.610.169,86	350.489,54	178°19'55"	60,47 m	0,99987666	03°31'33,217484"S	40°20'45,348447"W
PERR-M-048	PERR-M-049	9.610.160,73	350.513,45	123°16'46"	16,64 m	0,99987661	03°31'33,515412"S	40°20'44,898131"W
PERR-M-049	PERR-M-050	9.610.117,79	350.523,50	168°49'38"	44,10 m	0,99987657	03°31'34,914013"S	40°20'44,574479"W
PERR-M-050	PERR-M-051	9.610.047,28	350.653,43	118°29'16"	147,83 m	0,99987609	03°31'37,215933"S	40°20'40,387492"W
PERR-M-051	PERR-M-052	9.610.073,71	350.690,94	54°49'52"	45,89 m	0,99987595	03°31'36,357134"S	40°20'39,160771"W
PERR-M-052	PERR-M-053	9.610.012,77	350.645,01	217°00'18"	76,31 m	0,99987612	03°31'38,339185"S	40°20'40,641951"W
PERR-M-053	PERR-M-054	9.608.814,74	350.671,12	172°29'20"	199,74 m	0,99987602	03°31'44,788282"S	40°20'39,805143"W
PERR-M-054	PERR-M-055	9.608.635,50	350.681,07	176°49'22"	178,52 m	0,99987599	03°31'50,624817"S	40°20'39,481111"W
PERR-M-055	PERR-M-056	9.608.635,54	350.695,48	89°50'27"	14,41 m	0,99987593	03°31'50,624192"S	40°20'39,024162"W
PERR-M-056	PERR-M-057	9.609.514,81	350.698,00	183°32'43"	120,96 m	0,99987598	03°31'54,554817"S	40°20'39,871974"W
PERR-M-057	PERR-M-058	9.609.467,11	350.689,56	201°08'08"	51,14 m	0,99987603	03°31'56,107084"S	40°20'41,219688"W
PERR-M-058	PERR-M-059	9.609.494,52	350.627,93	303°21'42"	49,84 m	0,99987618	03°31'55,512633"S	40°20'41,834749"W
PERR-M-059	PERR-M-060	9.609.452,05	350.599,41	213°52'58"	51,16 m	0,99987625	03°31'56,584115"S	40°20'41,628844"W
PERR-M-060	PERR-M-061	9.609.445,60	350.608,02	123°52'07"	11,57 m	0,99987657	03°32'00,750385"S	40°20'44,828844"W
PERR-M-061	PERR-M-062	9.609.324,29	350.522,97	215°20'59"	148,73 m	0,99987651	03°32'01,129505"S	40°20'44,098604"W
PERR-M-062	PERR-M-063	9.609.312,67	350.539,35	125°21'07"	20,08 m	0,99987648	03°32'01,883627"S	40°20'43,854388"W
PERR-M-063	PERR-M-064	9.609.289,52	350.546,92	161°53'33"	24,38 m	0,99987678	03°32'05,717328"S	40°20'46,487928"W
PERR-M-064	PERR-M-065	9.609.171,86	350.465,82	214°31'55"	143,07 m	0,99987694	03°32'07,938855"S	40°20'47,894896"W
PERR-M-065	PERR-M-066	9.609.103,43	350.422,50	212°24'43"	80,82 m	0,99987705	03°32'10,779257"S	40°20'48,853962"W
PERR-M-066	PERR-M-067	9.609.016,09	350.393,03	198°38'43"	92,18 m	0,99987701	03°32'16,314302"S	40°20'48,524620"W
PERR-M-067	PERR-M-068	9.608.846,11	350.403,44	176°29'44"	170,30 m	0,99987681	03°32'36,503777"S	40°20'46,782219"W
PERR-M-068	PERR-M-069	9.608.226,12	350.458,11	174°57'39"	622,40 m	0,99987679	03°32'55,587605"S	40°20'46,633515"W
PERR-M-069	PERR-M-070	9.607.640,63	350.482,55	179°28'04"	585,52 m	0,99987672	03°33'08,050386"S	40°20'46,039462"W
PERR-M-070	PERR-M-071	9.607.257,28	349.779,91	177°10'44"	702,79 m	0,99987933	03°33'07,392504"S	40°21'08,804111"W
PERR-M-071	PERR-M-072	9.607.276,46	348.779,91	271°33'50"	2,108,03 m	0,99988275	03°32'05,581481"S	40°21'38,461300"W
PERR-M-072	PERR-M-073	9.609.174,11	348.861,92	334°11'04"	1.637,51 m	0,99988306	03°31'12,307581"S	40°21'41,043881"W
PERR-M-073	PERR-M-074	9.610.809,56	348.779,83	357°07'36"	240,67 m	0,99988306	03°31'09,247047"S	40°21'33,864570"W
PERR-M-074	PERR-M-075	9.610.903,88	348.001,25	66°55'37"	129,05 m	0,99988181	03°31'07,197855"S	40°21'30,213895"W
PERR-M-075	PERR-M-076	9.610.966,98	348.113,82	60°43'39"	142,71 m	0,99988129	03°31'06,136794"S	40°21'25,711763"W
PERR-M-076	PERR-M-077	9.610.999,77	348.252,71	76°42'59"	16,33 m	0,99988123	03°31'05,972450"S	40°21'25,208637"W
PERR-M-077	PERR-M-078	9.611.004,84	348.268,23	71°54'33"	38,47 m	0,99988111	03°31'05,383745"S	40°21'24,108321"W
PERR-M-078	PERR-M-079	9.611.022,87	348.302,16	61°52'58"	140,87 m	0,99988067	03°31'02,820922"S	40°21'20,334424"W
PERR-M-079	PERR-M-080	9.611.101,85	348.419,51	55°51'52"	36,61 m	0,99988054	03°31'02,693379"S	40°21'19,155063"W
PERR-M-080	PERR-M-001	9.611.105,82	348.454,90	83°46'26"	36,61 m			

Area: 4.567.353,739 m²

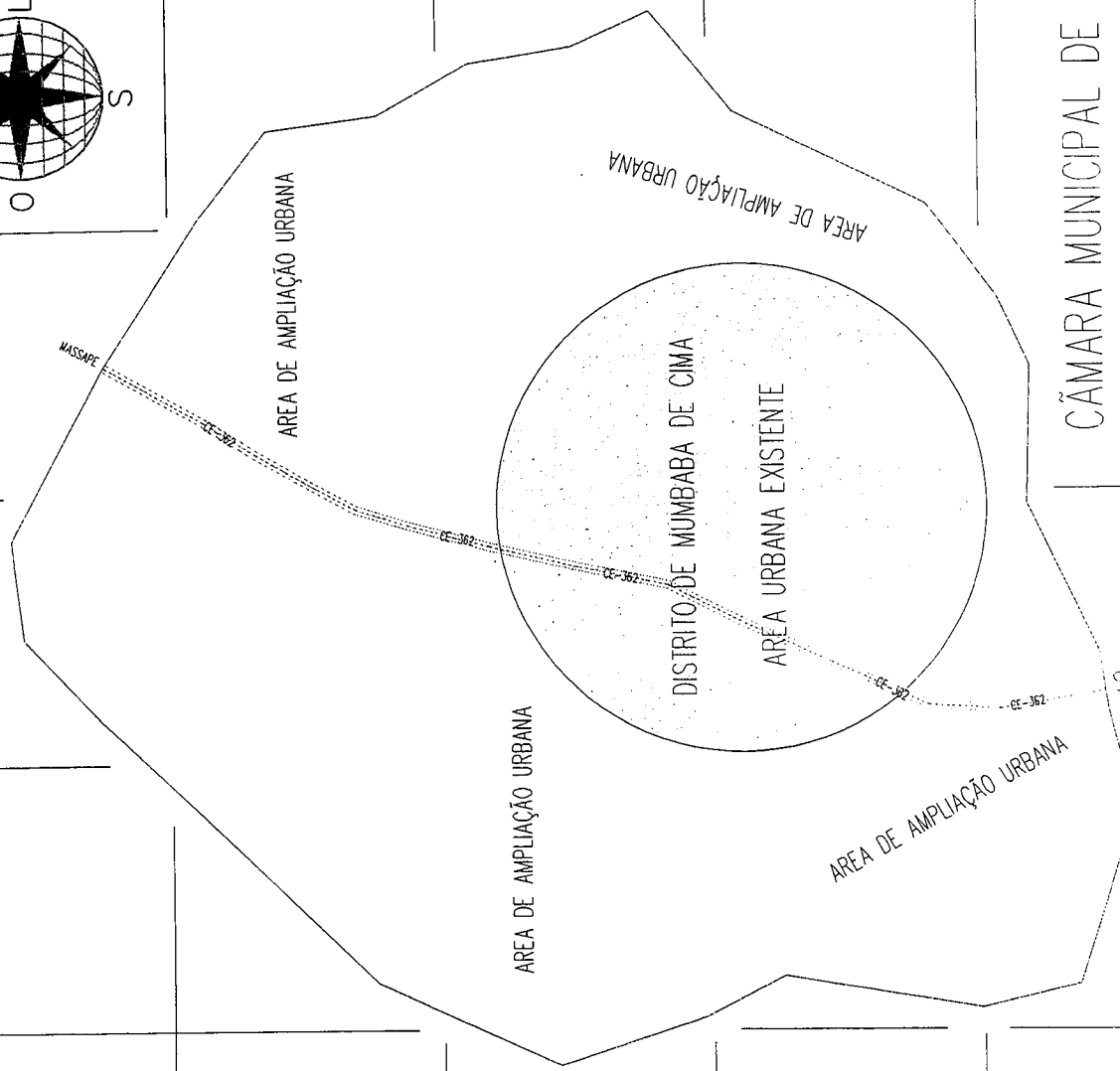
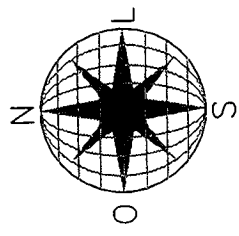
456,7354 ha

12.295,18 m



CÂMARA MUNICIPAL DE MASSAPÉ

ANEXO II - PROJETO DE LEI COMPLEMENTAR Nº 001/2017 LM DE
24 DE MAIO DE 2017.



CÂMARA MUNICIPAL DE MASSAPÉ

ANEXO II – PROJETO DE LEI COMPLEMENTAR N° 001/2017LM , 25/05/2017

TABELA DE EXPANÇÃO DE ÁREA URBANA

De	Para	Coord. N(Y)	Coord. E(X)	Azimute	Distância	Fator K	Latitude	Longitude
PERR-M-001	PERR-M-002	9.603.285,08	350.219,45	117°48'35"	256,12 m	0,99987770	03°35'17,372662"S	40°20'54,750381"W
PERR-M-002	PERR-M-003	9.603.160,06	350.414,66	122°38'13"	231,81 m	0,99987697	03°35'21,452670"S	40°20'48,430292"W
PERR-M-003	PERR-M-004	9.603.072,57	350.527,28	127°50'32"	142,61 m	0,99987656	03°35'24,306740"S	40°20'44,784849"W
PERR-M-004	PERR-M-005	9.602.929,14	350.545,52	172°45'09"	144,59 m	0,99987649	03°35'28,977695"S	40°20'44,200593"W
PERR-M-005	PERR-M-006	9.602.808,82	350.611,77	151°09'44"	137,35 m	0,99987624	03°35'32,898489"S	40°20'42,059396"W
PERR-M-006	PERR-M-007	9.602.674,16	350.631,76	171°33'22"	136,14 m	0,99987617	03°35'37,283978"S	40°20'41,418009"W
PERR-M-007	PERR-M-008	9.602.573,58	350.677,65	155°28'30"	110,55 m	0,99987600	03°35'40,561063"S	40°20'39,935664"W
PERR-M-008	PERR-M-009	9.602.465,97	350.545,43	230°51'32"	170,48 m	0,99987649	03°35'44,058507"S	40°20'44,225608"W
PERR-M-009	PERR-M-010	9.602.217,49	350.422,90	206°14'55"	277,05 m	0,99987694	03°35'52,143133"S	40°20'48,208272"W
PERR-M-010	PERR-M-011	9.602.127,81	350.300,47	233°46'38"	151,76 m	0,99987740	03°35'55,057228"S	40°20'52,180120"W
PERR-M-011	PERR-M-012	9.602.087,05	350.210,69	245°34'55"	98,60 m	0,99987773	03°35'56,380053"S	40°20'55,091550"W
PERR-M-012	PERR-M-013	9.602.091,94	350.031,14	271°33'36"	179,62 m	0,99987839	03°35'56,212190"S	40°21'00,909946"W
PERR-M-013	PERR-M-014	9.601.999,89	349.839,75	244°18'52"	212,38 m	0,99987911	03°35'59,200104"S	40°21'07,116688"W
PERR-M-014	PERR-M-015	9.601.988,90	349.764,59	261°40'52"	75,96 m	0,99987938	03°35'59,554310"S	40°21'09,552906"W
PERR-M-015	PERR-M-016	9.601.970,59	349.694,92	255°16'30"	72,04 m	0,99987964	03°36'00,147118"S	40°21'11,811563"W
PERR-M-016	PERR-M-017	9.601.972,42	349.581,25	270°55'20"	113,68 m	0,99988007	03°36'00,082041"S	40°21'15,495147"W
PERR-M-017	PERR-M-018	9.602.027,36	349.408,92	287°40'58"	180,88 m	0,99988071	03°35'58,284868"S	40°21'21,077148"W
PERR-M-018	PERR-M-019	9.602.153,71	349.377,75	346°08'31"	130,14 m	0,99988083	03°35'54,169422"S	40°21'22,081179"W
PERR-M-019	PERR-M-020	9.602.408,62	349.419,85	9°22'41"	258,36 m	0,99988067	03°35'45,871624"S	40°21'20,704594"W
PERR-M-020	PERR-M-021	9.602.511,17	349.366,68	332°35'39"	115,51 m	0,99988087	03°35'42,530040"S	40°21'22,422716"W
PERR-M-021	PERR-M-022	9.602.700,13	349.302,14	341°08'32"	199,68 m	0,99988111	03°35'36,374410"S	40°21'24,505139"W
PERR-M-022	PERR-M-023	9.602.936,62	349.412,54	25°01'28"	260,99 m	0,99988070	03°35'28,679662"S	40°21'20,916102"W
PERR-M-023	PERR-M-024	9.603.289,25	349.755,98	44°14'37"	492,24 m	0,99987942	03°35'17,214620"S	40°21'09,769550"W
PERR-M-024	PERR-M-025	9.603.389,10	349.863,96	47°14'25"	147,07 m	0,99987902	03°35'13,968705"S	40°21'06,265537"W
PERR-M-025	PERR-M-001	9.603.404,57	349.992,91	83°09'32"	129,87 m	0,99987854	03°35'13,471199"S	40°21'02,086005"W

Área: 1.369.940,518 m²

136,9941 ha

4.425,48 m

