












INTERACTIVE MAP AVAILABLE AT:  
[portlandstreetcar.org/map](http://portlandstreetcar.org/map)

### KEY TO LINES

NOTE: Route color does not indicate color of car

-  **STREETCAR CLOCKWISE**
-  **STREETCAR COUNTER-CLOCKWISE**
-  **STREETCAR NORTH SOUTH LINE**
-  **Streetcar Stop**
-  **Streetcar-MAX Transfer Stop**
-  **MAX BLUE LINE**
-  **MAX RED LINE**
-  **MAX YELLOW LINE**
-  **MAX GREEN LINE**
-  **MAX ORANGE LINE**
-  **AMTRAK**

