



Three Falls Circuit

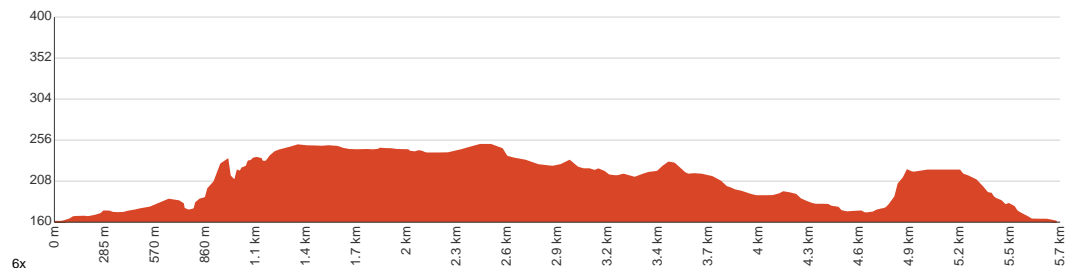
 2 h 30 min to 3 h 45 min


5.7 km
Circuit


↑ 238 m
↓ 238 m


Moderate track

Starting from the Mount Field Visitor Centre on Lake Dobson Road, Mount Field National Park, this circuit walk takes you past Russell Falls, Horseshoe Falls and Lady Barron Falls. The first part of the track toward Russell Falls is wheelchair and pram accessible. From here, the track becomes steeper, taking you to Horseshoe Falls. Stop to admire the giant trees as you walk along the Tall Trees Walk before coming to the last falls on the walk, the Lady Barron Falls. Take your time on the track and soak in the nature around you. Let us begin by acknowledging the Traditional Custodians of the land on which we travel today, and pay our respects to their Elders past and present.



Class 3 of 6 Formed track, with some branches and other obstacles	
Quality of track	Formed track, with some branches and other obstacles (3/6)
Gradient	Short steep hills (3/6)
Signage	Directional signs along the way (3/6)
Infrastructure	Limited facilities, not all cliffs are fenced (3/6)
Experience Required	Some bushwalking experience recommended (3/6)
Weather	Storms may impact on navigation and safety (3/6)

Getting to the start: From Lyell Highway, A10, Rosegarland.

- Turn on to Gordon River Road, B61 then drive for 3.4 km
- Turn slight right onto Gordon River Road, B61 and drive for another 12.4 km
- Turn left onto Gordon River Road, B61 and drive for another 7.5 km
- Turn right onto Lake Dobson Road, C609 and drive for another 660 m
- Turn right and drive for another 20 m

Before you start any journey ensure you;

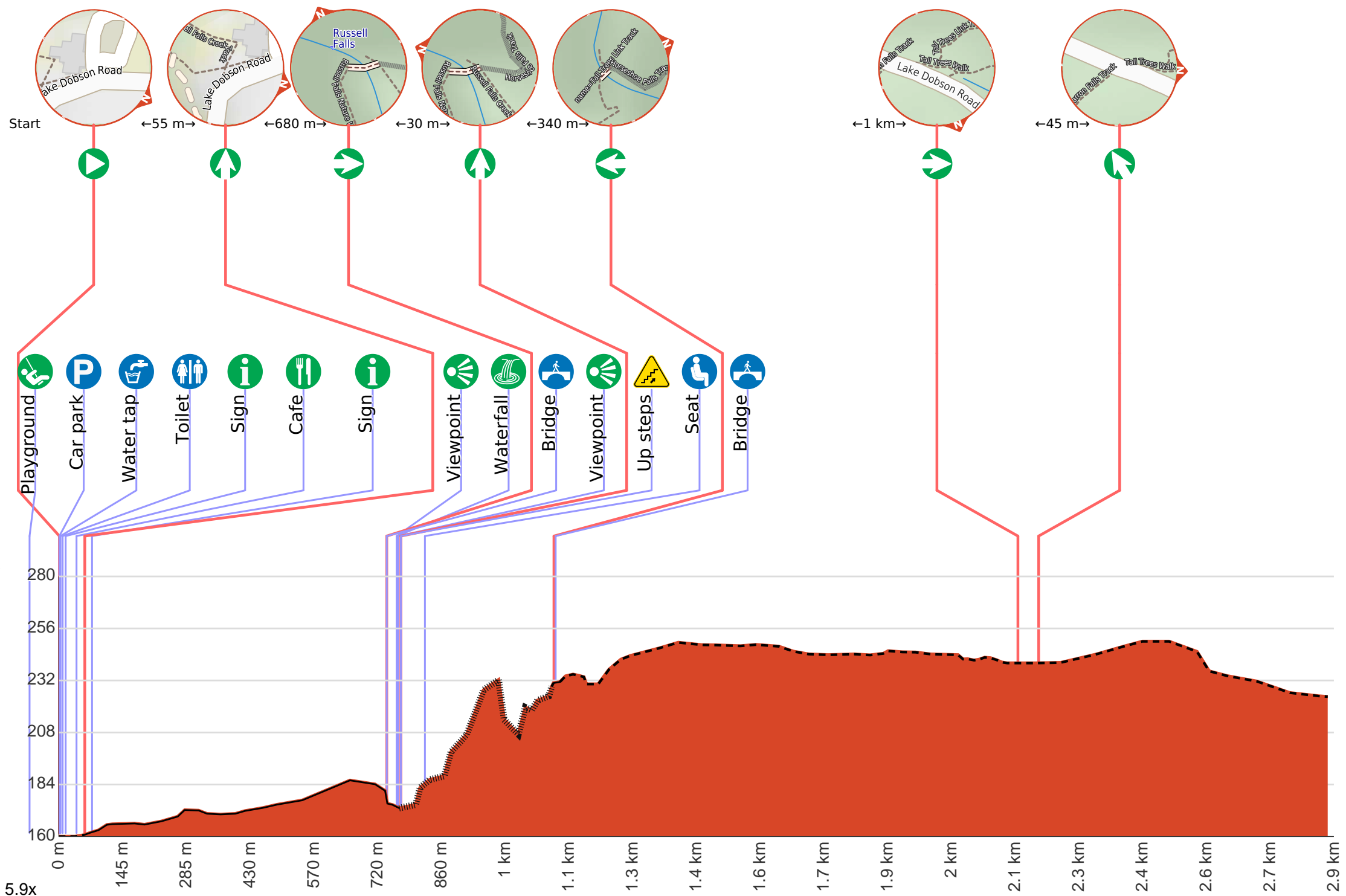
- Tell someone you trust where you are going and what to do if you are late returning
- Have adequate equipment, supplies, skills & knowledge to undertake this journey safely
- Consider weather forecasts, park/track closures & fire dangers
- Can respond to emergencies & call for help at any point
- Are healthy and fit enough for this journey

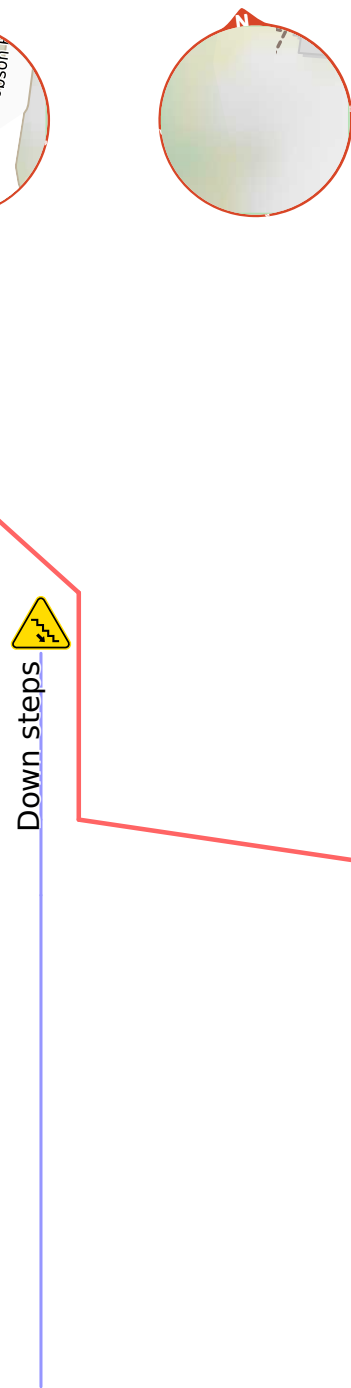

If not, change plans and stay safe. It is okay to delay and ask people for help.

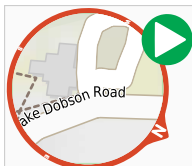
Share
[Bushwalk.com](https://bushwalk.com/00JS7N)
[/i/00JS7N](https://bushwalk.com/00JS7N)











Start.



There is a playground (about 65 m back from the start).



Find the car park at the start.



Find the water tap at the start.



Find the toilet at the start.



Find the Mt Field Visitor Centre at the start.

Mo-Su 09:00-17:00



After another 25 m pass the "Waterfalls Cafe and Gallery" (30 m on your right).



After another 35 m pass the sign (on your left).



At the intersection of Russell Falls Nature Walk & Russell Falls Creek Track **continue straight**, to head along Russell Falls Nature Walk (a footpath).



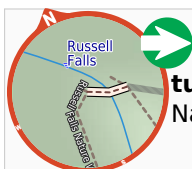
After another 65 m (from the Russell Falls Nature Walk) **continue straight**, to head along Russell Falls Nature Walk.



After another 630 m come to the viewpoint (on your left).



Then pass the "Russell Falls" (30 m on your left).



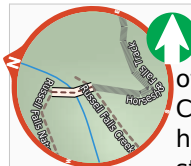
From the Russell Falls Nature Walk **turn right**, to head along Russell Falls Nature Walk.



Then cross the bridge (about 30 m long)



Then come to the viewpoint (15 m on your left).



After another 6 m (at the intersection of Horseshoe Falls Track & Russell Falls Creek Track) **continue straight**, to head along Horseshoe Falls Track (a steps).



Then head up the steps (about 340 m long)



Then pass a seat (on your right).

Start of an optional side trip: This side trip takes you to a spot where you can enjoy the Horseshoe Falls.



To start this optional side trip continue straight here. from the Horseshoe Falls Track **Start** heading along *Horseshoe Falls Track* (a footpath).



After another 30 m come to the end.



A viewpoint.



About 20 m past the end is "Horseshoe Falls".



Turn around and retrace your steps back the 30 m to the main route.



Back at the main route continue straight and follow on from the 1.1 km waypoint.



After another 290 m (at the intersection of name=Tall Trees Link Track & Horseshoe Falls Track) **turn left**, to head along name=Tall Trees Link Track (a walking track).



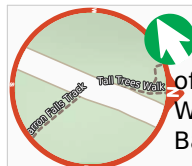
Then cross the bridge (about 15 m long)



After another 740 m (at the intersection of Tall Trees Link Track & Tall Trees Walk) **continue straight**, to head along Tall Trees Link Track.



After another 285 m (at the intersection of Tall Trees Walk & Tall Trees Link Track) **turn right**, to head along Tall Trees Walk.

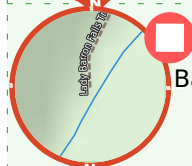


After another 45 m (at the intersection of Lady Barron Falls Track & Tall Trees Walk) **veer left**, to head along Lady Barron Falls Track.

Start of an optional side trip: An optional side trip to view the Lady Barron Falls.



To start this optional side trip continue straight here. from the Lady Barron Falls Track **Start** heading along *Lady Barron Falls Track* (a footpath).



Continue another 170 m to find Lady Barron Falls at the end.



About 20 m past the end is "Lady Barron Falls".



Turn around and retrace your steps back the 170 m to the main route.



Back at the main route turn right and follow on from the 3.5 km waypoint.



After another 1.3 km (from the Lady Barron Falls Track) **turn left**, to head along Lady Barron Falls Track.



After another 1.2 km head down the earthen steps (about 35 m long)



After another 710 m (at the intersection of Lake Dobson Road & Lady Barron Falls Track) **continue straight**, to head along Lake Dobson Road (a highway|tertiary).



After another 45 m (from the Lake Dobson Road) **veer left**, to head along Lake Dobson Road.



After another 20 m (from the Lake Dobson Road) **continue straight**, to head along Lake Dobson Road.

