



Mulgowan (Yapa) Aboriginal Art Site Walking Track

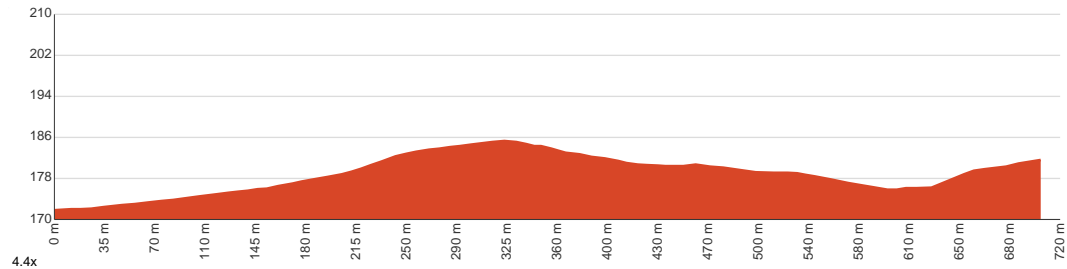
 45 min to 1 h 15 min


1.4 km
Return


↑ 30 m
↓ 30 m

 5
Very challenging

This return walk in Gundabooka National Park takes you from the end of Mulgowan Heritage Site Road to the Aboriginal rock art of the Ngemba and Paakandji people. It's a challenging walk but the arts are worth the visit. Let us begin by acknowledging the Traditional Custodians of the land on which we travel today, and pay our respects to their Elders past and present.



Class 5 of 6 Rough unclear track	
Quality of track	Rough track, where fallen trees and other obstacles are likely (4/6)
Gradient	Very steep and difficult rock scrambles (5/6)
Signage	Minimal directional signs (4/6)
Infrastructure	No facilities provided (5/6)
Experience Required	Some bushwalking experience recommended (3/6)
Weather	Forecasted & unexpected severe weather likely to have an impact on your navigation and safety (5/6)

Getting to the start: From Kidman Way, B87

- Turn on to Ben Lomond Road, RLR 6 then drive for 7.8 km
- Turn left onto Mulgowan Heritage Site Road and drive for another 15.9 km

Before you start any journey ensure you;

- Tell someone you trust where you are going and what to do if you are late returning
- Have adequate equipment, supplies, skills & knowledge to undertake this journey safely
- Consider weather forecasts, park/track closures & fire dangers
- Can respond to emergencies & call for help at any point
- Are healthy and fit enough for this journey

If not, change plans and stay safe. It is okay to delay and ask people for help.

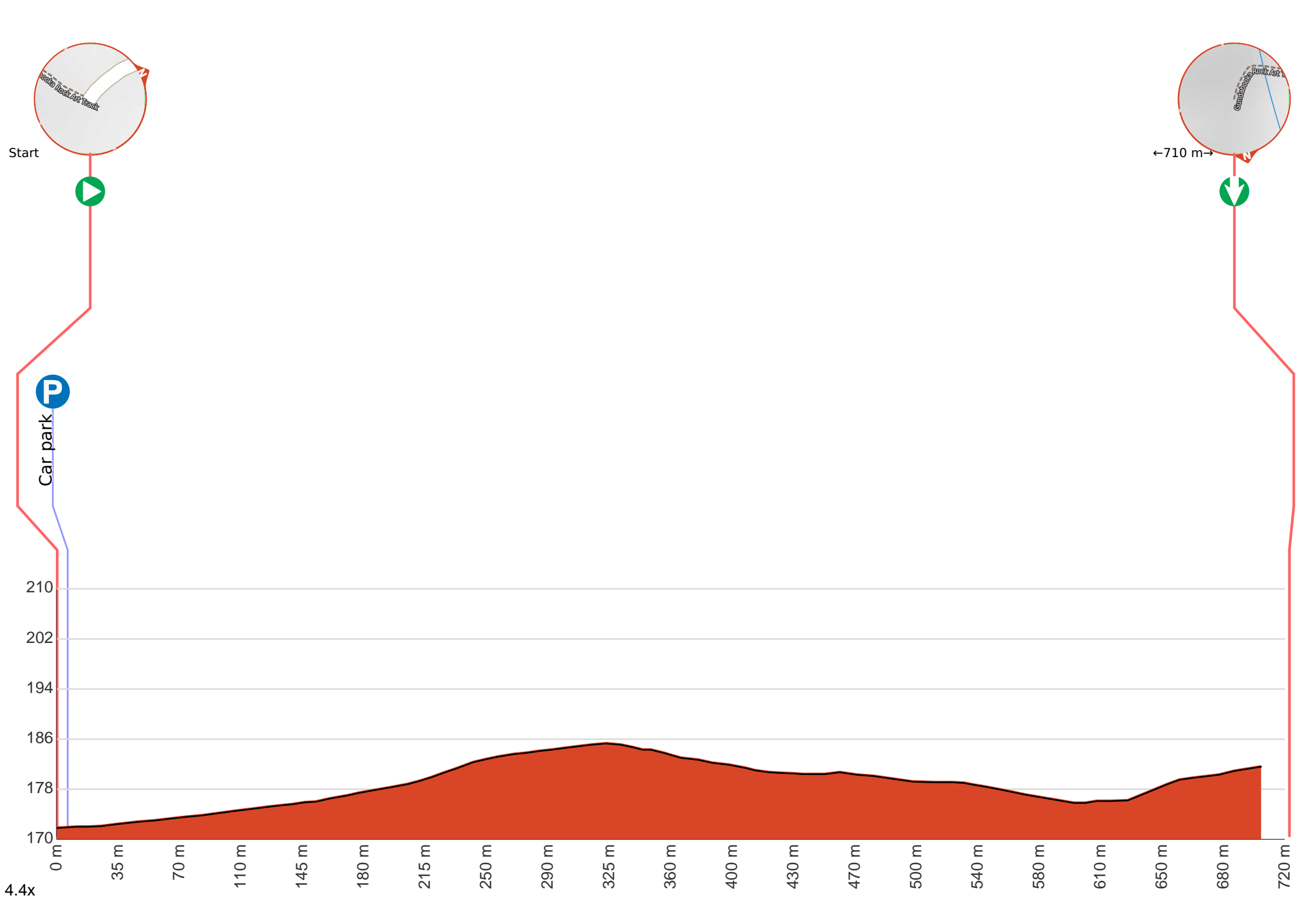
Share
[Bushwalk.com](https://bushwalk.com/ij/01704Z)
[/ij/01704Z](https://bushwalk.com/ij/01704Z)





0 | 0.5

||





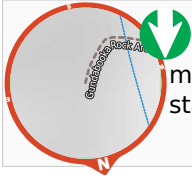
Start.



Find the Gundabooka Rock Art Carpark at the start.



After another 700 m come to "Gundabooka Rock Art".



Turn around here and retrace the main route for 710 m to get back to the start.