





Three Views Walking Track

(Wodi Wodi & Wandandian Country)

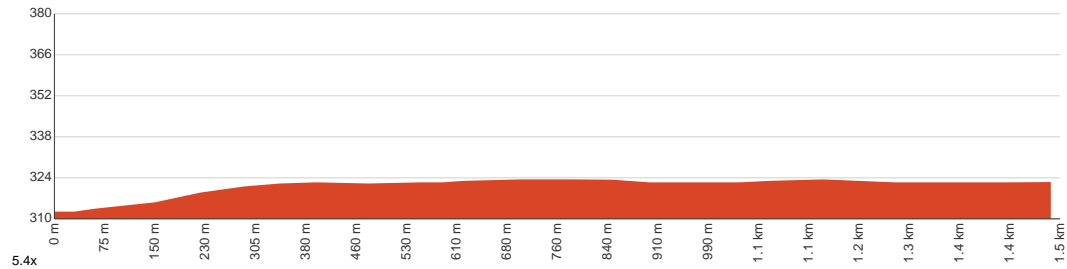
 1 h to 3 h
 10 min to 1 h


 3 km
 Return


 ↑ 15 m
 ↓ 15 m

 3
 Moderate track

From just east of Tallowa Dam in Morton National Park this mostly flat walk explores the Brooks Plateau Trail and the Moollattoo Trig Trail leading to three different lookouts over the valley. A good opportunity to stroll through the bush and enjoy views over the Shoalhaven River. Allow extra time to enjoy the sidetrips. Let us begin by acknowledging the Wodi Wodi & Wandandian people, Traditional Custodians of the land on which we travel today, and pay our respects to their Elders past and present.



Class 3 of 6 Formed track, with some branches and other obstacles	
Quality of track	Formed track, with some branches and other obstacles (3/6)
Gradient	Flat, no steps (1/6)
Signage	Clearly signposted (2/6)
Infrastructure	Limited facilities, not all cliffs are fenced (3/6)
Experience Required	Some bushwalking experience recommended (3/6)
Weather	Storms may impact on navigation and safety (3/6)

Getting to the start: From Moss Vale Road, B73, 8, Kangaroo Valley.

- Turn on to Mount Scanzi Road then drive for 19.5 km
- Turn left onto Brooks Plateau Trail and drive for another 3 m

Before you start any journey ensure you;

- Tell someone you trust where you are going and what to do if you are late returning
- Have adequate equipment, supplies, skills & knowledge to undertake this journey safely
- Consider weather forecasts, park/track closures & fire dangers
- Can respond to emergencies & call for help at any point
- Are healthy and fit enough for this journey

If not, change plans and stay safe. It is okay to delay and ask people for help.

Share
[Bushwalk.com](https://bushwalk.com/track/04S8OS)
 /i/04S8OS






0 | 0.5 | 1 km

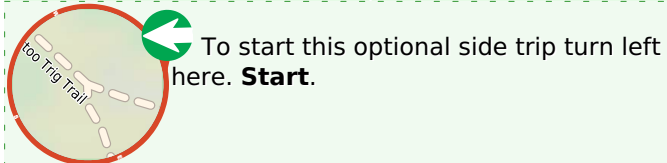


Getting started: From Tallowa Dam Rd, Moollattoo, head under the powerlines and around the locked gate to follow the wide Brooks Plateau Trail.

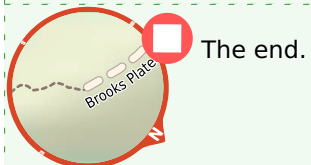


After 35 m head through/around the gate.

Start of an optional side trip: Sidetrip to Shoalhaven River View view point



After another 2.1 km come to "Shoalhaven River View".

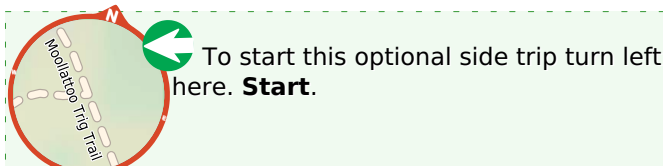


Turn around and retrace your steps back the 2.1 km to the main route.


Back at the main route veer left and follow on from the 620 m waypoint.



Start of an optional side trip: Side Trip to Tallowa Dam View



After another 890 m come to "Tallowa Dam View".

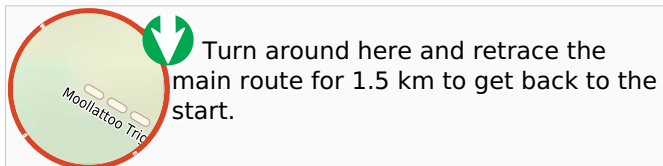


Turn around and retrace your steps back the 890 m to the main route.

Back at the main route ERROR >360 and follow on from the 990 m waypoint.



After another 510 m come to "Lake Yarrunga View".



Turn around here and retrace the main route for 1.5 km to get back to the start.