




Moonee Beach Trail

(Darkinjung & Guringai Country)

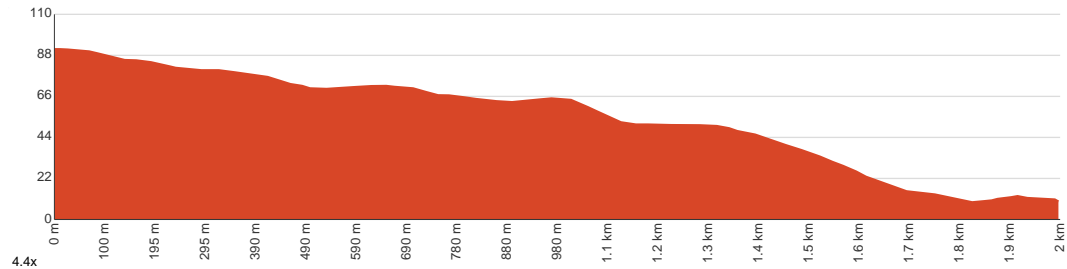
 1 h to 1 h 45 min


3.9 km
Return


↑ 96 m
↓ 96 m

 2
Easy track

Take this scenic walk for a great day out at the beach. This walk descends through coastal heath to Moonee beach. Have a swim and a picnic before heading back uphill. Let us begin by acknowledging the Darkinjung & Guringai people, Traditional Custodians of the land on which we travel today, and pay our respects to their Elders past and present.



Class 2 of 6 Clear and well formed track or trail	
Quality of track	Clear and well formed track or trail (2/6)
Gradient	Gentle hills with occasional steps (2/6)
Signage	Clearly signposted (2/6)
Infrastructure	Generally useful facilities (such as fenced cliffs and seats) (2/6)
Experience Required	No experience required (2/6)
Weather	Weather generally has little impact on safety (2/6)

Getting to the start: From Pacific Highway, A43

- Turn on to Pacific Highway, A43 then drive for 500 m
- Turn left onto Blue Wern Drive and drive for another 1.7 km
- Turn left onto Campbell Drive and drive for another 670 m
- Continue onto Campbell Drive and drive for another 1.5 km
- Turn slight left onto Campbell Drive and drive for another 2 km
- Turn left and drive for another 9 m

Before you start any journey ensure you;

- Tell someone you trust where you are going and what to do if you are late returning
- Have adequate equipment, supplies, skills & knowledge to undertake this journey safely
- Consider weather forecasts, park/track closures & fire dangers
- Can respond to emergencies & call for help at any point
- Are healthy and fit enough for this journey

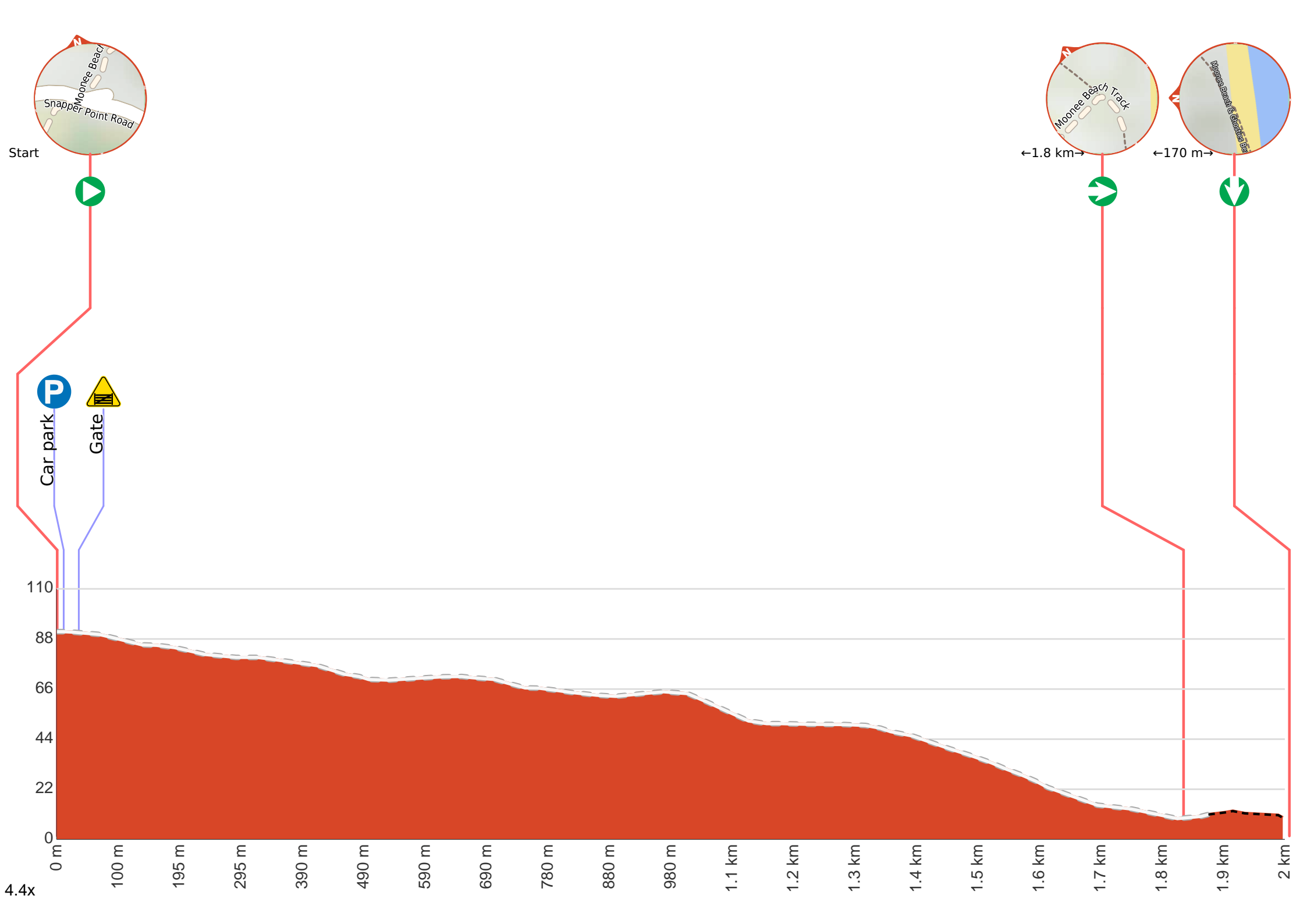
If not, change plans and stay safe. It is okay to delay and ask people for help.

Share
Bushwalk.com
[/j/0M5Q4J](https://bushwalk.com/j/0M5Q4J)





0 | 0.5 | 1 km



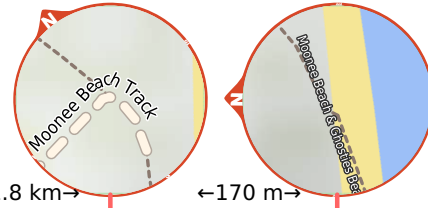
Start



Car park




Gate



←1.8 km→

←170 m→

4.4x




Start.



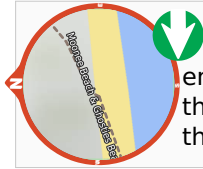
After 10 m pass the car park (on your left).



After another 25 m head through/around the gate.



After another 1.8 km **turn right.**



Continue another 170 m to find the end. Then turn around here and retrace the main route for 2 km to get back to the start.