





# Kangaroo River Firetrail

(Wodi Wodi & Wandandian Country)

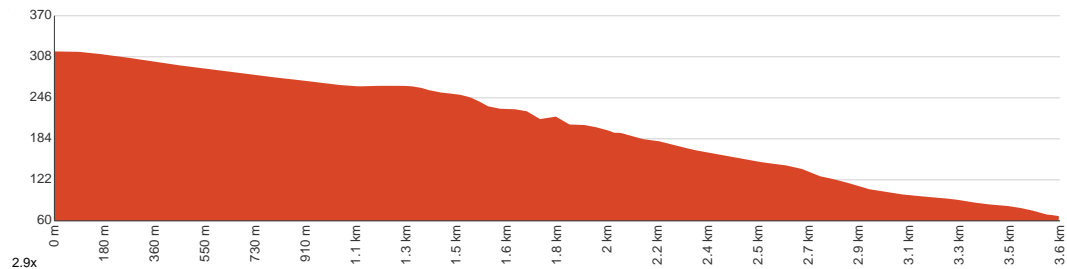
 2 h 30 min to 3 h 30 min  
 1 h 15 min to 1 h 45 min

  
7.3 km  
Return

  
↑ 258 m  
↓ 258 m

  
Hard track

From Tallowa Dam Road this return walk takes you through Morton National Park to the shores of Lake Yarrunga (on Kangaroo River). Takes some time by the Kangaroo River for a swim and just soak up the feeling of being away from it all. Continue down the more narrow track at the end of the fire trail to get to the water's edge. Let us begin by acknowledging the Wodi Wodi & Wandandian people, Traditional Custodians of the land on which we travel today, and pay our respects to their Elders past and present.



Class 4 of 6 Rough track, where fallen trees and other obstacles are likely	
Quality of track	Formed track, with some branches and other obstacles (3/6)
Gradient	Very steep (4/6)
Signage	Minimal directional signs (4/6)
Infrastructure	Limited facilities (such as cliffs not fenced, significant creeks not bridged) (4/6)
Experience Required	Some bushwalking experience recommended (3/6)
Weather	Storms may impact on navigation and safety (3/6)

**Getting to the start:** From Moss Vale Road, B73, 8, Kangaroo Valley.

- Turn on to Mount Scanzi Road then drive for 15.1 km
- Turn right onto Kangaroo River Firetrail and drive for another 2 m

## Before you start any journey ensure you;

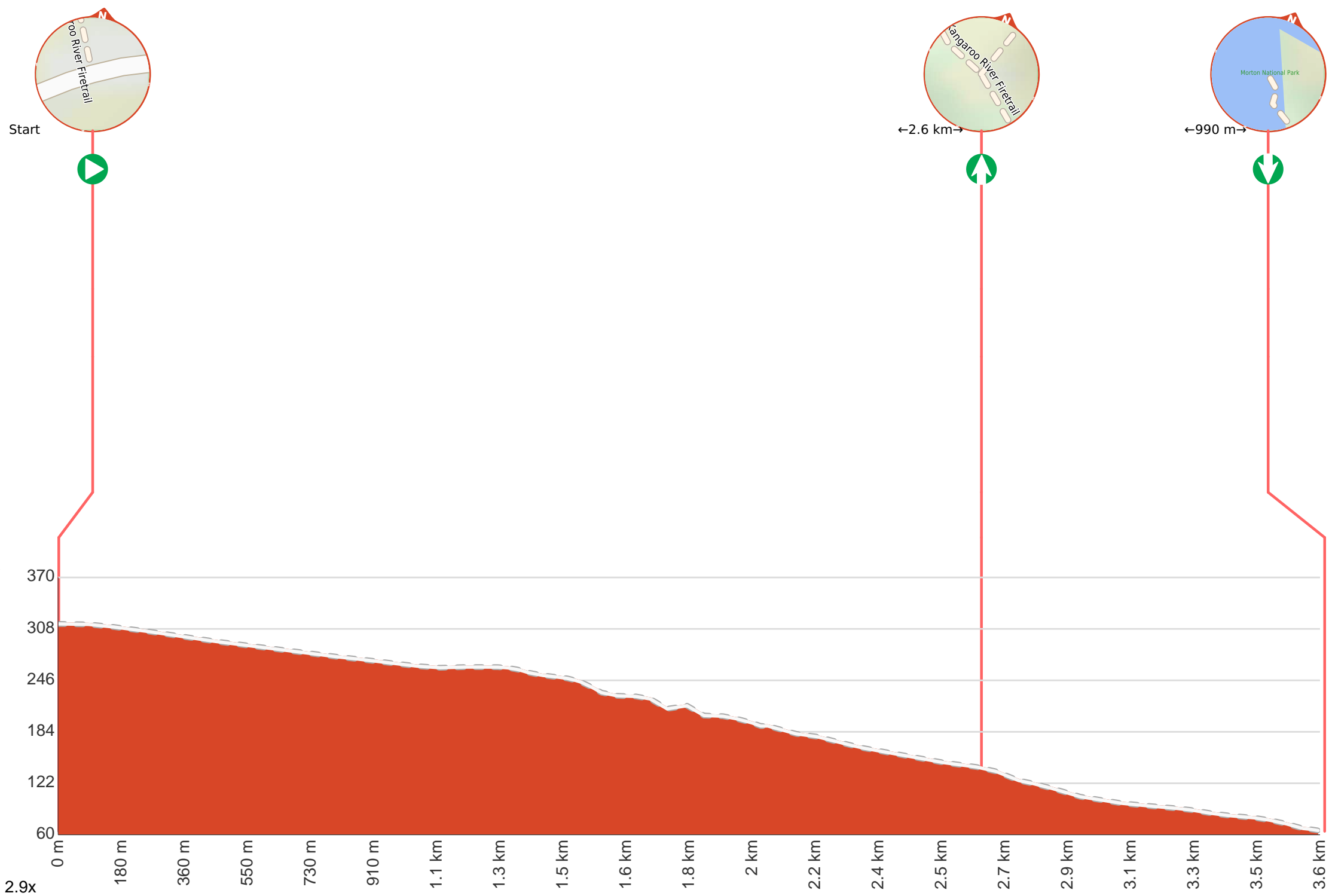
- Tell someone you trust where you are going and what to do if you are late returning
- Have adequate equipment, supplies, skills & knowledge to undertake this journey safely
- Consider weather forecasts, park/track closures & fire dangers
- Can respond to emergencies & call for help at any point
- Are healthy and fit enough for this journey

If not, change plans and stay safe. It is okay to delay and ask people for help.


Share  
Bushwalk.com  
[/j/0VCV66](https://bushwalk.com/j/0VCV66)







**Getting started:** From Tallowa Dam Rd, Moollattoo follow walk around the locked gate and follow the signposted Kangaroo River Firetrail.



**Start.**



After another 2.6 km **continue straight.**



Continue another 990 m to find the end. Then turn around here and retrace the main route for 3.6 km to get back to the start.