



# Thermal Pool Walk

(Wiradjuri Country)

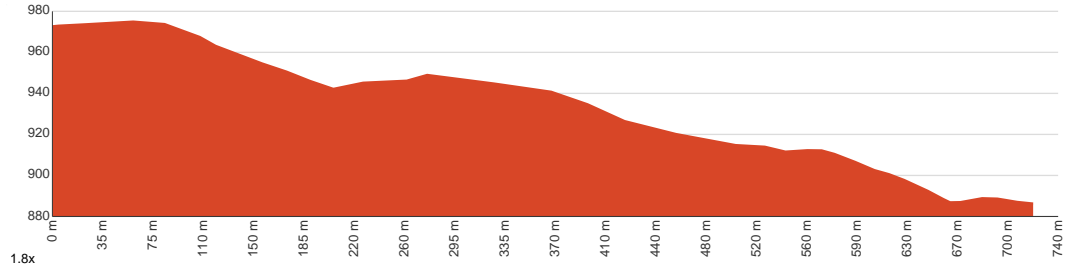
40 min to 45 min

1.4 km  
Return

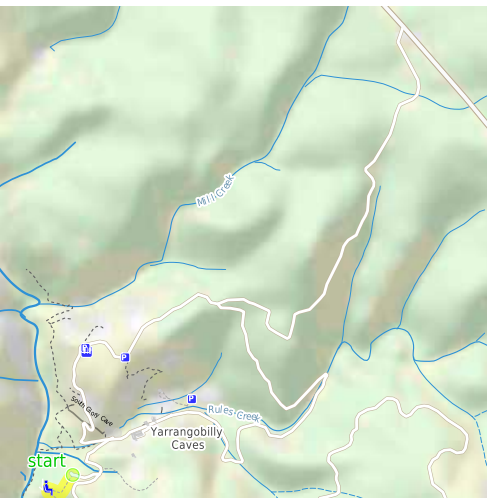
↑ 110 m  
↓ 110 m

4  
Hard track

This return walk in Yarrangobilly area in Kosciuszko National Park takes you from the end of Thermal Pool Trail Road to the pools surrounded by nature and heated to 27°C by a natural spring. Let us begin by acknowledging the Wiradjuri people, Traditional Custodians of the land on which we travel today, and pay our respects to their Elders past and present.



<b>Class 4 of 6</b> Rough track, where fallen trees and other obstacles are likely	
<b>Quality of track</b>	Clear and well formed track or trail (2/6)
<b>Gradient</b>	Very steep (4/6)
<b>Signage</b>	Clearly signposted (2/6)
<b>Infrastructure</b>	Limited facilities (such as cliffs not fenced, significant creeks not bridged) (4/6)
<b>Experience Required</b>	No experience required (2/6)
<b>Weather</b>	Foretasted & unexpected storms and severe weather may impact on navigation and safety (4/6)



**Getting to the start:** From Snowy Mountains Highway, B72

- Turn on to Caves Entrance Road then drive for 2.6 km
- Turn sharp left onto Caves Entrance Road and drive for another 2.9 km
- Keep left onto Leo Hoad Drive and drive for another 310 m
- Turn right onto Thermal Pool Trail and drive for another 155 m

**Before you start any journey ensure you;**

- Tell someone you trust where you are going and what to do if you are late returning
- Have adequate equipment, supplies, skills & knowledge to undertake this journey safely
- Consider weather forecasts, park/track closures & fire dangers
- Can respond to emergencies & call for help at any point
- Are healthy and fit enough for this journey

If not, change plans and stay safe. It is okay to delay and ask people for help.

Share  
Bushwalk.com  
/j/191LPG





start

Leo Hoad Drive

Thermal Pool Trail

Caves Exit Road

Yarrangobilly River

Gloria Hole Farm

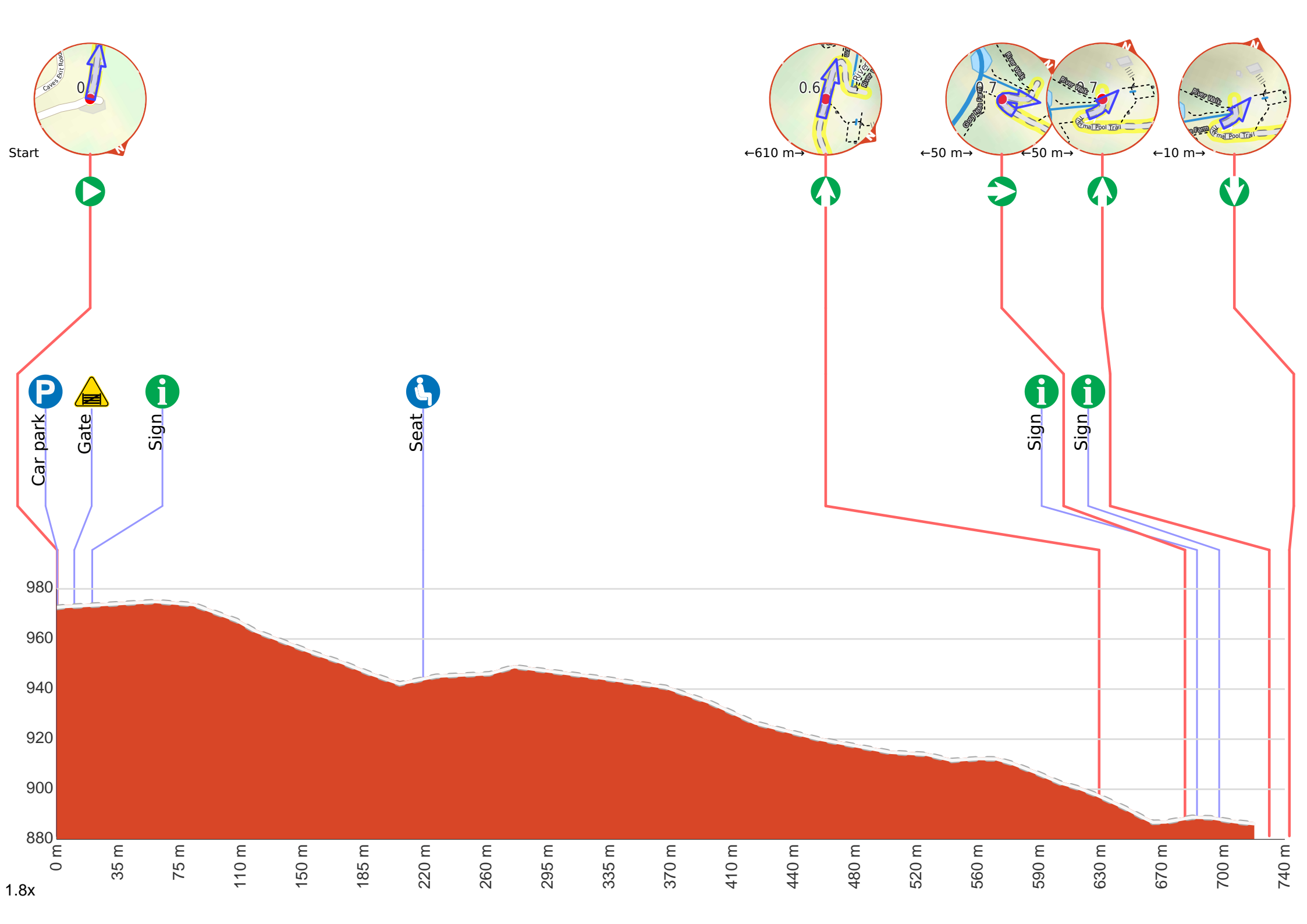
0.7

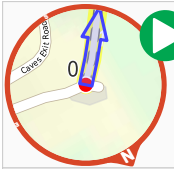
0.7

0.7

0.6







**Start.**



Find the Thermal Pool Car park at the start.



Find the gate at the start.



Find the sign at the start.



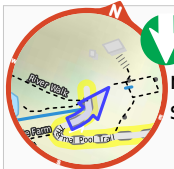
After another 195 m pass a seat (7 m on your right).



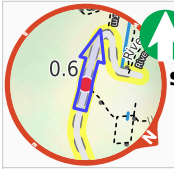
About 55 m past the end is a BBQ.



About 40 m past the end is a toilet.



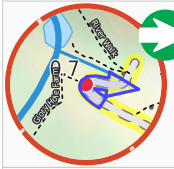
Turn around here and retrace the main route for 720 m to get back to the start.



After another 400 m **continue straight.**



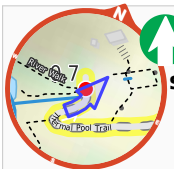
After another 55 m pass the sign (on your left).



**Turn right.**



After another 20 m pass the sign (60 m on your left).



After another 30 m **continue straight.**



About 60 m past the end is a water tap.



About 10 m past the end is a picnic table.