




Boonoo Boonoo Falls Walking Track

(Jukembal Country)

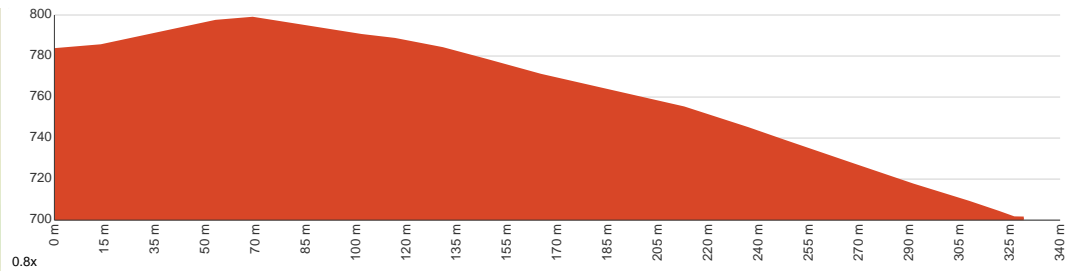
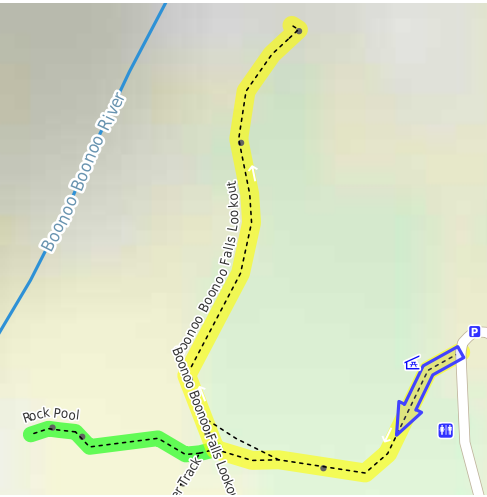
 30 min to 45 min


660 m
Return


↑ 112 m
↓ 112 m

 2
Easy track

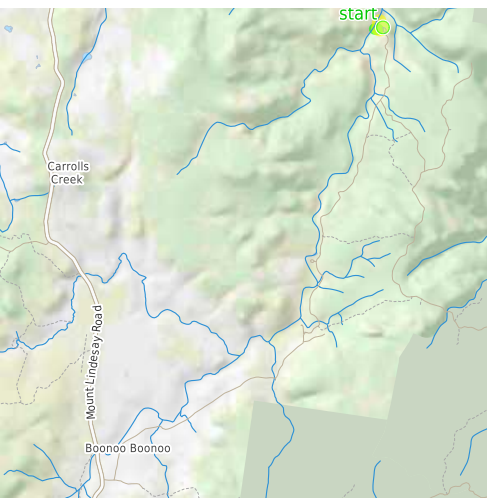
This short return walk in Boonoo Boonoo National Park takes you from Boonoo Boonoo Falls Road to the lookout with great views of the falls. Take a side trip to Rock pools and have a picnic at the picnic area after the walk. Let us begin by acknowledging the Jukembal people, Traditional Custodians of the land on which we travel today, and pay our respects to their Elders past and present.



Class 2 of 6 Clear and well formed track or trail	
Quality of track	Clear and well formed track or trail (2/6)
Gradient	Gentle hills with occasional steps (2/6)
Signage	Clearly signposted (2/6)
Infrastructure	Generally useful facilities (such as fenced cliffs and seats) (2/6)
Experience Required	No experience required (2/6)
Weather	Weather generally has little impact on safety (2/6)

Getting to the start: From Mount Lindesay Road, 7

- Turn on to Boonoo Boonoo Falls Road then drive for 260 m
- Keep left onto Boonoo Boonoo Falls Road and drive for another 13.5 km



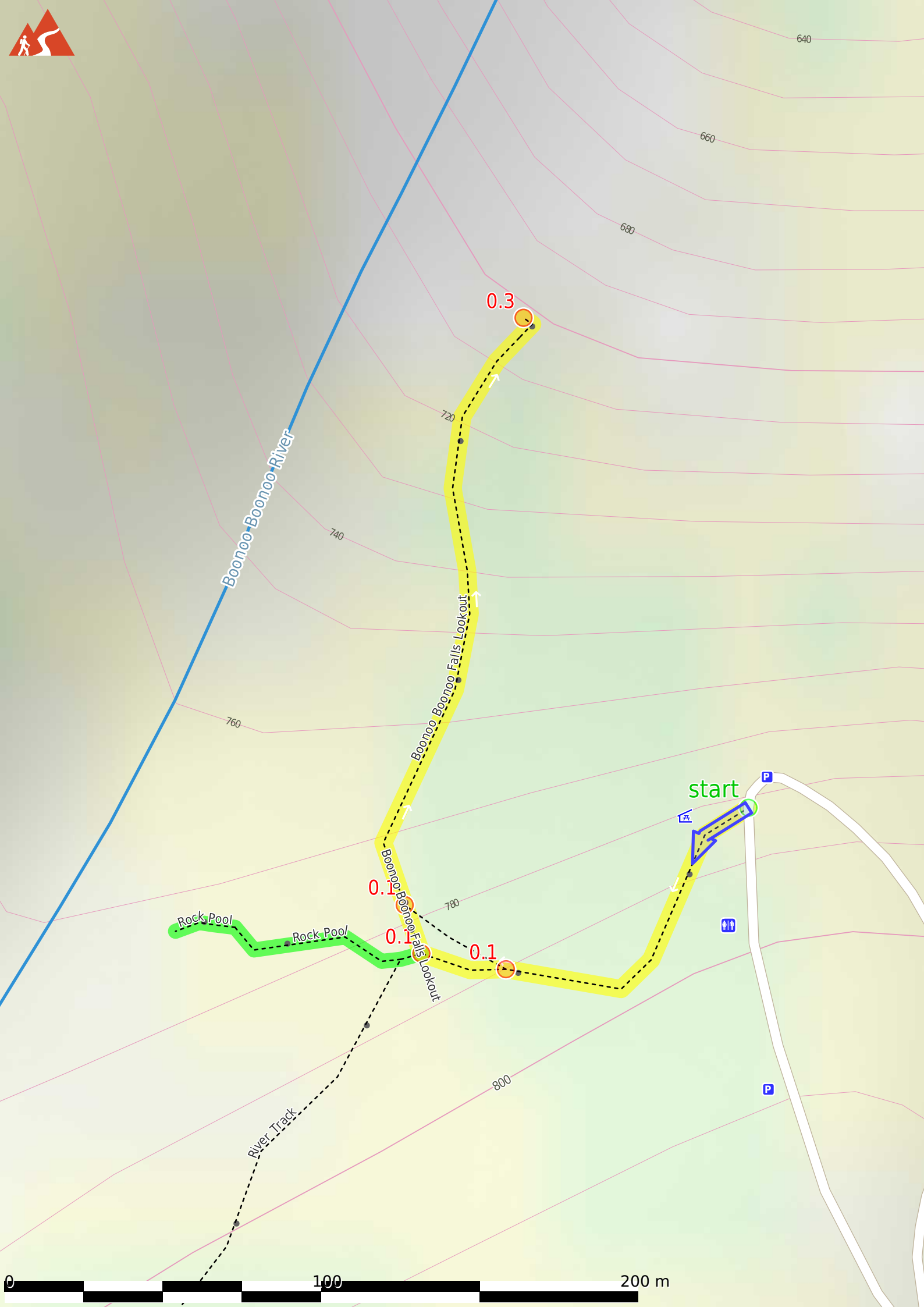
Before you start any journey ensure you;

- Tell someone you trust where you are going and what to do if you are late returning
- Have adequate equipment, supplies, skills & knowledge to undertake this journey safely
- Consider weather forecasts, park/track closures & fire dangers
- Can respond to emergencies & call for help at any point
- Are healthy and fit enough for this journey

If not, change plans and stay safe. It is okay to delay and ask people for help.

Share
Bushwalk.com
[/j/1NMFZY](https://www.bushwalk.com/j/1NMFZY)





Boonoo Boonoo River

start

Rock Pool

Rock Pool

River Track

0.1

0.1

0.1

0.3

Boonoo Boonoo Falls Lookout

Boonoo Boonoo Falls Lookout

Boonoo Boonoo Falls Lookout

760

740

720

700

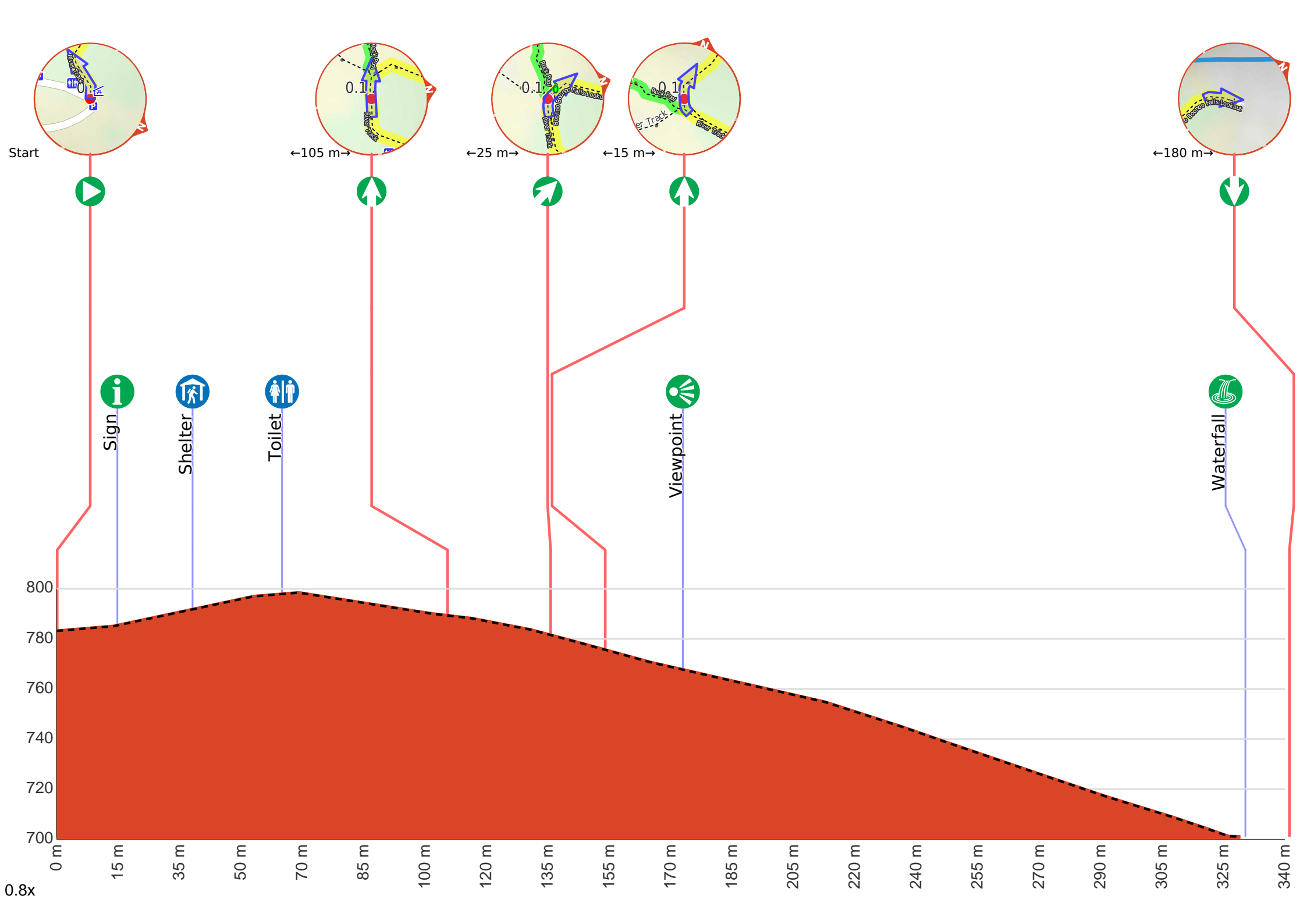
800

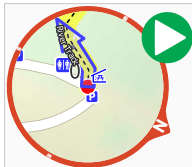
680

660

640

0 100 200 m





Start.



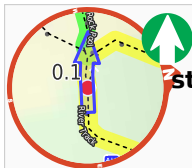
Find the sign at the start.



Find the shelter at the start.

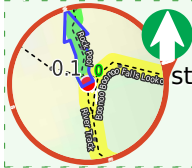


After another 25 m pass the toilet (20 m on your left).



After another 45 m **continue straight.**

Start of an optional side trip: Side trip to Rock pools.



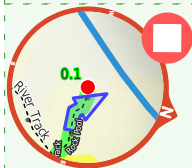
To start this optional side trip continue straight here. **Start.**



After another 7 m **continue straight.**



After 35 m come to the viewpoint (35 m on your right).

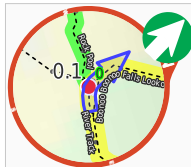


After another 40 m come to the end.

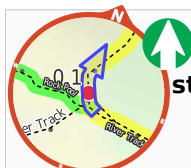


Turn around and retrace your steps back the 85 m to the main route.

Back at the main route ERROR >360 and follow on from the 130 m waypoint.



After another 25 m **veer right.**



After another 15 m **continue straight.**



After another 20 m come to the viewpoint (on your left).



After another 150 m pass the "Boonoo Boonoo Falls" (60 m on your left).



After another 10 m come to "Boonoo Boonoo Falls Lookout".



Turn around here and retrace the main route for 330 m to get back to the start.