



# Camp Mountain Sutton Court Circuit

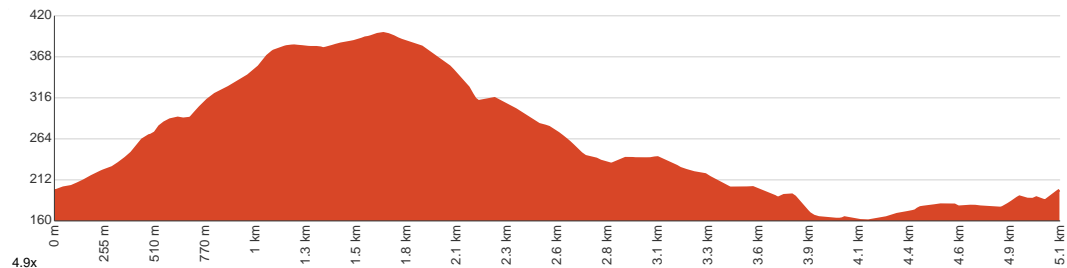
 1 h 45 min to 2 h 45 min

  
5.1 km  
Circuit

  
↑ 275 m  
↓ 275 m

 3  
Moderate track

Starting from South McLean Road, Camp Mountain, this circuit walk takes you to the summit of Camp Mountain via the Sutton Court Track, then loops back to the start via the Dam Track and Link Road Track. There might be a possible creek crossing along Link Road depending on the recent rainfall. Expect stunning views of Brisbane City and Moreton Bay from the lookout. There is a BBQ area with toilets nearby where you can rest and have a quality picnic. The tracks are wide and peacefully quiet most of the time, featuring a refreshing breeze that cools you off. Keep an eye out for bee hives as you make your way through the eucalypt forest. Let us begin by acknowledging the Traditional Custodians of the land on which we travel today, and pay our respects to their Elders past and present.



Class 3 of 6 Formed track, with some branches and other obstacles	
<b>Quality of track</b>	Clear and well formed track or trail (2/6)
<b>Gradient</b>	Short steep hills (3/6)
<b>Signage</b>	Clearly signposted (2/6)
<b>Infrastructure</b>	Generally useful facilities (such as fenced cliffs and seats) (2/6)
<b>Experience Required</b>	No experience required (2/6)
<b>Weather</b>	Weather generally has little impact on safety (2/6)

**Getting to the start:** From Wardell Street, 5

- Turn on to Samford Road, 22 then drive for 5.3 km
- Keep left onto Upper Kedron Road and drive for another 2.1 km
- Turn left onto Cedar Creek Road and drive for another 1.6 km
- Turn right onto Lochinvar Road and drive for another 3.2 km

### Before you start any journey ensure you;

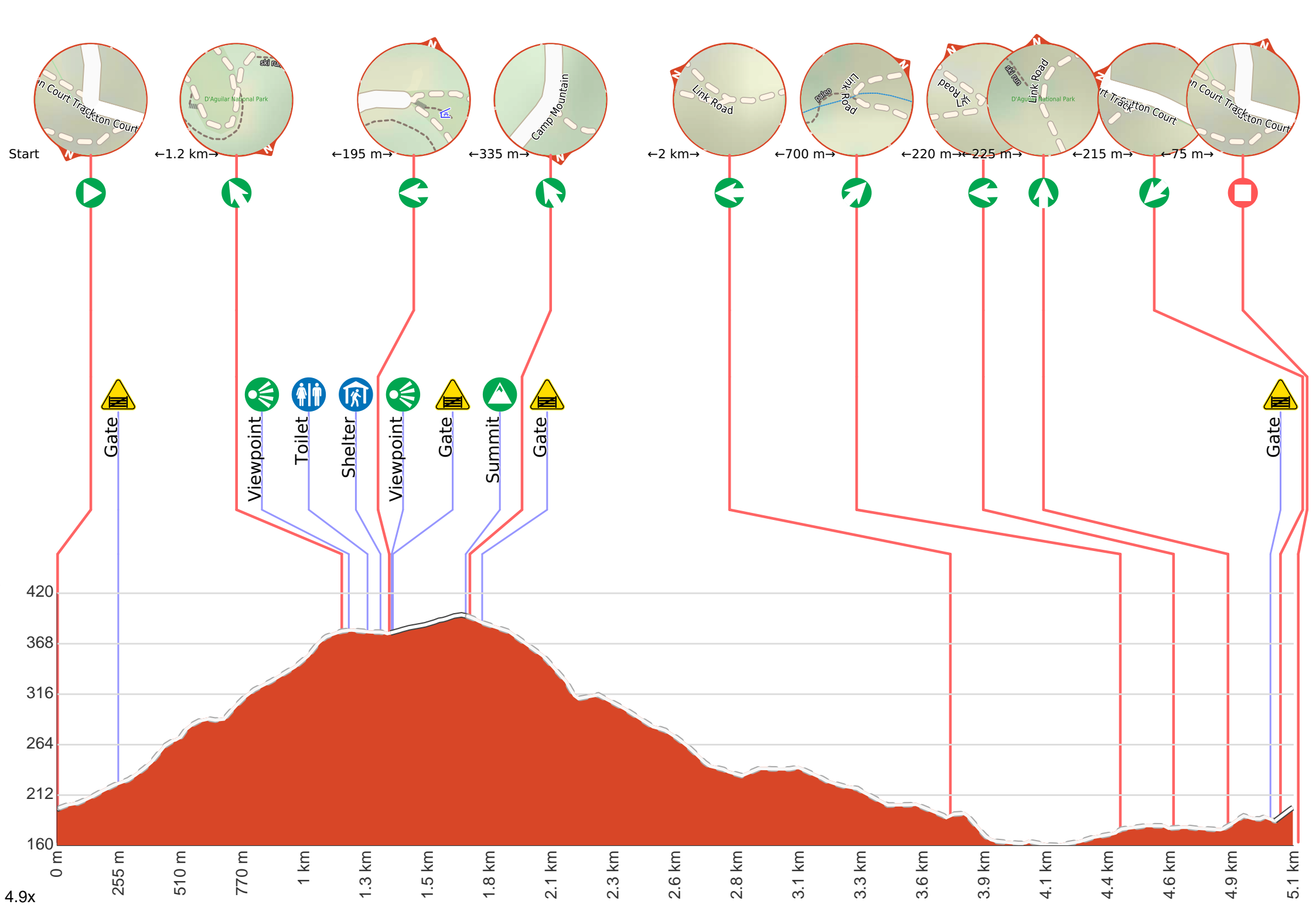
- Tell someone you trust where you are going and what to do if you are late returning
- Have adequate equipment, supplies, skills & knowledge to undertake this journey safely
- Consider weather forecasts, park/track closures & fire dangers
- Can respond to emergencies & call for help at any point
- Are healthy and fit enough for this journey

If not, change plans and stay safe. It is okay to delay and ask people for help.

Share  
[Bushwalk.com](https://bushwalk.com/ij/1VI59R)  
[/ij/1VI59R](https://bushwalk.com/ij/1VI59R)









**Getting started:** From South Mclean Road (meters away from the intersection/merge with Sutton Court), head towards the metal gate along the dirt/gravel path gently uphill. Head over/around the gate to join the Sutton Court Track as you move directly away from the road. Follow the said track as it takes you deeper into the woodland to continue along Camp Mountain Sutton Court Circuit (counterclockwise).




At the intersection of Sutton Court & Sutton Court Track **Start** heading along *Sutton Court* (a residential road).


 After 250 m head through/around the gate.


 After another 230 m (from the Sutton Court Track) **continue straight**, to head along Sutton Court Track.


 After another 630 m (at the intersection of Sutton Court Track & ski run) **continue straight**, to head along Sutton Court Track.

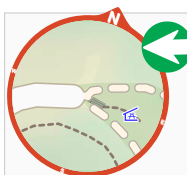


After another 65 m **veer left**.


 After another 30 m come to the viewpoint (10 m on your right).


 After another 75 m pass the toilet (15 m on your left).


 After another 55 m pass the shelter (25 m on your right).





After another 35 m **turn left**.

 After another 10 m come to the "Camp Mountain Lookout" (15 m on your right).


 After another 5 m head through/around the gate.


 After another 65 m (at the intersection of Chainsaw & Camp Mountain) **continue straight**, to head along Camp Mountain.


 After another 240 m pass the "Camp Mountain" (10 m on your left).



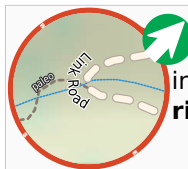
After another 15 m (at the intersection of Camp Mountain & Camp Mountain Track) **veer left**, to head along Camp Mountain Track (a vehicle track).

 After another 50 m head through/around the gate.

 After another 1.3 km (at the intersection of Camp Mountain Track & paleo) **continue straight**, to head along Camp Mountain Track.




After another 610 m (at the intersection of Link Road & Camp Mountain Track) **turn left**, to head along Link Road.




After another 700 m (at the intersection of Link Road & paleo) **veer right**, to head along Link Road.




After another 220 m (from the Link Road) **turn left**, to head along Link Road.




After another 225 m (at the intersection of Link Road & ski run) **continue straight**, to head along Link Road.

 After another 175 m head through/around the gate.



After another 40 m (at the intersection of Sutton Court & Link Road) **turn sharp left**, to head along Sutton Court (a residential road).



After another 75 m come to the end.