



Lyrebird Track

(Bundjalung Country)

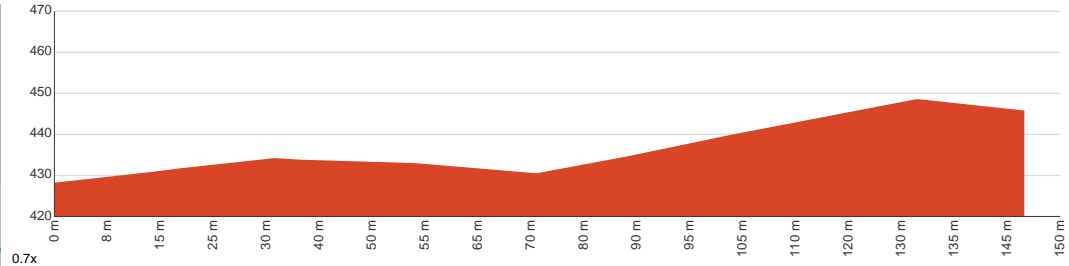
15 min to 45 min

295 m
Return

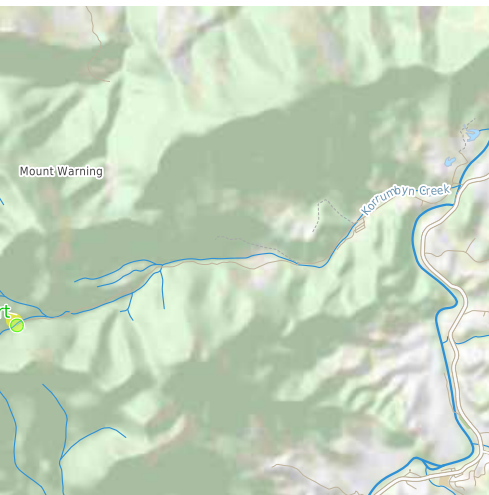
↑ 31 m
↓ 31 m

3
Moderate track

This short return walk that starts from Mount Warning Road will lead you across Breakfast Creek to a Lyrebird Lookout with beautiful views over the Wollumbin National Park. Let us begin by acknowledging the Bundjalung people, Traditional Custodians of the land on which we travel today, and pay our respects to their Elders past and present.



Class 3 of 6 Formed track, with some branches and other obstacles	
Quality of track	Formed track, with some branches and other obstacles (3/6)
Gradient	Short steep hills (3/6)
Signage	Clearly signposted (2/6)
Infrastructure	Limited facilities, not all cliffs are fenced (3/6)
Experience Required	No experience required (2/6)
Weather	Storms may impact on navigation and safety (3/6)



Getting to the start: From Kyogle Road, 32

- Turn on to Mount Warning Road then drive for 335 m
- Turn slight left onto Mount Warning Road and drive for another 5.8 km

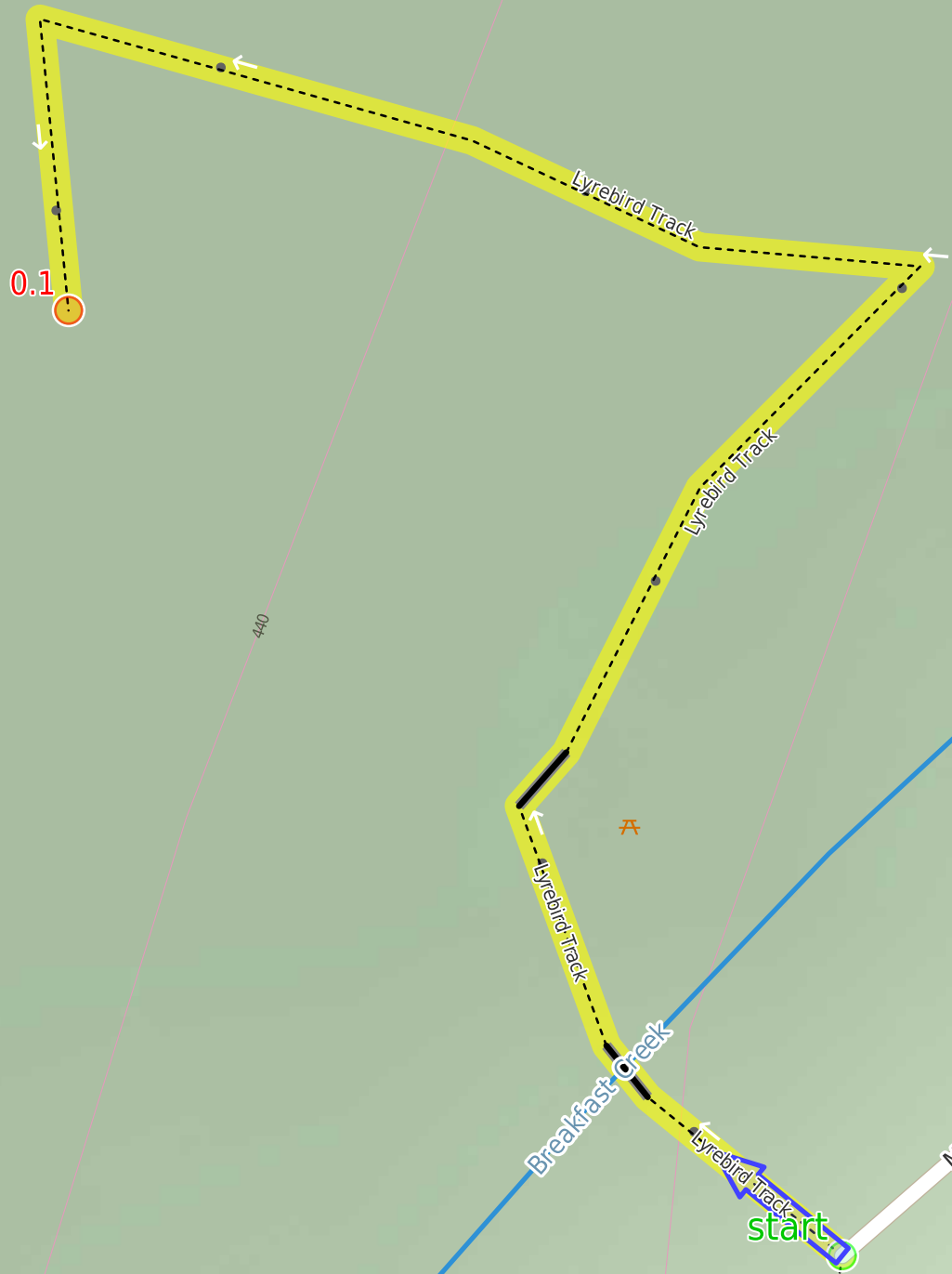
Before you start any journey ensure you;

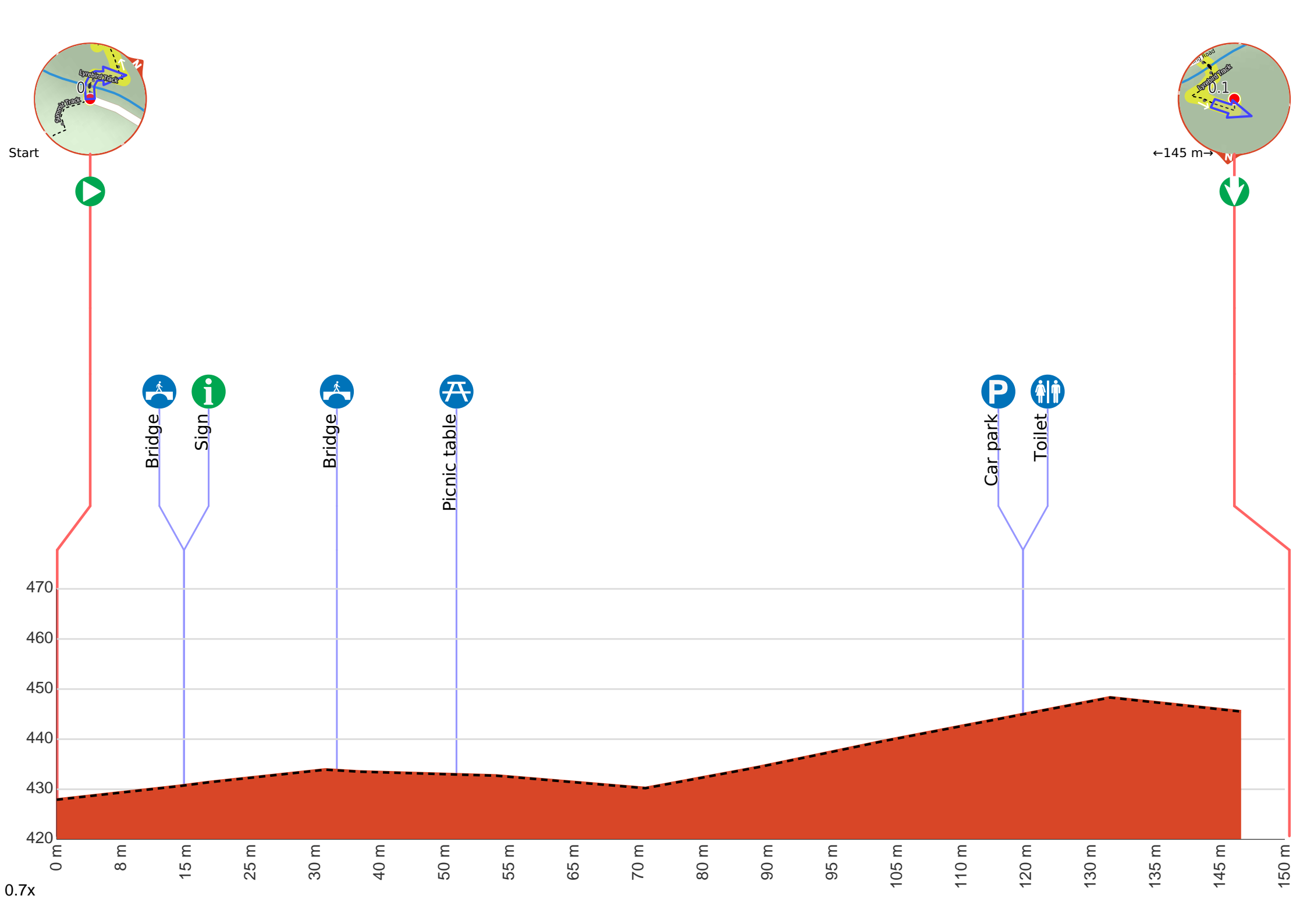
- Tell someone you trust where you are going and what to do if you are late returning
- Have adequate equipment, supplies, skills & knowledge to undertake this journey safely
- Consider weather forecasts, park/track closures & fire dangers
- Can respond to emergencies & call for help at any point
- Are healthy and fit enough for this journey

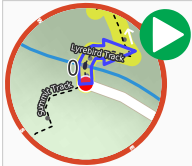
If not, change plans and stay safe. It is okay to delay and ask people for help.

Share
Bushwalk.com
[ij/20RWKY](https://bushwalk.com/ij/20RWKY)









Start.



After another 15 m cross the bridge (about 4 m long)



Then pass the sign (15 m on your left).



After another 20 m cross the bridge (about 4 m long)



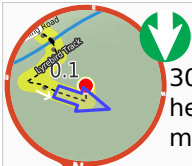
After another 10 m pass the picnic table (7 m on your right).



After another 65 m pass the car park (85 m on your right).



Then pass the toilet (90 m on your right).



(Lyrebird Lookout) Continue another 30 m to find the end. Then turn around here and retrace the main route for 145 m to get back to the start.



"Lyrebird Lookout".

W: www.nationalparks.nsw.gov.au