



Bournda Beach off Bournda Lagoon Road (Yuin Country)

10 min to 20 min

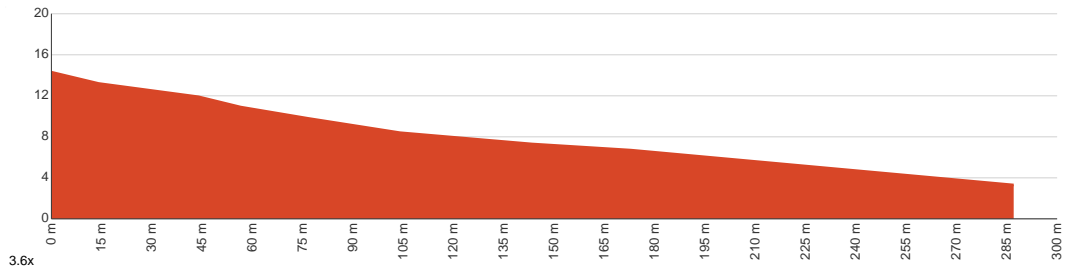
570 m
Return

↑ 11 m
↓ 11 m

3
Moderate track



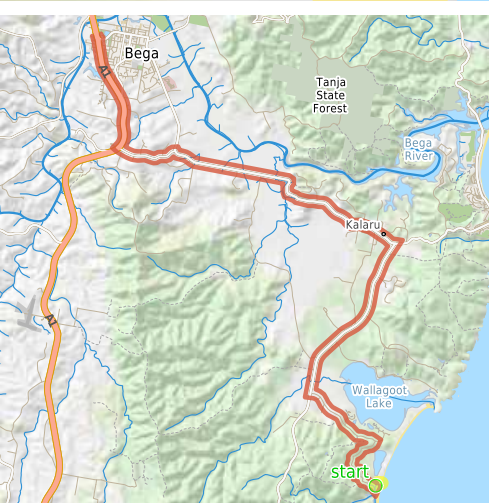
This walk is the most direct route onto Bournda Beach. The walk heads from the car park through the shaded heath to climb over the dunes and onto the beach. This places you on the beach just north of Bournda Lagoon and Island. Let us begin by acknowledging the Yuin people, Traditional Custodians of the land on which we travel today, and pay our respects to their Elders past and present.



Class 3 of 6 Formed track, with some branches and other obstacles	
Quality of track	Formed track, with some branches and other obstacles (3/6)
Gradient	Short steep hills (3/6)
Signage	Directional signs along the way (3/6)
Infrastructure	Limited facilities, not all cliffs are fenced (3/6)
Experience Required	No experience required (1/6)
Weather	Weather generally has little impact on safety (1/6)

Getting to the start: From Princes Highway, A1

- Turn on to Princes Highway, A1 then drive for 4 km
- Turn left onto Kerrisons Lane and drive for another 2.1 km
- Turn right onto Tathra Road and drive for another 8.8 km
- Turn sharp right onto Sapphire Coast Drive, 9 and drive for another 6.2 km
- Turn left onto Bournda Road and drive for another 2.9 km
- Turn right onto Bournda Lagoon Road and drive for another 2.7 km
- Turn sharp left and drive for another 90 m



Before you start any journey ensure you;

- Tell someone you trust where you are going and what to do if you are late returning
- Have adequate equipment, supplies, skills & knowledge to undertake this journey safely
- Consider weather forecasts, park/track closures & fire dangers
- Can respond to emergencies & call for help at any point
- Are healthy and fit enough for this journey

If not, change plans and stay safe. It is okay to delay and ask people for help.

Share
Bushwalk.com
/j/2303AE



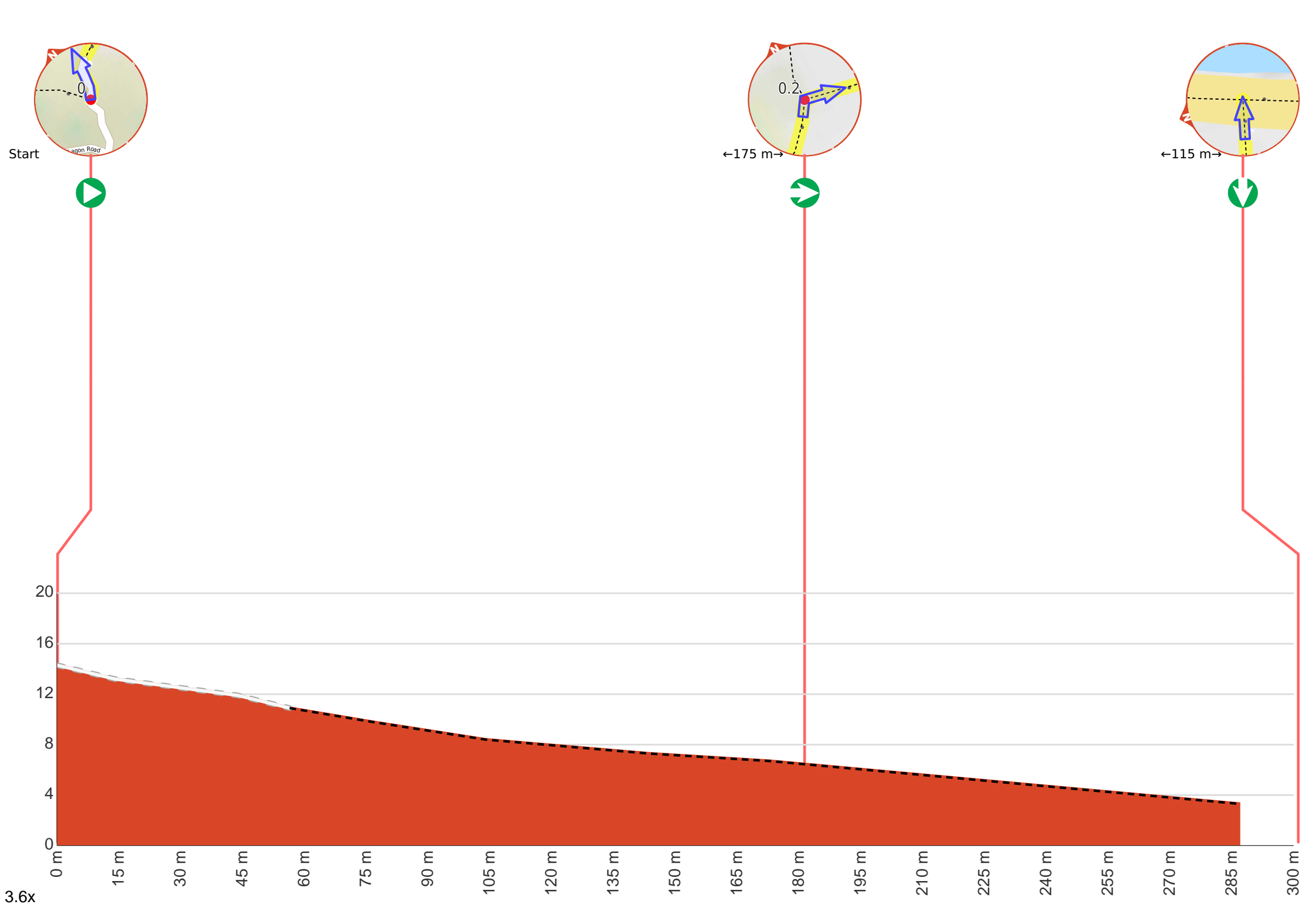


start

0.2

0.3



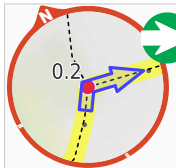


Getting started: From the car park, this walk heads between the trees at the point where three short vertical logs mark the track. The track heads down through the bush to the base of a set of stairs.

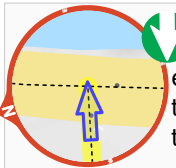
From the intersection, the walk heads up the stairs and over the dune, then down the timber beach steps on the other side. Across the dunes, the walk comes to Bournda Beach.



Start.



After another 175 m **turn right**.



Continue another 115 m to find the end. Then turn around here and retrace the main route for 285 m to get back to the start.