




# Roseville to Chatswood Station via Lane Cove River (Camaraigal Country)

 2 h 15 min to 2 h 30 min

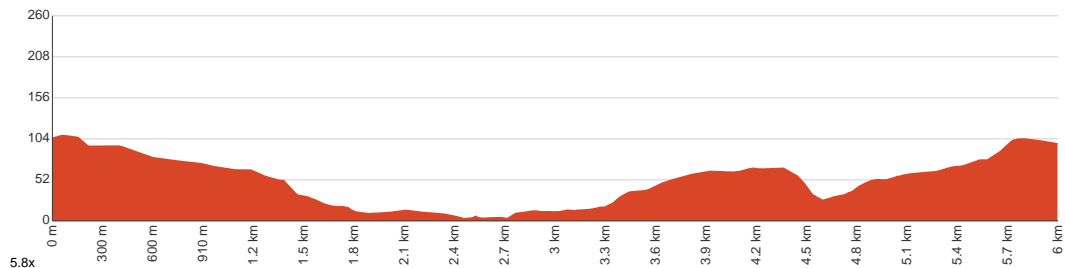
  
6 km  
One way

  
↑ 158 m  
↓ 165 m

 4  
Hard track



This walk takes you down into the v-shaped valleys that run between the houses of Roseville and Chatswood. The walk stays predominantly in the valleys, with many sections on road or footpath. This walk has a surprising amount of bushland which is very close to civilisation. The walk also passes the Lane Cove River Steak and Seafood Restaurant which is a great spot for a lunch break. Let us begin by acknowledging the Camaraigal people, Traditional Custodians of the land on which we travel today, and pay our respects to their Elders past and present.



Class 4 of 6 Rough track, where fallen trees and other obstacles are likely	
<b>Quality of track</b>	Formed track, with some branches and other obstacles (3/6)
<b>Gradient</b>	Very steep (4/6)
<b>Signage</b>	Directional signs along the way (3/6)
<b>Infrastructure</b>	Limited facilities, not all cliffs are fenced (3/6)
<b>Experience Required</b>	No experience required (1/6)
<b>Weather</b>	Weather generally has little impact on safety (1/6)

**Getting to the start:** From Warringah Freeway, M1

- Turn on to Gore Hill Freeway, M1 then drive for 920 m
- Keep right onto Pacific Highway Offramp, M1 and drive for another 3.3 km
- Turn right onto Boundary Street, A38 and drive for another 10 m
- Turn slight right onto Boundary Street, A38 and drive for another 135 m
- Turn left onto Hill Street and drive for another 370 m

**Before you start any journey ensure you;**

- Tell someone you trust where you are going and what to do if you are late returning
- Have adequate equipment, supplies, skills & knowledge to undertake this journey safely
- Consider weather forecasts, park/track closures & fire dangers
- Can respond to emergencies & call for help at any point
- Are healthy and fit enough for this journey

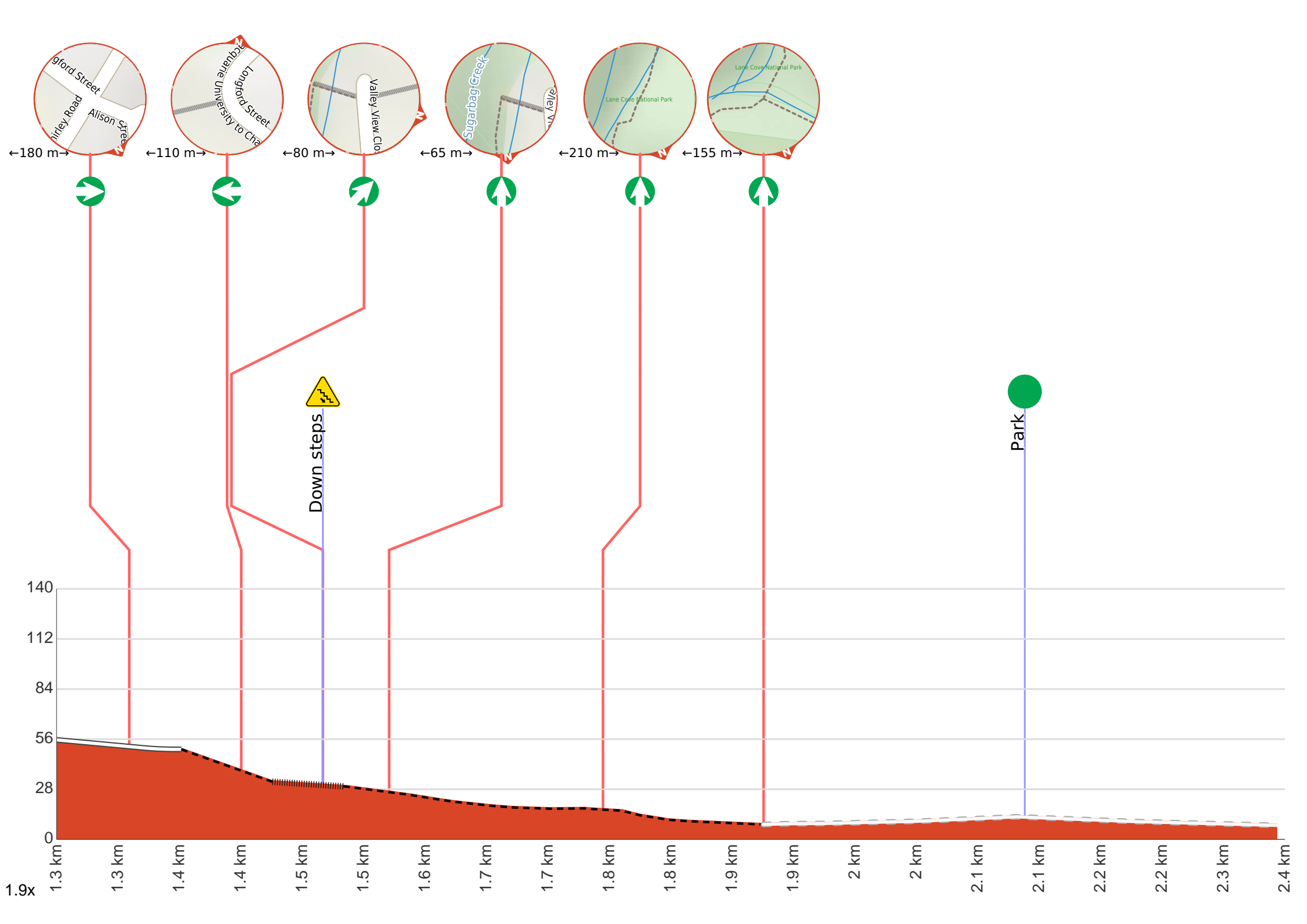
If not, change plans and stay safe. It is okay to delay and ask people for help.

Share  
Bushwalk.com  
[/j/23P1LP](https://bushwalk.com/j/23P1LP)

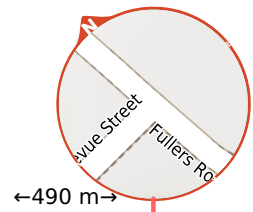






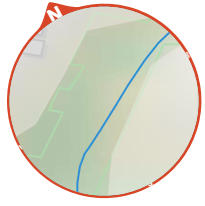






←490 m→





**Getting started:** From the small shop on the bridge over Roseville Station, this walk heads towards the garden shop and the Pacific Highway, keeping the main station to your right. This walk then crosses the highway at the traffic lights and turns right. After about 40 metres (just past 'James Cafe'), this walk turns left into an alleyway. The walk continues down the lane for approximately 50m to then cross Larkin Lane, coming to the top of some steps (on the left of a green power box).

From near the end of Larkin Lane, this walk heads past the green power box and down the pedestrian laneway steps. After approximately 60m, the lane leads down some more steps to find an intersection with another concrete footpath on the other side of Larkin St.

From the intersection, this walk heads down the steps, beside number 4 Larkin St. From the bottom of the steps, the walk heads along the pedestrian alley for about 40m, and then crosses a 60m long bridge. On the other side of the bridge, this walk continues up the alley for about 80m, coming to an intersection with Shirley Rd.







After another 155 m (from the Blue Gum Creek Walking Track) **continue straight**, to head along Blue Gum Creek Walking Track (a vehicle track).



After another 255 m pass the "Fullers Park" (35 m on your right).



After another 330 m head through/around the gate.





Then pass the playground (60 m on your right).



From the Reid Drive **continue straight**, to head along Reid Drive.




Then pass the water tap (40 m on your right).



After another 15 m pass the picnic table (70 m on your right).







About 35 m past the end is a toilet. This toilet is male and female.



About 35 m past the end is "Makoto Bento". This restaurant is wheelchair accessible.

Mo-We 11:30-14:30, 17:30-21:00

Th-Sa 11:30-14:30, 17:30-21:30



About 90 m past the end is a fast-food restaurant.



About 95 m past the end is "Domino's Pizza".



About 75 m past the end is "Krispy Kreme".



About 85 m past the end is "Stone + Peel".