



Wybung Head

(Darkinjung & Guringai Country)

20 min to 40 min

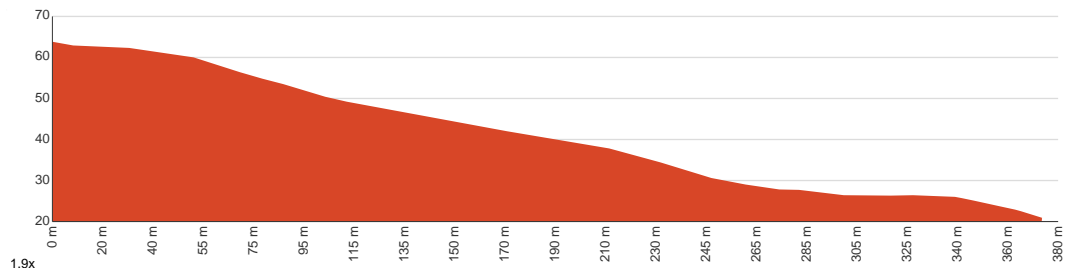
750 m
Return

↑ 43 m
↓ 43 m

3
Moderate track



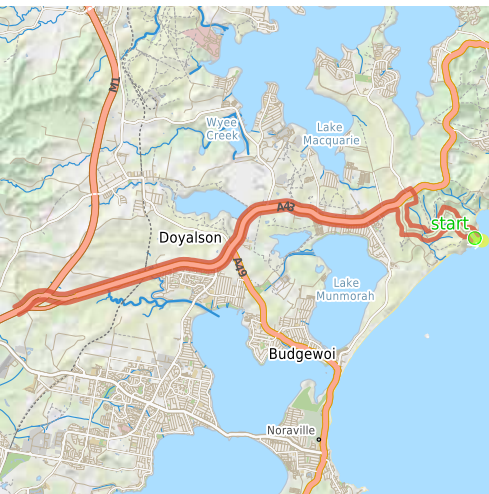
Wybung Head is found at the end of Wybung Head Rd. This walk leads from the car park along a wide trail to the grand views up and down the coast from the end of the headland. A narrow track finishes the walk to the tip of Wybung Head, where there are 270-degree views of the ocean, up and down the coast. There are many large and crumbly cliffs here, please take care. A great spot for whale watching or just enjoying the turbulent ocean views. Let us begin by acknowledging the Darkinjung & Guringai people, Traditional Custodians of the land on which we travel today, and pay our respects to their Elders past and present.



Class 3 of 6 Formed track, with some branches and other obstacles	
Quality of track	Formed track, with some branches and other obstacles (3/6)
Gradient	Gentle hills with occasional steps (2/6)
Signage	Directional signs along the way (3/6)
Infrastructure	Limited facilities, not all cliffs are fenced (3/6)
Experience Required	Some bushwalking experience recommended (3/6)
Weather	Storms may impact on navigation and safety (3/6)

Getting to the start: From Pacific Motorway Onramp

- Turn on to Motorway Link Offramp then drive for 16.5 km
- Turn right onto Kanangra Drive and drive for another 1.7 km
- Turn left onto Campbell Drive and drive for another 670 m
- Continue onto Campbell Drive and drive for another 1.5 km
- Turn right onto Wybung Head Road and drive for another 1.6 km



Before you start any journey ensure you;

- Tell someone you trust where you are going and what to do if you are late returning
- Have adequate equipment, supplies, skills & knowledge to undertake this journey safely
- Consider weather forecasts, park/track closures & fire dangers
- Can respond to emergencies & call for help at any point
- Are healthy and fit enough for this journey

If not, change plans and stay safe. It is okay to delay and ask people for help.


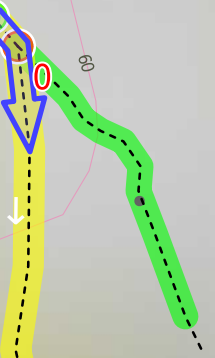
Share
Bushwalk.com
[/j/29ELT6](https://bushwalk.com/j/29ELT6)





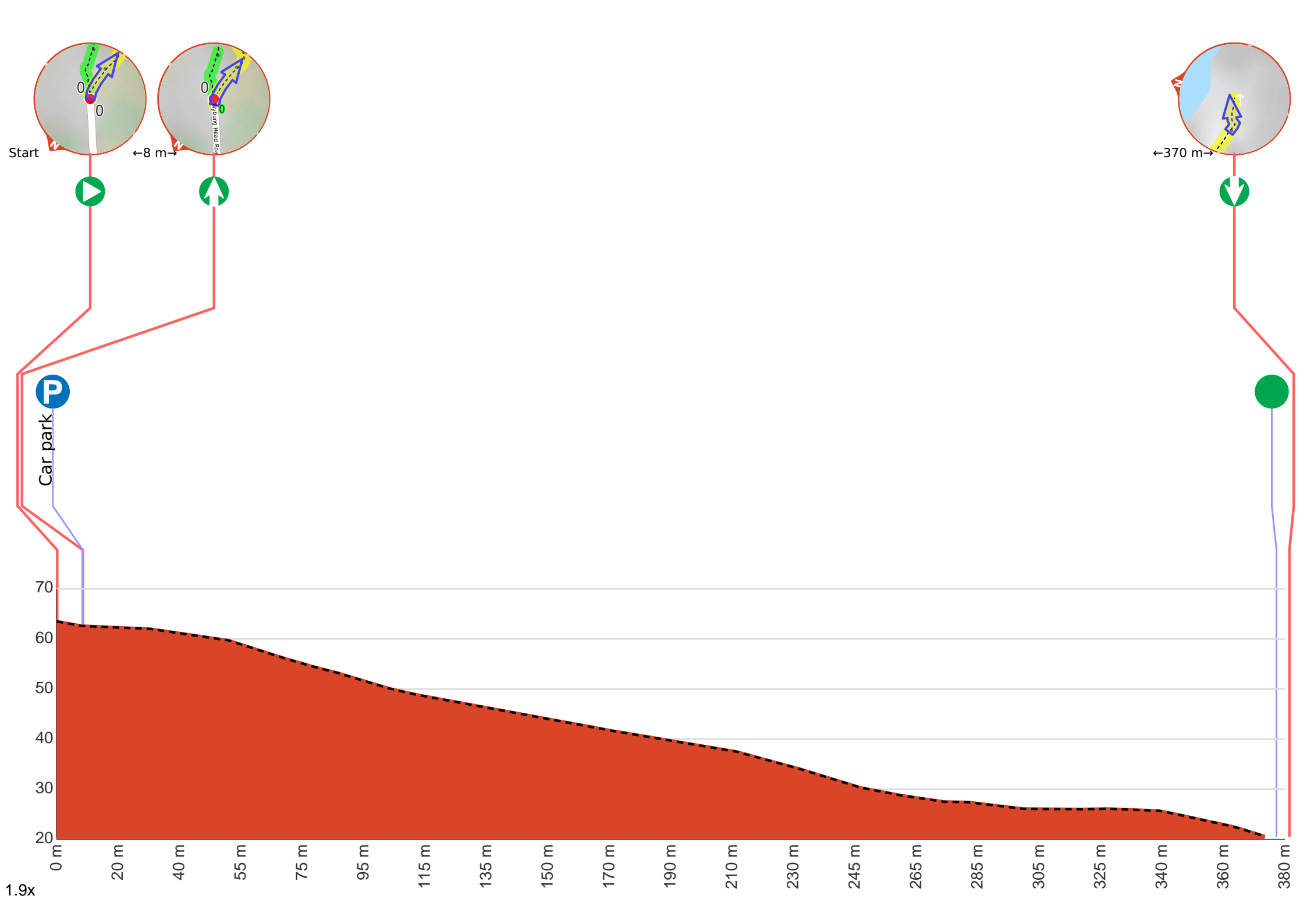
Wybung Head Road

start

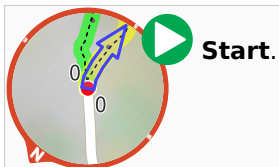


0.4

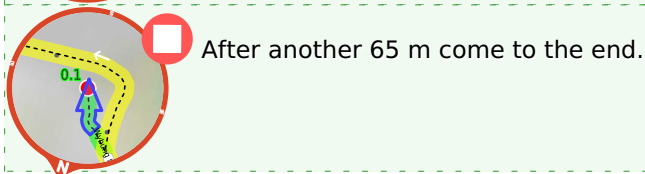
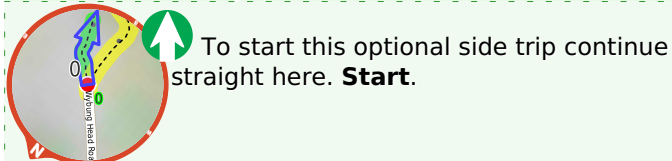




Getting started: From the locked gate at the car park (at the end of Wybung Head Rd), this walk heads downhill along the management trail. The trail soon passes a track (on the left, that leads to the whale watching area), and continues downhill along the wide trail to find the grand ocean views. The trail then bends left and passes along the top of an unfenced cliff. As the trail flattens out, it passes a grassy clearing and ends on the narrow saddle, with views up and down the coast.



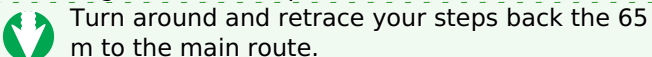
Start of an optional side trip: An optional side trip to Whale watching area.



"Wybung Whale Watching Area".



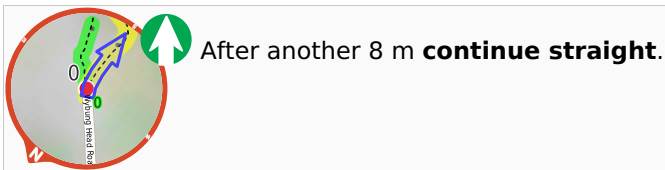
The Wybung Whale Watching Area is a small clearing perched on Wybung Head, just a short walk from the end of Wybung Head Rd. The clearing on the top of the hill provides sweeping views of the ocean. A sign hidden among the scrub provides information about the migrating mammals. There is no shade or wind protection on this exposed grassy knoll, but it does provide a great spot to watch the migration. Northern migration from June to July and southern migration from Sept to Oct.



Turn around and retrace your steps back the 65 m to the main route.



Back at the main route turn sharp left and follow on from the 8 m waypoint.

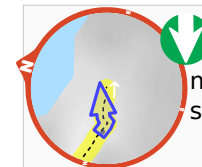


P Find the car park at the start.

After 360 m find the "Wybung Head" (20 m on your right).



Wybung Head is distinct headland found at the end of Wybung Head Rd, and provides great views up and down the coast. Wybung is a local Aboriginal word meaning 'Dangerous Sea'. The narrow headland has sheer unfenced cliffs all around, and sweeping views of the ocean. There is no shade, or protection from the wind. A great spot to enjoy the pounding sea.



Turn around here and retrace the main route for 370 m to get back to the start.