



# Devines Hill and Finchs Line Circuit

(Darug & Darkinjung Country)

 4 h to 4 h 30 min

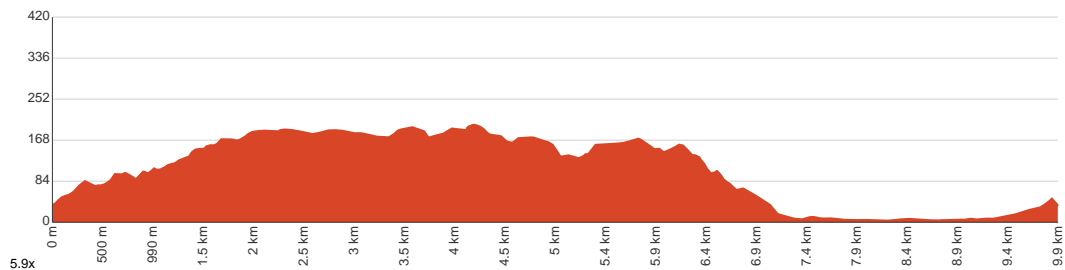
  
9.9 km  
Circuit

  
↑ 386 m  
↓ 385 m

  
Moderate track



A great walk with a mixture of historic remnants of the Old Great North Rd, and some beautiful views over the Hawkesbury river and other valleys. Most of this walk follows parts of the convict built road, and a number of information signs along the way give a good insight into the construction and history of the road, making the walk more interesting. The last section of the walk, along Wisemans Ferry Rd, has some great views of the cliffs above. The historic Thomas James bridge, just before the end of the walk, is the oldest in-use bridge on mainland Australia. Let us begin by acknowledging the Darug & Darkinjung people, Traditional Custodians of the land on which we travel today, and pay our respects to their Elders past and present.



Class 3 of 6 Formed track, with some branches and other obstacles	
Quality of track	Formed track, with some branches and other obstacles (3/6)
Gradient	Short steep hills (3/6)
Signage	Directional signs along the way (3/6)
Infrastructure	Limited facilities, not all cliffs are fenced (3/6)
Experience Required	Some bushwalking experience recommended (3/6)
Weather	Weather generally has little impact on safety (1/6)

**Getting to the start:** From Pacific Motorway, M1

- Turn on to Peats Ridge Road Offramp then drive for 3.8 km
- Keep left onto Cooks Road and drive for another 2.8 km
- Keep left and drive for another 1.4 km
- Keep right and drive for another 410 m
- Turn sharp left onto Popran Road and drive for another 6.4 km
- Turn left onto Wisemans Ferry Road and drive for another 33.5 km
- Continue onto Settlers Road and drive for another 630 m

## Before you start any journey ensure you;

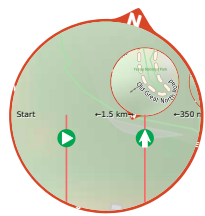
- Tell someone you trust where you are going and what to do if you are late returning
- Have adequate equipment, supplies, skills & knowledge to undertake this journey safely
- Consider weather forecasts, park/track closures & fire dangers
- Can respond to emergencies & call for help at any point
- Are healthy and fit enough for this journey

If not, change plans and stay safe. It is okay to delay and ask people for help.


Share  
[Bushwalk.com](https://bushwalk.com.au/j/2JJ8F2)  
[/j/2JJ8F2](https://bushwalk.com.au/j/2JJ8F2)







**Getting started:** From the car park and intersection on Wisemans Ferry Rd (about 500m west of the car ferry), the walk passes around a gate, passes an information sign, and follows the 'Old Great North Road' up the hill. This section of the walk winds up the hill, passing numerous cuttings and retaining walls built with convict labour. There are several information signs on the way, making the walk more interesting. The walk then arrives at the signposted "Hangman's Rock".





After 40 m find the "Finchs Line lookout" (6 m on your left).



This informal, unfenced (and unnamed) lookout is just off the walking track along the historic Finchs Line Road, near Wisemans Ferry, NSW. There are beautiful views down across the Hawkesbury river and Wisemans Ferry township from here.



After another 4 m come to the end.



Turn around and retrace your steps back the 45 m to the main route.



Back at the main route turn right and follow on from the 4.1 km waypoint.



After another 1.9 km (from the Finchs Line) **turn left**, to head along Finchs Line.



After another 1.2 km find the "Finchs Line viewpoint" (20 m on your right).



This informal, unfenced (and unnamed) lookout is on the trail along the historic Finchs Line Rd near Wisemans Ferry, NSW. The viewpoint sits on a beautiful outcrop of boulders and provides stunning views down across the Hawkesbury river and Wisemans Ferry township.



After another 700 m come to the viewpoint.



After another 1.4 km (at the intersection of Wisemans Ferry Road & Finchs Line) **continue straight**, to head along Wisemans Ferry Road (a road).



After another 30 m (from the Wisemans Ferry Road) **continue straight**, to head along Wisemans Ferry Road.



After another 1.9 km pass the toilet (10 m on your left).



At the intersection of Wisemans Ferry Road & Old Northern Road **continue straight**, to head along Wisemans Ferry Road.



After another 550 m cross the Thomas James Bridge (about 20 m long)



Then find the "Thomas James Bridge" (5 m on your right).



The historic Thomas James Bridge is on Wisemans Ferry Rd, NSW. This is the oldest in-use bridge on mainland Australia (Tasmania has older bridges) and is one of several convict built bridges along the Old Great North Road. The bridge was built during 1830 (the timber deck is more recent) and was named after the overseer of 'Road Party 25' which built the bridge.



After another 60 m pass the car park (9 m on your left).



After another 15 m come to the end.