



Mount Grenfell Art Site Walk

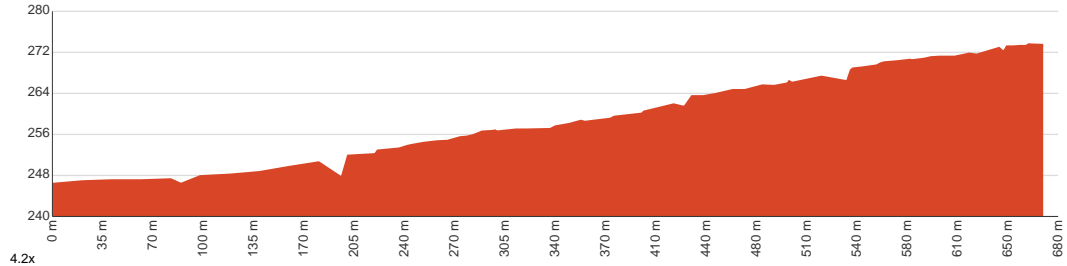
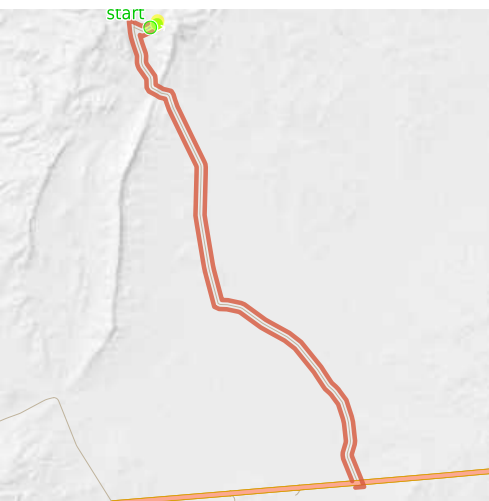
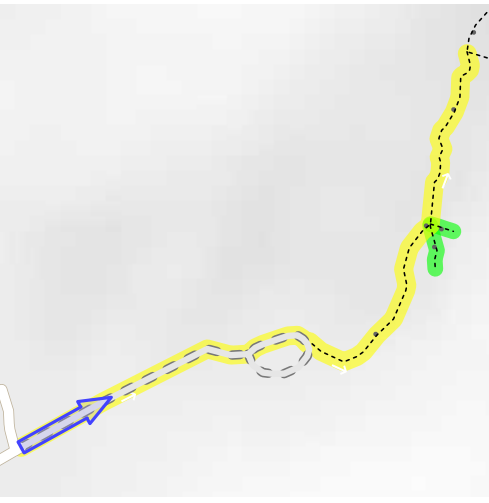
 1 h 30 min to 2 h 30 min


1.3 km
Return


↑ 28 m
↓ 28 m

 3
Moderate track

Starting from the parking and picnic area this short return walk will reward you with astonishing colourful Aboriginal rock art on the rocky overhangs, created by the Ngiyampaa People. Let us begin by acknowledging the Traditional Custodians of the land on which we travel today, and pay our respects to their Elders past and present.



Class 3 of 6 Formed track, with some branches and other obstacles	
Quality of track	Formed track, with some branches and other obstacles (3/6)
Gradient	Short steep hills (3/6)
Signage	Directional signs along the way (3/6)
Infrastructure	Limited facilities, not all cliffs are fenced (3/6)
Experience Required	No experience required (2/6)
Weather	Storms may impact on navigation and safety (3/6)

Getting to the start: From Barrier Highway, A32, Cobar Shire Council.

- Turn on to Pulpulla Road then drive for 30.9 km
- Turn right and drive for another 1 km

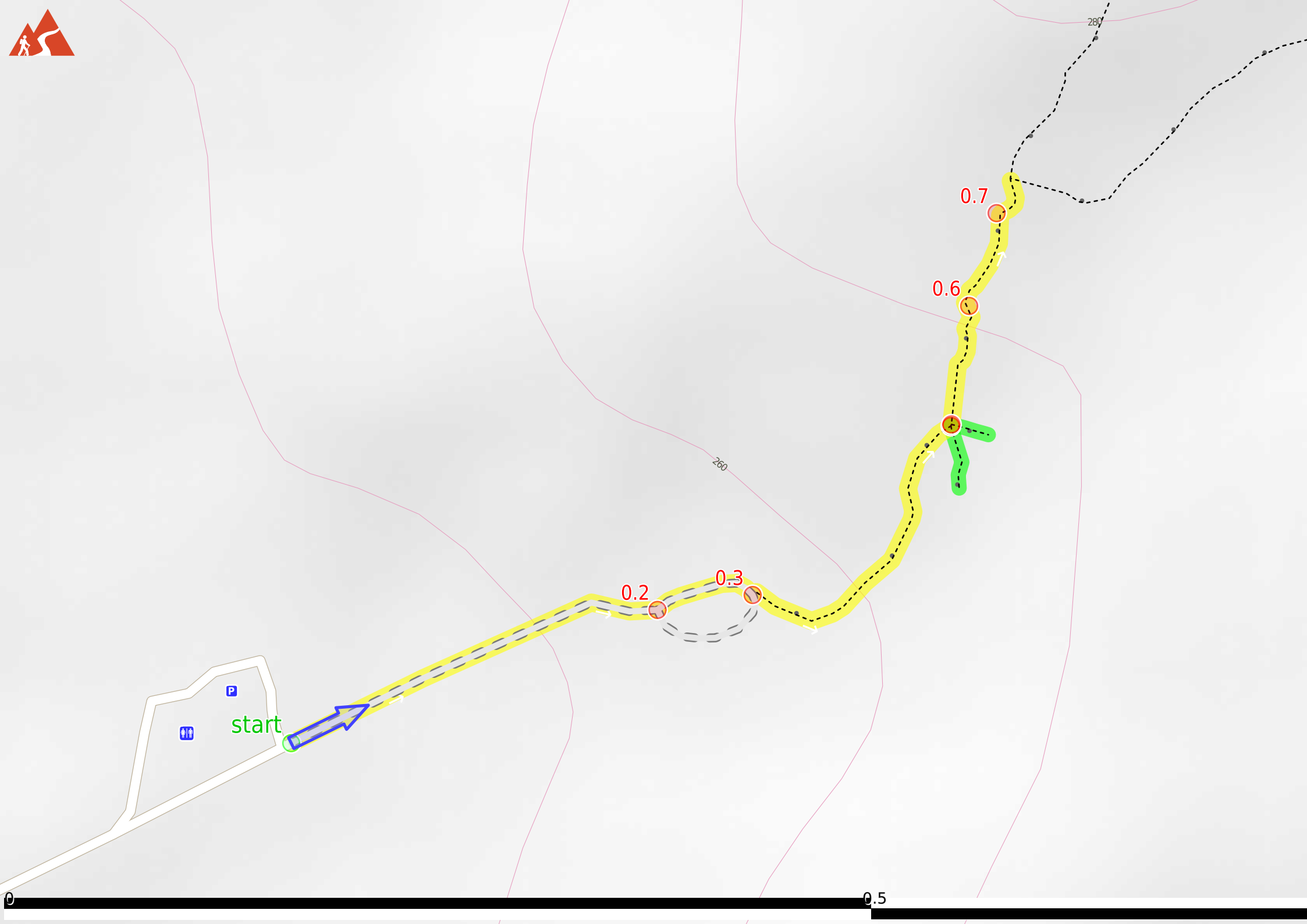
Before you start any journey ensure you;

- Tell someone you trust where you are going and what to do if you are late returning
- Have adequate equipment, supplies, skills & knowledge to undertake this journey safely
- Consider weather forecasts, park/track closures & fire dangers
- Can respond to emergencies & call for help at any point
- Are healthy and fit enough for this journey

If not, change plans and stay safe. It is okay to delay and ask people for help.

Share
[Bushwalk.com](https://bushwalk.com/ij/2NSD7U)
[ij/2NSD7U](https://bushwalk.com/ij/2NSD7U)





start

P



0.2

0.3

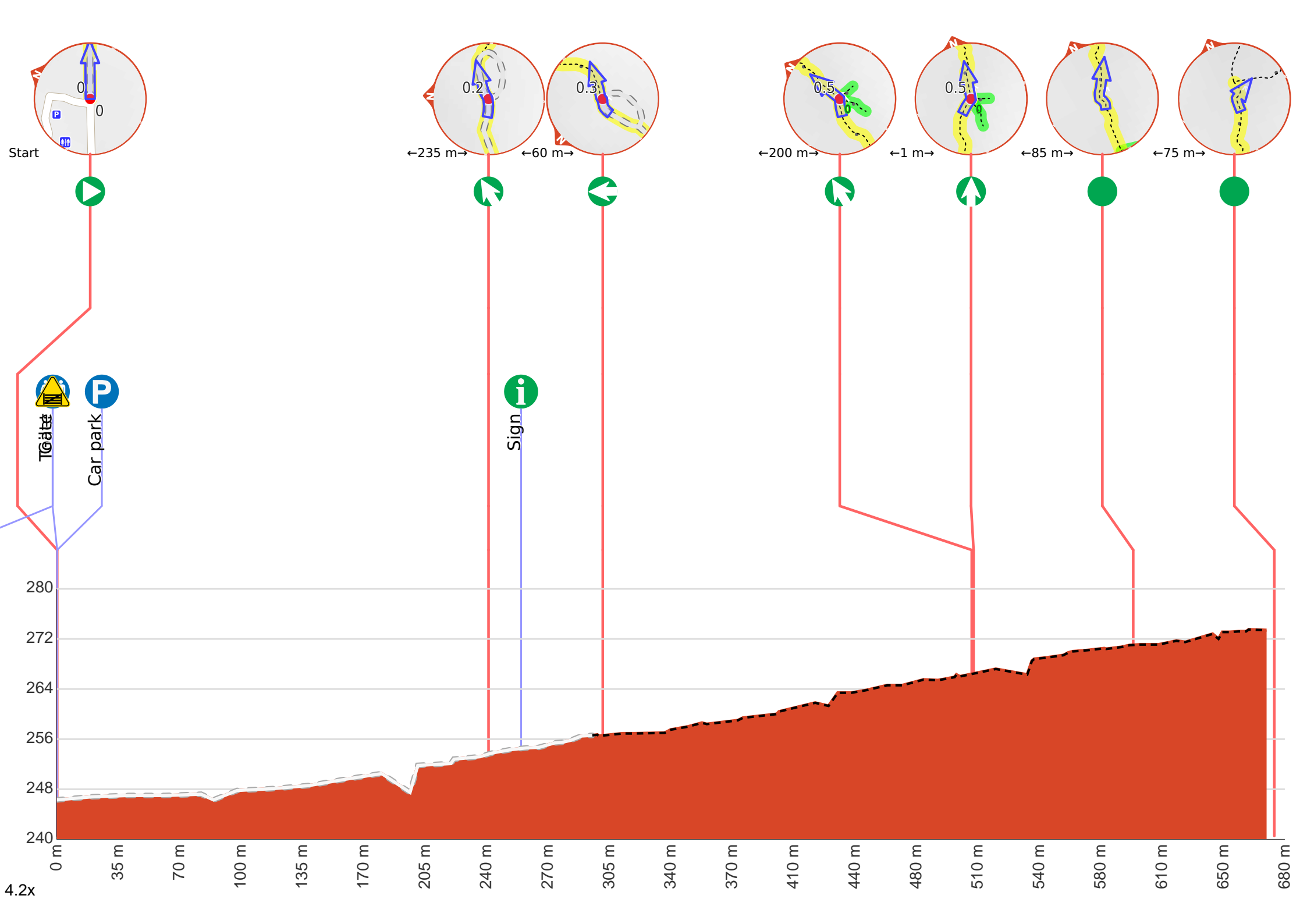
0.6

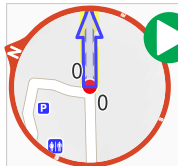
0.7

260

280

0.5





Start.



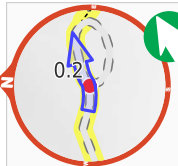
There is a toilet (about 60 m back from the start).



Find the gate at the start.



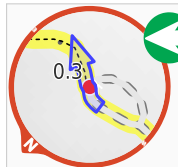
Find the Parking for Mount Grenfell art sites at the start.



After another 235 m **veer left.**

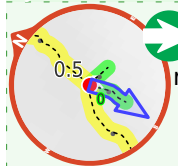


After another 20 m pass the "Mount Grenfell Art Site information" (9 m on your left).
W:en.wikipedia.org

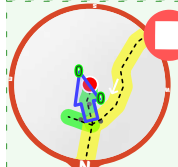


After another 45 m **turn left.**

Start of an optional side trip: This side trip takes you to Art site 1.



To start this optional side trip turn right here. **Start.**



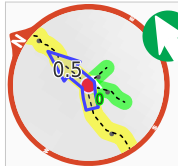
After another 40 m come to the end.



Turn around and retrace your steps back the 40 m to the main route.

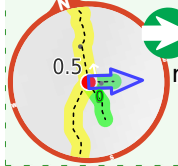


Back at the main route continue straight and follow on from the 500 m waypoint.

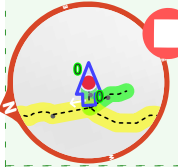


After another 200 m **veer left.**

Start of an optional side trip: This side trip takes you to another art site nearby.



To start this optional side trip turn right here. **Start.**



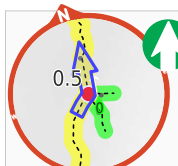
After another 20 m come to the end.



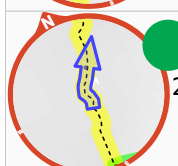
Turn around and retrace your steps back the 20 m to the main route.



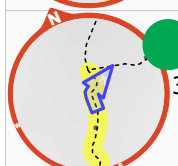
Back at the main route turn right and follow on from the 500 m waypoint.



After another 1 m **continue straight.**



After another 85 m find the "Art site 2" (on your right).



After another 75 m find the "Art site 3" (on your left).



Turn around here and retrace the main route for 670 m to get back to the start.