



End Peak Walking Track

(Gumbaynggirr Country)

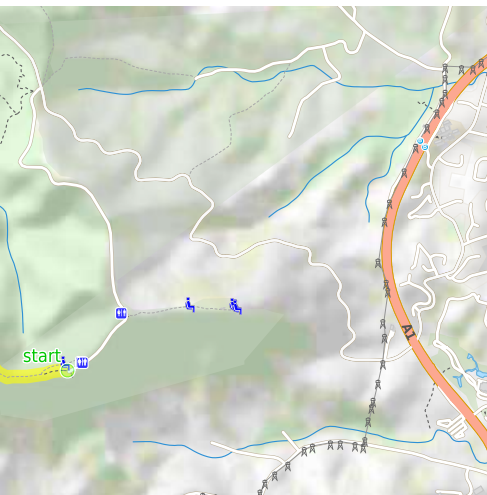
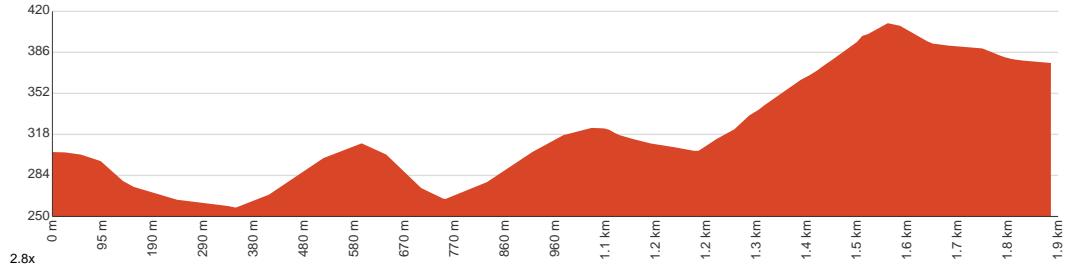
1 h 45 min to 2 h 30 min

3.8 km
Return

↑ 362 m
↓ 362 m

4
Hard track

Starting from Sealy Lookout parking area, this return walk in Ulidarra National Park leads you to the highest point of the national park for some views over Coffs Harbour. Let us begin by acknowledging the Gumbaynggirr people, Traditional Custodians of the land on which we travel today, and pay our respects to their Elders past and present.



Class 4 of 6 Rough track, where fallen trees and other obstacles are likely	
Quality of track	Rough track, where fallen trees and other obstacles are likely (4/6)
Gradient	Short steep hills (3/6)
Signage	Minimal directional signs (4/6)
Infrastructure	Limited facilities (such as cliffs not fenced, significant creeks not bridged) (4/6)
Experience Required	Moderate level of bushwalking experience recommended (4/6)
Weather	Foretasted & unexpected storms and severe weather may impact on navigation and safety (4/6)

Getting to the start: From Pacific Highway, A1

- Turn on to then drive for 530 m
- Turn left onto Bruxner Park Road and drive for another 3.7 km
- Turn sharp left onto Sealy Lookout Drive and drive for another 2.2 km

Before you start any journey ensure you;

- Tell someone you trust where you are going and what to do if you are late returning
- Have adequate equipment, supplies, skills & knowledge to undertake this journey safely
- Consider weather forecasts, park/track closures & fire dangers
- Can respond to emergencies & call for help at any point
- Are healthy and fit enough for this journey

If not, change plans and stay safe. It is okay to delay and ask people for help.

Share
Bushwalk.com
[/j/2PPON8](https://bushwalk.com/j/2PPON8)





220

260

Sealy Lookout Drive

Bucea Bucea Creek

1.9

1.6

End Peak

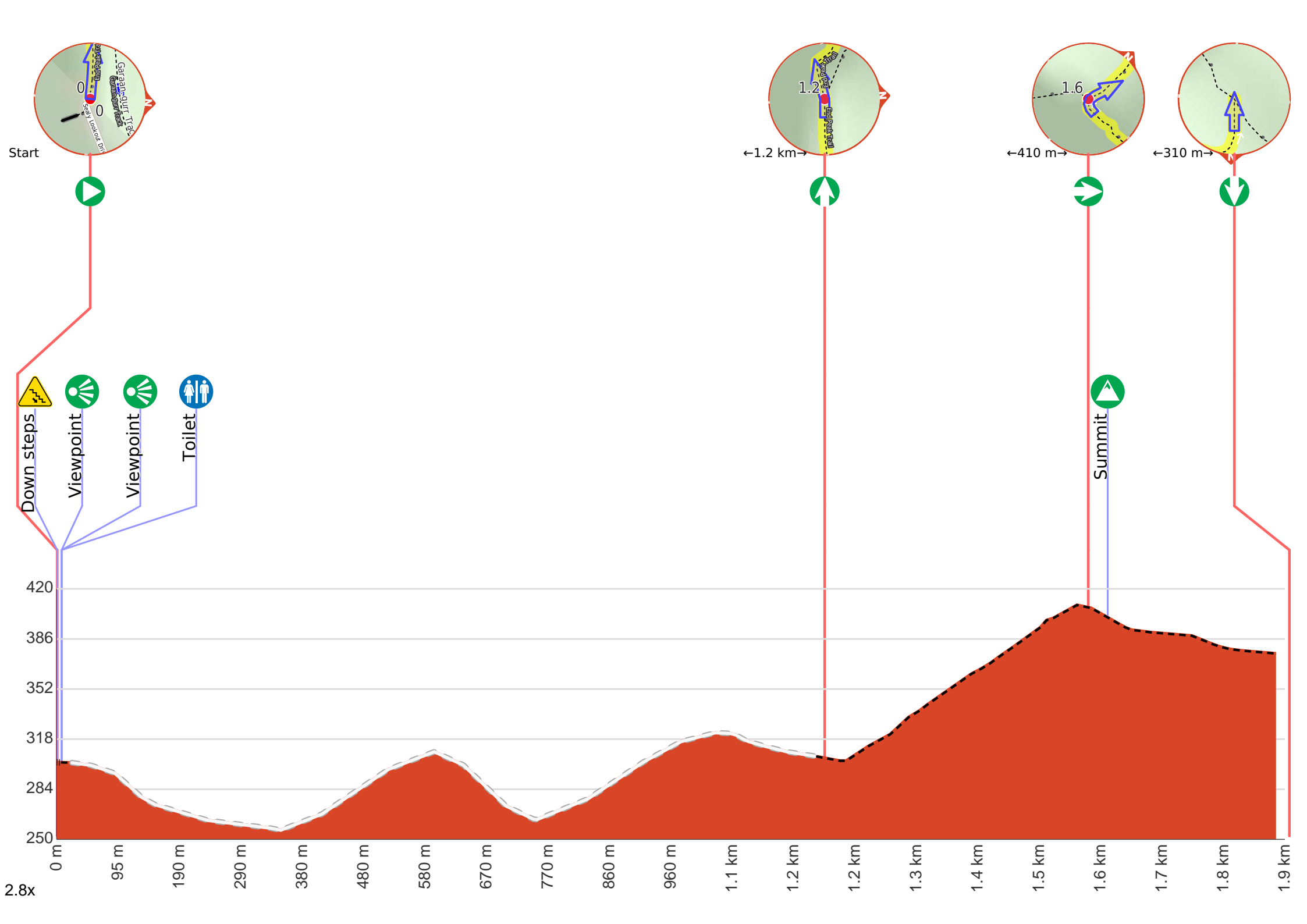
1.2

start

Treefern Creek

0 0.5 1 km







Start.



Then head down the steps (about 7 m long)



Find the Sealy Lookout at the start.



Find the The Forest Sky Pier at the start.



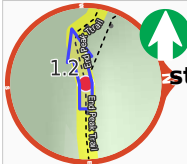
Find the toilet at the start.



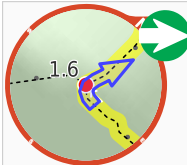
After another 145 m **continue straight.**



After another 820 m **continue straight.**



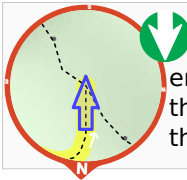
After another 210 m **continue straight.**



After another 410 m **turn right.**



After another 30 m pass the summit (55 m on your left).



Continue another 280 m to find the end. Then turn around here and retrace the main route for 1.9 km to get back to the start.