



Stacey's Track Loop

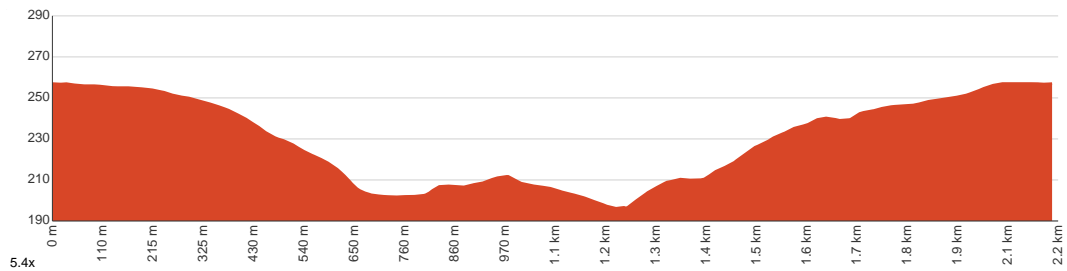
30 min to 1 h
 15 min to 30 min

2.1 km
Circuit

↑ 73 m
↓ 73 m

3
Moderate track

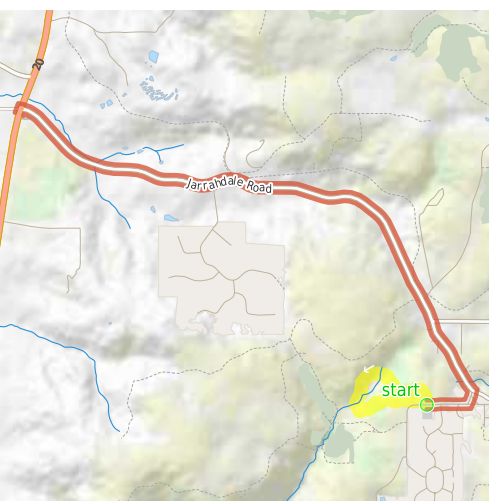
Starting from the car park opposite the Jarrahdale Cemetery on Atkins Street, Jarrahdale, this walk takes you on a short circuit within Serpentine National Park via Stacey's Track. Stacey's Track is one of the underrated walks in the area. The easy 2km loop winds through beautiful jarrah forest and over several bridges that cross Gooralong Brook, with wildflowers and lush green foliage lining the trail. Kangaroos, echidnas and plenty of birdlife can often be spotted along the way. The trail descends towards Gooralong Brook, crossing over the first bridge and heading along the boardwalk that passes the marshy area. After crossing the second bridge, the trail starts to ascend gradually through the forest, returning to the starting point to complete the loop. This is an easy walk along mostly well-formed dirt trails, with some loose gravel, slightly overgrown sections, and a few little hills. The trail is well-signposted, set up to be done in an anti-clockwise direction following the triangular markers, with 10 numbered posts highlighting points of interest or directional changes. This gorgeous walk is best experienced in winter and spring as the brook is not dry, and there are heaps of wildflowers around. Let us begin by acknowledging the Traditional Custodians of the land on which we travel today, and pay our respects to their Elders past and present.



Class 3 of 6 Formed track, with some branches and other obstacles	
Quality of track	Formed track, with some branches and other obstacles (3/6)
Gradient	Gentle hills with occasional steps (2/6)
Signage	Clearly signposted (2/6)
Infrastructure	Limited facilities, not all cliffs are fenced (3/6)
Experience Required	No experience required (2/6)
Weather	Storms may impact on navigation and safety (3/6)

Getting to the start: From South Western Highway, 22, 206

- Turn on to Jarrahdale Road, 22, 206 then drive for 6.3 km
- Turn right onto Oak Way and drive for another 155 m
- Turn right onto Atkins Street and drive for another 440 m



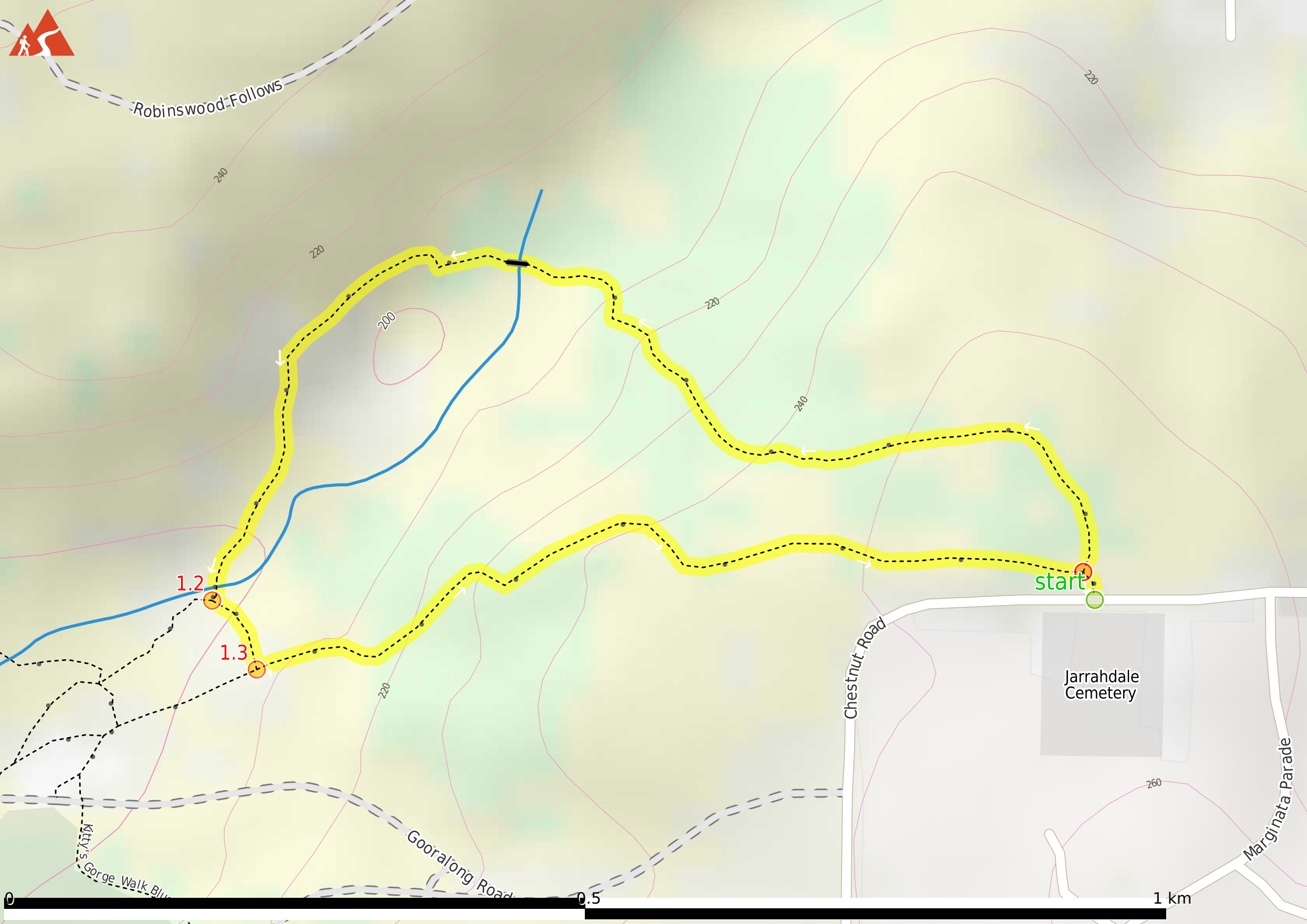
Before you start any journey ensure you;

- Tell someone you trust where you are going and what to do if you are late returning
- Have adequate equipment, supplies, skills & knowledge to undertake this journey safely
- Consider weather forecasts, park/track closures & fire dangers
- Can respond to emergencies & call for help at any point
- Are healthy and fit enough for this journey

If not, change plans and stay safe. It is okay to delay and ask people for help.

Share
[Bushwalk.com](https://bushwalk.com/ij/3DCM10)
[/ij/3DCM10](https://bushwalk.com/ij/3DCM10)





Robinswood Follows

1.2

1.3

start

Jarrahdale Cemetery

Chestnut Road

Gooralong Road

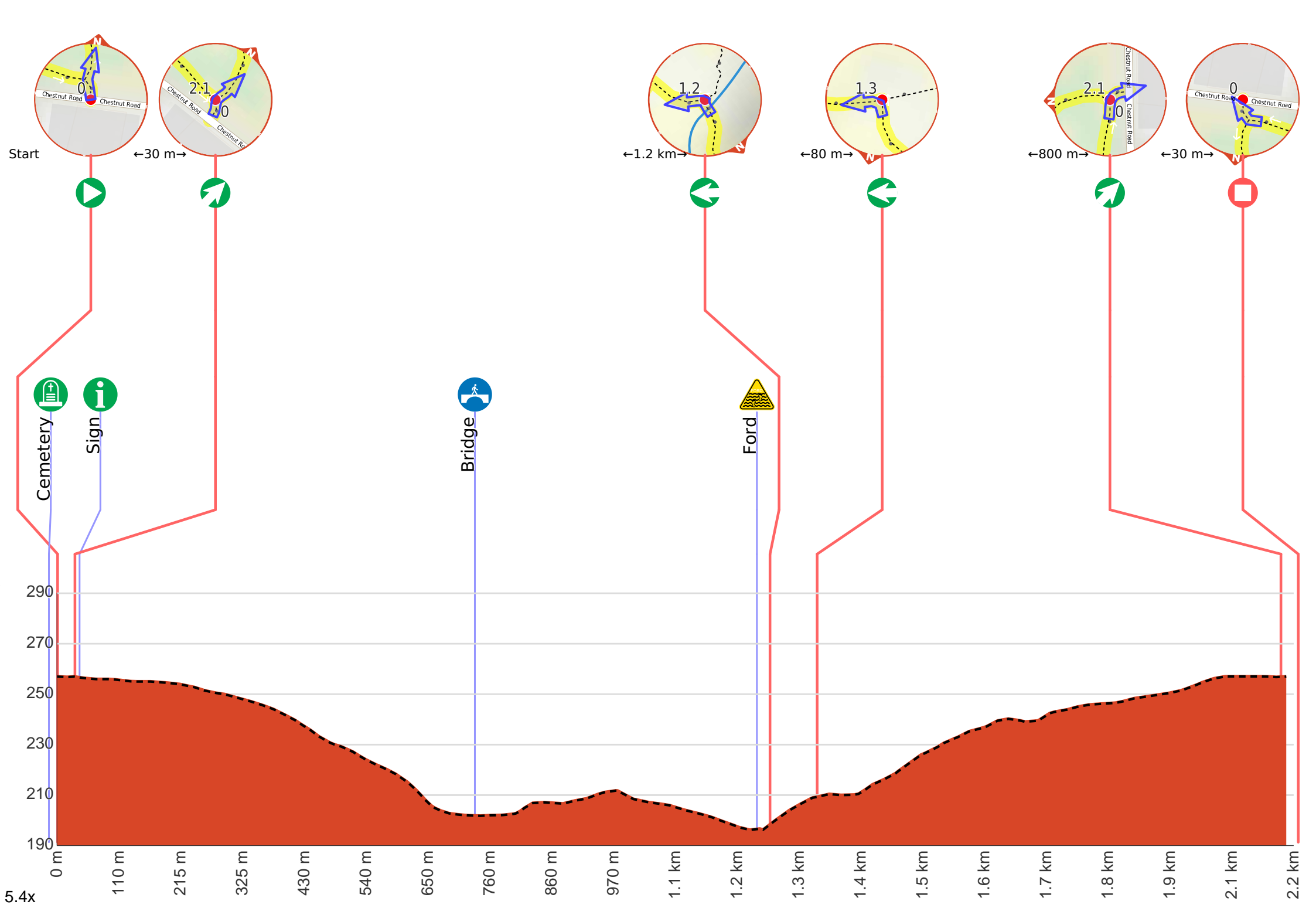
Marginata Parade

0.5

1 km

0

Kitty's Gorge Walk Blue



Getting started: From the carpark opposite the Jarrahdale Cemetery on Atkins Street, Jarrahdale, head along the dirt track through the bushes, marked with a red 'Serpentine Trails' sign at the carpark. After reaching the sheltered informative display, head along the dirt trail to the right and continue the Stacey's Track Loop(counter-clockwise). This is the signposted direction of travel.



Start.



Jarrahdale Cemetery (about 15 m back from the start).



Find the sign at the start.



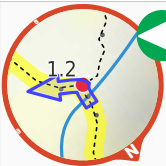
Veer right.



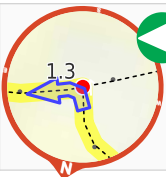
After another 690 m cross the bridge (about 15 m long)



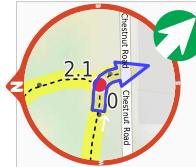
After another 470 m cross the ford (about 15 m long)



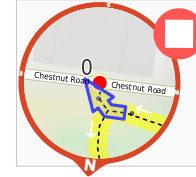
After another 6 m **turn left.**



After another 80 m **turn left.**



After another 800 m **veer right.**



After another 30 m come to the end.