



Nepean Lookout

(Dharug & Gundungurra Country)

25 min to 30 min

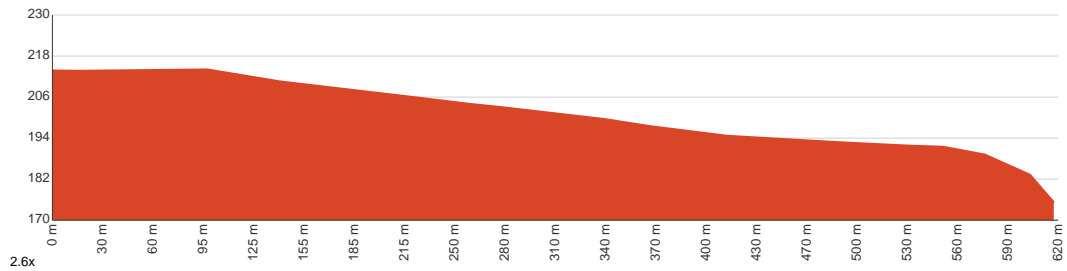
1.2 km
Return

↑ 39 m
↓ 39 m

3
Moderate track

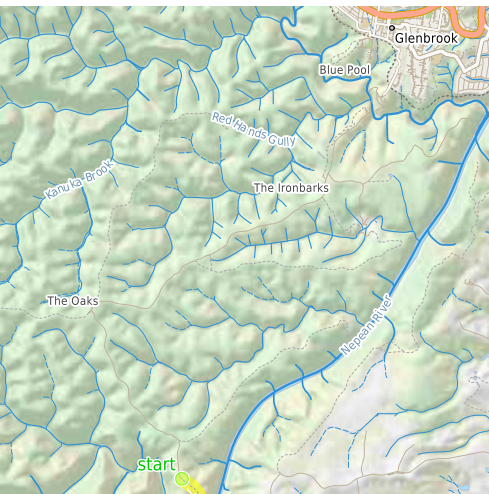


This walk is along the old road, which is now a management trail, making navigation easy. The walk brings you to the top of the Nepean Gorge escarpment, with great views up and down the gorge. This is a short walk after a fairly long drive, but if you are in the area, it is well worth getting the car dirty. The lookout is not fenced. Let us begin by acknowledging the Dharug & Gundungurra people, Traditional Custodians of the land on which we travel today, and pay our respects to their Elders past and present.



Class 3 of 6 Formed track, with some branches and other obstacles	
Quality of track	Clear and well formed track or trail (2/6)
Gradient	Gentle hills with occasional steps (2/6)
Signage	Clearly signposted (1/6)
Infrastructure	Limited facilities, not all cliffs are fenced (3/6)
Experience Required	No experience required (1/6)
Weather	Weather generally has little impact on safety (1/6)

Getting to the start: From Park Street



- Turn on to Euroka Road then drive for 2.5 km
- Turn left onto The Oaks Trail and drive for another 6.9 km
- Keep left onto Nepean Lookout Firetrail and drive for another 3.8 km

Before you start any journey ensure you;

- Tell someone you trust where you are going and what to do if you are late returning
- Have adequate equipment, supplies, skills & knowledge to undertake this journey safely
- Consider weather forecasts, park/track closures & fire dangers
- Can respond to emergencies & call for help at any point
- Are healthy and fit enough for this journey

If not, change plans and stay safe. It is okay to delay and ask people for help.

Share
Bushwalk.com
[/j/3EVKSP](https://bushwalk.com/j/3EVKSP)





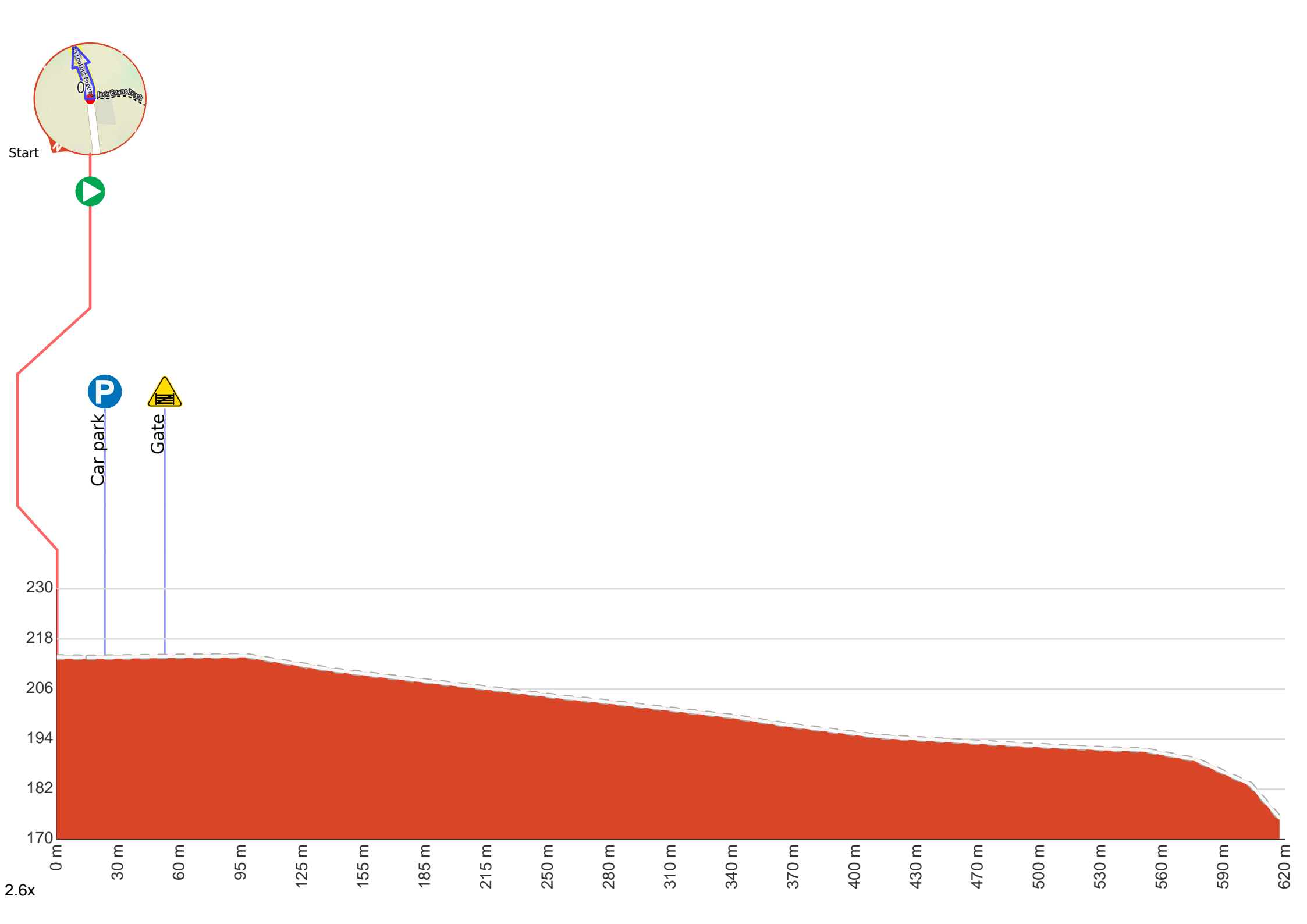
Nepean Lookout Firetrail

start

Jack Evans Track

Erskine Creek

0.5



Getting started: From the car park at then end of the Nepean Lookout fire trail, this walk follows the 'Nepean Lookout 500m' sign around the gate and along the management trail. The trail gently heads down the hill to a large clearing. The view of the Nepean and the surrounding area is found from the top of the unfenced rock platforms. just beyond the clearing.



Start.



After 25 m pass the car park (on your right).



After another 30 m head through/around the gate.



After another 560 m come to "Nepean Lookout".



Nepean Lookout, is found past the locked gate at the end of the Nepean Lookout fire trail. The lookout is high above the junction of Erskine Creek (not visible) and the Nepean River. The unfenced lookout, is on a rocky cliff top forming the western wall of the Nepean Gorge. The view south up the Nepean Gorge are great, the views downstream are good, but limited.