




# Wajurda Point Walking Track

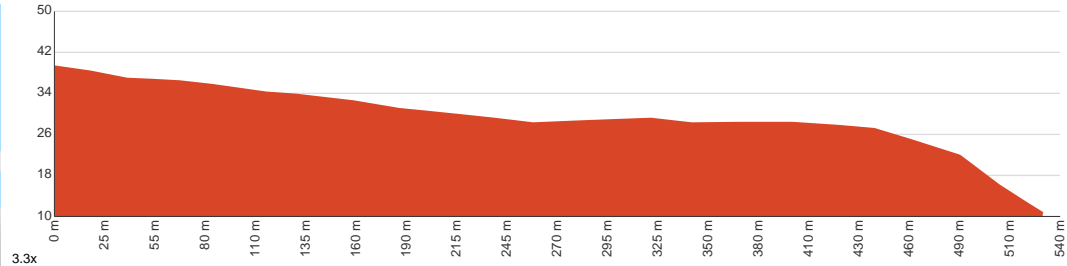
 20 min to 30 min

  
1.1 km  
Return

  
↑ 31 m  
↓ 31 m

 2  
Easy track

For best views over the coast and sea in Mimosa Rocks National Park walk from Moon Bay car park to Wajurda Point lookout. Perhaps you can even see whales (during winter and spring). Let us begin by acknowledging the Traditional Custodians of the land on which we travel today, and pay our respects to their Elders past and present.



Class 2 of 6 Clear and well formed track or trail	
<b>Quality of track</b>	Clear and well formed track or trail (2/6)
<b>Gradient</b>	Gentle hills with occasional steps (2/6)
<b>Signage</b>	Clearly signposted (2/6)
<b>Infrastructure</b>	Generally useful facilities (such as fenced cliffs and seats) (2/6)
<b>Experience Required</b>	No experience required (2/6)
<b>Weather</b>	Weather generally has little impact on safety (2/6)

**Getting to the start:** From Tathra Bermagui Road, 9, Bega Valley Shire Council.

- Turn on to then drive for 1.9 km
- Keep right and drive for another 325 m

**Before you start any journey ensure you;**

- Tell someone you trust where you are going and what to do if you are late returning
- Have adequate equipment, supplies, skills & knowledge to undertake this journey safely
- Consider weather forecasts, park/track closures & fire dangers
- Can respond to emergencies & call for help at any point
- Are healthy and fit enough for this journey

If not, change plans and stay safe. It is okay to delay and ask people for help.

Share  
[Bushwalk.com](https://bushwalk.com/ij/3G5944)  
[/ij/3G5944](https://bushwalk.com/ij/3G5944)



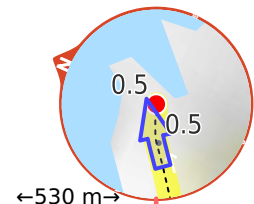
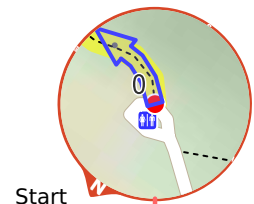


start

0.5

0

0.5

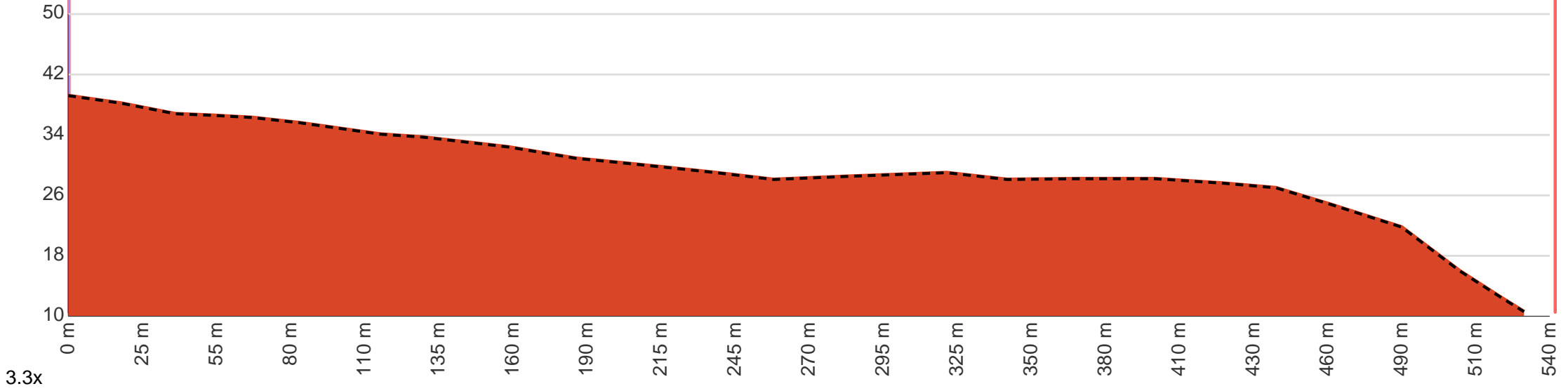


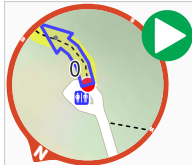
Start

←530 m→



Toilet





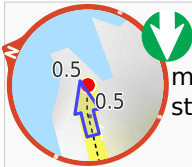
**Start.**



Find the toilet at the start.



After another 530 m come to "Wajurda Point".



Turn around here and retrace the main route for 530 m to get back to the start.