



Cobbler Creek Valley Circuit



1 h 15 min to 2 h 15 min



45 min to 1 h



4.4 km
Circuit

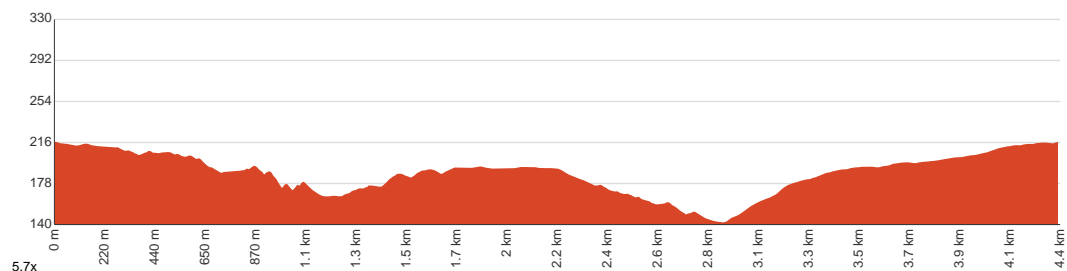


↑ 156 m
↓ 156 m



Hard track

Starting from the car park on the Grove Way, Golden Grove, this walk takes you on a circuit via the Moto Loop, Porosa and Super D tracks. The Valley Circuit takes walkers to some of the more remote parts of the park. Along the Porosa Track, walkers can explore the historical Teakle Ruins. These ruins are named after the Teakle family, the last occupiers of the farmhouse on top of Cobbler Hill. From the hilltop near the ruins, there are rewarding views of the Adelaide Hills and surrounding plains. The track is clearly marked, and there are plenty of information boards to learn about the area. There are no facilities within the park, and water runs in the creek for most of the year, except during summer. Your four-legged friends must be kept on a leash. Let us begin by acknowledging the Traditional Custodians of the land on which we travel today, and pay our respects to their Elders past and present.



Class 4 of 6 Rough track, where fallen trees and other obstacles are likely	
Quality of track	Clear and well formed track or trail (2/6)
Gradient	Short steep hills (3/6)
Signage	Clearly signposted (1/6)
Infrastructure	Limited facilities (such as cliffs not fenced, significant creeks not bridged) (4/6)
Experience Required	Some bushwalking experience recommended (3/6)
Weather	Weather generally has little impact on safety (2/6)

Getting to the start: From Main North Road, A20

- Turn on to The Grove Way then drive for 3.5 km
- Turn left onto Grove Way Service Track and drive for another 10 m

Before you start any journey ensure you;


- Tell someone you trust where you are going and what to do if you are late returning
- Have adequate equipment, supplies, skills & knowledge to undertake this journey safely
- Consider weather forecasts, park/track closures & fire dangers
- Can respond to emergencies & call for help at any point
- Are healthy and fit enough for this journey

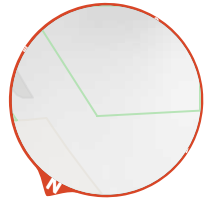
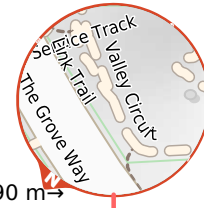
If not, change plans and stay safe. It is okay to delay and ask people for help.

Share

[Bushwalk.com](https://bushwalk.com/j/3R3EUR)
[/j/3R3EUR](https://bushwalk.com/j/3R3EUR)







Start →

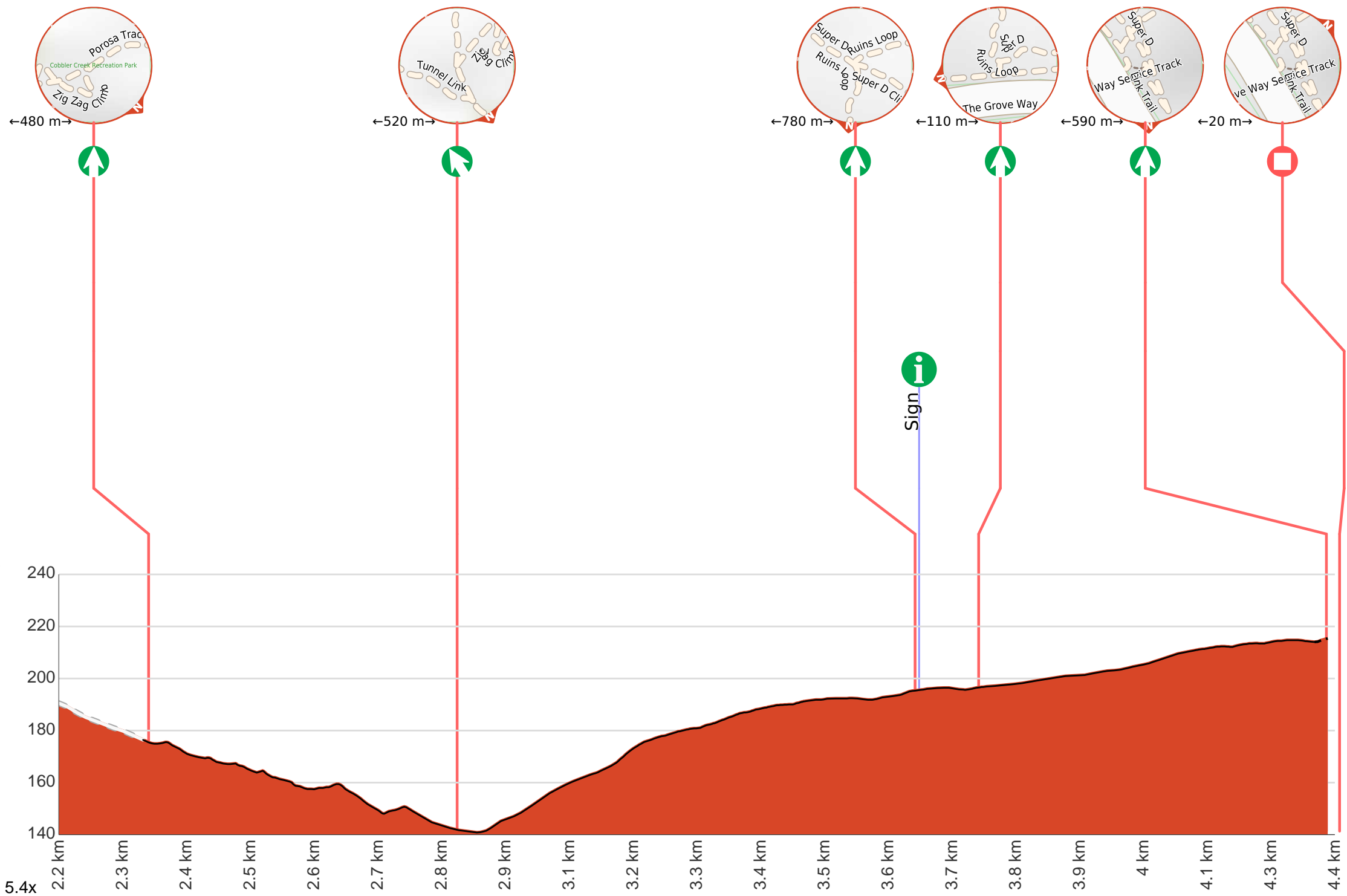
← 90 m →




Gate



Sign




Getting started: From the car park on The Grove Way (550 metres northwest of intersection with Aeolian Drive and Atlantis Drive), head towards the metal gate along the dirt path, moving directly away from the road. Pass through the gap next to the gate then head towards the narrow walking track to your right which is marked by a little directional signpost with blue arrows on it. Join the narrow dirt track as you move past the green informational signposts to your left. In about 55 metres veer right as the tracks merge and follow the wider dirt/gravel track to continue along Cobbler Creek Valley Circuit.



Start.



Then head through/around the gate.



After another 3 m (from the Grove Way Service Track) **turn sharp right** (a walking track).

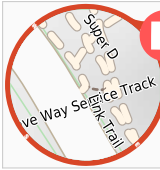


After 9 m pass the sign (6 m on your left).



After another 80 m (from the Link Trail) **continue straight** (a vehicle track).





The end.