




Wyrrabalong Coast Walking Track

(Darkinjung & Guringai Country)

 1 h 30 min to 3 h

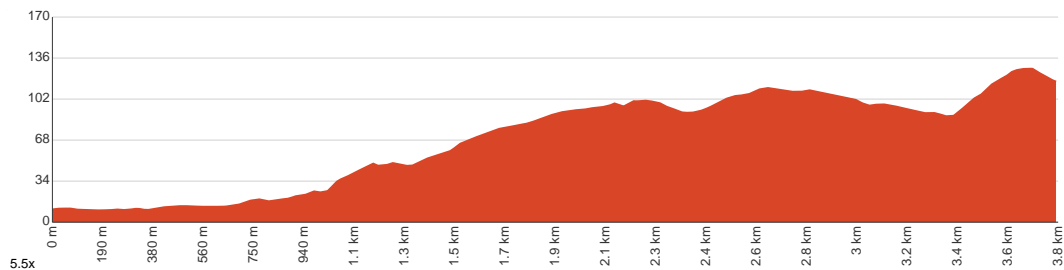

3.8 km
One way


↑ 165 m
↓ 59 m


Moderate track



An excellent walk in the southern section of Wyrrabalong National Park. This walk runs through a long thin strip of beautiful coastal forest, with fantastic views of the coastline from many vantage points along the way. The two main lookouts along the way, Crackneck and Wyrrabalong, have stunning views and would be great spots to stop for a picnic lunch. Let us begin by acknowledging the Darkinjung & Guringai people, Traditional Custodians of the land on which we travel today, and pay our respects to their Elders past and present.



Class 3 of 6 Formed track, with some branches and other obstacles	
Quality of track	Formed track, with some branches and other obstacles (3/6)
Gradient	Short steep hills (3/6)
Signage	Directional signs along the way (3/6)
Infrastructure	Limited facilities, not all cliffs are fenced (3/6)
Experience Required	No experience required (1/6)
Weather	Weather generally has little impact on safety (1/6)

Getting to the start: From The Entrance Road, A49

- Turn on to Bateau Bay Road then drive for 1.7 km
- Turn sharp right onto Moronga Street and drive for another 4 m

Before you start any journey ensure you;

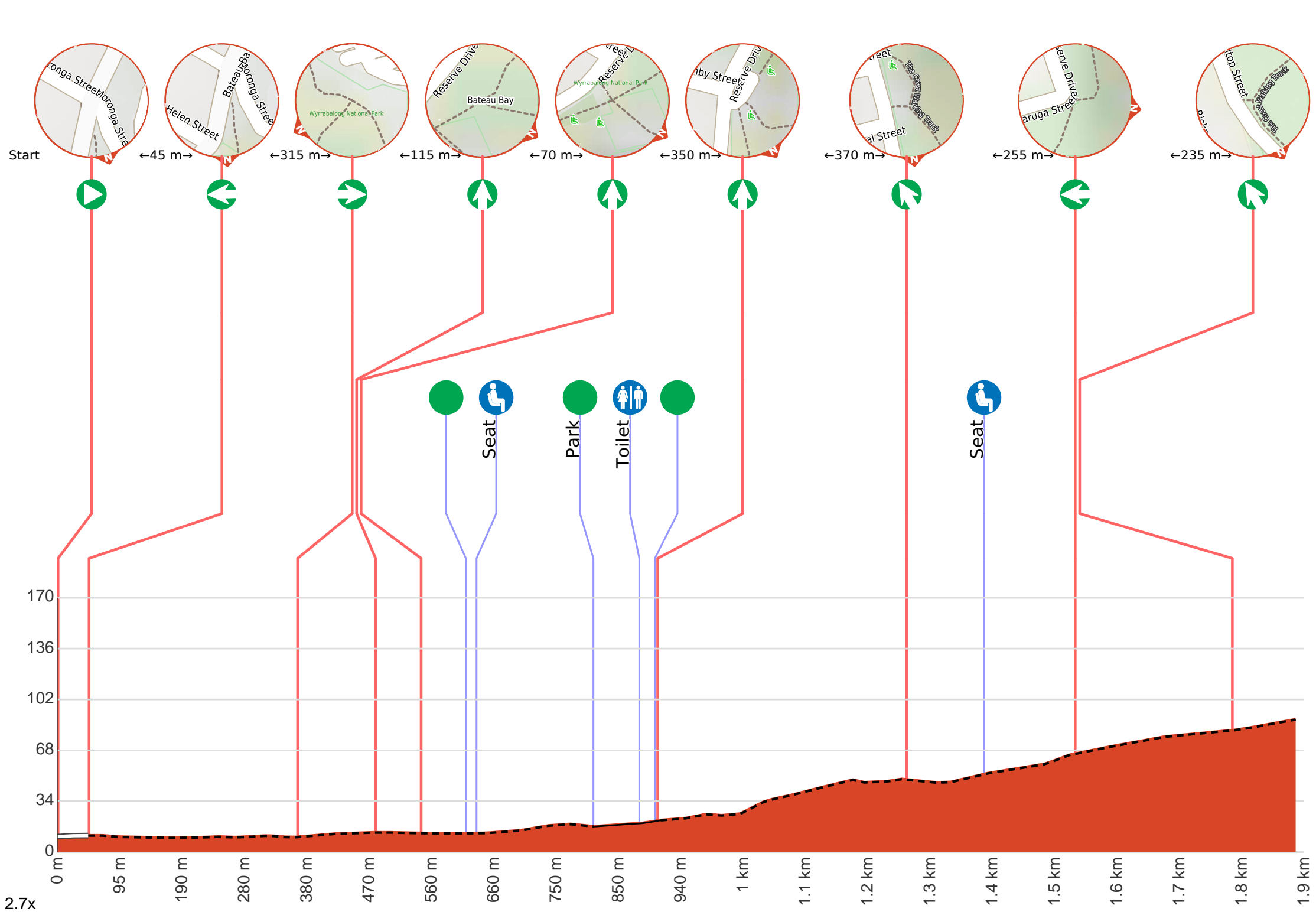
- Tell someone you trust where you are going and what to do if you are late returning
- Have adequate equipment, supplies, skills & knowledge to undertake this journey safely
- Consider weather forecasts, park/track closures & fire dangers
- Can respond to emergencies & call for help at any point
- Are healthy and fit enough for this journey

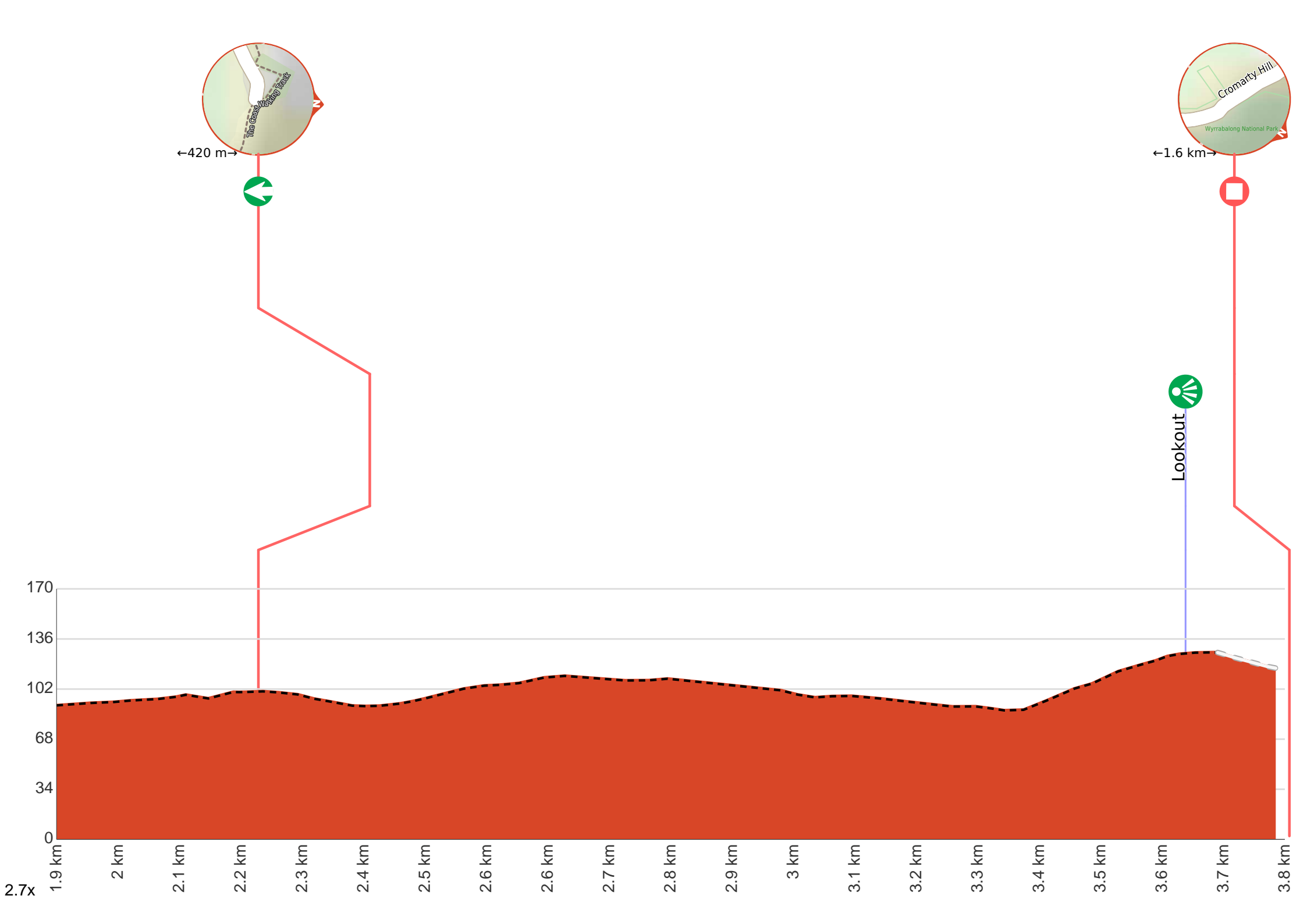
If not, change plans and stay safe. It is okay to delay and ask people for help.

Share
[Bushwalk.com](https://bushwalk.com/j/3ZLPN3)
[/j/3ZLPN3](https://bushwalk.com/j/3ZLPN3)

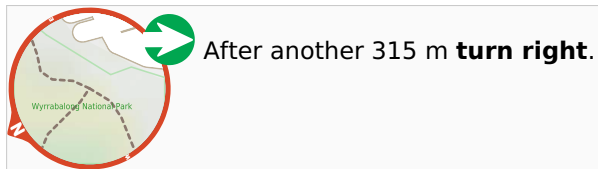
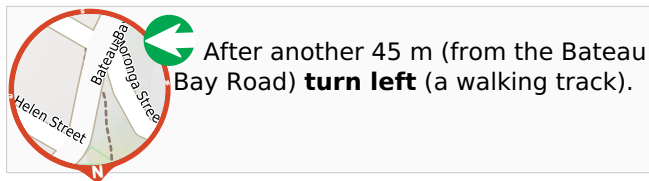
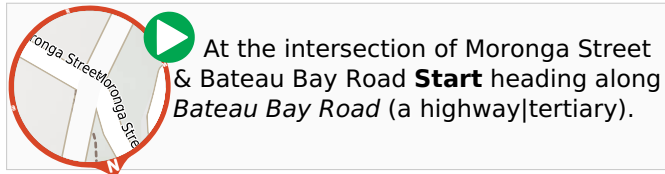




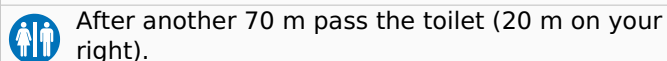
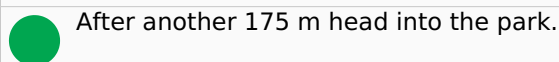
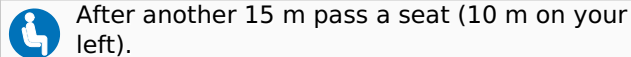




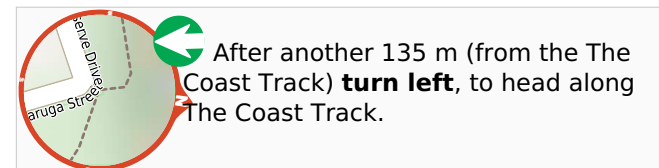
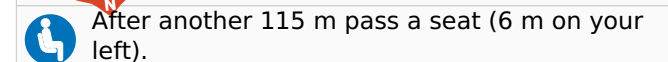
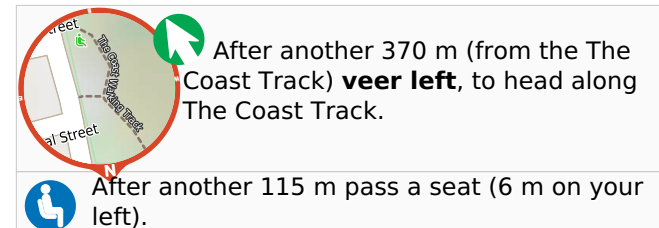
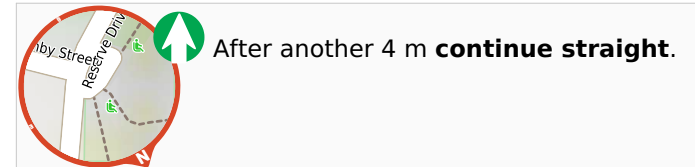
Getting started: From the entrance to the Blue Lagoon Beach Resort (at the intersection of Bateau Bay Rd and Moronga St, Bateau Bay), this walk follows the sandy track as it goes behind the wooden fence and runs alongside Bateau Bay Rd, keeping the road to the right. After a short distance the track swings away from the road and meanders through the trees for a short distance, passing an old concrete tank, to the left, and ignoring sidetracks to ocean viewpoints etc. The walk then turns right at an intersection near a viewpoint, looking over the caravan park. From here the walk follows the sandy bush track directly away fro the nearby caravan park, ignores a bush track to the left, and soon enters the picnic area and reaches an intersection beside the top of the wooden beach access steps.



This unnamed picnic area and lookout is within Wyrabalong National Park, at the intersection of Reserve Dr and Harbour St, Bateau Bay. The picnic area overlooks Bateau Bay and the beach. There are large grass areas, plenty of shade and facilities including picnic tables, garbage bins, and beach access steps. There are beautiful views along the coast and out to sea from the picnic area. There are free electric BBQs at Sutton Reserve, a block further south along Reserve Drive. Takeaway food is available at a small shopping centre near the intersection of Harbour St and Bateau Bay Rd, one block from the picnic area.



This picnic area, near the intersection of Reserve Dr and Rushby St, Bateau Bay, overlooks the southern end of Bateau Bay and the beach. The facilities include toilets, picnic tables, garbage bins and some slides for the kids. There are great views along the coast and out to sea. There is plenty of shade.





After another 400 m pass the picnic table (on your left).



After another 50 m pass a seat (on your left).



Then find the "Crackneck Lookout" (10 m on your left).



This lookout, at the end of Hilltop St, Bateau Bay, has stunning views up and down the coastline, and out to sea. There are picnic tables and an information board about marine mammals. There is a hangliding launch spot beside the lookout.



After another 55 m pass the sign (on your left).



After another 160 m come to the end.



A gate.



At the intersection of Hilltop Street & Coast Track **turn left**, to head along Coast Track.



After another 1.4 km find the "Wyrabalong Lookout and Cromarty Hill" (on your left).



This lookout and picnic area is on Cromarty Hill, near the end of Cromarty Hill Rd, Forresters Beach. There are picnic tables and fantastic views from the lookout point, as well as the concrete roof platform beside the large communications tower. There is a hang gliding launch spot beside the lookout.