



Bouddi Lookout

(Darkinjung & Guringai Country)

50 min to 1 h

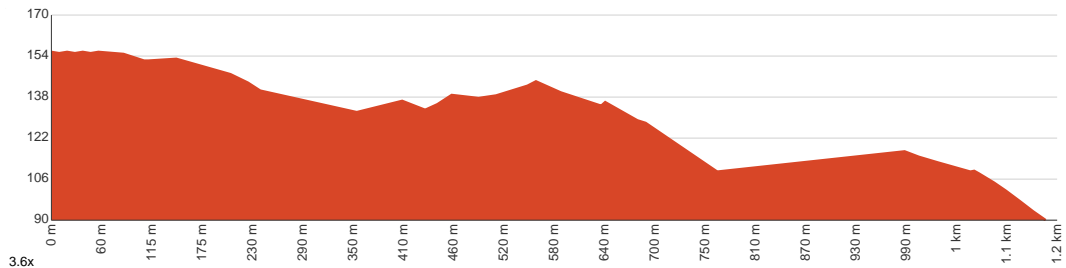
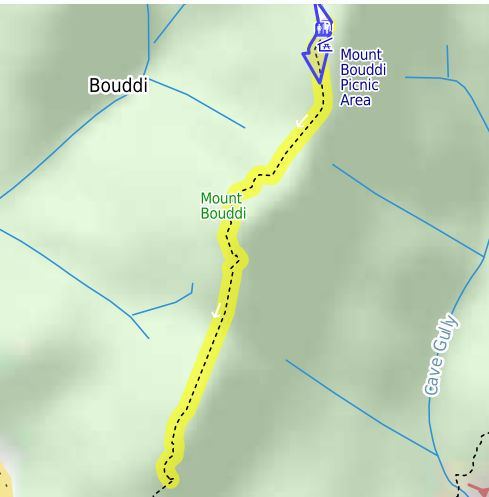
2.3 km
Return

↑ 123 m
↓ 123 m

3
Moderate track

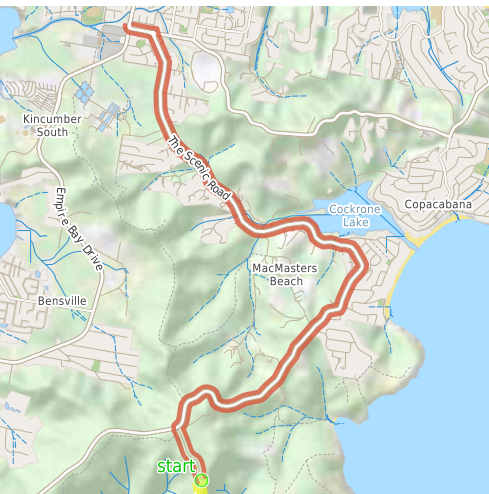


This is a great way to walk off a lunch if picnicking at Dingeldei Picnic Area. The Bouddi Lookout walk meanders through the bush, without any views of the ocean, until it reaches the rocky platform of Bouddi Lookout. After enjoying the view, you can head back up the hill to Dingeldei Picnic Area in time for another snack break. Let us begin by acknowledging the Darkinjung & Guringai people, Traditional Custodians of the land on which we travel today, and pay our respects to their Elders past and present.



| | |
|---|---|
| Class 3 of 6 Formed track, with some branches and other obstacles | |
| Quality of track | Formed track, with some branches and other obstacles (3/6) |
| Gradient | Short steep hills (3/6) |
| Signage | Directional signs along the way (3/6) |
| Infrastructure | Generally useful facilities (such as fenced cliffs and seats) (1/6) |
| Experience Required | No experience required (1/6) |
| Weather | Weather generally has little impact on safety (1/6) |

Getting to the start: From Empire Bay Drive



- Turn on to The Scenic Road then drive for 250 m
- At roundabout, take exit 2 onto The Scenic Road and drive for another 7.1 km
- Turn left onto Mount Bouddi Road and drive for another 650 m

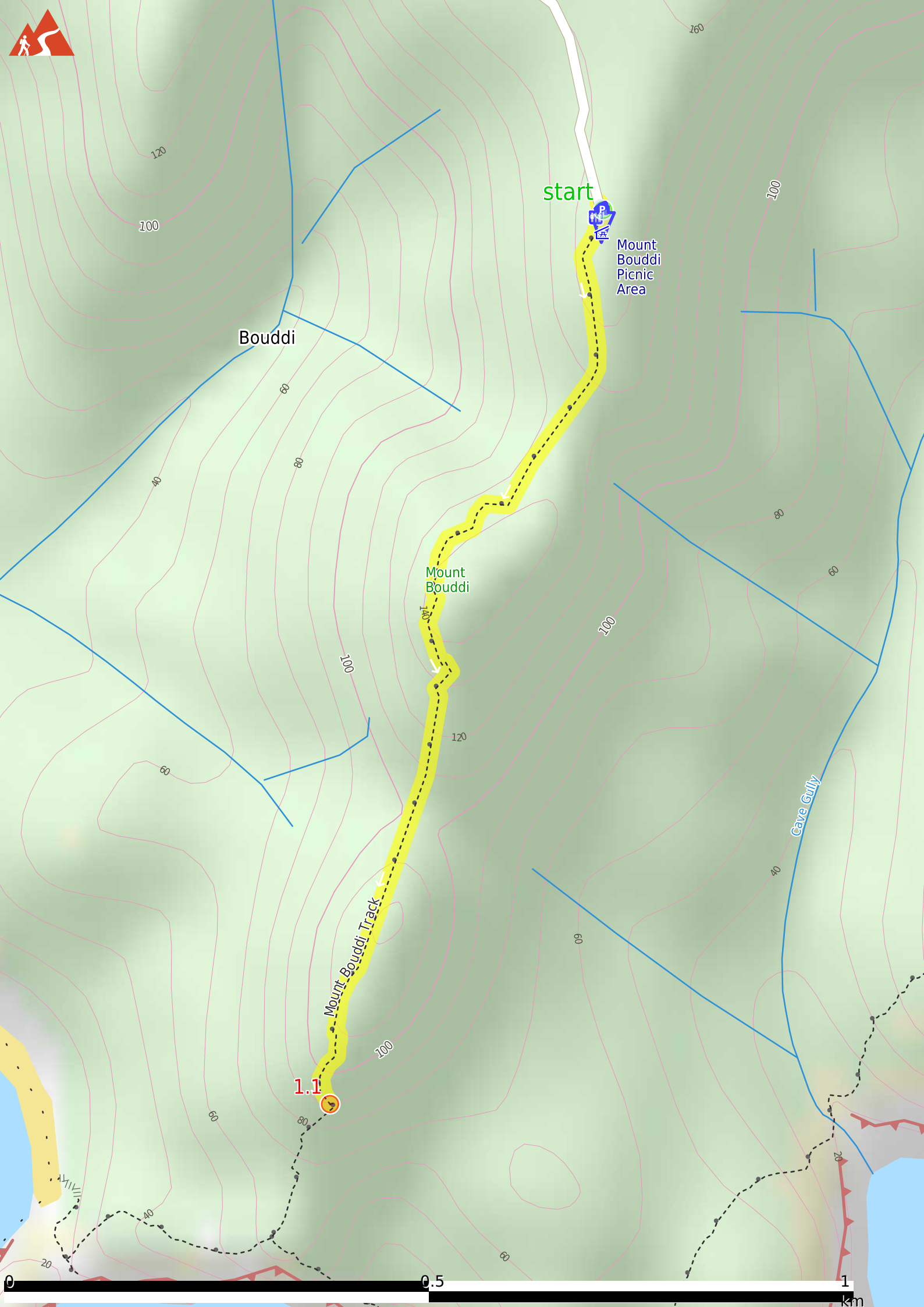
Before you start any journey ensure you;

- Tell someone you trust where you are going and what to do if you are late returning
- Have adequate equipment, supplies, skills & knowledge to undertake this journey safely
- Consider weather forecasts, park/track closures & fire dangers
- Can respond to emergencies & call for help at any point
- Are healthy and fit enough for this journey

If not, change plans and stay safe. It is okay to delay and ask people for help.

Share
Bushwalk.com
[/j/4183KT](https://bushwalk.com/j/4183KT)





start

Mount Bouddi Picnic Area


Bouddi

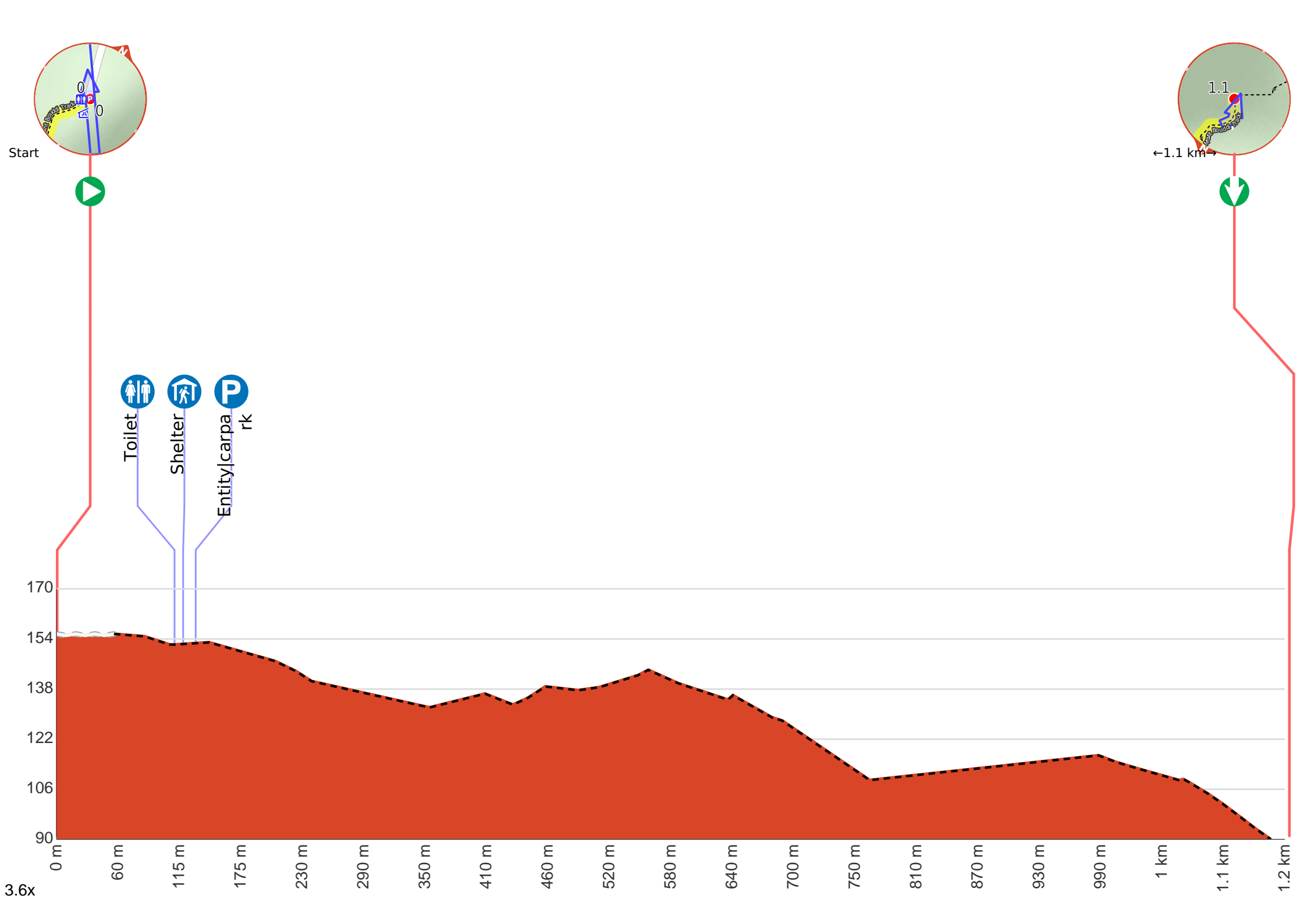
Mount Bouddi

Mount Bouddi Track

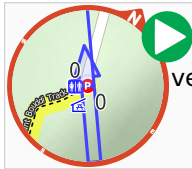
Cave Gully

1.1





Getting started: From the Mt Bouddi carpark (at the end of Mt Bouddi Rd, off Scenic Road), this walk heads past the sandstone building, following the 'Little Beach' sign. The walk goes down a few flights of stairs, and meanders for some time, passing some old metal fence posts, passing through another saddle, and arriving at Bouddi Lookout, on a small rocky outcrop.



Mount Bouddi Carpark **Start** (a vehicle track).



After 110 m pass the toilet (6 m on your right).



After another 8 m pass the "Mount Bouddi Picnic Area" (on your left).



After another 10 m find the "The Dingeldei Memorial Shelter" (on your right).



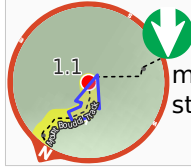
The Dingeldei Memorial Shelter was built in 1962, thanks to volunteers. A.W. (Bill) Dingeldei was a trustee of the park who did considerable work on it himself. Today the Dingeldei picnic area is a quiet, leafy spot, perched on the hill behind Mount Bouddi. The picnic area contains a picnic table, toilets, BBQ and rubbish facilities. It also has a new car park with ample spaces.



After another 1 km come to "Bouddi Lookout".



Bouddi Lookout, Bouddi National Park, is a great first look at the Bouddi Coast as you come out of the bush on Bouddi Spur. There are views of the Pacific Ocean crashing into the heath covered headlands in front of the lookout. Not as grand a view as other lookouts in the area, but worth a pause on your way to the Bouddi Coast Track.



Turn around here and retrace the main route for 1.1 km to get back to the start.