



# Wattamolla Picnic Area to Curracurrang Cove (Dharawal Country)

 1 h to 1 h 15 min

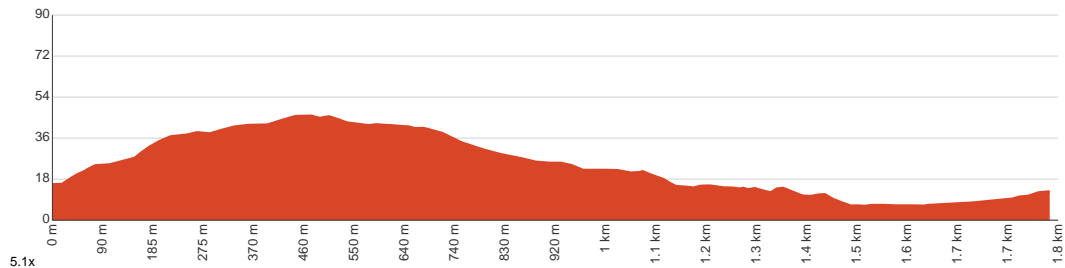
  
3.6 km  
Return

  
↑ 91 m  
↓ 91 m

  
Moderate track



This return walk starts from the southern car park at the Wattamolla Picnic Area and winds south, further into the Royal National Park. The walk follows the service trail that provides views across the coast and then follows a bush track down into Curracurrang Cove. The cove is a nice narrow nook in the coast line where a number of archaeological findings have been made in the past. Let us begin by acknowledging the Dharawal people, Traditional Custodians of the land on which we travel today, and pay our respects to their Elders past and present.



Class 3 of 6 Formed track, with some branches and other obstacles	
<b>Quality of track</b>	Formed track, with some branches and other obstacles (3/6)
<b>Gradient</b>	Short steep hills (3/6)
<b>Signage</b>	Clearly signposted (1/6)
<b>Infrastructure</b>	Generally useful facilities (such as fenced cliffs and seats) (1/6)
<b>Experience Required</b>	No experience required (1/6)
<b>Weather</b>	Weather generally has little impact on safety (1/6)

**Getting to the start:** From Sir Bertram Stevens Drive

- Turn on to Wattamolla Road then drive for 3.3 km
- Turn sharp right and drive for another 50 m
- Turn left and drive for another 120 m

**Before you start any journey ensure you;**

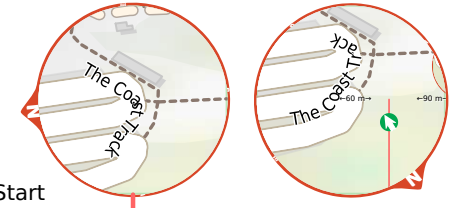
- Tell someone you trust where you are going and what to do if you are late returning
- Have adequate equipment, supplies, skills & knowledge to undertake this journey safely
- Consider weather forecasts, park/track closures & fire dangers
- Can respond to emergencies & call for help at any point
- Are healthy and fit enough for this journey

If not, change plans and stay safe. It is okay to delay and ask people for help.

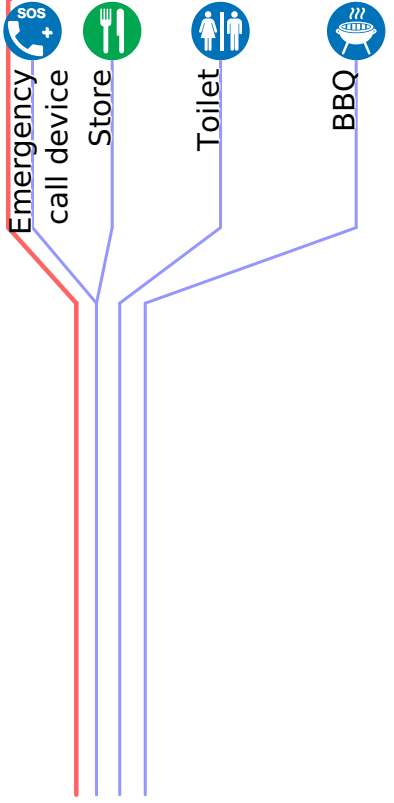
Share  
[Bushwalk.com](https://bushwalk.com/ij/4768VH)  
[/ij/4768VH](https://bushwalk.com/ij/4768VH)



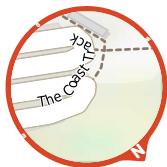





Start





**Getting started:** From the toilet block, this walk follows the signs to the Overflow Car Park. (This is the upper car park.) At the back of the car park, this walk comes to an intersection with a large management trail, with a gate and signpost saying 'Garrie 5.8km'.



**Start.**


 After another 15 m **turn right.**


 Then pass the emergency call device (90 m on your left).

 Then find the "Wattamolla Kiosk" (75 m on your left).



The Wattamolla Kiosk in the Wattamolla Picnic Area provides basic supplies for day visitors. The kiosk does not keep strict hours and opens depending on weather and demand. It usually opens on weekends at around 10:30am and closes between 4 and 6pm. You can buy ice-creams, drinks and some hot food. For more information, call Audley Kiosk on (02) 9521 2240.

 After another 20 m pass the toilet (15 m on your left)., male.

 After another 20 m pass the BBQ (55 m on your left).