



# Treachery Headland Walking Track

(Biripi & Worimi Country)

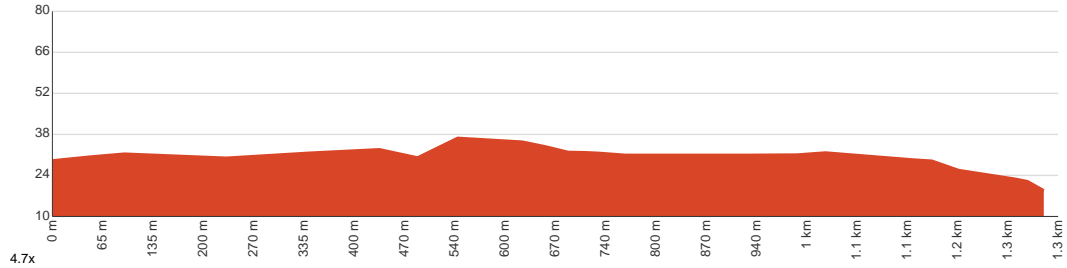
45 min to 1 h 15 min

2.6 km  
Return

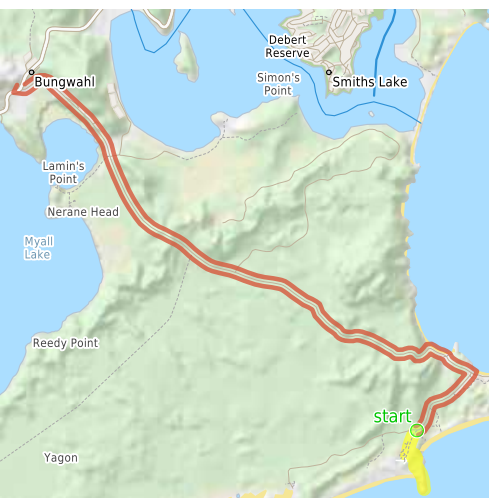
↑ 36 m  
↓ 36 m

4  
Hard track

Take this short return walk through rainforest, past a giant fig tree to get to a lookout with stunning views of Sugarloaf Point Lighthouse and the coastline. Let us begin by acknowledging the Biripi & Worimi people, Traditional Custodians of the land on which we travel today, and pay our respects to their Elders past and present.



<b>Class 4 of 6</b> Rough track, where fallen trees and other obstacles are likely	
<b>Quality of track</b>	Formed track, with some branches and other obstacles (3/6)
<b>Gradient</b>	Gentle hills with occasional steps (2/6)
<b>Signage</b>	Minimal directional signs (4/6)
<b>Infrastructure</b>	Limited facilities (such as cliffs not fenced, significant creeks not bridged) (4/6)
<b>Experience Required</b>	No experience required (2/6)
<b>Weather</b>	Foretasted & unexpected storms and severe weather may impact on navigation and safety (4/6)



**Getting to the start:** From The Lakes Way, 6, Bungwahl.

- Turn on to Seal Rocks Road then drive for 10.5 km
- Turn right onto Thomas Road and drive for another 1.5 km

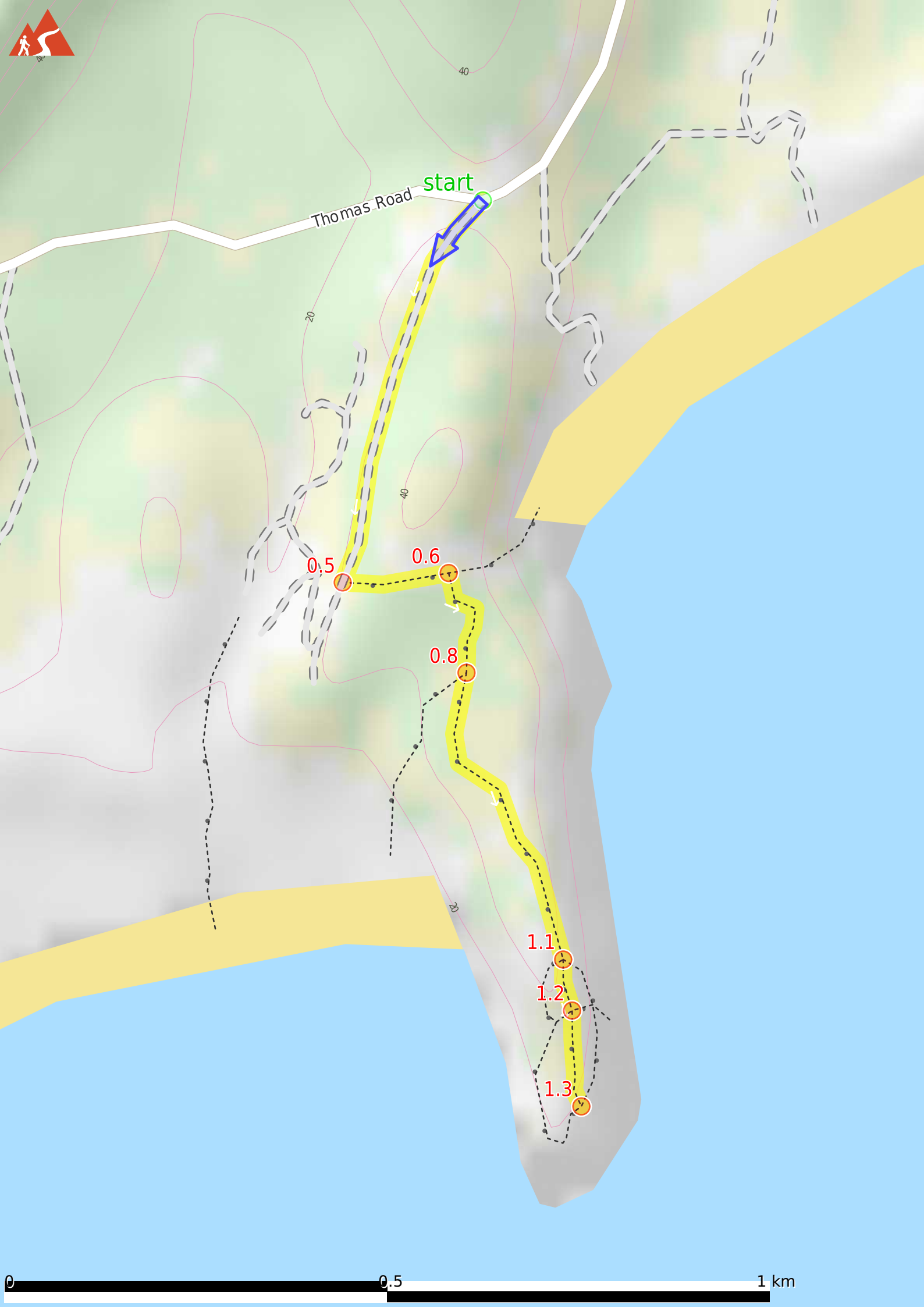
**Before you start any journey ensure you;**

- Tell someone you trust where you are going and what to do if you are late returning
- Have adequate equipment, supplies, skills & knowledge to undertake this journey safely
- Consider weather forecasts, park/track closures & fire dangers
- Can respond to emergencies & call for help at any point
- Are healthy and fit enough for this journey

If not, change plans and stay safe. It is okay to delay and ask people for help.

Share  
Bushwalk.com  
[/j/48UT7E](https://bushwalk.com/j/48UT7E)





Thomas Road start

0.5

0.6

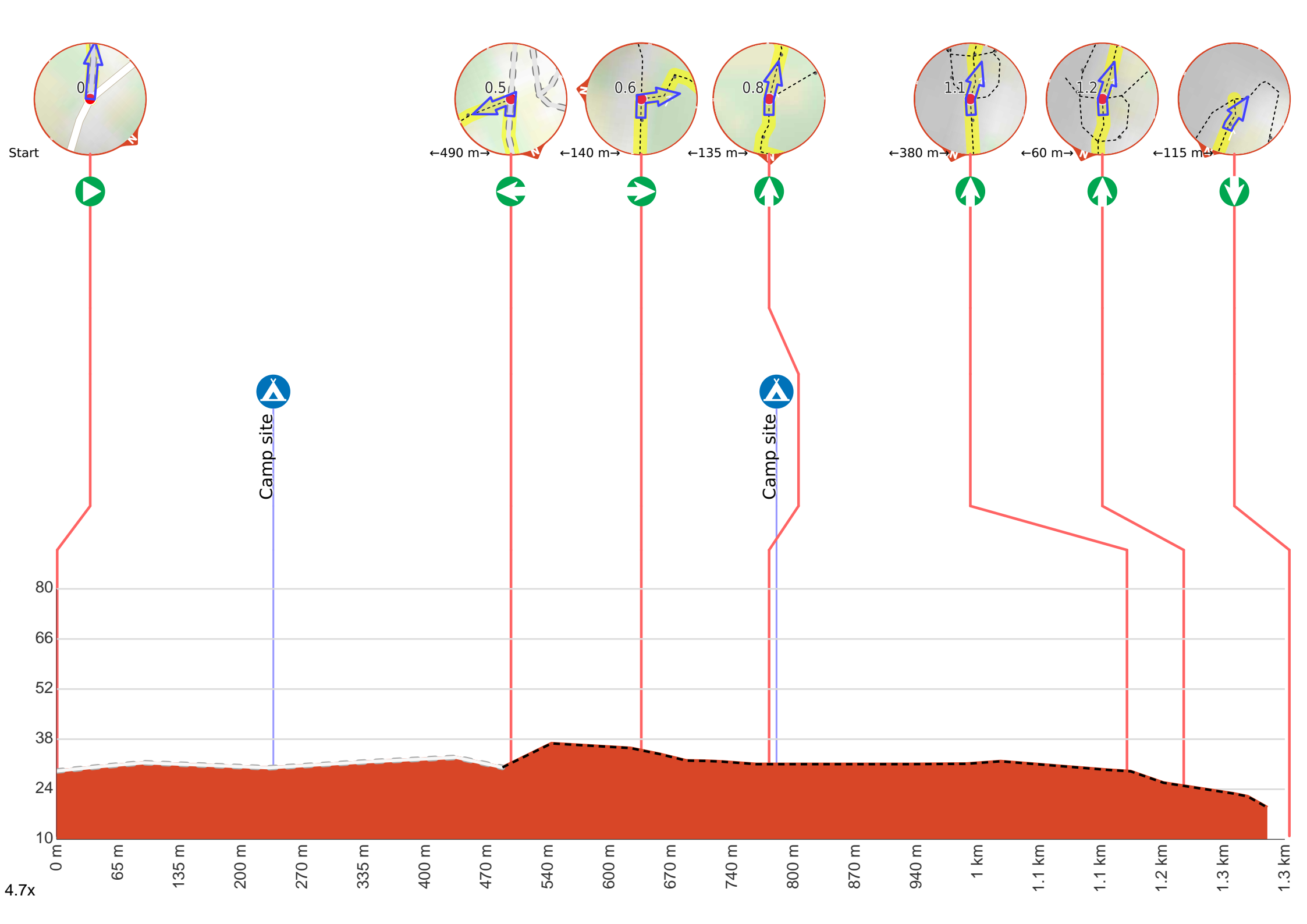
0.8

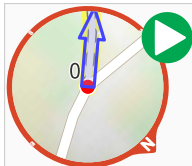
1.1

1.2

1.3

0 0.5 1 km

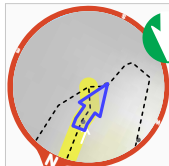




**Start.**



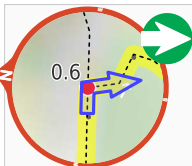
After 230 m come to the "Treachery Camp".



Continue another 115 m to find the end. Then turn around here and retrace the main route for 1.3 km to get back to the start.



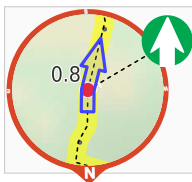
After another 255 m **turn left**.



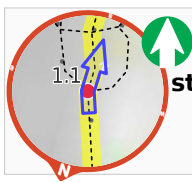
After another 140 m **turn right**.



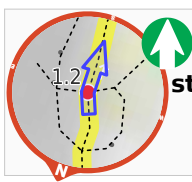
After another 145 m come to the "Treachery Camp" (145 m on your right).



**Continue straight.**



After another 380 m **continue straight**.



After another 60 m **continue straight**.