



East Killara Track

(Darug Country)

 2 h 30 min to 2 h 45 min

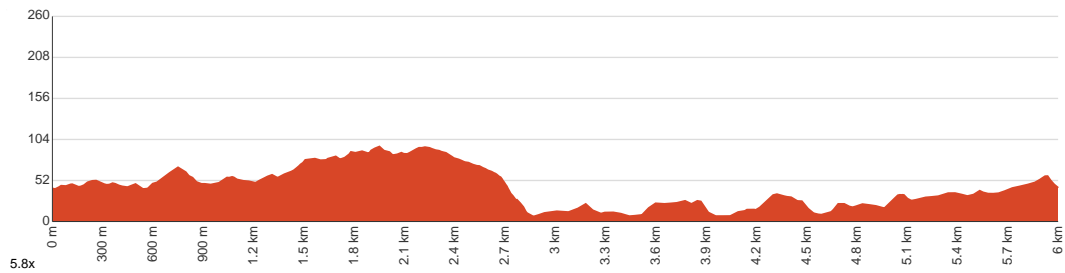

6 km
One way


↑ 274 m
↓ 273 m


Hard track



This walk starts and finishes at different points on Eastern Arterial Road. The walk follows a mixture of service trails and bush tracks through Garigal National Park, along Middle Harbour Creek, then heads back out to Eastern Arterial Road, on the other side of Killara. Let us begin by acknowledging the Darug people, Traditional Custodians of the land on which we travel today, and pay our respects to their Elders past and present.



Class 4 of 6

Rough track, where fallen trees and other obstacles are likely

Quality of track	Formed track, with some branches and other obstacles (3/6)
Gradient	Very steep (4/6)
Signage	Directional signs along the way (3/6)
Infrastructure	Limited facilities, not all cliffs are fenced (3/6)
Experience Required	Some bushwalking experience recommended (3/6)
Weather	Weather generally has little impact on safety (1/6)

Getting to the start: From Lane Cove Road, A3

- Turn on to Pacific Highway Exit then drive for 235 m
- Keep left and drive for another 50 m
- Turn right onto Pacific Highway, A1 and drive for another 1.8 km
- Turn left onto Powell Street and drive for another 1.3 km
- At roundabout, take exit 2 onto Koola Avenue and drive for another 185 m
- Turn left onto Birdwood Avenue and drive for another 1 km

Before you start any journey ensure you;

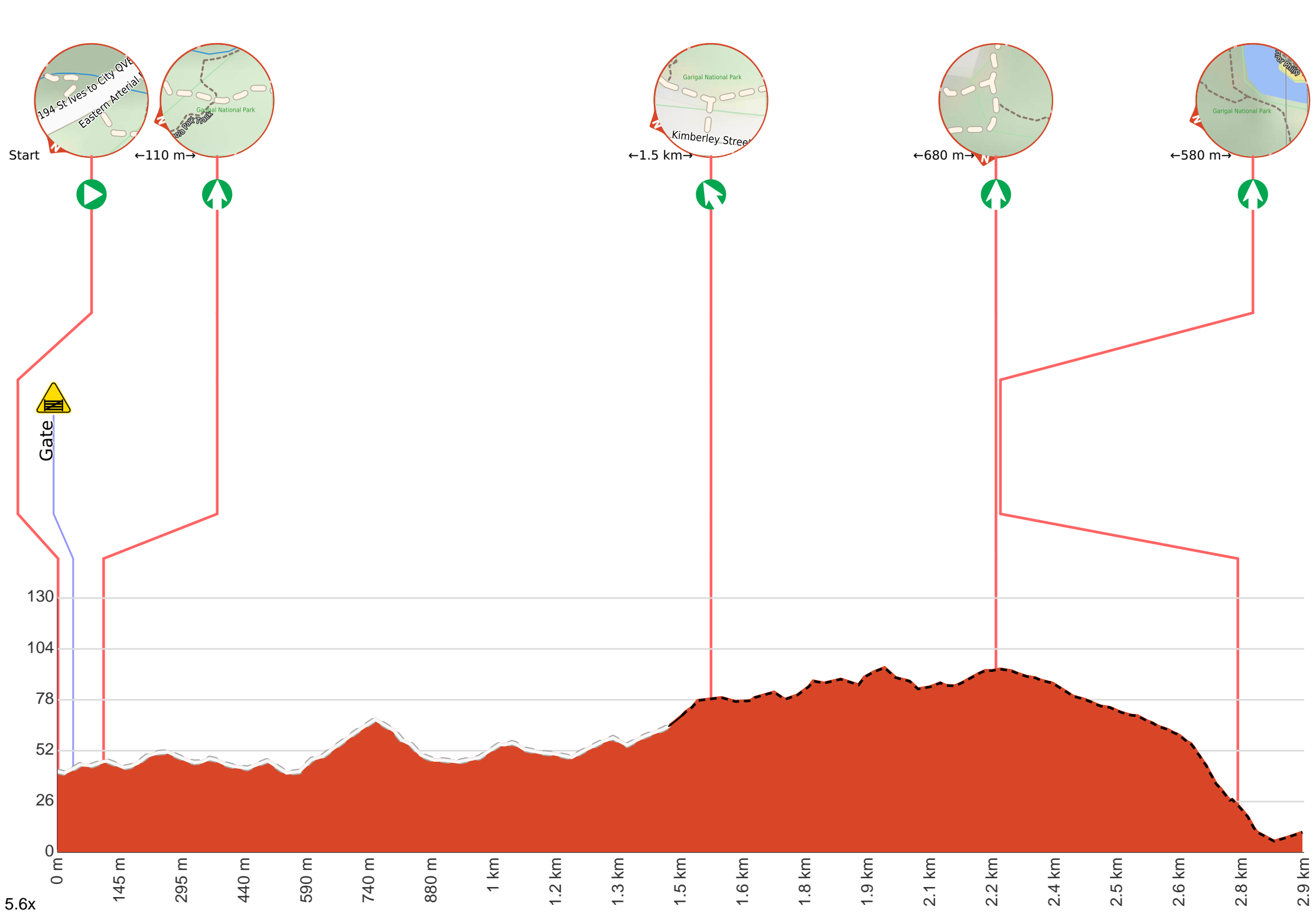
- Tell someone you trust where you are going and what to do if you are late returning
- Have adequate equipment, supplies, skills & knowledge to undertake this journey safely
- Consider weather forecasts, park/track closures & fire dangers
- Can respond to emergencies & call for help at any point
- Are healthy and fit enough for this journey

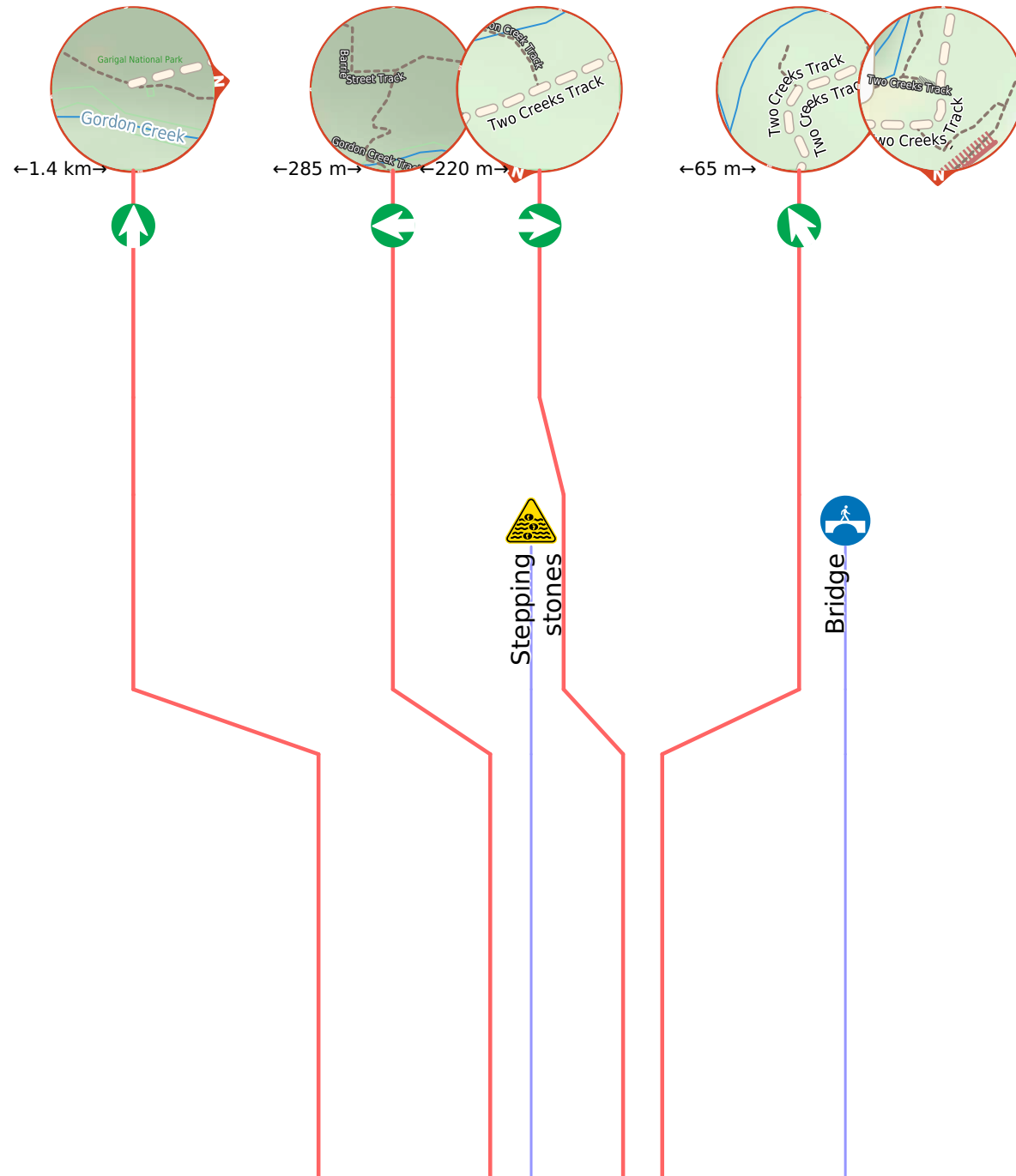
If not, change plans and stay safe. It is okay to delay and ask people for help.

Share
[Bushwalk.com](https://bushwalk.com/j/4B1QHT)
[/j/4B1QHT](https://bushwalk.com/j/4B1QHT)









Getting started: From Eastern Arterial Rd at the bottom of the hill near the speed camera (approximately 300m south of Nicholson Ave), this walk passes the 'Bushranger Reserve' sign and heads through the metal gate. The walk follows the grassy trail up the hill and through the dense bush, undulating gently as it steadily climbs the side of the valley. The walk passes an intersection with an overgrown trail (downhill on the left) and continues for a while to the end of the management trail.



After another 580 m **continue straight**.



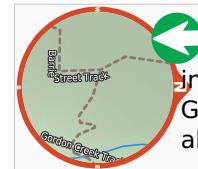
After another 460 m pass the waterfall (15 m on your right).



After another 440 m **continue straight**.



After another 460 m (from the Barrie Street Track) **continue straight**, to head along Barrie Street Track.



After another 285 m (at the intersection of Barrie Street Track & Gordon Creek Track) **turn left**, to head along Gordon Creek Track.



After another 70 m cross the stepping stones (about 8 m long)



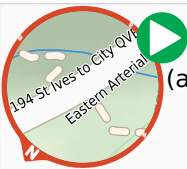
After another 145 m (at the intersection of Two Creeks Track & Gordon Creek Track) **turn right**, to head along Two Creeks Track (a vehicle track).



After another 65 m (from the Two Creeks Track) **veer left**, to head along Two Creeks Track.



After another 300 m cross the bridge (about 25 m long)



From the Eastern Arterial Road **Start** (a vehicle track).



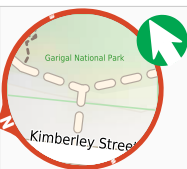
After 35 m head through/around the gate.



After another 75 m (from the Koola Park Track) **continue straight**.



After another 750 m (from the Old Sewerage Maintenance Road) **continue straight**.



After another 710 m **veer left**.



After another 680 m **continue straight**.