



Loontitetermairrelehoiner Track

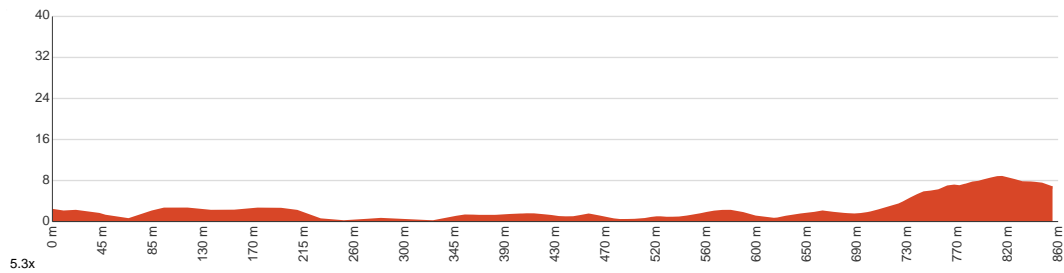
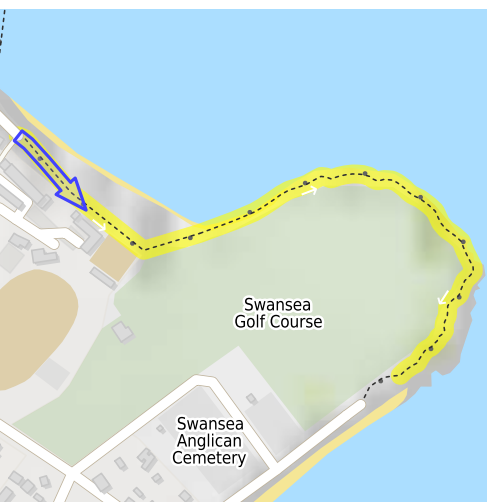
30 min to 45 min

1.7 km
Return

↑ 24 m
↓ 24 m

3
Moderate track

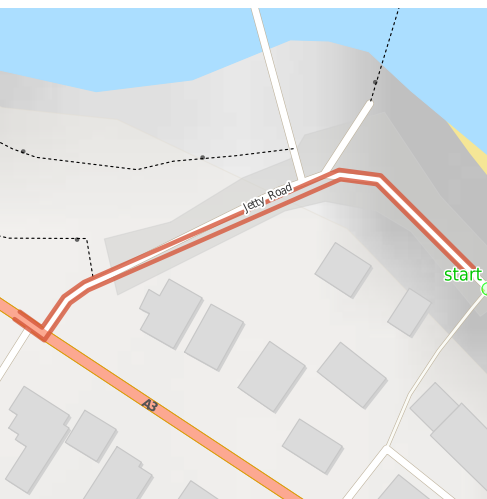
Starting from Waterloo Beach at the end of Jetty Road, Swansea, this walk follows the coastline via the Loontitetermairrelehoiner Track. Named after the native Aboriginal tribe that inhabited these lands at the time of settlement in the 19th century, Loontitetermairrelehoiner Track hugs the the Swansea coast and provides amazing views across the bay. This short 1km track ends on Schouten Beach, and should take less time to complete than to learn the correct pronunciation of its name. You can turn around and return via the same route, or walk along the streets back into town. Swansea is an idyllic town located just across the bay from Freycinet National Park, making it a great base for further adventures along the East Coast. Let us begin by acknowledging the Traditional Custodians of the land on which we travel today, and pay our respects to their Elders past and present.



Class 3 of 6 Formed track, with some branches and other obstacles	
Quality of track	Clear and well formed track or trail (2/6)
Gradient	Gentle hills with occasional steps (2/6)
Signage	Clearly signposted (2/6)
Infrastructure	Limited facilities, not all cliffs are fenced (3/6)
Experience Required	No experience required (2/6)
Weather	Weather generally has little impact on safety (2/6)

Getting to the start: From Franklin Street, A3

- Turn on to Jetty Road then drive for 155 m



Before you start any journey ensure you;

- Tell someone you trust where you are going and what to do if you are late returning
- Have adequate equipment, supplies, skills & knowledge to undertake this journey safely
- Consider weather forecasts, park/track closures & fire dangers
- Can respond to emergencies & call for help at any point
- Are healthy and fit enough for this journey

If not, change plans and stay safe. It is okay to delay and ask people for help.

Share
[Bushwalk.com](https://bushwalk.com/j/4LU8RT)
[/j/4LU8RT](https://bushwalk.com/j/4LU8RT)





Jetty Road

start

A3

Franklin Street

Swansea Golf Course

0.9

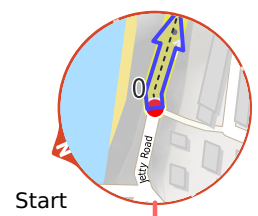
Swansea Anglican Cemetery

Swansea Catholic Cemetery

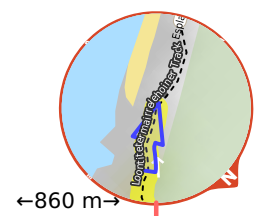
Wellington Street

Esplanade

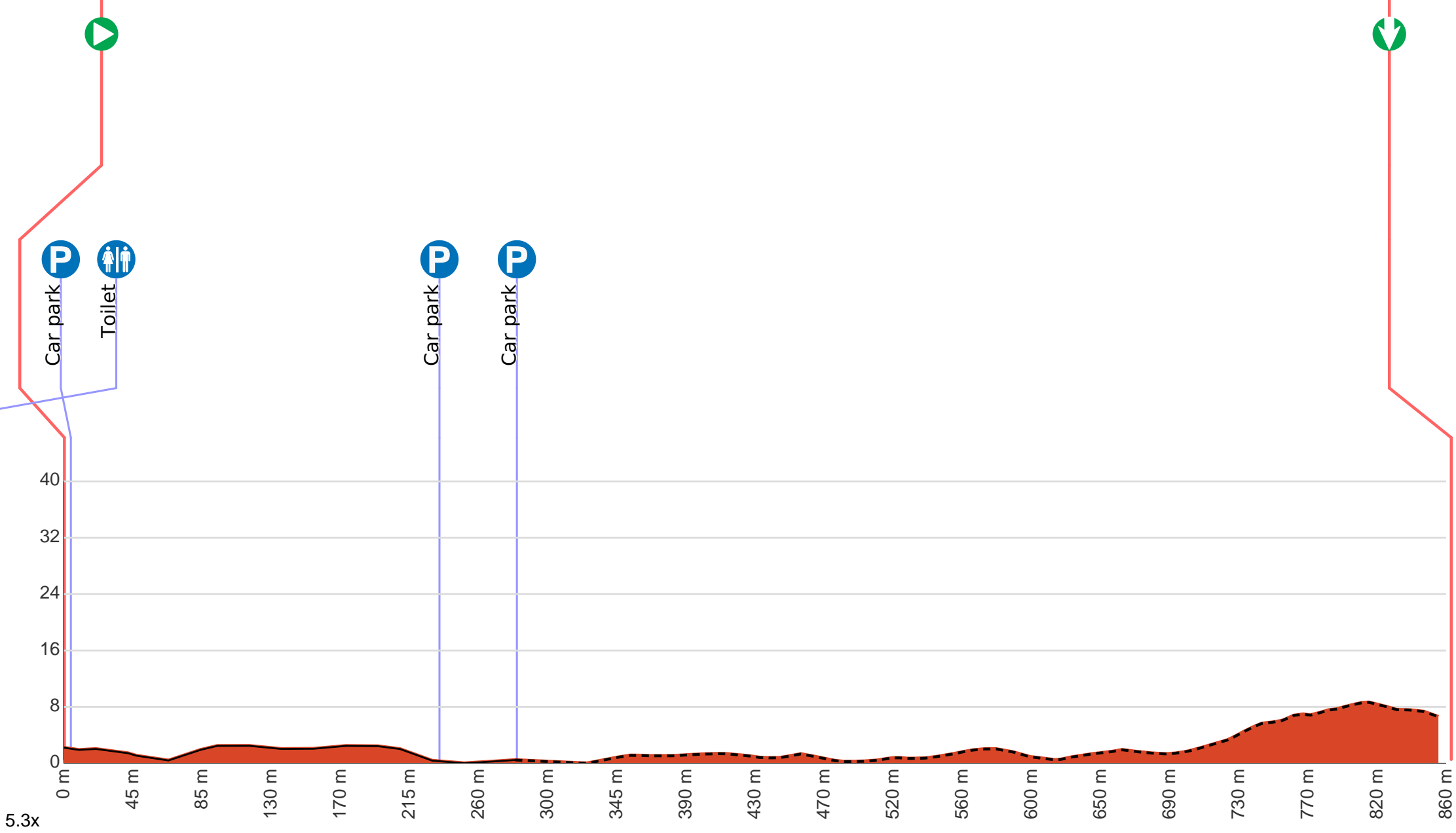
0.5



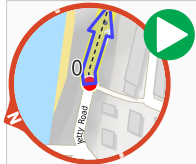
Start



←860 m→




5.3x



Start.

P Find the car park at the start.
Head along the trail keeping the ocean to your left.

 There is a toilet (about 150 m back from the start).

P After 370 m pass the car park (55 m on your right).

P After another 50 m pass the car park (45 m on your right).



End. Continue another 580 m to find the end. Then turn around here and retrace the main route for 860 m to get back to the start.