



Myanba Gorge Walking Track

(Yuin Country)

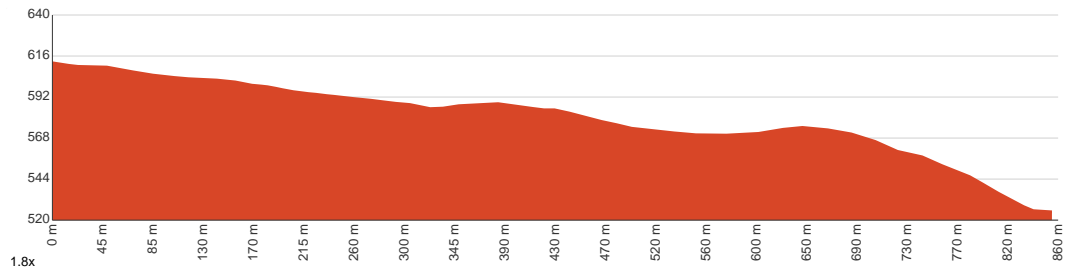
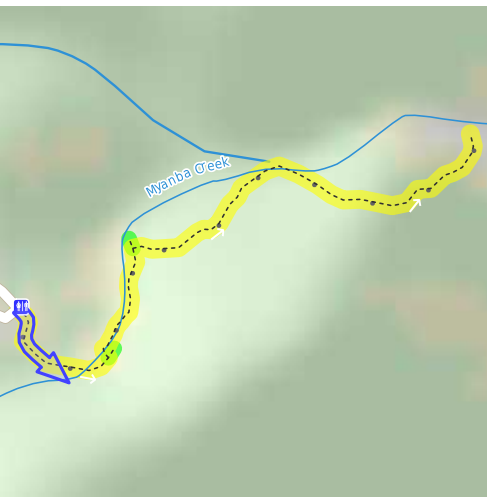
 45 min to 1 h


1.7 km
Return


↑ 102 m
↓ 102 m


Hard track

This short return walk in South East Forests National Park is a wheelchair-friendly boardwalk until the first lookout. Take in the great views of the gorge and have a nice picnic at Myanba Gorge Picnic area on the way back. Let us begin by acknowledging the Yuin people, Traditional Custodians of the land on which we travel today, and pay our respects to their Elders past and present.



Class 4 of 6 Rough track, where fallen trees and other obstacles are likely	
Quality of track	Formed track, with some branches and other obstacles (3/6)
Gradient	Gentle hills with occasional steps (2/6)
Signage	Minimal directional signs (4/6)
Infrastructure	Limited facilities (such as cliffs not fenced, significant creeks not bridged) (4/6)
Experience Required	No experience required (2/6)
Weather	Foretasted & unexpected storms and severe weather may impact on navigation and safety (4/6)

Getting to the start: From Monaro Highway, B23, Snowy Monaro Regional Council.

- Turn on to Messmate Creek Road then drive for 3.3 km
- Turn right onto Southern Access Forest Road and drive for another 860 m
- Turn sharp left onto Coolangubra Forest Way and drive for another 10.9 km
- Turn sharp right onto Wog Way and drive for another 1.8 km
- Keep left onto Kanoonah Road and drive for another 5.4 km
- Turn right onto Myanba Road and drive for another 820 m
- Keep left onto Myanba Road and drive for another 110 m

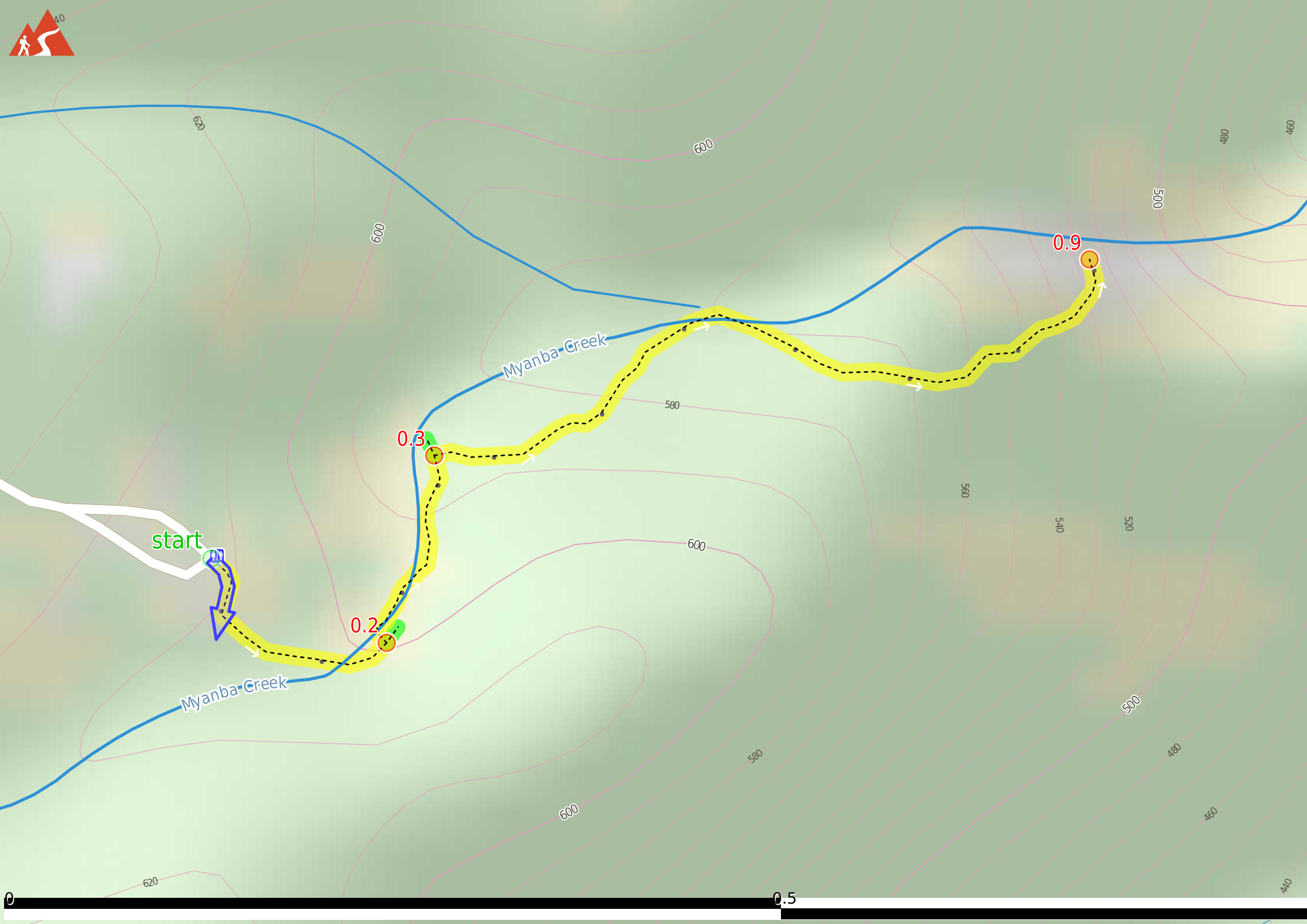
Before you start any journey ensure you;

- Tell someone you trust where you are going and what to do if you are late returning
- Have adequate equipment, supplies, skills & knowledge to undertake this journey safely
- Consider weather forecasts, park/track closures & fire dangers
- Can respond to emergencies & call for help at any point
- Are healthy and fit enough for this journey

If not, change plans and stay safe. It is okay to delay and ask people for help.

Share
Bushwalk.com
[/j/4MFV51](https://bushwalk.com/j/4MFV51)





start

Myanba-Creek

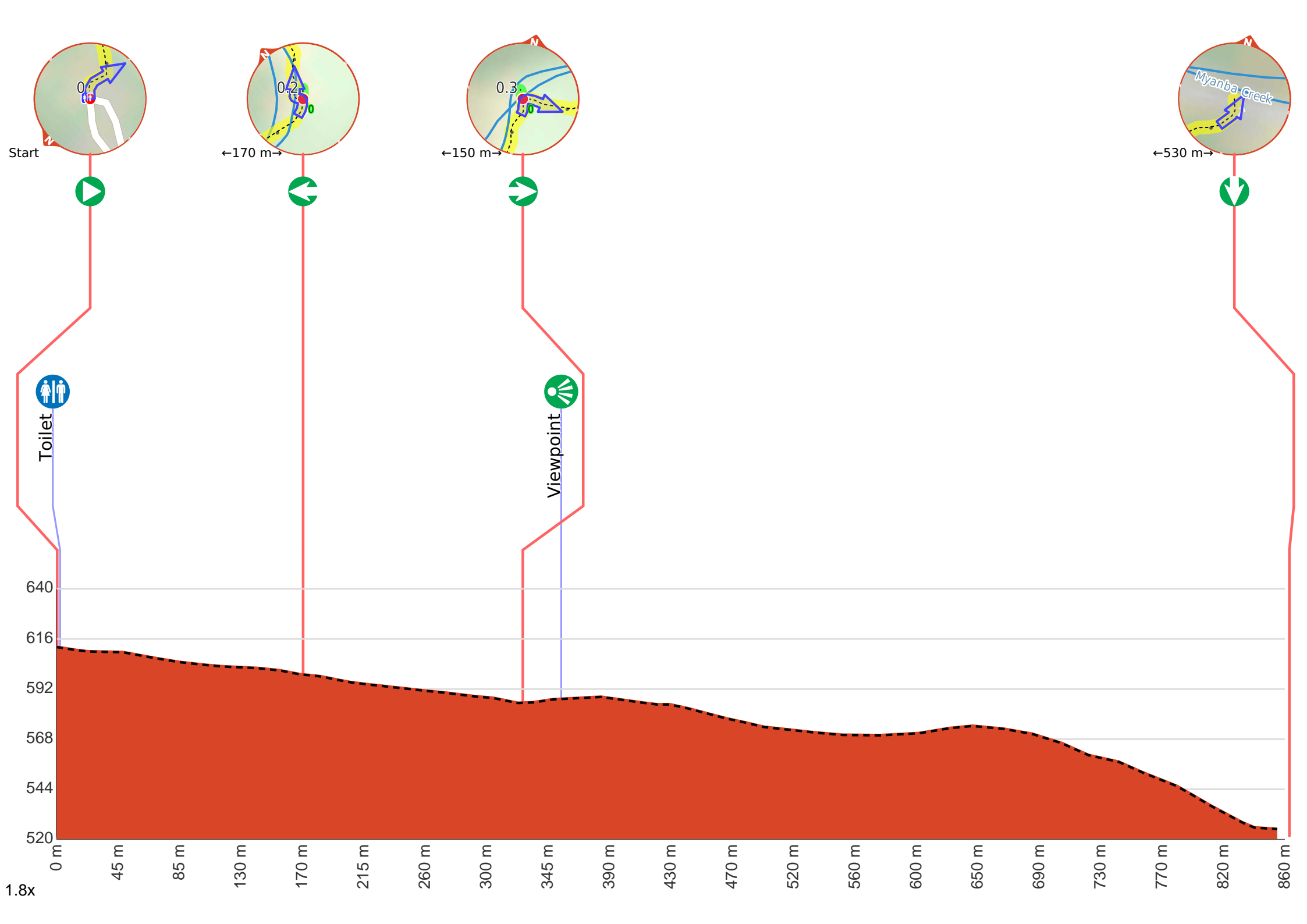
Myanba-Creek

0.3

0.2

0.9

0.5





Start.



Find the toilet at the start.

Start of an optional side trip: Side trip to Myanba Creek Lookout.



To start this optional side trip continue straight here. **Start.**



Find the toilet at the start.



About 30 m past the end is "Myanba Creek Lookout".



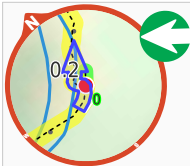
The end.



Turn around and retrace your steps back the 15 m to the main route.



Back at the main route turn right and follow on from the 170 m waypoint.

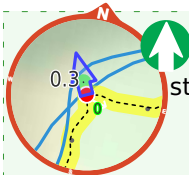


After another 170 m **turn left.**



After another 180 m come to the "Pulpit Lookout" (15 m on your left).

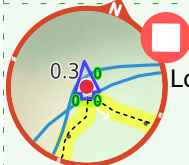
Start of an optional side trip: Side trip to Pulpit Lookout.



To start this optional side trip continue straight here. **Start.**



After another 15 m come to "Pulpit Lookout".



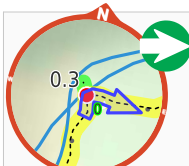
Continue another 0 m to find Pulpit Lookout at the end.



Turn around and retrace your steps back the 15 m to the main route.



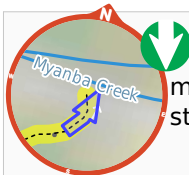
Back at the main route turn sharp left and follow on from the 325 m waypoint.



Turn right.



After another 530 m come to "Myanba Gorge Lookout".



Turn around here and retrace the main route for 850 m to get back to the start.