



Mount Beerburrum

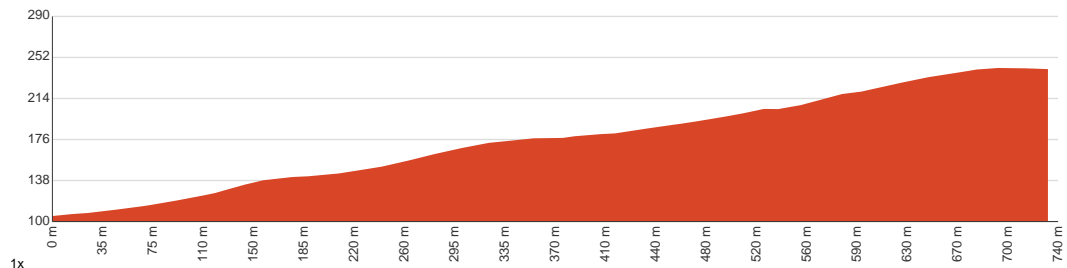
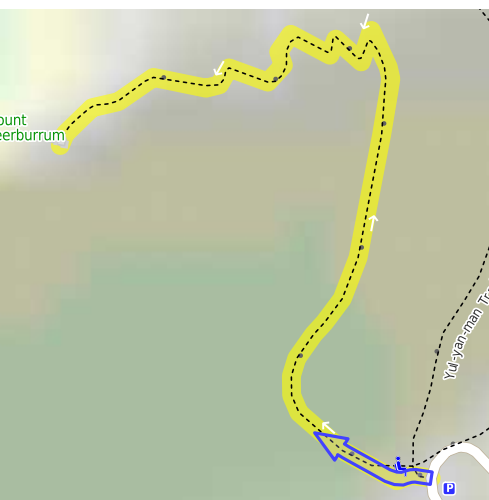
1 h to 2 h 30 min
45 min to 1 h 15 min

1.5 km
Return

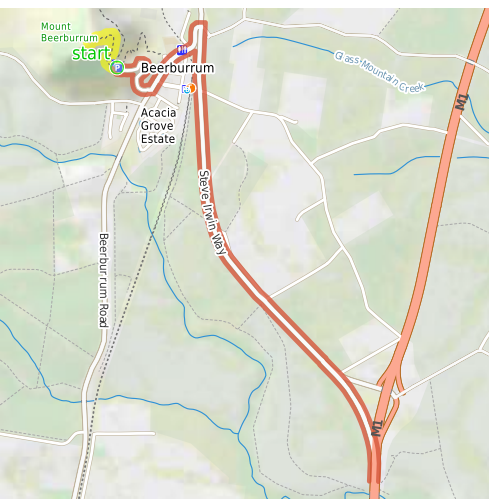
↑ 138 m
↓ 138 m

4
Hard track

Starting from the car park at the end of Mount Beerburrum Access Road, Beerburrum, this walk takes you to the summit of Mount Beerburrum via a paved track, featuring a fire tower at the top. You'll be testing your calves at this steep incline through the eucalypt forest, but the panoramic views of the surrounding Glass House Mountains and the Sunshine Coast are well worth the effort. As you catch your breath and enjoy the scenery, see if you can spot Moreton Island from the fire tower. This can make for a scenic cardio session as well as a slow chilly climb through the woods. Switch things up and come when it's dark to enjoy the sky full of stars, and look towards Brisbane to see the shimmering lights of the city. Unfortunately, dogs are not allowed on this walk. Let us begin by acknowledging the Traditional Custodians of the land on which we travel today, and pay our respects to their Elders past and present.



Class 4 of 6 Rough track, where fallen trees and other obstacles are likely	
Quality of track	Smooth and hardened path (1/6)
Gradient	Very steep (4/6)
Signage	Clearly signposted (1/6)
Infrastructure	Generally useful facilities (such as fenced cliffs and seats) (2/6)
Experience Required	No experience required (2/6)
Weather	Weather generally has little impact on safety (1/6)



Getting to the start: From Bruce Highway, M1

- Turn on to Steve Irwin Way then drive for 1.2 km
- Turn slight left onto Steve Irwin Way, 24 and drive for another 3.7 km
- Turn left onto Beerburrum Road, 60 and drive for another 850 m
- Turn right and drive for another 680 m
- Keep left and drive for another 95 m

Before you start any journey ensure you;

- Tell someone you trust where you are going and what to do if you are late returning
- Have adequate equipment, supplies, skills & knowledge to undertake this journey safely
- Consider weather forecasts, park/track closures & fire dangers
- Can respond to emergencies & call for help at any point
- Are healthy and fit enough for this journey

If not, change plans and stay safe. It is okay to delay and ask people for help.

Share
Bushwalk.com
/i/4ZQ4A7





0.7

Mount Beerburrum

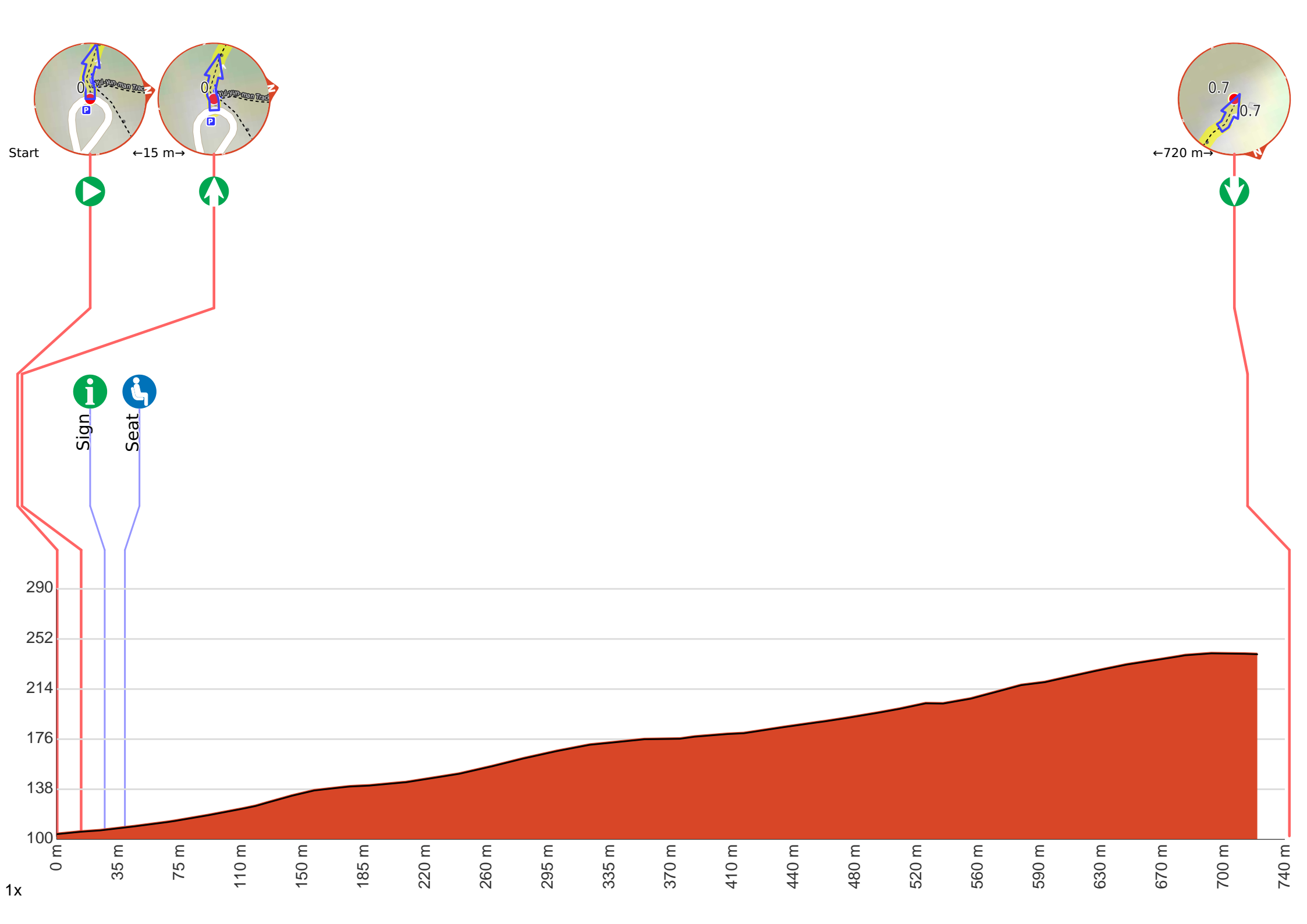
start

0

P

Yul-yan-man Track
Mount Beerburrum Summit Walk
Mount Beerburrum Summit Walk
Yul-yan-man Track





Getting started: From the car park at the end of Mount Beerurrum Access Road, head towards the roofed informational signpost (located next to a bench) gently uphill along the dirt path. Pass by the said signpost and another green directional signpost to find yourself at an intersection. Veer slightly left and join the Mount Beerurrum Walking Track to continue making your way to the summit.



Start heading along *Mount Beerurrum Walking Track*.



After another 15 m (at the intersection of Yul-yun-man Track & Mount Beerurrum Walking Track) **continue straight**, to head along Mount Beerurrum Walking Track.



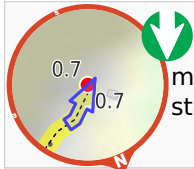
After another 15 m pass the sign (7 m on your right).



After another 10 m pass a seat (10 m on your right), has a backrest.



After another 690 m come to "Mount Beerurrum".



Turn around here and retrace the main route for 730 m to get back to the start.



"Beerurrum Lookout".