



Evercreech Falls

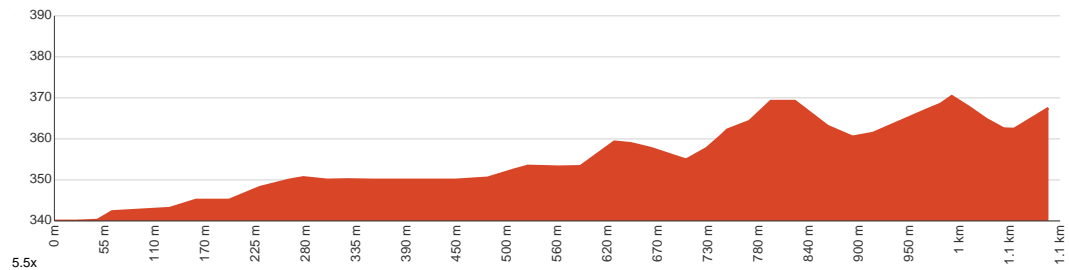
 1 h 15 min to 2 h


2.2 km
Return


↑ 72 m
↓ 72 m

 3
Moderate track

Starting near the Evercreech Forest Reserve at the end of Egans Road, Mathinna, this walk leads to Evercreech Falls and back via the Evercreech Falls Track. Enjoy a short stroll among magnificent white gums, the tallest of their type in Australia. The hike is on a typical bush track, that meanders alongside Evercreech Rivulet until you reach the waterfalls. One side of the rivulet is beautiful wet rainforest, while the other side (where the white gums are situated) is dry forest. Evercreech Falls is a gentle waterfall that cascades down a steep slope, before dropping approximately 3-5 metres below. The hike ends at the base of the falls, surrounded by an intimate natural amphitheatre of Tasmanian rainforest. The Forest Reserve area is fitted with gas barbeques, toilet facilities, and park benches. This hike is relatively easy, but has some slippery parts. If done as a loop walk, it requires wading through the rivulet by foot on the way back. Let us begin by acknowledging the Traditional Custodians of the land on which we travel today, and pay our respects to their Elders past and present.



Class 3 of 6 Formed track, with some branches and other obstacles	
Quality of track	Formed track, with some branches and other obstacles (3/6)
Gradient	Gentle hills with occasional steps (2/6)
Signage	Clearly signposted (2/6)
Infrastructure	Generally useful facilities (such as fenced cliffs and seats) (1/6)
Experience Required	No experience required (2/6)
Weather	Storms may impact on navigation and safety (3/6)

Getting to the start: From Tasman Highway, A3

- Turn on to St Columba Falls Road, C428 then drive for 9.5 km
- Turn right onto Forest Lodge Road and drive for another 2 km
- Turn left onto Nicholas Road and drive for another 1.1 km
- Keep left onto Nicholas Road and drive for another 40 m
- Turn left onto Nicholas Road and drive for another 8.5 km
- Turn left onto Mount Albert Road and drive for another 3.8 km
- Turn right onto Evercreech Road and drive for another 8.4 km
- Turn sharp left onto Egans Road and drive for another 2.2 km

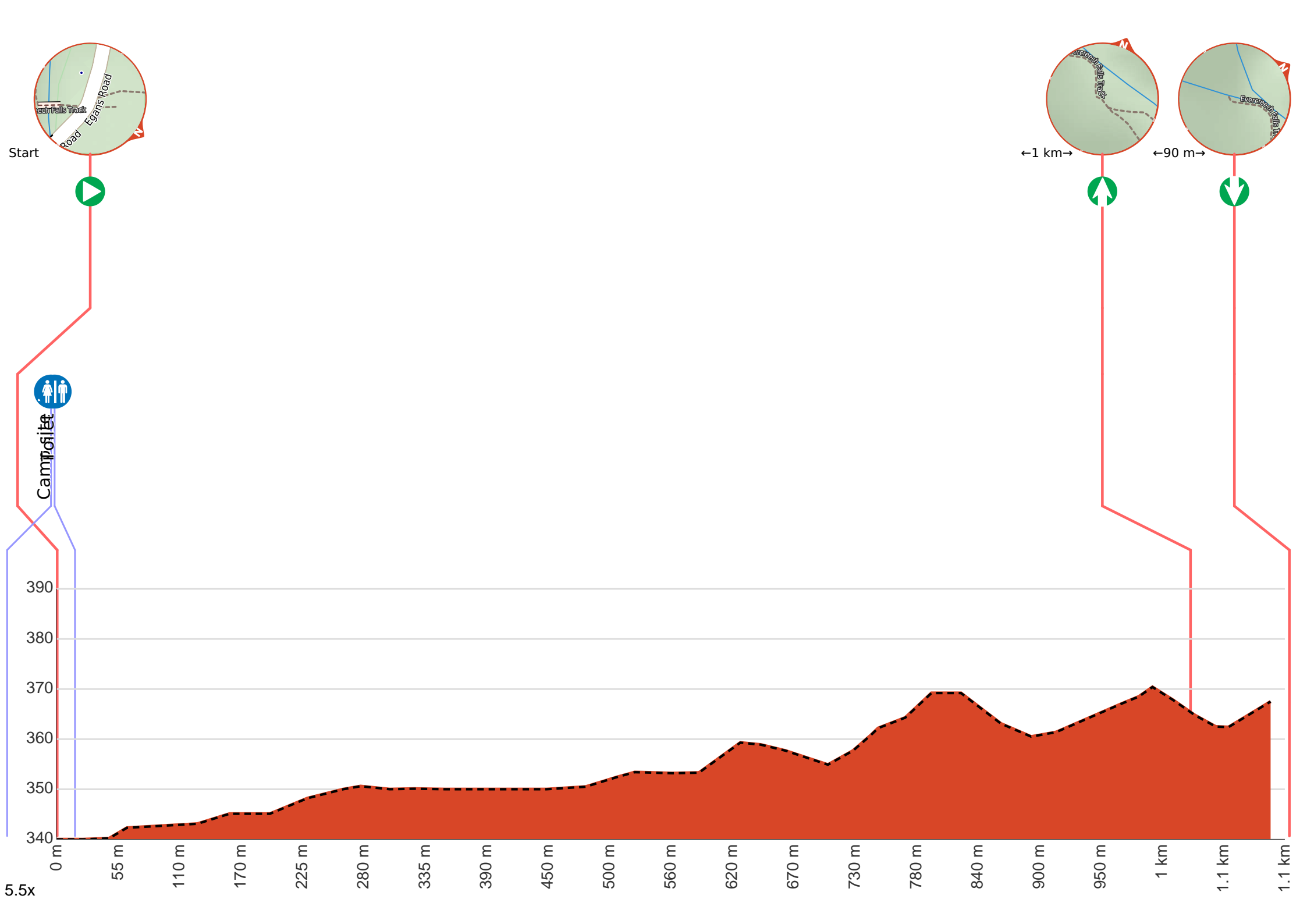
Before you start any journey ensure you;

- Tell someone you trust where you are going and what to do if you are late returning
 - Have adequate equipment, supplies, skills & knowledge to undertake this journey safely
 - Consider weather forecasts, park/track closures & fire dangers
 - Can respond to emergencies & call for help at any point
 - Are healthy and fit enough for this journey
- If not, change plans and stay safe. It is okay to delay and ask people for help.

Share
Bushwalk.com
[ij/55W23V](https://bushwalk.com/ij/55W23V)









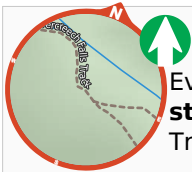
At the intersection of Egans Road & Evercreech Falls Track **Start** heading along *Evercreech Falls Track* (a walking track).



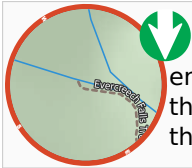
Evercreech Forest Reserve (about 45 m back from the start).



Find the toilet at the start.



After another 1 km (from the Evercreech Falls Track) **continue straight**, to head along Evercreech Falls Track.



Continue another 90 m to find the end. Then turn around here and retrace the main route for 1.1 km to get back to the start.