



Devils Hole Lookout Walk and Picnic Area

(Biripi & Worimi Country)

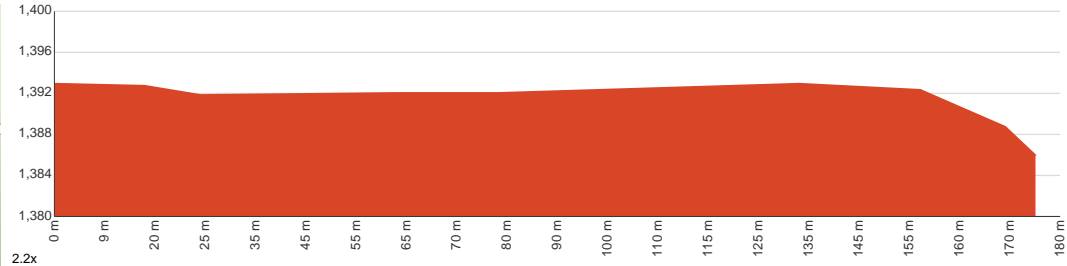
 5 min to 15 min


350 m
Return


↑ 9 m
↓ 9 m

 1
Smooth & flat

From Devils Hole campground and picnic area, this short return accessible walk in Barrington Tops National Park takes you to the Devils Hole lookout with a great view over Barrington plateau. Let us begin by acknowledging the Biripi & Worimi people, Traditional Custodians of the land on which we travel today, and pay our respects to their Elders past and present.



Class 1 of 6 Smooth and hardened path	
Quality of track	Smooth and hardened path (1/6)
Gradient	Flat, no steps (1/6)
Signage	Clearly signposted (1/6)
Infrastructure	Generally useful facilities (such as fenced cliffs and seats) (1/6)
Experience Required	No experience required (1/6)
Weather	Weather generally has little impact on safety (1/6)



Getting to the start: From Thunderbolts Way, Barrington.

- Turn on to Scone Road, 29 then drive for 53.4 km

Before you start any journey ensure you;

- Tell someone you trust where you are going and what to do if you are late returning
- Have adequate equipment, supplies, skills & knowledge to undertake this journey safely
- Consider weather forecasts, park/track closures & fire dangers
- Can respond to emergencies & call for help at any point
- Are healthy and fit enough for this journey

If not, change plans and stay safe. It is okay to delay and ask people for help.

Share
Bushwalk.com
[/j/56ZF3X](https://bushwalk.com/j/56ZF3X)





Devils-Hole Access

Barrington Tops Forest Road

start

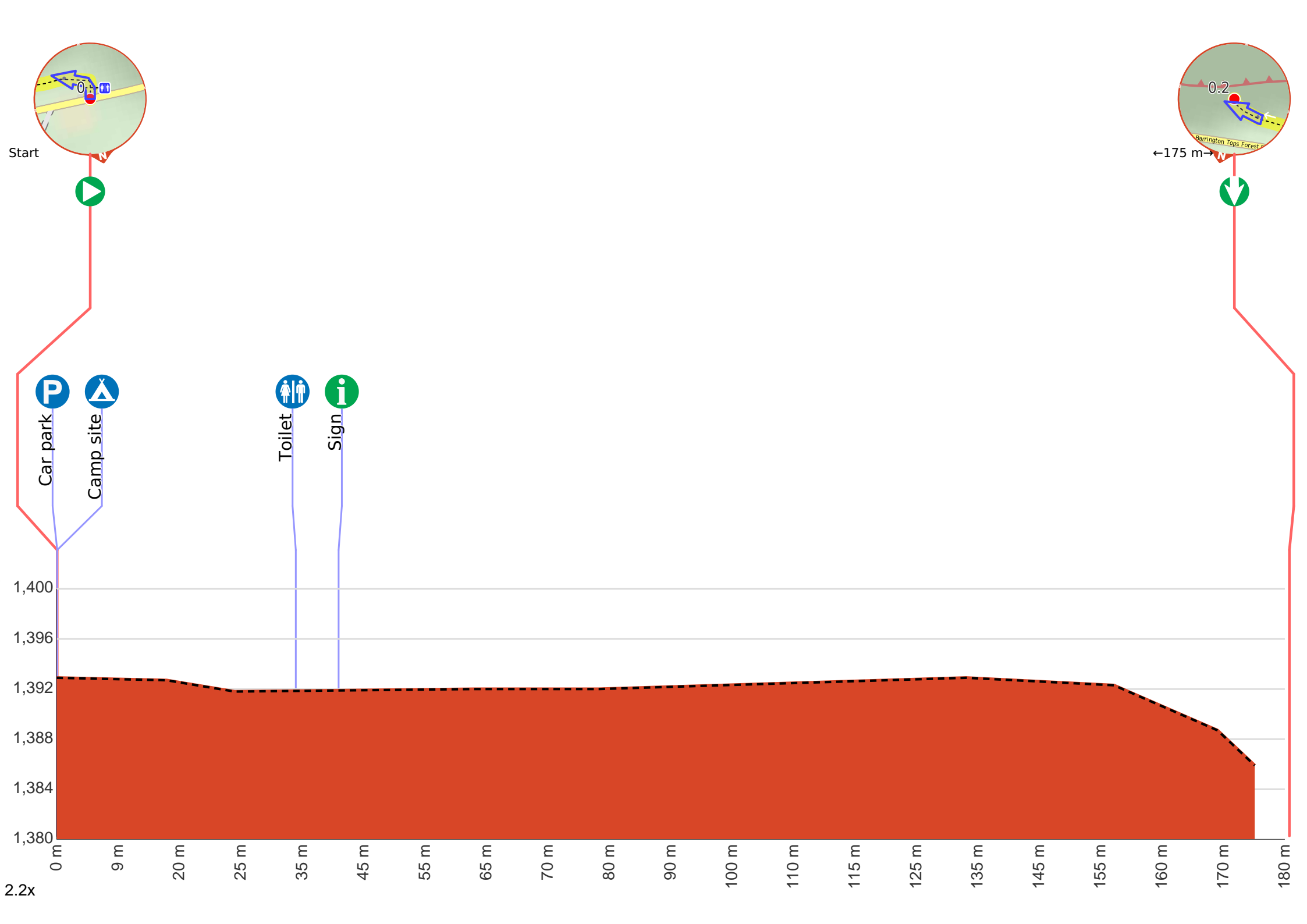


A small white arrow pointing to the right, indicating the direction of the trail.



0.2





Start

←175 m→



Car park



Camp site

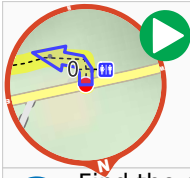


Toilet



Sign

2.2x



Start.



Find the car park at the start.



Find the Devils Hole Camping Area at the start.



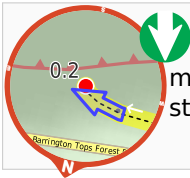
Find the toilet at the start.



After another 6 m pass the sign (on your right).



After another 135 m come to "Devils Hole Lookout".



Turn around here and retrace the main route for 175 m to get back to the start.