





Old Kersbrook Loop

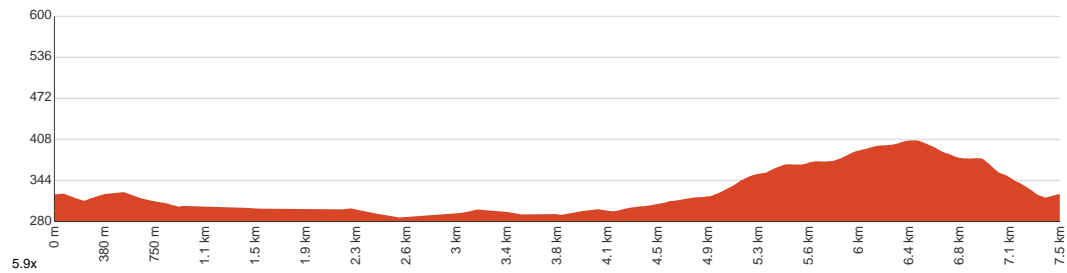
 2 h to 2 h 30 min
 1 h to 1 h 45 min


 7.5 km
 Circuit


 ↑ 157 m
 ↓ 157 m

 3
 Moderate track

Starting from the car park at the end of Kersbrook Forest Road, Kersbrook, this walk takes you on a circuit within the Mount Crawford Forest Reserve via the Mary Gully, Ke36, Ke30, Ke16, Purdies, Ke21 and Ke26 tracks. You'll be walking on fire trails with great views of the surrounding area. The Old Kersbrook Loop is marked with yellow markers and has clear signage along the way. The tracks are wide, and the gradient is mostly gentle, with some hilly sections towards the end. Let us begin by acknowledging the Traditional Custodians of the land on which we travel today, and pay our respects to their Elders past and present.



Class 3 of 6 Formed track, with some branches and other obstacles	
Quality of track	Clear and well formed track or trail (2/6)
Gradient	Gentle hills with occasional steps (2/6)
Signage	Clearly signposted (2/6)
Infrastructure	Limited facilities, not all cliffs are fenced (3/6)
Experience Required	No experience required (2/6)
Weather	Weather generally has little impact on safety (2/6)

Getting to the start: From Main North Road, A20

- Turn on to then drive for 2.4 km
- At roundabout, take exit 2 onto Yorktown Road and drive for another 1.5 km
- At roundabout, take exit 2 onto Yorktown Road and drive for another 3.7 km
- Turn left onto Black Top Road and drive for another 3.7 km
- Turn left onto One Tree Hill Road and drive for another 360 m
- At roundabout, take exit 3 onto Kersbrook Road and drive for another 9.6 km
- Turn sharp left onto Kersbrook Forest Road and drive for another 4.2 km

Before you start any journey ensure you;

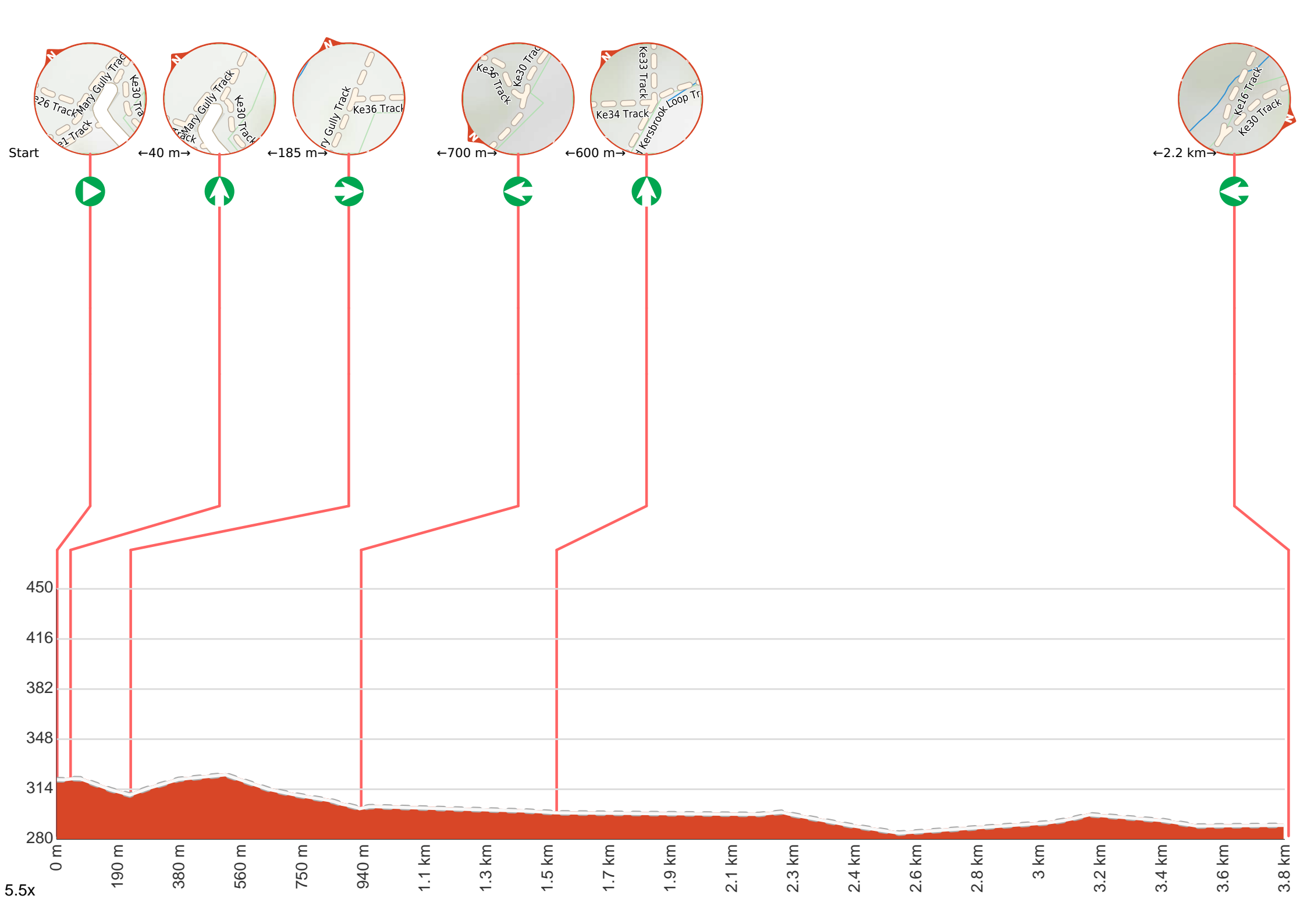
- Tell someone you trust where you are going and what to do if you are late returning
- Have adequate equipment, supplies, skills & knowledge to undertake this journey safely
- Consider weather forecasts, park/track closures & fire dangers
- Can respond to emergencies & call for help at any point
- Are healthy and fit enough for this journey

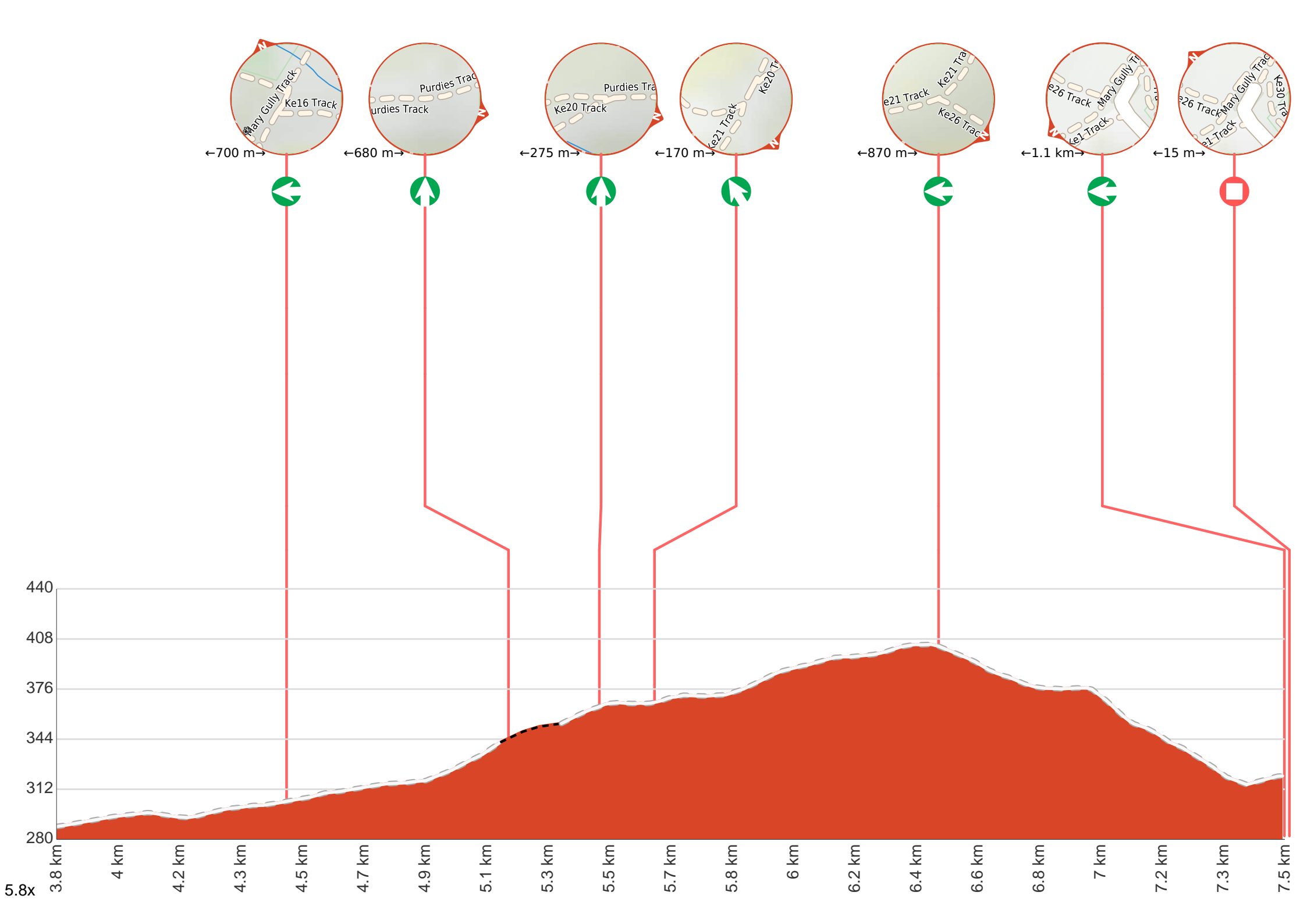
If not, change plans and stay safe. It is okay to delay and ask people for help.

Share
[Bushwalk.com](https://bushwalk.com/ij/58BP8Q)
 /ij/58BP8Q









Getting started: Starting from the dirt carpark at the end of Kersbrook Forest Road, head towards the metal gate with a signpost next to it along the dirt path. Pass /through around the gate towards the formed fire trail (Mary Gully Track) in between the woodland, moving directly away from the gate (perpendicular). After around 200 metres, turn right as the tracks intersect and follow the Ke36 Track towards the gap between the treeline.

