



Forest Walking Track - Gibraltar NP

(Ngorabul Country)

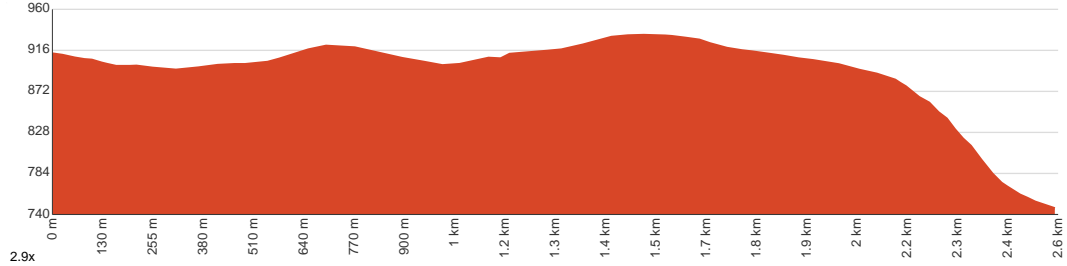
 1 h 45 min to 2 h 45 min


5.1 km
Return


↑ 284 m
↓ 284 m

 3
Moderate track

Starting from Mulligans Drive Picnic Area, this refreshing return walk leads past Mulligans Hut to Little Dandahra Creek for a swim and past Lyrebird Rock lookout to views over the Dandahra Falls. Let us begin by acknowledging the Ngorabul people, Traditional Custodians of the land on which we travel today, and pay our respects to their Elders past and present.



Class 3 of 6 Formed track, with some branches and other obstacles	
Quality of track	Formed track, with some branches and other obstacles (3/6)
Gradient	Gentle hills with occasional steps (2/6)
Signage	Clearly signposted (2/6)
Infrastructure	Limited facilities, not all cliffs are fenced (3/6)
Experience Required	No experience required (2/6)
Weather	Storms may impact on navigation and safety (3/6)

Getting to the start: From Gwydir Highway, B76

- Turn on to Mulligans Drive then drive for 9.3 km
- Turn sharp right onto Mulligans Drive and drive for another 95 m

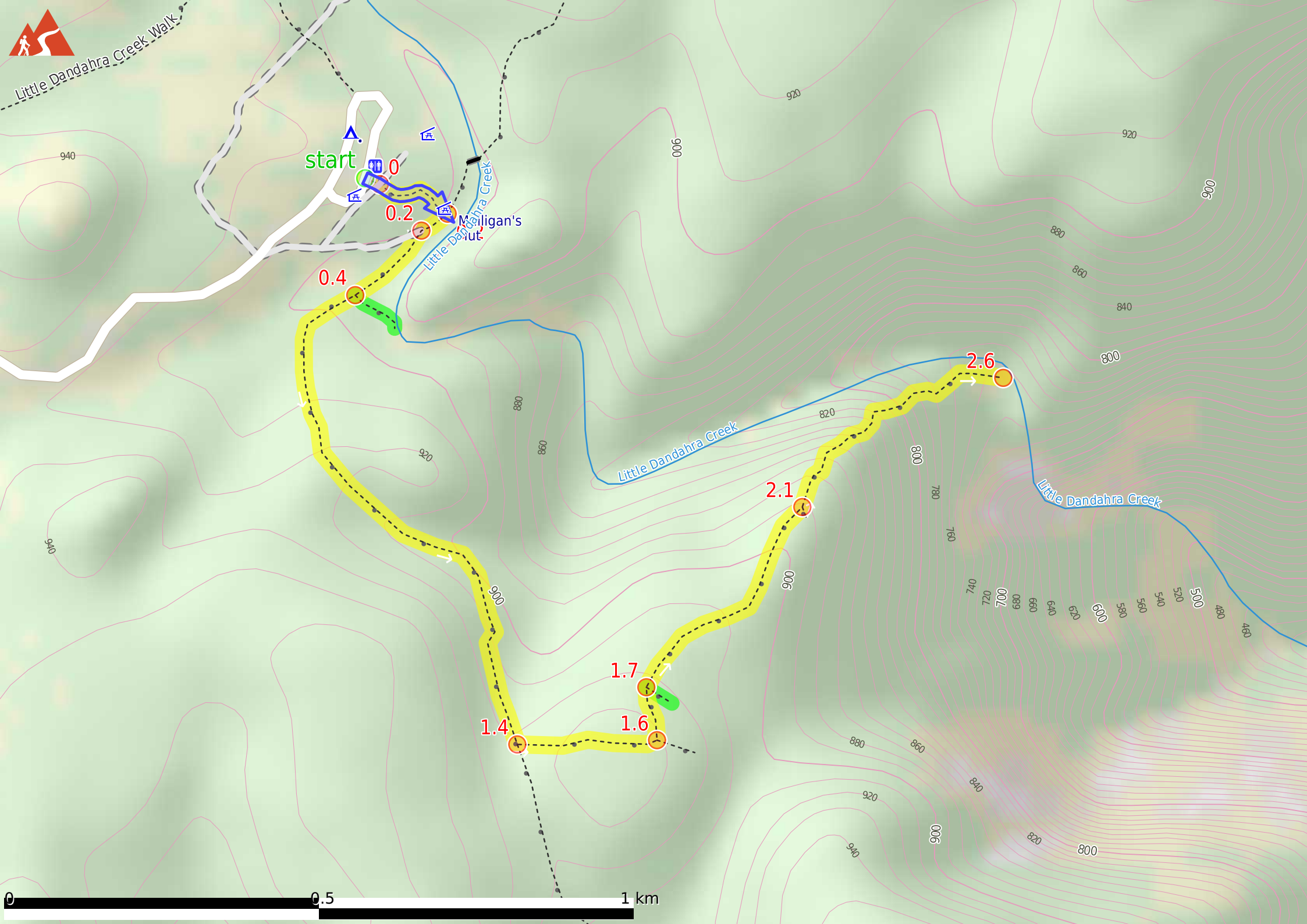
Before you start any journey ensure you;

- Tell someone you trust where you are going and what to do if you are late returning
- Have adequate equipment, supplies, skills & knowledge to undertake this journey safely
- Consider weather forecasts, park/track closures & fire dangers
- Can respond to emergencies & call for help at any point
- Are healthy and fit enough for this journey

If not, change plans and stay safe. It is okay to delay and ask people for help.

Share
[Bushwalk.com](https://bushwalk.com/ij/5BIDA8)
[/ij/5BIDA8](https://bushwalk.com/ij/5BIDA8)





start

Mailigan's Hut

0.4

0.2

0

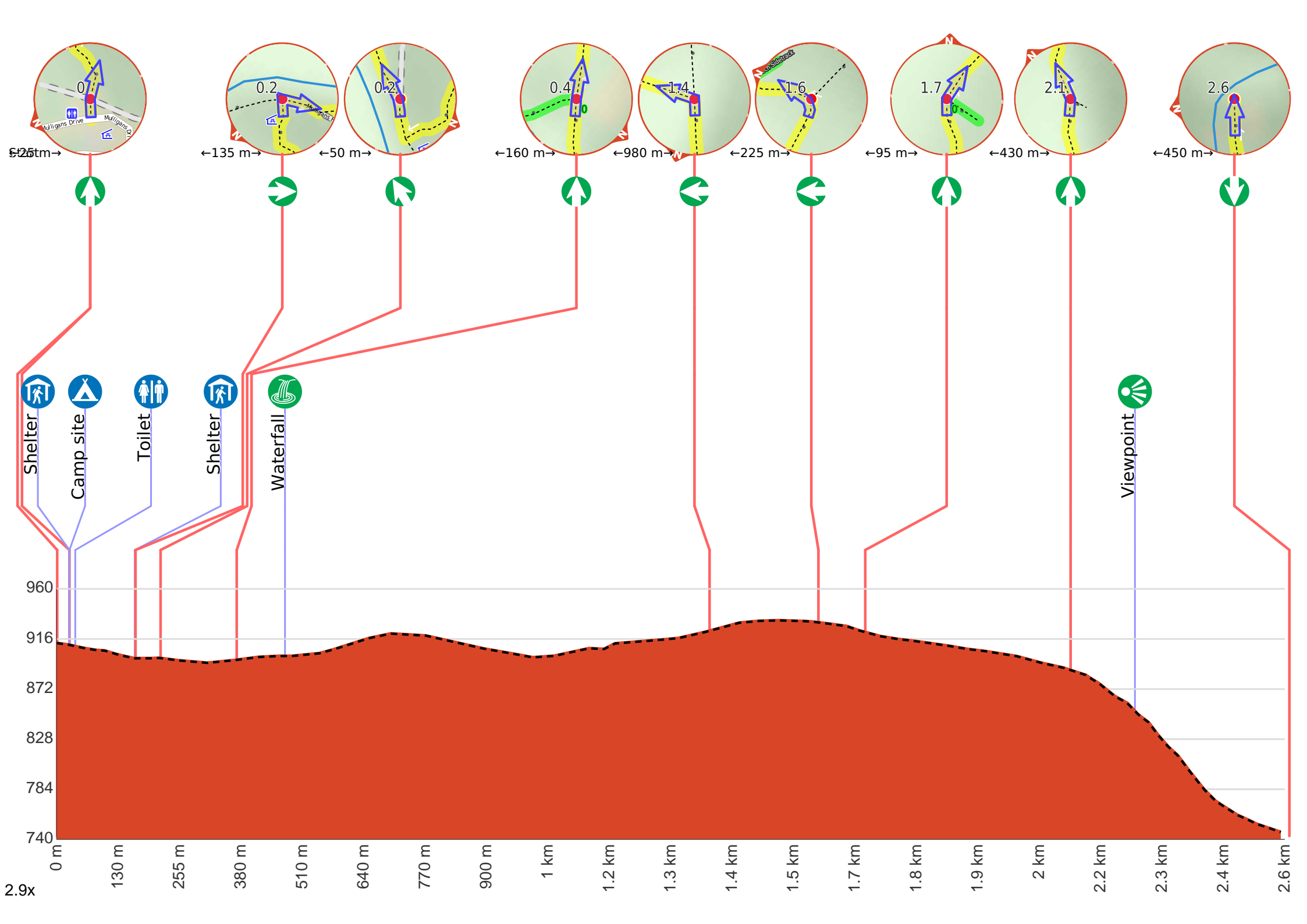
1.4

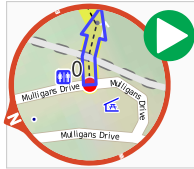
1.7

1.6

2.1

2.6





Start.



After another 25 m **continue straight.**



Then pass the shelter (25 m on your left).



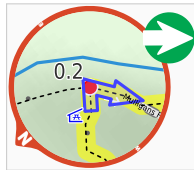
Then come to the "Mulligans Hut Campground - Gibraltar Range NP" (75 m on your left).



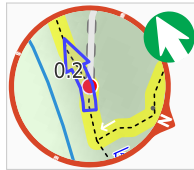
After another 10 m pass the toilet (30 m on your left).



After another 125 m pass the "Mulligan's Hut" (20 m on your left).



After another 2 m **turn right.**

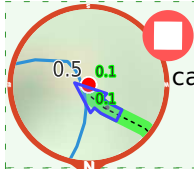


After another 50 m **veer left.**

Start of an optional side trip: Side trip Little Dandahra Creek and cascades for a swim.



To start this optional side trip turn left here. **Start.**



Continue another 90 m to find cascade at the end.



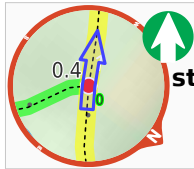
"cascade".



Turn around and retrace your steps back the 90 m to the main route.



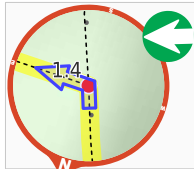
Back at the main route turn left and follow on from the 370 m waypoint.



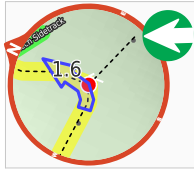
After another 160 m **continue straight.**



After another 100 m pass the "cascade" (100 m on your left).

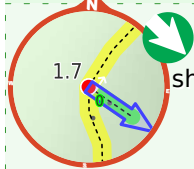


After another 880 m **turn left.**

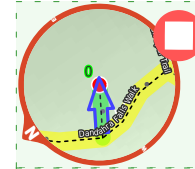


After another 225 m **turn left.**

Start of an optional side trip: Side trip to a White Beech



To start this optional side trip turn sharp right here. **Start.**



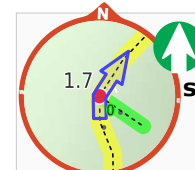
After another 50 m come to the end.



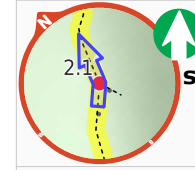
Turn around and retrace your steps back the 50 m to the main route.



Back at the main route turn right and follow on from the 1.7 km waypoint.



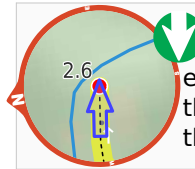
After another 95 m **continue straight.**



After another 430 m **continue straight.**



After another 135 m come to the "Lyrebird Rock" (15 m on your left).



Continue another 320 m to find the end. Then turn around here and retrace the main route for 2.6 km to get back to the start.



About 130 m past the end is "Dandahra Falls".