



The Pinnacle Circuit

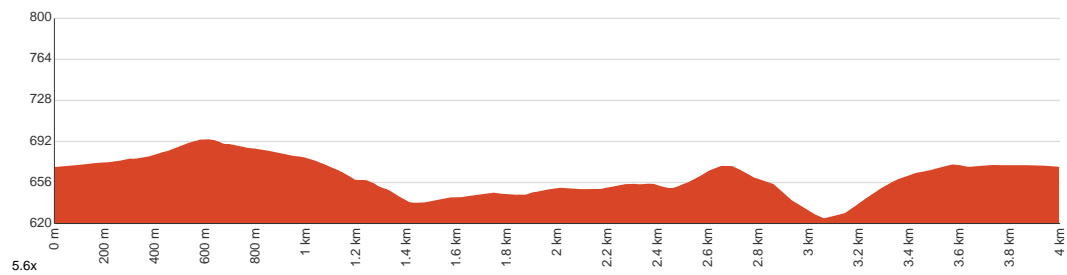
 1 h 15 min to 2 h


4 km
Circuit


↑ 113 m
↓ 113 m

 3
Moderate track

Starting from the dirt parking area on Springvale Drive, Weetangera, this walk takes you on a circuit around The Pinnacle Nature Reserve, exploring almost all of its borders. Take your whole family -including your dog- and enjoy the scenic tour, as the relaxing tunes of cockatoos and kookaburras accompany you throughout the journey. Kangaroos will also make an appearance as you hike the dirt tracks, so hold on to your dog's leash. Let us begin by acknowledging the Traditional Custodians of the land on which we travel today, and pay our respects to their Elders past and present.



Class 3 of 6 Formed track, with some branches and other obstacles	
Quality of track	Clear and well formed track or trail (2/6)
Gradient	Short steep hills (3/6)
Signage	Directional signs along the way (3/6)
Infrastructure	Generally useful facilities (such as fenced cliffs and seats) (2/6)
Experience Required	No experience required (2/6)
Weather	Weather generally has little impact on safety (2/6)

Getting to the start: From Tuggeranong Parkway

- Turn on to Parkes Way then drive for 245 m
- Keep left onto William Hovell Drive Onramp and drive for another 490 m
- Keep right onto William Hovell Drive Onramp and drive for another 45 m
- Turn left onto William Hovell Drive and drive for another 3 km
- Keep right and drive for another 1.6 km
- At roundabout, take exit 1 onto Springvale Drive and drive for another 810 m
- Turn left and drive for another 25 m

Before you start any journey ensure you;

- Tell someone you trust where you are going and what to do if you are late returning
- Have adequate equipment, supplies, skills & knowledge to undertake this journey safely
- Consider weather forecasts, park/track closures & fire dangers
- Can respond to emergencies & call for help at any point
- Are healthy and fit enough for this journey


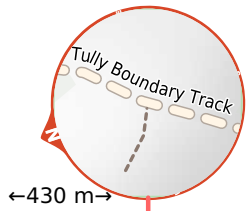
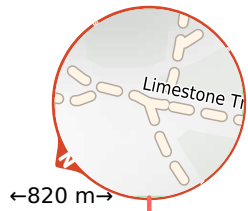
If not, change plans and stay safe. It is okay to delay and ask people for help.

Share
[Bushwalk.com](https://bushwalk.com/ij/5HU53R)
[/ij/5HU53R](https://bushwalk.com/ij/5HU53R)





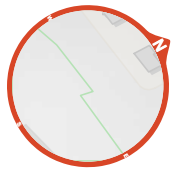





Car park





Getting started: From the dirt parking area just off Springvale Drive(60 metres northwest of intersection with De Sails Street), head towards the red metal gate next to a rock. Pass through the gap between them and follow the fire trail, moving parallel to the fenceline to your left. Keep moving in the same direction as you pass by the wooden structure with railings to your left. Veer left after around 200 metres towards the informational signpost with a green roof. Pass through the gap between the metal poles and keep going straight to join the Pinnacle Central Track to continue along The Pinnacle Circuit.





Canberra. You can even spot the Telstra Tower(Black Mountain) if you look carefully.




 To start this optional side trip turn right here. from the Tully Boundary Trail **Start** (a walking track).




 After another 65 m come to the end.




About 10 m past the end is a viewpoint.





Turn around and retrace your steps back the 65 m to the main route.




Back at the main route turn right and follow on from the 2.7 km waypoint.




 After another 170 m (from the Tully Boundary Trail) **continue straight**, to head along Tully Boundary Trail.





After another 370 m (from the Tully Boundary Trail) **continue straight**, to head along Tully Boundary Trail.




After another 310 m (at the intersection of Tully Boundary Trail & ACTEW pump track) **continue straight**, to head along ACTEW pump track.



 After another 400 m (at the intersection of Springvale Track & ACTEW pump track) **turn left**, to head along Springvale Track.



After another 35 m (at the intersection of Actew Pump Track & Springvale Track) **continue straight**, to head along Springvale Track.



After another 40 m pass the car park (70 m on your right).