



Seaham Swamp Walk

(Worimi Country)

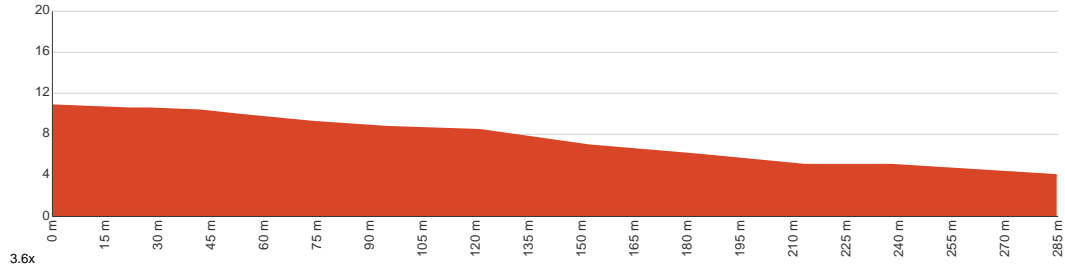
 15 min to 45 min


570 m
Return

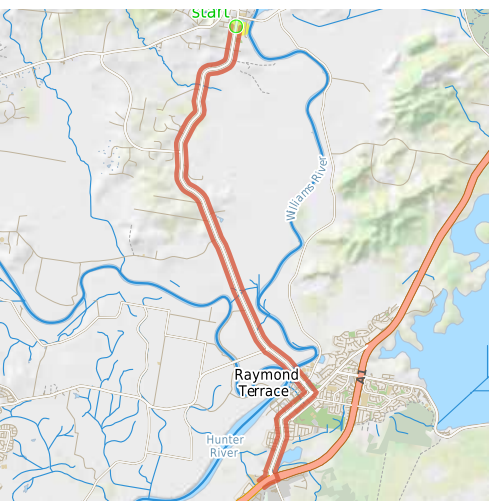

↑ 7 m
↓ 7 m


Hard track

Starting from the old stone church on Seaham Road this short return walk leads through ironbark forest to Tom's Cottage. It's a perfect walk for kids to get to know some birdlife and walk in nature. Let us begin by acknowledging the Worimi people, Traditional Custodians of the land on which we travel today, and pay our respects to their Elders past and present.



Class 4 of 6 Rough track, where fallen trees and other obstacles are likely	
Quality of track	Formed track, with some branches and other obstacles (3/6)
Gradient	Flat, no steps (1/6)
Signage	Minimal directional signs (4/6)
Infrastructure	Limited facilities (such as cliffs not fenced, significant creeks not bridged) (4/6)
Experience Required	No experience required (2/6)
Weather	Foretasted & unexpected storms and severe weather may impact on navigation and safety (4/6)



Getting to the start: From Pacific Highway, A1

- Turn on to Masonite Road then drive for 105 m
- At roundabout, take exit 3 onto Adelaide Street and drive for another 2.8 km
- Keep left and drive for another 65 m
- Turn slight left onto William Bailey Street and drive for another 315 m
- At roundabout, take exit 2 onto Seaham Road and drive for another 1.4 km
- At roundabout, take exit 2 onto Seaham Road and drive for another 10.6 km

Before you start any journey ensure you;

- Tell someone you trust where you are going and what to do if you are late returning
- Have adequate equipment, supplies, skills & knowledge to undertake this journey safely
- Consider weather forecasts, park/track closures & fire dangers
- Can respond to emergencies & call for help at any point
- Are healthy and fit enough for this journey

If not, change plans and stay safe. It is okay to delay and ask people for help.

Share
Bushwalk.com
[ij/5U4OGZ](https://bushwalk.com/ij/5U4OGZ)





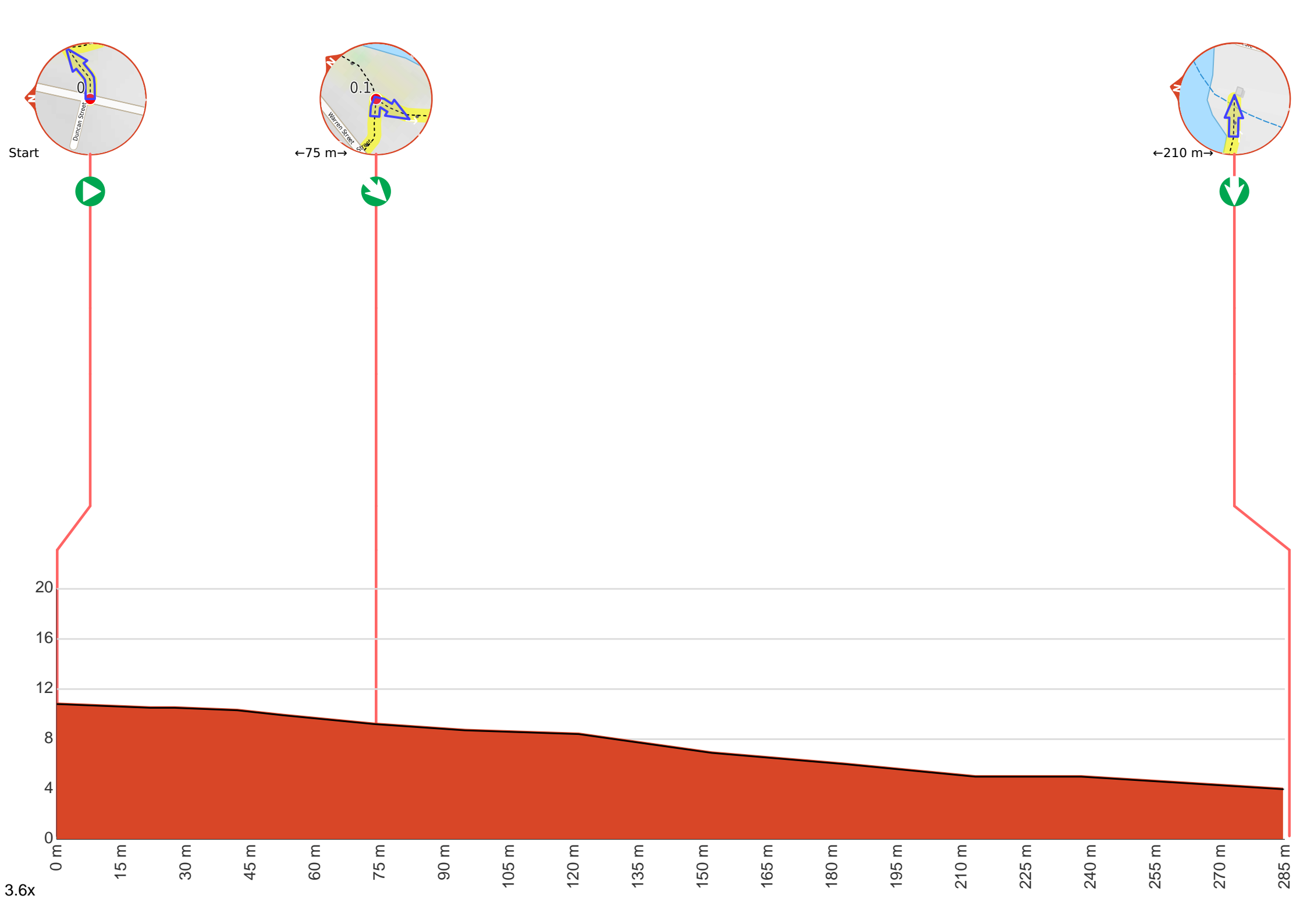
start

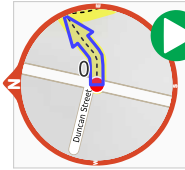
Warren Street

0.1

0.3



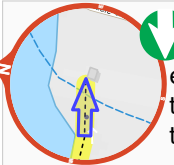




Start.



After another 75 m **turn sharp right.**



Continue another 210 m to find the end. Then turn around here and retrace the main route for 285 m to get back to the start.