




Woolshed Falls Walking Track

(Wiradjuri Country)

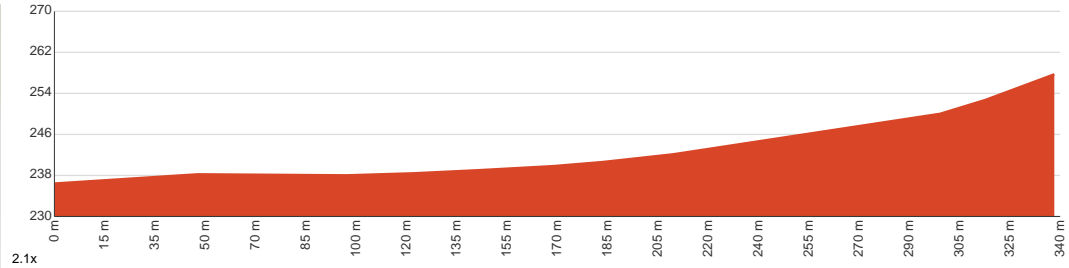
 20 min to 30 min


680 m
Return


↑ 22 m
↓ 22 m

 2
Easy track

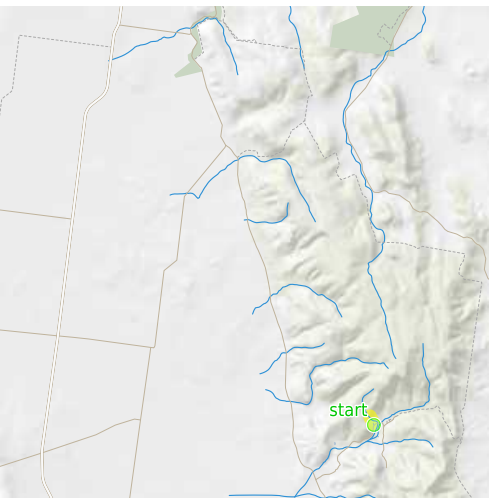
Starting from The Pines Picnic area this return walk leads you along the creek all the way to Woolshed Falls (you can see the falls only after heavy rain). This short walk is perfect for walking with kids. Let us begin by acknowledging the Wiradjuri people, Traditional Custodians of the land on which we travel today, and pay our respects to their Elders past and present.



Class 2 of 6 Clear and well formed track or trail	
Quality of track	Clear and well formed track or trail (2/6)
Gradient	Gentle hills with occasional steps (2/6)
Signage	Clearly signposted (2/6)
Infrastructure	Generally useful facilities (such as fenced cliffs and seats) (2/6)
Experience Required	No experience required (2/6)
Weather	Weather generally has little impact on safety (2/6)

Getting to the start: From Rankins Springs Road

- Turn on to Rothdene Lane then drive for 2.5 km
- Turn right onto Whitton Stock Route Road and drive for another 16.2 km
- Turn sharp left onto Woolshed Flat Trail and drive for another 3.2 km



Before you start any journey ensure you;

- Tell someone you trust where you are going and what to do if you are late returning
- Have adequate equipment, supplies, skills & knowledge to undertake this journey safely
- Consider weather forecasts, park/track closures & fire dangers
- Can respond to emergencies & call for help at any point
- Are healthy and fit enough for this journey

If not, change plans and stay safe. It is okay to delay and ask people for help.

Share
Bushwalk.com
[/i/6EQX5A](https://bushwalk.com/track/6EQX5A)





280

260

0.3

260

280

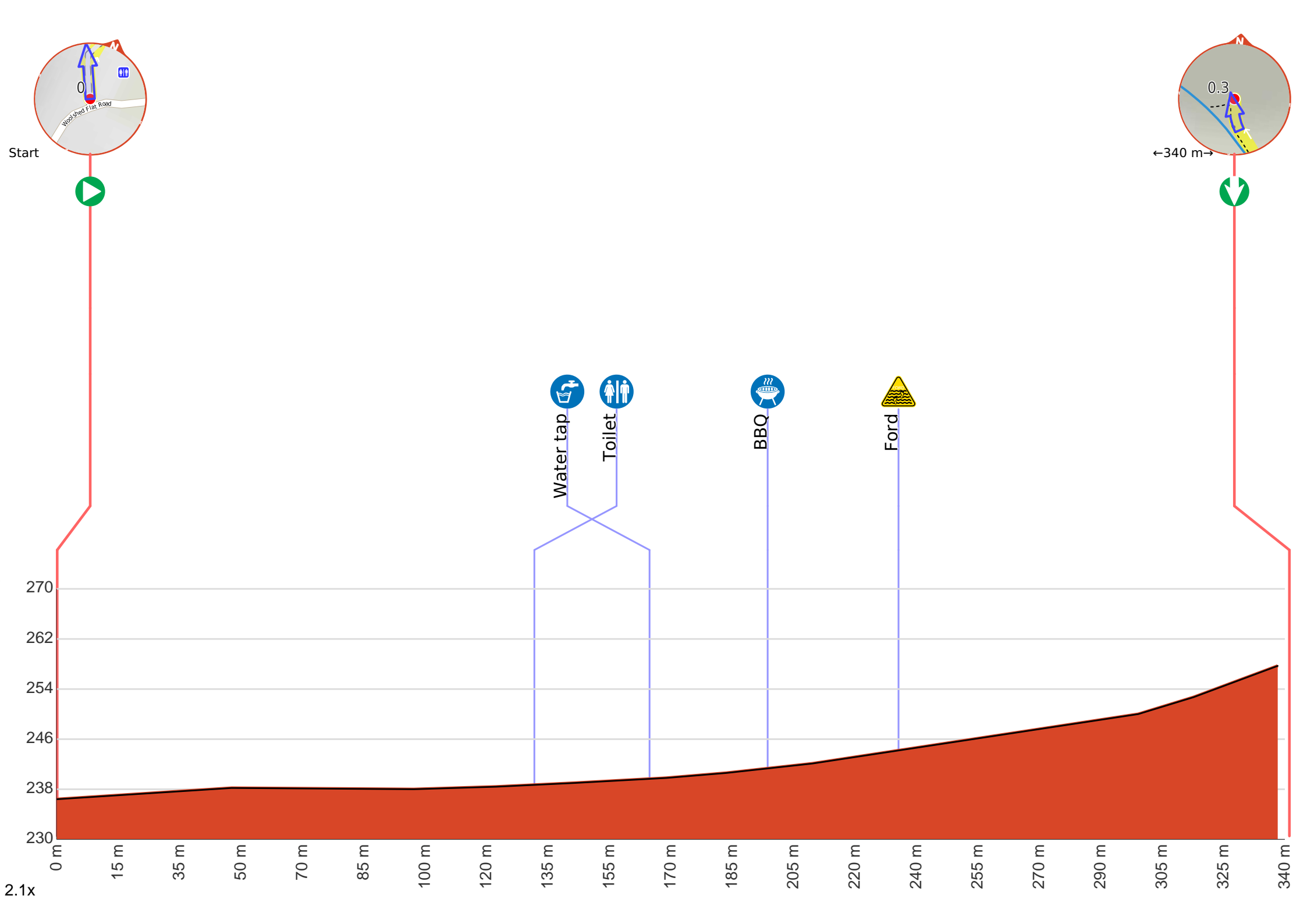
260

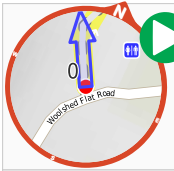
240

start

Woolshed Flat Road







Start.



After 160 m pass the water tap (9 m on your left).



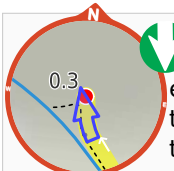
Then pass the toilet (50 m on your right).



After another 65 m pass the BBQ (20 m on your left).



After another 35 m cross the ford.



Continue another 105 m to find the end. Then turn around here and retrace the main route for 340 m to get back to the start.



About 160 m past the end is "Woolshed Falls".