



# Baroon Pocket Dam Spillway

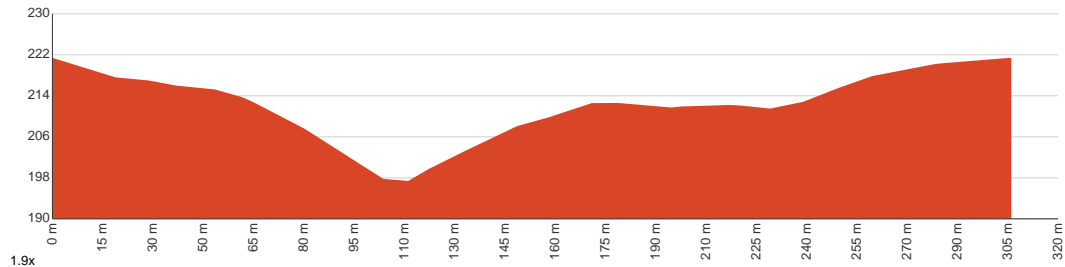
 8 min to 10 min

  
305 m  
Circuit

  
↑ 26 m  
↓ 26 m

 2  
Easy track

Starting from the western end of Narrows Road, North Maleny, this little circuit walk takes you to the Baroon Pocket Dam Spillway Lookout, providing you a good view over Obi Obi Creek. If you're lucky, there'll be water gushing down the spillway. You can use this opportunity to capture a slow-motion video of it. Keep an eye out for goannas and bush turkeys as they are pretty common in the area. Let us begin by acknowledging the Traditional Custodians of the land on which we travel today, and pay our respects to their Elders past and present.



|  |   |
|--|---|
| Class 2 of 6<br>Clear and well formed track or trail |   |
| <b>Quality of track</b>                              | Clear and well formed track or trail (2/6)                          |
| <b>Gradient</b>                                      | Flat, no steps (1/6)  |
| <b>Signage</b>                                       | Clearly signposted (2/6)  |
| <b>Infrastructure</b>                                | Generally useful facilities (such as fenced cliffs and seats) (1/6) |
| <b>Experience Required</b>                           | No experience required (1/6)  |
| <b>Weather</b>                                       | Weather generally has little impact on safety (1/6)                 |

**Getting to the start:** From Bruce Highway, M1

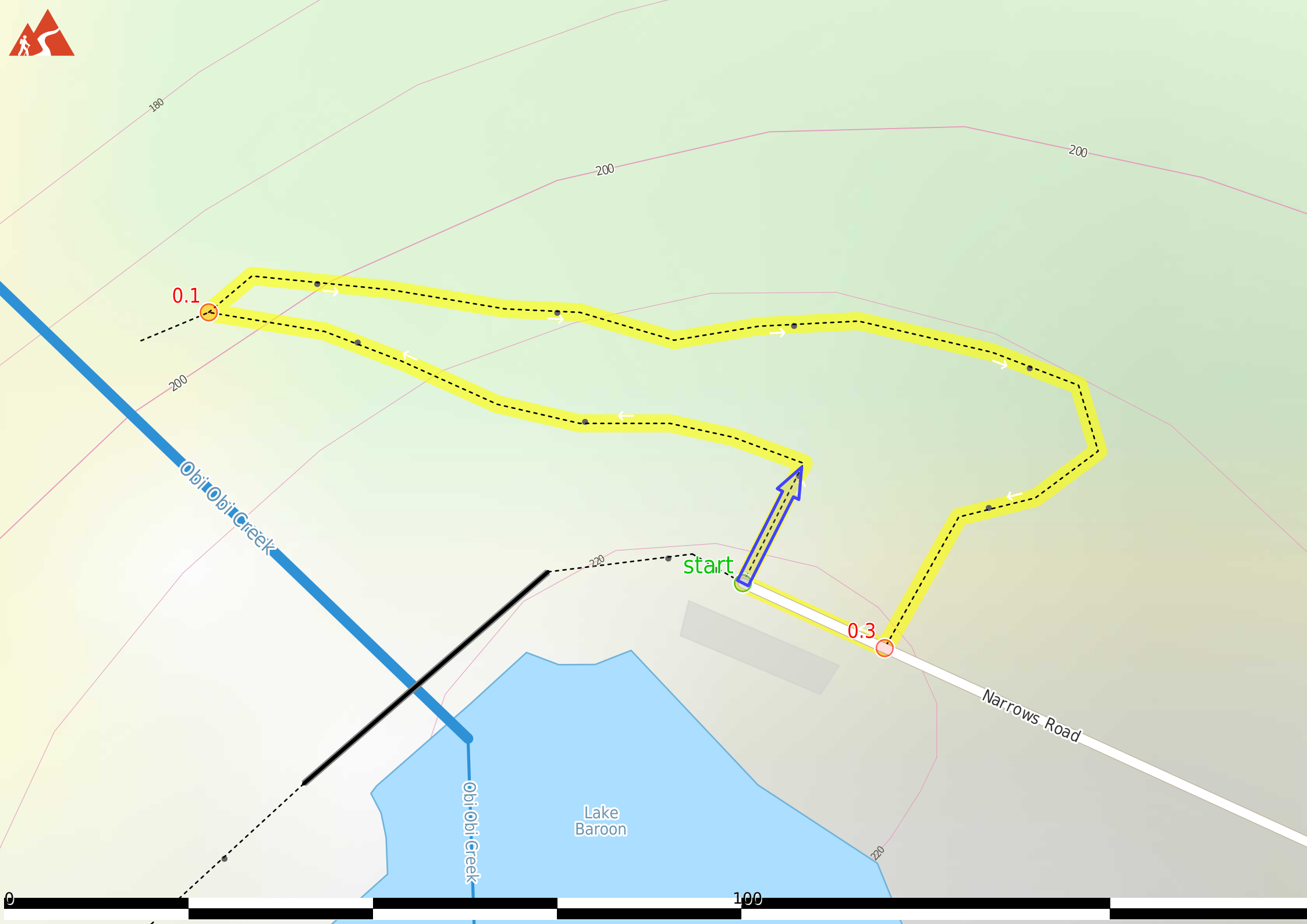
- Turn on to then drive for 580 m
- Keep left and drive for another 2.3 km
- Keep left onto Woombye Palmwoods Road and drive for another 180 m
- At roundabout, take exit 1 onto Woombye Palmwoods Road and drive for another 1.8 km
- Turn left onto Woombye Palmwoods Road and drive for another 60 m
- Turn left onto Woombye Palmwoods Road and drive for another 1.2 km
- Continue onto Woombye-Palmwoods Road and drive for another 45 m
- Turn left onto Margaret Street and drive for another 120 m
- Keep right onto Margaret Street and drive for another 1.5 km
- At roundabout, take exit 2 onto Palmwoods-Montville Road and drive for another 275 m
- At roundabout, take exit 2 onto Palmwoods - Montville Road and drive for another 8 km
- Turn slight right onto Montville-Mapleton Road, 23 and drive for another 260 m
- Turn left onto Western Avenue and drive for another 3.3 km
- Turn left onto Narrows Road and drive for another 2.6 km

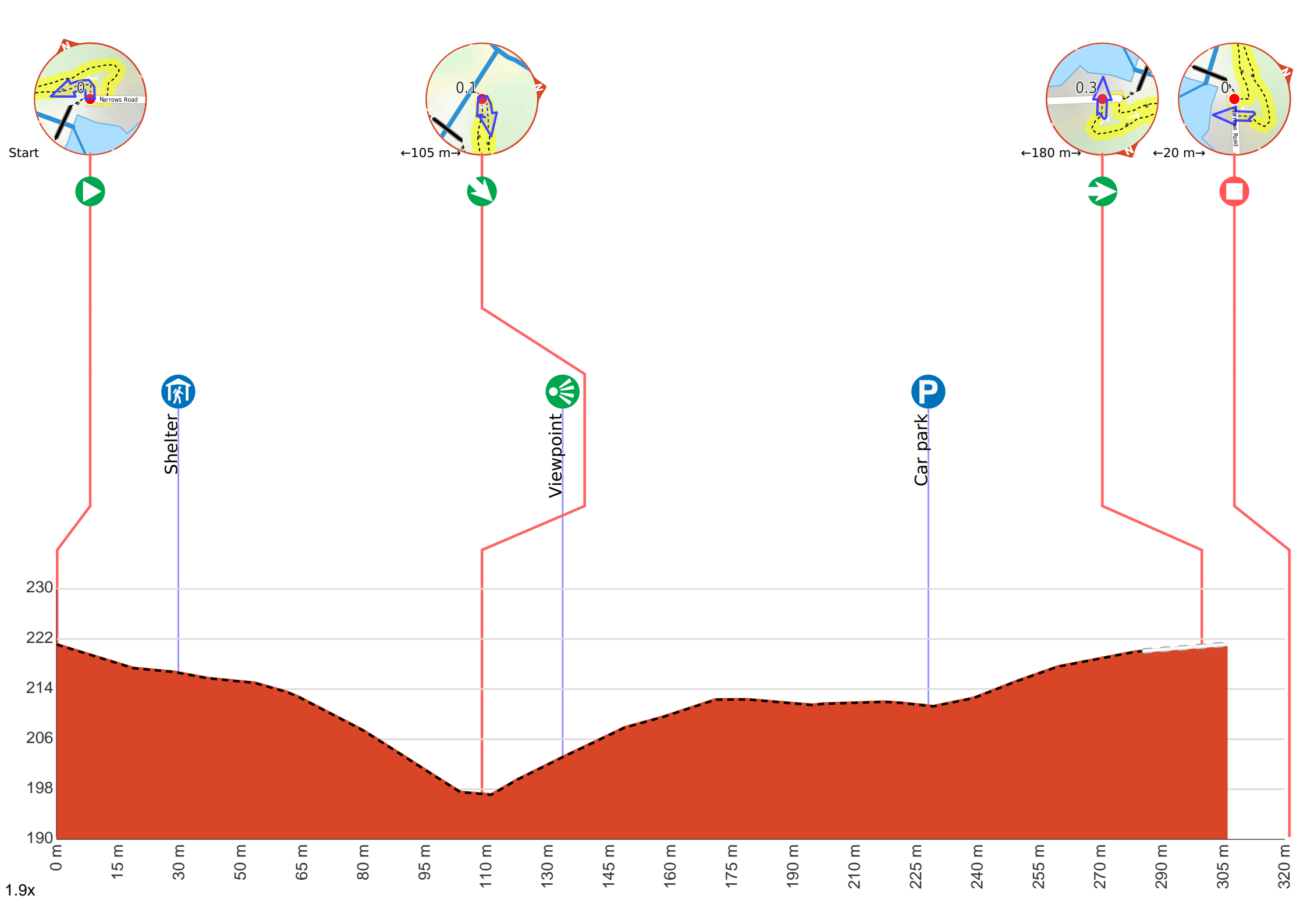
## Before you start any journey ensure you;

- Tell someone you trust where you are going and what to do if you are late returning
  - Have adequate equipment, supplies, skills & knowledge to undertake this journey safely
  - Consider weather forecasts, park/track closures & fire dangers
  - Can respond to emergencies & call for help at any point
  - Are healthy and fit enough for this journey
- If not, change plans and stay safe. It is okay to delay and ask people for help.

Share  
Bushwalk.com  
[/j/6GIWRK](https://bushwalk.com/j/6GIWRK)







**Getting started:** From the car park at the western end of the Narrows Road(535 metres northwest), pass through the bollard and head towards the woodland as you pass by an informational signpost to your right, moving directly away from the lake. Turn left and follow the walking track as it takes you towards the spillway to continue along Baroon Pocket Dam Spillway Circuit Track(clockwise).



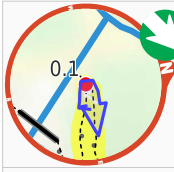
**Start.**



Find the shelter at the start.



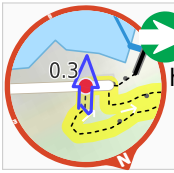
After another 95 m come to the "Spillway Lookout" (10 m on your right).



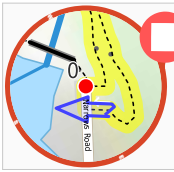
**Turn sharp right.**



After another 110 m pass the car park (45 m on your right).



After another 70 m **turn right**, to head along Narrows Road.



After another 20 m come to the end.